


Office of Historic Preservation, P.O. Box 176, Jefferson City, Missouri 65101

HISTORIC INVENTORY

1 No 29 (50) 2 County Platte 3 Location of Negatives	4. Present Name(s) <div style="text-align: center; font-size: 1.2em;">Foglesong House, Hart House</div> 5. Other Name(s) <div style="text-align: center; font-size: 1.2em;">Warner-Simmons-Foglesong House</div>	1 No	
6 Specific Location <div style="font-size: 1.2em;">839 Ashley (830)</div>	16. Thematic Category 17 Date(s) or Period <div style="text-align: center; font-size: 1.2em;">1846</div>	28. No. of Stories 29. Basement? Yes <input type="checkbox"/> No <input type="checkbox"/> 30. Foundation Material 31. Wall Construction 32. Roof Type & Material 33. No. of Bays <div style="display: flex; justify-content: space-between;">FrontSide</div>	2 County
7 City or Town <input type="checkbox"/> Rural, Township & Vicinity Weston 8 Site Plan with North Arrow <div style="font-size: 1.2em;">See back of sheet</div>	18 Style or Design 19. Architect or Engineer 20. Contractor or Builder 21. Original Use, if apparent <div style="text-align: center; font-size: 1.2em;">residence</div> 22 Present Use <div style="text-align: center; font-size: 1.2em;">residence</div>	34. Wall Treatment 35. Plan Shape 36. Changes (Explain in #42) Addition <input type="checkbox"/> Altered <input type="checkbox"/> Moved <input type="checkbox"/> 37. Condition <div style="display: flex; justify-content: space-between;">InteriorExterior</div>	4 Present Name(s)
9 Coordinates UTM Lat Long	23 Ownership Public <input type="checkbox"/> Private <input checked="" type="checkbox"/> 24. Owner's Name & Address, if known	38. Preservation Underway? Yes <input checked="" type="checkbox"/> No <input type="checkbox"/> 39. Endangered? Yes <input type="checkbox"/> By What? No <input type="checkbox"/>	5 Other Name(s)
10 <div style="display: flex; justify-content: space-between;">Site <input type="checkbox"/>Structure <input type="checkbox"/></div> <div style="display: flex; justify-content: space-between;">Building <input type="checkbox"/>Object <input type="checkbox"/></div>	25. Open to Public? Yes <input type="checkbox"/> No <input type="checkbox"/> 26. Local Contact Person or Organization 27. Other Surveys in Which Included	40. Visible from Public Road? Yes <input type="checkbox"/> No <input type="checkbox"/> 41. Distance from and Frontage on Road	
11. On National Register? Yes <input type="checkbox"/> No <input type="checkbox"/> 12. Is It Eligible? Yes <input type="checkbox"/> No <input type="checkbox"/> 13. Part of Estab. Hist. Dist.? Yes <input type="checkbox"/> No <input type="checkbox"/> 14. District Potent'l? Yes <input type="checkbox"/> No <input type="checkbox"/>	15. Name of Established District	<div style="border: 1px solid black; padding: 5px; text-align: center;">  </div>	
42. Further Description of Important Features			
43. History and Significance			
44. Description of Environment and Outbuildings			
45. Sources of Information		46. Prepared by <div style="text-align: center; font-size: 1.2em;">Nancy B. Breme</div> 47. Organization <div style="text-align: center; font-size: 1.2em;">OHP</div>	
48. Date		49. Revision Date(s) <div style="text-align: center; font-size: 1.2em;">10/83</div>	

MISSOURI STATE PARK BOARD - STATE HISTORICAL SURVEY
ARCHITECTURAL SITE INSPECTION LIST
Weston, Missouri.
March-April, 1971

built about 1844-48

Foglesong House
Warner - Simmons - Foglesong
I. Site location-

1. who is the owner of this property? *Curtis and Cleo Foglesong*
2. who resides here (if different from owner)? *rented*
3. street address of this property: *Ashley*
4. common historical name of building? *Warner Addition - (Simmons) - Foglesong*
5. how long have you owned (leased this building)? *2 years*

II. please map your property on the reverse of this sheet, showing:

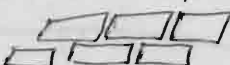
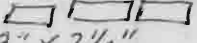
1. all structures and out-buildings
2. foundations of removed structures
3. roads, streets and driveways
4. walkways and paths
5. fences
6. wells and cisterns *(1)*
7. current property boundaries

III. Exterior design of your building:

A. frame building (wooden timber-framed)

1. type of wood
2. size of average timber
3. interfill (clapboards, asbestos sheeting, aluminum siding, etc.)
4. how are the timbers joined?
 - a) mortise and tenon: a space hollowed-out in a timber and shaped to fit an end of another timber.
 - b) dovetail: a series of wedges in an end of a timber designed to interlock with notches or grooves in another timber end.
 - c) spike, nail, screw
 - d) wooden pegs
 - e) nut and bolt.
5. finish of sheeting: paint, stain, natural, etc.

B. Brick building

1. arrangement of bricks (please make a small sketch of part of the wall) 
2. color *Red - painted over Grey* 
3. size of typical brick *8" x 3" x 2 1/2"*
4. manufacturer's stamp - if any
5. evidence of being handmade. *irregular*
6. extent of original brickwork remaining. *entire*

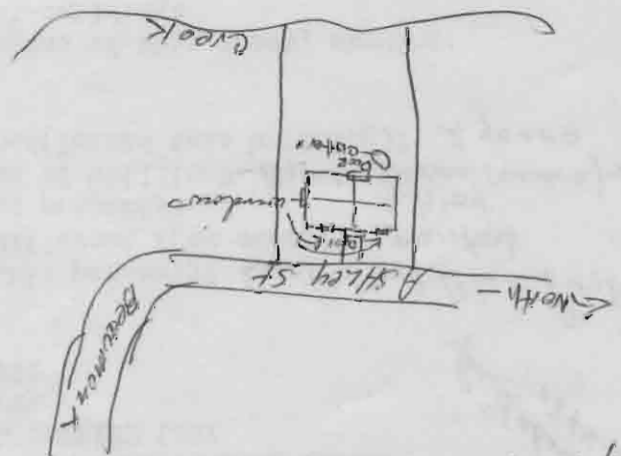

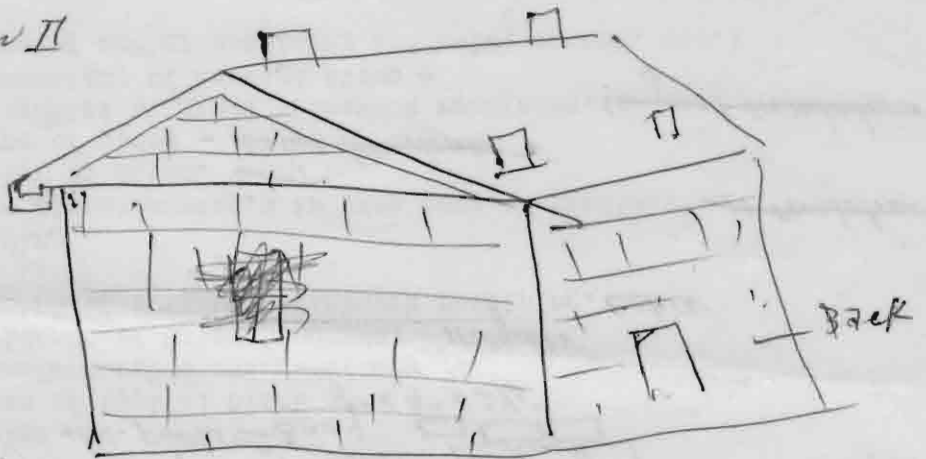
C. Stone building

1. are stones arranged in even rows or randomly? *in Foundation*
2. color of stone. *grey*
3. type of stone - *Native limestone*
4. extent of original stonework remaining. *(original Foundation)*
5. dimensions of average stone -
6. type of mortar used (clay and hair, cement, etc.)

IV. Openings (doors, windows, etc.). Please omit modern doors or recently replaced)

1. doorstyle: a) paneled b) plain - slab door, c) board and batten d) "Z"-frame reinforcement.
2. description: a) number of panels, b) door thickness, c) approx. height and width of each door.

Item II



Item # 2



3. door hardware (please complete only if hardware is antique or known to be original)

- a) hand-forged hinges, b) cast hinges, c) strap hinges
d) modern "butt" hinges, e) hand-made lock, f) manufactured
g) type: latch, press-lock, bolt, h) manufacturer (if known).

4. window type:

- a) double-hung (standard sash windows)
b) casement
c) bay windows
d) do these windows have shutters? Were they here when you bought the property? how are they hinged?

5. window glass: a) "wavy" glass, b) modern reproduction of "wavy" glass, c) modern smooth glass, d) stained glass.

V. Chimneys- location:

- a) central, b) end, c) corner, d) chimney free-standing on interior of building, e) back of chimney flush with inner surface of an interior wall, f) main body of chimney enclosed within the wall, g) main body of chimney on exterior of building and abutting it, h) main body of chimney free-standing on exterior of building.


description of chimney cap- please sketch on reverse.

material of chimney cap: a) brick, b) stone, c) other

VI. Hardware, other than on window, shutters and doors:

a) what is it:

b) where is it located:



VII: roof: type;

- a) sheet metal, b) wood shingles, c) asphalt shingles, d) slate, e) tile, f) other

VIII: ALTERATIONS 1) What large modifications have been made in the "old" original structure? (please explain briefly on back)

None

2) What rooms, walls, rooflines, etc., have been removed or added or altered? (please explain briefly on back).

IX: INTERIOR: Please make a rough sketch of each floorplan, and please include location of: windows, doorways and their swing direction, partitions, chimneys and fireplaces, stairs.

1. floors- a) are they original? b) type of wood, c) approximate width and length of a typical board (if original)
d) floor support: beams? joists?

IX: For what purpose is the building used?
dwelling for tenant

X: Do you have the abstract? if so, would you allow us to examine it at a later date?

Survey made by Mrs. Jane Pepper 383

Office of Historic Preservation, P.O. Box 176, Jefferson City, Missouri 65101

HISTORIC INVENTORY

1 No 30 (28)		4 Present Name(s) "Montage"		1 No
2 County Platte		5 Other Name(s) Holladay-Warner-Pepper House, Theodore F. Warner House, Pepper House		
3 Location of Negatives				
6 Specific Location 865 Ashley		16. Thematic Category	28. No. of Stories	2. County
7 City or Town If Rural, Township & Vicinity Weston		17 Date(s) or Period 1844	29. Basement? Yes <input type="checkbox"/> No <input type="checkbox"/>	
8 Site Plan with North Arrow See back of sheet		18 Style or Design	30. Foundation Material	
		19. Architect or Engineer	31. Wall Construction	4. Present Name(s)
		20. Contractor or Builder	32. Roof Type & Material	
		21. Original Use, if apparent residence	33. No. of Bays Front Side	
		22 Present Use residence	34. Wall Treatment	5. Other Name(s)
		23 Ownership Public <input type="checkbox"/> Private <input checked="" type="checkbox"/>	35. Plan Shape	
		24. Owner's Name & Address, if known Mary L. & Jesse A. Pepper, 865 Ashley, Weston, Mo. 64098	36. Changes (Explain in #42) Addition <input type="checkbox"/> Altered <input type="checkbox"/> Moved <input type="checkbox"/>	
9 Coordinates Lat Long UTM		25. Open to Public? Yes <input type="checkbox"/> No <input type="checkbox"/>	37. Condition Interior Exterior	
10 Site <input type="checkbox"/> Building <input type="checkbox"/> Structure <input type="checkbox"/> Object <input type="checkbox"/>		26. Local Contact Person or Organization	38. Preservation Underway? Yes <input type="checkbox"/> No <input type="checkbox"/>	
11. On National Register? Yes <input type="checkbox"/> No <input type="checkbox"/>		27. Other Surveys in Which Included	39. Endangered? By What? Yes <input type="checkbox"/> No <input type="checkbox"/>	
12 Is It Eligible? Yes <input type="checkbox"/> No <input type="checkbox"/>			40. Visible from Public Road? Yes <input type="checkbox"/> No <input type="checkbox"/>	
13 Part of Estab Hist Dist.? Yes <input type="checkbox"/> No <input type="checkbox"/>			41. Distance from and Frontage on Road	
14. District Potent'l? Yes <input type="checkbox"/> No <input type="checkbox"/>				
15 Name of Established District				
42. Further Description of Important Features				
<div style="display: flex; align-items: center;"> <div style="flex: 1;">43 History and Significance</div> <div style="flex: 1;"> </div> </div>				
44 Description of Environment and Outbuildings				
45 Sources of Information			46. Prepared by Nancy B. Breme	
			47. Organization OHP	
			48. Date	49. Revision Date(s)

MISSOURI STATE PARK BOARD - STATE HISTORICAL SURVEY
ARCHITECTURAL SITE INSPECTION LIST
Weston, Missouri
March-April, 1971

Smith 1844-1848

Pepper Home
Warm - Pepper
I. Site location-

1. who is the owner of this property? *Mary and Jesse A. Pepper*
2. who resides here (if different from owner)?
3. street address of this property: *865 Ashley St.*
4. common historical name of building? *Home (F. Barnes addition)*
5. how long have you owned (leased this building)? *18 years*

II. please map your property on the reverse of this sheet, showing:


1. all structures and out-buildings *none*
2. foundations of removed structures *none*
3. roads, streets and driveways
4. walkways and paths
5. fences *none*
6. wells and cisterns
7. current property boundaries - *footage*

III. Exterior design of your building:

COMBINATION
A. frame building (wooden timber-framed) *2 rooms - 1 small Hall*

1. type of wood - *Standard Ship board*
2. size of average timber
3. interfill (clapboards, asbestos sheeting, aluminum siding, etc.)
4. how are the timbers joined?
partial a) mortise and tenon: a space hollowed-out in a timber and shaped to fit an end of another timber.
b) dovetail: a series of wedges in an end of a timber designed to interlock with notches or grooves in another timber end.
c) spike, nail, screw *(Hand made nails - square)*
d) wooden pegs - *some*
e) nut and bolt.
5. finish of sheeting: paint, stain, natural, etc.

B. Brick building - *6 rooms and 2 Halls and 1 half Bath*

1. arrangement of bricks (please make a small sketch of part of the wall)

2. color - *White paint over red brick*
3. size of typical brick *4" x 2" x 8"*
4. manufacturer's stamp - if any - *none*
5. evidence of being handmade. *yes - very irregular*
6. extent of original brickwork remaining. *outside walls of 6 1/2 rooms. 2 inside walls - all three bricks thick! 1 whole chimney*

C. Stone building (Stone Foundation)

1. are stones arranged in even rows or randomly? *Randomly*
2. color of stone. *Limestone gray - painted white*
3. type of stone - *Native Limestone*
4. extent of original stonework remaining. *Complete Foundation*
5. dimensions of average stone - *1' x 2'*
6. type of mortar used (clay and hair, cement, etc.) *Drq Wall - Foundation stone wedged*

18 doors - 15 windows - 2 transoms over doors 4 leaded colored glass transoms over 4 windows
IV. Openings (doors, windows, etc.). Please omit modern doors or recently replaced)

1. door style: a) paneled b) plain - slab door, c) board and batten d) "Z" - frame reinforcement.
2. description: a) number of panels *2* b) door thickness *2 1/2" same 1 1/2"* c) approx. height and width of each door. *3 1/2' W x 77" L.*

865 Ashley

20611

II.

Football Field

Ditch

Item 7.

Gay Street

* Item # 3

Street never completed

street never completed

Ashley Street

Creek

Lot 25

Lot 24 Lot 23 Lot 22 Lot 21

Lot 26 Lot 27

Insert #1

Lots 21 + 22

brick patio

driveway

Sealed and used for gutter drain
Chimney pipe
Furnace

Double garage

Item 6

cisterns

House

brick

brick

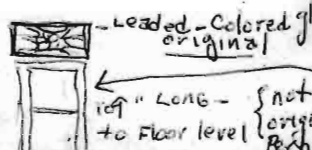
Filled in and used for gutter drainage

brick walk

brick

3. door hardware (please complete only if hardware is antique or known to be original) Some is antique
 a) hand-forged hinges, b) cast hinges, c) strap hinges
 d) modern "butt" hinges, e) hand-made lock, f) manufactured
 g) type: latch, press-lock, bolt, h) manufacturer (if known).

4. window type:

- ~~a) double-hung (standard sash windows)~~ → 
 b) casement
 c) bay windows

d) do these windows have shutters? Were they here when you bought the property? how are they hinged? They originally had shutters (noted on old picture from house) but were gone when we restored the house in 1953

5. window glass: a) "wavy" glass, b) modern reproduction of "wavy" glass, c) modern smooth glass, d) stained glass.
 in few transoms

V. Chimneys- location:

- a) central, b) end, c) corner, d) chimney free-standing on interior of building, e) back of chimney flush with inner surface of an interior wall, f) main body of chimney enclosed within the wall, (1)
 g) main body of chimney on exterior of building and abutting it.
 h) main body of chimney free-standing on exterior of building.

description of chimney cap- please sketch on reverse.

material of chimney cap: a) brick, b) stone, c) other

VI. Hardware, other than on windows, shutters and doors:

- a) what is it:
 b) where is it located:

VII: roof: type;

- standing seam → over (c) → over (b)
a) sheet metal, b) wood shingles, c) asphalt shingles, d) slate,
 e) tile, f) other

VIII: ALTERATIONS 1) What large modifications have been made in the "old" original structure? (please explain briefly on back)

- 2) What rooms, walls, rooflines, etc., have been removed or added or altered? (please explain briefly on back).

IX: INTERIOR:

Please make a rough sketch of each floorplan, and please include location of: windows, doorways and their swing direction, partitions, chimneys and fireplaces, stairs.

1. floors- a) are they original? b) type of wood, c) approximate width and length of a typical board (if original)
 d) floor support: beams? joists?


IX For what purpose is the building used?
Home or Residence

X Do you have the abstract; if so, would you allow us to examine it at a later date? Yes
Survey made by
Tracy Pepper (Miss Jesse Pepper)
 865 Ashley 3864

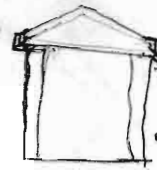
VIII Item 1. one large room downstairs and two smaller upstairs rooms were added (wood frame) to "old" brick structure at a later period than the brick structure.

Woodwork inside old "brick structure is

Woodwork inside old frame (wood) is like this



Front door on old structure.



this type - Walnut Wood Painted white on doors & windows



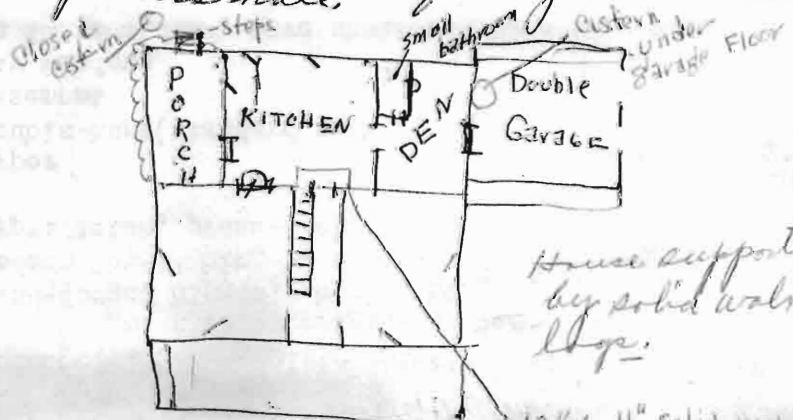
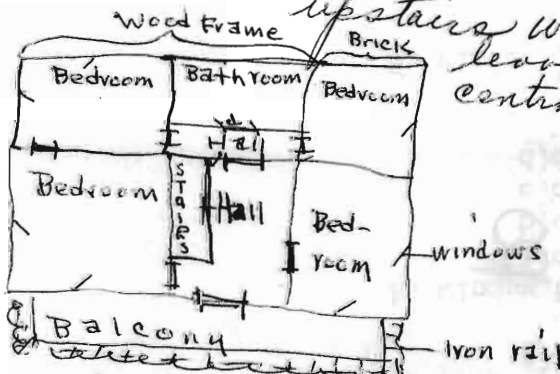
original door - door knob and covered key hole -

Item 2: In 1964 a double garage was added to the north side of house. Constructed of cement blocks with cement floor and standing seam roof matching roof on old part of house. Standing seam roof was put on in

In 1964 a colonial style porch was added to the entire front of old structure. It is made of cement with black iron rail and columns reaching to top of first floor of structure. The house is a full two-story house with 10' ceilings.

2. In 1953 a small bath (half bath) was built within one downstairs room in back part of house a central bedroom in the back of the house upstairs was converted into a large bath room leaving a small hall forming a "T" with the central upstairs hall.

UPSTAIRS



House supported by solid walnut logs.

13" x 11" solid Walnut Threshold.

Dear

We sincerely hope this information will be of some help to you on the day of The Old Homes Tour. Don't try to memorize it - If you can't remember the history of an item JUST tell them something.

The tour hours are from _____ to _____. If you can arrive a little before that time it would help but if you can't don't worry.

Your lunch will be provided for.

The upstairs will not be open for the tour and can be used by you for rest periods and a place to relax and eat your lunch. You may also eat your lunch in the yard, picnic style if you wish.

Thank you so much for doing us the honor of serving as a _____ for this occasion. See you early Sunday, October 13, 1968.

In sincere appreciation,

INFORMATION OF THINGS IN AND ABOUT THE HOUSE. (My apologies to good typist and teacher FRONT: The STONE HITCH in the front yard was found in an old cellar - the Halfway House by Rev. Charles Hagee. HORSE HEAD HITCH-bought in Searcy, Arkansas at a cotton Plantation sale by a dealer. Mary got it on a trip to the Natchez Pilgrimage this past March. The IRON TEAKETTLE at the front door belonged to Jesse's Grandmother and was found on the Johnny Pepper farm about twenty years ago. The old BOILING POTS (Iron) on the porch and in the yard were bought at a local farm sale. The DOORBELL came from a small town in Canada just across the river from Niagara Falls. It was originally used in a convent to announce to the sisters that the Priest was arriving.

HALL: The GRANDFATHER'S CLOCK was made in Longstown, England before 1830 - bought at Arrow Rock, Mo and is a favorite with the whole family. It is cherry and walnut veneer. It keeps perfect time. THE BRASS PLANT STAND AND DOVE FLOWER HOLDER came from Marshall, Mo. The flower holder is made of alabaster. THE TELEPHONE is French Continental with a limoge-type scene on the dial part. It has polished gold metal fittings. THE MARBLE TOP WALNUT TABLE came from an antique shop near Marshall, Mo. The BABY PICTURE-Jesse at about two years of age. Picture over brass plant holder-- of Jesse and Mary at Homecoming. The dress - College Homecoming Queen dress. The pictures of Mary and Jesse over marble top dresser were made shortly before they were married. THE BIBLE and HOUR GLASS - gifts from Sandy, Kenneth and family. The pictures on stairway wall - done by Mitzi while a sophomore in High School.

DINING ROOM: OAK AND GLASS CHINA CABINET and ROSEWOOD AND ALBINO PIANO belonged to Jesse's mother. Jesse bought it from his sister after the death of his father. The walnut PICTURE FRAMES over the piano were hand-carved by Jesse's grandfather Pepper. Most of the old hand-painted china and cut glass are family heirlooms or once belonged to close friends of the families. The violet sugar and creamer, white creamers on china cabinet belong to Deana Davis, Leavenworth. The white CANDLE HOLDERS - gift from the Kiskers. THE DINING TABLE, HUTCH AND CHAIRS are of solid rock maple- and are reproductions. Connant-Ball Furniture. OIL PAINTINGS are originals by artist at the U. S. Penitentiary at Leavenworth. THE SUGAR BUCKET and PICNIC BASKET are very old and belonged to G. A. HO.'s mother. The SIDEBOARD, lovingly called the CATHEDRAL by the Pepper children, is blond cherry and an import. It was bought in New England by a St. Joseph, Me. dealer from which the Peppers got it. THE SPINNING WHEEL - bought in Vermont for practically nothing and was restored by Jesse. The bearings in the big wheel is made of cow horn. CHANDELIER- bought new when the house was restored.

KITCHEN: The MARBLE TOP WASHSTAND belonged to Jesse's grandmother. The wash bowl and pitcher were Nets Peppers Grandmother's. The comb was Jessie Miller Peppers-Jesse's mother. The gun over the wash stand is an import from Spain, the stock is hand-carved walnut and nickel. The racks are antiques found in the attic of this house and are solid walnut. THE FRUIT HOLDER is a grass seed gatherer which belonged to Netley Pepper, Jesse's father; the COFFEE GRINDER is very old - the jar containing real

865 Ashley

48811

coffee beans is blown glass. The BRASS COFFEE POT belongs to Barbara Wiley of Leavenworth - the Aluminum Percolator to Deana Davis. The HANDS OF TOBACCO (left to right and up) are the three top grades: X1, B1 and C1. The OLD IRON MOLD - for molding maple sugar candy belonged to Jesse's grandparents. Jesse's father, his father's brothers and sister use it for molding their homemade maple candy. Ben who was the baby of the family was 85 years old when he passed away two years ago. When they were all children they use to gather sap from the maple grove on their farm to make the candy to mold. After the candy would set in the mold it was considered to be a special treat to get the star-shaped piece of candy. Mitzi has used the old mold several times in recent years to make cornbread or to mold candy. The OVEN YOKE hanging on the beam came from St. Joe, Mo. - The old WOODEN LEMON SQUEEZER belonged to Eleanor Mathews grandmother. Most of the small items such as the butter molds, kerosene lamps, square coffee grinder, etc., belonged to Jesse's grandparents. The OLD COFFEE CAN belonged to his grandmother Pepper who used it to store coffee. The STONE JARS - found in the basement of this house. The CORN POPPER and RUG PLATER are hanging on a CALF WEAVER of wrought iron. The old LADDER BACK CHAIR belonged to the late Jasper Beard who was long associated with the family. The OLD HIGH CHAIR was Jesse's own and has been used by his cousins, children and grandchildren. The other High Chair was bought for the four Pepper children and their children.

LIVING ROOM ***The SETH THOMAS CLOCK on the mantle belonged to Jesse's grandparents. His father learned to talk about the clock - "rooster" being one of his first words. The picture above the mantle is Jesse's mother. OTHER PICTURES, The Home, done by Frank Steinman, artist for The Kansas City Star. The large picture of Mitzi - 1966 Homecoming Queen picture. The FAMILY GROUP over the bookcase is Jesse's grandparents Pepper and all of their children. The one picture over the gold chair is Mr. and Mrs. Ben Pepper, parents of W. B. Pepper. It was made on their Golden Wedding Anniversary. They took Jesse into their home when was 21 days old and after the death of his own mother. (Other pictures, too numerous to type up, will be familiarized to each host and hostess before the tour). The gold velvet covered ROCKER came from New England. The Green Upholstered ROCKER was the last gift Mary's mother ever gave her. Her mother bought it from a Navy Captain. The other PLATFORM ROCKER - bought at a local estate sale. The OLD BRASS LAMP with the blue shade was bought for one dollar - total cost to put it in its present condition was \$7.50. The MARBLE TOP TABLE was bought at an estate sale for \$2.50. The MARBLE ON THE MANTLE and on the shelves in the bathrooms was a gift to the Peppers from the Elliott Foster family. Mr. Foster's grandfather started the Bank of Edgerton. This marble came from that bank when it was recently remodeled. The pieces were originally used as mop or kick boards around the wall near the floor of the bank. The old BLUE DISHES with white birds belonged to Mrs. Ben Pepper and Ben won them in a punch board raffle at the old Dye Store many years ago. The BOOKCASE is made from an old wardrobe found in this house. The CUCKOO CLOCK - was a Christmas gift from the Pepper children to their parents.

DEN: The furniture here is from the Master bedroom. It was brought downstairs for this tour. The "Old Walnut Dresser" as it was lovingly called was Jesse's and W.B.'s grandparents. They started housekeeping with it over a hundred years ago. It was secondhand when they bought it. W.B. and Anita Pepper dreamed of the day that they could complete a bedroom suite to go with this old dresser, but due to Neta's health, the dream has been realized in another way. They gave it to Jesse and Mary who had it refinished to discover that it was really cherry instead of walnut. W. B. recalls that as a very small boy, he was once getting pennies from the right-hand drawer; he pulled himself up by the open drawer, overturning a kerosene lamp which was setting on the top of the dresser. The FOUR POSTER BED is solid cherry, button turn, and is at least a hundred years old. It, the chest of drawers and unique washstand (also cherry) was bought to make a complete bedroom suite. The WASH BOWL and PITCHER set is old but not a family treasure.

GARAGE: There are a few things of interest such as old harness, horse collars, washboard, sausage stuffer, antique tools and some old bottles. On top of the garage is an old plantation bell from the old Ross farm which was once owned by Mrs. W. B. Pepper's grandfather Steele. The old OVEN YOKE on the driveway was brought by the Peppers on a recent trip to New England. The Wagon seat came from a local farm. The old barrel from the Distillery and the jug from the creek behind the house.

HISTORIC SITES CATALOGUE

Brick; two and one-half stories; central hall. Original windows and three chimneys.

Weston

Weston Baptist Church (Weston Museum) (early 1900's)

601 Main Street

Formerly frame-and-brick Baptist Church. Purchased by City of Weston and used to display local historical items and for Weston branch of county library. Museum opened, October 23, 1960.

German Evangelical Lutheran Church (1867)

508 Spring Street

Name of denomination and date of Lutheran congregation which built church inscribed on block high on front of brick church. Once used as bottling shop for brewery. Acquired by Second Baptist congregation in recent years. Bell used by Lutherans now in Weston Museum.

Methodist Church (1859-1867)

533 Main Street

Two-story modified Gothic-style brick, completed and dedicated after Civil War. Extensively remodeled. Used for church services.

Old Presbyterian Church (1844)

501 Washington Street

Two-room brick, built by Presbyterians, now used as Assembly of God Church.

Lorenzo Dow Bird Home (ca. 1860)

511 Summer Street

Colonial-style brick used as headquarters for Union soldiers during Civil War. Now has marble fireplace from Ben Holladay mansion and walnut beam in family room from turnpike toll station, "Half-Way House." Brick slave cabin. Site was once owned by Ben Holladay, but it is believed

that Bird built house.

Harvey Collier Home (1852)

831 Washington Street

Two-story colonial-style brick. Original fireplaces and beveled woodwork. William Ohlhausen, Weston miller, purchased, 1883.

Theodore F. Warner Home (1850)

865 Ashley Street

Federal-style two-story 10-room brick; three-room addition. Floor-length small-paned windows; colored-glass transoms; several original floors. Restored, 1953. Built on land homesteaded by Ben Holladay.

George W. Hulse-Egbert W. Railey Home (1849-1853)

1017 Spring Street

One-story rectangular weatherboarded log and brick; three-room frame addition; now seven rooms. Diamond-shaped panes in rectangular window over front door; wide-board floors, now covered. White china doorknobs which close and lock sliding doors; chair rails in kitchen. Railey, who purchased home in 1862, was cofounder, 1865, of J. M. Railey and Brother Banking Company.

Reuben Middleton Home (ca. 1847)

601 Blackhawk Street

Colonial-style brick with frame addition. Walnut stairway; two fireplaces open; pegged floors; louvered shutters. Judge James Doniphan lived in home, 1860. Restored.



The Middleton Home was occupied in 1860 by Judge James Doniphan, judge of the Platte County Court of Common Pleas.

"E.W. Railey-Ohlhausen House," Information Form, Historic Sites Survey, State Historical Society of Missouri, n.d.

E.W. Railey-Ohlhausen House - 1017 Spring (corner Spring & Edwards) - built between 1849-1853 (from abstract) - E.W. Railey co-founder of the Railey Banking Co., Weston

"Jesse A. Pepper Home," Information Form, Historic Sites Survey, State Historical Society of Missouri, n.d.

Pepper Home - 865 Ashley - built in 1850 by Theodore F. Warner and Benjamin Holladay - restored 1953

"C.E. Riley Home," Information Form, Historic Sites Survey, State Historical Society of Missouri, n.d.

C.E. Riley Home - 831 Washington - built 1852 by Harvey Collier
sources: St. Joseph Museum Graphic, Winter, 1954

"James A. Price-Loyles Home," Information Form, Historic Sites Survey, State Historical Society of Missouri, n.d.

Price-Loyles Home - 718 Spring - built 1851

"George Z. Hull Home," Information Form, Historic Sites Survey, State Historical Society of Missouri, n.d.

George Z. Hull Home - 511 Summer - headquarters of Union Army occupying Weston

865 Ashley

9811

"Town and Country Tour of Old Homes in Platte County," Saturday, October 24, 1953.
(4-page pamphlet.)

Ohlhausen House - Spring and Edwards
formerly property of E.W. Railey, co-founder of the Railey
Banking Company at Weston

Bless House - 1024 Spring

Riley House - 831 Washington
built 1852
former home of Mr. Ohlhausen, progenitor of the Ohlhausen family of
Weston and owner of the Weston Milling Company

"Second Town and Country Tour of Old Homes in Platte County," Saturday,
October 2, 1954 - Sunday, October 3, 1954. (4-page pamphlet.)

Pepper House - Ashley and Gay
built on land pre-empted by Ben Holladay, the "Stagecoach King"

865 Ashley

10811

The Weston [Missouri] Chronicle, October 11, 1968, p. 1.

- p. 1 - "Montage" built in 1844 by Benjamin Holladay and partner Theodore F. Warner
- p. 1 - George Z. Hull House - built by John S. Maitland in 1848 - features dry-laid wall and stone front steps - headquarters of Union soldiers during the Civil War
- p. 1 - Price-Loyles House - owners direct descendents of Daniel Boone through son Jesse
- p. 2 - "Willow Bend" - built in 1850 for George W. Evans and bride - 1st completely renovated and restored antebellum cottage within the city limits
- p. 3 - Presbyterian Manse-Brill House - now office of Superintendent of West Platte R-II schools
- p. 5 - Kurtz-Dillon House - German-style cottage has 8 tons of concrete applied to foyer walls - built by Joseph Kurtz before the Civil War
- p. 6 - Maitland House - built 1844

865 Ashley

11/8/11

Office of Historic Preservation, P.O. Box 176, Jefferson City, Missouri 65101

HISTORIC INVENTORY

1 No <u>22 (29)</u>		4 Present Name(s) <u>Robert Keith House</u>		1 No
2 County <u>Platte</u>		5 Other Name(s) <u>Middlton-Pettis-Jones House, (Reuben)</u> <u>Middleton House, Robert B. Jones House</u>		
3 Location of Negatives				
6 Specific Location <u>601 Blackhawk</u>		16. Thematic Category		2. County
7 City or Town If Rural, Township & Vicinity <u>Weston</u>		17 Date(s) or Period <u>1844 (1847)</u>		
8. Site Plan with North Arrow <u>See back of sheet</u>		18 Style or Design		
9 Coordinates UTM Lat Long		19. Architect or Engineer		4 Present Name(s)
10 Site <input type="checkbox"/> Building <input type="checkbox"/> Structure <input type="checkbox"/> Object <input type="checkbox"/>		20. Contractor or Builder		
11. On National Register? Yes <input type="checkbox"/> No <input type="checkbox"/>		21. Original Use, if apparent <u>residence</u>		
12. Is It Eligible? Yes <input type="checkbox"/> No <input type="checkbox"/>		22 Present Use <u>residence</u>		5. Other Name(s)
13 Part of Estab. Hist. Dist.? Yes <input type="checkbox"/> No <input type="checkbox"/>		23 Ownership Public <input type="checkbox"/> Private <input checked="" type="checkbox"/>		
14. District Potent'l? Yes <input type="checkbox"/> No <input type="checkbox"/>		24. Owner's Name & Address, if known <u>Robert Keith</u> <u>601 Blackhawk</u>		
15. Name of Established District		25. Open to Public? Yes <input type="checkbox"/> No <input type="checkbox"/>		28. No. of Stories
42. Further Description of Important Features		26. Local Contact Person or Organization		
43 History and Significance		27. Other Surveys in Which Included		
44 Description of Environment and Outbuildings		28. No. of Stories		29. Basement? Yes <input type="checkbox"/> No <input type="checkbox"/>
45 Sources of Information		30. Foundation Material		
46. Prepared by <u>Nancy B. Breme</u>		31. Wall Construction <u>brick, frame addition</u>		
47. Organization <u>OHP</u>		32. Roof Type & Material <u>shake shingle</u>		33. No. of Bays Front <input type="checkbox"/> Side <input type="checkbox"/>
48. Date		34. Wall Treatment		
49. Revision Date(s) <u>1/8/10</u>		35. Plan Shape		
46. Prepared by <u>Nancy B. Breme</u>		36. Changes (Explain in #42) Addition <input type="checkbox"/> Altered <input type="checkbox"/> Moved <input type="checkbox"/>		37. Condition Interior <input type="checkbox"/> Exterior <input type="checkbox"/>
47. Organization <u>OHP</u>		38. Preservation Underway? Yes <input type="checkbox"/> No <input type="checkbox"/>		
48. Date		39. Endangered? By What? Yes <input type="checkbox"/> No <input type="checkbox"/>		
49. Revision Date(s)		40. Visible from Public Road? Yes <input type="checkbox"/> No <input type="checkbox"/>		41. Distance from and Frontage on Road
46. Prepared by <u>Nancy B. Breme</u>		40. Visible from Public Road? Yes <input type="checkbox"/> No <input type="checkbox"/>		
47. Organization <u>OHP</u>		41. Distance from and Frontage on Road		



MISSOURI STATE PARK BOARD - STATE HISTORICAL SURVEY
ARCHITECTURAL SITE INSPECTION LIST

Weston, Missouri.

March-April, 1971

To be listed as:

Middleton-Pettis-Jones

I. Site location-

1. who is the owner of this property? Robert B. Jones
2. who resides here (if different from owner)?
3. street address of this property: 601 BLACK HAWK
4. common historical name of building? MIDDLETON HOUSE.
5. how long have you owned (leased this building)? 21 yrs.
6. original owner - REUBEN MIDDLETON - 1847.

II. please map

your property on the reverse of this sheet, showing:

1. all structures and out-buildings
2. foundations of removed structures
3. roads, streets and driveways
4. walkways and paths ORIGINAL BRICK WALKWAY (180 ft) ON SPRING ST SIDE
5. fences wrought iron + brick (front) white picket (sides + rear)
6. wells and cisterns
7. current property boundaries 60 x 180
8. cellar under house with dry rock walls.

III. Exterior design of your building:

A. frame building (wooden timber-framed)


1. type of wood
2. size of average timber
3. interfill (clapboards, asbestos sheeting, aluminum siding, etc.)
4. how are the timbers joined?
 - a) mortise and tenon: a space hollowed-out in a timber and shaped to fit an end of another timber.
 - b) dovetail: a series of wedges in and end of a timber designed to interlock with notches or grooves in another timber end.
 - c) spike, nail, screw
 - d) wooden pegs
 - e) nut and bolt.

5. finish of sheeting: paint, stain, natural, etc.

B. Brick building

(7 rooms which includes 2 loft up stairs rooms.)

1. arrangement of bricks (please make a small sketch of part of the wall)


2. color Red BRICK PAINTED WHITE.
3. size of typical brick 9" x 3"
4. manufacturer's stamp - if any MF9 WESTON-MO.
5. evidence of being handmade.
6. extent of original brickwork remaining. 3 SIDES.

C. Stone building

(Random rubble)

1. are stones arranged in even rows or randomly?
2. color of stone.
3. type of stone
4. extent of original stonework remaining.
5. dimensions of average stone
6. type of mortar used (clay and hair, cement, etc.)

IV. Openings (doors, windows, etc.). Please omit modern doors or recently replaced

1. door style: a) paneled b) plain - slab door, c) board and batten
Christian d) "Z"-frame reinforcement. (rear door)
2. description: a) number of panels 8 b) door thickness, c) approx. height and width of each door.

6 ft x 7" high

2 ft x 8" w.

1 3/4" thick

Christian doors - 8 panels

601 Blackhawk 20610

white frame addition
on rear (family room)

Architecture =

Early American

Salt Bay

1847

1	2
3	4
5	6
7	8

3. door hardware (please complete only if hardware is antique or known to be original)

- a) hand-forged hinges, b) cast hinges, c) strap hinges
d) modern "butt" hinges, e) hand-made lock, f) manufactured
g) type: latch, press-lock, bolt, h) manufacturer (if known).

4. window type:

- a) double-hung (standard sash windows) 6 over 6
b) casement Kitchen - upstairs loft
c) bay windows yes
d) do these windows have shutters? Were they here when you bought the property? how are they hinged? stationary



5. window glass: a) "wavy" glass, b) ~~modern reproduction of "wavy"~~
Some glass, c) modern smooth glass, d) stained glass.

V. Chimneys- location:

- a) central, b) end, c) corner, d) chimney free-standing on interior of building, e) back of chimney flush with inner surface of an interior wall, f) main body of chimney enclosed within the wall,
X g) main body of chimney on exterior of building and abutting it. X
h) main body of chimney free-standing on exterior of building.

description of chimney cap- please sketch on reverse. Green

material of chimney cap: a) brick, b) stone, c) other

VI. Hardware, other than on window, shutters and doors:

a) what is it:

b) where is it located:

NONE

VII: roof: type;

- a) sheet metal, b) wood shingles, c) asphalt shingles, d) slate,
e) tile, f) other

VIII: ALTERATIONS 1) What large modifications have been made in the "old" original structure? (please explain briefly on back) Porch converted to kitchen, Family Room added.
2) What rooms, walls, rooflines, etc., have been removed or added or altered? (please explain briefly on back). NONE

IX: INTERIOR: Please make a rough sketch of each floorplan, and please include location of: windows, doorways and their swing direction, partitions, chimneys and fireplaces, stairs.

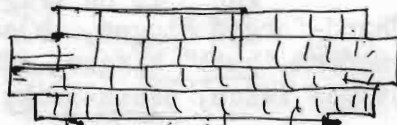
1. floors- a) are they original? b) type of wood, c) approximate width and length of a typical board (if original)
d) floor support: beams? joists?

IX For what purpose is the building used?
RESIDENCE.

X Do you have the abstract; if so, would you allow us to examine it at a later date? YES

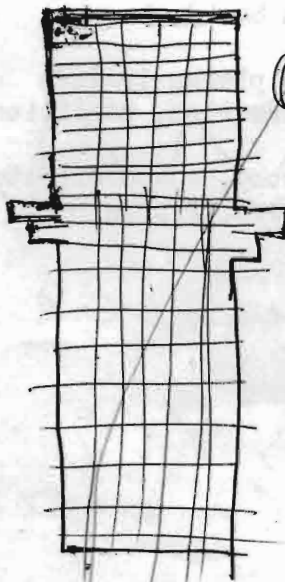
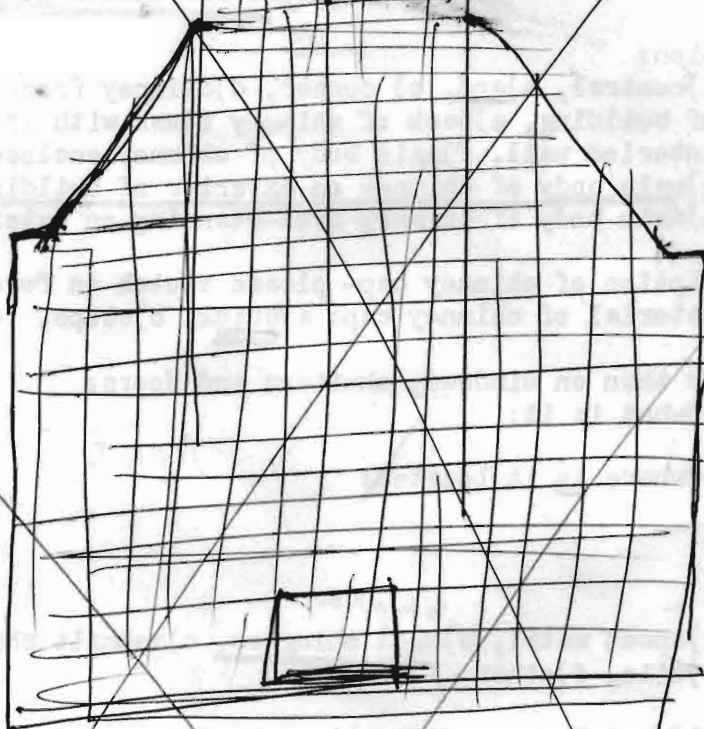
Survey made by Robert B. Jones

601 Blackhawk 35610



②

Family Room
fireplace



(1) Parlor fireplace

(2) Bedroom fireplace



INTEROFFICE CORRESPONDENCE

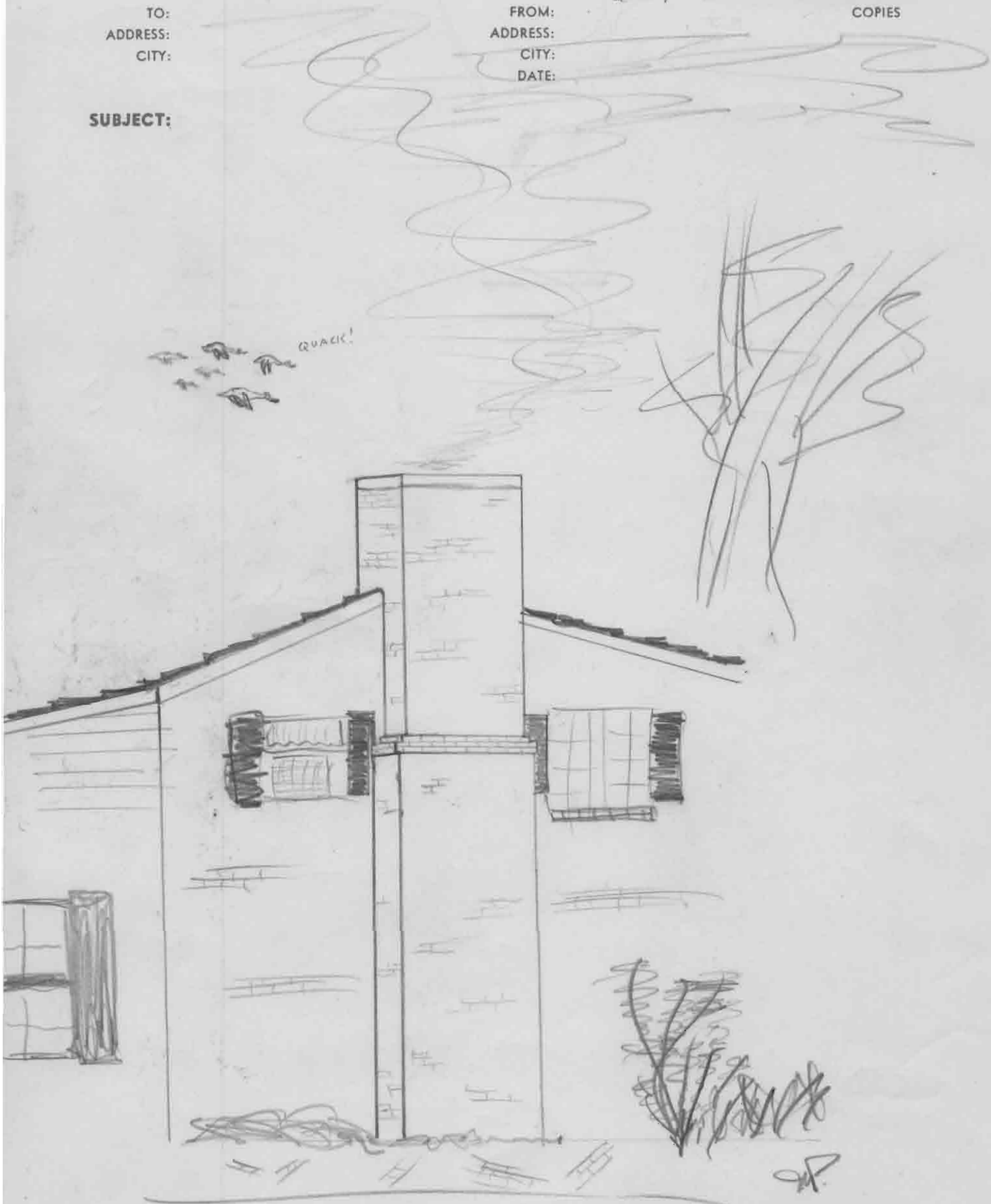
Maddison-Pettis-Jones
Hawke
601 Blackhawk

TO:
ADDRESS:
CITY:

FROM:
ADDRESS:
CITY:
DATE:

COPIES

SUBJECT:



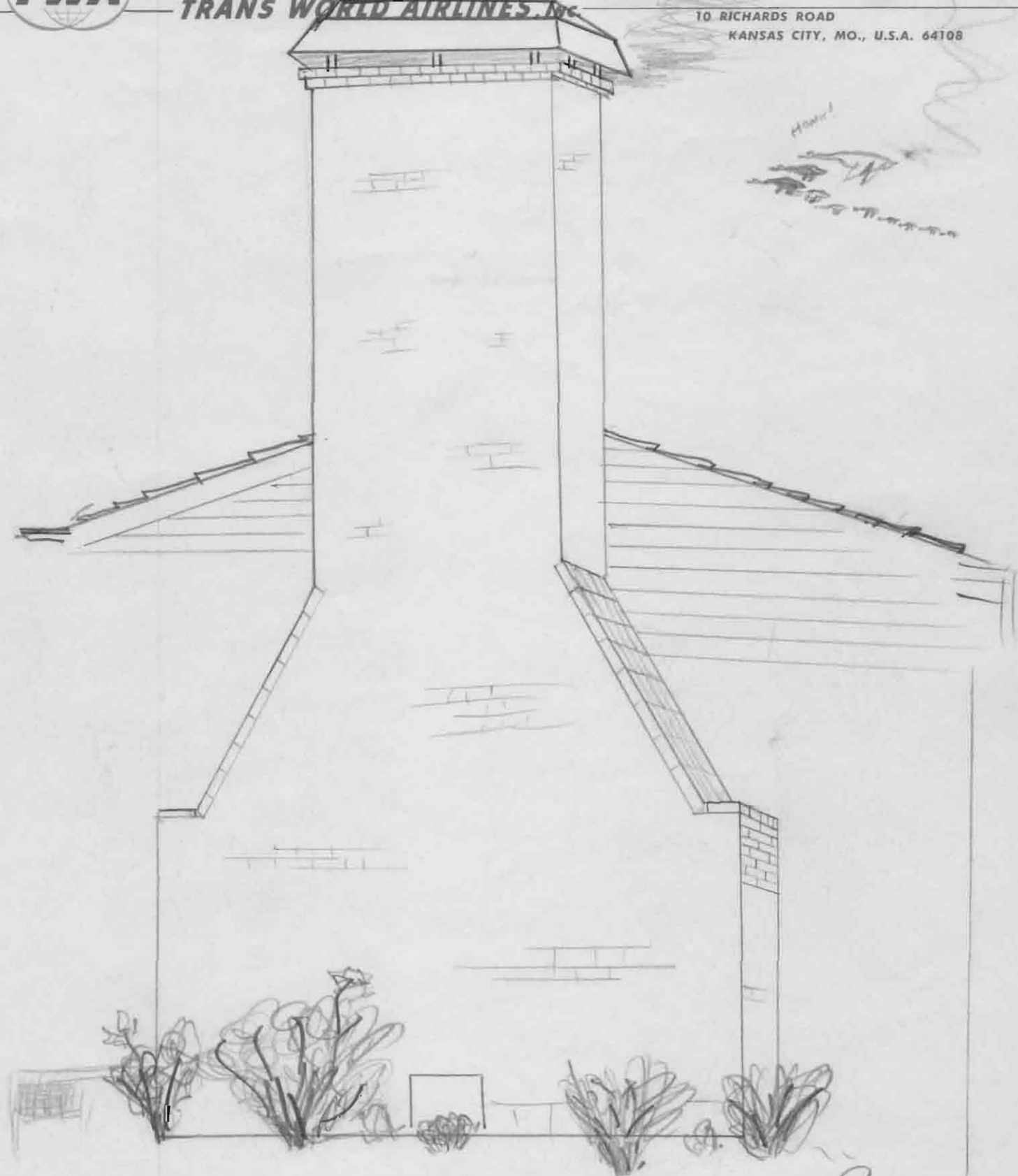
601 Blackhawk
4/6/10



TRANS WORLD AIRLINES, INC.

10 RICHARDS ROAD
KANSAS CITY, MO., U.S.A. 64108

Meadellon-Pettis-Jones
House
601 Blackhawk
Winston Md



U.S.A. • EUROPE • AFRICA • ASIA

601 Blackhawk
50810

HISTORIC SITES CATALOGUE

Brick; two and one-half stories; central hall. Original windows and three chimneys.

Weston

Weston Baptist Church (Weston Museum) (early 1900's)

601 Main Street

Formerly frame-and-brick Baptist Church. Purchased by City of Weston and used to display local historical items and for Weston branch of county library. Museum opened, October 23, 1960.

German Evangelical Lutheran Church (1867)

508 Spring Street

Name of denomination and date of Lutheran congregation which built church inscribed on block high on front of brick church. Once used as bottling shop for brewery. Acquired by Second Baptist congregation in recent years. Bell used by Lutherans now in Weston Museum.

Methodist Church (1859-1867)

533 Main Street

Two-story modified Gothic-style brick, completed and dedicated after Civil War. Extensively remodeled. Used for church services.

Old Presbyterian Church (1844)

501 Washington Street

Two-room brick, built by Presbyterians, now used as Assembly of God Church.

Lorenzo Dow Bird Home (ca. 1860)

511 Summer Street

Colonial-style brick used as headquarters for Union soldiers during Civil War. Now has marble fireplace from Ben Holladay mansion and walnut beam in family room from turnpike toll station, "Half-Way House." Brick slave cabin. Site was once owned by Ben Holladay, but it is believed

that Bird built house.

Harvey Collier Home (1852)

831 Washington Street

Two-story colonial-style brick. Original fireplaces and beveled woodwork. William Ohlhausen, Weston miller, purchased, 1883.

Theodore F. Warner Home (1850)

865 Ashley Street

Federal-style two-story 10-room brick; three-room addition. Floor-length small-paned windows; colored-glass transoms; several original floors. Restored, 1953. Built on land homesteaded by Ben Holladay.

George W. Hulse-Egbert W. Railey Home (1849-1853)

1017 Spring Street

One-story rectangular weatherboarded log and brick; three-room frame addition; now seven rooms. Diamond-shaped panes in rectangular window over front door; wide-board floors, now covered. White china doorknobs which close and lock sliding doors; chair rails in kitchen. Railey, who purchased home in 1862, was cofounder, 1865, of J. M. Railey and Brother Banking Company.

Reuben Middleton Home (ca. 1847)

601 Blackhawk Street

Colonial-style brick with frame addition. Walnut stairway; two fireplaces open; pegged floors; louvered shutters. Judge James Doniphan lived in home, 1860. Restored.



The Middleton Home was occupied in 1860 by Judge James Doniphan, judge of the Platte County Court of Common Pleas.

"Weston: Queen of the Steamboat Days Offers an Old Homes Tour," Sunday,
October 25, 1964.

Charles J. Sebus House - 504 Summer Street

Peter Blancjour (of French lineage) - 1804-77 - Weston's
first jeweler, successively its first mayor and post-
master

home built in early 1840's

has only had two owners, the parents of the present occupants
having purchased it in 1904

off of Summer across from the Hull House (Maitland-Hull House)

C. Emmett Riley House - built 1853

Robert B. Jones House - built 1844, restored 1945, addition in 1961 - shake shingle
roof

George Z. Hull House - built 1840's

1201 Blackhawk
70810

"Weston Homes Tour Commemorating Formal Opening of the Weston Historical Museum,"
Sunday, October 23, 1960. (4-page pamphlet.)

Weston Historical Museum - 2nd building built by First Baptist congregation - used
as worship site from 1900 until December, 1959 - land
deeded to congregation on October 1, 1866 for \$1.00 by
Ben Holladay - had been the site of the International
Hotel which burned shortly after the Civil War - purchased
for museum on February 17, 1960

Jones House - Blackhawk - built 1844, restored 15 years ago

Bless House - mid-Victorian architecture - mansard roof

Hull House - headquarters of Union Army occupying Weston during Civil War

Old Presbyterian Church - organized August 28, 1841 - church built in 1840's -
only church in Weston of the 1840's left

601 Blackhawk
8810

"Weston Museum," Information Form, Historic Sites Survey, State Historical Society of Missouri, n.d.

Weston Museum - 601 Main - other names include Baptist Church Building

"Old Presbyterian Church," Information Form, Historic Sites Survey, State Historical Society of Missouri, n.d.

Old Presbyterian Church - 501 Washington - constructed ca. 1844 for between \$5,000 - \$6,000

"Methodist Church," Information Form, Historic Sites Survey, State Historical Society of Missouri, n.d.

Methodist Church - 533 Main - 1859-1867 extensive remodelings - one of four churches of this architecture in state, others at Fayette, Glasgow, and St. Louis

sources: History of Clay and Platte Counties, p. 820
Williams, History of Northeast Missouri, Vol. I, p. 293

"Second Baptist Church," Information Form, Historic Sites Survey, State Historical Society of Missouri, n.d.

Second Baptist Church - 508 Spring

two truly old churches in Weston:

Old Presbyterian Church - 1840's, but badly mutilated

M.E. Church - 1857, recently restored to original state or much like it with greater dignity - slave balcony

Catholic Church predates Presbyterian Church but original razed and very fine Gothic stone church built in 1912 - original church cornerstone laid in 1844 - 1912 church built on same site

"Reuben Middleton House," Information Form, Historic Sites Survey, State Historical Society of Missouri, n.d.

Reuben Middleton House - 601 Blackhawk - ca. 1841 (1844) built

601 Blackhawk
9/8/10

**"Weston: Queen of the Steamboat Days Offers an Old Homes Tour," Sunday,
October 25, 1964.**

the river's edge on the east bluff - churches of 8 denominations

- p. 5 - Ohlhausen Mill (Country Store) - 722 Washington - founded in 1850 by Eliezer Wilhite, variously owned by Ben Holladay, John Maitland, Richard Jacquemin and the Railey brothers - in operation until 1949 - now a farm supply center and a lumber yard

Methodist Church - built 1867 - pipe organ added in 1909, fourteen stained glass windows installed in 1925 - completely restored in 1955 - bell tower at rear razed prior to 1964

- p. 7 - Middleton-Pettis-Jones House - 601 Blackhawk - built in 1844 - family room added in 1961 - fireplaces in front rooms original

- p. 12 - Maitland-Hull House - 511 Summer - built by John S. Maitland in 1848

- p. 13 - C.A. Perry (mill owner) House - 14-room mansion on turnpike from Weston to Platte City - razed in 1940's

"Half-Way House" - two-story inn - in basement slave chained to iron rings set into the walls - also the turnpike toll house - razed

- p. 13 - Maitland-Hull House - used as headquarters of the Union Army officers

- p. 15 - Collier-Ohlhausen-Riley House - 831 Washington

- p. 18 - Loyles House - built in 1850

- p. 20 - Old Presbyterian Church - 501 Washington

- p. 21 - Cody House - 528 Main - where Buffalo Bill lived for a short while after father's death in Kansas - Elijah Cody, his uncle, owned a three-story general merchandise store at northeast corner of Market and Main

Holladay House - 614 Short - built for Mayor Dave Holladay, founder the distillery

Laurel Hill Cemetery - North Welt - donated to city by Theodore F. Weston, early day financier and hemp dealer - platted in 1853, but burials are recorded in the late 1840's

- p. 16 - Charles J. Sebus House - 504 Summer - built 1840-1850 - Capt. Richard Murphy to Peter and Mary Blancjour in 1849 - Blancjour Estate to George and Mary Rumpel Sebus in 1904 - Capt. Murphy listed among Weston's business men in 1841 and in 1849 organized a train of emigrants to California, never returned - Murphy purchased 9 1/2 lots in the vicinity of the house in March, 1845 for \$39.88 and sold 2 1/2 lots in 1849 for \$700.00 - house built in the intervening years - Peter Blancjour of French descent born in Germany - Weston's first jeweler, a real estate dealer and prominent citizen, successively mayor and post master - died in 1877, widow died in 1904 at 93

601 Blackhawk
10810

Office of Historic Preservation, P.O. Box 176, Jefferson City, Missouri 65101

HISTORIC INVENTORY

1 No 23 (30)		4 Present Name(s) "Willow Bend"		1 No	
2 County Platte		5 Other Name(s)			2 County
3 Location of Negatives					
6 Specific Location 625 Blackhawk		16 Thematic Category		4 Present Name(s)	
7 City or Town If Rural, Township & Vicinity Weston		17 Date(s) or Period 1848			
8 Site Plan with North Arrow See back of sheet		18 Style or Design		5 Other Name(s)	
		19 Architect or Engineer			
		20 Contractor or Builder			
		21 Original Use, if apparent residence			
		22 Present Use residence			
		23 Ownership Public <input type="checkbox"/> Private <input checked="" type="checkbox"/>			
		24 Owner's Name & Address, if known			
9 Coordinates UTM Lat Long		25 Open to Public? Yes <input type="checkbox"/> No <input type="checkbox"/>			
10 Site <input type="checkbox"/> Building <input type="checkbox"/> Structure <input type="checkbox"/> Object <input type="checkbox"/>		26 Local Contact Person or Organization			
11 On National Register? Yes <input type="checkbox"/> No <input type="checkbox"/>		27 Other Surveys in Which Included			
12 Is It Eligible? Yes <input type="checkbox"/> No <input type="checkbox"/>					
13 Part of Estab. Hist. Dist.? Yes <input type="checkbox"/> No <input type="checkbox"/>					
14 District Potent'l? Yes <input type="checkbox"/> No <input type="checkbox"/>					
15 Name of Established District					
42 Further Description of Important Features					
43 History and Significance					
44 Description of Environment and Outbuildings					
45 Sources of Information		46 Prepared by Nancy B. Breme			
		47 Organization OHP			
		48 Date		49 Revision Date(s) 188	



MISSOURI STATE PARK BOARD - STATE HISTORICAL SURVEY
ARCHITECTURAL SITE INSPECTION LIST

Weston, Missouri.
March-April, 1971

Abstract available beginning with 3rd owner

Willow Bend

I. Site location-

1. who is the owner of this property? *Lloyd Overton*
2. who resides here (if different from owner)? *Neil Starr*
3. street address of this property? *437 Blackhawk*
4. common historical name of building? *Willow Bend*
5. how long have you owned (leased this building)? *April, 1971*

II. please map your property on the reverse of this sheet, showing:

1. all structures and out-buildings
2. foundations of removed structures
3. roads, streets and driveways
4. walkways and paths
5. fences
6. wells and cisterns
7. current property boundaries

III. Exterior design of your building:

A. frame building (wooden timber-framed)

1. type of wood
2. size of average timber
3. interfill (clapboards, asbestos sheeting, aluminum siding, etc.)
4. how are the timbers joined?
 - a) mortise and tenon: a space hollowed-out in a timber and shaped to fit an end of another timber.
 - b) dovetail: a series of wedges in an end of a timber designed to interlock with notches or grooves in another timber end.
 - c) spike, nail, screw
 - ☒ d) wooden pegs *braced beam construction with wooden pegs*
 - e) nut and bolt.
5. finish of sheeting: paint, stain, natural, etc.

B. Brick building

1. arrangement of bricks (please make a small sketch of part of the wall) *irregular* *small & large*
2. color *burnt orange* *local brick*
3. size of typical brick *8 1/2 x 4 1/4 x 2 1/4*
4. manufacturer's stamp - if any *7*
5. evidence of being handmade. *obvious*
6. extent of original brickwork remaining. *all of original brick intact*

C. Stone building

1. are stones arranged in even rows or randomly?
2. color of stone.
3. type of stone
4. extent of original stonework remaining.
5. dimensions of average stone
6. type of mortar used (clay and hair, cement, etc.)

IV. Openings (doors, windows, etc.). Please omit modern doors or recently replaced)

1. door style: a) paneled b) plain - slab door, c) board and batten d) "Z"-frame reinforcement.
2. description: a) number of panels, b) door thickness, c) approx. height and width of each door.

4 panels

625 Blackhawk

288

stone foundation

native bluff limestone (mixed)

irregular

33 1/2" wide x 78" high

1 1/2" thick

3. door hardware (please complete only if hardware is antique or known to be original)

- front door*
lock brass (hand-made)
- a) hand-forged hinges, b) cast hinges, c) strap hinges
 - d) modern "butt" hinges, e) hand-made lock, f) manufactured
 - g) type: latch, press-lock, bolt, h) manufacturer (if known).

4. window type:

- a) double-hung (standard sash windows)
- b) casement
- c) bay windows
- d) do these windows have shutters? Were they here when you bought the property? how are they hinged?

5. window glass: a) "wavy" glass, b) modern reproduction of "wavy" glass, c) modern smooth glass, d) stained glass.

V. Chimneys- location:

- 3*
2 built in - flush
1 free stand
- a) central, b) end, c) corner, d) chimney free-standing on interior of building, e) back of chimney flush with inner surface of an interior wall, f) main body of chimney enclosed within the wall, g) main body of chimney on exterior of building and abutting it, h) main body of chimney free-standing on exterior of building.

description of chimney cap- please sketch on reverse.

material of chimney cap: a) brick, b) stone, c) other

VI. Hardware, other than on window, shutters and doors:

a) what is it:

b) where is it located:

iron square nails
Swing-out pot holder -
forged iron not original
to home but of period

VII: roof: type;

- a) sheet metal, b) wood shingles, c) asphalt shingles, d) slate, e) tile, f) other

VIII: ALTERATIONS 1) What large modifications have been made in the "old" original structure? (please explain briefly on back)

2) What rooms, walls, rooflines, etc., have been removed or added or altered? (please explain briefly on back).

(over)
~~IX~~: INTERIOR: Please make a rough sketch of each floorplan, and please include location of: windows, doorways and their swing direction, partitions, chimneys and fireplaces, stairs.

- 1. floors- a) are they original? b) type of wood, c) approximate width and length of a typical board (if original)
- d) floor support: beams? joists?

For what purpose is residence used?

home.

X - no abstract

Unicorn and lion stamped on door locks

Survey made by Mrs. Dorothy Pierce
828 Washington St. Weston, Mo.
Telephone: 386-2423 625 Blackhawk 3088

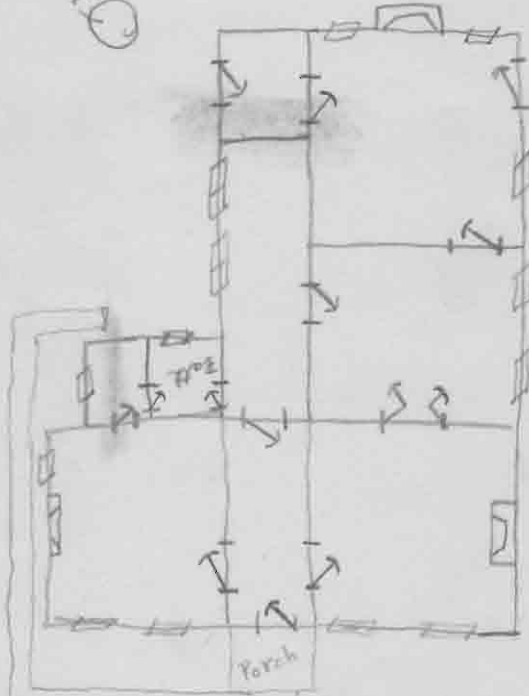
Lloyd Overton
"Willow Bend"

South

Fence



Willow Bend



Porch

Side Walk

Blackhawk Street

East

driveway

Wooden
Shed

(steep Bank)

dead end

Bear Creek →

North

625 Blackhawk #108

Willow Bend
637 Blackhawk
Weston, Missouri

The site of this cottage was sold by the City of Weston to Charles and Elices Perry on January 14, 1845. Willow Bend was built in two major sections between that time and 1850. The front section of the house was built of brick in a modified one-storey Federal style. The original structure was constructed of hand-made clay brick, fired locally by slave craftsmen, with two rooms divided by a central hall entry way. The exact date of construction of the original section is unclear, but it was completed at least by 1848, since that date is carved into the interior woodwork.

The exterior dimensions of the original section are 46 feet by 16½ feet, while the interior dimensions are 18 feet by 15 feet for each of the two rooms and 7 feet by 15 feet for the entry way. The walls are one and one half feet thick. The ceilings are 10 feet high. There are two brick chimneys, one at each end of the structure. Instead of fireplaces, however, the original house had cast iron stoves with pipes leading into the chimneys. The standing seam roof has rafters 4 inches by 6 inches thick, joined by wooden pegs. The flooring was of native walnut, 5 inches to 6 inches wide and also secured with wooden pegs.

This original section of the house remains essentially as it was when it was built. However, a few modifications have been made. A tin roof replaced the original roofing in the period 1870-1880. During restoration in the late 1960's, an active fireplace was built into one of the rooms, constructed of the same type of brick used in the original house, and includes a swing-out pot holder authentic to the period. The flooring in the two front rooms was replaced, but the original flooring remains in the hallway. Electrical wiring has been installed, of course, as well as a small floor furnace in the hallway.

Other original features which remain in the brick section are: a large corner cabinet, constructed of light walnut, which extends from floor to ceiling, and held together with wooden pins; the original molded doors; walnut window sills; stained glass sash panels around the front doorway. During restoration, authentic period locks and throw bolts were installed on the doors, since many of these had been removed earlier. Also added was a pull-type door bell authentic to the period.

The property was sold by Charles Perry in February of 1850 to one Mr. A. M. Belt for \$400. Six days later it was bought by J. B. Evans for \$1,500. It was he who built the wooden rear section of the house between February and September of 1850.

The braced beam wooden section was composed of two rooms forming an "L" with the original brick structure, with a veranda in the crook of the L. To do this, a section of the rear brick wall was torn out to make a 6 feet wide connecting doorway. Two red elm sills, 12 inches by 12 inches by 30 feet, were used in the construction, with the uprights and ceiling beams of the same dimensions. The rafters are 4 inches by 6 inches thick, and the floor joists are 8 inches by 6 inches thick. As before, the beams were joined by wooden pegs, although the braced beam method of construction would allow the structure to stand without these pegs. The exterior dimensions of this section are 33 feet by 16½ feet, while the interior dimensions are 17 feet by 16½ feet in the connecting room and 15 feet by 16½ feet in the rear room.

The rear room had a chimney, but again another cast iron stove was used instead of a fireplace. The exterior was covered with native walnut in the tongue-in-groove fashion. As before, the original roofing has been replaced by tin. The flooring was of native walnut as in the original section of the house and secured by wooden pegs. The rear room was constructed over a root cellar, the doorway to which was outside the house. The dimensions of the cellar are only slightly smaller than those of the rear room.

The interior woodwork in the wooden section and partially in the brick section is primarily of pine, milled in Philadelphia, Pennsylvania and shipped up-river to Weston by steamboat. This is the oldest milled woodwork in Weston. Aside from this, it carried with it a certain prestige, since pine was very scarce in Missouri and difficult to obtain. Each of the rear rooms has a wainscoat of pine, 3 feet high. The wide connecting doorway has a four-panel folding door which will open to half-width or to full-width. Another walnut corner cabinet was installed in the connecting room.

Restoration of these two rooms of the wooden section has left them in very nearly the original condition. The original walnut floor is preserved in the rear room, while new flooring was laid in the connecting room. The rear chimney has been modified to give the appearance of an active fireplace, with another authentic period swing-out pot holder. All of the cast iron door latches and bolts are authentic pieces as in the front section, although not original to this house.

The original veranda, constructed in 1850, has been enclosed and converted into an elongated kitchen, a bathroom, and a small walk-in storage closet. The doorway to the root cellar is now covered by a trap door at the rear of the kitchen. The utility fixtures and lighting have been chosen to give as nearly an authentic appearance as is possible. The original brick cistern still exists at the rear of the house and may still be used.

625 Blackhawk
6088

Very little is known of the first two owners, Charles Perry and A. M. Belt. However, J. B. Evans, the third owner, was a prominent civic leader in early Weston. Evans moved from Fleming County, Kentucky in 1827 and finally settled in Weston in 1841. He operated several small businesses in the town, a dram shop, a tavern (hotel), and a furniture store. He served in several public offices, among them Justice of the Peace, County Treasurer, Marshall of the Weston Court of Common Pleas, and County Assessor.

Even though he was from Kentucky, a slave state, and lived in an area of pro-slave Southern sentiments, Evans openly worked against the institution of slavery during the unsettled years between 1850 and the Civil War. At that time, the Kansas territory across the river was being settled, and it was hotly disputed whether the new land would be open to slave labor. Most Weston citizens wanted the extension of slavery into Kansas, both for acquisition of new lands and as a protection for their own local chattel property.

Not so with Evans. He was among the first signers of the constitution of the Leavenworth Company and soon became its treasurer. This "company" was an immigrant aid society which offered free passage to Kansas for any settler who would vote against the admission of slavery into that territory. When pro-slavery agitators in the area began to use terrorist tactics against free settlers and newspapers opposed to slavery, Evans organized a group of 130 Weston citizens into the "Law and Order Society" in 1854. There were threats and counter-threats, but even though open warfare broke out in Kansas, there were no violent confrontations in Weston itself. Evans was elected a Vice President of Park College at Parkville, Missouri in 1875 and in 1882 purchased the farm which is now the residence of Congressman W. R. Hull, Jr., east of Weston.

After 1958, the house was left vacant for seven years, during which time considerable deterioration and vandalism occurred. Willow Bend was then purchased in 1965 by Reverend and Mrs. Charles R. Hagee, who began restoration of the house. After a great deal of the work was completed, the property was sold to Mr. and Mrs. Jack Hensel, who also invested extensive time and effort in restoration. Willow Bend was purchased by the current owners, Lloyd Overton and Neil Starr, in April of 1971.

The Weston [Missouri] Chronicle, October 11, 1968, p. 1.

- p. 1 - "Montage" built in 1844 by Benjamin Holladay and partner Theodore F. Warner
- p. 1 - George Z. Hull House - built by John S. Maitland in 1848 - features dry-laid wall and stone front steps - headquarters of Union soldiers during the Civil War
- p. 1 - Price-Loyles House - owners direct descendents of Daniel Boone through son Jesse
- p. 2 - "Willow Bend" - built in 1850 for George W. Evans and bride - 1st completely renovated and restored antebellum cottage within the city limits
- p. 3 - Presbyterian Manse-Brill House - now office of Superintendent of West Platte R-II schools
- p. 5 - Kurtz-Dillon House - German-style cottage has 8 tons of concrete applied to foyer walls - built by Joseph Kurtz before the Civil War
- p. 6 - Maitland House - built 1844

HISTORIC INVENTORY

PL-AS-003-005

1. No. 74		4. Present Name(s) <div style="text-align:center;">Holy Trinity Catholic Church</div>		1. No.	
2. County <div style="text-align:center;">Platte</div>		5. Other Name(s)			2. County
3. Location of Negatives					
6. Specific Location <div style="text-align:center;">374 Cherry</div>		16. Thematic Category		3. Present Name(s)	
		17. Date(s) or Period <div style="text-align:center;">1912</div>			
7. City or Town If Rural, Township & Vicinity <div style="text-align:center;">Weston</div>		18. Style or Design		4. Present Name(s)	
8. Site Plan with North Arrow <div style="text-align:center;">See back of sheet</div>		19. Architect or Engineer			
		20. Contractor or Builder			
		21. Original Use, if apparent <div style="text-align:center;">church</div>			
		22. Present Use <div style="text-align:center;">church</div>			
		23. Ownership Public <input type="checkbox"/> Private <input checked="" type="checkbox"/>			
		24. Owner's Name & Address, if known Kansas City-St. Joseph Diocese, c/o Bishop Charles Helmsing, Kansas City, Missouri			
		25. Open to Public? Yes <input type="checkbox"/> No <input type="checkbox"/>			
		26. Local Contact Person or Organization			
27. Other Surveys in Which Included		28. No. of Stories		5. Other Name(s)	
		29. Basement? Yes <input type="checkbox"/> No <input type="checkbox"/>			
9. Coordinates UTM Lat _____ Long. _____		30. Foundation Material			
10. Site <input type="checkbox"/> Building <input type="checkbox"/> Structure <input type="checkbox"/> Object <input type="checkbox"/>		31. Wall Construction			
11. On National Register? Yes <input type="checkbox"/> No <input type="checkbox"/>		32. Roof Type & Material			
12. Is It Eligible? Yes <input type="checkbox"/> No <input type="checkbox"/>		33. No. of Bays Front _____ Side _____			
13. Part of Estab. Hist. Dist.? Yes <input type="checkbox"/> No <input type="checkbox"/>		34. Wall Treatment			
14. District Potent'l? Yes <input type="checkbox"/> No <input type="checkbox"/>		35. Plan Shape			
15. Name of Established District		36. Changes (Explain in #42) Addition <input type="checkbox"/> Altered <input type="checkbox"/> Moved <input type="checkbox"/>			
		37. Condition Interior _____ Exterior _____			
		38. Preservation Underway? Yes <input type="checkbox"/> No <input type="checkbox"/>			
		39. Endangered? By What? Yes <input type="checkbox"/> No <input type="checkbox"/>			
		40. Visible from Public Road? Yes <input type="checkbox"/> No <input type="checkbox"/>			
		41. Distance from and Frontage on Road			
42. Further Description of Important Features <div style="text-align:center;">parsonage located at 407 Cherry</div>					
43. History and Significance					
44. Description of Environment and Outbuildings					
45. Sources of Information					
46. Prepared by <div style="text-align:center;">Nancy B. Breme</div>					
47. Organization <div style="text-align:center;">OHP</div>					
48. Date		49. Revision Date(s)			



1003

"Weston Museum," Information Form, Historic Sites Survey, State Historical Society of Missouri, n.d.

Weston Museum - 601 Main - other names include Baptist Church Building

"Old Presbyterian Church," Information Form, Historic Sites Survey, State Historical Society of Missouri, n.d.

Old Presbyterian Church - 501 Washington - constructed ca. 1844 for between \$5,000 - \$6,000

"Methodist Church," Information Form, Historic Sites Survey, State Historical Society of Missouri, n.d.

Methodist Church - 533 Main - 1859-1867 extensive remodelings - one of four churches of this architecture in state, others at Fayette, Glasgow, and St. Louis
sources: History of Clay and Platte Counties, p. 820
Williams, History of Northeast Missouri, Vol. I, p. 293

"Second Baptist Church," Information Form, Historic Sites Survey, State Historical Society of Missouri, n.d.

Second Baptist Church - 508 Spring
two truly old churches in Weston:
Old Presbyterian Church - 1840's, but badly mutilated
M.E. Church - 1857, recently restored to original state or much like it with greater dignity - slave balcony
Catholic Church predates Presbyterian Church but original razed and very fine Gothic stone church built in 1912 - original church cornerstone laid in 1844 - 1912 church built on same site

"Reuben Middleton House," Information Form, Historic Sites Survey, State Historical Society of Missouri, n.d.

Reuben Middleton House - 601 Blackhawk - ca. 1841 (1844) built

Souvenir Program: Dedication of New Holy Trinity Church, Weston, Missouri,
1912, p. 1.

Holy Trinity Catholic Church dedication on October 27, 1912

Office of Historic Preservation, P.O. Box 176, Jefferson City, Missouri 65101

HISTORIC INVENTORY

1 No 78		4 Present Name(s) Harpst House		1 No
2 County Platte		5 Other Name(s)		
3 Location of Negatives				
6 Specific Location 639 Cherry		16. Thematic Category	28. No. of Stories	2 County
7 City or Town If Rural, Township & Vicinity Weston		17. Date(s) or Period	29. Basement? Yes <input type="checkbox"/> No <input type="checkbox"/>	
8 Site Plan with North Arrow See back of sheet		18. Style or Design	30. Foundation Material	
		19. Architect or Engineer	31. Wall Construction	
		20. Contractor or Builder	32. Roof Type & Material	
		21. Original Use, if apparent	33. No. of Bays Front Side	
		22. Present Use	34. Wall Treatment	
		23. Ownership Public <input type="checkbox"/> Private <input checked="" type="checkbox"/>	35. Plan Shape	
		24. Owner's Name & Address, if known C. Emmett Riley, 831 Washington, Weston, Mo. 64098	36. Changes (Explain in #42) Addition <input type="checkbox"/> Altered <input type="checkbox"/> Moved <input type="checkbox"/>	
		25. Open to Public? Yes <input type="checkbox"/> No <input type="checkbox"/>	37. Condition Interior _____ Exterior _____	
9 Coordinates UTM Lat _____ Long _____		26. Local Contact Person or Organization	38. Preservation Underway? Yes <input type="checkbox"/> No <input type="checkbox"/>	4 Present Name(s)
10 Site <input type="checkbox"/> Building <input type="checkbox"/> Structure <input type="checkbox"/> Object <input type="checkbox"/>		27. Other Surveys in Which Included	39. Endangered? By What? Yes <input type="checkbox"/> No <input type="checkbox"/>	
11. On National Register? Yes <input type="checkbox"/> No <input type="checkbox"/>			40. Visible from Public Road? Yes <input type="checkbox"/> No <input type="checkbox"/>	
12. Is It Eligible? Yes <input type="checkbox"/> No <input type="checkbox"/>			41. Distance from and Frontage on Road	
13. Part of Estab. Hist. Dist.? Yes <input type="checkbox"/> No <input type="checkbox"/>				
14. District Potent'l? Yes <input type="checkbox"/> No <input type="checkbox"/>				5 Other Name(s)
15. Name of Established District				
42. Further Description of Important Features		<div style="border: 1px solid black; padding: 10px; text-align: center;"> Photo <i>no photo</i> </div>		
43. History and Significance				
44. Description of Environment and Outbuildings				
45. Sources of Information			46. Prepared by	
			47. Organization	
			48. Date	49. Revision Date(s) 1061

Office of Historic Preservation, P.O. Box 176, Jefferson City, Missouri 65101

HISTORIC INVENTORY

1 No 6		4 Present Name(s) Mann-Russell-Bramble House		1 No
2 County Platte		5 Other Name(s)		
3 Location of Negatives				
6 Specific Location 527 Edward		16 Thematic Category		2 County
7 City or Town If Rural, Township & Vicinity Weston		17 Date(s) or Period		
8 Site Plan with North Arrow See back of sheet		18 Style or Design		
		19 Architect or Engineer		4 Present Name(s)
		20 Contractor or Builder		
		21 Original Use, if apparent residence		
		22 Present Use residence		5 Other Name(s)
		23 Ownership Public <input type="checkbox"/> Private <input checked="" type="checkbox"/>		
		24 Owner's Name & Address, if known Floyd Bramble 527 Edward, Weston		
9 Coordinates UTM Lat Long		25 Open to Public? Yes <input type="checkbox"/> No <input checked="" type="checkbox"/>		5 Other Name(s)
10 Site <input type="checkbox"/> Building <input type="checkbox"/> Structure <input type="checkbox"/> Object <input type="checkbox"/>		26 Local Contact Person or Organization		
11 On National Register? Yes <input type="checkbox"/> No <input checked="" type="checkbox"/>		27 Other Surveys in Which Included		
12 Is Eligible? Yes <input type="checkbox"/> No <input checked="" type="checkbox"/>				5 Other Name(s)
13 Part of Estab. Hist. Dist.? Yes <input type="checkbox"/> No <input checked="" type="checkbox"/>		38 Preservation Underway? Yes <input type="checkbox"/> No <input checked="" type="checkbox"/>		
14 District Potent'l? Yes <input type="checkbox"/> No <input checked="" type="checkbox"/>		39 Endangered? By What? Yes <input type="checkbox"/> No <input checked="" type="checkbox"/>		
15 Name of Established District		40 Visible from Public Road? Yes <input type="checkbox"/> No <input checked="" type="checkbox"/>		5 Other Name(s)
		41 Distance from and Frontage on Road		
42 Further Description of Important Features				5 Other Name(s)
43 History and Significance				
44 Description of Environment and Outbuildings				
45 Sources of Information				5 Other Name(s)
46 Prepared by Nancy B. Breme				
47 Organization OHP				
48 Date				5 Other Name(s)
49 Revision Date(s)				



Office of Historic Preservation, P.O. Box 176, Jefferson City, Missouri 65101

HISTORIC INVENTORY

1 No 31		4. Present Name(s) Presbyterian Manse-Brill House (Office of the Superintendent of the West Platte R-II schools)		1 No
2 County Platte		5 Other Name(s)		
3 Location of Negatives				
6 Specific Location 922 Gay		16. Thematic Category		2 County
7 City or Town If Rural, Township & Vicinity Weston		17 Date(s) or Period		
8 Site Plan with North Arrow See back of sheet		18 Style or Design		
9 Coordinates UTM Lat Long		19 Architect or Engineer		4 Present Name(s)
10 Site <input type="checkbox"/> Building <input type="checkbox"/> Structure <input type="checkbox"/> Object <input type="checkbox"/>		20 Contractor or Builder		
11. On National Register? Yes <input type="checkbox"/> No <input type="checkbox"/>		21. Original Use, if apparent residence		
12. Is It Eligible? Yes <input type="checkbox"/> No <input type="checkbox"/>		22 Present Use educational*		5 Other Name(s)
13 Part of Estab. Hist. Dist.? Yes <input type="checkbox"/> No <input type="checkbox"/>		23 Ownership Public <input checked="" type="checkbox"/> Private <input type="checkbox"/>		
14. District Potent'l? Yes <input type="checkbox"/> No <input type="checkbox"/>		24. Owner's Name & Address, if known West Platte R-II Schools		
15 Name of Established District		25. Open to Public? Yes <input type="checkbox"/> No <input type="checkbox"/>		5 Other Name(s)
42. Further Description of Important Features		26. Local Contact Person or Organization		
43. History and Significance * now serves as the Office of the Superintendent of the West Platte R-II schools		27. Other Surveys in Which Included		
44. Description of Environment and Outbuildings		28. No. of Stories		5 Other Name(s)
45. Sources of Information		29. Basement? Yes <input type="checkbox"/> No <input type="checkbox"/>		
46. Prepared by Nancy B. Breme		30. Foundation Material		
47. Organization OHP		31. Wall Construction		5 Other Name(s)
48. Date		32. Roof Type & Material		
49. Revision Date(s)		33. No. of Bays Front Side		
		34. Wall Treatment		5 Other Name(s)
		35. Plan Shape		
		36. Changes (Explain in #42) Addition <input type="checkbox"/> Altered <input type="checkbox"/> Moved <input type="checkbox"/>		
		37. Condition Interior Exterior		5 Other Name(s)
		38. Preservation Underway? Yes <input type="checkbox"/> No <input type="checkbox"/>		
		39. Endangered? By What? Yes <input type="checkbox"/> No <input type="checkbox"/>		
		40. Visible from Public Road? Yes <input type="checkbox"/> No <input type="checkbox"/>		5 Other Name(s)
		41. Distance from and Frontage on Road		



The Weston [Missouri] Chronicle, October 11, 1968, p. 1.

- p. 1 - "Montage" built in 1844 by Benjamin Holladay and partner Theodore F. Warner
- p. 1 - George Z. Hull House - built by John S. Maitland in 1848 - features dry-laid wall and stone front steps - headquarters of Union soldiers during the Civil War
- p. 1 - Price-Loyles House - owners direct descendents of Daniel Boone through son Jesse
- p. 2 - "Willow Bend" - built in 1850 for George W. Evans and bride - 1st completely renovated and restored antebellum cottage within the city limits
- p. 3 - Presbyterian Manse-Brill House - now office of Superintendent of West Platte R-II schools
- p. 5 - Kurtz-Dillon House - German-style cottage has 8 tons of concrete applied to foyer walls - built by Joseph Kurtz before the Civil War
- p. 6 - Maitland House - built 1844

922 Gay
2082

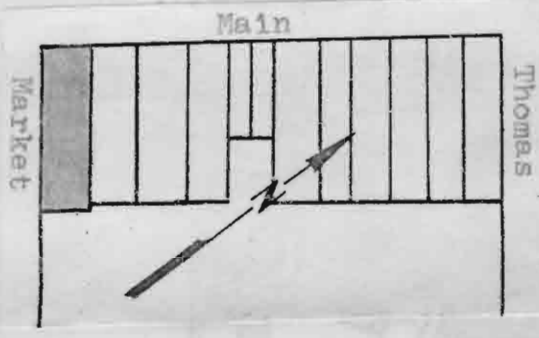

Office of Historic Preservation, P.O. Box 176, Jefferson City, Missouri 65101

HISTORIC INVENTORY

1 No 68		4 Present Name(s) Chicago, Burlington & Quincy Railroad Depot (Burlington Northern Inc.)		1 No	
2 County Platte		5 Other Name(s)		2 County	
3 Location of Negatives				4 Present Name(s)	
6 Specific Location 300 Main		16 Thematic Category		28 No. of Stories	
7 City or Town If Rural, Township & Vicinity Weston		17 Date(s) or Period 1922		29 Basement? Yes <input type="checkbox"/> No <input type="checkbox"/>	
8 Site Plan with North Arrow See back of sheet		18 Style or Design		30 Foundation Material	
		19 Architect or Engineer		31 Wall Construction	
		20 Contractor or Builder		32 Roof Type & Material	
		21 Original Use, if apparent commercial		33 No. of Bays Front Side	
		22 Present Use commercial		34 Wall Treatment	
		23 Ownership Public <input type="checkbox"/> Private <input checked="" type="checkbox"/>		35 Plan Shape	
9 Coordinates UTM		24 Owner's Name & Address, if known C, B & Q Railroad Chicago, Illinois		36 Changes (Explain in #42) Addition <input type="checkbox"/> Altered <input type="checkbox"/> Moved <input type="checkbox"/>	
10 Site <input type="checkbox"/> Building <input type="checkbox"/> Structure <input type="checkbox"/> Object <input type="checkbox"/>		25 Open to Public? Yes <input type="checkbox"/> No <input type="checkbox"/>		37 Condition Interior Exterior	
11 On National Register? Yes <input type="checkbox"/> No <input type="checkbox"/>		26 Local Contact Person or Organization		38 Preservation Underway? Yes <input type="checkbox"/> No <input type="checkbox"/>	
12 Is It Eligible? Yes <input type="checkbox"/> No <input type="checkbox"/>		27 Other Surveys in Which Included		39 Endangered? By What? Yes <input type="checkbox"/> No <input type="checkbox"/>	
13 Part of Estab Hist. Dist.? Yes <input type="checkbox"/> No <input type="checkbox"/>				40 Visible from Public Road? Yes <input type="checkbox"/> No <input type="checkbox"/>	
14 District Potent'l? Yes <input type="checkbox"/> No <input type="checkbox"/>				41 Distance from and Frontage on Road	
15 Name of Established District					
42 Further Description of Important Features				5 Other Name(s)	
43 History and Significance					
44 Description of Environment and Outbuildings					
45 Sources of Information "Platte County, Missouri," The Weston [Missouri] Chronicle, November 15, 1929, n.p.		46 Prepared by Nancy B. Bremer			
		47 Organization OHP			
		48 Date		49 Revision Date(s)	

HISTORIC INVENTORY

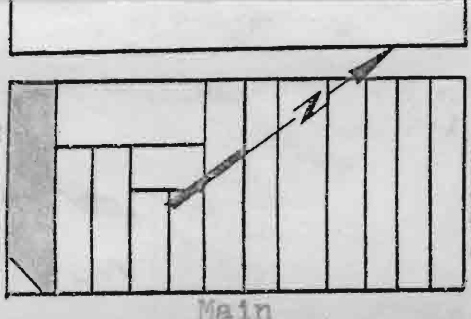


PL-AS-003-010

1. No. 119		4. Present Name(s) B & B Appliance & TV		1. No. 2. County 4. Present Name(s) 5. Other Name(s)
2. County Platte		5. Other Name(s)		
3. Location of Negatives				
6. Specific Location 400 Main		16. Thematic Category		2. County 4. Present Name(s) 5. Other Name(s)
7. City or Town If Rural, Township & Vicinity Weston		17. Date(s) or Period		
8. Site Plan with North Arrow 		18. Style or Design		
9. Coordinates UTM Lat. Long.		19. Architect or Engineer		
10. Site <input type="checkbox"/> Building <input type="checkbox"/> Structure <input type="checkbox"/> Object <input type="checkbox"/>		20. Contractor or Builder		
11. On National Register? Yes <input type="checkbox"/> No <input type="checkbox"/>		21. Original Use, if apparent		
12. Is It Eligible? Yes <input type="checkbox"/> No <input type="checkbox"/>		22. Present Use commercial		
13. Part of Estab. Hist. Dist.? Yes <input type="checkbox"/> No <input type="checkbox"/>		23. Ownership Public <input type="checkbox"/> Private <input checked="" type="checkbox"/>		
14. District Potent'l? Yes <input type="checkbox"/> No <input type="checkbox"/>		24. Owner's Name & Address, if known		
15. Name of Established District		25. Open to Public? Yes <input checked="" type="checkbox"/> No <input type="checkbox"/>		
42. Further Description of Important Features		26. Local Contact Person or Organization		2. County 4. Present Name(s) 5. Other Name(s)
43. History and Significance		27. Other Surveys in Which Included		
44. Description of Environment and Outbuildings		28. No. of Stories		
45. Sources of Information		29. Basement? Yes <input type="checkbox"/> No <input type="checkbox"/>		
		30. Foundation Material		
		31. Wall Construction		
		32. Roof Type & Material		
		33. No. of Bays Front Side		
		34. Wall Treatment		
		35. Plan Shape		
		36. Changes (Explain in #42) Addition <input type="checkbox"/> Altered <input type="checkbox"/> Moved <input type="checkbox"/>		
		37. Condition Interior Exterior		
		38. Preservation Underway? Yes <input type="checkbox"/> No <input type="checkbox"/>		
		39. Endangered? By What? Yes <input type="checkbox"/> No <input type="checkbox"/>		
		40. Visible from Public Road? Yes <input type="checkbox"/> No <input type="checkbox"/>		
		41. Distance from and Frontage on Road		
				
		46. Prepared by Nancy B. Brene		
		47. Organization OHP		
		48. Date 49. Revision Date(s)		

1081

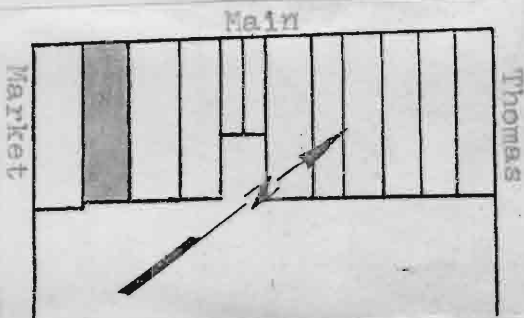

HISTORIC INVENTORY

PL-AS-003-D11

1. No. 109		4. Present Name(s) Hiatt Motors, Hiatt Auction Service		1. No.
2. County Platte		5. Other Name(s)		
3. Location of Negatives				
6. Specific Location 401 Main		16. Thematic Category		2. County
7. City or Town If Rural, Township & Vicinity Weston		17. Date(s) or Period		
8. Site Plan with North Arrow 		18. Style or Design		
9. Coordinates UTM Lat. Long		19. Architect or Engineer		4. Present Name(s)
		20. Contractor or Builder		
		21. Original Use, if apparent		
10. Site <input type="checkbox"/> Building <input type="checkbox"/> Structure <input type="checkbox"/> Object <input type="checkbox"/>		22. Present Use		
11. On National Register? Yes <input type="checkbox"/> No <input type="checkbox"/>		23. Ownership Public <input type="checkbox"/> Private <input type="checkbox"/>		5. Other Name(s)
12. Is It Eligible? Yes <input type="checkbox"/> No <input type="checkbox"/>		24. Owner's Name & Address, if known		
13. Part of Estab. Hist. Dist.? Yes <input type="checkbox"/> No <input type="checkbox"/>		25. Open to Public? Yes <input type="checkbox"/> No <input type="checkbox"/>		
14. District Potent'l? Yes <input type="checkbox"/> No <input type="checkbox"/>		26. Local Contact Person or Organization		
15. Name of Established District		27. Other Surveys in Which Included		
42. Further Description of Important Features		28. No. of Stories		5. Other Name(s)
<div style="display: flex; justify-content: space-around; align-items: center;">   </div> <div style="display: flex; justify-content: space-around; margin-top: 5px;"> 1971 1974 </div>		29. Basement? Yes <input type="checkbox"/> No <input type="checkbox"/>		
		30. Foundation Material		
		43. History and Significance		31. Wall Construction
44. Description of Environment and Outbuildings		32. Roof Type & Material		
45. Sources of Information		33. No. of Bays Front Side		
		34. Wall Treatment		
		35. Plan Shape		
		36. Changes (Explain in #42) Addition <input type="checkbox"/> Altered <input type="checkbox"/> Moved <input type="checkbox"/>		
		37. Condition Interior Exterior		
		38. Preservation Underway? Yes <input type="checkbox"/> No <input type="checkbox"/>		
		39. Endangered? By What? Yes <input type="checkbox"/> No <input type="checkbox"/>		
		40. Visible from Public Road? Yes <input type="checkbox"/> No <input type="checkbox"/>		
		41. Distance from and Frontage on Road		
		46. Prepared by Nancy B. Breme		
		47. Organization OHP		
		48. Date 49. Revision Date(s)		

HISTORIC INVENTORY

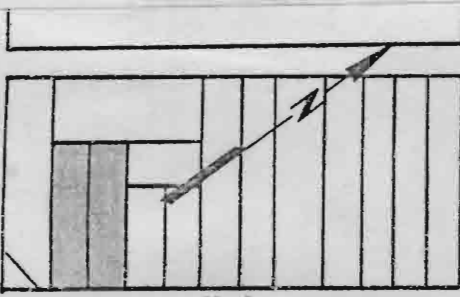

PL-AS-003-012

1. No. 118		4. Present Name(s)		1. No.	
2. County Platte		5. Other Name(s)			2. County
3. Location of Negatives					
6. Specific Location 402 Main		16. Thematic Category		4. Present Name(s)	
		17. Date(s) or Period			
7. City or Town If Rural, Township & Vicinity Weston		18. Style or Design		5. Other Name(s)	
8. Site Plan with North Arrow		19. Architect or Engineer			
		20. Contractor or Builder			
		21. Original Use, if apparent			
		22. Present Use			
		23. Ownership Public <input type="checkbox"/> Private <input type="checkbox"/>			
9. Coordinates UTM Lat. _____ Long. _____		24. Owner's Name & Address, if known			
10. Site <input type="checkbox"/> Building <input type="checkbox"/> Structure <input type="checkbox"/> Object <input type="checkbox"/>		25. Open to Public? Yes <input type="checkbox"/> No <input type="checkbox"/>			
11. On National Register? Yes <input type="checkbox"/> No <input type="checkbox"/>		26. Local Contact Person or Organization			
12. Is It Eligible? Yes <input type="checkbox"/> No <input type="checkbox"/>		27. Other Surveys in Which Included			
13. Part of Estab. Hist. Dist.? Yes <input type="checkbox"/> No <input type="checkbox"/>		28. No. of Stories			
14. District Potent'l? Yes <input type="checkbox"/> No <input type="checkbox"/>		29. Basement? Yes <input type="checkbox"/> No <input type="checkbox"/>			
15. Name of Established District		30. Foundation Material			
42. Further Description of Important Features		31. Wall Construction			
		32. Roof Type & Material			
		33. No. of Bays Front _____ Side _____			
		34. Wall Treatment			
		35. Plan Shape			
		36. Changes (Explain in #42) Addition <input type="checkbox"/> Altered <input type="checkbox"/> Moved <input type="checkbox"/>			
		37. Condition Interior _____ Exterior _____			
		38. Preservation Underway? Yes <input type="checkbox"/> No <input type="checkbox"/>			
		39. Endangered? By What? Yes <input type="checkbox"/> No <input type="checkbox"/>			
		40. Visible from Public Road? Yes <input type="checkbox"/> No <input type="checkbox"/>			
41. Distance from and Frontage on Road					
43. History and Significance					
f Environment and Outbuildings					
<div style="display: flex; justify-content: space-between;"> <div>46. Prepared by Nancy B. Bremer</div> <div>47. Organization OHP</div> </div> <div style="display: flex; justify-content: space-between;"> <div>48. Date</div> <div>49. Revision Date(s)</div> </div>					

1861

HISTORIC INVENTORY

PL-AS-003-013

1. No. 66 (64)		4. Present Name(s) Sebus Building (Sebus Brothers Appliances)		1. No.
2. County Platte		5. Other Name(s)		2. County
3. Location of Negatives				
6. Specific Location 403 Main		16. Thematic Category		4. Present Name(s)
7. City or Town If Rural, Township & Vicinity Weston		17. Date(s) or Period 1858		
8. Site Plan with North Arrow		18. Style or Design		5. Other Name(s)
		19. Architect or Engineer		
9. Coordinates UTM Lat Long		20. Contractor or Builder		
10. Site <input type="checkbox"/> Building <input type="checkbox"/> Structure <input type="checkbox"/> Object <input type="checkbox"/>		21. Original Use, if apparent		
11. On National Register? Yes <input type="checkbox"/> No <input type="checkbox"/>		22. Present Use commercial		
12. Is It Eligible? Yes <input type="checkbox"/> No <input type="checkbox"/>		23. Ownership Public <input type="checkbox"/> Private <input checked="" type="checkbox"/>		
13. Part of Estab. Hist. Dist.? Yes <input type="checkbox"/> No <input type="checkbox"/>		24. Owner's Name & Address, if known		
14. District Potent'l? Yes <input type="checkbox"/> No <input type="checkbox"/>		25. Open to Public? Yes <input type="checkbox"/> No <input type="checkbox"/>		
15. Name of Established District		26. Local Contact Person or Organization		
16. Further Description of Important Features		27. Other Surveys in Which Included		
43. History and Significance				
44. Description of Environment and Outbuildings				
45. Sources of Information		46. Prepared by Nancy B. Breme		
		47. Organization OHP		
		48. Date 1963 49. Revision Date(s)		

Lebus Building

MISSOURI STATE PARK BOARD - STATE HISTORICAL SURVEY
ARCHITECTURAL SITE INSPECTION LIST

Weston, Missouri
March-April, 1971

Lebus' & Zahrad Building

- I. Site location-
1. who is the owner of this property? *Lebus Brothers*
 2. who resides here (if different from owner)? *store building*
 3. street address of this property? *403 Main Street*
 4. common historical name of building? *Lebus Building*
 5. how long have you owned (leased this building)? *1894*

II. please map your property on the reverse of this sheet, showing:

1. all structures and out-buildings
2. foundations of removed structures
3. roads, streets and driveways
4. walkways and paths
5. fences
6. wells and cisterns
7. current property boundaries

III. Exterior design of your building:

A. frame building (wooden timber-framed)

1. type of wood
2. size of average timber
3. interfill (clapboards, asbestos sheeting, aluminum siding, etc.)
4. how are the timbers joined?
 - a) mortise and tenon: a space hollowed-out in a timber and shaped to fit an end of another timber.
 - b) dovetail: a series of wedges in and end of a timber designed to interlock with notches or grooves in another timber end.
 - c) spike, nail, screw
 - d) wooden pegs
 - e) nut and bolt.
5. finish of sheeting: paint, stain, natural, etc.

B. Brick building

1. arrangement of bricks (please make a small sketch of part of the wall)
2. color *red*
3. size of typical brick *8x2x4*
4. manufacturer's stamp- if any *handmade*
5. evidence of being handmade. *irregularities*
6. extent of original brickwork remaining. *basement - foundation walls and back wall of store building*

C. Stone building

1. are stones arranged in even rows or randomly?
2. color of stone.
3. type of stone
4. extent of original stonework remaining.
5. dimensions of average stone
6. type of mortar used (clay and hair, cement, etc.)

IV. Openings (doors, windows, etc.). Please omit modern doors or recently replaced)

1. doorstyle: a) paneled b) plain- slab door, c) board and batten d) "Z"-frame reinforcement.
2. description: a) number of panels, b) door thickness, c) approx. height and width of each door.

all doors and windows have been replaced.

403 Main 283

3. door hardware (please complete only if hardware is antique or known to be original)
- a) hand-forged hinges, b) cast hinges, c) strap hinges
 - d) modern "butt" hinges, e) hand-made lock, f) manufactured
 - g) type: latch, press-lock, bolt, h) manufacturer (if known).

4. window type:

- a) double-hung (standard sash windows)
- b) casement
- c) bay windows
- d) do these windows have shutters? Were they here when you bought the property? how are they hinged?

5. window glass: a) "wavy" glass, b) modern reproduction of "wavy" glass, c) modern smooth glass, d) stained glass.

V. Chimneys- location:

- a) central, b) end, c) corner, d) chimney free-standing on interior of building, e) back of chimney flush with inner surface of an interior wall, f) main body of chimney enclosed within the wall, g) main body of chimney on exterior of building and abutting it, h) main body of chimney free-standing on exterior of building.

description of chimney cap- please sketch on reverse.

material of chimney cap: a) brick, b) stone, c) other

VI. Hardware, other than on window, shutters and doors:

- a) what is it:
- b) where is it located:

VII: roof: type;

- a) sheet metal, b) wood shingles, c) asphalt shingles, d) slate, e) tile, f) other

VIII: ALTERATIONS 1) What large modifications have been made in the "old" original structure? (please explain briefly on back)

- 2) What rooms, walls, rooflines, etc., have been removed or added or altered? (please explain briefly on back).

IX: INTERIOR: Please make a rough sketch of each floorplan, and please include location of: windows, doorways and their swing direction, partitions, chimneys and fireplaces, stairs.

1. floors- a) are they original? b) type of wood, c) approximate width and length of a typical board (if original) d) floor support: beams? joists?

IX I am what purpose is the building used?

Paint and Electrical Supplies

X Do you have the abstract; if so, may we examine it at a later date?

(over)

403 Main 383

No abstract

Mary L Spratt, 1011 Blackhawk, Weston

386-2624

SEBUS BUILDING - WESTON, MISSOURI

FROM THE TAX RECORDS OF THE CITY OF WESTON, MISSOURI WE WERE
ABLE TO FIND THE FOLLOWING INFORMATION:

Sebus and Haas - 1896 - Block 4, Lot 31-32.

In 1893 and in 1898 - Mary Elancjour owned 40 feet east part
Lot 31 and north part Lot 32.

In 1909 and also in 1916 Mrs. M. J. Sebus owned the building,
and W. H. Sebus owned the saloon in the building next door.

The Sebus building is known to have been here since the earliest
time of any buildings on Main Street, being just a few feet from
Market Street (close to the wharf where the steamboats tied up).
But it has been badly mutilated - only the basement remains of the
original building, and part of the back wall, and it has been re-
built.

Apartments have been built in the upstairs, and the entire front and
interior of the building has been altered.

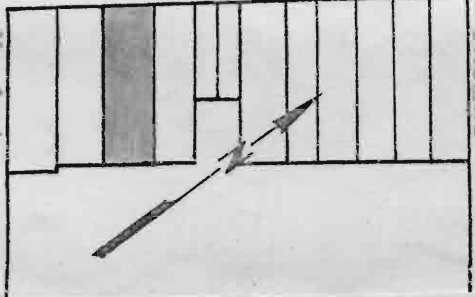

There are actually two buildings - each 20 feet wide and 60 feet
deep. Originally the corner building (next to these) were owned by
the Sebus family at one time, but was sold years ago.

No abstract exists on this building.

Mary L. Spratt

HISTORIC INVENTORY

PL-AS-003-014

1. No. 64 (9)		4. Present Name(s) <div style="text-align:center;">Old Opera House (Montage Shop)</div>		1. No.	
2. County <div style="text-align:center;">Platte</div>		5. Other Name(s) <div style="text-align:center;">Elijah Cody Building</div>			2. County
3. Location of Negatives					
6. Specific Location <div style="text-align:center;">404 Main</div>		16. Thematic Category		4. Present Name(s)	
7. City or Town If Rural, Township & Vicinity <div style="text-align:center;">Weston</div>		17. Date(s) or Period <div style="text-align:center;">43 1894</div>			
8. Site Plan with North Arrow		18. Style or Design			
		19. Architect or Engineer			
		20. Contractor or Builder			
		21. Original Use, if apparent			
		22. Present Use <div style="text-align:center;">commercial</div>			
9. Coordinates UTM Lat. Long.		23. Ownership Public <input type="checkbox"/> Private <input checked="" type="checkbox"/>			5. Other Name(s)
10. Site <input type="checkbox"/> Building <input type="checkbox"/> Structure <input type="checkbox"/> Object <input type="checkbox"/>		24. Owner's Name & Address, if known			
11. On National Register? Yes <input type="checkbox"/> No <input type="checkbox"/>		25. Open to Public? Yes <input type="checkbox"/> No <input type="checkbox"/>			
12. Is It Eligible? Yes <input type="checkbox"/> No <input type="checkbox"/>		26. Local Contact Person or Organization			
13. Part of Estab. Yes <input type="checkbox"/> Hist. Dist.? No <input type="checkbox"/>		27. Other Surveys in Which Included			
14. District Yes <input type="checkbox"/> Potent'l? No <input type="checkbox"/>					
15. Name of Established District					
42. Further Description of Important Features					
43. History and Significance					
44. Description of Environment and Outbuildings					
45. Sources of Information					
		46. Prepared by <div style="text-align:center;">Nancy B. Breme</div>			
		47. Organization <div style="text-align:center;">OHP</div>			
		48. Date		49. Revision Date(s)	

MISSOURI STATE PARK BOARD - STATE HISTORICAL SURVEY
ARCHITECTURAL SITE INSPECTION LIST

Weston, Missouri.

March-April, 1971

Built in 1843

Elijah Cody Building
(Opera House)
(15 yrs.)

J. A. Layton
~~James M. Riley~~

- I. Site location-
1. who is the owner of this property? ~~James M. Riley~~
 2. who resides here (if different from owner)? ~~James M. Riley~~
 3. street address of this property? ~~402 Main~~
 4. common historical name of building? ~~Opera House~~
 5. how long have you owned (leased this building)? 1949
~~In family since 1840~~

II. please map your property on the reverse of this sheet, showing:

1. all structures and out-buildings
2. foundations of removed structures
3. roads, streets and driveways
4. walkways and paths
5. fences
6. wells and cisterns
7. current property boundaries

III. Exterior design of your building:

A. frame building (wooden timber-framed)

1. type of wood *walnut*
2. size of average timber *timber*
3. interfill (clapboards, asbestos sheeting, aluminum siding, etc.)
4. how are the timbers joined?
a) mortise and tenon: a space hollowed-out in a timber and shaped to fit an end of another timber.
b) dovetail: a series of wedges in an end of a timber designed to interlock with notches or grooves in another timber end.
4x12 Beams
ceiling beams
c) spike, nail, screw
d) wooden pegs
e) nut and bolt.
5. finish of sheeting: paint, stain, natural, etc.

B. Brick building

1. arrangement of bricks (please make a small sketch of part of the wall)
2. color *soft*
3. size of typical brick *Kiln on old McDonald farm*
4. manufacturer's stamp - if any *no*
5. evidence of being handmade.
6. extent of original brickwork remaining. *all*

C. Stone building

1. are stones arranged in even rows or randomly? *cut stones*
2. color of stone. *limestone*
3. type of stone *limestone*
4. extent of original stonework remaining. *all*
5. dimensions of average stone *12x18x16"*
6. type of mortar used (clay and hair, cement, etc.) *clay + hair*

IV. Openings (doors, windows, etc.). Please omit modern doors or recently replaced)

1. doorstyle: a) paneled b) plain - slab door, c) board and batten
d) "Z"-frame reinforcement.
2. description: a) number of panels, b) door thickness, c) approx. height and width of each door.

Old well is under floor

404 Main

283

3. door hardware (please complete only if hardware is antique or known to be original)

2-ft. long fancy wrought-iron nails.
 a) hand-forged hinges, b) cast hinges, c) strap hinges
 d) modern "butt" hinges, e) hand-made lock, f) manufactured
 g) type: latch, press-lock, bolt, h) manufacturer (if known).

4. window type:

a) double-hung (standard sash windows)

b) casement

c) bay windows

d) do these windows have shutters? Were they here when you bought the property? how are they hinged? *yes, green wrought iron with catches*

5. window glass: a) "wavy" glass, b) modern reproduction of "wavy" glass, c) modern smooth glass, d) stained glass.

2 verticle glassers in double-hung windows

3- V. Chimneys- location:

a) central, b) end, c) corner, d) chimney free-standing on interior of building, e) back of chimney flush with inner surface of an interior wall, f) main body of chimney enclosed within the wall, g) main body of chimney on exterior of building and abutting it, h) main body of chimney free-standing on exterior of building.

*3 on west side
and 1 on east side*

description of chimney cap- please sketch on reverse. *yes -*
 material of chimney cap: a) brick, b) stone, c) other

VI. Hardware, other than on windows, shutters and doors:

a) what is it:

b) where is it located:

VII: roof: type;

hand rived out of native timber
 a) sheet metal, b) wood shingles, c) asphalt shingles, d) slate, e) tile, f) other

VIII: ALTERATIONS 1) What large modifications have been made in the "old" original structure? (please explain briefly on back)

2) What rooms, walls, rooflines, etc., have been removed or added or altered? (please explain briefly on back).

IX: INTERIOR: Please make a rough sketch of each floorplan, and please include location of: windows, doorways and their swing direction, partitions, chimneys and fireplaces, stairs.

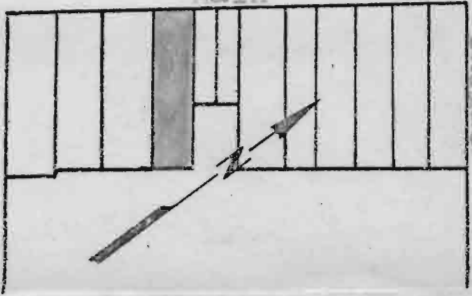
1. floors- a) are they original? b) type of wood, c) approximate width and length of a typical board (if original) d) floor support: beams? joists?


*IX For what purpose is the building used?
It was Elijah Cody outfitting station for wagons going west. Called*

*X Do you have the abstract; if so, the Rialto Crossing.
Would you allow us to examine it at a later date? Yes*

Office of Historic Preservation, P.O. Box 176, Jefferson City, Missouri 65101

HISTORIC INVENTORY

1 No. 117		4 Present Name(s)		1 No
2 County Platte		5 Other Name(s)		
3 Location of Negatives				
6 Specific Location 406 Main		16 Thematic Category		2 County
7 City or Town If Rural, Township & Vicinity Weston		17 Date(s) or Period		
8 Site Plan with North Arrow 		18 Style or Design		
9 Coordinates UTM Lat Long		19 Architect or Engineer		4 Present Name(s)
10 Site Building Structure Object Site Building Structure Object		20 Contractor or Builder		
11 On National Register? Yes <input type="checkbox"/> No <input type="checkbox"/>		21 Original Use, if apparent		
12 Is It Eligible? Yes <input type="checkbox"/> No <input type="checkbox"/>		22 Present Use commercial		5 Other Name(s)
13 Part of Estab Hist Dist? Yes <input type="checkbox"/> No <input type="checkbox"/>		23 Ownership Public <input type="checkbox"/> Private <input type="checkbox"/>		
14 District Potent'l? Yes <input type="checkbox"/> No <input type="checkbox"/>		24 Owner's Name & Address, if known		
15 Name of Established District		25 Open to Public? Yes <input type="checkbox"/> No <input type="checkbox"/>		5 Other Name(s)
42 Further Description of Important Features		26 Local Contact Person or Organization		
43 History and Significance		27 Other Surveys in Which Included		
44 Description of Environment and Outbuildings		28 No. of Stories		5 Other Name(s)
45 Sources of Information		29 Basement? Yes <input type="checkbox"/> No <input type="checkbox"/>		
46 Prepared by Nancy B. Breme		30 Foundation Material		
47 Organization OHP		31 Wall Construction		5 Other Name(s)
48 Date		32 Roof Type & Material		
49 Revision Date(s)		33 No. of Bays Front Side		
46. Prepared by Nancy B. Breme		34 Wall Treatment		5 Other Name(s)
47. Organization OHP		35 Plan Shape		
48. Date		36 Changes (Explain in #42) Addition <input type="checkbox"/> Altered <input type="checkbox"/> Moved <input type="checkbox"/>		
49. Revision Date(s)		37 Condition Interior Exterior		5 Other Name(s)
46. Prepared by Nancy B. Breme		38 Preservation Underway? Yes <input type="checkbox"/> No <input type="checkbox"/>		
47. Organization OHP		39 Endangered? By What? Yes <input type="checkbox"/> No <input type="checkbox"/>		
48. Date		40 Visible from Public Road? Yes <input type="checkbox"/> No <input type="checkbox"/>		5 Other Name(s)
49. Revision Date(s)		41 Distance from and Frontage on Road		
46. Prepared by Nancy B. Breme		Photo		

1 No 108		4 Present Name(s)	
2 County Platte		5 Other Name(s)	
3 Location of Negatives			
6 Specific Location 107 Main		16 Thematic Category	
7 City or Town If Rural, Township & Vicinity Weston		17 Date(s) or Period	
8 Site Plan with North Arrow 		18 Style or Design	
9 Coordinates UTM Lat Long		19 Architect or Engineer	
10 Site: Building Structure Object		20 Contractor or Builder	
11 On National Register? Yes No		21 Original Use, if apparent	
12 Is It Eligible? Yes No		22 Present Use	
13 Part of Estab Hist Dist? Yes No		23 Ownership Public Private	
14 District Potent'l? Yes No		24 Owner's Name & Address, if known	
15 Name of Established District		25 Open to Public? Yes No	
42 Further Description of Important Features		26 Local Contact Person or Organization	
43 History and Significance		27 Other Surveys in Which Included	
44 Description of Environment and Outbuildings		28 No. of Stories	
45 Sources of Information		29 Basement? Yes No	
		30 Foundation Material	
		31 Wall Construction	
		32 Roof Type & Material	
		33 No. of Bays Front Side	
		34 Wall Treatment	
		35 Plan Shape	
		36 Changes (Explain in #42) Addition Altered Moved	
		37 Condition Interior Exterior	
		38 Preservation Underway? Yes No	
		39 Endangered? By What? Yes No	
		40 Visible from Public Road? Yes No	
		41 Distance from and Frontage on Road	
		Photo	
		46 Prepared by	
		47 Organization	
		48 Date 49 Revision Date(s)	

HISTORIC INVENTORY

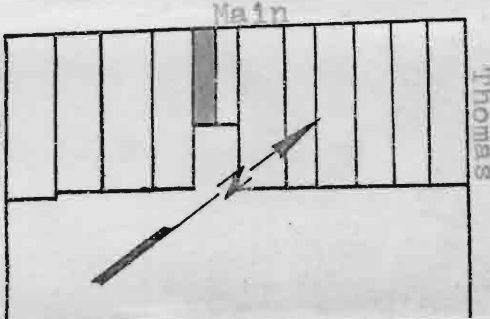

PL-AS-003-017

1. No.

2. County

4. Present Name(s)

5. Other Name(s)

1. No. 116		4. Present Name(s)	
2. County Platte		5. Other Name(s)	
3. Location of Negatives			
6. Specific Location 408 Main		16. Thematic Category	
7. City or Town If Rural, Township & Vicinity Weston		17. Date(s) or Period 1845	
8. Site Plan with North Arrow		18. Style or Design	
		19. Architect or Engineer	
9. Coordinates UTM		20. Contractor or Builder	
Lat. Long.		21. Original Use, if apparent	
10. Site <input type="checkbox"/> Building <input type="checkbox"/> Structure <input type="checkbox"/> Object <input type="checkbox"/>		22. Present Use commercial	
11. On National Register? Yes <input type="checkbox"/> No <input type="checkbox"/>		23. Ownership Public <input type="checkbox"/> Private <input checked="" type="checkbox"/>	
12. Is It Eligible? Yes <input type="checkbox"/> No <input type="checkbox"/>		24. Owner's Name & Address, if known	
13. Part of Estab. Hist. Dist.? Yes <input type="checkbox"/> No <input type="checkbox"/>		25. Open to Public? Yes <input type="checkbox"/> No <input type="checkbox"/>	
14. District Potent'l? Yes <input type="checkbox"/> No <input type="checkbox"/>		26. Local Contact Person or Organization	
15. Name of Established District		27. Other Surveys in Which Included	
42. Further Description of Important Features		28. No. of Stories 29. Basement? Yes <input type="checkbox"/> No <input type="checkbox"/> 30. Foundation Material 31. Wall Construction 32. Roof Type & Material 33. No. of Bays Front Side 34. Wall Treatment 35. Plan Shape 36. Changes (Explain in #42) Addition <input type="checkbox"/> Altered <input type="checkbox"/> Moved <input type="checkbox"/> 37. Condition Interior Exterior 38. Preservation Underway? Yes <input type="checkbox"/> No <input type="checkbox"/> 39. Endangered? By What? Yes <input type="checkbox"/> No <input type="checkbox"/> 40. Visible from Public Road? Yes <input type="checkbox"/> No <input type="checkbox"/> 41. Distance from and Frontage on Road	
43. History and Significance			
44. Description of Environment and Outbuildings			
45. Sources of Information		46. Prepared by Nancy B. Breme 47. Organization OHP 48. Date 1861 49. Revision Date(s)	

HISTORIC INVENTORY

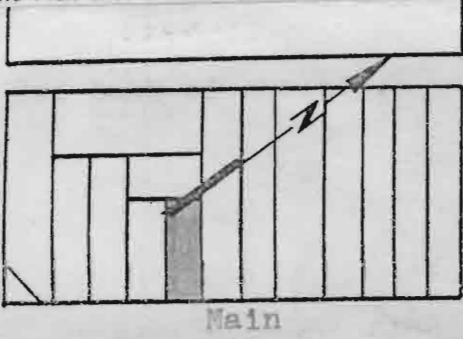

PL-AS-003-018

1. No.

2. County

4. Present Name(s)

5. Other Name(s)

1. No. 107		4. Present Name(s)	
2. County Platte		5. Other Name(s)	
3. Location of Negatives			
6. Specific Location 469 ⁷ Main		16. Thematic Category	
7. City or Town If Rural, Township & Vicinity Weston		17. Date(s) or Period	
8. Site Plan with North Arrow 		18. Style or Design	
9. Coordinates UTM Lat. Long.		19. Architect or Engineer	
10. Site <input type="checkbox"/> Building <input type="checkbox"/> Structure <input type="checkbox"/> Object <input type="checkbox"/>		20. Contractor or Builder	
11. On National Register? Yes <input type="checkbox"/> No <input type="checkbox"/>		21. Original Use, if apparent	
12. Is It Eligible? Yes <input type="checkbox"/> No <input type="checkbox"/>		22. Present Use commercial	
13. Part of Estab. Hist. Dist.? Yes <input type="checkbox"/> No <input type="checkbox"/>		23. Ownership Public <input type="checkbox"/> Private <input checked="" type="checkbox"/>	
14. District Potent'l? Yes <input type="checkbox"/> No <input type="checkbox"/>		24. Owner's Name & Address, if known	
15. Name of Established District		25. Open to Public? Yes <input checked="" type="checkbox"/> No <input type="checkbox"/>	
42. Further Description of Important Features		26. Local Contact Person or Organization	
43. History and Significance		27. Other Surveys in Which Included	
44. Description of Environment and Outbuildings		28. No. of Stories	
45. Sources of Information		29. Basement? Yes <input type="checkbox"/> No <input type="checkbox"/>	
		30. Foundation Material	
		31. Wall Construction	
		32. Roof Type & Material	
		33. No. of Bays Front Side	
		34. Wall Treatment	
		35. Plan Shape	
		36. Changes (Explain in #42) Addition <input type="checkbox"/> Altered <input type="checkbox"/> Moved <input type="checkbox"/>	
		37. Condition Interior Exterior	
		38. Preservation Underway? Yes <input type="checkbox"/> No <input type="checkbox"/>	
		39. Endangered? By What? Yes <input type="checkbox"/> No <input type="checkbox"/>	
		40. Visible from Public Road? Yes <input type="checkbox"/> No <input type="checkbox"/>	
		41. Distance from and Frontage on Road	
			
		46. Prepared by Nancy B. Breme	
		47. Organization OHP	
		48. Date 49. Revision Date(s)	

HISTORIC INVENTORY

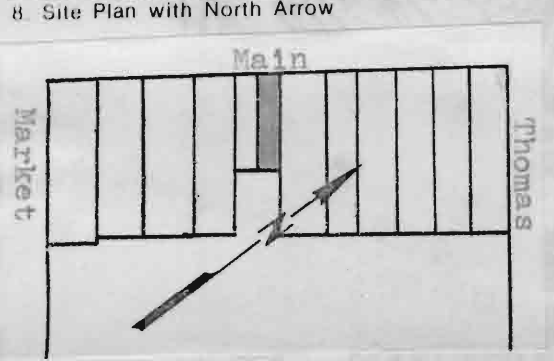

PL-AS-003-019

1. No.

2. County

4. Present Name(s)

5. Other Name(s)

1. No. 63 (65)		4. Present Name(s) Offutt Building (Offutt Jewelry Store)	
2. County Platte		5. Other Name(s)	
3. Location of Negatives			
6. Specific Location 410 Main		16. Thematic Category	
7. City or Town If Rural, Township & Vicinity Weston		17. Date(s) or Period 1845	
8. Site Plan with North Arrow 		18. Style or Design	
9. Coordinates UTM Lat Long		19. Architect or Engineer	
10. Site <input type="checkbox"/> Building <input type="checkbox"/> Structure <input type="checkbox"/> Object <input type="checkbox"/>		20. Contractor or Builder	
11. On National Register? Yes <input type="checkbox"/> No <input type="checkbox"/>		21. Original Use, if apparent	
12. Is It Eligible? Yes <input type="checkbox"/> No <input type="checkbox"/>		22. Present Use commercial	
13. Part of Estab. Hist. Dist.? Yes <input type="checkbox"/> No <input type="checkbox"/>		23. Ownership Public <input type="checkbox"/> Private <input checked="" type="checkbox"/>	
14. District Potent'l? Yes <input type="checkbox"/> No <input type="checkbox"/>		24. Owner's Name & Address, if known J.A. Offutt	
15. Name of Established District		25. Open to Public? Yes <input checked="" type="checkbox"/> No <input type="checkbox"/>	
42. Further Description of Important Features		26. Local Contact Person or Organization	
43. History and Significance		27. Other Surveys in Which Included	
44. Description of Environment and Outbuildings		28. No. of Stories	
45. Sources of Information		29. Basement? Yes <input type="checkbox"/> No <input type="checkbox"/>	
		30. Foundation Material	
		31. Wall Construction	
		32. Roof Type & Material	
		33. No. of Bays Front Side	
		34. Wall Treatment	
		35. Plan Shape	
		36. Changes (Explain in #42) Addition <input type="checkbox"/> Altered <input type="checkbox"/> Moved <input type="checkbox"/>	
		37. Condition Interior Exterior	
		38. Preservation Underway? Yes <input type="checkbox"/> No <input type="checkbox"/>	
		39. Endangered? By What? Yes <input type="checkbox"/> No <input type="checkbox"/>	
		40. Visible from Public Road? Yes <input type="checkbox"/> No <input type="checkbox"/>	
		41. Distance from and Frontage on Road	
			
		46. Prepared by Nancy B. Brems	
		47. Organization OHP	
		48. Date 49. Revision Date(s)	

MISSOURI STATE PARK BOARD - STATE HISTORICAL SURVEY
ARCHITECTURAL SITE INSPECTION LIST
Weston, Missouri.
March-April, 1971

- I. Site location-
1. who is the owner of this property? *J. A. Offutt*
 2. who resides here (if different from owner)? *Business Bldg.*
 3. street address of this property? *410 Main Street*
 4. common historical name of building?
 5. how long have you owned (leased this building)? *70 years*


- II. please map your property on the reverse of this sheet, showing:
1. all structures and out-buildings *2-story business bldg.*
 2. foundations of removed structures *- Rock*
 3. roads, streets and driveways
 4. walkways and paths
 5. fences
 6. wells and cisterns *- old cistern - now filled.*
 7. current property boundaries *- see over*

III. Exterior design of your building:

A. frame building (wooden timber-framed)

1. type of wood
2. size of average timber
3. interfill (clapboards, asbestos sheeting, aluminum siding, etc.)
4. how are the timbers joined?
 - a) mortise and tenon: a space hollowed-out in a timber and shaped to fit an end of another timber.
 - b) dovetail: a series of wedges in an end of a timber designed to interlock with notches or grooves in another timber end.
 - c) spike, nail, screw
 - d) wooden pegs
 - e) nut and bolt.
5. finish of sheeting: paint, stain, natural, etc.

→ B. Brick building

1. arrangement of bricks (please make a small sketch of part of the wall)
2. color *- white - formerly red*
3. size of typical brick *- 5 1/2 x 2 1/4*
4. manufacturer's stamp - if any *- no*
5. evidence of being handmade. *- made in local kiln*
6. extent of original brickwork remaining. *- all*

C. Stone building

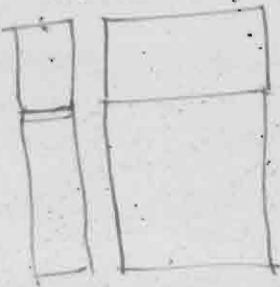
1. are stones arranged in even rows or randomly?
2. color of stone.
3. type of stone
4. extent of original stonework remaining.
5. dimensions of average stone
6. type of mortar used (clay and hair, cement, etc.)

IV. Openings (doors, windows, etc.). Please omit modern doors or recently replaced)

1. door style: a) paneled b) plain - slab door, c) board and batten d) "Z"-frame reinforcement. *- glass paneled door*
2. description: a) number of panels, b) door thickness, c) approx. height and width of each door. *13 1/4" x 7 ft. tall
40-in wide*

3. door hardware (please complete only if hardware is antique or known to be original)

- a) hand-forged hinges, b) cast hinges, c) strap hinges
d) modern "butt" hinges, e) hand-made lock, f) manufactured
g) type: latch, press-lock, bolt, h) manufacturer (if known).



4. window type:

- a) double-hung (standard sash windows)
b) casement
c) bay windows
d) do these windows have shutters? Were they here when you bought the property? how are they hinged?

5. window glass: a) "wavy" glass, b) modern reproduction of "wavy" glass, c) modern smooth glass, d) stained glass.

V. Chimneys- location:

- a) central, b) end, c) corner, d) chimney free-standing on interior of building, e) back of chimney flush with inner surface of an interior wall, f) main body of chimney enclosed within the wall, g) main body of chimney on exterior of building and abutting it, h) main body of chimney free-standing on exterior of building.

description of chimney cap- please sketch on reverse.

material of chimney cap: a) brick, b) stone, c) other

VI. Hardware, other than on window, shutters and doors:

a) what is it:

b) where is it located:

VII: roof: type;

- a) sheet metal, b) wood shingles, c) asphalt shingles, d) slate, e) tile, f) other

VIII: ALTERATIONS 1) What large modifications have been made in the "old" original structure? (please explain briefly on back) *none old metal ceiling*

2) What rooms, walls, rooflines, etc., have been removed or added or altered? (please explain briefly on back). *none*

IX: INTERIOR: Please make a rough sketch of each floorplan, and please include location of: windows, doorways and their swing direction, partitions, chimneys and fireplaces, stairs.

1. floors- a) are they original? b) type of wood, c) approximate width and length of a typical board (if original)
d) floor support: beams? joists?

IX For what purpose is the building used?
store

X Do you have the abstract; if so, would you allow us to examine it at a later date?
yes

HISTORIC INVENTORY

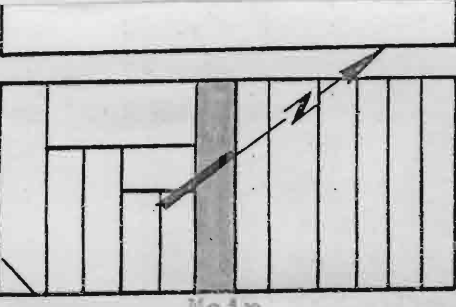

PL-AS-003-020

1. No.

2. County

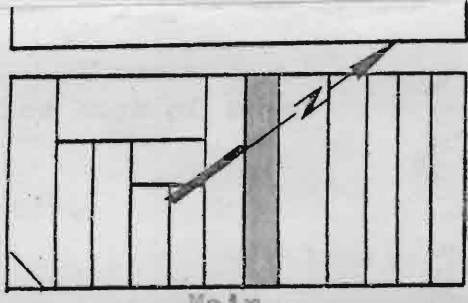

4. Present Name(s)

5. Other Name(s)

1. No. 106		4. Present Name(s) Weston Bar & Grill	
2. County Platte		5. Other Name(s)	
3. Location of Negatives			
6. Specific Location 411 Main		16. Thematic Category	
7. City or Town If Rural, Township & Vicinity Weston		17. Date(s) or Period	
8. Site Plan with North Arrow		18. Style or Design	
		19. Architect or Engineer	
9. Coordinates UTM		20. Contractor or Builder	
10. Site <input type="checkbox"/> Building <input type="checkbox"/> Structure <input type="checkbox"/> Object <input type="checkbox"/>		21. Original Use, if apparent	
11. On National Register? Yes <input type="checkbox"/> No <input type="checkbox"/>		22. Present Use commercial	
12. Is It Eligible? Yes <input type="checkbox"/> No <input type="checkbox"/>		23. Ownership Public <input type="checkbox"/> Private <input checked="" type="checkbox"/>	
13. Part of Estab. Hist. Dist.? Yes <input type="checkbox"/> No <input type="checkbox"/>		24. Owner's Name & Address, if known	
14. District Potent'l? Yes <input type="checkbox"/> No <input type="checkbox"/>		25. Open to Public? Yes <input checked="" type="checkbox"/> No <input type="checkbox"/>	
15. Name of Established District		26. Local Contact Person or Organization	
42. Further Description of Important Features		27. Other Surveys in Which Included	
43. History and Significance			
44. Description of Environment and Outbuildings		46. Prepared by Nancy B. Breme	
45. Sources of Information		47. Organization OHP	
		48. Date	
		49. Revision Date(s)	

HISTORIC INVENTORY

PL-AS-003-021

1. No. 105		4. Present Name(s)		1. No.	
2. County Platte		5. Other Name(s)			2. County
3. Location of Negatives					
6. Specific Location 413 Main		16. Thematic Category		3. Present Name(s)	
7. City or Town If Rural, Township & Vicinity Weston		17. Date(s) or Period			
8. Site Plan with North Arrow 		18. Style or Design			
9. Coordinates UTM Lat. Long.		19. Architect or Engineer		4. Other Name(s)	
		20. Contractor or Builder			
		21. Original Use, if apparent			
10. Site <input type="checkbox"/> Building <input type="checkbox"/> Structure <input type="checkbox"/> Object <input type="checkbox"/>		22. Present Use		5. Other Name(s)	
11. On National Register? Yes <input type="checkbox"/> No <input type="checkbox"/>		23. Ownership Public <input type="checkbox"/> Private <input type="checkbox"/>			
12. Is It Eligible? Yes <input type="checkbox"/> No <input type="checkbox"/>		24. Owner's Name & Address, if known			
13. Part of Estab. Hist. Dist.? Yes <input type="checkbox"/> No <input type="checkbox"/>		25. Open to Public? Yes <input type="checkbox"/> No <input type="checkbox"/>		6. Other Name(s)	
14. District Potent'l? Yes <input type="checkbox"/> No <input type="checkbox"/>		26. Local Contact Person or Organization			
15. Name of Established District		27. Other Surveys in Which Included			
42. Further Description of Important Features				7. Other Name(s)	
43. History and Significance					
44. Description of Environment and Outbuildings					
45. Sources of Information		46. Prepared by Nancy B. Brene		8. Other Name(s)	
		47. Organization OHP			
		48. Date 49. Revision Date(s)			

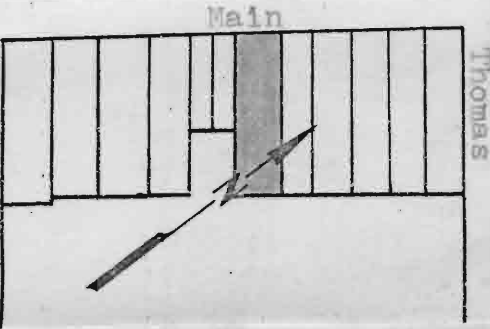
1061

HISTORIC INVENTORY

PL-AS-003-022

1. No.
2. County
4. Present Name(s)
5. Other Name(s)

1. No. 115	4. Present Name(s) Olde Weston Pub
2. County Platte	5. Other Name(s)
3. Location of Negatives	

6. Specific Location 414 Main	16. Thematic Category	28. No. of Stories
7. City or Town If Rural, Township & Vicinity Weston	17. Date(s) or Period	29. Basement? Yes <input type="checkbox"/> No <input type="checkbox"/>
8. Site Plan with North Arrow 	18. Style or Design	30. Foundation Material
9. Coordinates UTM Lat. Long.	19. Architect or Engineer	31. Wall Construction
10. Site <input type="checkbox"/> Building <input type="checkbox"/> Structure <input type="checkbox"/> Object <input type="checkbox"/>	20. Contractor or Builder	32. Roof Type & Material
11. On National Register? Yes <input type="checkbox"/> No <input type="checkbox"/>	21. Original Use, if apparent	33. No. of Bays Front Side
12. Is It Eligible? Yes <input type="checkbox"/> No <input type="checkbox"/>	22. Present Use commercial	34. Wall Treatment
13. Part of Estab. Hist. Dist.? Yes <input type="checkbox"/> No <input type="checkbox"/>	23. Ownership Public <input type="checkbox"/> Private <input checked="" type="checkbox"/>	35. Plan Shape
14. District Potent'l? Yes <input type="checkbox"/> No <input type="checkbox"/>	24. Owner's Name & Address, if known	36. Changes (Explain in #42) Addition <input type="checkbox"/> Altered <input type="checkbox"/> Moved <input type="checkbox"/>
15. Name of Established District	25. Open to Public? Yes <input checked="" type="checkbox"/> No <input type="checkbox"/>	37. Condition Interior Exterior
	26. Local Contact Person or Organization	38. Preservation Underway? Yes <input type="checkbox"/> No <input type="checkbox"/>
	27. Other Surveys in Which Included	39. Endangered? By What? Yes <input type="checkbox"/> No <input type="checkbox"/>
		40. Visible from Public Road? Yes <input type="checkbox"/> No <input type="checkbox"/>
		41. Distance from and Frontage on Road

42. Further Description of Important Features	
---	---

43. History and Significance

44. Description of Environment and Outbuildings

45. Sources of Information	46. Prepared by Nancy B. Breme
	47. Organization OHP
	48. Date
	49. Revision Date(s)

1861

HISTORIC INVENTORY

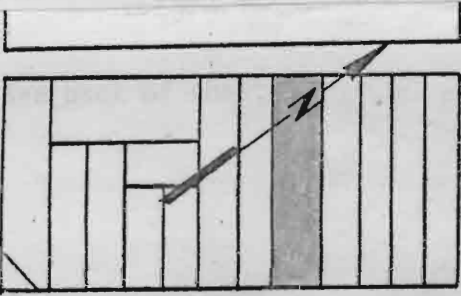

PL-AS-003-023

1. No.

2. County

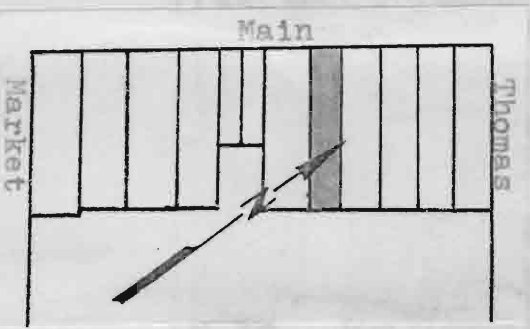
4. Present Name(s)

5. Other Name(s)

1. No. 104		4. Present Name(s) Hall's Hardware	
2. County Platte		5. Other Name(s) Hall's Supply	
3. Location of Negatives			
6. Specific Location 415 Main		16. Thematic Category	
7. City or Town If Rural, Township & Vicinity Weston		17. Date(s) or Period	
8. Site Plan with North Arrow		18. Style or Design	
		19. Architect or Engineer	
		20. Contractor or Builder	
		21. Original Use, if apparent	
		22. Present Use commercial	
9. Coordinates UTM Lat. Long.		23. Ownership Public <input type="checkbox"/> Private <input checked="" type="checkbox"/>	
10. Site <input type="checkbox"/> Building <input type="checkbox"/> Structure <input type="checkbox"/> Object <input type="checkbox"/>		24. Owner's Name & Address, if known	
11. On National Register? Yes <input type="checkbox"/> No <input type="checkbox"/>		25. Open to Public? Yes <input checked="" type="checkbox"/> No <input type="checkbox"/>	
12. Is It Eligible? Yes <input type="checkbox"/> No <input type="checkbox"/>		26. Local Contact Person or Organization	
13. Part of Estab. Hist. Dist.? Yes <input type="checkbox"/> No <input type="checkbox"/>		27. Other Surveys in Which Included	
14. District Potent'l? Yes <input type="checkbox"/> No <input type="checkbox"/>			
15. Name of Established District		28. No. of Stories	
		29. Basement? Yes <input type="checkbox"/> No <input type="checkbox"/>	
		30. Foundation Material	
		31. Wall Construction	
		32. Roof Type & Material	
		33. No. of Bays Front Side	
		34. Wall Treatment	
		35. Plan Shape	
		36. Changes (Explain in #42) Addition <input type="checkbox"/> Altered <input type="checkbox"/> Moved <input type="checkbox"/>	
		37. Condition Interior Exterior	
		38. Preservation Underway? Yes <input type="checkbox"/> No <input type="checkbox"/>	
		39. Endangered? By What? Yes <input type="checkbox"/> No <input type="checkbox"/>	
		40. Visible from Public Road? Yes <input type="checkbox"/> No <input type="checkbox"/>	
		41. Distance from and Frontage on Road	
42. Further Description of Important Features			
43. History and Significance			
44. Description of Environment and Outbuildings			
45. Sources of Information		46. Prepared by Nancy B. Breme	
		47. Organization OHP	
		48. Date 1861	
		49. Revision Date(s)	

HISTORIC INVENTORY

PL-AS-003-024

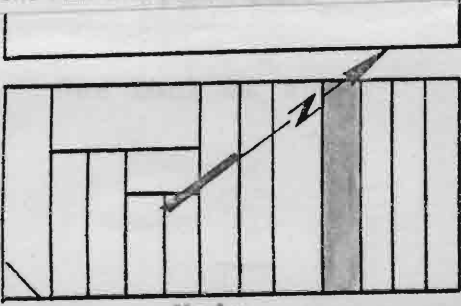

1. No. 114		4. Present Name(s) Lee's Coffee Shop		1. No.	
2. County Platte		5. Other Name(s)			2. County
3. Location of Negatives					
6. Specific Location 416 Main		16. Thematic Category		3. Present Name(s)	
7. City or Town If Rural, Township & Vicinity Weston		17. Date(s) or Period			4. Present Name(s)
8. Site Plan with North Arrow		18. Style or Design			
		19. Architect or Engineer			
		20. Contractor or Builder			
		21. Original Use, if apparent			
9. Coordinates UTM Lat. _____ Long. _____		22. Present Use commercial		6. Other Name(s)	
10. Site Building Structure Object		23. Ownership Public <input type="checkbox"/> Private <input checked="" type="checkbox"/>			
11. On National Register? Yes <input type="checkbox"/> No <input type="checkbox"/>		24. Owner's Name & Address, if known			
12. Is It Eligible? Yes <input type="checkbox"/> No <input type="checkbox"/>		25. Open to Public? Yes <input type="checkbox"/> No <input type="checkbox"/>		7. Other Name(s)	
13. Part of Estab. Hist. Dist.? Yes <input type="checkbox"/> No <input type="checkbox"/>		26. Local Contact Person or Organization			
14. District Potent'l? Yes <input type="checkbox"/> No <input type="checkbox"/>		27. Other Surveys in Which Included			
15. Name of Established District		28. No. of Stories		8. Other Name(s)	
42. Further Description of Important Features		29. Basement? Yes <input type="checkbox"/> No <input type="checkbox"/>			
		30. Foundation Material			
		31. Wall Construction			
43. History and Significance		32. Roof Type & Material		9. Other Name(s)	
		33. No. of Bays Front Side			
		34. Wall Treatment			
44. Description of Environment and Outbuildings		35. Plan Shape		10. Other Name(s)	
		36. Changes (Explain in #42) Addition <input type="checkbox"/> Altered <input type="checkbox"/> Moved <input type="checkbox"/>			
		37. Condition Interior Exterior			
45. Sources of Information		38. Preservation Underway? Yes <input type="checkbox"/> No <input type="checkbox"/>		11. Other Name(s)	
		39. Endangered? By What? Yes <input type="checkbox"/> No <input type="checkbox"/>			
		40. Visible from Public Road? Yes <input type="checkbox"/> No <input type="checkbox"/>			
46. Prepared by Nancy B. Breme		41. Distance from and Frontage on Road		12. Other Name(s)	
		47. Organization OHP			
		48. Date 49. Revision Date(s)			



181

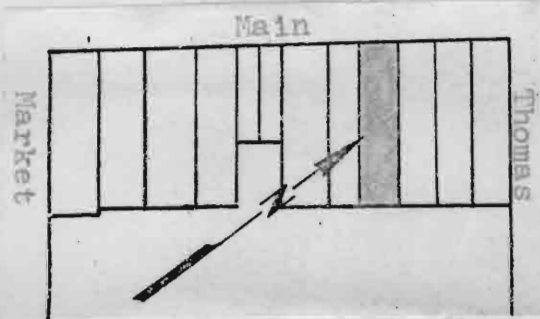

HISTORIC INVENTORY

PL-AS-003-025

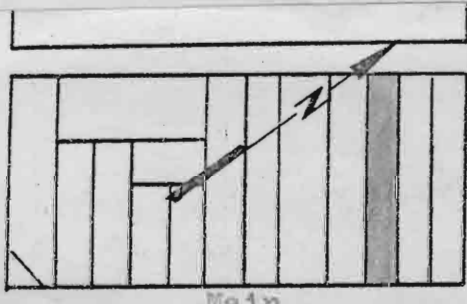
1. No. 65 (69)		4. Present Name(s) Kerns Building (Kerns Offset Printing)		1. No.	
2. County Platte		5. Other Name(s)			2. County
3. Location of Negatives					
6. Specific Location 417 Main		16. Thematic Category		4. Present Name(s)	
7. City or Town If Rural, Township & Vicinity Weston		17. Date(s) or Period 1856			
8. Site Plan with North Arrow		18. Style or Design		5. Other Name(s)	
		19. Architect or Engineer			
9. Coordinates UTM		20. Contractor or Builder			
10. Site <input type="checkbox"/> Building <input type="checkbox"/> Structure <input type="checkbox"/> Object <input type="checkbox"/>		21. Original Use, if apparent			
11. On National Register? Yes <input type="checkbox"/> No <input type="checkbox"/>		22. Present Use commercial			
12. Is It Eligible? Yes <input type="checkbox"/> No <input type="checkbox"/>		23. Ownership Public <input type="checkbox"/> Private <input checked="" type="checkbox"/>			
13. Part of Estab. Hist. Dist.? Yes <input type="checkbox"/> No <input type="checkbox"/>		24. Owner's Name & Address, if known			
14. District Potent'l? Yes <input type="checkbox"/> No <input type="checkbox"/>		25. Open to Public? Yes <input type="checkbox"/> No <input type="checkbox"/>			
15. Name of Established District		26. Local Contact Person or Organization			
		27. Other Surveys in Which Included			
42. Further Description of Important Features		28. No. of Stories			
		29. Basement? Yes <input type="checkbox"/> No <input type="checkbox"/>			
		30. Foundation Material			
		31. Wall Construction			
		32. Roof Type & Material			
		33. No. of Bays Front Side			
		34. Wall Treatment			
		35. Plan Shape			
		36. Changes (Explain in #42) Addition <input type="checkbox"/> Altered <input type="checkbox"/> Moved <input type="checkbox"/>			
		37. Condition Interior Exterior			
		38. Preservation Underway? Yes <input type="checkbox"/> No <input type="checkbox"/>			
		39. Endangered? By What? Yes <input type="checkbox"/> No <input type="checkbox"/>			
		40. Visible from Public Road? Yes <input type="checkbox"/> No <input type="checkbox"/>			
		41. Distance from and Frontage on Road			
43. History and Significance					
44. Description of Environment and Outbuildings					
45. Sources of Information		46. Prepared by Nancy E. Breme			
		47. Organization OHP			
		48. Date		49. Revision Date(s)	

HISTORIC INVENTORY

PL-AS-003-026

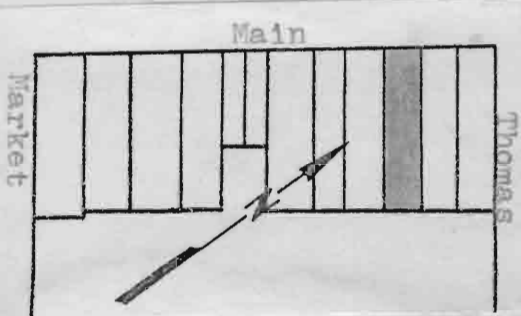

1. No. 113		4. Present Name(s) Brian L. Bartholomew (chiropractor)		1. No.	
2. County Platte		5. Other Name(s)			2. County
3. Location of Negatives					
6. Specific Location 418 Main		16. Thematic Category		3. Present Name(s)	
7. City or Town If Rural, Township & Vicinity Weston		17. Date(s) or Period			
8. Site Plan with North Arrow		18. Style or Design		4. Present Name(s)	
		19. Architect or Engineer			
9. Coordinates UTM Lat. Long.		20. Contractor or Builder		5. Other Name(s)	
10. Site Building Structure Object		21. Original Use, if apparent			
11. On National Register? Yes No		22. Present Use			
12. Is It Eligible? Yes No		23. Ownership Public Private			
13. Part of Estab. Hist. Dist.? Yes No		24. Owner's Name & Address, if known			
14. District Potent'l? Yes No		25. Open to Public? Yes No			
15. Name of Established District		26. Local Contact Person or Organization			
42. Further Description of Important Features		27. Other Surveys in Which Included			
43. History and Significance					
44. Description of Environment and Outbuildings					
45. Sources of Information		46. Prepared by Nancy B. Brene			
		47. Organization OHP			
		48. Date 49. Revision Date(s)			

HISTORIC INVENTORY

1 No. 103		4 Present Name(s) Quinley Paint & Supply	
2 County Platte		5 Other Name(s)	
3 Location of Negatives			
6 Specific Location 419 Main		16 Thematic Category	
7 City or Town If Rural, Township & Vicinity Weston		17 Date(s) or Period	
8 Site Plan with North Arrow 		18 Style or Design	
9 Coordinates UTM Lat Long		19 Architect or Engineer	
10 Site Building Structure Object		20 Contractor or Builder	
11 On National Register? Yes <input type="checkbox"/> No <input checked="" type="checkbox"/>		21 Original Use, if apparent	
12 Is It Eligible? Yes <input type="checkbox"/> No <input checked="" type="checkbox"/>		22 Present Use commercial	
13 Part of Estab Hist Dist? Yes <input type="checkbox"/> No <input checked="" type="checkbox"/>		23 Ownership Public <input type="checkbox"/> Private <input checked="" type="checkbox"/>	
14 District Potent'l? Yes <input type="checkbox"/> No <input checked="" type="checkbox"/>		24 Owner's Name & Address, if known	
15 Name of Established District		25 Open to Public? Yes <input type="checkbox"/> No <input checked="" type="checkbox"/>	
42 Further Description of Important Features		26 Local Contact Person or Organization	
43 History and Significance		27 Other Surveys in Which Included	
44 Description of Environment and Outbuildings		28 No. of Stories	
45 Sources of Information		29 Basement? Yes <input type="checkbox"/> No <input checked="" type="checkbox"/>	
		30 Foundation Material	
		31 Wall Construction	
		32 Roof Type & Material	
		33 No. of Bays Front Side	
		34 Wall Treatment	
		35 Plan Shape	
		36 Changes (Explain in #42) Addition <input type="checkbox"/> Altered <input type="checkbox"/> Moved <input type="checkbox"/>	
		37 Condition Interior <input type="checkbox"/> Exterior <input type="checkbox"/>	
		38 Preservation Underway? Yes <input type="checkbox"/> No <input checked="" type="checkbox"/>	
		39 Endangered? By What? Yes <input type="checkbox"/> No <input checked="" type="checkbox"/>	
		40 Visible from Public Road? Yes <input type="checkbox"/> No <input checked="" type="checkbox"/>	
		41 Distance from and Frontage on Road	
		46 Prepared by Nancy B. Breme	
		47 Organization OHP	
		48 Date	
		49 Revision Date(s)	

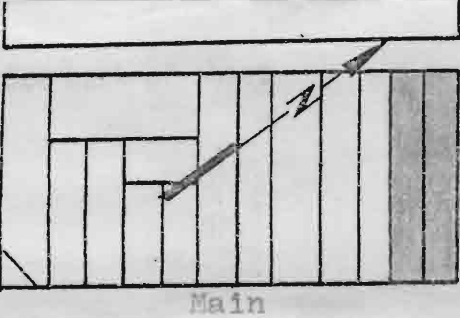

Office of Historic Preservation, P.O. Box 176, Jefferson City, Missouri 65101

HISTORIC INVENTORY

1 No 112		4 Present Name(s) Liberty Market		1 No
2 County Platte		5 Other Name(s)		
3 Location of Negatives				
6 Specific Location 420 Main		16 Thematic Category	28 No. of Stories	2 County
7 City or Town If Rural, Township & Vicinity Weston		17 Date(s) or Period	29 Basement? Yes <input type="checkbox"/> No <input type="checkbox"/>	
8 Site Plan with North Arrow		18 Style or Design	30 Foundation Material	
		19 Architect or Engineer	31 Wall Construction	4 Present Name(s)
9 Coordinates UTM		20 Contractor or Builder	32 Roof Type & Material	
10 Site <input type="checkbox"/> Building <input type="checkbox"/> Structure <input type="checkbox"/> Object <input type="checkbox"/>		21 Original Use, if apparent	33 No. of Bays Front Side	
11 On National Register? Yes <input type="checkbox"/> No <input type="checkbox"/>		22 Present Use commercial	34 Wall Treatment	5 Other Name(s)
12 Is It Eligible? Yes <input type="checkbox"/> No <input type="checkbox"/>		23 Ownership Public <input type="checkbox"/> Private <input type="checkbox"/>	35 Plan Shape	
13 Part of Estab Hist Dist? Yes <input type="checkbox"/> No <input type="checkbox"/>		24 Owner's Name & Address, if known	36 Changes (Explain in #42) Addition <input type="checkbox"/> Altered <input type="checkbox"/> Moved <input type="checkbox"/>	
14 District Potent'l? Yes <input type="checkbox"/> No <input type="checkbox"/>		25 Open to Public? Yes <input type="checkbox"/> No <input type="checkbox"/>	37 Condition Interior Exterior	
15 Name of Established District		26 Local Contact Person or Organization	38 Preservation Underway? Yes <input type="checkbox"/> No <input type="checkbox"/>	
42 Further Description of Important Features		27 Other Surveys in Which Included	39 Endangered? By What? Yes <input type="checkbox"/> No <input type="checkbox"/>	
43 History and Significance				
44 Description of Environment and Outbuildings				
45 Sources of Information		46 Prepared by Nancy B. Breme		
		47 Organization OHP		
		48 Date	49 Revision Date(s)	

HISTORIC INVENTORY

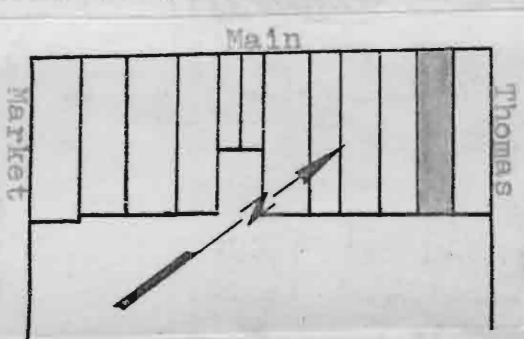

PL-AS-003-029

1. No. 102		4. Present Name(s) <div style="text-align: center;">Bank of Weston</div>		1. No.	
2. County Platte		5. Other Name(s)			2. County
3. Location of Negatives					
6. Specific Location <div style="text-align: center;">421 Main</div>		16. Thematic Category		4. Present Name(s)	
7. City or Town If Rural, Township & Vicinity Weston		17. Date(s) or Period			
8. Site Plan with North Arrow		18. Style or Design		5. Other Name(s)	
		19. Architect or Engineer			
9. Coordinates UTM Lat. Long.		20. Contractor or Builder			
10. Site <input type="checkbox"/> Building <input type="checkbox"/> Structure <input type="checkbox"/> Object <input type="checkbox"/>		21. Original Use, if apparent			
11. On National Register? Yes <input type="checkbox"/> No <input type="checkbox"/>		22. Present Use <div style="text-align: center;">commercial</div>			
12. Is It Eligible? Yes <input type="checkbox"/> No <input type="checkbox"/>		23. Ownership Public <input type="checkbox"/> Private <input checked="" type="checkbox"/>			
13. Part of Estab. Hist. Dist.? Yes <input type="checkbox"/> No <input type="checkbox"/>		24. Owner's Name & Address, if known			
14. District Potent'l? Yes <input type="checkbox"/> No <input type="checkbox"/>		25. Open to Public? Yes <input checked="" type="checkbox"/> No <input type="checkbox"/>			
15. Name of Established District		26. Local Contact Person or Organization			
42. Further Description of Important Features		27. Other Surveys in Which Included			
43. History and Significance					
44. Description of Environment and Outbuildings					
45. Sources of Information		46. Prepared by Nancy B. Breme			
		47. Organization OHP			
		48. Date		49. Revision Date(s)	

1001

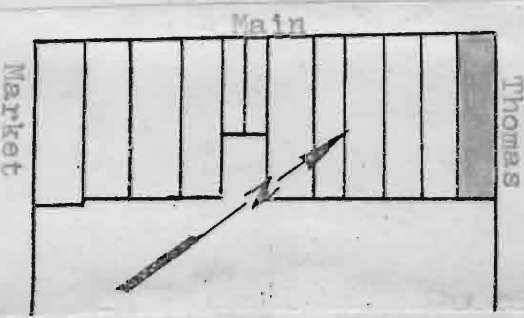

HISTORIC INVENTORY

PL-AS-003-030

1. No. 111		4. Present Name(s) Weston Pharmacy		1. No.
2. County Platte		5. Other Name(s)		
3. Location of Negatives				
6. Specific Location 422 Main		16. Thematic Category		2. County
7. City or Town If Rural, Township & Vicinity Weston		17. Date(s) or Period		
8. Site Plan with North Arrow		18. Style or Design		
		19. Architect or Engineer		4. Present Name(s)
		20. Contractor or Builder		
		21. Original Use, if apparent		
9. Coordinates UTM Lat. Long.		22. Present Use commercial		
10. Site Building Structure Object		23. Ownership Public <input type="checkbox"/> Private <input checked="" type="checkbox"/>		
11. On National Register? Yes <input type="checkbox"/> No <input checked="" type="checkbox"/>		24. Owner's Name & Address, if known		
12. Is It Eligible? Yes <input type="checkbox"/> No <input checked="" type="checkbox"/>		25. Open to Public? Yes <input checked="" type="checkbox"/> No <input type="checkbox"/>		
13. Part of Estab. Hist. Dist.? Yes <input type="checkbox"/> No <input checked="" type="checkbox"/>		26. Local Contact Person or Organization		
14. District Potent'l? Yes <input type="checkbox"/> No <input checked="" type="checkbox"/>		27. Other Surveys in Which Included		
15. Name of Established District		28. No. of Stories		
42. Further Description of Important Features		29. Basement? Yes <input type="checkbox"/> No <input checked="" type="checkbox"/>		
		30. Foundation Material		
		31. Wall Construction		
43. History and Significance		32. Roof Type & Material		
		33. No. of Bays Front Side		
		34. Wall Treatment		
44. Description of Environment and Outbuildings		35. Plan Shape		
		36. Changes (Explain in #42) Addition <input type="checkbox"/> Altered <input type="checkbox"/> Moved <input type="checkbox"/>		
		37. Condition Interior Exterior		
45. Sources of Information		38. Preservation Underway? Yes <input type="checkbox"/> No <input checked="" type="checkbox"/>		
		39. Endangered? By What? Yes <input type="checkbox"/> No <input checked="" type="checkbox"/>		
		40. Visible from Public Road? Yes <input type="checkbox"/> No <input checked="" type="checkbox"/>		
		41. Distance from and Frontage on Road		
				5. Other Name(s)
		46. Prepared by Nancy B. Breme		
		47. Organization OHP		
		48. Date		49. Revision Date(s)

HISTORIC INVENTORY

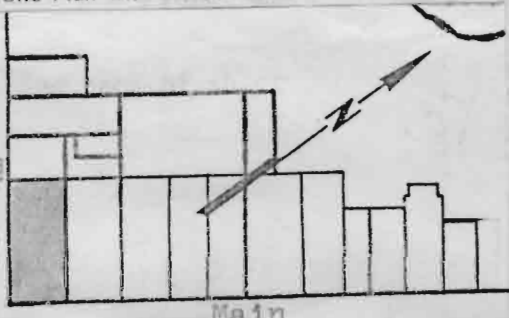
PL-AS-063-031

1. No. 110		4. Present Name(s)		1. No.	
2. County Platte		5. Other Name(s)			2. County
3. Location of Negatives					
6. Specific Location 424 Main		16. Thematic Category		4. Present Name(s)	
7. City or Town If Rural, Township & Vicinity Weston		17. Date(s) or Period			
8. Site Plan with North Arrow		18. Style or Design		5. Other Name(s)	
		19. Architect or Engineer			
9. Coordinates UTM Lat _____ Long _____		20. Contractor or Builder			
10. Site <input type="checkbox"/> Building <input type="checkbox"/> Structure <input type="checkbox"/> Object <input type="checkbox"/>		21. Original Use, if apparent			
11. On National Register? Yes <input type="checkbox"/> No <input type="checkbox"/>		22. Present Use commercial			
12. Is It Eligible? Yes <input type="checkbox"/> No <input type="checkbox"/>		23. Ownership Public <input type="checkbox"/> Private <input checked="" type="checkbox"/>			
13. Part of Estab. Hist. Dist.? Yes <input type="checkbox"/> No <input type="checkbox"/>		24. Owner's Name & Address, if known			
14. District Potent'l? Yes <input type="checkbox"/> No <input type="checkbox"/>		25. Open to Public? Yes <input checked="" type="checkbox"/> No <input type="checkbox"/>			
15. Name of Established District		26. Local Contact Person or Organization			
16. Further Description of Important Features		27. Other Surveys in Which Included			
42. Further Description of Important Features					
43. History and Significance					
44. Description of Environment and Outbuildings					
45. Sources of Information		46. Prepared by Nancy E. Breme			
		47. Organization OHP			
		48. Date _____ 49. Revision Date(s) _____			

1861

HISTORIC INVENTORY

PL-AS-003-032

1. No. 62 (62)		4. Present Name(s) Heley-Sandell Building		1. No.	
2. County Platte		5. Other Name(s) Hillix Building			2. County
3. Location of Negatives					
6. Specific Location 501 Main		16. Thematic Category		3. Present Name(s)	
7. City or Town If Rural, Township & Vicinity Weston		17. Date(s) or Period 1893			
8. Site Plan with North Arrow 		18. Style or Design		4. Present Name(s)	
9. Coordinates UTM Lat. Long.		19. Architect or Engineer			
10. Site Building Structure Object		20. Contractor or Builder		5. Other Name(s)	
11. On National Register? Yes <input type="checkbox"/> No <input type="checkbox"/>		21. Original Use, if apparent			
12. Is It Eligible? Yes <input type="checkbox"/> No <input type="checkbox"/>		22. Present Use fabric shop			
13. Part of Estab. Hist. Dist.? Yes <input type="checkbox"/> No <input type="checkbox"/>		23. Ownership Public <input type="checkbox"/> Private <input checked="" type="checkbox"/>			
14. District Potent'l? Yes <input type="checkbox"/> No <input type="checkbox"/>		24. Owner's Name & Address, if known Dr. Brian Bartholomew, Weston, Mo. 64098			
15. Name of Established District		25. Open to Public? Yes <input type="checkbox"/> No <input type="checkbox"/>			
42. Further Description of Important Features adjacent building (to the immediate right) is the Masonic Hall, 507 Main		26. Local Contact Person or Organization			
43. History and Significance		27. Other Surveys in Which Included			
44. Description of Environment and Outbuildings		28. No. of Stories			
45. Sources of Information		29. Basement? Yes <input type="checkbox"/> No <input type="checkbox"/>			
		30. Foundation Material			
		31. Wall Construction			
		32. Roof Type & Material			
		33. No. of Bays Front Side			
		34. Wall Treatment			
		35. Plan Shape			
		36. Changes (Explain in #42) Addition <input type="checkbox"/> Altered <input type="checkbox"/> Moved <input type="checkbox"/>			
		37. Condition Interior Exterior			
		38. Preservation Underway? Yes <input type="checkbox"/> No <input type="checkbox"/>			
		39. Endangered? By What? Yes <input type="checkbox"/> No <input type="checkbox"/>			
		40. Visible from Public Road? Yes <input type="checkbox"/> No <input type="checkbox"/>			
		41. Distance from and Frontage on Road			
		46. Prepared by			
		47. Organization			
		48. Date 1882			
		49. Revision Date(s)			



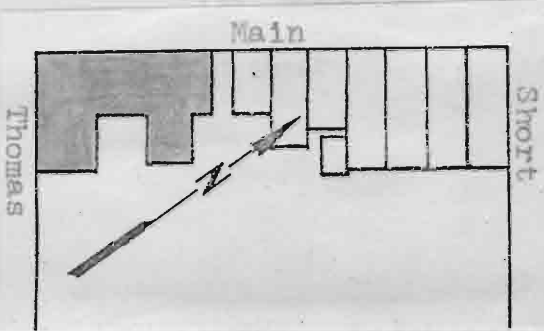

Sandell - Helen Bldg.

This was all that they
knew and all that I could find.
Mrs. Sandell said that a notebook
was being sent about the store. But
wouldn't arrive until the end of the
month. She couldn't tell me
anything about the history.

Mrs. Kemmer

HISTORIC INVENTORY

PL-AS-003-033

1. No. 56 (66)		4. Present Name(s) Old St. George Hotel (Hotel Weston)		1. No.	
2. County Platte		5. Other Name(s) Exchange Hotel, Perkins House, Ryan House, Bailey Brothers Banking Building			2. County
3. Location of Negatives				4. Present Name(s)	
6. Specific Location 504 Main		16. Thematic Category			5. Other Name(s)
7. City or Town If Rural, Township & Vicinity Weston		17. Date(s) or Period 1892*		28. No. of Stories	
8. Site Plan with North Arrow		18. Style or Design			29. Basement? Yes <input type="checkbox"/> No <input type="checkbox"/>
		19. Architect or Engineer		30. Foundation Material	
		20. Contractor or Builder			31. Wall Construction
		21. Original Use, if apparent		32. Roof Type & Material	
		22. Present Use hotel			33. No. of Bays Front Side
		23. Ownership Public <input type="checkbox"/> Private <input checked="" type="checkbox"/>		34. Wall Treatment	
		24. Owner's Name & Address, if known			35. Plan Shape
9. Coordinates UTM Lat. Long.		25. Open to Public? Yes <input type="checkbox"/> No <input type="checkbox"/>		36. Changes (Explain in #42) Addition <input type="checkbox"/> Altered <input type="checkbox"/> Moved <input type="checkbox"/>	
10. Site <input type="checkbox"/> Building <input type="checkbox"/> Structure <input type="checkbox"/> Object <input type="checkbox"/>		26. Local Contact Person or Organization			37. Condition Interior Exterior
11. On National Register? Yes <input type="checkbox"/> No <input type="checkbox"/>		27. Other Surveys in Which Included		38. Preservation Underway? Yes <input type="checkbox"/> No <input type="checkbox"/>	
12. Is It Eligible? Yes <input type="checkbox"/> No <input type="checkbox"/>					39. Endangered? By What? Yes <input type="checkbox"/> No <input type="checkbox"/>
13. Part of Estab. Hist. Dist.? Yes <input type="checkbox"/> No <input type="checkbox"/>				40. Visible from Public Road? Yes <input type="checkbox"/> No <input type="checkbox"/>	
14. District Potent'l? Yes <input type="checkbox"/> No <input type="checkbox"/>					41. Distance from and Frontage on Road
15. Name of Established District					
42. Further Description of Important Features					5. Other Name(s)
					
43. History and Significance *Original building burned in 1890; present building built in 1892.					
44. Description of Environment and Outbuildings					
45. Sources of Information					
46. Prepared by Nancy B. Breme					
47. Organization OHP					
48. Date		49. Revision Date(s)			

1766

Weston - St. George Hotel - Exchange Hotel - Hotel Weston - Perkins House 1892 - Ryan

MISSOURI STATE PARK BOARD - STATE HISTORICAL SURVEY
ARCHITECTURAL SITE INSPECTION LIST
Weston, Missouri
March-April, 1971

I. Site location-

1. who is the owner of this property? *Mr. & Mrs. H.W. Weigman*
2. who resides here (if different from owner)? *Hotel*
3. street address of this property: *504 Main*
4. common historical name of building?
5. how long have you owned (leased this building)? *1947*

II. please map your property on the reverse of this sheet, showing:

1. all structures and out-buildings -
2. foundations of removed structures -
3. roads, streets and driveways -
4. walkways and paths -
5. fences -
6. wells and cisterns -
7. current property boundaries -

III. Exterior design of your building:

A. frame building (wooden timber-framed)

1. type of wood -
2. size of average timber
3. interfill (clapboards, asbestos sheeting, aluminum siding, etc.)
4. how are the timbers joined?
 - a) mortise and tenon: a space hollowed-out in a timber and shaped to fit an end of another timber.
 - b) dovetail: a series of wedges in and end of a timber designed to interlock with notches or grooves in another timber end.
 - c) spike, nail, screw
 - d) wooden pegs
 - e) nut and bolt.
5. finish of sheeting: paint, stain, natural, etc.

B. Brick building



1. arrangement of bricks (please make a small sketch of part of the wall)
2. color *Red*
3. size of typical brick *2 1/4 x 8 1/2*
4. manufacturer's stamp - if any
5. evidence of being handmade. *yes*
6. extent of original brickwork remaining. *=*

C. Stone building

1. are stones arranged in even rows or randomly?
2. color of stone.
3. type of stone
4. extent of original stonework remaining.
5. dimensions of average stone
6. type of mortar used (clay and hair, cement, etc.)

IV. Openings (doors, windows, etc.). Please omit modern doors or recently replaced

1. door style: a) paneled b) plain - slab door, c) board and batten d) "Z"-frame reinforcement.
2. description: a) number of panels, b) door thickness, c) approx. height and width of each door.

*4 panels
1 1/2" thick -
6'8" H -*



504 Main 2 of 6

3. door hardware (please complete only if hardware is antique or known to be original)
- a) hand-forged hinges, b) cast hinges, c) strap hinges
 - d) modern "butt" hinges, e) hand-made lock, f) manufactured
 - g) type: latch, press-lock, bolt, h) manufacturer (if known).

4. window type:

- a) double-hung (standard sash windows)
- b) casement
- c) bay windows
- d) do these windows have shutters? Were they here when you bought the property? how are they hinged?

5. window glass: a) "wavy" glass, b) modern reproduction of "wavy" glass, c) modern smooth glass, d) stained glass.

V. Chimneys- location:

- a) central, b) end, c) corner, d) chimney free-standing on interior of building, e) back of chimney flush with inner surface of an interior wall, f) main body of chimney enclosed within the wall, g) main body of chimney on exterior of building and abutting it, h) main body of chimney free-standing on exterior of building.

description of chimney cap- please sketch on reverse.

material of chimney cap: a) brick, b) stone, c) other

VI. Hardware, other than on window, shutters and doors:

a) what is it:

b) where is it located:

VII: roof: type;

- a) sheet metal, b) wood shingles, c) asphalt shingles, d) slate, e) tile, f) other

VIII: ALTERATIONS 1) What large modifications have been made in the "old" original structure? (please explain briefly on back)

- 2) What rooms, walls, rooflines, etc., have been removed or added or altered? (please explain briefly on back).

IX: INTERIOR: Please make a rough sketch of each floorplan, and please include location of: windows, doorways and their swing direction, partitions, chimneys and fireplaces, stairs.

1. floors- a) are they original? b) type of wood, c) approximate width and length of a typical board (if original) d) floor support: beams? joists?

IX For what purpose is the building used?
Hotel

** Do you have the abstract; if so, may we examine it at a later date?*

Yes - 504 Main 306 Survey by Betty Hume



MISSOURI STATE PARK BOARD

STATE HISTORICAL SURVEY AND PLANNING OFFICE
AREA CODE 314 TELEPHONE 449-0725
SUITE 215 — COLUMBIA PROFESSIONAL BUILDING
909 UNIVERSITY AVENUE
COLUMBIA, MISSOURI 65201

April 8, 1971

WARREN E. HEARNES
GOVERNOR

BOARD

•

CARTER V. BLANTON
CHAIRMAN
SHELBYNA

CONN C. WINFREY
VICE-CHAIRMAN
LEBANON

CHARLES TYE EVANS
ST. JOSEPH

ROBERT M. WOLPERS
POPLAR BLUFF

HUBERT E. LAY
HOUSTON

GERALD B. ROWAN
KANSAS CITY

Dear Property Owner:

JOSEPH JAEGER, JR.
DIRECTOR

In an effort to study the surviving examples of historical architecture in Weston, Missouri, it is essential to gather certain facts pertaining to the construction of the oldest buildings in your town. The Weston Historical Landmarks Committee, Mrs. Bertha J. Bless, Chariman, has organized an historic survey of the community, and has requested assistance from the Missouri State Park Board, Historical Survey and Planning Office.

We feel that your home is an integral part of an exceptionally well preserved Missouri rivertown, and that you possess a building which not only reflects typical mid-nineteenth century Missouri rivertown life, but an outstanding example of period architecture as well.

It is one of the goals of this office to study historically important Missouri rivertowns and to make a permanent record of architectural styles found in each place. Your cooperation is very much appreciated.

Sincerely,

STATE HISTORICAL SURVEY AND PLANNING OFFICE

Stephen J. Raiche
Stephen J. Raiche
Research Historian

SJR:kam


You are Always Welcome in Missouri's Scenic State Parks

504 Main 4086

Abstract Jan 17. 1845 -
Filed - April 6, 1846

To Henry Basye -
 Estate Michael Nyc - Estate - July 5 1842
 George Dye - Affected - Eliza
 1890. St George Hotel Burned
 Perkins then took its place
 1868 \$5000 -

Burned
 Oct 4 1890 -
 site sold -
 Aug 1891 -
 1892
 Rebuilt -



original -
 1st floor Lobby -
 Kitchen -
 Dining room downstairs

2nd floor Parlor -
 Rooms

3rd - 6 Rooms -
 + attic

Now
Apartments - 6
Rooms = 11

Weston Hotel

MISSOURI STATE PARK BOARD - STATE HISTORICAL SURVEY
ARCHITECTURAL SITE INSPECTION LIST
Weston, Missouri
March-April, 1971

St. George Hotel, Exchange Hotel - Perkins House
Hotel Weston

- I. Site location-
1. who is the owner of this property? *Mrs. H.W. Weigman*
 2. who resides here (if different from owner)? *Hotel*
 3. street address of this property: *- 504 Main*
 4. common historical name of building?
 5. how long have you owned (leased this building)? *- 1947*

- II. please map your property on the reverse of this sheet, showing:
1. all structures and out-buildings
 2. foundations of removed structures
 3. roads, streets and driveways
 4. walkways and paths
 5. fences
 6. wells and cisterns
 7. current property boundaries

III. Exterior design of your building:

A. frame building (wooden timber-framed)

1. type of wood
2. size of average timber
3. interfill (clapboards, asbestos sheeting, aluminum siding, etc.)
4. how are the timbers joined?
 - a) mortise and tenon: a space hollowed-out in a timber and shaped to fit an end of another timber.
 - b) dovetail: a series of wedges in and end of a timber designed to interlock with notches or grooves in another timber end.
 - c) spike, nail, screw
 - d) wooden pegs
 - e) nut and bolt.
5. finish of sheeting: paint, stain, natural, etc.

B. Brick building

1. arrangement of bricks (please make a small sketch of part of the wall)
2. color *Red*
3. size of typical brick *2 1/4 x 8 1/2*
4. manufacturer's stamp - if any
5. evidence of being handmade.
6. extent of original brickwork remaining.

C. Stone building

1. are stones arranged in even rows or randomly?
2. color of stone.
3. type of stone
4. extent of original stonework remaining.
5. dimensions of average stone
6. type of mortar used (clay and hair, cement, etc.)

IV. Openings (doors, windows, etc.). Please omit modern doors or recently replaced)

1. doorstyle: a) paneled b) plain - slab door, c) board and batten d) "Z"-frame reinforcement.
2. description: a) number of panels, b) door thickness, c) approx. height and width of each door.

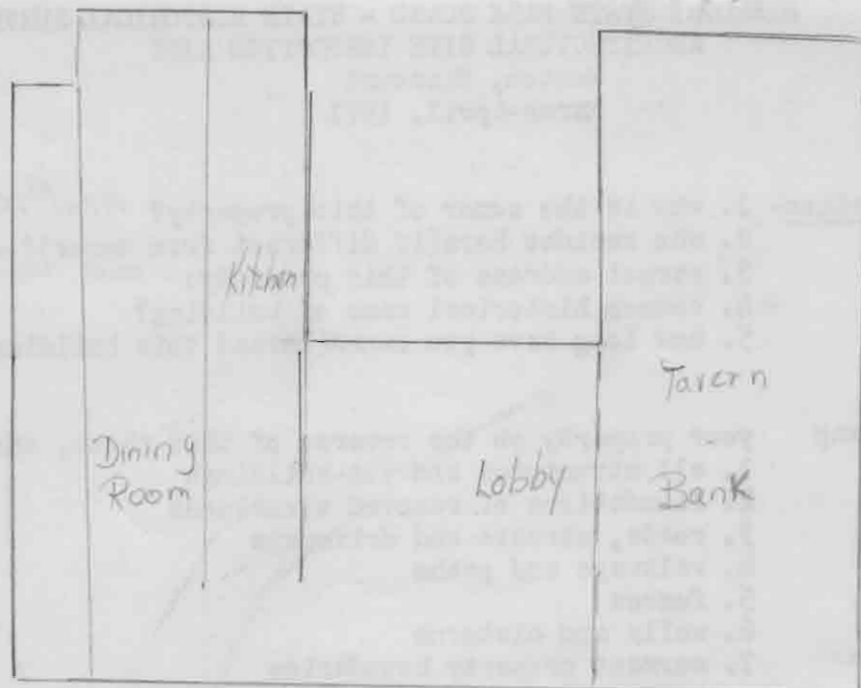
Door

1 1/2" Thick
6' 8" H
3' W



504 Main 586 per

Original



Abstract Jan 17, 1845

Filed - April 6, 1846

To Henry Basye

1870 - Hotel Burned

1890 - Rebuilt

Original - 3 Floors

1st Lobby, Kitchen, Dining Room

2nd Parlor Rooms

3rd 6 Room Attic

3. door hardware (please complete only if hardware is antique or known to be original)

- a) hand-forged hinges, b) cast hinges, c) strap hinges
d) modern "butt" hinges, e) hand-made lock, f) manufactured
g) type: latch, press-lock, bolt, h) manufacturer (if known).

4. window type:

- ✓ a) double-hung (standard sash windows)
b) casement
c) bay windows
d) do these windows have shutters? Were they here when you bought the property? how are they hinged?

5. window glass: a) "wavy" glass, b) modern reproduction of "wavy" glass, c) modern smooth glass, d) stained glass.

V. Chimneys- location:

- a) central, b) end, c) corner, d) chimney free-standing on interior of building, e) back of chimney flush with inner surface of an interior wall, f) main body of chimney enclosed within the wall, g) main body of chimney on exterior of building and abutting it, h) main body of chimney free-standing on exterior of building.

description of chimney cap- please sketch on reverse.

material of chimney cap: a) brick, b) stone, c) other

VI. Hardware, other than on window, shutters and doors:

a) what is it:

b) where is it located:

VII: roof: type;

- a) sheet metal, b) wood shingles, c) asphalt shingles, d) slate, e) tile, f) other

VIII: ALTERATIONS 1) What large modifications have been made in the "old" original structure? (please explain briefly on back)

2) What rooms, walls, rooflines, etc., have been removed or added or altered? (please explain briefly on back).

IX: INTERIOR: Please make a rough sketch of each floorplan, and please include location of: windows, doorways and their swing direction, partitions, chimneys and fireplaces, stairs.

1. floors- a) are they original? b) type of wood, c) approximate width and length of a typical board (if original)
d) floor support: beams? joists?

IX For what purpose is the building used?
Now Hotel - Apartments 6
+ Rooms 11

X Do you have the abstract; if so, would you allow us to examine it at a later date?

504 Main 6066

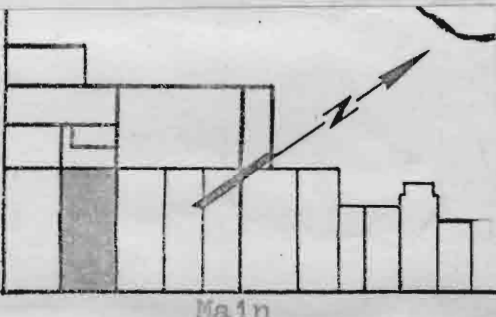

Yes

1024 Thomas 386-2682

Survey made by
Betty Hull

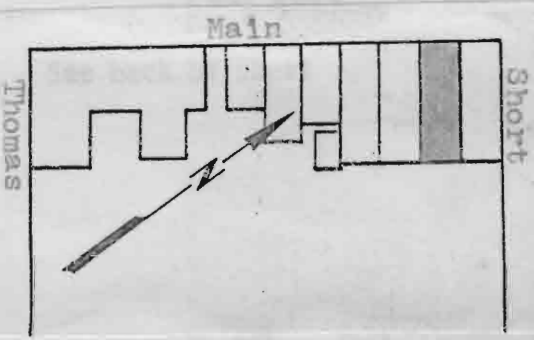

Office of Historic Preservation, P.O. Box 176, Jefferson City, Missouri 65101

HISTORIC INVENTORY

1 No 99 2 County Platte 3 Location of Negatives	4 Present Name(s) Masonic Hall 5 Other Name(s)	1 No
6 Specific Location 507 Main 7 City or Town If Rural, Township & Vicinity Weston 8 Site Plan with North Arrow  9 Coordinates UTM Lat Long	16 Thematic Category 17 Date(s) or Period 18 Style or Design 19 Architect or Engineer 20 Contractor or Builder 21 Original Use, if apparent 22 Present Use 23 Ownership Public <input type="checkbox"/> Private <input type="checkbox"/> 24 Owner's Name & Address, if known 25 Open to Public? Yes <input type="checkbox"/> No <input type="checkbox"/> 26 Local Contact Person or Organization 27 Other Surveys in Which Included	2 County
10 Site <input type="checkbox"/> Building <input type="checkbox"/> Structure <input type="checkbox"/> Object <input type="checkbox"/> 11 On National Register? Yes <input type="checkbox"/> No <input type="checkbox"/> 12 Is It Eligible? Yes <input type="checkbox"/> No <input type="checkbox"/> 13 Part of Estab Hist Dist? Yes <input type="checkbox"/> No <input type="checkbox"/> 14 District Potent'l? Yes <input type="checkbox"/> No <input type="checkbox"/> 15 Name of Established District	28 No. of Stories 29 Basement? Yes <input type="checkbox"/> No <input type="checkbox"/> 30 Foundation Material 31 Wall Construction 32 Roof Type & Material 33 No. of Bays Front Side 34 Wall Treatment 35 Plan Shape 36 Changes (Explain in #42) Addition <input type="checkbox"/> Altered <input type="checkbox"/> Moved <input type="checkbox"/> 37 Condition Interior <input type="checkbox"/> Exterior <input type="checkbox"/> 38 Preservation Underway? Yes <input type="checkbox"/> No <input type="checkbox"/> 39 Endangered? By What? Yes <input type="checkbox"/> No <input type="checkbox"/> 40 Visible from Public Road? Yes <input type="checkbox"/> No <input type="checkbox"/> 41 Distance from and Frontage on Road	4 Present Name(s)
42 Further Description of Important Features		5 Other Name(s)
43 History and Significance		
44 Description of Environment and Outbuildings		
45 Sources of Information	46 Prepared by 47 Organization 48 Date 49 Revision Date(s)	

HISTORIC INVENTORY

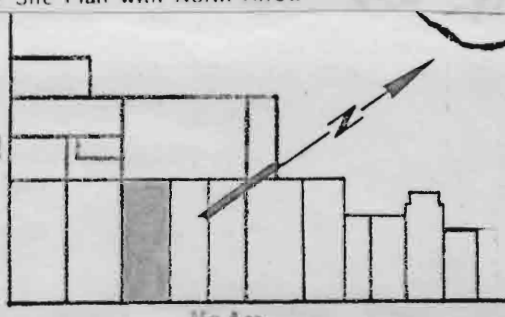

PL-AS-003-035

1. No. 100		4. Present Name(s)		1. No.	
2. County Platte		5. Other Name(s)			2. County
3. Location of Negatives					
6. Specific Location 508 Main		16. Thematic Category		4. Present Name(s)	
7. City or Town If Rural, Township & Vicinity Weston		17. Date(s) or Period			
8. Site Plan with North Arrow		18. Style or Design		5. Other Name(s)	
		19. Architect or Engineer			
9. Coordinates UTM Lat Long		20. Contractor or Builder			
10. Site Building Structure Object		21. Original Use, if apparent			
11. On National Register? Yes No		22. Present Use			
12. Is It Eligible? Yes No		23. Ownership Public Private			
13. Part of Estab. Hist. Dist.? Yes No		24. Owner's Name & Address, if known			
14. District Potent'l? Yes No		25. Open to Public? Yes No			
15. Name of Established District		26. Local Contact Person or Organization			
16. Further Description of Important Features		27. Other Surveys in Which Included			
42. History and Significance					
43. Description of Environment and Outbuildings		46. Prepared by			
44. Sources of Information		47. Organization			
		48. Date 49. Revision Date(s)			

1061

Office of Historic Preservation, P.O. Box 176, Jefferson City, Missouri 65101
HISTORIC INVENTORY

PL-AS-003-036

1 No 61 (63)		4 Present Name(s) Rumpel Building (Rumpel Hardware, Appliances and Furniture)		1 No
2 County Platte		5 Other Name(s) Briggs-Newhouse-Rumpel Building		
3 Location of Negatives				
6 Specific Location 509 Main		16 Thematic Category		2 County
7 City or Town If Rural, Township & Vicinity Weston		17 Date(s) or Period 1844		
8 Site Plan with North Arrow 		18 Style or Design		
		19 Architect or Engineer		
		20 Contractor or Builder		
		21 Original Use, if apparent		
		22 Present Use commercial		
		23 Ownership Public <input type="checkbox"/> Private <input checked="" type="checkbox"/>		
		24 Owner's Name & Address, if known		
		25 Open to Public? Yes <input type="checkbox"/> No <input checked="" type="checkbox"/>		
9 Coordinates Lat _____ Long _____		26 Local Contact Person or Organization		4 Present Name(s)
10 Site <input type="checkbox"/> Building <input type="checkbox"/> Structure <input type="checkbox"/> Object <input type="checkbox"/>		27 Other Surveys in Which Included		
11 On National Register? Yes <input type="checkbox"/> No <input checked="" type="checkbox"/>		28 No. of Stories		
12 Is It Eligible? Yes <input type="checkbox"/> No <input checked="" type="checkbox"/>		29 Basement? Yes <input type="checkbox"/> No <input checked="" type="checkbox"/>		
13 Part of Estab Hist Dist? Yes <input type="checkbox"/> No <input checked="" type="checkbox"/>		30 Foundation Material		
14 District Potent'l? Yes <input type="checkbox"/> No <input checked="" type="checkbox"/>		31 Wall Construction		
15 Name of Established District		32 Roof Type & Material		
		33 No. of Bays Front _____ Side _____		
		34 Wall Treatment		
		35 Plan Shape		
42 Further Description of Important Features		36 Changes (Explain in #42) Addition <input type="checkbox"/> Altered <input type="checkbox"/> Moved <input type="checkbox"/>		5 Other Name(s)
		37 Condition Interior _____ Exterior _____		
		38 Preservation Underway? Yes <input type="checkbox"/> No <input checked="" type="checkbox"/>		
		39 Endangered? By What? Yes <input type="checkbox"/> No <input checked="" type="checkbox"/>		
		40 Visible from Public Road? Yes <input type="checkbox"/> No <input checked="" type="checkbox"/>		
		41 Distance from and Frontage on Road		
				
43 History and Significance		46 Prepared by		
44 Description of Environment and Outbuildings		47 Organization		
45 Sources of Information		48 Date		49 Revision Date(s)

1063

MISSOURI STATE PARK BOARD - STATE HISTORICAL SURVEY
ARCHITECTURAL SITE INSPECTION LIST

Weston, Missouri
March-April, 1971

Rumpel Building

Briggs - Newhouse - Rumpel Building

- I. Site location
1. who is the owner of this property? *Mr & Mrs L. J. Rumpel*
 2. who resides here (if different from owner)?
 3. street address of this property: *509 Main Street, Mo.*
 4. common historical name of building? *The hardware store*
 5. how long have you owned (leased this building)? *35 years*

II. please map your property on the reverse of this sheet, showing:

1. all structures and out-buildings
2. foundations of removed structures
3. roads, streets and driveways
4. walkways and paths
5. fences
6. wells and cisterns
7. current property boundaries

III. Exterior design of your building:

A. frame building (wooden timber-framed)

1. type of wood
2. size of average timber
3. interfill (clapboards, asbestos sheeting, aluminum siding, etc.)
4. how are the timbers joined?
 - a) mortise and tenon: a space hollowed-out in a timber and shaped to fit an end of another timber.
 - b) dovetail: a series of wedges in and end of a timber designed to interlock with notches or grooves in another timber end.
 - c) spike, nail, screw
 - d) wooden pegs
 - e) nut and bolt.
5. finish of sheeting: paint, stain, natural, etc.

B. Brick building

1. arrangement of bricks (please make a small sketch of part of the wall)
2. color *red*
3. size of typical brick *8 1/4 x 2 x 4*
4. manufacturer's stamp- if any *hand made*
5. evidence of being handmade. *irregularities*
6. extent of original brickwork remaining. *entirely*



C. Stone building

1. are stones arranged in even rows or randomly?
2. color of stone.
3. type of stone
4. extent of original stonework remaining.
5. dimensions of average stone
6. type of mortar used (clay and hair, cement, etc.)

*509 Main
2063*

IV. Openings (doors, windows, etc.). Please omit modern doors or recently replaced

1. doorstyle: a) paneled b) plain- slab door, c) board and batten d) "Z"-frame reinforcement.
2. description: a) number of panels, b) door thickness, c) approx. height and width of each door.



Back door is original.

Double front doors 9 ft x 30" x 1 3/4" Glass paneled - doors are original, but glass has been changed.

3. door hardware (please complete only if hardware is antique or known to be original)

- a) hand-forged hinges, b) cast hinges, c) strap hinges
d) modern "butt" hinges, e) hand-made lock, f) manufactured
g) type: latch, press-lock, bolt, h) manufacturer (if known).

some original cast hinges remain

4. window type:

- a) double-hung (standard sash windows)
b) casement
c) bay windows

d) do these windows have shutters? Were they here when you bought the property? how are they hinged?

Front windows have been changed to plate glass.

5. window glass: a) "wavy" glass, b) modern reproduction of "wavy" glass, c) modern smooth glass, d) stained glass.

V. Chimneys- location:

no original glass remaining.

- a) central, b) end, c) corner, d) chimney free-standing on interior of building, e) back of chimney flush with inner surface of an interior wall, f) main body of chimney enclosed within the wall, g) main body of chimney on exterior of building and abutting it, h) main body of chimney free-standing on exterior of building.

description of chimney cap- please sketch on reverse.

material of chimney cap: a) brick, b) stone, c) other

VI. Hardware, other than on windows, shutters and doors:

a) what is it:

b) where is it located: .

VII: roof: type;

- a) sheet metal, b) wood shingles, c) asphalt shingles, d) slate, e) tile, f) other

VIII: ALTERATIONS 1) What large modifications have been made in the "old" original structure? (please explain briefly on back)

2) What rooms, walls, rooflines, etc., have been removed or added or altered? (please explain briefly on back).

IX: INTERIOR: Please make a rough sketch of each floorplan, and please include location of: windows, doorways and their swing direction, partitions, chimneys and fireplaces, stairs.

Part of the original floor remains upstairs.

1. floors- a) are they original? b) type of wood, c) approximate width and length of a typical board (if original)
d) floor support: beams? joists?

May I Spratt, 1011 Blackhawk Boston 386-4624

Building was originally a tin shop, and has been a hardware store for many years, also. The tin shop still remains upstairs.

509 Main 3863

There is an abstract

(over)

The abstract dates from 1844. The hardware store, fronting on Main Street, was originally a tin store, and the furniture room, fronting on Thomas Street, was originally a boot and shoe store.

The original hardware store, 20 ft wide and 56 ft deep, has been added to in the rear and enclosed the area to the back so that the rear door of the furniture room is accessible.

The tin store dates from 1856, when William S. Briggs purchased the building from Geo St. Lye. It was sold to John S. Newhouse in 1872, who added the hardware, and in 1887 it was sold to H. and W. J. Rumpel. It has remained in the Rumpel family since that time.

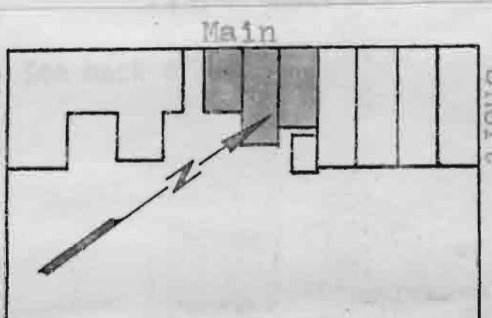

The old elevator remains, and is usable, although it has not been in use for several years. It is put together with wooden pegs.

The old tin shop bench remains, along with many of the old tools. Mr Rumpel learned the trade from his father and grandfather, and can make the items that were made years ago - such as copper teakettles, wash boilers, and so on. He has kept samples of many of the articles made.

This store is fabulous!! Mary L. Spratt

HISTORIC INVENTORY

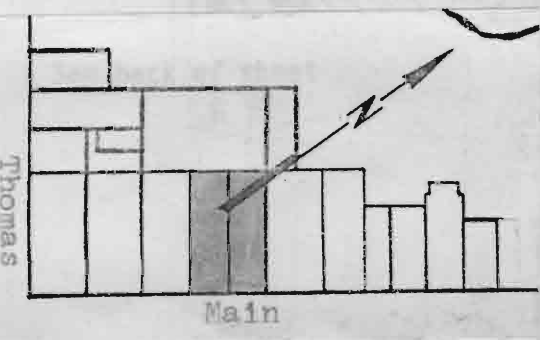

PL-A5-063-037

1. No. 101		4. Present Name(s) Vaughn Funeral Chapel		1. No.
2. County Platte		5. Other Name(s)		
3. Location of Negatives		Brill Mortuary (historic name)		
6. Specific Location 510 Main		16. Thematic Category		2. County
		17. Date(s) or Period		
7. City or Town If Rural, Township & Vicinity Weston		18. Style or Design		4. Present Name(s)
8. Site Plan with North Arrow		19. Architect or Engineer		
		20. Contractor or Builder		
		21. Original Use, if apparent		
9. Coordinates UTM Lat. Long.		22. Present Use		5. Other Name(s)
10. Site <input type="checkbox"/> Structure <input type="checkbox"/> Building <input type="checkbox"/> Object <input type="checkbox"/>		23. Ownership Public <input type="checkbox"/> Private <input type="checkbox"/>		
11. On National Register? Yes <input type="checkbox"/> No <input type="checkbox"/>		24. Owner's Name & Address, if known		
12. Is <input type="checkbox"/> Eligible? Yes <input type="checkbox"/> No <input type="checkbox"/>		25. Open to Public? Yes <input type="checkbox"/> No <input type="checkbox"/>		
13. Part of Estab. Hist. Dist.? Yes <input type="checkbox"/> No <input type="checkbox"/>		26. Local Contact Person or Organization		
14. District Potent'l? Yes <input type="checkbox"/> No <input type="checkbox"/>		27. Other Surveys in Which Included		
15. Name of Established District		28. No. of Stories		
42. Further Description of Important Features		29. Basement? Yes <input type="checkbox"/> No <input type="checkbox"/>		
		30. Foundation Material		
43. History and Significance		31. Wall Construction		
		32. Roof Type & Material		
44. Description of Environment and Outbuildings		33. No. of Bays Front Side		
		34. Wall Treatment		
45. Sources of Information		35. Plan Shape		
		36. Changes (Explain in #42) Addition <input type="checkbox"/> Altered <input type="checkbox"/> Moved <input type="checkbox"/>		
46. Prepared by		37. Condition Interior Exterior		
		38. Preservation Underway? Yes <input type="checkbox"/> No <input type="checkbox"/>		
47. Organization		39. Endangered? By What? Yes <input type="checkbox"/> No <input type="checkbox"/>		
		40. Visible from Public Road? Yes <input type="checkbox"/> No <input type="checkbox"/>		
48. Date 49. Revision Date(s)		41. Distance from and Frontage on Road		
				

"Platte County, Missouri," The Weston
[Missouri] Chronicle, November 15,
1929, n.p. (special magazine section)

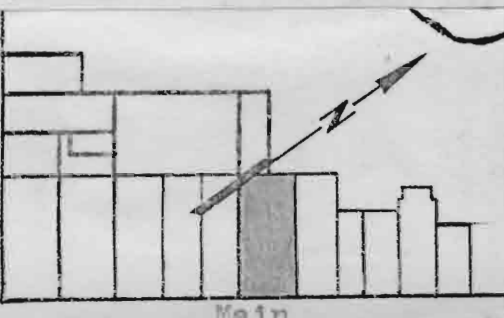
HISTORIC INVENTORY

PL-AS-003-038

1. No. 97 & 98		4. Present Name(s) JP's Antiques		1. No.
2. County Platte		5. Other Name(s)		2. County
3. Location of Negatives				
6. Specific Location 511, Main		16. Thematic Category		4. Present Name(s)
		17. Date(s) or Period		
7. City or Town If Rural, Township & Vicinity Weston		18. Style or Design		5. Other Name(s)
8. Site Plan with North Arrow		19. Architect or Engineer		
		20. Contractor or Builder		
		21. Original Use, if apparent		
9. Coordinates UTM Lat. Long.		22. Present Use		
10. Site <input type="checkbox"/> Building <input type="checkbox"/> Structure <input type="checkbox"/> Object <input type="checkbox"/>		23. Ownership Public <input type="checkbox"/> Private <input type="checkbox"/>		
11. On National Register? Yes <input type="checkbox"/> No <input type="checkbox"/>		24. Owner's Name & Address, if known		
12. Is It Eligible? Yes <input type="checkbox"/> No <input type="checkbox"/>		25. Open to Public? Yes <input type="checkbox"/> No <input type="checkbox"/>		
13. Part of Estab. Hist. Dist.? Yes <input type="checkbox"/> No <input type="checkbox"/>		26. Local Contact Person or Organization		
14. District Potent'l? Yes <input type="checkbox"/> No <input type="checkbox"/>		27. Other Surveys in Which Included		
15. Name of Established District				
42. Further Description of Important Features				5. Other Name(s)
43. History and Significance				
44. Description of Environment and Outbuildings				
45. Sources of Information		46. Prepared by		
		47. Organization		
		48. Date		49. Revision Date(s)

Office of Historic Preservation, P.O. Box 176, Jefferson City, Missouri 65101

HISTORIC INVENTORY

1 No 60 (24)		4 Present Name(s) Mettier Building (Missouri Public Service Co.)		1 No
2 County Platte		5 Other Name(s) Mettier-Bless Building		
3 Location of Negatives				
6 Specific Location 517 Main		16 Thematic Category		2 County
7 City or Town If Rural, Township & Vicinity Weston		17 Date(s) or Period 1860		
8 Site Plan with North Arrow 		18 Style or Design		
9 Coordinates UTM Lat Long		19 Architect or Engineer		4 Present Name(s)
10 Site Building Structure Object		20 Contractor or Builder		
11 On National Register? Yes <input type="checkbox"/> No <input type="checkbox"/>		21 Original Use, if apparent		
12 Is It Eligible? Yes <input type="checkbox"/> No <input type="checkbox"/>		22 Present Use		5 Other Name(s)
13 Part of Estab Hist Dist? Yes <input type="checkbox"/> No <input type="checkbox"/>		23 Ownership Public <input type="checkbox"/> Private <input type="checkbox"/>		
14 District Potent'l? Yes <input type="checkbox"/> No <input type="checkbox"/>		24 Owner's Name & Address, if known		
15 Name of Established District		25 Open to Public? Yes <input type="checkbox"/> No <input type="checkbox"/>		1 No
42 Further Description of Important Features		26 Local Contact Person or Organization		
43 History and Significance		27 Other Surveys in Which Included		
44 Description of Environment and Outbuildings		28 No. of Stories		1 No
45 Sources of Information		29 Basement? Yes <input type="checkbox"/> No <input type="checkbox"/>		
46 Prepared by		30 Foundation Material		
47 Organization		31 Wall Construction		1 No
48 Date		32 Roof Type & Material		
49 Revision Date(s)		33 No. of Bays Front Side		
46 Prepared by		34 Wall Treatment		1 No
47 Organization		35 Plan Shape		
48 Date		36 Changes (Explain in #42) Addition <input type="checkbox"/> Altered <input type="checkbox"/> Moved <input type="checkbox"/>		
49 Revision Date(s)		37 Condition Interior <input type="checkbox"/> Exterior <input type="checkbox"/>		1 No
46 Prepared by		38 Preservation Underway? Yes <input type="checkbox"/> No <input type="checkbox"/>		
47 Organization		39 Endangered? By What? Yes <input type="checkbox"/> No <input type="checkbox"/>		
48 Date		40 Visible from Public Road? Yes <input type="checkbox"/> No <input type="checkbox"/>		1 No
49 Revision Date(s)		41 Distance from and Frontage on Road		
46 Prepared by		42 Further Description of Important Features		
47 Organization		43 History and Significance		1 No
48 Date		44 Description of Environment and Outbuildings		
49 Revision Date(s)		45 Sources of Information		



1974

1971

MISSOURI STATE PARK BOARD -- STATE HISTORICAL SURVEY
ARCHITECTURAL SITE INSPECTION LIST
Weston, Missouri
March-April, 1971

Mettier - BLESS

- I. Site location-
1. who is the owner of this property? B.J. Bless Jr.
 2. who resides here (if different from owner)? Mo. Public Serv. Co.
 3. street address of this property? Main St
 4. common historical name of building?
 5. how long have you owned (leased this building)?

II. please map your property on the reverse of this sheet, showing:

1. all structures and out-buildings
2. foundations of removed structures
3. roads, streets and driveways
4. walkways and paths
5. fences
6. wells and cisterns
7. current property boundaries

III. Exterior design of your building:

A. frame building (wooden timber-framed)

1. type of wood
2. size of average timber
3. interfill (clapboards, asbestos sheeting, aluminum siding, etc.)
4. how are the timbers joined?
 - a) mortise and tenon: a space hollowed-out in a timber and shaped to fit an end of another timber.
 - b) dovetail: a series of wedges in and end of a timber designed to interlock with notches or grooves in another timber end.
 - c) spike, nail, screw
 - d) wooden pegs
 - e) nut and bolt.
5. finish of sheeting: paint, stain, natural, etc.

B. Brick building

See Print on back

1. arrangement of bricks (please make a small sketch of part of the wall)
2. color Painted
3. size of typical brick
4. manufacturer's stamp- if any
5. evidence of being handmade.
6. extent of original brickwork remaining. All

C. Stone building

1. are stones arranged in even rows or randomly?
2. color of stone.
3. type of stone
4. extent of original stonework remaining.
5. dimensions of average stone
6. type of mortar used (clay and hair, cement, etc.)

IV. Openings (doors, windows, etc.). Please omit modern doors or recently replaced)

1. door style: a) paneled b) plain- slab door, c) board and batten d) "Z"-frame reinforcement.
2. description: a) number of panels, b) door thickness, c) approx. height and width of each door.

517 Main 283

3. door hardware (please complete only if hardware is antique or known to be original)
- a) hand-forged hinges, b) cast hinges, c) strap hinges
 - d) modern "butt" hinges, e) hand-made lock, f) manufactured.
 - g) type: latch, press-lock, bolt, h) manufacturer (if known).

4. window type:

- a) ~~double-hung~~ (standard sash windows)
- b) casement
- c) bay windows

d) do these windows have shutters? Were they here when you bought the property? how are they hinged?

5. window glass: a) "wavy" glass, b) modern reproduction of "wavy" glass, c) modern smooth glass, d) stained glass.

V. Chimneys- location:

- a) central, b) end, c) corner, d) chimney free-standing on interior of building, e) back of chimney flush with inner surface of an interior wall, f) main body of chimney enclosed within the wall, g) main body of chimney on exterior of building and abutting it, h) main body of chimney free-standing on exterior of building.

description of chimney cap- please sketch on reverse.

material of chimney cap: a) brick, b) stone, c) other

VI. Hardware, other than on window, shutters and doors:

a) what is it:

b) where is it located:

VII: roof: type;

- a) sheet metal, b) wood shingles, c) asphalt shingles, d) slate, e) tile, f) other

VIII: ALTERATIONS 1) What large modifications have been made in the "old" original structure? (please explain briefly on back)

- 2) What rooms, walls, rooflines, etc., have been removed or added or altered? (please explain briefly on back).

IX: INTERIOR: Please make a rough sketch of each floorplan, and please include location of: windows, doorways and their swing direction, partitions, chimneys and fireplaces, stairs.

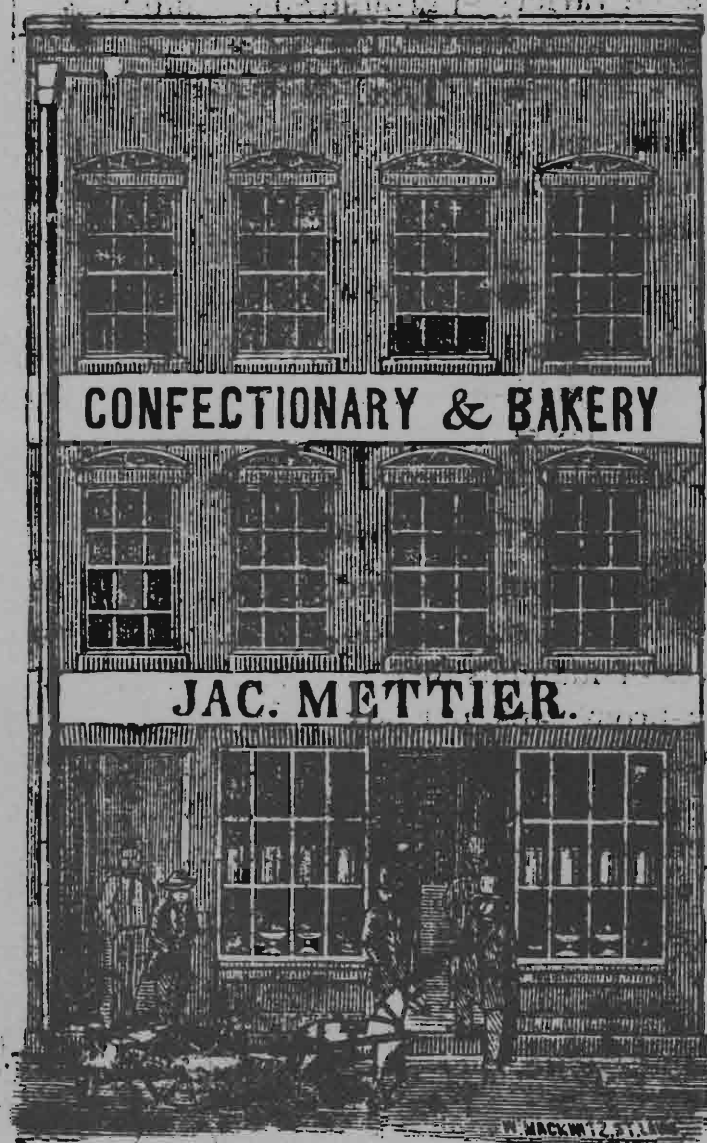
- 1. floors- a) are they original? b) type of wood, c) approximate width and length of a typical board (if original)
- d) floor support: beams? joists?

IX For what was building used?
Mo. Public Service Co office
Apartments above

X do you have an abstract? if so may we examine it at a later date?

Survey made by Mr. R. J. Felling, 517 Main 383

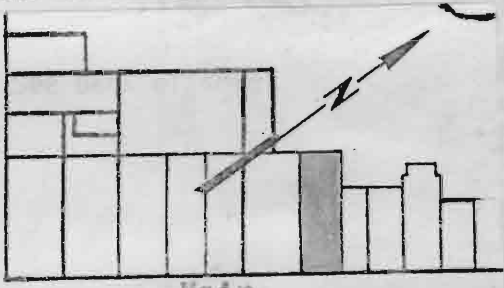

JACOB METTIER



*Mettier Building 1860, 517 Main Street.
This third floor "Hall" was the meeting place while the
present Church Building was under way.*

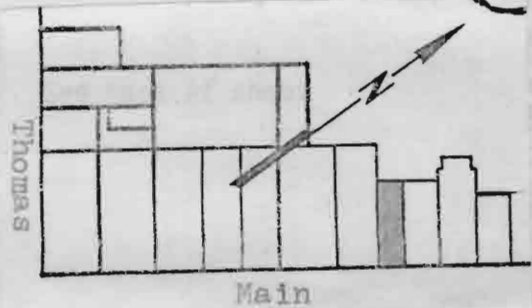

HISTORIC INVENTORY

PL-AS-003-040

1. No. 96		4. Present Name(s)		1. No.	
2. County Platte		5. Other Name(s)			2. County
3. Location of Negatives					
6. Specific Location 519 Main		16. Thematic Category		4. Present Name(s)	
		17. Date(s) or Period			
7. City or Town If Rural, Township & Vicinity Weston		18. Style or Design		5. Other Name(s)	
8. Site Plan with North Arrow 		19. Architect or Engineer			
9. Coordinates UTM Lat. Long.		20. Contractor or Builder		6. Other Name(s)	
		21. Original Use, if apparent			
10. Site <input type="checkbox"/> Building <input type="checkbox"/> Structure <input type="checkbox"/> Object <input type="checkbox"/>		22. Present Use		7. Other Name(s)	
		23. Ownership Public <input type="checkbox"/> Private <input type="checkbox"/>			
11. On National Register? Yes <input type="checkbox"/> No <input type="checkbox"/> 12. Is It Eligible? Yes <input type="checkbox"/> No <input type="checkbox"/>		24. Owner's Name & Address, if known		8. Other Name(s)	
		25. Open to Public? Yes <input type="checkbox"/> No <input type="checkbox"/>			
13. Part of Estab. Hist. Dist.? Yes <input type="checkbox"/> No <input type="checkbox"/> 14. District Potent'l? Yes <input type="checkbox"/> No <input type="checkbox"/>		26. Local Contact Person or Organization		9. Other Name(s)	
		27. Other Surveys in Which Included			
15. Name of Established District		28. No. of Stories		10. Other Name(s)	
42. Further Description of Important Features		29. Basement? Yes <input type="checkbox"/> No <input type="checkbox"/>			
		30. Foundation Material		11. Other Name(s)	
43. History and Significance		31. Wall Construction			
		32. Roof Type & Material		12. Other Name(s)	
44. Description of Environment and Outbuildings		33. No. of Bays Front Side			
		34. Wall Treatment		13. Other Name(s)	
45. Sources of Information		35. Plan Shape			
		36. Changes (Explain in #42) Addition <input type="checkbox"/> Altered <input type="checkbox"/> Moved <input type="checkbox"/>		14. Other Name(s)	
46. Prepared by		37. Condition Interior Exterior			
		38. Preservation Underway? Yes <input type="checkbox"/> No <input type="checkbox"/>		15. Other Name(s)	
47. Organization		39. Endangered? By What? Yes <input type="checkbox"/> No <input type="checkbox"/>			
		40. Visible from Public Road? Yes <input type="checkbox"/> No <input type="checkbox"/>		16. Other Name(s)	
48. Date 49. Revision Date(s)		41. Distance from and Frontage on Road			
		49. Revision Date(s)			

HISTORIC INVENTORY

PL-AS-003-041

1. No. 59 (61)		4. Present Name(s) Calvert Building (Holland's Antique Shop)		1. No.	
2. County Platte		5. Other Name(s)			2. County
3. Location of Negatives					
6. Specific Location 521 Main		16. Thematic Category		3. Present Name(s)	
7. City or Town If Rural, Township & Vicinity Weston		17. Date(s) or Period 1844			
8. Site Plan with North Arrow		18. Style or Design		4. Present Name(s)	
		19. Architect or Engineer			
9. Coordinates UTM Lat. Long.		20. Contractor or Builder		5. Other Name(s)	
10. Site <input type="checkbox"/> Building <input type="checkbox"/> Structure <input type="checkbox"/> Object <input type="checkbox"/>		21. Original Use, if apparent			
11. On National Register? Yes <input type="checkbox"/> No <input type="checkbox"/>		22. Present Use commercial		6. Other Name(s)	
12. Is It Eligible? Yes <input type="checkbox"/> No <input type="checkbox"/>		23. Ownership Public <input type="checkbox"/> Private <input checked="" type="checkbox"/>			
13. Part of Estab. Hist. Dist.? Yes <input type="checkbox"/> No <input type="checkbox"/>		24. Owner's Name & Address, if known		7. Other Name(s)	
14. District Potent'l? Yes <input type="checkbox"/> No <input type="checkbox"/>		25. Open to Public? Yes <input type="checkbox"/> No <input type="checkbox"/>			
15. Name of Established District		26. Local Contact Person or Organization		8. Other Name(s)	
		27. Other Surveys in Which Included			
42. Further Description of Important Features				9. Other Name(s)	
43. History and Significance					
44. Description of Environment and Outbuildings					
45. Sources of Information		46. Prepared by			
		47. Organization			
		48. Date 49. Revision Date(s)			

1083

Beauty Shop or
Calvert Building

MISSOURI STATE PARK BOARD - STATE HISTORICAL SURVEY
ARCHITECTURAL SITE INSPECTION LIST
Weston, Missouri.
March-April, 1971

Built about
1844 -

I. Site location-

1. who is the owner of this property? *7521 R.O. Dorothy Holland*
2. who resides here (if different from owner)? *Hatt Beauty Salons*
3. street address of this property: *523 Main*
4. common historical name of building? *Calvert Bldg*
5. how long have you owned (leased this building)? *70 years*

II. please map

your property on the reverse of this sheet, showing:

1. all structures and out-buildings
2. foundations of removed structures
3. roads, streets and driveways
4. walkways and paths
5. fences
6. wells and cisterns
7. current property boundaries

III. Exterior design of your building:

A. frame building (wooden timber-framed)

1. type of wood
2. size of average timber
3. interfill (clapboards, asbestos sheeting, aluminum siding, etc.)
4. how are the timbers joined?
 - a) mortise and tenon: a space hollowed-out in a timber and shaped to fit an end of another timber.
 - b) dovetail: a series of wedges in an end of a timber designed to interlock with notches or grooves in another timber end.
 - c) spike, nail, screw
 - d) wooden pegs
 - e) nut and bolt.
5. finish of sheeting: paint, stain, natural, etc.

B. Brick building

1. arrangement of bricks (please make a small sketch of part of the wall)
2. color *Red*
3. size of typical brick *4 x 8*
4. manufacturer's stamp - if any *I do not know*
5. evidence of being handmade. *no*
6. extent of original brickwork remaining. *all*

C. Stone building

1. are stones arranged in even rows or randomly?
2. color of stone.
3. type of stone
4. extent of original stonework remaining.
5. dimensions of average stone
6. type of mortar used (clay and hair, cement, etc.)

IV. Openings (doors, windows, etc.). Please omit modern doors or recently replaced)

1. door style: a) paneled b) plain - slab door, c) board and batten d) "Z"-frame reinforcement.
2. description: a) number of panels, b) door thickness, c) approx. height and width of each door.

modern

521 Main 283

3. door hardware (please complete only if hardware is antique or known to be original)
- a) hand-forged hinges, b) cast hinges, c) strap hinges
 - d) modern "butt" hinges, e) hand-made lock, f) manufactured
 - g) type: latch, press-lock, bolt, h) manufacturer (if known).

4. window type:

- a) double-hung (standard sash windows)
- b) casement
- c) bay windows
- d) do these windows have shutters? Were they here when you bought the property? how are they hinged?

5. window glass: a) "wavy" glass, b) modern reproduction of "wavy" glass, c) modern smooth glass, d) stained glass.

V. Chimneys- location:

- a) central, b) end, c) corner, d) chimney free-standing on interior of building, e) back of chimney flush with inner surface of an interior wall, f) main body of chimney enclosed within the wall, g) main body of chimney on exterior of building and abutting it, h) main body of chimney free-standing on exterior of building.

description of chimney cap- please sketch on reverse.

material of chimney cap: a) brick, b) stone, c) other

VI. Hardware, other than on windows, shutters and doors:

- a) what is it:
- b) where is it located:

Metal Standing Seam Roof

VII: roof: type;

- a) sheet metal, b) wood shingles, c) asphalt shingles, d) slate, e) tile, f) other

~~VIII: ALTERATIONS~~ 1) What large modifications have been made in the "old" original structure? (please explain briefly on back)

- 2) What rooms, walls, rooflines, etc., have been removed or added or altered? (please explain briefly on back).

IX: INTERIOR: Please make a rough sketch of each floorplan, and please include location of: windows, doorways and their swing direction, partitions, chimneys and fireplaces, stairs.

1. floors- a) are they original? b) type of wood, c) approximate width and length of a typical board (if original) d) floor support: beams? joists?

IX For what purpose is the building used?
used for Beauty Shop

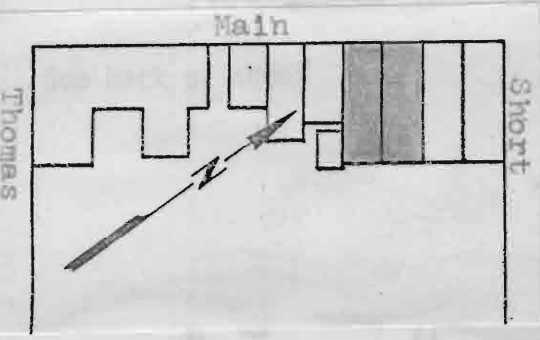

X Do you have the abstract; if so, would you allow us to examine it at a later date?

no abstract

*Surveyed by
Mrs. Jean Hopper (Mary)
Ph: 386-2656*

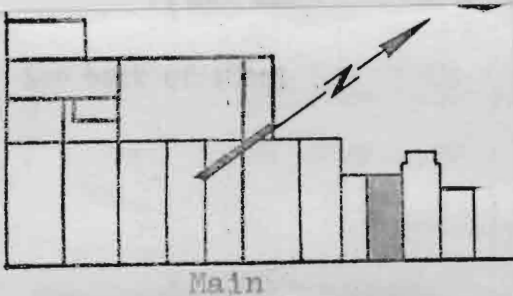

HISTORIC INVENTORY

PL-AS-003-042

1. No. 54, 55 (67, 68)		4. Present Name(s) Parr-Shelton Building Volz-Shelton Building		1. No.	
2. County Platte		5. Other Name(s) Bless-Parr Building Bless-Volz Building			2. County
3. Location of Negatives					
6. Specific Location 522, 520 Main		16. Thematic Category		3. Present Name(s)	
7. City or Town If Rural, Township & Vicinity Weston		17. Date(s) or Period 1853			
8. Site Plan with North Arrow		18. Style or Design		4. Present Name(s)	
		19. Architect or Engineer			
9. Coordinates UTM Lat. Long.		20. Contractor or Builder		5. Other Name(s)	
10. Site Building Structure Object		21. Original Use, if apparent commercial			
11. On National Register? Yes <input type="checkbox"/> No <input type="checkbox"/>		22. Present Use commercial		6. Other Name(s)	
12. Is It Eligible? Yes <input type="checkbox"/> No <input type="checkbox"/>		23. Ownership Public <input type="checkbox"/> Private <input checked="" type="checkbox"/>			
13. Part of Estab. Hist. Dist.? Yes <input type="checkbox"/> No <input type="checkbox"/>		24. Owner's Name & Address, if known Mr. & Mrs. Daryl Shelton, Weston, Mo. 64098		7. Other Name(s)	
14. District Potent'l? Yes <input type="checkbox"/> No <input type="checkbox"/>		25. Open to Public? Yes <input type="checkbox"/> No <input type="checkbox"/>			
15. Name of Established District		26. Local Contact Person or Organization		8. Other Name(s)	
		27. Other Surveys in Which Included			
42. Further Description of Important Features				9. Other Name(s)	
43. History and Significance		54 55			
44. Description of Environment and Outbuildings					
45. Sources of Information		46. Prepared by			
		47. Organization			
		48. Date 49. Revision Date(s)			

HISTORIC INVENTORY

PL-AS-003-043

1. No. 58 (60)		4. Present Name(s) How Building		1. No.	
2. County Platte		5. Other Name(s)			2. County
3. Location of Negatives					
6. Specific Location 523 Main		16. Thematic Category		4. Present Name(s)	
7. City or Town If Rural, Township & Vicinity Weston		17. Date(s) or Period 1848			
8. Site Plan with North Arrow		18. Style or Design		5. Other Name(s)	
		19. Architect or Engineer			
9. Coordinates UTM Lat. Long.		20. Contractor or Builder			
10. Site <input type="checkbox"/> Building <input type="checkbox"/> Structure <input type="checkbox"/> Object <input type="checkbox"/>		21. Original Use, if apparent			
11. On National Register? Yes <input type="checkbox"/> No <input type="checkbox"/>		22. Present Use			
12. Is It Eligible? Yes <input type="checkbox"/> No <input type="checkbox"/>		23. Ownership Public <input type="checkbox"/> Private <input type="checkbox"/>			
13. Part of Estab. Hist. Dist.? Yes <input type="checkbox"/> No <input type="checkbox"/>		24. Owner's Name & Address, if known			
14. District Potent'l? Yes <input type="checkbox"/> No <input type="checkbox"/>		25. Open to Public? Yes <input type="checkbox"/> No <input type="checkbox"/>			
15. Name of Established District		26. Local Contact Person or Organization			
16. Further Description of Important Features		27. Other Surveys in Which Included			
42. Further Description of Important Features					
43. History and Significance					
44. Description of Environment and Outbuildings					
45. Sources of Information		46. Prepared by			
		47. Organization			
		48. Date 49. Revision Date(s)			

1 of 4

HOW BUILDING -- LOT I20, BLOCK I2 -- CITY OF WESTON

OWNERSHIP

- I845 --- Trustees of Town of Weston, J. Woods, A. Gilbert, T.F. Mason, G.P. Post, E. Risley, C.A. Perry, I. Miller, deeded property to G. Gilbert
Book of Deeds - Book C, page 305
- I848 --- G. Buchler sold to C. Buchler (\$153)
Book of Deeds - Book E, page 633
- I862 --- Casper Buchler sold to Levi Wilson (\$3000)
Book of Deeds - Book Q, page 572
- I864 --- Leri and Mary Wilson sold to Jacob and Ursula Engle (\$1200)
Book of Deeds - Book R, page 298
- I875 --- sold at auction to Belzer How (\$540)
Book of Deeds - Book 62, page 217-218

Will of Eva Marie How (formerly Eva Marie Zeitler) - all property to B. How
Book of Deeds - Book 60, page 289
- I903 --- John C. How (inherited from B. How) sold lot I20, Block I2 to George a. How
Quit Claim Deed Book - Book 55, page 184
- I907 --- Mary Bless sold one-third of lot to George How
Book of Deeds - Book 61, page 80
- I919 --- Mary E. How, widow, sold part of lot I20, Block to Roscoe D. How (\$500)
Quit Claim Deed Record Book - Book 74, page 576
- I968 --- George a. How sold to Charles B. Park and wife part of lot I20, Block I2
Deed of Trust Book 280, page 337
Trustees Deed Book 315, page 152
- I970 --- Oct. 27 - Charles B. Park and wife sold to A C B Bonding Co.
Book 350, page 14

*Survey made by Dorothy Overie
828 Washington
Feb 2423.*

MISSOURI STATE PARK BOARD - STATE HISTORICAL SURVEY
ARCHITECTURAL SITE INSPECTION LIST
Weston, Missouri
March-April, 1971

(Doratha Schuck)

- I. Site location-
1. who is the owner of this property? *ACB Bonding Co.*
 2. who resides here(if different from owner)?
 3. street address of this property:
 4. common historical name of building? *How Building*
 5. how long have you owned(leased this building)?

II. please map your property on the reverse of this sheet, showing:

1. all structures and out-buildings
2. foundations of removed structures
3. roads, streets and driveways
4. walkways and paths
5. fences
6. wells and cisterns
7. current property boundaries

III. Exterior design of your building:

A. frame building(wooden timber-framed)

1. type of wood
2. size of average timber
3. interfill (clapboards, asbestos sheeting, aluminum siding, etc.)
4. how are the timbers joined?
 - a)mortise and tenon: a space hollowed-out in a timber and shaped to fit an end of another timber.
 - b)dovetail: a series of wedges in and end of a timber designed to interlock with notches or grooves in another timber end.
 - c)spike, nail, screw
 - d)wooden pegs
 - e)nut and bolt.
- 5.finish of sheeting: paint, stain, natural, etc.

B. Brick building

1. arrangement of bricks(please make a small sketch of part of the wall)
2. color
3. size of typical brick
4. manufacturer's stamp- if any
5. evidence of being handmade.
6. extent of original brickwork remaining.

C. Stone building

1. are stones arranged in even rows or randomly?
2. color of stone.
3. type of stone
4. extent of original stonework remaining.
5. dimensions of average stone
6. type of mortar used(clay and hair, cement, etc.)

IV. Openings(doors, windows, etc.). Please omit modern doors or recently replaced)

1. doorstyle: a)paneled b)plain- slab door, c)board and batten d)"Z"-frame reinforcement.
2. description: a)number of panels, b)door thickness, c)approx. height and width of each door.

3. door hardware (please complete only if hardware is antique or known to be original)

- a) hand-forged hinges, b) cast hinges, c) strap hinges
- d) modern "butt" hinges, e) hand-made lock, f) manufactured
- g) type: latch, press-lock, bolt, h) manufacturer (if known).

4. window type:

- a) double-hung (standard sash windows)
- b) casement
- c) bay windows
- d) do these windows have shutters? Were they here when you bought the property? how are they hinged?

5. window glass: a) "wavy" glass, b) modern reproduction of "wavy" glass, c) modern smooth glass, d) stained glass.

V. Chimneys- location:

- a) central, b) end, c) corner, d) chimney free-standing on interior of building, e) back of chimney flush with inner surface of an interior wall, f) main body of chimney enclosed within the wall, g) main body of chimney on exterior of building and abutting it, h) main body of chimney free-standing on exterior of building.

description of chimney cap- please sketch on reverse.

material of chimney cap: a) brick, b) stone, c) other

VI. Hardware, other than on window, shutters and doors:

a) what is it:

b) where is it located:

VII: roof: type;

- a) sheet metal, b) wood shingles, c) asphalt shingles, d) slate, e) tile, f) other

VIII: ALTERATIONS 1) What large modifications have been made in the "old" original structure? (please explain briefly on back)

2) What rooms, walls, rooflines, etc., have been removed or added or altered? (please explain briefly on back).

IX: INTERIOR: Please make a rough sketch of each floorplan, and please include location of: windows, doorways and their swing direction, partitions, chimneys and fireplaces, stairs.

- 1. floors- a) are they original? b) type of wood, c) approximate width and length of a typical board (if original) d) floor support: beams? joists?

IX For what purpose is the building used?
2nd hand store - Antique Store

X Do you have the abstract; if so, would you allow us to examine it at a later date?

No, no abstract

523 Main - 484

HISTORIC INVENTORY

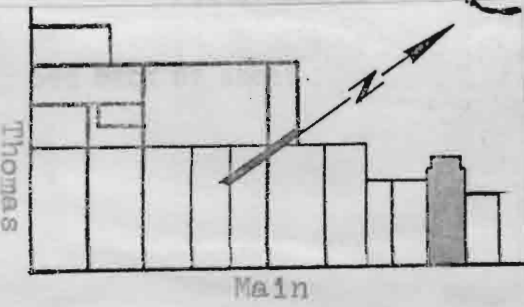
PL-AS-003-044

1. No.

2. County

4. Present Name(s)

5. Other Name(s)

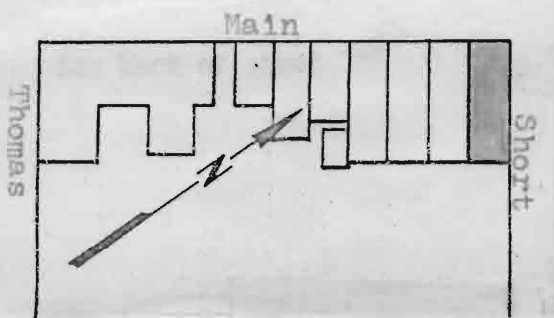

1. No. 95		4. Present Name(s)	
2. County Platte		5. Other Name(s)	
3. Location of Negatives			
6. Specific Location 525 Main		16. Thematic Category	28. No. of Stories
7. City or Town If Rural, Township & Vicinity Weston		17. Date(s) or Period 1853	29. Basement? Yes <input type="checkbox"/> No <input type="checkbox"/>
8. Site Plan with North Arrow 		18. Style or Design	30. Foundation Material
9. Coordinates UTM Lat. Long.		19. Architect or Engineer	31. Wall Construction
10. Site <input type="checkbox"/> Building <input type="checkbox"/> Structure <input type="checkbox"/> Object <input type="checkbox"/>		20. Contractor or Builder	32. Roof Type & Material
11. On National Register? Yes <input type="checkbox"/> No <input type="checkbox"/>		21. Original Use, if apparent	33. No. of Bays Front Side
12. Is It Eligible? Yes <input type="checkbox"/> No <input type="checkbox"/>		22. Present Use	34. Wall Treatment
13. Part of Estab. Hist. Dist.? Yes <input type="checkbox"/> No <input type="checkbox"/>		23. Ownership Public <input type="checkbox"/> Private <input type="checkbox"/>	35. Plan Shape
14. District Potent'l? Yes <input type="checkbox"/> No <input type="checkbox"/>		24. Owner's Name & Address, if known	36. Changes (Explain in #42) Addition <input type="checkbox"/> Altered <input type="checkbox"/> Moved <input type="checkbox"/>
15. Name of Established District		25. Open to Public? Yes <input type="checkbox"/> No <input type="checkbox"/>	37. Condition Interior Exterior
42. Further Description of Important Features		26. Local Contact Person or Organization	38. Preservation Underway? Yes <input type="checkbox"/> No <input type="checkbox"/>
43. History and Significance		27. Other Surveys in Which Included	39. Endangered? By What? Yes <input type="checkbox"/> No <input type="checkbox"/>
44. Description of Environment and Outbuildings		40. Visible from Public Road? Yes <input type="checkbox"/> No <input type="checkbox"/>	
45. Sources of Information		41. Distance from and Frontage on Road	
		46. Prepared by	
		47. Organization	
		48. Date	49. Revision Date(s)



1261

HISTORIC INVENTORY

PL-AS-003-045

1. No. 53 (20)		4. Present Name(s) City Hall		1. No.	
2. County Platte		5. Other Name(s)			2. County
3. Location of Negatives					
6. Specific Location 526 Main		16. Thematic Category		4. Present Name(s)	
7. City or Town If Rural, Township & Vicinity Weston		17. Date(s) or Period 1855			
8. Site Plan with North Arrow		18. Style or Design		5. Other Name(s)	
		19. Architect or Engineer			
		20. Contractor or Builder		1. No.	
		21. Original Use, if apparent			
		22. Present Use governmental		2. County	
		23. Ownership Public <input checked="" type="checkbox"/> Private <input type="checkbox"/>			
		24. Owner's Name & Address, if known City of Weston, 526 Main, Weston, Mo. 64098		4. Present Name(s)	
		25. Open to Public? Yes <input checked="" type="checkbox"/> No <input type="checkbox"/>			
9. Coordinates UTM Lat. Long.		26. Local Contact Person or Organization		5. Other Name(s)	
10. Site <input type="checkbox"/> Building <input type="checkbox"/> Structure <input type="checkbox"/> Object <input type="checkbox"/>		27. Other Surveys in Which Included			
11. On National Register? Yes <input type="checkbox"/> No <input type="checkbox"/>		28. No. of Stories		1. No.	
12. Is It Eligible? Yes <input type="checkbox"/> No <input type="checkbox"/>		29. Basement? Yes <input type="checkbox"/> No <input type="checkbox"/>			
13. Part of Estab. Hist. Dist.? Yes <input type="checkbox"/> No <input type="checkbox"/>		30. Foundation Material		2. County	
14. District Potent'l? Yes <input type="checkbox"/> No <input type="checkbox"/>		31. Wall Construction			
15. Name of Established District		32. Roof Type & Material		4. Present Name(s)	
		33. No. of Bays Front Side			
		34. Wall Treatment		5. Other Name(s)	
		35. Plan Shape			
		36. Changes (Explain in #42) Addition <input type="checkbox"/> Altered <input type="checkbox"/> Moved <input type="checkbox"/>		1. No.	
		37. Condition Interior Exterior			
		38. Preservation Underway? Yes <input type="checkbox"/> No <input type="checkbox"/>		2. County	
		39. Endangered? By What? Yes <input type="checkbox"/> No <input type="checkbox"/>			
		40. Visible from Public Road? Yes <input type="checkbox"/> No <input type="checkbox"/>		4. Present Name(s)	
		41. Distance from and Frontage on Road			
42. Further Description of Important Features				5. Other Name(s)	
43. History and Significance					
44. Description of Environment and Outbuildings					
45. Sources of Information		46. Prepared by Nancy B. Breme			
		47. Organization OHP			
		48. Date			
		49. Revision Date(s)			

MISSOURI STATE PARK BOARD - STATE HISTORICAL SURVEY
ARCHITECTURAL SITE INSPECTION LIST
Weston, Missouri
March-April, 1971

- I. Site location-
1. who is the owner of this property? - *City of Weston*
 2. who resides here (if different from owner)?
 3. street address of this property: -
 4. common historical name of building? *City Hall*
 5. how long have you owned (leased this building)?


- II. please ~~map~~ your property on the reverse of this sheet, showing:
1. all structures and out-buildings
 2. foundations of removed structures
 3. roads, streets and driveways
 4. walkways and paths
 5. fences
 6. wells and cisterns
 7. current property boundaries

III. Exterior design of your building:

A. frame building (wooden timber-framed)

1. type of wood
2. size of average timber
3. interfill (clapboards, asbestos sheeting, aluminum siding, etc.)
4. how are the timbers joined?
 - a) mortise and tenon: a space hollowed-out in a timber and shaped to fit an end of another timber.
 - b) dovetail: a series of wedges in and end of a timber designed to interlock with notches or grooves in another timber end.
 - c) spike, nail, screw
 - d) wooden pegs
 - e) nut and bolt.
5. finish of sheeting: paint, stain, natural, etc.

B. Brick building

1. arrangement of bricks (please make a small sketch of part of the wall)

2. color - *Painted white*
3. size of typical brick - *2 1/4 x 8 1/2*
4. manufacturer's stamp - if any
5. evidence of being handmade.
6. extent of original brickwork remaining. -

C. Stone building

1. are stones arranged in even rows or randomly?
2. color of stone.
3. type of stone
4. extent of original stonework remaining.
5. dimensions of average stone
6. type of mortar used (clay and hair, cement, etc.)

IV. Openings (doors, windows, etc.). Please omit modern doors or recently replaced)

- a 1. door style: a) paneled b) plain - slab door, c) board and batten
d) "Z"-frame reinforcement.
2. description: a) number of panels, b) door thickness, c) approx. height and width of each door.

3. door hardware (please complete only if hardware is antique or known to be original)
- a) hand-forged hinges, b) cast hinges, c) strap hinges
 - d) modern "butt" hinges, e) hand-made lock, f) manufactured
 - g) type: latch, press-lock, bolt, h) manufacturer (if known).

4. window type:

- ✓ a) double-hung (standard sash windows)
- b) casement
- c) bay windows
- d) do these windows have shutters? Were they here when you bought the property? how are they hinged?

- a 5. window glass: a) "wavy" glass, b) modern reproduction of "wavy" glass, c) modern smooth glass, d) stained glass.

V. Chimneys- location:

- a) central, b) end, c) corner, d) chimney free-standing on interior of building, e) back of chimney flush with inner surface of an interior wall, f) main body of chimney enclosed within the wall, g) main body of chimney on exterior of building and abutting it, h) main body of chimney free-standing on exterior of building.

description of chimney cap- please sketch on reverse.

material of chimney cap: a) brick, b) stone, c) other

VI. Hardware, other than on window, shutters and doors:

a) what is it:

b) where is it located:

VII: roof: type;

- a) sheet metal, b) wood shingles, c) asphalt shingles, d) slate, e) tile, f) other

VIII: ALTERATIONS 1) What large modifications have been made in the "old" original structure? (please explain briefly on back)

- 2) What rooms, walls, rooflines, etc., have been removed or added or altered? (please explain briefly on back).

IX: INTERIOR: Please make a rough sketch of each floorplan, and please include location of: windows, doorways and their swing direction, partitions, chimneys and fireplaces, stairs.

1. floors- a) are they original? b) type of wood, c) approximate width and length of a typical board (if original) d) floor support: beams? joists?

IX For what purpose is the building used?
City Hall

X Do you know the architect; if so, may we examine it at a later date?

526 Main
384

1024 Thomas

Survey made by
386-2682 Betty Hull



MISSOURI STATE PARK BOARD

STATE HISTORICAL SURVEY AND PLANNING OFFICE
AREA CODE 314 TELEPHONE 449-0725
SUITE 215 — COLUMBIA PROFESSIONAL BUILDING
909 UNIVERSITY AVENUE
COLUMBIA, MISSOURI 65201

April 8, 1971

WARREN E. HEARNES
GOVERNOR

BOARD

CARTER V. BLANTON
CHAIRMAN
SHELBYNA

CONN C. WINFREY
VICE-CHAIRMAN
LEBANON

CHARLES TYE EVANS
ST. JOSEPH

ROBERT M. WOLPERS
POPLAR BLUFF

HUBERT E. LAY
HOUSTON

GERALD B. ROWAN
KANSAS CITY

Dear Property Owner:

JOSEPH JAEGER, JR.
DIRECTOR

In an effort to study the surviving examples of historical architecture in Weston, Missouri, it is essential to gather certain facts pertaining to the construction of the oldest buildings in your town. The Weston Historical Landmarks Committee, Mrs. Bertha J. Bless, Chairman, has organized an historic survey of the community, and has requested assistance from the Missouri State Park Board, Historical Survey and Planning Office.

We feel that your home is an integral part of an exceptionally well preserved Missouri rivertown, and that you possess a building which not only reflects typical mid-nineteenth century Missouri rivertown life, but an outstanding example of period architecture as well.

It is one of the goals of this office to study historically important Missouri rivertowns and to make a permanent record of architectural styles found in each place. Your cooperation is very much appreciated.

Sincerely,

STATE HISTORICAL SURVEY AND PLANNING OFFICE

Stephen J. Raiche
Stephen J. Raiche
Research Historian

SJR:kam

Existence prior to 1856

Minutes recorded

Ret to May 27 1856 - Court House

Repairs made

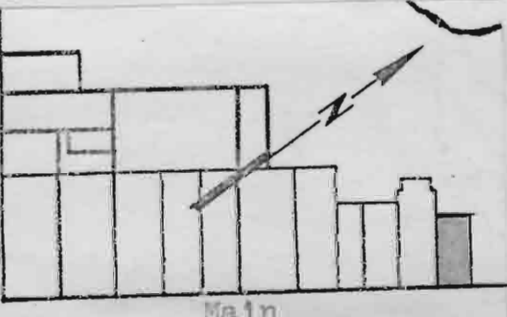

Since a City Building No Tax
records or abstract

City Hall

[Signature]
Stephen J. Baker
Recorder

Office of Historic Preservation, P.O. Box 176, Jefferson City, Missouri 65101

HISTORIC INVENTORY

1 No. 57 (59)		4 Present Name(s) Foley-Wilson Building (Weston Agency, Inc.)		1 No
2 County Platte		5 Other Name(s)		
3 Location of Negatives				
6 Specific Location 527 Main		16 Thematic Category		2 County
7 City or Town <input type="checkbox"/> Rural, Township & Vicinity Weston		17 Date(s) or Period		
8 Site Plan with North Arrow		18 Style or Design		
		19 Architect or Engineer		4 Present Name(s)
9 Coordinates <input type="checkbox"/> UTM Lat _____ Long _____		20 Contractor or Builder		
10 Site <input type="checkbox"/> Building <input type="checkbox"/> Structure <input type="checkbox"/> Object <input type="checkbox"/>		21 Original Use, if apparent		
11 On National Register? Yes <input type="checkbox"/> No <input type="checkbox"/>		22 Present Use commercial		5 Other Name(s)
12 Is It Eligible? Yes <input type="checkbox"/> No <input type="checkbox"/>		23 Ownership Public <input type="checkbox"/> Private <input type="checkbox"/>		
13 Part of Estab Hist Dist? Yes <input type="checkbox"/> No <input type="checkbox"/>		24 Owner's Name & Address, if known		
14 District Potent'l? Yes <input type="checkbox"/> No <input type="checkbox"/>		25 Open to Public? Yes <input type="checkbox"/> No <input type="checkbox"/>		6 Other Name(s)
15 Name of Established District		26 Local Contact Person or Organization		
42 Further Description of Important Features		27 Other Surveys in Which Included		
43 History and Significance		28 No. of Stories		7 Other Name(s)
44 Description of Environment and Outbuildings		29 Basement? Yes <input type="checkbox"/> No <input type="checkbox"/>		
45 Sources of Information		30 Foundation Material		
46 Prepared by		31 Wall Construction		8 Other Name(s)
47 Organization		32 Roof Type & Material		
48 Date		33 No. of Bays Front Side		
49 Revision Date(s)		34 Wall Treatment		9 Other Name(s)
		35 Plan Shape		
		36 Changes (Explain in #42) Addition <input type="checkbox"/> Altered <input type="checkbox"/> Moved <input type="checkbox"/>		
		37 Condition Interior _____ Exterior _____		10 Other Name(s)
		38 Preservation Underway? Yes <input type="checkbox"/> No <input type="checkbox"/>		
		39 Endangered? By What? Yes <input type="checkbox"/> No <input type="checkbox"/>		
		40 Visible from Public Road? Yes <input type="checkbox"/> No <input type="checkbox"/>		11 Other Name(s)
		41 Distance from and Frontage on Road		
				

Wilson Building

MISSOURI STATE PARK BOARD - STATE HISTORICAL SURVEY
ARCHITECTURAL SITE INSPECTION LIST
Weston, Missouri
March-April, 1971

How - Wilson Building

- I. Site location-
1. who is the owner of this property? Mr. and Mrs. Roger G. Wilson
 2. who resides here (if different from owner)? Weston Agency, Inc.
 3. street address of this property: 527 Main Street
 4. common historical name of building? Corner Building-How Building
 5. how long have you owned (leased this building)? Four Years


II. please map your property on the reverse of this sheet, showing:

1. all structures and out-buildings
2. foundations of removed structures
3. roads, streets and driveways
4. walkways and paths
5. fences
6. wells and cisterns
7. current property boundaries

III. Exterior design of your building:

A. frame building (wooden timber-framed)

1. type of wood
2. size of average timber
3. interfill (clapboards, asbestos sheeting, aluminum siding, etc.)
4. how are the timbers joined?
 - a) mortise and tenon: a space hollowed-out in a timber and shaped to fit an end of another timber.
 - b) dovetail: a series of wedges in and end of a timber designed to interlock with notches or grooves in another timber end.
 - c) spike, nail, screw
 - d) wooden pegs
 - e) nut and bolt.
5. finish of sheeting: paint, stain, natural, etc.

B. Brick building

1. arrangement of bricks (please make a small sketch of part of the wall)
2. color Red
3. size of typical brick $8\frac{1}{4} \times 2$ inches
4. manufacturer's stamp- if any None
5. evidence of being handmade. Irregular
6. extent of original brickwork remaining. two walls (3 originally)

C. Stone building

1. are stones arranged in even rows or randomly?
2. color of stone.
3. type of stone
4. extent of original stonework remaining.
5. dimensions of average stone
6. type of mortar used (clay and hair, cement, etc.)

IV. Openings (doors, windows, etc.). Please omit modern doors or recently replaced)

1. door style: a) paneled b) plain- slab door, c) board and batten
d) "Z"-frame reinforcement.
2. description: a) number of panels, b) door thickness, c) approx. height and width of each door.

4 panels, $1\frac{1}{4}$ " thick, 6 feet 10" high and 3 feet 1" wide

527 Main 2 of 4

SHORT

CITY HALL

MAIN

METHODIST CHURCH

DEAD END

DOWN

HOUSE TRAILER

3. door hardware (please complete only if hardware is antique or known to be original)
- a) hand-forged hinges, b) cast hinges, c) strap hinges
 - d) modern "butt" hinges, e) hand-made lock, f) manufactured
 - g) type: latch, press-lock, bolt, h) manufacturer (if known).

4. window type:

- a) double-hung (standard sash windows)
- b) casement
- c) bay windows
- d) do these windows have shutters? Were they here when you bought the property? how are they hinged?

5. window glass: a) "wavy" glass, b) modern reproduction of "wavy" glass, c) modern smooth glass, d) stained glass.

V. Chimneys- location:

- a) central, b) end, c) corner, d) chimney free-standing on interior of building, e) back of chimney flush with inner surface of an interior wall, f) main body of chimney enclosed within the wall, g) main body of chimney on exterior of building and abutting it, h) main body of chimney free-standing on exterior of building.

description of chimney cap- please sketch on reverse.

material of chimney cap: a) brick, b) stone, c) other

VI. Hardware, other than on windows, shutters and doors:

a) what is it:

b) where is it located: .

VII: roof: type;

- a) sheet metal, b) wood shingles, c) asphalt shingles, d) slate, e) tile, f) other

VIII: ALTERATIONS 1) What large modifications have been made in the "old" original structure? (please explain briefly on back) New Front

- 2) What rooms, walls, rooflines, etc., have been removed or added or altered? (please explain briefly on back). Partitions added on top floor.

IX: INTERIOR: Please make a rough sketch of each floorplan, and please include location of: windows, doorways and their swing direction, partitions, chimneys and fireplaces, stairs.

- 1. floors- a) are they original? b) type of wood, c) approximate width and length of a typical board (if original) d) floor support: beams? joists?

IX For what purpose is the building used?

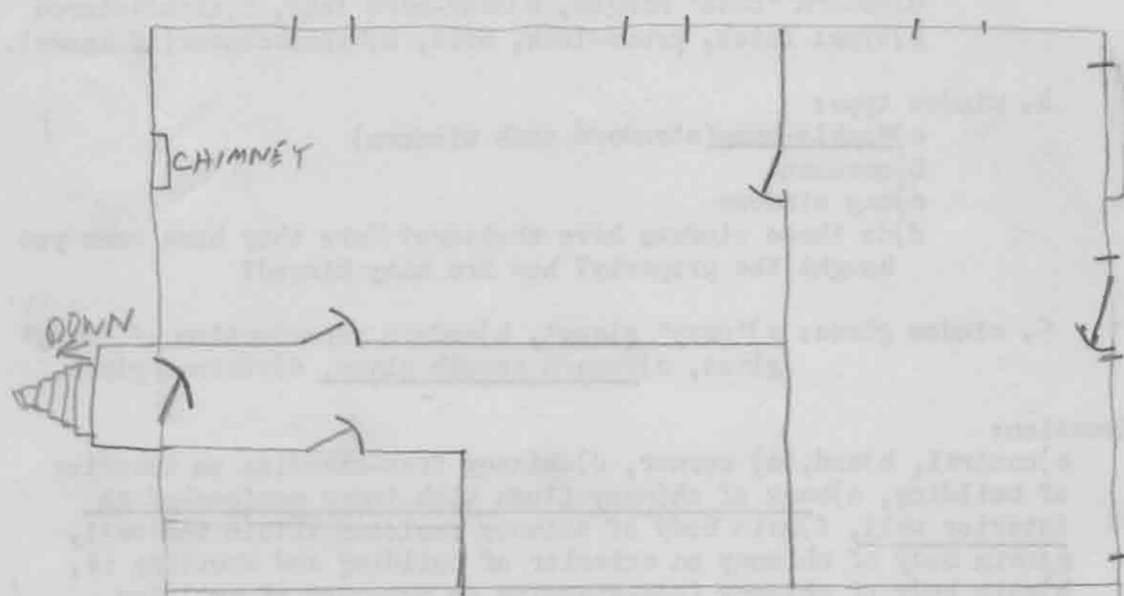
Insurance - Real Estate Office

X Do you have the abstract; if so, may we examine it at a later date? Do not have abstract.

521 Main 3084


Mary L. Spratt, 1011 Blackhawk, Weston
386-2624

TOP FLOOR



LOWER FLOOR

(SMALL HIGH WINDOW)



From The Weston Chronicle July 1931. Reprinted in the Forty Year Ago Column July 16, 1971.

When fire swept the west side of Main Street from the river wharves to the present site of the Foley building in 1856, one of the few buildings left standing from pioneer days was the corner shop known for many years as the How Shoe Shop.

This building has been in the How family about 70 years; at one time there was a basement and cellar underneath the first floor. Here Mr. Baltazar How, grandfather of the present owner lived with his two sons, during a period of widowerhood, the upstairs being his boot and shoe shop. In 1880, Mr. How moved to his present location of the shoe shop and the corner building was rented to Howard & Mundy for the home of The Weston Chronicle. The basement was used for a press room, a dummy elevator carrying the made-up forms from the composing room upstairs to the press in the basement and the printed papers hoisted back up for distribution. In 1890, The Chronicle was moved by B. J. Bless, who had purchased it in 1886, to its present location. The building in which it is now housed was, incidentally, the first to be rebuilt following the fire of 1856.

At different times the "corner building" as it came to be familiarly known, has housed newspapers of short lives, and for many years it was a Doctor's office; for the last ten years it has reverted to its original mission and shoe repairing, in charge lately of Percy Stultz, has kept the little corner busy through all the season. And now it's to be all dressed up and set out as a credit to the rest of Main Street.

Led Wilson

HISTORIC INVENTORY


PL-AS-003-047

1. No.

2. County

4. Present Name(s)

5. Other Name(s)

1. No. 48 (18)		4. Present Name(s) (Elijah) Cody House	
2. County Platte		5. Other Name(s) Cody-McCalley House	
3. Location of Negatives			
6. Specific Location 528 Main		16. Thematic Category	
7. City or Town If Rural, Township & Vicinity Weston		17. Date(s) or Period 1851	
8. Site Plan with North Arrow See back of sheet		18. Style or Design	
		19. Architect or Engineer	
		20. Contractor or Builder	
		21. Original Use, if apparent residence	
		22. Present Use residence	
9. Coordinates UTM		23. Ownership Public <input type="checkbox"/> Private <input checked="" type="checkbox"/>	
10. Site <input type="checkbox"/> Building <input type="checkbox"/> Structure <input type="checkbox"/> Object <input type="checkbox"/>		24. Owner's Name & Address, if known Mrs. Henry McCalley, 528 Main, Weston, Mo. 64098	
11. On National Register? Yes <input type="checkbox"/> No <input type="checkbox"/>		25. Open to Public? Yes <input type="checkbox"/> No <input type="checkbox"/>	
12. Is It Eligible? Yes <input type="checkbox"/> No <input type="checkbox"/>		26. Local Contact Person or Organization	
13. Part of Estab. Hist. Dist.? Yes <input type="checkbox"/> No <input type="checkbox"/>		27. Other Surveys in Which Included	
14. District Potent'l? Yes <input type="checkbox"/> No <input type="checkbox"/>			
15. Name of Established District		28. No. of Stories	
		29. Basement? Yes <input type="checkbox"/> No <input type="checkbox"/>	
		30. Foundation Material	
		31. Wall Construction	
		32. Roof Type & Material	
		33. No. of Bays Front Side	
		34. Wall Treatment	
		35. Plan Shape	
		36. Changes (Explain in #42) Addition <input type="checkbox"/> Altered <input type="checkbox"/> Moved <input type="checkbox"/>	
		37. Condition Interior Exterior	
		38. Preservation Underway? Yes <input type="checkbox"/> No <input type="checkbox"/>	
		39. Endangered? By What? Yes <input type="checkbox"/> No <input type="checkbox"/>	
		40. Visible from Public Road? Yes <input type="checkbox"/> No <input type="checkbox"/>	
		41. Distance from and Frontage on Road	
42. Further Description of Important Features			
			
43. History and Significance			
44. Description of Environment and Outbuildings			
45. Sources of Information		46. Prepared by Nancy B. Breme	
		47. Organization OHP	
		48. Date	49. Revision Date(s)

1864

MISSOURI STATE PARK BOARD - STATE HISTORICAL SURVEY
ARCHITECTURAL SITE INSPECTION LIST
Weston, Missouri
March-April, 1971

Cody - McCalley

- I. Site location-
1. who is the owner of this property? *Mrs Henry McCalley*
 2. who resides here (if different from owner)?
 3. street address of this property: *Main at Short St*
 4. common historical name of building? *Elija Cody*
 5. how long have you owned (leased this building)?
Uncle of "Buffalo Bill"

- II. please map your property on the reverse of this sheet, showing:
1. all structures and out-buildings
 2. foundations of removed structures
 3. roads, streets and driveways
 4. walkways and paths
 5. fences
 6. wells and cisterns
 7. current property boundaries

III. Exterior design of your building:

A. frame building (wooden timber-framed)

1. type of wood *Walnut Siding & wrought Nails*
2. size of average timber
3. interfill (clapboards, asbestos sheeting, aluminum siding, etc.)
4. how are the timbers joined?
 - a) mortise and tenon: a space hollowed-out in a timber and shaped to fit an end of another timber.
 - b) dovetail: a series of wedges in an end of a timber designed to interlock with notches or grooves in another timber end.
 - c) spike, nail, screw
 - d) wooden pegs
 - e) nut and bolt.
5. finish of sheeting: paint, stain, natural, etc.

B. Brick building

1. arrangement of bricks (please make a small sketch of part of the wall)
2. color
3. size of typical brick
4. manufacturer's stamp- if any
5. evidence of being handmade.
6. extent of original brickwork remaining.

C. Stone building

1. are stones arranged in even rows or randomly?
2. color of stone.
3. type of stone
4. extent of original stonework remaining.
5. dimensions of average stone
6. type of mortar used (clay and hair, cement, etc.)

IV. Openings (doors, windows, etc.). Please omit modern doors or recently replaced)

1. doorstyle: a) paneled b) plain- slab door, c) board and batten d) "Z"-frame reinforcement.
2. description: a) number of panels, b) door thickness, c) approx. height and width of each door.

3. door hardware (please complete only if hardware is antique or known to be original)
- a) hand-forged hinges, b) cast hinges, c) strap hinges
 - d) modern "butt" hinges, e) hand-made lock, f) manufactured
 - g) type: latch, press-lock, bolt, h) manufacturer (if known).

4. window type:

- a) double-hung (standard sash windows)
- b) casement
- c) bay windows
- d) do these windows have shutters? Were they here when you bought the property? how are they hinged?

5. window glass: a) "wavy" glass, b) modern reproduction of "wavy" glass, c) modern smooth glass, d) stained glass.

V. Chimneys- location:

- a) central, b) end, c) corner, d) chimney free-standing on interior of building, e) back of chimney flush with inner surface of an interior wall, f) main body of chimney enclosed within the wall, g) main body of chimney on exterior of building and abutting it, h) main body of chimney free-standing on exterior of building.

description of chimney cap- please sketch on reverse.

material of chimney cap: a) brick, b) stone, c) other

VI. Hardware, other than on window, shutters and doors:

- a) what is it:
- b) where is it located:

VII: roof: type;

- a) sheet metal, b) wood shingles, c) asphalt shingles, d) slate, e) tile, f) other

- VIII: ALTERATIONS
- 1) What large modifications have been made in the "old" original structure? (please explain briefly on back)
 - 2) What rooms, walls, rooflines, etc., have been removed or added or altered? (please explain briefly on back).

IX: INTERIOR: Please make a rough sketch of each floorplan, and please include location of: windows, doorways and their swing direction, partitions, chimneys and fireplaces, stairs.

1. floors- a) are they original? b) type of wood, c) approximate width and length of a typical board (if original)
- d) floor support: beams? joists?

*Is for what purpose is the building used?
Residence.*

*Do you have the abstract; if so,
may we examine it at a later date?*

Survey made by Mr. R. J. Feeling

528 Main 384

"Weston: Queen of the Steamboat Days Offers an Old Homes Tour," Sunday,
October 25, 1964.

the river's edge on the east bluff - churches of 8 denominations

- p. 5 - Ohlhausen Mill (Country Store) - 722 Washington - founded in 1850 by Eliezer Wilhite, variously owned by Ben Holladay, John Maitland, Richard Jacquemin and the Railey brothers - in operation until 1949 - now a farm supply center and a lumber yard

Methodist Church - built 1867 - pipe organ added in 1909, fourteen stained glass windows installed in 1925 - completely restored in 1955 - bell tower at rear razed prior to 1964

- p. 7 - Middleton-Pettis-Jones House - 601 Blackhawk - built in 1844 - family room added in 1961 - fireplaces in front rooms original
- p. 12 - Maitland-Hull House - 511 Summer - built by John S. Maitland in 1848
- p. 13 - C.A. Perry (mill owner) House - 14-room mansion on turnpike from Weston to Platte City - razed in 1940's

"Half-Way House" - two-story inn - in basement slave chained to iron rings set into the walls - also the turnpike toll house - razed

- p. 13 - Maitland-Hull House - used as headquarters of the Union Army officers
- p. 15 - Collier-Ohlhausen-Riley House - 831 Washington
- p. 18 - Loyles House - built in 1850
- p. 20 - Old Presbyterian Church - 501 Washington

- p. 21 - Cody House - 528 Main - where Buffalo Bill lived for a short while after father's death in Kansas - Elijah Cody, his uncle, owned a three-story general merchandise store at northeast corner of Market and Main

Holladay House - 614 Short - built for Mayor Dave Holladay, founder the distillery

Laurel Hill Cemetery - North Welt - donated to city by Theodore F. Weston, early day financier and hemp dealer - platted in 1853, but burials are recorded in the late 1840's

- p. 16 - Charles J. Sebus House - 504 Summer - built 1840-1850 - Capt. Richard Murphy to Peter and Mary Blancjour in 1849 - Blancjour Estate to George and Mary Rumpel Sebus in 1904 - Capt. Murphy listed among Weston's business men in 1841 and in 1849 organized a train of emigrants to California, never returned - Murphy purchased 9 1/2 lots in the vicinity of the house in March, 1845 for \$39.88 and sold 2 1/2 lots in 1849 for \$700.00 - house built in the intervening years - Peter Blancjour of French descent born in Germany - Weston's first jeweler, a real estate dealer and prominent citizen, successively mayor and post master - died in 1877, widow died in 1904 at 93

528 Main 484

PL-AS-003-048

1870

MISSOURI STATE PARK BOARD - STATE HISTORICAL SURVEY
ARCHITECTURAL SITE INSPECTION LIST

Weston, Missouri.

March-April, 1971

United Methodist Church.

- I. Site location-
1. who is the owner of this property? *United Methodist Church.*
 2. who resides here (if different from owner)?
 3. street address of this property: *535 Main St.*
 4. common historical name of building?
 5. how long have you owned (leased this building)?

- II. please map your property on the reverse of this sheet, showing:
1. all structures and out-buildings
 2. foundations of removed structures
 3. roads, streets and driveways
 4. walkways and paths
 5. fences
 6. wells and cisterns
 7. current property boundaries

III. Exterior design of your building:

A. frame building (wooden timber-framed)

1. type of wood
2. size of average timber
3. interfill (clapboards, asbestos sheeting, aluminum siding, etc.)
4. how are the timbers joined?
 - a) mortise and tenon: a space hollowed-out in a timber and shaped to fit an end of another timber.
 - b) dovetail: a series of wedges in and end of a timber designed to interlock with notches or grooves in another timber end.
 - c) spike, nail, screw
 - d) wooden pegs
 - e) nut and bolt.
5. finish of sheeting: paint, stain, natural, etc.

B. Brick building

1. arrangement of bricks (please make a small sketch of part of the wall)
2. color *Natural*
3. size of typical brick *Reg.*
4. manufacturer's stamp- if any
5. evidence of being handmade. *yes*
6. extent of original brickwork remaining. *Entire*

C. Stone building

1. are stones arranged in even rows or randomly?
2. color of stone.
3. type of stone
4. extent of original stonework remaining.
5. dimensions of average stone
6. type of mortar used (clay and hair, cement, etc.)

IV. Openings (doors, windows, etc.). Please omit modern doors or recently replaced

1. door style: a) paneled b) plain- slab door, c) board and batten d) "Z"-frame reinforcement.
2. description: a) number of panels, b) door thickness, c) approx. height and width of each door.

533 Main 286

2"
4' double
7' high

THE HISTORY OF THE WESTON METHODIST CHURCH

THE WESTON METHODIST CHURCH HAD ITS BEGINNING IN A SMALL LOG STRUCTURE THAT WAS LOCATED ABOUT A HALF BLOCK EAST OF OUR PRESENT BUILDING. ORGANIZED IN 1839, IT WAS FIRST SERVED BY THE CIRCUIT OUT OF PLATTSBURG OR LIBERTY. IN THE LATE 1840S AND EARLY 50S WESTON BECAME AN OUTFITTING POST FOR WAGON TRAINS TO THE WEST AND SOON REACHED A HIGH ECONOMIC STATUS, SURPASSING ALL OTHER MISSOURI RIVER TOWNS. BY 1854 IT WAS A THRIVING COMMUNITY OF ALMOST FIVE THOUSAND PEOPLE. THE RIVER WHARF WAS LINED WITH STEAMBOATS AND OUR STREETS WERE MILLING WITH PEOPLE EAGER TO CAST THEIR FORTUNE IN THE NEW COUNTRY TO THE WEST.

IT WAS DURING THIS TIME THAT THE NEED BECAME GREAT FOR A NEW BUILDING. BUT THE TIMES WERE CLOUDY WITH POLITICAL UNREST, AND EVEN OUR CHURCH WAS NOT WITHOUT THAT DIVISION. FINALLY IN 1859 OUR PRESENT STRUCTURE WAS STARTED, ONLY TO BE HALTED WHEN THE POLITICAL CLOUD BURST INTO A STORM OF CIVIL WAR. HERE AGAIN OUR COMMUNITY WAS DIVIDED.

AFTER FOUR YEARS OF NEIGHBOR AGAINST NEIGHBOR AND BROTHER AGAINST BROTHER, WITH THE TRIALS AND TRIBULATIONS KNOWN ONLY TO CIVIL WAR, PEACE AGAIN CAME TO OUR COMMUNITY AND WORK WAS RESUMED ON OUR NEW BUILDING. A DEGREE OF UNITY PREVAILED AND SCARS HEALED, ALLOWING COMPLETION AND DEDICATION IN 1867. THE BUILDING HAS UNDERGONE EXTENSIVE REMODELINGS SEVERAL TIMES.

OUR CHURCH IS A GIFT TO THIS GENERATION BY THE RELIGIOUS PIONEERS OF THE PAST. IT IS A NOBLE REFLECTION OF THEIR FAITH IN GOD AND IN US. SHALL WE USE IT AS A SPIRITUAL HOUSE, OR SHUN IT AS A TOMB OF MISTAKEN IDEALS?

3. door hardware (please complete only if hardware is antique or known to be original)
- a) hand-forged hinges, b) cast hinges, c) strap hinges
 - d) modern "butt" hinges, e) hand-made lock, f) manufactured
 - g) type: latch, press-lock, bolt, h) manufacturer (if known).

4. window type:

- a) double-hung (standard sash windows)
- b) casement
- c) bay windows
- d) do these windows have shutters? Were they here when you bought the property? how are they hinged?

5. window glass: a) "wavy" glass, b) modern reproduction of "wavy" glass, c) modern smooth glass, d) stained glass.

Leaded colored.

V. Chimneys- location:

- a) central, b) end, c) corner, d) chimney free-standing on interior of building, e) back of chimney flush with inner surface of an interior wall, f) main body of chimney enclosed within the wall, g) main body of chimney on exterior of building and abutting it, h) main body of chimney free-standing on exterior of building.

description of chimney cap- please sketch on reverse.

material of chimney cap: a) brick, b) stone, c) other

VI. Hardware, other than on window, shutters and doors:

a) what is it: *Shutters on Casement Removed.*

b) where is it located:

14" x 16" hand hewed beam length of church at very apex of roof

VII: roof: type;

- a) sheet metal, b) wood shingles, c) asphalt shingles, d) slate, e) tile, f) other

VIII: ALTERATIONS 1) What large modifications have been made in the "old" original structure? (please explain briefly on back) *None*


2) What rooms, walls, rooflines, etc., have been removed or added or altered? (please explain briefly on back).

IX: INTERIOR: Please make a rough sketch of each floorplan, and please include location of: windows, doorways and their swing direction, partitions, chimneys and fireplaces, stairs.

- 1. floors- a) are they original? b) type of wood, c) approximate width and length of a typical board (if original)
- d) floor support: beams? joists?

X For what purpose is the building used?
Church.

X Do you have the abstract; if so, would you allow us to examine it at a later date?



The Methodist Church

WESTON, MISSOURI

HISTORIC SITES CATALOGUE

Brick; two and one-half stories; central hall. Original windows and three chimneys.

Weston

Weston Baptist Church (Weston Museum) (early 1900's)

601 Main Street

Formerly frame-and-brick Baptist Church. Purchased by City of Weston and used to display local historical items and for Weston branch of county library. Museum opened, October 23, 1960.

German Evangelical Lutheran Church (1867)

508 Spring Street

Name of denomination and date of Lutheran congregation which built church inscribed on block high on front of brick church. Once used as bottling shop for brewery. Acquired by Second Baptist congregation in recent years. Bell used by Lutherans now in Weston Museum.

Methodist Church (1859-1867)

533 Main Street

Two-story modified Gothic-style brick, completed and dedicated after Civil War. Extensively remodeled. Used for church services.

Old Presbyterian Church (1844)

501 Washington Street

Two-room brick, built by Presbyterians, now used as Assembly of God Church.

Lorenzo Dow Bird Home (ca. 1860)

511 Summer Street

Colonial-style brick used as headquarters for Union soldiers during Civil War. Now has marble fireplace from Ben Holladay mansion and walnut beam in family room from turnpike toll station, "Half-Way House." Brick slave cabin. Site was once owned by Ben Holladay, but it is believed

that Bird built house.

Harvey Collier Home (1852)

831 Washington Street

Two-story colonial-style brick. Original fireplaces and beveled woodwork. William Ohlhausen, Weston miller, purchased, 1883.

Theodore F. Warner Home (1850)

865 Ashley Street

Federal-style two-story 10-room brick; three-room addition. Floor-length small-paned windows; colored-glass transoms; several original floors. Restored, 1953. Built on land homesteaded by Ben Holladay.

George W. Hulse-Egbert W. Railey Home (1849-1853)

1017 Spring Street

One-story rectangular weatherboarded log and brick; three-room frame addition; now seven rooms. Diamond-shaped panes in rectangular window over front door; wide-board floors, now covered. White china doorknobs which close and lock sliding doors; chair rails in kitchen. Railey, who purchased home in 1862, was cofounder, 1865, of J. M. Railey and Brother Banking Company.

Reuben Middleton Home (ca. 1847)

601 Blackhawk Street

Colonial-style brick with frame addition. Walnut stairway; two fireplaces open; pegged floors; louvered shutters. Judge James Doniphan lived in home, 1860. Restored.



The Middleton Home was occupied in 1860 by Judge James Doniphan, judge of the Platte County Court of Common Pleas.

"Weston Museum," Information Form, Historic Sites Survey, State Historical Society of Missouri, n.d.

Weston Museum - 601 Main - other names include Baptist Church Building

"Old Presbyterian Church," Information Form, Historic Sites Survey, State Historical Society of Missouri, n.d.

Old Presbyterian Church - 501 Washington - constructed ca. 1844 for between \$5,000 - \$6,000

"Methodist Church," Information Form, Historic Sites Survey, State Historical Society of Missouri, n.d.

Methodist Church - 533 Main - 1859-1867 extensive remodelings - one of four churches of this architecture in state, others at Fayette, Glasgow, and St. Louis

sources: History of Clay and Platte Counties, p. 820
Williams, History of Northeast Missouri, Vol. I, p. 293

"Second Baptist Church," Information Form, Historic Sites Survey, State Historical Society of Missouri, n.d.

Second Baptist Church - 508 Spring

two truly old churches in Weston:

Old Presbyterian Church - 1840's, but badly mutilated

M.E. Church - 1857, recently restored to original state or much like it with greater dignity - slave balcony

Catholic Church predates Presbyterian Church but original razed and very fine Gothic stone church built in 1912 - original church cornerstone laid in 1844 - 1912 church built on same site

"Reuben Middleton House," Information Form, Historic Sites Survey, State Historical Society of Missouri, n.d.

Reuben Middleton House - 601 Blackhawk - ca. 1841 (1844) built

533 Main 5086

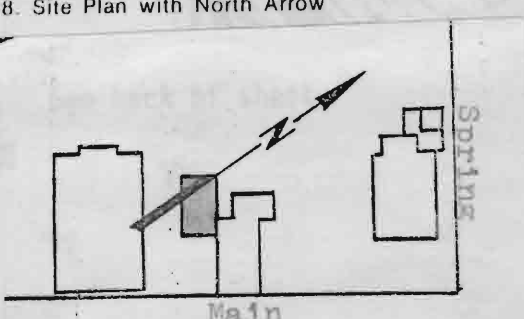

"Weston: Queen of the Steamboat Days Offers an Old Homes Tour," Sunday,
October 25, 1964.

the river's edge on the east bluff - churches of 8 denominations

- p. 5 - Ohlhausen Mill (Country Store) - 722 Washington - founded in 1850 by Eliezer Wilhite, variously owned by Ben Holladay, John Maitland, Richard Jacquemin and the Railey brothers - in operation until 1949 - now a farm supply center and a lumber yard
- Methodist Church - built 1867 - pipe organ added in 1909, fourteen stained glass windows installed in 1925 - completely restored in 1955 - bell tower at rear razed prior to 1964
- p. 7 - Middleton-Pettis-Jones House - 601 Blackhawk - built in 1844 - family room added in 1961 - fireplaces in front rooms original
- p. 12 - Maitland-Hull House - 511 Summer - built by John S. Maitland in 1848
- p. 13 - C.A. Perry (mill owner) House - 14-room mansion on turnpike from Weston to Platte City - razed in 1940's
- "Half-Way House" - two-story inn - in basement slave chained to iron rings set into the walls - also the turnpike toll house - razed
- p. 13 - Maitland-Hull House - used as headquarters of the Union Army officers
- p. 15 - Collier-Ohlhausen-Riley House - 831 Washington
- p. 18 - Loyles House - built in 1850
- p. 20 - Old Presbyterian Church - 501 Washington
- p. 21 - Cody House - 528 Main - where Buffalo Bill lived for a short while after father's death in Kansas - Elijah Cody, his uncle, owned a three-story general merchandise store at northeast corner of Market and Main
- Holladay House - 614 Short - built for Mayor Dave Holladay, founder the the distillery
- Laurel Hill Cemetery - North Welt - donated to city by Theodore F. Weston, early day financier and hemp dealer - platted in 1853, but burials are recorded in the late 1840's
- p. 16 - Charles J. Sebus House - 504 Summer - built 1840-1850 - Capt. Richard Murphy to Peter and Mary Blancjour in 1849 - Blancjour Estate to George and Mary Rumpel Sebus in 1904 - Capt. Murphy listed among Weston's business men in 1841 and in 1849 organized a train of emigrants to California, never returned - Murphy purchased 9 1/2 lots in the vicinity of the house in March, 1845 for \$39.88 and sold 2 1/2 lots in 1849 for \$700.00 - house built in the intervening years - Peter Blancjour of French descent born in Germany - Weston's first jeweler, a real estate dealer and prominent citizen, successively mayor and post master - died in 1877, widow died in 1904 at 93

HISTORIC INVENTORY

PL-A5-003-049

1. No. 46 (11)	4. Present Name(s) <div style="text-align: center; font-size: 1.2em;">Amstutz House</div>		1. No.
2. County <div style="text-align: center; font-size: 1.2em;">Platte</div>	5. Other Name(s)		2. County
3. Location of Negatives	6. Specific Location <div style="text-align: center; font-size: 1.2em;">535 Main</div>		4. Present Name(s)
7. City or Town If Rural, Township & Vicinity <div style="text-align: center; font-size: 1.2em;">Weston</div>	16. Thematic Category	28. No. of Stories	5. Other Name(s)
8. Site Plan with North Arrow 	17. Date(s) or Period <div style="text-align: center; font-size: 1.2em;">1850</div>	29. Basement? Yes <input type="checkbox"/> No <input type="checkbox"/>	
9. Coordinates UTM Lat. _____ Long. _____	18. Style or Design	30. Foundation Material	
10. Site <input type="checkbox"/> Building <input type="checkbox"/> Structure <input type="checkbox"/> Object <input type="checkbox"/>	19. Architect or Engineer	31. Wall Construction	
11. On National Register? Yes <input type="checkbox"/> No <input type="checkbox"/>	20. Contractor or Builder	32. Roof Type & Material	
12. Is It Eligible? Yes <input type="checkbox"/> No <input type="checkbox"/>	21. Original Use, if apparent <div style="text-align: center; font-size: 1.2em;">residence</div>	33. No. of Bays Front _____ Side _____	
13. Part of Estab. Hist. Dist.? Yes <input type="checkbox"/> No <input type="checkbox"/>	22. Present Use <div style="text-align: center; font-size: 1.2em;">residence</div>	34. Wall Treatment	
14. District Potent'l? Yes <input type="checkbox"/> No <input type="checkbox"/>	23. Ownership Public <input type="checkbox"/> Private <input checked="" type="checkbox"/>	35. Plan Shape	
15. Name of Established District	24. Owner's Name & Address, if known <div style="text-align: center; font-size: 1.2em;">Robert C. & Beverly Amstutz, 535 Main, Weston, Mo. 64098</div>	36. Changes (Explain in #42) Addition <input type="checkbox"/> Altered <input type="checkbox"/> Moved <input type="checkbox"/>	
42. Further Description of Important Features	25. Open to Public? Yes <input type="checkbox"/> No <input type="checkbox"/>	37. Condition Interior _____ Exterior _____	
43. History and Significance	26. Local Contact Person or Organization	38. Preservation Underway? Yes <input type="checkbox"/> No <input type="checkbox"/>	
44. Description of Environment and Outbuildings	27. Other Surveys in Which Included	39. Endangered? By What? Yes <input type="checkbox"/> No <input type="checkbox"/>	
45. Sources of Information	<div style="text-align: center;">  </div>		
46. Prepared by <div style="text-align: center; font-size: 1.2em;">Nancy B. Breme</div>		47. Organization <div style="text-align: center; font-size: 1.2em;">OHP</div>	
48. Date		49. Revision Date(s)	

185

MISSOURI STATE PARK BOARD - STATE HISTORICAL SURVEY
ARCHITECTURAL SITE INSPECTION LIST
Weston, Missouri
March-April, 1971

I. Site location-

1. who is the owner of this property? *Robert & Beverly Amstutz*
2. who resides here (if different from owner)?
3. street address of this property: *535 Main*
4. common historical name of building? *Dwelling (townhouse?)*
5. how long have you owned (leased this building)? *1 1/2 yrs.*

II. please map

your property on the reverse of this sheet, showing:

1. all structures and out-buildings
2. foundations of removed structures
3. roads, streets and driveways
4. walkways and paths
5. fences
6. wells and cisterns
7. current property boundaries


III. Exterior design of your building:

A. frame building (wooden timber-framed)

1. type of wood
2. size of average timber
3. interfill (clapboards, asbestos sheeting, aluminum siding, etc.)
4. how are the timbers joined?
 - a) mortise and tenon: a space hollowed-out in a timber and shaped to fit an end of another timber.
 - b) dovetail: a series of wedges in an end of a timber designed to interlock with notches or grooves in another timber end.
 - c) spike, nail, screw
 - d) wooden pegs
 - e) nut and bolt.
5. finish of sheeting: paint, stain, natural, etc.

B. Brick building

1. arrangement of bricks (please make a small sketch of part of the wall)
2. color *old red*
3. size of typical brick
4. manufacturer's stamp - if any
5. evidence of being handmade.
6. extent of original brickwork remaining. *all but a few*



C. Stone building

1. are stones arranged in even rows or randomly?
2. color of stone.
3. type of stone
4. extent of original stonework remaining.
5. dimensions of average stone
6. type of mortar used (clay and hair, cement, etc.)

IV. Openings (doors, windows, etc.). Please omit modern doors or recently replaced)

1. door style: a) paneled b) plain - slab door, c) board and batten d) "Z"-frame reinforcement.

4 and 5 panel
1 1/2" thick
6' or 2' or 2 1/2' wide
2. description: a) number of panels, b) door thickness, c) approx. height and width of each door.



535 Main 285

3. door hardware (please complete only if hardware is antique or known to be original)

- a) hand-forged hinges, b) cast hinges, c) strap hinges
d) modern "butt" hinges, e) hand-made lock, f) manufactured
g) type: latch, press-lock, bolt, h) manufacturer (if known).



4. window type:

- a) double-hung (standard sash windows)
b) casement
c) bay windows

d) do these windows have shutters? Were they here when you bought the property? how are they hinged? *yes* *no hinges - stationary*

5. window glass: a) "wavy" glass, b) modern reproduction of "wavy" glass, c) modern smooth glass, d) stained glass.

V. Chimneys- location:

- a) central, b) end, c) corner, d) chimney free-standing on interior of building, e) back of chimney flush with inner surface of an interior wall, f) main body of chimney enclosed within the wall, g) main body of chimney on exterior of building and abutting it, h) main body of chimney free-standing on exterior of building.

description of chimney cap- please sketch on reverse.

material of chimney cap: a) brick, b) stone, c) other

VI. Hardware, other than on window, shutters and doors:

a) what is it: *spikes*

b) where is it located: *outside on house*

VII: roof: type;

- a) sheet metal, b) wood shingles, c) asphalt shingles, d) slate, e) tile, f) other

VIII: ALTERATIONS 1) What large modifications have been made in the "old" original structure? (please explain briefly on back)

2) What rooms, walls, rooflines, etc., have been removed or added or altered? (please explain briefly on back).

IX: INTERIOR: Please make a rough sketch of each floorplan, and please include location of: windows, doorways and their swing direction, partitions, chimneys and fireplaces, stairs.

1. floors- a) are they original? b) type of wood, c) approximate width and length of a typical board (if original)
d) floor support: beams? joists?

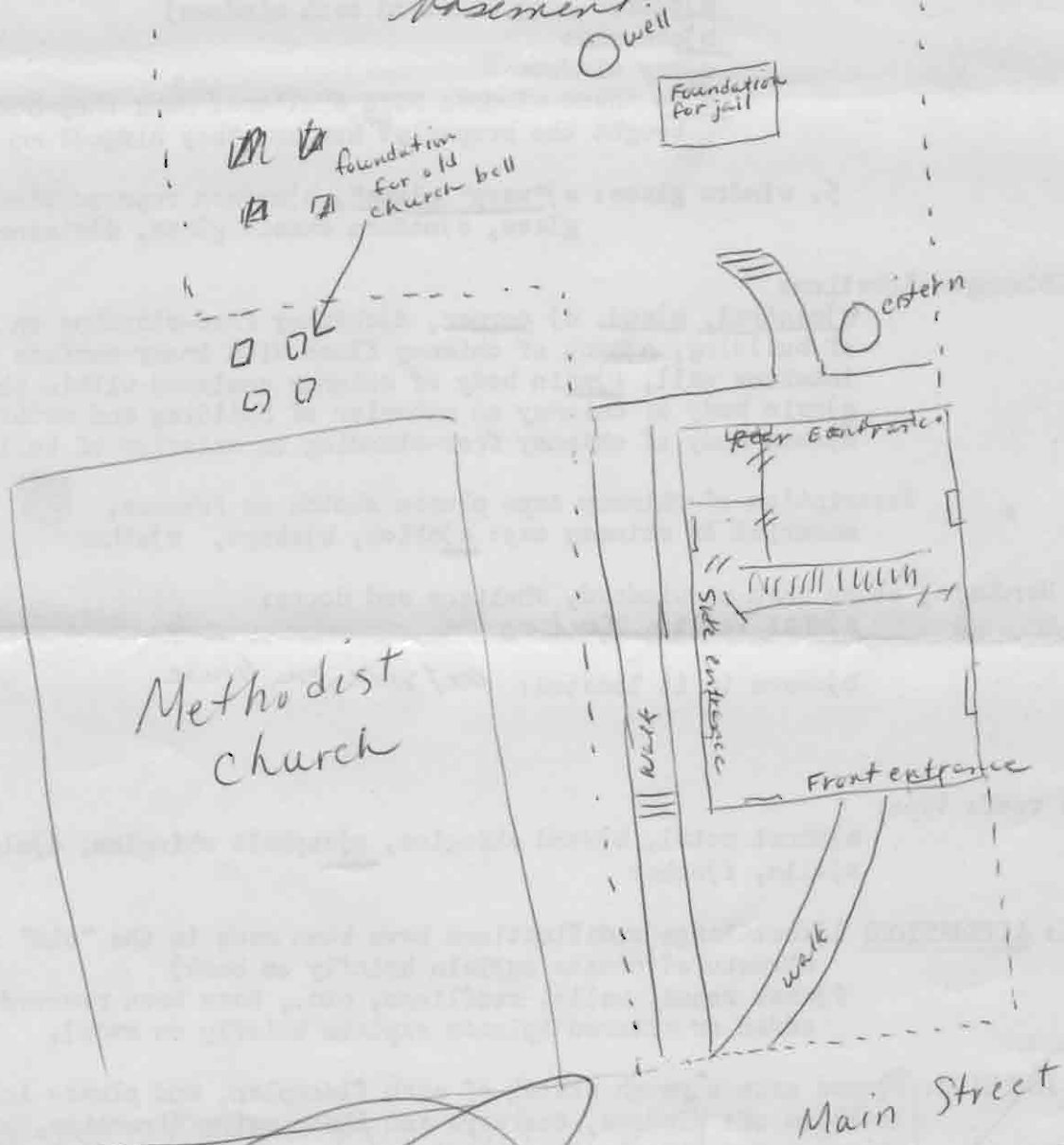
IX For what purpose is the building used?
Dwelling

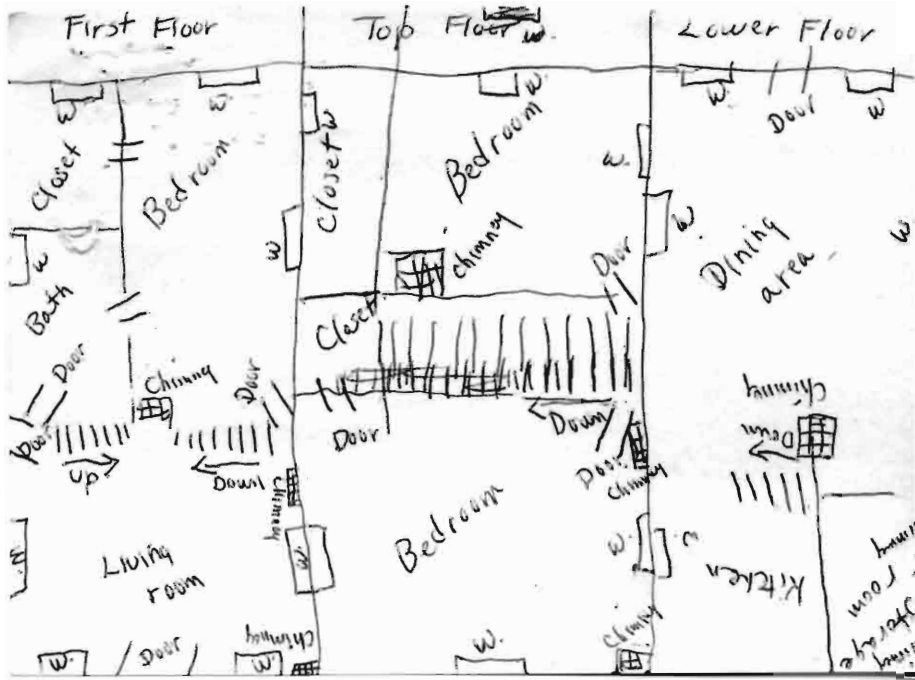
X Do you have the abstract; if so, would you allow us to examine it at a later date?

No abstract, but I found information at the Court House.

Alterations - a bath and closet
have been added by dividing
the bedrooms upstairs and down.

2. a kitchen and dining area
have been added for the
basement.





MISSOURI STATE PARK BOARD - STATE HISTORICAL SURVEY
ARCHITECTURAL SITE INSPECTION LIST
Weston, Missouri.
March-April, 1971

- I. Site location-
1. who is the owner of this property?
 2. who resides here (if different from owner)?
 3. street address of this property:
 4. common historical name of building?
 5. how long have you owned (leased this building)?

- II. please map your property on the reverse of this sheet, showing:
1. all structures and out-buildings
 2. foundations of removed structures
 3. roads, streets and driveways
 4. walkways and paths
 5. fences
 6. wells and cisterns
 7. current property boundaries

III. Exterior design of your building:

A. frame building (wooden timber-framed)

1. type of wood
2. size of average timber
3. interfill (clapboards, asbestos sheeting, aluminum siding, etc.)
4. how are the timbers joined?
 - a) mortise and tenon: a space hollowed-out in a timber and shaped to fit an end of another timber.
 - b) dovetail: a series of wedges in an end of a timber designed to interlock with notches or grooves in another timber end.
 - c) spike, nail, screw
 - d) wooden pegs
 - e) nut and bolt.
5. finish of sheeting: paint, stain, natural, etc.

B. Brick building

1. arrangement of bricks (please make a small sketch of part of the wall)
2. color
3. size of typical brick
4. manufacturer's stamp- if any
5. evidence of being handmade.
6. extent of original brickwork remaining.

C. Stone building

1. are stones arranged in even rows or randomly?
2. color of stone.
3. type of stone
4. extent of original stonework remaining.
5. dimensions of average stone
6. type of mortar used (clay and hair, cement, etc.)

IV. Openings (doors, windows, etc.). Please omit modern doors or recently replaced)

1. doorstyle: a) paneled b) plain- slab door, c) board and batten d) "Z"-frame reinforcement.
2. description: a) number of panels, b) door thickness, c) approx. height and width of each door.

part of
535 Main, Lot 122, Block 11, Weston, Mo
Robert C. Amstutz, owner

- 1850 - Fielding and Martha Cockeriel - paid \$350.
1855 - Rhetty and ~~Dorwin~~ Lindsley - owned 3 lots, at one time
the church lot, ours, and Rumpels.
1857 - Lorenzo D. Bird
1862 - George and Emily Jarrett
1903 - James W. Mardock, Mayor
1912 - Jacob Engle, Butcher, paid \$100 to
the City
1940 - Pearl L. Norris and Nancy J. Norris,
Sisters, paid \$25 for two
lots 122, 123, at public auction
for non-payment of taxes by J. Engle

Recent owners

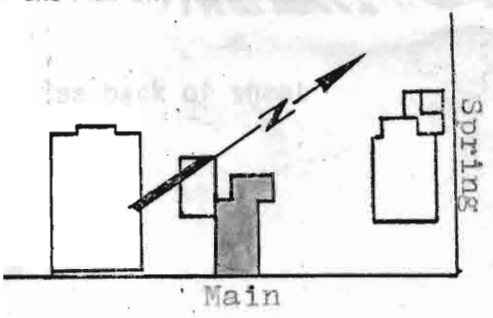
Harold Roberts
The Norris Family
Fred Humes
Kenneth Humes
Robert Amstutz.

535 Main 485


HISTORIC INVENTORY

PL-AS-003-050

1. No. 45 (8)		4. Present Name(s) <div style="text-align: center;">Rumpel House</div>	
2. County <div style="text-align: center;">Platte</div>		5. Other Name(s) <div style="text-align: center;">Stiles-Holladay-Rumpel House</div>	
3. Location of Negatives			

6. Specific Location <div style="text-align: center;">539 Main</div>	16. Thematic Category 17. Date(s) or Period <div style="text-align: center;">1845</div>	28. No. of Stories 29. Basement? Yes <input type="checkbox"/> No <input type="checkbox"/>
7. City or Town If Rural, Township & Vicinity <div style="text-align: center;">Weston</div>	18. Style or Design 19. Architect or Engineer 20. Contractor or Builder 21. Original Use, if apparent <div style="text-align: center;">commercial</div>	30. Foundation Material 31. Wall Construction 32. Roof Type & Material 33. No. of Bays <div style="display: flex; justify-content: space-between;">FrontSide</div>
8. Site Plan with North Arrow 	22. Present Use <div style="text-align: center;">residence</div>	34. Wall Treatment 35. Plan Shape 36. Changes (Explain in #42) Addition <input type="checkbox"/> Altered <input type="checkbox"/> Moved <input type="checkbox"/>
9. Coordinates UTM Lat. Long.	23. Ownership Public <input type="checkbox"/> Private <input type="checkbox"/>	37. Condition <div style="display: flex; justify-content: space-between;">InteriorExterior</div>
10. <div style="display: flex; justify-content: space-between;">Site <input type="checkbox"/>Structure <input type="checkbox"/></div> <div style="display: flex; justify-content: space-between;">Building <input type="checkbox"/>Object <input type="checkbox"/></div>	24. Owner's Name & Address, if known 25. Open to Public? Yes <input type="checkbox"/> No <input type="checkbox"/>	38. Preservation Underway? Yes <input type="checkbox"/> No <input type="checkbox"/>
11. On National Register? Yes <input type="checkbox"/> No <input type="checkbox"/>	12. Is It Eligible? Yes <input type="checkbox"/> No <input type="checkbox"/>	39. Endangered? Yes <input type="checkbox"/> No <input type="checkbox"/>
13. Part of Estab. Hist. Dist.? Yes <input type="checkbox"/> No <input type="checkbox"/>	14. District Potent'l? Yes <input type="checkbox"/> No <input type="checkbox"/>	40. Visible from Public Road? Yes <input type="checkbox"/> No <input type="checkbox"/>
15. Name of Established District		41. Distance from and Frontage on Road

42. Further Description of Important Features



43. History and Significance

44. Description of Environment and Outbuildings

45. Sources of Information

46. Prepared by <div style="text-align: center;">Nancy B. Breme</div>	
47. Organization <div style="text-align: center;">OHP</div>	
48. Date	49. Revision Date(s)

1064

Kumpel House

MISSOURI STATE PARK BOARD - STATE HISTORICAL SURVEY
ARCHITECTURAL SITE INSPECTION LIST
Weston, Missouri
March-April, 1971

Stiles Holladay-Kumpel

- I. Site location-
1. who is the owner of this property? *Mr & Mrs George J. Kumpel*
 2. who resides here (if different from owner)? *Mr & Mrs Howard H.*
 3. street address of this property: *539 Main Street*
 4. common historical name of building?
 5. how long have you owned (leased this building)? *19 years*

- II. please map your property on the reverse of this sheet, showing:
1. all structures and out-buildings
 2. foundations of removed structures
 3. roads, streets and driveways
 4. walkways and paths
 5. fences
 6. wells and cisterns
 7. current property boundaries

- III. Exterior design of your building:
- A. frame building (wooden timber-framed)
1. type of wood
 2. size of average timber
 3. interfill (clapboards, asbestos sheeting, aluminum siding, etc.)
 4. how are the timbers joined?
 - a) mortise and tenon: a space hollowed-out in a timber and shaped to fit an end of another timber.
 - b) dovetail: a series of wedges in and end of a timber designed to interlock with notches or grooves in another timber end.
 - c) spike, nail, screw
 - d) wooden pegs
 - e) nut and bolt.
 5. finish of sheeting: paint, stain, natural, etc.

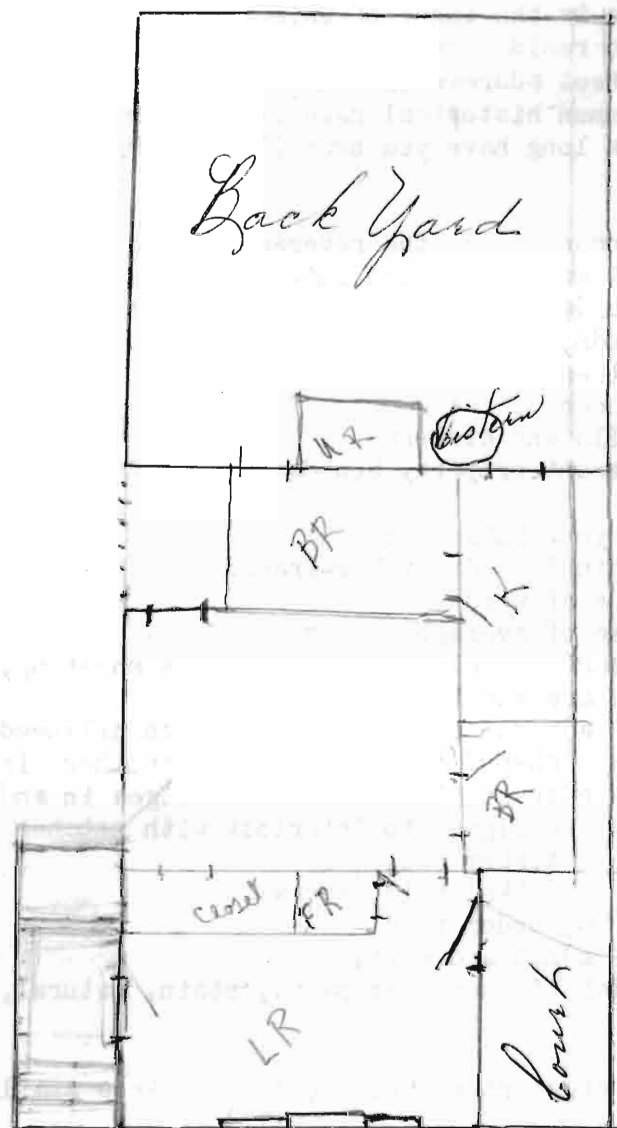
- ☒ B. Brick building
1. arrangement of bricks (please make a small sketch of part of the wall)
 2. color *red brick painted green*
 3. size of typical brick *8 1/2 x 2 1/2 x 4*
 4. manufacturer's stamp- if any *none*
 5. evidence of being handmade. *irregularities*
 6. extent of original brickwork remaining. *all but the front wall except a reinforcement wall on*



- C. Stone building *the south of concrete about 2' high*
1. are stones arranged in even rows or randomly?
 2. color of stone.
 3. type of stone
 4. extent of original stonework remaining.
 5. dimensions of average stone
 6. type of mortar used (clay and hair, cement, etc.)

- IV. Openings (doors, windows, etc.). Please omit modern doors or recently replaced)
1. doorstyle: a) paneled b) plain- slab door, c) board and batten d) "Z"-frame reinforcement.
 2. description: a) number of panels, b) door thickness, c) approx. height and width of each door.

539 Main 284



First Floor

Stiles - Halladay - Rumpel
539 Main

3. door hardware (please complete only if hardware is antique or known to be original)

- a) hand-forged hinges, b) cast hinges, c) strap hinges
d) modern "butt" hinges, e) hand-made lock, f) manufactured
g) type: latch, press-lock, bolt, h) manufacturer (if known).

4. window type:

- a) double-hung (standard sash windows) *some original*
b) casement *all windows - small panes*
c) bay windows
d) do these windows have shutters? Were they here when you bought the property? how are they hinged? *no*

5. window glass: a) "wavy" glass, b) modern reproduction of "wavy" glass, c) modern smooth glass, d) stained glass.

some old - small panes

V. Chimneys- location:

- a) central, b) end, c) corner, d) chimney free-standing on interior of building, e) back of chimney flush with inner surface of an interior wall, f) main body of chimney enclosed within the wall, g) main body of chimney on exterior of building and abutting it, h) main body of chimney free-standing on exterior of building.

description of chimney cap- please sketch on reverse.

material of chimney cap: a) brick, b) stone, c) other

VI. Hardware, other than on windows, shutters and doors:

a) what is it:

b) where is it located:

VII: roof: type;

- a) sheet metal, b) wood shingles, c) asphalt shingles, d) slate, e) tile, f) other

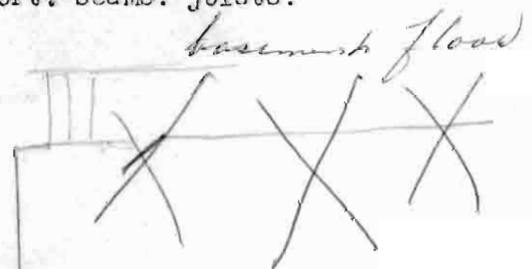
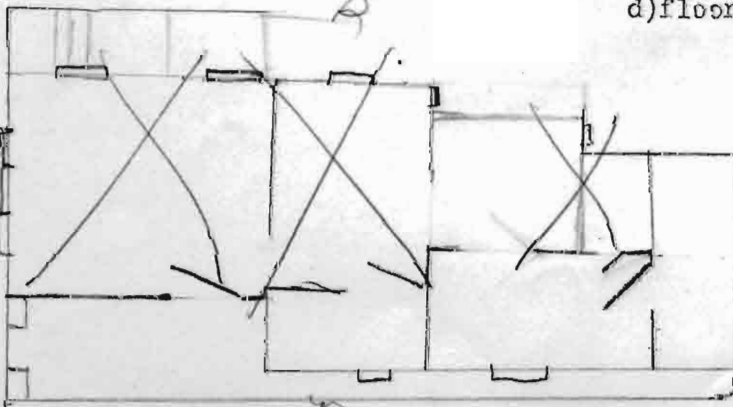
VIII: ALTERATIONS 1) What large modifications have been made in the "old" original structure? (please explain briefly on back)

2) What rooms, walls, rooflines, etc., have been removed or added or altered? (please explain briefly on back).

IX. In use as a residence.

X. Abstract goes back to 1902.
IX: INTERIOR: Please make a rough sketch of each floorplan, and please include location of: windows, doorways and their swing direction, partitions, chimneys and fireplaces, stairs.

1. floors- a) are they original? b) type of wood, c) approximate width and length of a typical board (if original)
d) floor support: beams? joists?



539.
main
38

*Mary L. Spratt, 1011 Blackhawk,
386-2624 Boston*

VIII.

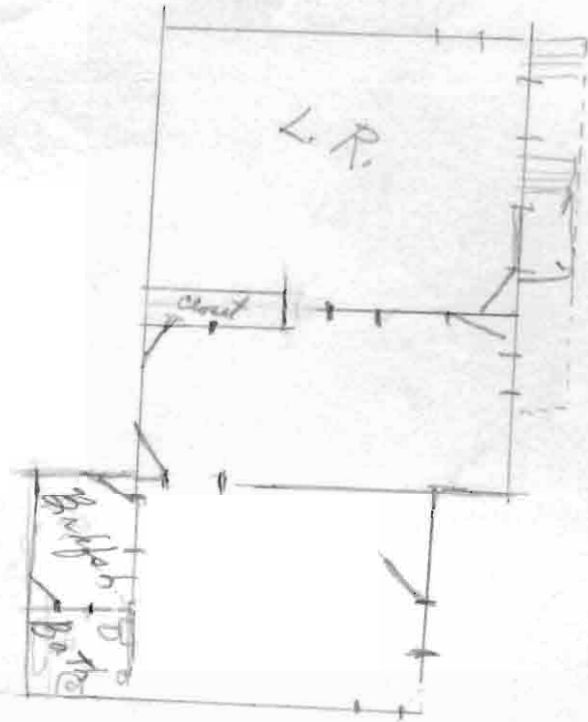
Originally a store building, or shop, we know that it was the location of a dressmaking and millinery shop prior to 1900. It was purchased by George ^{William} and Hattie Holladay in 1902 and used as a residence, or dwelling since that time.

In 1952 the building was purchased by Mr and Mrs George F. Rumpel, and has been rental property to date. The building has undergone extensive repairs, and the entire front wall replaced. The windows and doors - nine feet tall - were removed and a new brick wall was erected. Mr Rumpel has the windows and doors (original) in his possession.

This building is known to be one of the oldest - dating back to the 1840's; however, we do not as yet have the history and it traced farther than 1882.

Mary A Spratt

539 Main 484



Holladay House

Basement Floor

539 Main Street



Mileage high—maintenance low for mail carrier!

"I am extremely happy with the performance of my GMC DV-4011 Toro-Flow truck. It is getting better than 10 miles per gallon of fuel running on a very close schedule of 440 miles round trip, 7 stops each way. So far it has registered 83,314 miles with maintenance costs at a minimum."

Kenneth Webb
Kirkville, Missouri

PL-AS-003-051

Office of Historic Preservation, P.O. Box 176, Jefferson City, Missouri 65101

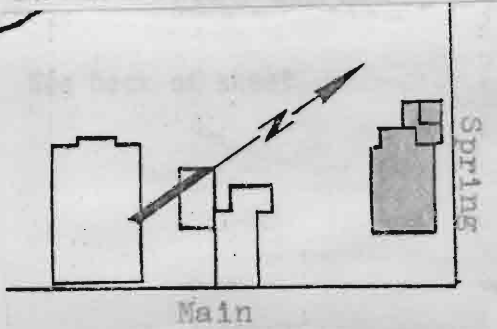

HISTORIC INVENTORY

1 No 92		4 Present Name(s) Felling Clinic		1 No
2 County Platte		5 Other Name(s)		
3 Location of Negatives				
6 Specific Location 546 Main (telephone book - 540 Main)		16 Thematic Category		2 County
7 City or Town If Rural, Township & Vicinity Weston		17 Date(s) or Period		
8 Site Plan with North Arrow		18 Style or Design		
		19 Architect or Engineer		4 Present Name(s)
		20 Contractor or Builder		
		21 Original Use, if apparent		
		22 Present Use		5 Other Name(s)
		23 Ownership Public <input type="checkbox"/> Private <input checked="" type="checkbox"/>		
		24 Owner's Name & Address, if known		
9 Coordinates Lat Long		25 Open to Public? Yes <input type="checkbox"/> No <input type="checkbox"/>		5 Other Name(s)
10 Site <input type="checkbox"/> Building <input type="checkbox"/> Structure <input type="checkbox"/> Object <input type="checkbox"/>		26 Local Contact Person or Organization		
11 On National Register? Yes <input type="checkbox"/> No <input type="checkbox"/> 12 Is II Eligible? Yes <input type="checkbox"/> No <input type="checkbox"/>		27 Other Surveys in Which Included		
13 Part of Estab Hist Dist? Yes <input type="checkbox"/> No <input type="checkbox"/> 14 District Potent'l? Yes <input type="checkbox"/> No <input type="checkbox"/>				5 Other Name(s)
15 Name of Established District		28 No. of Stories		
		29 Basement? Yes <input type="checkbox"/> No <input type="checkbox"/>		
		30 Foundation Material		5 Other Name(s)
		31 Wall Construction		
		32 Roof Type & Material		
		33 No. of Bays Front Side		5 Other Name(s)
		34 Wall Treatment		
		35 Plan Shape		
		36 Changes (Explain in #42) Addition <input type="checkbox"/> Altered <input type="checkbox"/> Moved <input type="checkbox"/>		5 Other Name(s)
		37 Condition Interior Exterior		
		38 Preservation Underway? Yes <input type="checkbox"/> No <input type="checkbox"/>		
		39 Endangered? By What? Yes <input type="checkbox"/> No <input type="checkbox"/>		5 Other Name(s)
		40 Visible from Public Road? Yes <input type="checkbox"/> No <input type="checkbox"/>		
		41 Distance from and Frontage on Road		
42 Further Description of Important Features				5 Other Name(s)
Photo no photo				
43 History and Significance				
44 Description of Environment and Outbuildings				
45 Sources of Information				
46 Prepared by Nancy B. Breme				
47 Organization OHP				
48 Date 49 Revision Date(s)				

1061

HISTORIC INVENTORY


PL-AS-003-052

1. No. 91		4. Present Name(s)		1. No.	
2. County Platte		5. Other Name(s)			2. County
3. Location of Negatives					
6. Specific Location 547(?) Main (corner of Main & Spring)		16. Thematic Category		4. Present Name(s)	
7. City or Town If Rural, Township & Vicinity Weston		17. Date(s) or Period			
8. Site Plan with North Arrow 		18. Style or Design		5. Other Name(s)	
9. Coordinates UTM Lat. Long.		19. Architect or Engineer			
10. Site <input type="checkbox"/> Building <input type="checkbox"/> Structure <input type="checkbox"/> Object <input type="checkbox"/>		20. Contractor or Builder			
11. On National Register? <input type="checkbox"/> Yes <input type="checkbox"/> No		21. Original Use, if apparent			
12. Is It Eligible? <input type="checkbox"/> Yes <input type="checkbox"/> No		22. Present Use			
13. Part of Estab. Hist. Dist.? <input type="checkbox"/> Yes <input type="checkbox"/> No		23. Ownership Public <input type="checkbox"/> Private <input type="checkbox"/>			
14. District Potent'l? <input type="checkbox"/> Yes <input type="checkbox"/> No		24. Owner's Name & Address, if known			
15. Name of Established District		25. Open to Public? Yes <input type="checkbox"/> No <input type="checkbox"/>			
42. Further Description of Important Features		26. Local Contact Person or Organization			
43. History and Significance		27. Other Surveys in Which Included			
44. Description of Environment and Outbuildings		28. No. of Stories			
45. Sources of Information		29. Basement? Yes <input type="checkbox"/> No <input type="checkbox"/>			
		30. Foundation Material			
		31. Wall Construction			
		32. Roof Type & Material			
		33. No. of Bays Front <input type="checkbox"/> Side <input type="checkbox"/>			
		34. Wall Treatment			
		35. Plan Shape			
		36. Changes (Explain in #42) Addition <input type="checkbox"/> Altered <input type="checkbox"/> Moved <input type="checkbox"/>			
		37. Condition Interior <input type="checkbox"/> Exterior <input type="checkbox"/>			
		38. Preservation Underway? Yes <input type="checkbox"/> No <input type="checkbox"/>			
		39. Endangered? By What? Yes <input type="checkbox"/> No <input type="checkbox"/>			
		40. Visible from Public Road? Yes <input type="checkbox"/> No <input type="checkbox"/>			
		41. Distance from and Frontage on Road			
					
		46. Prepared by Nancy B. Breme			
		47. Organization OHP			
		48. Date			
		49. Revision Date(s)			

1861

HISTORIC INVENTORY

PLAS-003-053

1. No. 42 (19)		4. Present Name(s) Weston Historical Museum		1. No.	
2. County Platte		5. Other Name(s)			2. County
3. Location of Negatives					
6. Specific Location 601 Main		16. Thematic Category		4. Present Name(s)	
7. City or Town If Rural, Township & Vicinity Weston		17. Date(s) or Period			
8. Site Plan with North Arrow See back of sheet		18. Style or Design		3. Present Name(s)	
		19. Architect or Engineer			
		20. Contractor or Builder		2. County	
		21. Original Use, if apparent <div style="text-align: right;">church</div>			
		22. Present Use historical museum, library		4. Present Name(s)	
		23. Ownership Public <input type="checkbox"/> Private <input checked="" type="checkbox"/>			
9. Coordinates UTM Lat. Long.		24. Owner's Name & Address, if known Weston Historical Museum, Inc., 601 Main, Weston		2. County	
10. Site <input type="checkbox"/> Building <input type="checkbox"/> Structure <input type="checkbox"/> Object <input type="checkbox"/>		25. Open to Public? Yes <input checked="" type="checkbox"/> No <input type="checkbox"/>			
11. On National Register? Yes <input type="checkbox"/> No <input type="checkbox"/>		26. Local Contact Person or Organization		3. Present Name(s)	
12. Is It Eligible? Yes <input type="checkbox"/> No <input type="checkbox"/>		27. Other Surveys in Which Included			
13. Part of Estab. Hist. Dist.? Yes <input type="checkbox"/> No <input type="checkbox"/>		14. District Potent'l? Yes <input type="checkbox"/> No <input type="checkbox"/>		2. County	
15. Name of Established District					
42. Further Description of Important Features				3. Present Name(s)	
43. History and Significance 2nd building built by 1st Baptist congregation - used as worship site from 1900 until Dec., 1959 - land deeded to congregation Oct. 1, 1866 for \$1.00 by Ben Holladay - had been site of International Hotel which burned shortly after the Civil War - purchased for museum Feb. 17, 1960 ("Weston Homes Tour Commemorating Formal Opening of the Weston Historical Museum," Sunday, October 23, 1960 [4-page pamphlet])					
44. Description of Environment and Outbuildings				3. Present Name(s)	
45. Sources of Information		46. Prepared by Nancy B. Breme			
		47. Organization OHP		3. Present Name(s)	
		48. Date 1985			
		49. Revision Date(s)		3. Present Name(s)	

MISSOURI STATE PARK BOARD - STATE HISTORICAL SURVEY
ARCHITECTURAL SITE INSPECTION LIST

Weston, Missouri.

March-April, 1971

Weston Historical Society Building
Museum

- I. Site location-
1. who is the owner of this property? *Weston Hist Museum*
 2. who resides here (if different from owner)? *Museum + Library*
 3. street address of this property: *Main at Spring St*
 4. common historical name of building?
 5. how long have you owned (leased this building)? *10 yrs*

II. please map your property on the reverse of this sheet, showing:

1. all structures and out-buildings
2. foundations of removed structures
3. roads, streets and driveways
4. walkways and paths
5. fences
6. wells and cisterns *None*
7. current property boundaries

III. Exterior design of your building:

A. frame building (wooden timber-framed)

1. type of wood
2. size of average timber
3. interfill (clapboards, asbestos sheeting, aluminum siding, etc.)
4. how are the timbers joined?
 - a) mortise and tenon: a space hollowed-out in a timber and shaped to fit an end of another timber.
 - b) dovetail: a series of wedges in an end of a timber designed to interlock with notches or grooves in another timber end.
 - c) spike, nail, screw
 - d) wooden pegs
 - e) nut and bolt.
5. finish of sheeting: paint, stain, natural, etc.

B. Brick building

1. arrangement of bricks (please make a small sketch of part of the wall) *Reg*
2. color *Natural Red*
3. size of typical brick
4. manufacturer's stamp- if any *Locally made*
5. evidence of being handmade.
6. extent of original brickwork remaining. *All*

C. Stone building

1. are stones arranged in even rows or randomly?
2. color of stone.
3. type of stone
4. extent of original stonework remaining.
5. dimensions of average stone
6. type of mortar used (clay and hair, cement, etc.)

IV. Openings (doors, windows, etc.). Please omit modern doors or recently replaced)

1. door style: a) paneled b) plain- slab door, c) board and batten
d) "Z"-frame reinforcement.
2. description: a) number of panels, b) door thickness, c) approx. height and width of each door.

3. door hardware (please complete only if hardware is antique or known to be original)

- a) hand-forged hinges, b) cast hinges, c) strap hinges
d) modern "butt" hinges, e) hand-made lock, f) manufactured
g) type: latch, press-lock, bolt, h) manufacturer (if known).

4. window type:

- a) double-hung (standard sash windows)
b) casement
c) bay windows
d) do these windows have shutters? Were they here when you bought the property? how are they hinged?

5. window glass: a) "wavy" glass, b) modern reproduction of "wavy" glass, c) modern smooth glass, d) stained glass.

V. Chimneys- location:

- a) central, b) end, c) corner, d) chimney free-standing on interior of building, e) back of chimney flush with inner surface of an interior wall, f) main body of chimney enclosed within the wall, g) main body of chimney on exterior of building and abutting it, h) main body of chimney free-standing on exterior of building.

description of chimney cap- please sketch on reverse.

material of chimney cap: a) brick, b) stone, c) other

VI. Hardware, other than on window, shutters and doors:

a) what is it:

b) where is it located:

VII: roof: type;

- a) sheet metal, b) wood shingles, c) asphalt shingles, d) slate, e) tile, f) other

VIII: ALTERATIONS 1) What large modifications have been made in the "old" original structure? (please explain briefly on back)

2) What rooms, walls, rooflines, etc., have been removed or added or altered? (please explain briefly on back).

IX: INTERIOR: Please make a rough sketch of each floorplan, and please include location of: windows, doorways and their swing direction, partitions, chimneys and fireplaces, stairs.

1. floors- a) are they original? b) type of wood, c) approximate width and length of a typical board (if original)
d) floor support: beams? joists?

IX For what purpose is the building used?
HISTORICAL MUSEUM

X Do you have the abstract; if so, would you allow us to examine it at a later date?
NO

601 Main 395

Survey made by Mr. R. J. Felling

HISTORIC SITES CATALOGUE

Brick; two and one-half stories; central hall. Original windows and three chimneys.

Weston

Weston Baptist Church (Weston Museum) (early 1900's)

601 Main Street

Formerly frame-and-brick Baptist Church. Purchased by City of Weston and used to display local historical items and for Weston branch of county library. Museum opened, October 23, 1960.

German Evangelical Lutheran Church (1867)

508 Spring Street

Name of denomination and date of Lutheran congregation which built church inscribed on block high on front of brick church. Once used as bottling shop for brewery. Acquired by Second Baptist congregation in recent years. Bell used by Lutherans now in Weston Museum.

Methodist Church (1859-1867)

533 Main Street

Two-story modified Gothic-style brick, completed and dedicated after Civil War. Extensively remodeled. Used for church services.

Old Presbyterian Church (1844)

501 Washington Street

Two-room brick, built by Presbyterians, now used as Assembly of God Church.

Lorenzo Dow Bird Home (ca. 1860)

511 Summer Street

Colonial-style brick used as headquarters for Union soldiers during Civil War. Now has marble fireplace from Ben Holladay mansion and walnut beam in family room from turnpike toll station, "Half-Way House." Brick slave cabin. Site was once owned by Ben Holladay, but it is believed

that Bird built house.

Harvey Collier Home (1852)

831 Washington Street

Two-story colonial-style brick. Original fireplaces and beveled woodwork. William Ohlhausen, Weston miller, purchased, 1883.

Theodore F. Warner Home (1850)

865 Ashley Street

Federal-style two-story 10-room brick; three-room addition. Floor-length small-paned windows; colored-glass transoms; several original floors. Restored, 1953. Built on land homesteaded by Ben Holladay.

George W. Hulse-Egbert W. Railey Home (1849-1853)

1017 Spring Street

One-story rectangular weatherboarded log and brick; three-room frame addition; now seven rooms. Diamond-shaped panes in rectangular window over front door; wide-board floors, now covered. White china doorknobs which close and lock sliding doors; chair rails in kitchen. Railey, who purchased home in 1862, was cofounder, 1865, of J. M. Railey and Brother Banking Company.

Reuben Middleton Home (ca. 1847)

601 Blackhawk Street

Colonial-style brick with frame addition. Walnut stairway; two fireplaces open; pegged floors; louvered shutters. Judge James Doniphan lived in home, 1860. Restored.



The Middleton Home was occupied in 1860 by Judge James Doniphan, judge of the Platte County Court of Common Pleas.

"Weston Museum," Information Form, Historic Sites Survey, State Historical Society of Missouri, n.d.

Weston Museum - 601 Main - other names include Baptist Church Building

"Old Presbyterian Church," Information Form, Historic Sites Survey, State Historical Society of Missouri, n.d.

Old Presbyterian Church - 501 Washington - constructed ca. 1844 for between \$5,000 - \$6,000

"Methodist Church," Information Form, Historic Sites Survey, State Historical Society of Missouri, n.d.

Methodist Church - 533 Main - 1859-1867 extensive remodelings - one of four churches of this architecture in state, others at Fayette, Glasgow, and St. Louis

sources: History of Clay and Platte Counties, p. 820
Williams, History of Northeast Missouri, Vol. I, p. 293

"Second Baptist Church," Information Form, Historic Sites Survey, State Historical Society of Missouri, n.d.

Second Baptist Church - 508 Spring

two truly old churches in Weston:

Old Presbyterian Church - 1840's, but badly mutilated

M.E. Church - 1857, recently restored to original state or much like it with greater dignity - slave balcony

Catholic Church predates Presbyterian Church but original razed and very fine Gothic stone church built in 1912 - original church cornerstone laid in 1844 - 1912 church built on same site


"Reuben Middleton House," Information Form, Historic Sites Survey, State Historical Society of Missouri, n.d.

Reuben Middleton House - 601 Blackhawk - ca. 1841 (1844) built

601 Main 505

HISTORIC INVENTORY

PL-AS-003-054

1. No. 41 (41)		4. Present Name(s) "White Lace"		1. No.	
2. County Platte		5. Other Name(s)			2. County
3. Location of Negatives					
6. Specific Location 608 Main		16. Thematic Category		3. Present Name(s)	
7. City or Town If Rural, Township & Vicinity Weston		17. Date(s) or Period 1848			
8. Site Plan with North Arrow See back of sheet		18. Style or Design		4. Present Name(s)	
		19. Architect or Engineer			
		20. Contractor or Builder		5. Other Name(s)	
		21. Original Use, if apparent residence			
22. Present Use residence		28. No. of Stories			
23. Ownership Public <input type="checkbox"/> Private <input checked="" type="checkbox"/>		29. Basement? Yes <input type="checkbox"/> No <input type="checkbox"/>			
24. Owner's Name & Address, if known Mr. George Z. Hull, 511 Summer, Weston, Mo. 64098		30. Foundation Material			
25. Open to Public? Yes <input type="checkbox"/> No <input type="checkbox"/>		31. Wall Construction			
26. Local Contact Person or Organization		32. Roof Type & Material			
27. Other Surveys in Which Included		33. No. of Bays Front Side			
9. Coordinates UTM Lat. Long.		34. Wall Treatment			
10. Site <input type="checkbox"/> Building <input type="checkbox"/> Structure <input type="checkbox"/> Object <input type="checkbox"/>		35. Plan Shape			
11. On National Register? Yes <input type="checkbox"/> No <input type="checkbox"/>		36. Changes (Explain in #42) Addition <input type="checkbox"/> Altered <input type="checkbox"/> Moved <input type="checkbox"/>			
12. Is It Eligible? Yes <input type="checkbox"/> No <input type="checkbox"/>		37. Condition Interior Exterior			
13. Part of Estab. Hist. Dist.? Yes <input type="checkbox"/> No <input type="checkbox"/>		38. Preservation Underway? Yes <input type="checkbox"/> No <input type="checkbox"/>			
14. District Potent'l? Yes <input type="checkbox"/> No <input type="checkbox"/>		39. Endangered? By What? Yes <input type="checkbox"/> No <input type="checkbox"/>			
15. Name of Established District		40. Visible from Public Road? Yes <input type="checkbox"/> No <input type="checkbox"/>			
42. Further Description of Important Features		41. Distance from and Frontage on Road			
43. History and Significance					
44. Description of Environment and Outbuildings					
45. Sources of Information		46. Prepared by Nancy B. Breme			
		47. Organization OHP			
		48. Date			
		49. Revision Date(s)			

184

MISSOURI STATE PARK BOARD - STATE HISTORICAL SURVEY
ARCHITECTURAL SITE INSPECTION LIST
Weston, Missouri
March-April, 1971

~~Hull~~ Hull

- I. Site location-
1. who is the owner of this property? George Z. Hull
 2. who resides here (if different from owner)? Abe Schaffer
 3. street address of this property: 608 Main
 4. common historical name of building? White Lace (perhaps due to ginger bread)
 5. how long have you owned (leased this building)?

- II. please map your property on the reverse of this sheet, showing: Don't need today.
1. all structures and out-buildings
 2. foundations of removed structures Slave quarters -
 3. roads, streets and driveways or ice house -
 4. walkways and paths however has window and
 5. fences Signs of fire place.
 6. wells and cisterns Now flower garden dry wall behind bedroom and
 7. current property boundaries Kitchen - extends in yard.

III. Exterior design of your building:

A. frame building (wooden timber-framed)

1. type of wood
2. size of average timber
3. interfill (clapboards, asbestos sheeting, aluminum siding, etc.) Log - recovered
4. how are the timbers joined?
 - a) mortise and tenon: a space hollowed-out in a timber and shaped to fit an end of another timber.
 - b) dovetail: a series of wedges in and end of a timber designed to interlock with notches or grooves in another timber end. logs upstairs
 - c) spike, nail, screw handmade spikes
 - d) wooden pegs
 - e) nut and bolt.
5. finish of sheeting: paint, stain, natural, etc.

original floor -
probably walnut -
wood work is painted
white

B. Brick building

1. arrangement of bricks (please make a small sketch of part of the wall) red now horizontal
2. color white
3. size of typical brick hand made - round seal
4. manufacturer's stamp - if any
5. evidence of being handmade. yes
6. extent of original brickwork remaining. whole house - en

C. Stone building

1. are stones arranged in even rows or randomly?
2. color of stone.
3. type of stone
4. extent of original stonework remaining.
5. dimensions of average stone
6. type of mortar used (clay and hair, cement, etc.)

IV. Openings (doors, windows, etc.). Please omit modern doors or recently replaced)

1. door style: a) paneled b) plain - slab door, c) board and batten d) "Z"-frame reinforcement.
2. description: a) number of panels, b) door thickness, c) approx. height and width of each door.

paneled
front - 3 panels
with window -
window sittings.
room doors - two panels.

(over) 608 Main 2 of 4

now the dining room - hand blown glass door.
~~bedroom door~~
~~dining room~~



original bricks in yard for drainage.

section of typical dry laid wall found adjacent
to "White Lace" (Howe-Hull House)



3. door hardware (please complete only if hardware is antique or known to be original)
cast iron latch in dining room.
 a) hand-forged hinges, b) cast hinges, c) strap hinges
 d) modern "butt" hinges, e) hand-made lock, f) manufactured
dining room cupboard built in wall
 g) type: latch, press-lock, bolt, h) manufacturer (if known).

4. window type:
All had shutters inside and outside.
 a) double-hung (standard sash windows)
 b) casement
 c) bay windows
 d) do these windows have shutters? Were they here when you bought the property? how are they hinged? *Original ones in slave quarters for front window*

5. window glass: a) "wavy" glass, b) modern reproduction of "wavy" glass, c) modern smooth glass, d) stained glass.
Some original - probably hand blown.

V. Chimneys- location:

a) central, b) end, c) corner, d) chimney free-standing on interior of building, e) back of chimney flush with inner surface of an interior wall, f) main body of chimney enclosed within the wall, g) main body of chimney on exterior of building and abutting it, h) main body of chimney free-standing on exterior of building.
Original fireplaces two open - enclosed.
b

description of chimney cap- please sketch on reverse.
 material of chimney cap: a) brick, b) stone, c) other

VI. Hardware, other than on windows, shutters and doors:

a) what is it:

b) where is it located:

VII: roof: type;

a) sheet metal, b) wood shingles, c) asphalt shingles, d) slate, e) tile, f) other

VIII: ALTERATIONS 1) What large modifications have been made in the "old" original structure? (please explain briefly on back)

2) What rooms, walls, rooflines, etc., have been removed or added or altered? (please explain briefly on back).

IX: INTERIOR: Please make a rough sketch of each floorplan, and please include location of: windows, doorways and their swing direction, partitions, chimneys and fireplaces, stairs.

1. floors- a) are they original? b) type of wood, c) approximate width and length of a typical board (if original)
 d) floor support: beams? joists?

IX For what purpose was this residence used?

Home.

No upstairs - old couple - during the Civil War - not finished.

No basement - boards on dirt.

(over)

608 Main 304

4 rooms - living - dining - two bedrooms.
5th in back as root cellar - u shaped porch new rooms.
porch. - Kitchen dining room and Bathroom.

Slave quarters - paneled door.

gas fixtures in slave quarters.

electric light fixtures now.

HISTORIC INVENTORY


PL-AS-003-055

1. No.

2. County

4. Present Name(s)

5. Other Name(s)

1. No. 40 (52)		4. Present Name(s) Thorpe-Mann House	
2. County Platte		5. Other Name(s) Thorpe-Cox-Mann House	
3. Location of Negatives			
6. Specific Location 616 Main		16. Thematic Category	
7. City or Town If Rural, Township & Vicinity Weston		17. Date(s) or Period 1850	
8. Site Plan with North Arrow See back of sheet		18. Style or Design	
		19. Architect or Engineer	
		20. Contractor or Builder	
		21. Original Use, if apparent residence	
		22. Present Use residence	
9. Coordinates UTM Lat. Long.		23. Ownership Public <input type="checkbox"/> Private <input checked="" type="checkbox"/>	
10. Site <input type="checkbox"/> Building <input type="checkbox"/>		24. Owner's Name & Address, if known Mr. & Mrs. James E. Stephen, 616 Main Street, Weston, Mo. 64098	
11. On National Register? Yes <input type="checkbox"/> No <input type="checkbox"/>		25. Open to Public? Yes <input type="checkbox"/> No <input type="checkbox"/>	
12. Is It Eligible? Yes <input type="checkbox"/> No <input type="checkbox"/>		26. Local Contact Person or Organization	
13. Part of Estab. Yes <input type="checkbox"/> Hist. Dist.? No <input type="checkbox"/>		27. Other Surveys in Which Included	
14. District Potent'l? Yes <input type="checkbox"/> No <input type="checkbox"/>			
15. Name of Established District			
42. Further Description of Important Features			
43. History and Significance			
44. Description of Environment and Outbuildings			
45. Sources of Information		46. Prepared by Nancy B. Breme	
		47. Organization OHP	
		48. Date	
		49. Revision Date(s)	

184

~~Tharpe~~ ~~Ma~~ ~~Tharpe~~ - ~~Cay~~ - ~~Mann~~

MISSOURI STATE PARK BOARD - STATE HISTORICAL SURVEY
ARCHITECTURAL SITE INSPECTION LIST

Weston, Missouri.

March-April, 1971

Lots 207-209

Block 17

I. Site location-

*John Tharpe
may have been
the original owner.*

1. who is the owner of this property? *John Mann*
2. who resides here (if different from owner)? *L. W. Jones downstairs and Raymond Slapper up stairs*
3. street address of this property: *616 Main*
4. common historical name of building?
5. how long have you owned (leased this building)? *8 yrs.*

II. please map


- your property on the reverse of this sheet, showing:
1. all structures and ~~out-buildings~~ *stone room* *60 by 20* - *garage under it*
 2. foundations of removed structures *concrete foundation of hen house*
 3. roads, streets and driveways *road along south side*
 4. walkways and paths *around south side and on north side*
 5. fences *rock retaining wall on North and in front*
 6. wells and cisterns
 7. current property boundaries *one lot 60 by 60, one lot 60 by 120*

III. Exterior design of your building:

A. frame building (wooden timber-framed)

1. type of wood
2. size of average timber
3. interfill (clapboards, asbestos sheeting, aluminum siding, etc.)
4. how are the timbers joined?
 - a) mortise and tenon: a space hollowed-out in a timber and shaped to fit an end of another timber.
 - b) dovetail: a series of wedges in and end of a timber designed to interlock with notches or grooves in another timber end.
 - c) spike, nail, screw
 - d) wooden pegs
 - e) nut and bolt.
5. finish of sheeting: paint, stain, natural, etc.

B. Brick building

1. arrangement of bricks (please make a small sketch of part of the wall)

2. color *white*
3. size of typical brick *8 1/2 by 4*
4. manufacturer's stamp - if any *hand made*
5. evidence of being handmade.
6. extent of original brickwork remaining. *complete house except back room, two sides are brick other side wood*



C. Stone building

1. are stones arranged in even rows or randomly?
2. color of stone.
3. type of stone
4. extent of original stonework remaining.
5. dimensions of average stone
6. type of mortar used (clay and hair, cement, etc.)

IV. Openings (doors, windows, etc.). Please omit modern doors or recently replaced

1. *all inside doors are old paneled doors*
 - a) paneled
 - b) plain - slab door
 - c) board and batten
 - d) "Z"-frame reinforcement.
2. *4 panels, 2 1/4 and 2 1/2 in. thick, 6 1/2 ft. tall by 36 in W.*
 - a) number of panels
 - b) door thickness
 - c) approx. height and width of each door.

616 Main 284

3. door hardware (please complete only if hardware is antique or known to be original)

Walnut woodwork painted

- a) hand-forged hinges, b) cast hinges, c) strap hinges
d) modern "butt" hinges, e) hand-made lock, f) manufactured
g) type: latch, press-lock, bolt, h) manufacturer (if known).

4. window type:

- a) double-hung (standard sash windows)
b) casement

One c) bay windows on lower floor *no*

- d) do these windows have shutters? Were they here when you bought the property? how are they hinged?

5. window glass: a) "wavy" glass, b) modern reproduction of "wavy" glass, c) modern smooth glass, d) stained glass.

V. Chimneys- location:

2 fireplaces down stairs, one upstairs

- a) central, b) end, c) corner, d) chimney free-standing on interior of building, e) back of chimney flush with inner surface of an interior wall, f) main body of chimney enclosed within the wall, g) main body of chimney on exterior of building and abutting it, h) main body of chimney free-standing on exterior of building.

description of chimney cap- please sketch on reverse.

material of chimney cap: a) brick, b) stone, c) other

VI. Hardware, other than on window, shutters and doors:

a) what is it:

b) where is it located:

VII: roof: type;

- a) sheet metal, b) wood shingles, c) asphalt shingles, d) slate, e) tile, f) other

VIII: ALTERATIONS 1) What large modifications have been made in the "old" original structure? (please explain briefly on back)

2) What rooms, walls, rooflines, etc., have been removed or added or altered? (please explain briefly on back).

IX: INNERICR: Please make a rough sketch of each floorplan, and please include location of: windows, doorways and their swing direction, partitions, chimneys and fireplaces, stairs.

1. floors- a) are they original? b) type of wood, c) approximate width and length of a typical board (if original)
d) floor support: beams? joists?

*IX For what purpose is the building used?
2 apartments*


X Do you have the abstract; if so, would you allow us to examine it at a later date? no, insured title

Submitted by Virginia Pothoff

466 Main 304

Front door

2 story



← glass

2nd floor same

plan as first floor. It has been

made into an apartment.

A door swings in upstairs hall leading to pentagon, there is no long window

up stairs, a window takes its place. Outside stairs leads to up stairs in back.

Over this garage is stone room 6' by 20' on level of 2nd floor.

garage

Porch

under yard

7 ft. 2 in.

5 ft. 6 in. Bath room

Driveway

14 ft. 6 in. k. Kitchen

14 ft. long Back porch to closed in make stone room

13' 11" x 21'

17 ft. long Dining room

10 1/2 ft. W.

open lower wing

Living Room 17 ft. L.

15 ft. W. walk

Window 25 in. from floor.

15 ft. 5 in. Stairs

6 ft 8 in. 10' 1/2

13' 4 ft 5 in.

Bed room

17 ft. long

Window under window

Long window

all doors swing into room.

Back access front steps at each end

Retaining wall

Street sidewalk

HISTORIC INVENTORY


PL-A5-003-056

1. No.

2. County

4. Present Name(s)

5. Other Name(s)

1. No. 39 (51)		4. Present Name(s) Chadwick House	
2. County Platte		5. Other Name(s) Murdock-Chadwick House	
3. Location of Negatives			
6. Specific Location 624 Main		16. Thematic Category	
7. City or Town If Rural, Township & Vicinity Weston		17. Date(s) or Period 1849	
8. Site Plan with North Arrow See back of sheet		18. Style or Design	
		19. Architect or Engineer	
		20. Contractor or Builder	
		21. Original Use, if apparent residence	
		22. Present Use residence	
9. Coordinates UTM Lat. Long.		23. Ownership Public <input type="checkbox"/> Private <input type="checkbox"/>	
10. Site <input type="checkbox"/> Structure <input type="checkbox"/> Building <input type="checkbox"/> Object <input type="checkbox"/>		24. Owner's Name & Address, if known	
11. On National Register? Yes <input type="checkbox"/> No <input type="checkbox"/>		25. Open to Public? Yes <input type="checkbox"/> No <input type="checkbox"/>	
12. Is It Eligible? Yes <input type="checkbox"/> No <input type="checkbox"/>		26. Local Contact Person or Organization	
13. Part of Estab. Hist. Dist.? Yes <input type="checkbox"/> No <input type="checkbox"/>		27. Other Surveys in Which Included	
14. District Potent'l? Yes <input type="checkbox"/> No <input type="checkbox"/>			
15. Name of Established District		28. No. of Stories	
		29. Basement? Yes <input type="checkbox"/> No <input type="checkbox"/>	
		30. Foundation Material	
		31. Wall Construction	
		32. Roof Type & Material	
		33. No. of Bays Front Side	
		34. Wall Treatment	
		35. Plan Shape	
		36. Changes (Explain in #42) Addition <input type="checkbox"/> Altered <input type="checkbox"/> Moved <input type="checkbox"/>	
		37. Condition Interior Exterior	
		38. Preservation Underway? Yes <input type="checkbox"/> No <input type="checkbox"/>	
		39. Endangered? By What? Yes <input type="checkbox"/> No <input type="checkbox"/>	
		40. Visible from Public Road? Yes <input type="checkbox"/> No <input type="checkbox"/>	
		41. Distance from and Frontage on Road	
42. Further Description of Important Features			
			
43. History and Significance			
44. Description of Environment and Outbuildings			
45. Sources of Information		46. Prepared by Nancy B. Breme	
		47. Organization OHP	
		48. Date	
		49. Revision Date(s)	

105

Burdack - Chadwick
MISSOURI STATE PARK BOARD - STATE HISTORICAL SURVEY
ARCHITECTURAL SITE INSPECTION LIST

Weston, Missouri.

March-April, 1971

Lots
209, 211
Block 17

I. Site location-

1. who is the owner of this property? *Edgar Chadwick*
2. who resides here (if different from owner)? *John Jordan*
3. street address of this property: *624 Main*
4. common historical name of building?
5. how long have you owned (leased this building)? *1969 2 yrs*

Original owner ?
Historical owner ?
Date house built ?

II. please map

Rock retaining wall covered with concrete in front.


- your property on the reverse of this sheet, showing:
1. all structures and out-buildings *brick out building*
 2. foundations of removed structures *none*
 3. roads, streets and driveways *none*
 4. walkways and paths *brick walkway*
 5. fences *wooden fence separates this property from property on North*
 6. wells and cisterns *cistern*
 7. current property boundaries *60 by 120 and 60 by 60*

III. Exterior design of your building:

A. frame building (wooden timber-framed)

1. type of wood
2. size of average timber
3. interfill (clapboards, asbestos sheeting, aluminum siding, etc.)
4. how are the timbers joined?
 - a) mortise and tenon: a space hollowed-out in a timber and shaped to fit an end of another timber.
 - b) dovetail: a series of wedges in an end of a timber designed to interlock with notches or grooves in another timber end.
 - c) spike, nail, screw
 - d) wooden pegs
 - e) nut and bolt.
5. finish of sheeting: paint, stain, natural, etc.

B. Brick building

1. arrangement of bricks (please make a small sketch of part of the wall) 
2. color *white*
3. size of typical brick *8 1/2 by 4*
4. manufacturer's stamp - if any *none*
5. evidence of being handmade.
6. extent of original brickwork remaining. *whole house brick*

C. Stone building

1. are stones arranged in even rows or randomly?
2. color of stone.
3. type of stone
4. extent of original stonework remaining.
5. dimensions of average stone
6. type of mortar used (clay and hair, cement, etc.)

IV. Openings (doors, windows, etc.). Please omit modern doors or recently replaced)

1. door style: a) *paneled* b) plain - slab door, c) board and batten d) "Z"-frame reinforcement.
2. description: a) number of panels, b) door thickness, c) approx. height and width of each door.

4 panels in door
34 1/2 in. w. 77 in. high 6 in. thick
3 doors (outside) top half is glass

624 Main 2d5

3. door hardware (please complete only if hardware is antique or known to be original)

3 outside doors have upper part glass panel

- a) hand-forged hinges, b) cast hinges, c) strap hinges
 d) modern "butt" hinges, e) hand-made lock, f) manufactured
 g) type: latch, press-lock, bolt, h) manufacturer (if known).
one two bolt

4. window type:

- a) double-hung (standard sash windows) *12 panes*
 b) casement
 c) bay windows *no*
 d) do these windows have shutters? Were they here when you bought the property? how are they hinged?

5. window glass: a) "wavy" glass, b) modern reproduction of "wavy" glass, c) modern smooth glass, d) stained glass.
one window "wavy glass" the rest has modern smooth glass

V. Chimneys- location:

Top of two wide chimneys can be seen on south end of front two rooms.

- a) central, b) end, c) corner, d) ²chimney free-standing on interior of building, e) back of chimney flush with inner surface of an interior wall, f) main body of chimney enclosed within the wall, g) main body of chimney on exterior of building and abutting it, h) main body of chimney free-standing on exterior of building.

description of chimney cap- please sketch on reverse. *none*
 material of chimney cap: a) brick, b) stone, c) other

VI. Hardware, other than on windows, shutters and doors:

- a) what is it:
 b) where is it located:

VII: roof: type;

- a) sheet metal, b) wood shingles, c) asphalt shingles, d) slate, e) tile, f) other

VIII: ALTERATIONS 1) What large modifications have been made in the "old" original structure? (please explain briefly on back)

2) What rooms, walls, rooflines, etc., have been removed or added or altered? (please explain briefly on back).

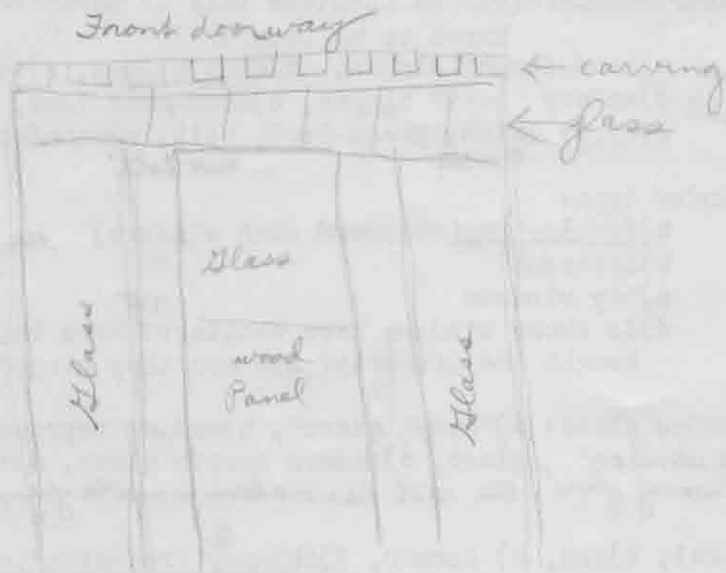
IX: INTERIOR: Please make a rough sketch of each floorplan, and please include location of: windows, doorways and their swing direction, partitions, chimneys and fireplaces, stairs.

1. floors- a) are they original? b) type of wood, c) approximate width and length of a typical board (if original)
 d) floor support: beams? joists?


IX For what purpose is the building used?
Residence

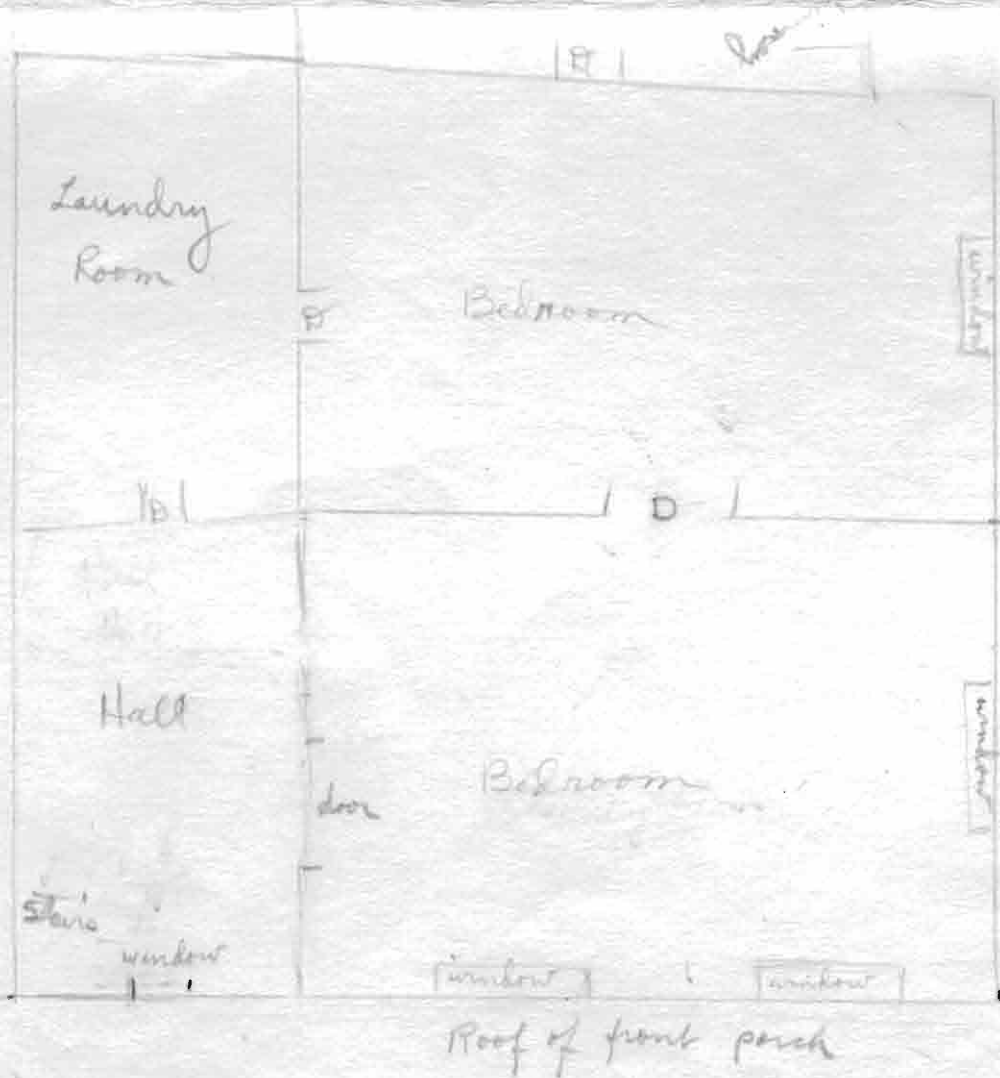

X Do you have the abstract; if so, would you allow us to examine it at a later date?
no abstract - insured title

VIII , Two rooms in back modernized, one is a kitchen.



2 story house





Windows

Kitchen 9 by 9

Dining Room 14 by 11

Family Room 14 by 15

Living Room 15 by 15

All Doors Swing into the Room

6 in Boards on Floor
Up Stairs


4 in Boards on Floor
down Stairs

Narrow
Porch across front
Steps leading from hall entrance

624 Main 585

HISTORIC INVENTORY

PL-AS-003-057

1. No. 38 (32)		4. Present Name(s) Price-Quinley House		1. No.	
2. County Platte		5. Other Name(s)			2. County
3. Location of Negatives					
6. Specific Location 626 Main		16. Thematic Category		4. Present Name(s)	
7. City or Town If Rural, Township & Vicinity		17. Date(s) or Period 1856			
8. Site Plan with North Arrow See back of sheet		18. Style or Design		5. Other Name(s)	
		19. Architect or Engineer			
		20. Contractor or Builder			
		21. Original Use, if apparent residence			
		22. Present Use residence			
9. Coordinates UTM Lat. Long.		23. Ownership Public <input type="checkbox"/> Private <input checked="" type="checkbox"/>			
		24. Owner's Name & Address, if known Mr. & Mrs. Charles Quinley, 626 Main, Weston, Mo. 64098			
10. Site <input type="checkbox"/> Building <input type="checkbox"/>		25. Open to Public? Yes <input type="checkbox"/> No <input type="checkbox"/>			
11. On National Register? Yes <input type="checkbox"/> No <input type="checkbox"/>		26. Local Contact Person or Organization			
12. Is It Eligible? Yes <input type="checkbox"/> No <input type="checkbox"/>		27. Other Surveys in Which Included			
13. Part of Estab. Hist. Dist.? Yes <input type="checkbox"/> No <input type="checkbox"/>		28. No. of Stories			
14. District Potent'l? Yes <input type="checkbox"/> No <input type="checkbox"/>		29. Basement? Yes <input type="checkbox"/> No <input type="checkbox"/>			
15. Name of Established District		30. Foundation Material			
		31. Wall Construction			
		32. Roof Type & Material			
		33. No. of Bays Front Side			
		34. Wall Treatment			
		35. Plan Shape			
		36. Changes (Explain in #42) Addition <input type="checkbox"/> Altered <input type="checkbox"/> Moved <input type="checkbox"/>			
		37. Condition Interior Exterior			
		38. Preservation Underway? Yes <input checked="" type="checkbox"/> No <input type="checkbox"/>			
		39. Endangered? By What? Yes <input type="checkbox"/> No <input type="checkbox"/>			
		40. Visible from Public Road? Yes <input type="checkbox"/> No <input type="checkbox"/>			
		41. Distance from and Frontage on Road			
42. Further Description of Important Features				5. Other Name(s)	
					
43. History and Significance					
44. Description of Environment and Outbuildings					
45. Sources of Information		46. Prepared by Nancy B. Breme			
		47. Organization OHP			
		48. Date	49. Revision Date(s)		

1083

MISSOURI STATE PARK BOARD - STATE HISTORICAL SURVEY
ARCHITECTURAL SITE INSPECTION LIST

Weston, Missouri.

March-April, 1971

Price - Quinley

Mr & Mrs Charles Quinley
owner
626 Main St
Early 1920's

I. Site location-

1. who is the owner of this property?
2. who resides here (if different from owner)?
3. street address of this property?
4. common historical name of building?
5. how long have you owned (leased this building)?

II. please map

your property on the reverse of this sheet, showing:

1. all structures and out-buildings
2. foundations of removed structures
3. roads, streets and driveways
4. walkways and paths
5. fences
6. wells and cisterns
7. current property boundaries

old brick
Metal pump

III. Exterior design of your building:

A. frame building (wooden timber-framed)

1. type of wood
2. size of average timber
3. interfill (clapboards, asbestos sheeting, aluminum siding, etc.)
4. how are the timbers joined?
 - a) mortise and tenon: a space hollowed-out in a timber and shaped to fit an end of another timber.
 - b) dovetail: a series of wedges in and end of a timber designed to interlock with notches or grooves in another timber end.
 - c) spike, nail, screw
 - d) wooden pegs
 - e) nut and bolt.
5. finish of sheeting: paint, stain, natural, etc.

B. Brick building

1. arrangement of bricks (please make a small sketch of part of the wall)
2. color Painted
3. size of typical brick
4. manufacturer's stamp - if any
5. evidence of being handmade.
6. extent of original brickwork remaining. All

C. Stone building

1. are stones arranged in even rows or randomly?
2. color of stone.
3. type of stone
4. extent of original stonework remaining.
5. dimensions of average stone
6. type of mortar used (clay and hair, cement, etc.)

IV. Openings (doors, windows, etc.). Please omit modern doors or recently replaced)

1. door style: a) paneled b) plain - slab door, c) board and batten d) "Z"-frame reinforcement.
2. description: a) number of panels, b) door thickness, c) approx. height and width of each door.

626 Main 203

3. door hardware (please complete only if hardware is antique or known to be original)
- a) hand-forged hinges, b) cast hinges, c) strap hinges
 - d) modern "butt" hinges, e) hand-made lock, f) manufactured
 - g) type: latch, press-lock, bolt, h) manufacturer (if known).

4. window type:
- a) double-hung (standard sash windows)
 - b) casement
 - c) bay windows
 - d) do these windows have shutters? Were they here when you bought the property? how are they hinged?

5. window glass: a) "wavy" glass, b) modern reproduction of "wavy" glass, c) modern smooth glass, d) stained glass.

V. Chimneys-- location:

- a) central, b) end, c) corner, d) chimney free-standing on interior of building, e) back of chimney flush with inner surface of an interior wall, f) main body of chimney enclosed within the wall, g) main body of chimney on exterior of building and abutting it, h) main body of chimney free-standing on exterior of building.

description of chimney cap-- please sketch on reverse.

material of chimney cap: a) brick, b) stone, c) other

VI. Hardware, other than on window, shutters and doors:

a) what is it:

b) where is it located:

VII: roof: type;

- a) sheet metal, b) wood shingles, c) asphalt shingles, d) slate, e) tile, f) other

VIII: ALTERATIONS 1) What large modifications have been made in the "old" original structure? (please explain briefly on back)

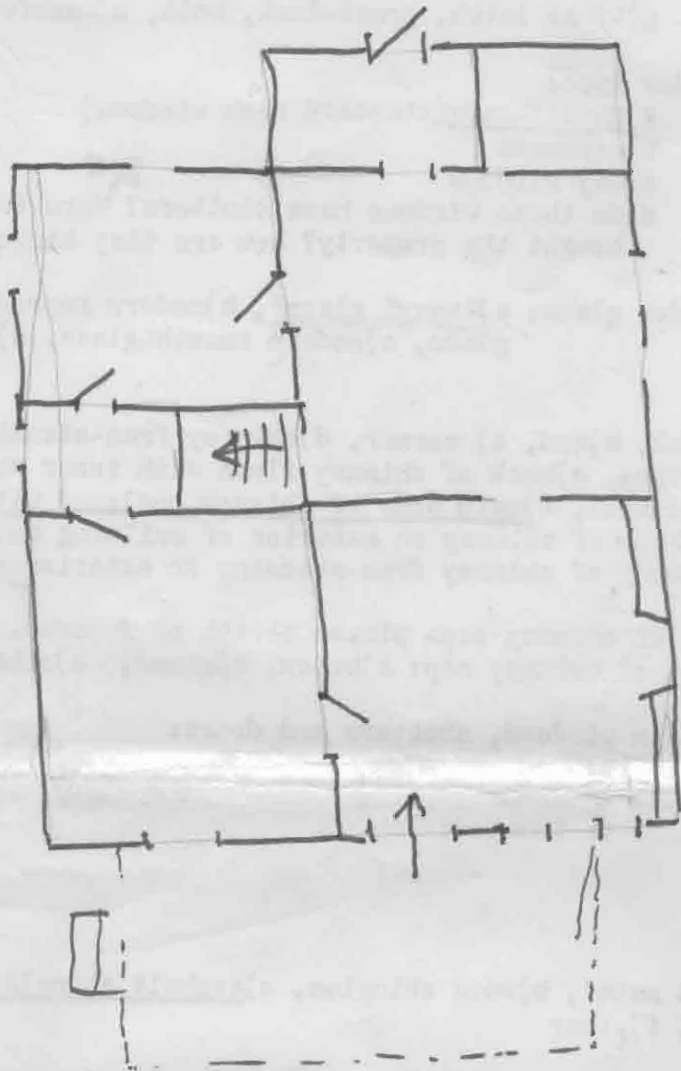
- 2) What rooms, walls, rooflines, etc., have been removed or added or altered? (please explain briefly on back).

IX: INTERIOR: Please make a rough sketch of each floorplan, and please include location of: windows, doorways and their swing direction, partitions, chimneys and fireplaces, stairs.

1. floors-- a) are they original? b) type of wood, c) approximate width and length of a typical board (if original) d) floor support: beams? joists?

IX For what purpose is the building used?
Residence

X Do you have the abstract; if so, would you allow us to examine it at a later date?



HISTORIC INVENTORY


PL-AS-003-058

1. No.

2. County

4. Present Name(s)


5. Other Name(s)

1. No. 89		4. Present Name(s)	
2. County Platte		5. Other Name(s)	
3. Location of Negatives			
6. Specific Location 633 Main		16. Thematic Category	28. No. of Stories
7. City or Town If Rural, Township & Vicinity Weston		17. Date(s) or Period	29. Basement? Yes <input type="checkbox"/> No <input type="checkbox"/>
8. Site Plan with North Arrow See back of sheet		18. Style or Design	30. Foundation Material
9. Coordinates UTM Lat Long.		19. Architect or Engineer	31. Wall Construction
10. Site <input type="checkbox"/> Building <input type="checkbox"/> Structure <input type="checkbox"/> Object <input type="checkbox"/>		20. Contractor or Builder	32. Roof Type & Material
11. On National Register? Yes <input type="checkbox"/> No <input type="checkbox"/>		21. Original Use, if apparent	33. No. of Bays Front Side
12. Is It Eligible? Yes <input type="checkbox"/> No <input type="checkbox"/>		22. Present Use	34. Wall Treatment
13. Part of Estab. Hist. Dist.? Yes <input type="checkbox"/> No <input type="checkbox"/>		23. Ownership Public <input type="checkbox"/> Private <input type="checkbox"/>	35. Plan Shape
14. District Potent'l? Yes <input type="checkbox"/> No <input type="checkbox"/>		24. Owner's Name & Address, if known	36. Changes (Explain in #42) Addition <input type="checkbox"/> Altered <input type="checkbox"/> Moved <input type="checkbox"/>
15. Name of Established District		25. Open to Public? Yes <input type="checkbox"/> No <input type="checkbox"/>	37. Condition Interior Exterior
42. Further Description of Important Features		26. Local Contact Person or Organization	38. Preservation Underway? Yes <input type="checkbox"/> No <input type="checkbox"/>
		27. Other Surveys in Which Included	39. Endangered? By What? Yes <input type="checkbox"/> No <input type="checkbox"/>
			40. Visible from Public Road? Yes <input type="checkbox"/> No <input type="checkbox"/>
			41. Distance from and Frontage on Road
43. History and Significance			
44. Description of Environment and Outbuildings			
45. Sources of Information		46. Prepared by	
		47. Organization	
		48. Date	49. Revision Date(s)

1081

HISTORIC INVENTORY

PL-AS-003-059

1. No. 88		4. Present Name(s)		1. No.	
2. County Platte		5. Other Name(s)			2. County
3. Location of Negatives					
6. Specific Location 639 Main		16. Thematic Category		4. Present Name(s)	
		17. Date(s) or Period			
7. City or Town If Rural, Township & Vicinity Weston		18. Style or Design		5. Other Name(s)	
		19. Architect or Engineer			
8. Site Plan with North Arrow See back of sheet		20. Contractor or Builder		2. County	
		21. Original Use, if apparent			
9. Coordinates UTM Lat. _____ Long. _____		22. Present Use		4. Present Name(s)	
		23. Ownership Public <input type="checkbox"/> Private <input type="checkbox"/>			
10. Site <input type="checkbox"/> Building <input type="checkbox"/> Structure <input type="checkbox"/> Object <input type="checkbox"/>		24. Owner's Name & Address, if known		5. Other Name(s)	
		25. Open to Public? Yes <input type="checkbox"/> No <input type="checkbox"/>			
11. On National Register? Yes <input type="checkbox"/> No <input type="checkbox"/>		26. Local Contact Person or Organization		2. County	
12. Is It Eligible? Yes <input type="checkbox"/> No <input type="checkbox"/>		27. Other Surveys in Which Included			
13. Part of Estab. Hist. Dist.? Yes <input type="checkbox"/> No <input type="checkbox"/>		28. No. of Stories		4. Present Name(s)	
14. District Potent'l? Yes <input type="checkbox"/> No <input type="checkbox"/>		29. Basement? Yes <input type="checkbox"/> No <input type="checkbox"/>			
15. Name of Established District		30. Foundation Material		5. Other Name(s)	
		31. Wall Construction			
42. Further Description of Important Features		32. Roof Type & Material		2. County	
		33. No. of Bays Front _____ Side _____			
43. History and Significance		34. Wall Treatment		4. Present Name(s)	
		35. Plan Shape			
44. Description of Environment and Outbuildings		36. Changes (Explain in #42) Addition <input type="checkbox"/> Altered <input type="checkbox"/> Moved <input type="checkbox"/>		5. Other Name(s)	
		37. Condition Interior _____ Exterior _____			
45. Sources of Information		38. Preservation Underway? Yes <input type="checkbox"/> No <input type="checkbox"/>		2. County	
		39. Endangered? By What? Yes <input type="checkbox"/> No <input type="checkbox"/>			
46. Prepared by		40. Visible from Public Road? Yes <input type="checkbox"/> No <input type="checkbox"/>		4. Present Name(s)	
		41. Distance from and Frontage on Road			
47. Organization		<div style="text-align: center;">  </div>		5. Other Name(s)	
					48. Date
49. Revision Date(s)				2. County	

1081

HISTORIC INVENTORY

PL-AS-003-060

1. No.

2. County

4. Present Name(s)

5. Other Name(s)

1. No. 36 (14)		4. Present Name(s) Humphrey House	
2. County Platte		5. Other Name(s) Shawhan-Benner-Humphrey House	
3. Location of Negatives			
6. Specific Location 645 Main		16. Thematic Category	
7. City or Town If Rural, Township & Vicinity Weston		17. Date(s) or Period 1902	
8. Site Plan with North Arrow See back of sheet		18. Style or Design	
		19. Architect or Engineer	
		20. Contractor or Builder	
		21. Original Use, if apparent residence	
		22. Present Use residence	
		23. Ownership Public <input type="checkbox"/> Private <input checked="" type="checkbox"/>	
		24. Owner's Name & Address, if known Mr. & Mrs. William H. Humphrey, 645 Main, Weston, Mo. 64098	
9. Coordinates UTM Lat. Long.		25. Open to Public? Yes <input type="checkbox"/> No <input type="checkbox"/>	
10. Site <input type="checkbox"/> Building <input type="checkbox"/> Structure <input type="checkbox"/> Object <input type="checkbox"/>		26. Local Contact Person or Organization	
11. On National Register? Yes <input type="checkbox"/> No <input type="checkbox"/>		27. Other Surveys in Which Included	
12. Is It Eligible? Yes <input type="checkbox"/> No <input type="checkbox"/>			
13. Part of Estab. Hist. Dist.? Yes <input type="checkbox"/> No <input type="checkbox"/>			
14. District Potent'l? Yes <input type="checkbox"/> No <input type="checkbox"/>			
15. Name of Established District			
42. Further Description of Important Features		28. No. of Stories	
		29. Basement? Yes <input type="checkbox"/> No <input type="checkbox"/>	
		30. Foundation Material	
		31. Wall Construction	
		32. Roof Type & Material	
		33. No. of Bays Front Side	
		34. Wall Treatment	
		35. Plan Shape	
		36. Changes (Explain in #42) Addition <input type="checkbox"/> Altered <input type="checkbox"/> Moved <input type="checkbox"/>	
		37. Condition Interior Exterior	
		38. Preservation Underway? Yes <input type="checkbox"/> No <input type="checkbox"/>	
		39. Endangered? By What? Yes <input type="checkbox"/> No <input type="checkbox"/>	
		40. Visible from Public Road? Yes <input type="checkbox"/> No <input type="checkbox"/>	
		41. Distance from and Frontage on Road	
43. History and Significance		46. Prepared by Nancy B. Breme	
44. Description of Environment and Outbuildings		47. Organization OHP	
45. Sources of Information		48. Date	
		49. Revision Date(s)	



184

Humphrey Home

MISSOURI STATE PARK BOARD - STATE HISTORICAL SURVEY
ARCHITECTURAL SITE INSPECTION LIST
Weston, Missouri
March-April, 1971

Shawhan - Bennett - Humphrey
I. Site location-

1. who is the owner of this property? *Mr & Mrs Howard H. Humphrey*
2. who resides here (if different from owner)?
3. street address of this property: *645 Main Street*
4. common historical name of building?
5. how long have you owned (leased this building)? *approx 18 years*

II. please map your property on the reverse of this sheet, showing:

1. all structures and out-buildings
2. foundations of removed structures
3. roads, streets and driveways
4. walkways and paths
5. fences
6. wells and cisterns
7. current property boundaries

III. Exterior design of your building:

A. ☒ frame building (wooden timber-framed)

- Victorian architecture*
in very good condition
1. type of wood
 2. size of average timber
 3. interfill (clapboards, asbestos sheeting, aluminum siding, etc.)
 4. how are the timbers joined?
 - a) mortise and tenon: a space hollowed-out in a timber and shaped to fit an end of another timber.
 - b) dovetail: a series of wedges in and end of a timber designed to interlock with notches or grooves in another timber end.
 - c) spike, nail, screw
 - d) wooden pegs
 - e) nut and bolt.
 5. finish of sheeting: paint, stain, natural, etc.

B. Brick building

1. arrangement of bricks (please make a small sketch of part of the wall)
2. color
3. size of typical brick
4. manufacturer's stamp - if any
5. evidence of being handmade.
6. extent of original brickwork remaining.

C. Stone building

1. are stones arranged in even rows or randomly?
2. color of stone.
3. type of stone
4. extent of original stonework remaining.
5. dimensions of average stone
6. type of mortar used (clay and hair, cement, etc.)

IV. Openings (doors, windows, etc.). Please omit modern doors or recently replaced)

- All windows and doors original*
1. door style: a) paneled b) plain - slab door, c) board and batten d) "Z"-frame reinforcement.
 2. description: a) number of panels, b) door thickness, c) approx. height and width of each door.

645 Main 2 of 4

3. door hardware (please complete only if hardware is antique or known to be original)
- a) hand-forged hinges, b) cast hinges, c) strap hinges
 - d) modern "butt" hinges, e) hand-made lock, f) manufactured
 - g) type: latch, press-lock, bolt, h) manufacturer (if known).

4. window type:

- a) double-hung (standard sash windows)
- b) casement
- c) bay windows
- d) do these windows have shutters? Were they here when you bought the property? how are they hinged? no

5. window glass: a) "wavy" glass, b) modern reproduction of "wavy" glass, c) modern smooth glass, d) stained glass.

V. Chimneys- location:

- a) central, b) end, c) corner, d) chimney free-standing on interior of building, e) back of chimney flush with inner surface of an interior wall, f) main body of chimney enclosed within the wall, g) main body of chimney on exterior of building and abutting it, h) main body of chimney free-standing on exterior of building.

description of chimney cap- please sketch on reverse.

material of chimney cap: a) brick, b) stone, c) other

VI. Hardware, other than on window, shutters and doors:

- a) what is it:
- b) where is it located:

VII: roof: type;

- a) sheet metal, b) wood shingles, c) asphalt shingles, d) slate, e) tile, f) other

VIII: ALTERATIONS 1) What large modifications have been made in the "old" original structure? (please explain briefly on back) none

- 2) What rooms, walls, rooflines, etc., have been removed or added or altered? (please explain briefly on back). none (over)

IX: INTERIOR: Please make a rough sketch of each floorplan, and please include location of: windows, doorways and their swing direction, partitions, chimneys and fireplaces, stairs.

- 1. floors- a) are they original? b) type of wood, c) approximate width and length of a typical board (if original)
- d) floor support: beams? joists?

IX. Residence

X. There is an abstract, but it is not available for examination.

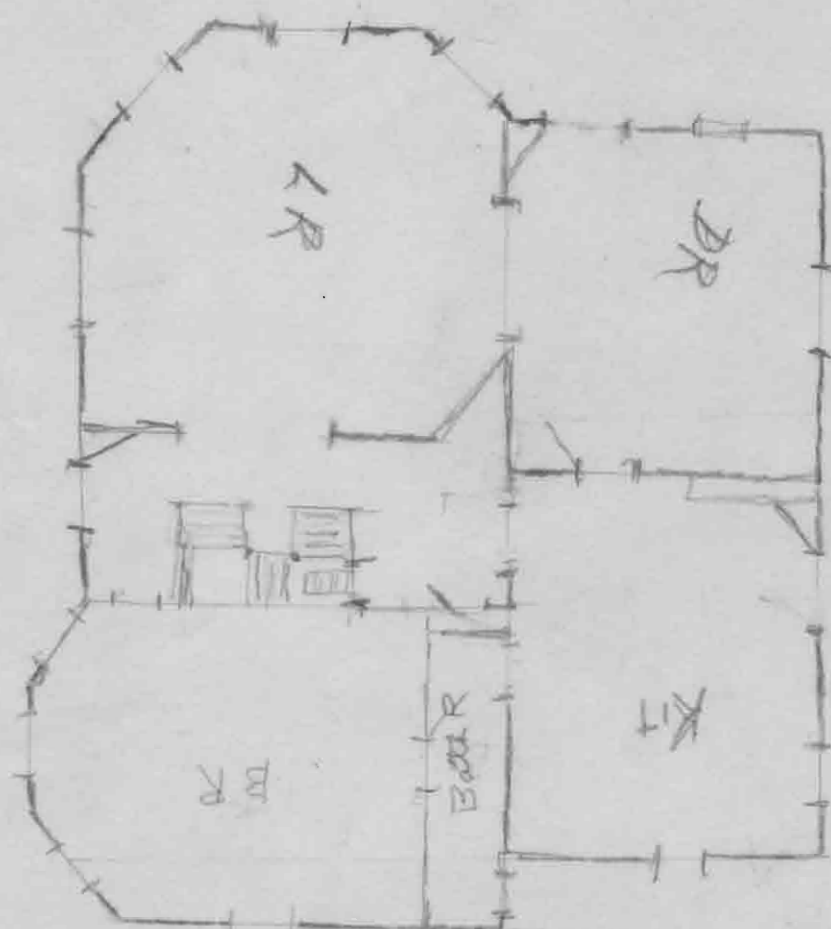
Mary L Spratt, 1011 Blackhawk, Houston

VIII. The fireplace in the parlor had been removed and a bathroom installed to make a downstairs bedroom for an invalid.

Nothing else had been altered - every door, window, floor, and so on, remain the same since the house was built - about 1902 - by George H. Shawhan, the distiller. He sold the house to C. D. Kenner in 1904, and it has remained in the family since that time.

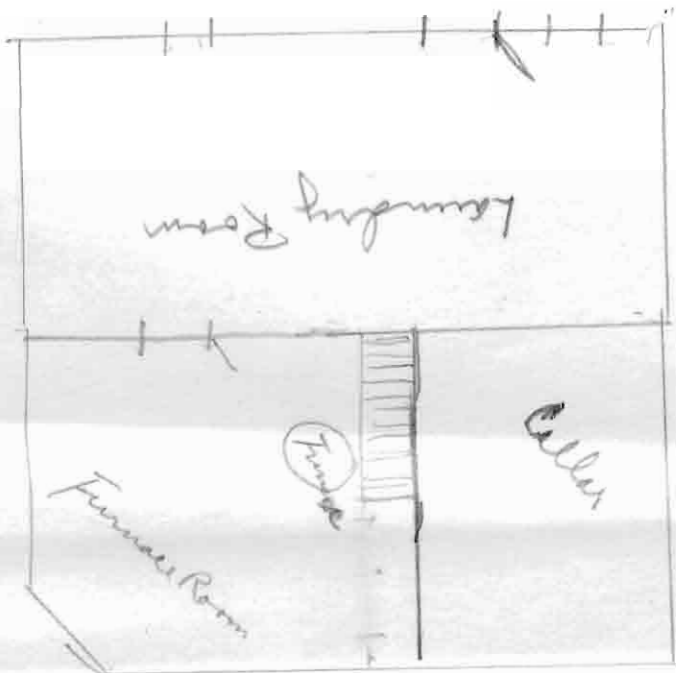
All doors, windows, hardware, floors - everything is original - even to the way it is painted. It has always been trimmed in gray.

Mary A. Spratt



First Floor

645 Main 4/24



Basement - Humphrey
House

645 Main 5




Cartage company investment well rewarded!

"This truck is used for daily cartage work throughout the Denver area hauling general commodities of all sizes and weights. . . . We are happy to state that after the first year of service, this truck's maintenance record, performance and capacity to do the best job has well rewarded our investment."

Acme Delivery Service, Inc.
Denver, Colorado



Office of Historic Preservation, P.O. Box 176, Jefferson City, Missouri 65101

HISTORIC INVENTORY

1 No 73	4 Present Name(s) Cody-Holladay-Poss-Marr House		1 No
2 County Platte	5 Other Name(s)		2 County
3 Location of Negatives			4 Present Name(s)
6 Specific Location 600 Market	16. Thematic Category	28. No. of Stories	5 Other Name(s)
7 City or Town If Rural, Township & Vicinity Weston	17 Date(s) or Period between 1844 & 1855	29. Basement? Yes <input type="checkbox"/> No <input type="checkbox"/>	
8 Site Plan with North Arrow See back of sheet	18 Style or Design	30. Foundation Material	
	19. Architect or Engineer	31. Wall Construction	
	20. Contractor or Builder	32. Roof Type & Material	
	21. Original Use, if apparent residence	33. No. of Bays Front Side	
	22 Present Use residence	34. Wall Treatment	
	23 Ownership Public <input type="checkbox"/> Private <input checked="" type="checkbox"/>	35. Plan Shape	
9 Coordinates UTM Lat Long	24. Owner's Name & Address, if known Mrs. George Marr, Jr., 600 Market, Weston, Mo. 64098	36. Changes (Explain in #42) Addition <input type="checkbox"/> Altered <input type="checkbox"/> Moved <input type="checkbox"/>	
10 Site <input type="checkbox"/> Building <input type="checkbox"/> Structure <input type="checkbox"/> Object <input type="checkbox"/>	25. Open to Public? Yes <input type="checkbox"/> No <input type="checkbox"/>	37. Condition Interior Exterior	
11. On National Register? Yes <input type="checkbox"/> No <input type="checkbox"/>	26. Local Contact Person or Organization	38. Preservation Underway? Yes <input checked="" type="checkbox"/> No <input type="checkbox"/>	
12 Is <input type="checkbox"/> Eligible? Yes <input type="checkbox"/> No <input type="checkbox"/>	27. Other Surveys in Which Included	39. Endangered? By What? Yes <input type="checkbox"/> No <input type="checkbox"/>	
13 Part of Estab Hist Dist.? Yes <input type="checkbox"/> No <input type="checkbox"/>		40. Visible from Public Road? Yes <input type="checkbox"/> No <input type="checkbox"/>	
14. District Potent'l? Yes <input type="checkbox"/> No <input type="checkbox"/>		41. Distance from and Frontage on Road	
15. Name of Established District			
42. Further Description of Important Features			
43. History and Significance			
44. Description of Environment and Outbuildings			
45. Sources of Information		46. Prepared by Nancy B. Breme 47. Organization OHP 48. Date 49. Revision Date(s)	

HISTORIC INVENTORY

PL-AS-003-062

1. No. 67 (10)		4. Present Name(s) Weston Chronicle (Building)		1. No.	
2. County Platte		5. Other Name(s)			2. County
3. Location of Negatives					
6. Specific Location 701 Market		16. Thematic Category		4. Present Name(s)	
		17. Date(s) or Period 1851			
7. City or Town If Rural, Township & Vicinity Weston		18. Style or Design		5. Other Name(s)	
8. Site Plan with North Arrow See back of sheet		19. Architect or Engineer			
		20. Contractor or Builder			
		21. Original Use, if apparent commercial			
		22. Present Use commercial			
9. Coordinates UTM		23. Ownership Public <input type="checkbox"/> Private <input checked="" type="checkbox"/>			
Lat		24. Owner's Name & Address, if known Mrs. B.J. Bless, Jr., 1024 Spring, Weston, Mo. 64098			
Long		25. Open to Public? Yes <input type="checkbox"/> No <input type="checkbox"/>			
10. Site <input type="checkbox"/> Building <input type="checkbox"/> Structure <input type="checkbox"/> Object <input type="checkbox"/>		26. Local Contact Person or Organization			
11. On National Register? Yes <input type="checkbox"/> No <input type="checkbox"/>		27. Other Surveys in Which Included			
12. Is It Eligible? Yes <input type="checkbox"/> No <input type="checkbox"/>					
13. Part of Estab. Hist. Dist.? Yes <input type="checkbox"/> No <input type="checkbox"/>					
14. District Potent'l? Yes <input type="checkbox"/> No <input type="checkbox"/>					
15. Name of Established District					
42. Further Description of Important Features		<div style="display: flex; justify-content: space-around;"> <div style="text-align: center;">  <p>→ 20A</p> <p>1971</p> </div> <div style="text-align: center;">  <p>→ 20A</p> <p>1974</p> </div> </div>		5. Other Name(s)	
43. History and Significance					
44. Description of Environment and Outbuildings					
45. Sources of Information		46. Prepared by Nancy B. Breme		6. Date	
		47. Organization OHP			
		48. Date			
		49. Revision Date(s)			

1085

WESTON CHRONICLE BUILDING --- MAIN AND MARKET ST.

OWNERSHIP

- I845 --- Trustees of Weston, J. Woods, A. Gilbert, T.F.Mason, G.P.Post,
E. Risley, C.A.Perry, I. Miller, sold to James Osborn Lots 1,2,3,4
Block 29
Book of Deeds - Book D, page 250
- I855 --- James sold to Michael Birch -
James Osborn and wife Nancy sold to Michael Birch 22¹/₂ ft. by 45 ft.
on corner of Main and Market St. (\$900)
Book of Deeds - Book L, page 398
- I865 --- Tax Record Book - Michael Birch paid taxes on lot I, Section 29
valued at \$1500
- I866 --- Mary E. Birch sold to B. Bonifant
Book of Deeds - Book S, page 453
- I890 --- Bonifant Estate sold to C.A.Bless

Mr. Bless holds some of these records but no abstract

This is the site of the first log cabin in Weston.

- I839 --- Book of Records A, page 9 shows sale of lot from Joseph Moore
to Hughes
First building rebuilt after fire I856

Survey made by Dorothy Pierce
828 Washington
Tel: 2423

701 Market 2085

No abstract

MISSOURI STATE PARK BOARD - STATE HISTORICAL SURVEY
ARCHITECTURAL SITE INSPECTION LIST

Weston, Missouri
March-April, 1971

Original

- I. Site location-
1. who is the owner of this property? *B. G. Bless Jr.*
 2. who resides here (if different from owner)? *Weston Chronicle*
 3. street address of this property: *701 Market*
 4. common historical name of building?
 5. how long have you owned (leased this building)? *since 1886*

II. please map your property on the reverse of this sheet, showing:


1. all structures and out-buildings
2. foundations of removed structures
3. roads, streets and driveways
4. walkways and paths
5. fences
6. wells and cisterns
7. current property boundaries

III. Exterior design of your building:

A. frame building (wooden timber-framed)

1. type of wood
2. size of average timber
3. interfill (clapboards, asbestos sheeting, aluminum siding, etc.)
4. how are the timbers joined?
 - a) mortise and tenon: a space hollowed-out in a timber and shaped to fit an end of another timber.
 - b) dovetail: a series of wedges in and end of a timber designed to interlock with notches or grooves in another timber end.
 - c) spike, nail, screw
 - d) wooden pegs
 - e) nut and bolt.
5. finish of sheeting: paint, stain, natural, etc.

B. Brick building

- 
1. arrangement of bricks (please make a small sketch of part of the wall) *regular*
 2. color *light rose*
 3. size of typical brick *8 1/2 x 4 x 2 1/4*
 4. manufacturer's stamp - if any
 5. evidence of being handmade. *irregularity of size*
 6. extent of original brickwork remaining. *all remains*

C. Stone building

1. are stones arranged in even rows or randomly?
2. color of stone.
3. type of stone
4. extent of original stonework remaining.
5. dimensions of average stone
6. type of mortar used (clay and hair, cement, etc.)

IV. Openings (doors, windows, etc.). Please omit modern doors or recently replaced)

- 3 paneled*
1. doorstyle: a) paneled ☒ b) plain - slab door, c) board and batten
d) "Z"-frame reinforcement. *1 3/4 in.*
 2. description: a) number of panels *3* b) door thickness, c) approx. height and width of each door. *36 by 9 ft high*

701 Market 3065

3. door hardware (please complete only if hardware is antique or known to be original)

- a) hand-forged hinges, b) cast hinges, c) strap hinges
d) modern "butt" hinges, e) hand-made lock, f) manufactured
g) type: latch, press-lock, bolt, h) manufacturer (if known).

4. window type:

- a) double-hung (standard sash windows)
b) casement
c) bay windows
d) do these windows have shutters? Were they here when you bought the property? how are they hinged?

5. window glass: a) "wavy" glass, b) modern reproduction of "wavy" glass, c) modern smooth glass, d) stained glass.

V. Chimneys- location:

- a) central, b) end, c) corner, d) chimney free-standing on interior of building, e) back of chimney flush with inner surface of an interior wall, f) main body of chimney enclosed within the wall, g) main body of chimney on exterior of building and abutting it, h) main body of chimney free-standing on exterior of building.

description of chimney cap- please sketch on reverse.

material of chimney cap: a) brick, b) stone, c) other

VI. Hardware, other than on windows, shutters and doors:

a) what is it:

b) where is it located: .

VII: roof: type;

- a) sheet metal, b) wood shingles, c) asphalt shingles, d) slate, e) tile, f) other

VIII: ALTERATIONS 1) What large modifications have been made in the "old" original structure? (please explain briefly on back)

2) What rooms, walls, rooflines, etc., have been removed or added or altered? (please explain briefly on back).

IX: INTERIOR: Please make a rough sketch of each floorplan, and please include location of: windows, doorways and their swing direction, partitions, chimneys and fireplaces, stairs.

1. floors- a) are they original? b) type of wood, c) approximate width and length of a typical board (if original)
d) floor support: beams? joists?

IX For what was building used - rooming house, negro barber shop, Tavern, printing & newspaper office

X No abstract

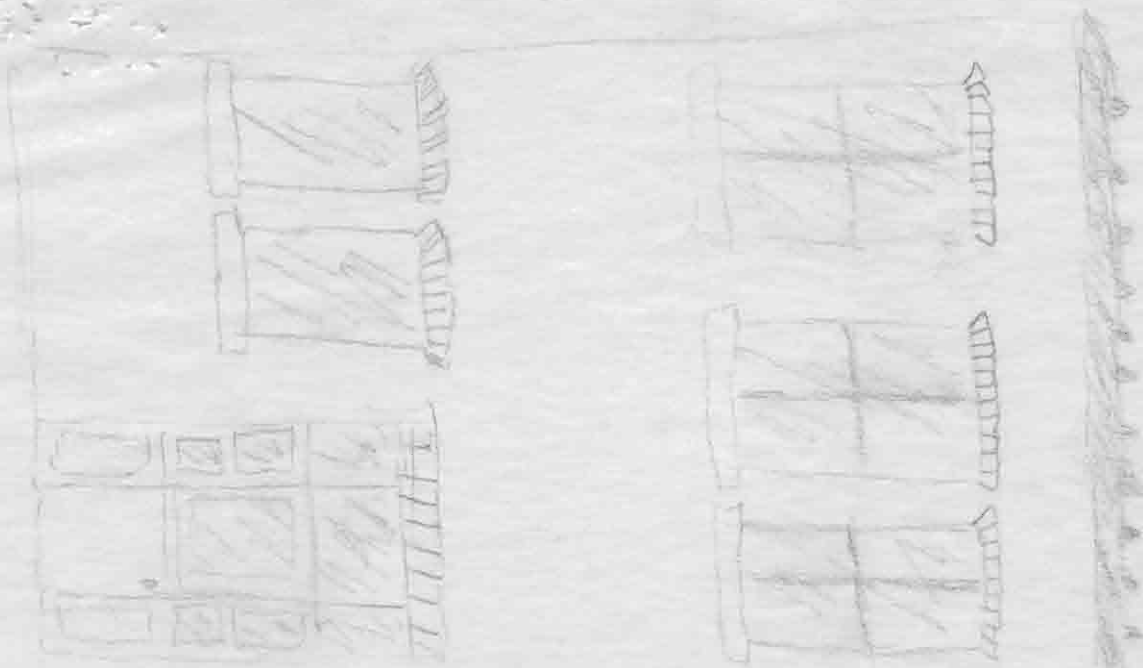
Floors 2 to 2 1/4 wide, alternately walnut + maple covered now with other flooring

Surveyed by Mrs. Dorothy Pierce, 828 Washington St.
Telephone: 386-2423 Weston, Mo.

701 Market 4 of 5

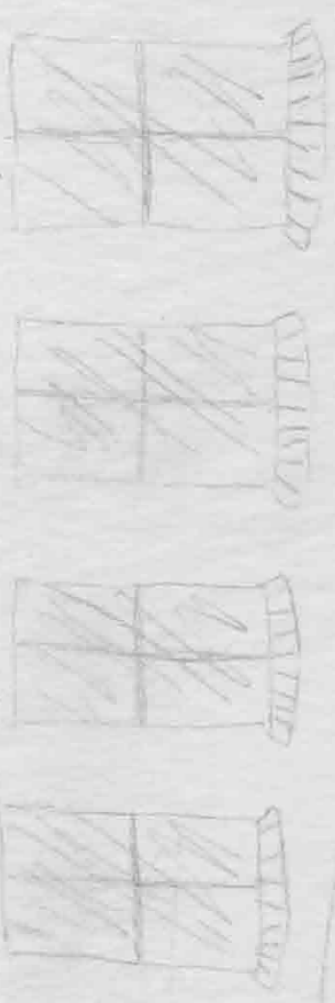
VIII Rebuilt after fire in 1851 (approx.)
Structure basically the same

Facing Main Street



701 Market
585

Facing Market St.




Chr Weston Church



Office of Historic Preservation, P.O. Box 176, Jefferson City, Missouri 65101

HISTORIC INVENTORY

1 No (1) 2 County Platte 3 Location of Negatives	4 Present Name(s) <div style="text-align: center; border: 1px solid black; padding: 5px;">Bowman-O'Malley House, Bowman House</div> 5 Other Name(s) <div style="text-align: center; border: 1px solid black; padding: 5px;">Moore-Hornbuckle-Caldwell House, Hornbuckle House</div>	1 NO	
6 Specific Location <div style="text-align: center; border: 1px solid black; padding: 5px;">629 Prospect</div> 7 City or Town If Rural, Township & Vicinity <div style="text-align: center; border: 1px solid black; padding: 5px;">Weston</div> 8 Site Plan with North Arrow <div style="text-align: center; border: 1px solid black; padding: 5px;">See back of sheet</div>	16. Thematic Category 17 Date(s) or Period <div style="text-align: center; border: 1px solid black; padding: 5px;">1851</div> 18. Style or Design 19. Architect or Engineer 20. Contractor or Builder 21. Original Use, if apparent <div style="text-align: center; border: 1px solid black; padding: 5px;">residence</div> 22 Present Use <div style="text-align: center; border: 1px solid black; padding: 5px;">commercial/residential</div> 23 Ownership Public <input type="checkbox"/> Private <input checked="" type="checkbox"/> 24. Owner's Name & Address, if known <div style="text-align: center; border: 1px solid black; padding: 5px;">F. Patrick O'Malley 629 Prospect, Weston</div> 25. Open to Public? Yes <input type="checkbox"/> No <input type="checkbox"/> 26. Local Contact Person or Organization 27. Other Surveys in Which Included	28. No. of Stories 29. Basement? Yes <input type="checkbox"/> No <input type="checkbox"/> 30. Foundation Material 31. Wall Construction 32. Roof Type & Material 33. No. of Bays Front Side 34. Wall Treatment 35. Plan Shape 36. Changes (Explain in #42) Addition <input type="checkbox"/> Altered <input type="checkbox"/> Moved <input type="checkbox"/> 37. Condition Interior Exterior 38. Preservation Underway? Yes <input type="checkbox"/> No <input type="checkbox"/> 39. Endangered? By What? Yes <input type="checkbox"/> No <input type="checkbox"/> 40. Visible from Public Road? Yes <input type="checkbox"/> No <input type="checkbox"/> 41. Distance from and Frontage on Road	2 County
9 Coordinates UTM Lat Long 10 Site <input type="checkbox"/> Building <input type="checkbox"/> Structure <input type="checkbox"/> Object <input type="checkbox"/> 11. On National Register? Yes <input type="checkbox"/> No <input type="checkbox"/> 12. Is It Eligible? Yes <input type="checkbox"/> No <input type="checkbox"/> 13 Part of Estab. Hist. Dist.? Yes <input type="checkbox"/> No <input type="checkbox"/> 14. District Potent'l? Yes <input type="checkbox"/> No <input type="checkbox"/> 15. Name of Established District	42. Further Description of Important Features <div style="text-align: center;">  </div>	4 Present Name(s)	
43. History and Significance	44. Description of Environment and Outbuildings	5 Other Name(s)	
45 Sources of Information	46. Prepared by <div style="text-align: center; border: 1px solid black; padding: 5px;">Nancy B. Breme</div> 47. Organization <div style="text-align: center; border: 1px solid black; padding: 5px;">OHP</div> 48. Date 49. Revision Date(s)		

Moore - Harrison - Caldwell Home



MISSOURI STATE PARK BOARD

STATE HISTORICAL SURVEY AND PLANNING OFFICE
AREA CODE 314 TELEPHONE 449-0725
SUITE 215 - COLUMBIA PROFESSIONAL BUILDING
909 UNIVERSITY AVENUE
COLUMBIA, MISSOURI 65201

March 6, 1971

State of Building 1851 as noted in ABSTRACT

WARREN E. HEARNES
GOVERNOR

JOSEPH JAEGER, JR.
DIRECTOR

BOARD

o

Dear Property Owner:

CARTER V. BLANTON
CHAIRMAN
SHELBYNA

CONN C. WINFREY
VICE-CHAIRMAN
LEBANON

CHARLES TYE EVANS
ST. JOSEPH

ROBERT M. WOLPERS
POPLAR BLUFF

HUBERT E. LAY
HOUSTON

GERALD E. ROWAN
KANSAS CITY

In an effort to study the surviving examples of historic architecture in Weston, Missouri, it is essential to gather certain facts pertaining to the construction of the oldest buildings in your town. I am enclosing a two-page questionnaire for you to fill out at your leisure and return to our office. We feel that your home is an integral part of an exceptionally well-preserved Missouri rivertown, and that you possess a building which not only reflects typical mid-nineteenth century Missouri rivertown life, but an outstanding example of period architecture as well.

It is one of the goals of this office to study historically important Missouri river towns and to make a permanent record of the architectural styles found in each place. Your cooperation in this endeavor is very much appreciated.

Sincerely,

STATE HISTORICAL SURVEY AND PLANNING OFFICE

Stephen Raiche
Stephen Raiche
Research Historian

SR:kam

You are Always Welcome in Missouri's Scenic State Parks

284 629 Prospect

MISSOURI STATE PARK BOARD - STATE HISTORICAL SURVEY
ARCHITECTURAL SITE INSPECTION LIST
Weston, Missouri
March-April, 1971

- I. Site location-
1. who is the owner of this property? *Wm Caldwell Sr.*
 2. who resides here (if different from owner)? *owner*
 3. street address of this property: *629 Prospect*
 4. common historical name of building? *Hornbuckle home*
 5. how long have you owned (leased this building)? *since 1952 - 86 yrs*

II. please map your property on the reverse of this sheet, showing:

1. all structures and out-buildings
2. foundations of removed structures
3. roads, streets and driveways *- alley permits driving in*
4. walkways and paths *- brick walkways all around house*
5. fences
6. wells and cisterns *- not used*
7. current property boundaries *→ 240 x 150 2 lots - from Abstract*

III. Exterior design of your building:

A. frame building (wooden timber-framed)

1. type of wood
2. size of average timber
3. interfill (clapboards, asbestos sheeting, aluminum siding, etc.)
4. how are the timbers joined?
 - a) mortise and tenon: a space hollowed-out in a timber and shaped to fit an end of another timber.
 - b) dovetail: a series of wedges in and end of a timber designed to interlock with notches or grooves in another timber end.
 - c) spike, nail, screw
 - d) wooden pegs
 - e) nut and bolt.
5. finish of sheeting: paint, stain, natural, etc.

B. Brick building

1. arrangement of bricks (please make a small sketch of part of the wall)
2. color
3. size of typical brick
4. manufacturer's stamp - if any
5. evidence of being handmade.
6. extent of original brickwork remaining. *→ all g. I -*

C. Stone building

1. are stones arranged in even rows or randomly?
2. color of stone.
3. type of stone
4. extent of original stonework remaining.
5. dimensions of average stone
6. type of mortar used (clay and hair, cement, etc.)

IV. Openings (doors, windows, etc.). Please omit modern doors or recently replaced)

1. door style: a) paneled b) plain - slab door, c) board and batten d) "Z"-frame reinforcement.

design of Brick description: a) number of panels, b) door thickness, c) approx. height and width of each door.

across tops of windows

same as house

34629 Prospect

3. door hardware (1 original brown porcelain knob + latch)
 (please complete only if hardware is antique or known to be original)
 a) hand-forged hinges, b) cast hinges, c) strap hinges
 d) modern "butt" hinges, e) hand-made lock, f) manufactured
 g) type: latch, press-lock, bolt, h) manufacturer (if known).

4. window type:

- a) double-hung (standard sash windows)
 b) casement
 c) bay windows
 d) do these windows have shutters? Were they here when you bought the property? how are they hinged?

5. window glass: a) "wavy" glass, b) modern reproduction of "wavy" glass, c) modern smooth glass, d) stained glass.

V. Chimneys- location:

- a) central, b) end, c) corner, d) chimney free-standing on interior of building, e) back of chimney flush with inner surface of an interior wall, f) main body of chimney enclosed within the wall, g) main body of chimney on exterior of building and abutting it, h) main body of chimney free-standing on exterior of building.

description of chimney cap- please sketch on reverse. -
 material of chimney cap: a) brick, b) stone, c) other -

VI. Hardware, other than on windows, shutters and doors:

- a) what is it:
 b) where is it located:

VII: roof: type;

- a) sheet metal, b) wood shingles, c) asphalt shingles, d) slate, e) tile, f) other

VIII: ALTERATIONS 1. What large modifications have been made in the "old" original structure? (please explain briefly on back)

2. What rooms, walls, rooflines, etc., have been removed or added or altered? (please explain briefly on back). none except bath was partitioned off.

IX: INTERIOR: Please make a rough sketch of each floorplan, and please include location of: windows, doorways and their swing direction, partitions, chimneys and fireplaces, stairs.

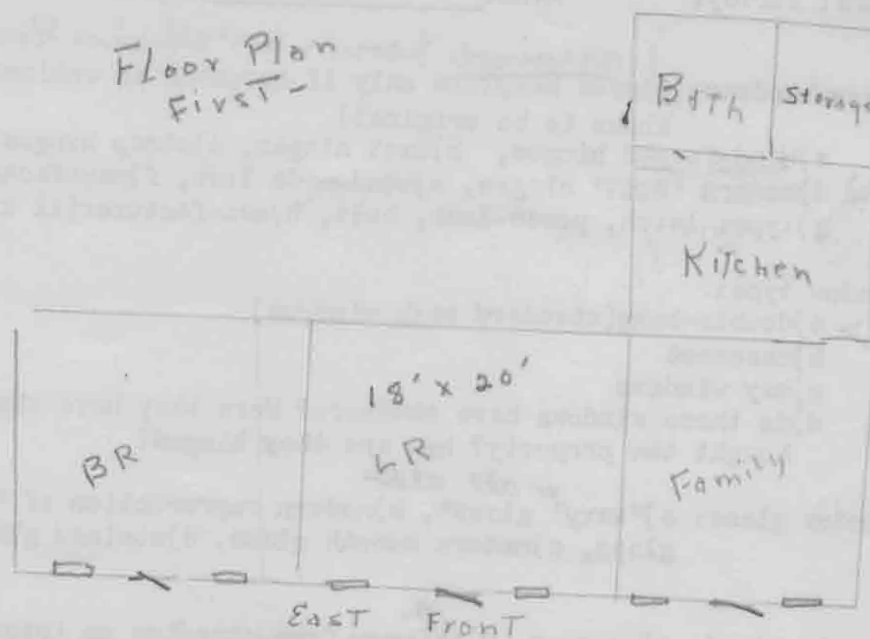
1. floors- a) are they original? b) type of wood, c) approximate width and length of a typical board (if original)
 d) floor support: beams? joists?

For what was building used? residence.


Survey made by Ruth Okkenhouse
 1017 SPRING

(over) 484 629 Prospect

38-2324

Floor Plan
First -

Second F.

Notes:

1. original house was center part only -
with basement -

2- The ceiling of the center downstairs room has an 8 in cornice - which I am sure is hand beveled. The inside walls measure $15\frac{1}{2}$ in. thick.

3- Two fire places have been closed in.


4- All 3 front doors have Transoms.

5- Ben Halladay + his wife Matley Anna owned the land in 1848

6- on Lots 1, 2, 3, 4, 5, 6, + 7, ^{of Block 53} in 1859 belonged to St. Johns Episcopal Church

HISTORIC INVENTORY

PL-AS-003-064

1. No. 49		4. Present Name(s) Holladay-Warner-Barton House (Richardson Apartments)		1. No.
2. County Platte		5. Other Name(s)		
3. Location of Negatives				
6. Specific Location 600 Short*		16. Thematic Category		2. County
		17. Date(s) or Period (1849?) 1853		
7. City or Town If Rural, Township & Vicinity Weston		18. Style or Design		4. Present Name(s)
8. Site Plan with North Arrow See back of sheet		19. Architect or Engineer		
		20. Contractor or Builder		
		21. Original Use, if apparent residence		
		22. Present Use apartments		
9. Coordinates UTM Lat. _____ Long. _____		23. Ownership Public <input type="checkbox"/> Private <input checked="" type="checkbox"/>		
10. Site <input type="checkbox"/> Building <input type="checkbox"/> Structure <input type="checkbox"/> Object <input type="checkbox"/>		24. Owner's Name & Address, if known T.B. Richardson		
		25. Open to Public? Yes <input type="checkbox"/> No <input type="checkbox"/>		
11. On National Register? Yes <input type="checkbox"/> No <input type="checkbox"/>		26. Local Contact Person or Organization		5. Other Name(s)
12. Is It Eligible? Yes <input type="checkbox"/> No <input type="checkbox"/>		27. Other Surveys in Which Included		
13. Part of Estab. Hist. Dist.? Yes <input type="checkbox"/> No <input type="checkbox"/>		36. Changes (Explain in #42) Addition <input type="checkbox"/> Altered <input type="checkbox"/> Moved <input type="checkbox"/>		
14. District Potent'l? Yes <input type="checkbox"/> No <input type="checkbox"/>		37. Condition Interior _____ Exterior _____		
15. Name of Established District		38. Preservation Underway? Yes <input type="checkbox"/> No <input type="checkbox"/>		
42. Further Description of Important Features *discussion of house found in Missouri: A Guide to the "Show-Me" State gives this address for a home built by Ben Holladay in 1849		39. Endangered? By What? Yes <input type="checkbox"/> No <input type="checkbox"/>		
		40. Visible from Public Road? Yes <input type="checkbox"/> No <input type="checkbox"/>		
43. History and Significance		41. Distance from and Frontage on Road		
				
44. Description of Environment and Outbuildings				
45. Sources of Information		46. Prepared by Nancy B. Breme		
		47. Organization OHP		
		48. Date	49. Revision Date(s)	

1083

MISSOURI STATE PARK BOARD - STATE HISTORICAL SURVEY
ARCHITECTURAL SITE INSPECTION LIST

Weston, Missouri

March-April, 1971

Holladay-Warner-Barton

I. Site location-

1. who is the owner of this property? *T B Richardson*
2. who resides here (if different from owner)? *Appariment*
3. street address of this property: *Short St at Weh St*
4. common historical name of building?
5. how long have you owned (leased this building)?

Holladay-Warner-Barton.

II. please map

your property on the reverse of this sheet, showing:

1. all structures and out-buildings
2. foundations of removed structures
3. roads, streets and driveways
4. walkways and paths
5. fences
6. wells and cisterns
7. current property boundaries


III. Exterior design of your building:

A. frame building (wooden timber-framed)

Brick (painted)

1. type of wood *Walnut*
2. size of average timber
3. interfill (clapboards, asbestos sheeting, aluminum siding, etc.)
4. how are the timbers joined?
 - a) mortise and tenon: a space hollowed-out in a timber and shaped to fit an end of another timber.
 - b) dovetail: a series of wedges in and end of a timber designed to interlock with notches or grooves in another timber end.
 - c) spike, nail, screw
 - d) wooden pegs
 - e) nut and bolt.
5. finish of sheeting: paint, stain, natural, etc.

B. Brick building

1. arrangement of bricks (please make a small sketch of part of the wall)
2. color *Painted white*
3. size of typical brick
4. manufacturer's stamp- if any
5. evidence of being handmade. *yes*
6. extent of original brickwork remaining. *All*

C. Stone building

1. are stones arranged in even rows or randomly?
2. color of stone.
3. type of stone
4. extent of original stonework remaining.
5. dimensions of average stone
6. type of mortar used (clay and hair, cement, etc.)

IV. Openings (doors, windows, etc.). Please omit modern doors or recently replaced)

1. doorstyle: a) paneled b) plain- slab door, c) board and batten
d) "Z"-frame reinforcement.
2. description: a) number of panels, b) door thickness, c) approx. height and width of each door.

3. door hardware (please complete only if hardware is antique or known to be original)

- a) hand-forged hinges, b) cast hinges, c) strap hinges
 d) modern "butt" hinges, e) hand-made lock, f) manufactured
 g) type: latch, press-lock, bolt, h) manufacturer (if known).

4. window type:

- a) double-hung (standard sash windows)
 b) casement
 c) bay windows
 d) do these windows have shutters? Were they here when you bought the property? how are they hinged?

5. window glass: a) Some "wavy" glass, b) modern reproduction of "wavy" glass, c) modern smooth glass, d) stained glass.

V. Chimneys- location:

- a) central, b) end, c) corner, d) chimney free-standing on interior of building, e) back of chimney flush with inner surface of an interior wall, f) main body of chimney enclosed within the wall, g) main body of chimney on exterior of building and abutting it, h) main body of chimney free-standing on exterior of building.

description of chimney cap- please sketch on reverse.

material of chimney cap: a) brick, b) stone, c) other

VI. Hardware, other than on windows, shutters and doors:

a) what is it:

b) where is it located: .

VII: roof: type;

- a) sheet metal, b) wood shingles, c) asphalt shingles, d) slate,
 e) tile, f) other raised cedar metal

VIII: ALTERATIONS 1) What large modifications have been made in the "old" original structure? (please explain briefly on back)

2) What rooms, walls, rooflines, etc., have been removed or added or altered? (please explain briefly on back).

~~IX: INTERIOR:~~ Please make a rough sketch of each floorplan, and please include location of: windows, doorways and their swing direction, partitions, chimneys and fireplaces, stairs.

1. floors- a) are they original? b) type of wood, c) approximate width and length of a typical board (if original)
 d) floor support: beams? joists?


IX# For what purpose is the building used?
 Apartments.

X Do you have any objections? If so, may we examine it at a later date?



HISTORIC INVENTORY

PL-AS-003-065

1. No. 50 (16)		4. Present Name(s) Spinner House		1. No.	
2. County Platte		5. Other Name(s) Walden-Gabbert-Spinner House			2. County
3. Location of Negatives					
6. Specific Location 605 Short		16. Thematic Category		4. Present Name(s)	
		17. Date(s) or Period 1852			
7. City or Town Weston If Rural, Township & Vicinity		18. Style or Design		5. Other Name(s)	
8. Site Plan with North Arrow See back of sheet		19. Architect or Engineer			
		20. Contractor or Builder			
		21. Original Use, if apparent residence			
		22. Present Use residence			
9. Coordinates UTM Lat. Long.		23. Ownership Public <input type="checkbox"/> Private <input checked="" type="checkbox"/>			
		24. Owner's Name & Address, if known Mrs. C.M. Spinner 605 Short, Weston			
10. Site <input type="checkbox"/> Structure <input type="checkbox"/> Building <input type="checkbox"/> Object <input type="checkbox"/>		25. Open to Public? Yes <input type="checkbox"/> No <input type="checkbox"/>			
11. On National Register? Yes <input type="checkbox"/> No <input type="checkbox"/>		26. Local Contact Person or Organization			
12. Is It Eligible? Yes <input type="checkbox"/> No <input type="checkbox"/>		27. Other Surveys in Which Included			
13. Part of Estab. Hist. Dist.? Yes <input type="checkbox"/> No <input type="checkbox"/>		28. No. of Stories			
14. District Potent'l? Yes <input type="checkbox"/> No <input type="checkbox"/>		29. Basement? Yes <input type="checkbox"/> No <input type="checkbox"/>			
15. Name of Established District		30. Foundation Material			
		31. Wall Construction			
		32. Roof Type & Material			
		33. No. of Bays Front Side			
		34. Wall Treatment			
		35. Plan Shape			
		36. Changes (Explain in #42) Addition <input type="checkbox"/> Altered <input type="checkbox"/> Moved <input type="checkbox"/>			
		37. Condition Interior Exterior			
		38. Preservation Underway? Yes <input type="checkbox"/> No <input type="checkbox"/>			
		39. Endangered? By What? Yes <input type="checkbox"/> No <input type="checkbox"/>			
		40. Visible from Public Road? Yes <input type="checkbox"/> No <input type="checkbox"/>			
		41. Distance from and Frontage on Road			
42. Further Description of Important Features				5. Other Name(s)	
<div style="border: 1px solid black; padding: 5px; text-align: center;">  </div>					
43. History and Significance					
44. Description of Environment and Outbuildings					
45. Sources of Information		46. Prepared by Nancy B. Breme			
		47. Organization OHP			
		48. Date	49. Revision Date(s)		

184

Spinner Lane

MISSOURI STATE PARK BOARD - STATE HISTORICAL SURVEY
ARCHITECTURAL SITE INSPECTION LIST

Weston, Missouri
March-April, 1971

Halden - Sabbert Spinner

I. Site location-

1. who is the owner of this property? *Mrs. Margaret Augusta Spinner*
2. who resides here (if different from owner)?
3. street address of this property: *605 Short*
4. common historical name of building? *Sabbert Manor*
5. how long have you owned (leased this building)? *20 years*

II. please map your property on the reverse of this sheet, showing:

1. all structures and out-buildings
2. foundations of removed structures
3. roads, streets and driveways
4. walkways and paths
5. fences
6. wells and cisterns
7. current property boundaries

III. Exterior design of your building:

A. frame building (wooden timber-framed)

1. type of wood
2. size of average timber
3. interfill (clapboards, asbestos sheeting, aluminum siding, etc.)
4. how are the timbers joined?
 - a) mortise and tenon: a space hollowed-out in a timber and shaped to fit an end of another timber.
 - b) dovetail: a series of wedges in an end of a timber designed to interlock with notches or grooves in another timber end.
 - c) spike, nail, screw
 - d) wooden pegs
 - e) nut and bolt.
5. finish of sheeting: paint, stain, natural, etc.

B. Brick building

1. arrangement of bricks (please make a small sketch of part of the wall)
2. color *red brick painted white*
3. size of typical brick *8 1/2 x 2 1/2 x 4*
4. manufacturer's stamp - if any. *none*
5. evidence of being handmade. *irregularities*
6. extent of original brickwork remaining. *entirely*

C. Stone building

1. are stones arranged in even rows or randomly?
2. color of stone.
3. type of stone
4. extent of original stonework remaining.
5. dimensions of average stone
6. type of mortar used (clay and hair, cement, etc.)

IV. Openings (doors, windows, etc.). Please omit modern doors or recently replaced

1. door style: a) paneled b) plain - slab door, c) board and batten d) "Z"-frame reinforcement.
2. description: a) number of panels, b) door thickness, c) approx. height and width of each door.



2-panel doors 7 1/2' x 2' 10" x 2" 605 Short 2nd

3. door hardware (please complete only if hardware is antique or known to be original)

- a) hand-forged hinges, b) cast hinges, c) strap hinges
d) modern "butt" hinges, e) hand-made lock, f) manufactured
g) type: latch, press-lock, bolt, h) manufacturer (if known).

4. window type:

- a) double-hung (standard sash windows) *original windows*
b) casement *small-paned*
c) bay windows *original glass*
d) do these windows have shutters? Were they here when you bought the property? how are they hinged? *no*

5. window glass: a) "wavy" glass, b) modern reproduction of "wavy" glass, c) modern smooth glass, d) stained glass.

wavy in original windows

V. Chimneys- location:

- a) central, b) end, c) corner, d) chimney free-standing on interior of building, e) back of chimney flush with inner surface of an interior wall, f) main body of chimney enclosed within the wall, g) main body of chimney on exterior of building and abutting it, h) main body of chimney free-standing on exterior of building.

description of chimney cap- please sketch on reverse.

material of chimney cap: a) brick, b) stone, c) other *metal* *wood*

VI. Hardware, other than on windows, shutters and doors:

a) what is it:

b) where is it located:

VII: roof: type;

- a) sheet metal, b) wood shingles, c) asphalt shingles, d) slate, e) tile, f) other

VIII: ALTERATIONS 1) What large modifications have been made in the "old" original structure? (please explain briefly on back)


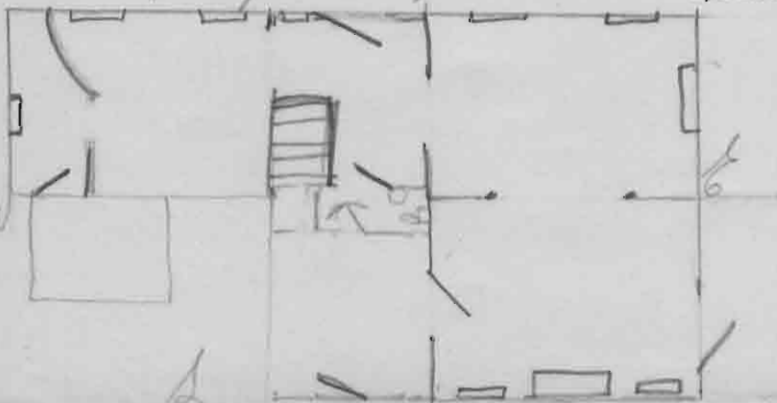
2) What rooms, walls, rooflines, etc., have been removed or added or altered? (please explain briefly on back).

IX: INTERIOR:

Please make a rough sketch of each floorplan, and please include location of: windows, doorways and their swing direction, partitions, chimneys and fireplaces, stairs.

1. floors- a) are they original? *no* b) type of wood, *oak* c) approximate width and length of a typical board (if original)
d) floor support: beams? joists?

1st floor



2nd floor

*Mary L Spratt, 1011 Blackhawk, Weston
386-2624*

605 short 384

VIII. Built prior to 1847.

The original house only consisted of the front hall and the rooms to the ~~west~~. The entire west side was added at a later date, and the porch built across the front. The chimney showing on the west end is a false one - built to balance the house with the one on the east end.

The original back porch (behind the front hall) has been converted to a bathroom and kitchen.

A latticed porch has been added in the back on the west side, also.

Mary L Spratt

NORTH

CON-

PORCH

WALL

BRICK
GAR.

CON.

Four

[REDACTED]

WELT (WELLS) STREET

MS 1



O E I S T E R N

 $8 \times 2 \frac{1}{2}$

605 Short 4864

HISTORIC INVENTORY

PL-A5-003-065

1. No. 51		4. Present Name(s) Englehardt-Shenkner House		1. No.				
2. County Platte		5. Other Name(s)			2. County			
3. Location of Negatives								
6. Specific Location 613 Short		16. Thematic Category		4. Present Name(s)				
		17. Date(s) or Period						
7. City or Town Weston If Rural, Township & Vicinity		18. Style or Design		5. Other Name(s)				
8. Site Plan with North Arrow See back of sheet		19. Architect or Engineer						
9. Coordinates UTM Lat. Long.		20. Contractor or Builder		6. Other Name(s)				
		21. Original Use, if apparent residence						
10. <table border="1" style="width:100%; border-collapse: collapse;"><tr><td style="width:50%;">Site <input type="checkbox"/></td><td style="width:50%;">Structure <input type="checkbox"/></td></tr><tr><td>Building <input type="checkbox"/></td><td>Object <input type="checkbox"/></td></tr></table>		Site <input type="checkbox"/>	Structure <input type="checkbox"/>	Building <input type="checkbox"/>	Object <input type="checkbox"/>	22. Present Use residence		7. Other Name(s)
		Site <input type="checkbox"/>	Structure <input type="checkbox"/>					
Building <input type="checkbox"/>	Object <input type="checkbox"/>							
23. Ownership Public <input type="checkbox"/> Private <input checked="" type="checkbox"/>								
11. On National Register? Yes <input type="checkbox"/> No <input type="checkbox"/>		24. Owner's Name & Address, if known		8. Other Name(s)				
12. Is It Eligible? Yes <input type="checkbox"/> No <input type="checkbox"/>		25. Open to Public? Yes <input type="checkbox"/> No <input type="checkbox"/>						
13. Part of Estab. Hist. Dist.? Yes <input type="checkbox"/> No <input type="checkbox"/>		26. Local Contact Person or Organization		9. Other Name(s)				
14. District Potent'l? Yes <input type="checkbox"/> No <input type="checkbox"/>		27. Other Surveys in Which Included						
15. Name of Established District				10. Other Name(s)				
42. Further Description of Important Features								
43. History and Significance		<div style="display: flex; justify-content: space-around; align-items: center;"> <div style="text-align: center;">  →14A →15 1971 </div> <div style="text-align: center;">  →2 →2A 1974 </div> </div>		11. Other Name(s)				
44. Description of Environment and Outbuildings								
45. Sources of Information		46. Prepared by Nancy B. Breme		12. Other Name(s)				
		47. Organization OHP						
		48. Date		13. Other Name(s)				
		49. Revision Date(s)						

1864

MISSOURI STATE PARK BOARD - STATE HISTORICAL SURVEY
ARCHITECTURAL SITE INSPECTION LIST

Weston, Missouri

March-April, 1971

I. Site location-

This house is
adjacent to house on
615 Short

1. who is the owner of this property? Mrs. Jacquemin Shenker
2. who resides here (if different from owner)? James Herald
3. street address of this property: 613 Short
4. common historical name of building?
5. how long have you owned (leased this building)? 36 or 37 yrs.

II. please map

your property on the reverse of this sheet, showing:


1. all structures and out-buildings none
2. foundations of removed structures
3. roads, streets and driveways street in front
4. walkways and paths across front
5. fences back
6. wells and cisterns filled
7. current property boundaries 120 ft. depth 32 ft. wide

III. Exterior design of your building:

A. frame building (wooden timber-framed)

1. type of wood
2. size of average timber
3. interfill (clapboards, asbestos sheeting, aluminum siding, etc.)
4. how are the timbers joined?
 - a) mortise and tenon: a space hollowed-out in a timber and shaped to fit an end of another timber.
 - b) dovetail: a series of wedges in and end of a timber designed to interlock with notches or grooves in another timber end.
 - c) spike, nail, screw
 - d) wooden pegs
 - e) nut and bolt.
5. finish of sheeting: paint, stain, natural, etc.

B. Brick building

1. arrangement of bricks (please make a small sketch of part of the wall)
2. color white
3. size of typical brick 8 in by 2 in
4. manufacturer's stamp - if any
5. evidence of being handmade.
6. extent of original brickwork remaining Living room, hall, bedroom across front are brick. The rest is frame

C. Stone building

1. are stones arranged in even rows or randomly?
2. color of stone.
3. type of stone
4. extent of original stonework remaining.
5. dimensions of average stone
6. type of mortar used (clay and hair, cement, etc.)

IV. Openings (doors, windows, etc.). Please omit modern doors or recently replaced

1. door style: a) paneled b) plain - slab door, c) board and batten d) "Z"-frame reinforcement.
2. description: a) number of panels, b) door thickness, c) approx. height and width of each door.

Bedroom doors
2 up and down
panels
Other doors
1 panel at top
1 panel at bottom
10 in thick
Walls 5 in. thick
6 ft. 5 in. by 32 in W.

3. door hardware (please complete only if hardware is antique or known to be original)

- a) hand-forged hinges, b) cast hinges, c) strap hinges
d) modern "butt" hinges, e) hand-made lock, f) manufactured
g) type: latch, press-lock, bolt, h) manufacturer (if known).

4. window type:

kitchen windows
6 panes

- a) double-hung (standard sash windows)
b) casement
c) bay windows

d) do these windows have shutters? Were they here when you bought the property? how are they hinged? *Owner thinks there use to be shutters.*

5. window glass: a) "wavy" glass, b) modern reproduction of "wavy" glass, c) modern smooth glass, d) stained glass.

V. Chimneys- location:

on each end

- a) central, b) end, c) corner, d) chimney free-standing on interior of building, e) back of chimney flush with inner surface of an interior wall, f) main body of chimney enclosed within the wall, g) main body of chimney on exterior of building and abutting it, h) main body of chimney free-standing on exterior of building.

description of chimney cap- please sketch on reverse.

material of chimney cap: a) brick, b) stone, c) other

VI. Hardware, other than on window, shutters and doors:

a) what is it:

b) where is it located:

VII: roof: type;

- a) sheet metal, b) wood shingles, c) asphalt shingles, d) slate, e) tile, f) other

VIII: ALTERATIONS 1) What large modifications have been made in the "old" original structure? (please explain briefly on back)

porch enclosed

2) What rooms, walls, rooflines, etc., have been removed or added or altered? (please explain briefly on back).

IX: INTERIOR: Please make a rough sketch of each floorplan, and please include location of: windows, doorways and their swing direction, partitions, chimneys and fireplaces, stairs.

1. floors- a) are they original? b) type of wood, c) approximate width and length of a typical board (if original)
d) floor support: beams? joists?

IX For what purpose is the building used?
dwelling

X Do you have the abstract; if so, would you allow us to examine it at a later date?
no abstract

Submitted by Virginia Osthoff

613 Short 3864

VIII

Small
Concrete porch in front.

Closet in bedroom has been added.

Bath has been added.

Back porch enclosed.

brick
8 by 2

Mrs. Jacquemin Shennos Property
613 Short St.

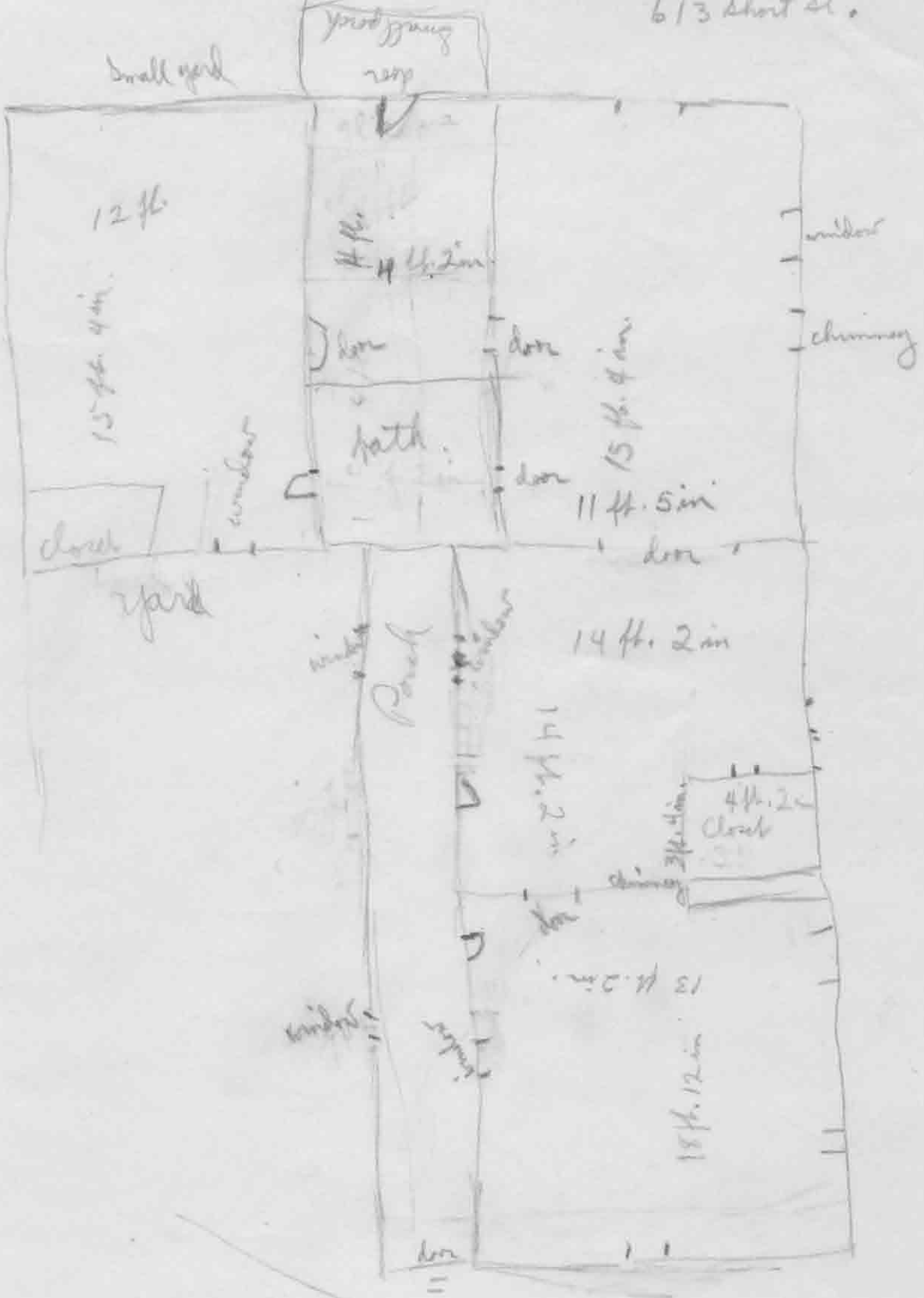
brick
wall
10 in thick

basement
under
kitchen
rock and
brick
walls

beams

kitchen
windows
6 panes


door
6 ft. 2 in H.
31 panes.



613 Short 4064

HISTORIC INVENTORY

PL-AS-003-066

1. No. 93 (27)		4. Present Name(s)		1. No.	
2. County Platte		5. Other Name(s)			2. County
3. Location of Negatives		Mayor David Holladay House			
6. Specific Location 614 Short		16. Thematic Category		4. Present Name(s)	
7. City or Town If Rural, Township & Vicinity Weston		17. Date(s) or Period			
8. Site Plan with North Arrow See back of sheet		18. Style or Design		5. Other Name(s)	
		19. Architect or Engineer			
		20. Contractor or Builder			
		21. Original Use, if apparent			
		22. Present Use			
		23. Ownership Public <input type="checkbox"/> Private <input checked="" type="checkbox"/> Resident's			
		24. Name & Address, if known Terrell Richardson 614 Short, Weston			
9. Coordinates UTM Lat. Long.		25. Open to Public? Yes <input type="checkbox"/> No <input type="checkbox"/>			
10. Site <input type="checkbox"/> Building <input type="checkbox"/> Structure <input type="checkbox"/> Object <input type="checkbox"/>		26. Local Contact Person or Organization			
11. On National Register? Yes <input type="checkbox"/> No <input type="checkbox"/>		27. Other Surveys in Which Included			
12. Is It Eligible? Yes <input type="checkbox"/> No <input type="checkbox"/>					
13. Part of Estab. Hist. Dist.? Yes <input type="checkbox"/> No <input type="checkbox"/>					
14. District Potent'l? Yes <input type="checkbox"/> No <input type="checkbox"/>					
15. Name of Established District					
42. Further Description of Important Features				5. Other Name(s)	
43. History and Significance					
44. Description of Environment and Outbuildings					
45. Sources of Information		46. Prepared by Nancy B. Breme			
		47. Organization OHP			
		48. Date		49. Revision Date(s)	

"Weston; Queen of the Steamboat Days Offers an Old Homes Tour," Sunday, October 25, 1964.

the river's edge on the east bluff - churches of 8 denominations

- p. 5 - Ohlhausen Mill (Country Store) - 722 Washington - founded in 1850 by Eliezer Wilhite, variously owned by Ben Holladay, John Maitland, Richard Jacquemin and the Railey brothers - in operation until 1949 - now a farm supply center and a lumber yard

Methodist Church - built 1867 - pipe organ added in 1909, fourteen stained glass windows installed in 1925 - completely restored in 1955 - bell tower at rear razed prior to 1964

- p. 7 - Middleton-Pettis-Jones House - 601 Blackhawk - built in 1844 - family room added in 1961 - fireplaces in front rooms original
- p. 12 - Maitland-Hull House - 511 Summer - built by John S. Maitland in 1848
- p. 13 - C.A. Perry (mill owner) House - 14-room mansion on turnpike from Weston to Platte City - razed in 1940's

"Half-Way House" - two-story inn - in basement slave chained to iron rings set into the walls - also the turnpike toll house - razed

- p. 13 - Maitland-Hull House - used as headquarters of the Union Army officers
- p. 15 - Collier-Ohlhausen-Riley House - 831 Washington
- p. 18 - Loyles House - built in 1850
- p. 20 - Old Presbyterian Church - 501 Washington
- p. 21 - Cody House - 528 Main - where Buffalo Bill lived for a short while after father's death in Kansas - Elijah Cody, his uncle, owned a three-story general merchandise store at northeast corner of Market and Main

Holladay House - 614 Short - built for Mayor Dave Holladay, founder the the distillery



Laurel Hill Cemetery - North Welt - donated to city by Theodore F. Weston, early day financier and hemp dealer - platted in 1853, but burials are recorded in the late 1840's

- p. 16 - Charles J. Sebus House - 504 Summer - built 1840-1850 - Capt. Richard Murphy to Peter and Mary Blancjour in 1849 - Blancjour Estate to George and Mary Rumpel Sebus in 1904 - Capt. Murphy listed among Weston's business men in 1841 and in 1849 organized a train of emigrants to California, never returned - Murphy purchased 9 1/2 lots in the vicinity of the house in March, 1845 for \$39.88 and sold 2 1/2 lots in 1849 for \$700.00 - house built in the intervening years - Peter Blancjour of French descent born in Germany - Weston's first jeweler, a real estate dealer and prominent citizen, successively mayor and post master - died in 1877, widow died in 1904 at 93

614 Short 202

HISTORIC INVENTORY

PL-AS-003-067

1. No. 52 (15)		4. Present Name(s) Schindler House		1. No.
2. County Platte		5. Other Name(s) Schindler-Vaughn House		
3. Location of Negatives				
6. Specific Location 615 Short		16. Thematic Category		2. County
7. City or Town If Rural, Township & Vicinity Weston		17. Date(s) or Period 1855		
8. Site Plan with North Arrow See back of sheet		18. Style or Design		
9. Coordinates UTM Lat. _____ Long. _____		19. Architect or Engineer		4. Present Name(s)
		20. Contractor or Builder		
		21. Original Use, if apparent residence		
		22. Present Use residence		
10. Site <input type="checkbox"/> Building <input type="checkbox"/> Structure <input type="checkbox"/> Object <input type="checkbox"/>		23. Ownership Public <input type="checkbox"/> Private <input checked="" type="checkbox"/>		5. Other Name(s)
11. On National Register? Yes <input type="checkbox"/> No <input type="checkbox"/>		24. Owner's Name & Address, if known Walter Vaughn		
12. Is It Eligible? Yes <input type="checkbox"/> No <input type="checkbox"/>		25. Open to Public? Yes <input type="checkbox"/> No <input type="checkbox"/>		
13. Part of Estab. Hist. Dist.? Yes <input type="checkbox"/> No <input type="checkbox"/>		26. Local Contact Person or Organization		
14. District Potent'l? Yes <input type="checkbox"/> No <input type="checkbox"/>		27. Other Surveys in Which Included		6. Other Name(s)
15. Name of Established District		28. No. of Stories		
		29. Basement? Yes <input type="checkbox"/> No <input type="checkbox"/>		
		30. Foundation Material		
		31. Wall Construction		
		32. Roof Type & Material		
		33. No. of Bays Front _____ Side _____		
		34. Wall Treatment		
		35. Plan Shape		
		36. Changes (Explain in #42) Addition <input type="checkbox"/> Altered <input type="checkbox"/> Moved <input type="checkbox"/>		
		37. Condition Interior _____ Exterior _____		
		38. Preservation Underway? Yes <input type="checkbox"/> No <input type="checkbox"/>		
		39. Endangered? By What? Yes <input type="checkbox"/> No <input type="checkbox"/>		
		40. Visible from Public Road? Yes <input type="checkbox"/> No <input type="checkbox"/>		
		41. Distance from and Frontage on Road		
42. Further Description of Important Features				
<div style="display: flex; justify-content: space-around; align-items: center;">   </div> <p>1971 (right foreground) 1974</p>				
43. History and Significance				
44. Description of Environment and Outbuildings				
45. Sources of Information			46. Prepared by Nancy B. Breme	
			47. Organization OHP	
			48. Date	49. Revision Date(s)

1065

Isabel listed at
MISSOURI STATE PARK BOARD - STATE HISTORICAL SURVEY
ARCHITECTURAL SITE INSPECTION LIST

Weston, Missouri

March-April, 1971

It is thought original owner was Matthias Schindler

I. Site location-

1. who is the owner of this property? *Walter Vaughn*
2. who resides here (if different from owner)? *Mr. & Mrs. Leona Roberts and Miss Forestine Winburn*
3. street address of this property: *615 Short*
4. common historical name of building?
5. how long have you owned (leased this building)? *10 yrs*

First house to have screen doors and screen on windows

II. please map

your property on the reverse of this sheet, showing:

1. all structures and out-buildings *None*
2. foundations of removed structures
3. roads, streets and driveways *street along front, alley along west side*
4. walkways and paths *brick path on west and on south*
5. fences *Hedge on part of front yard and west side, board fence on south*
6. wells and cisterns *1 cistern*
7. current property boundaries *100 ft. by 120 ft. deep*


III. Exterior design of your building:

A. frame building (wooden timber-framed)

1. type of wood
2. size of average timber
3. interfill (clapboards, asbestos sheeting, aluminum siding, etc.)
4. how are the timbers joined?
 - a) mortise and tenon: a space hollowed-out in a timber and shaped to fit an end of another timber.
 - b) dovetail: a series of wedges in and end of a timber designed to interlock with notches or grooves in another timber end.
 - c) spike, nail, screw
 - d) wooden pegs
 - e) nut and bolt.

5. finish of sheeting: paint, stain, natural, etc.

B. Brick building

1. arrangement of bricks (please make a small sketch of part of the wall)

2. color *white*
3. size of typical brick *8 1/2 by 2 1/2*
4. manufacturer's stamp - if any
5. evidence of being handmade. *crumbling in basement*
6. extent of original brickwork remaining. *All brick house*

C. Stone building

1. are stones arranged in even rows or randomly?
2. color of stone.
3. type of stone
4. extent of original stonework remaining.
5. dimensions of average stone
6. type of mortar used (clay and hair, cement, etc.)

IV. Openings (doors, windows, etc.). Please omit modern doors or recently replaced)

1. doorstyle: a) paneled b) plain-slab door, c) board and batten d) "Z"-frame reinforcement. *in basement*
2. description: a) number of panels, b) door thickness, c) approx. height and width of each door.

*Some doors two panels
.. doors four panels*

*Outside 6 ft. 4 in. 34 in wide
Inside 5 ft. 11 1/2 in.*

*Two outside doors have
a 3 glass panel transoms*

615 Short 285

East to west

Living Room 15 ft. by 13 ft. 2 in.
Dining 10 ft. 8 in. 13 ft. 2 in.

Bed room 14 ft. 6 in. part
10 ft. 8 in. 4 ft. by 7 $\frac{1}{2}$ ft. takes
off

Bath room

8 ft. 6 in. 6 ft. 6 in. S.W.
Close 5 ft. 4 in. 22 $\frac{1}{2}$ in.

Kitchen

6 ft. 8 ft. 2 in.

Room under living area Basement. stone walls Well 20 in thick
10 ft. 8 in. 13 ft. 2 in.

15 ft. 13 ft. 2 in.

Enclosed porch 2 steps up to
4 ft. 3 ft. 10 in.

Wash room

14 ft. 7 in. 13 ft. 3 in.

End of wash room hall way, bath, and
furnace room.

All lower stairs cement floor

Well 10 in.

stair way in
dining area - 27 in.
6 ft 10 in. stair well

8 steps from
dining area to bedroom

Height of ceiling
6 ft. 6 in.

windows 6 panes
sawing side ways

basement door
6 pane window, 2 panes
under
door 2 panes

wash room 3 in. thick

Chimney 26 in w.
4 in. on inside

Bricks crumbling
in basement

East & west

Living Room 15 ft. by 13 ft. 2 in.
Dining 10 ft. 8 in. 13 ft. 2 in.

Wall 10 in.

Bed room 14 ft. 6 in. part
10 ft. 8 in. 4 ft. by 7 1/2 ft. terrace
7 ft.

stair way in
dining area - 27 in.
6 ft 10 in. stair well

8 steps from
dining area & bedroom

Bath room

8 ft. 6 in. E & West 6 ft. 6 in. S & N.
Closet 5 ft. 6 in. 22 1/2 in.

Kitchen

6 ft. 8 ft. 2 in.

Room under dining area Basement, stone walls Wall 20 in thick

10 ft 8 in. 13 ft. 2 in.

Height of ceiling
6 ft. 6 in.

15 ft. 13 ft. 2 in.

windows 6 panes
sawing side ways

Enclosed porch 2 steps up
4 ft. 10 3 ft 10 in

basement door
6 pane window, 2 panes
under
door 2 panes

Wash room

14 ft. 7 in. 13 ft. 3 in.

E end of wash room hallway, bath, and
furnace room.

wash room 3 in. thick

All lower stairs cement floor

Chimney 26 in. w.
4 in. on inside

Bricks crumbling
in basement

3. door hardware (please complete only if hardware is antique or known to be original)

Some of the door hardware is very unusual and original.

- a) hand-forged hinges, b) cast hinges, c) strap hinges
d) modern "butt" hinges, e) hand-made lock, f) manufactured
g) type: latch, press-lock, bolt, h) manufacturer (if known).

4. window type:

- a) double-hung (standard sash windows) *6 panes in each sash*
b) casement *Basement hall window*
c) bay windows
d) do these windows have shutters? Were they here when you bought the property? how are they hinged?

5. window glass: a) "wavy" glass, b) modern reproduction of "wavy" glass, c) modern smooth glass, d) stained glass.

V. Chimneys- location:

- half* a) central, b) end, c) corner, d) chimney free-standing on interior of building, e) back of chimney flush with inner surface of an interior wall, f) main body of chimney enclosed within the wall, *half* g) main body of chimney on exterior of building and abutting it, h) main body of chimney free-standing on exterior of building.

description of chimney cap- please sketch on reverse.

material of chimney cap: a) brick, b) stone, c) other

VI. Hardware, other than on window, shutters and doors:

a) what is it:

b) where is it located:

VII: roof: type;

- a) sheet metal, b) wood shingles, c) asphalt shingles, d) slate, e) tile, f) other

VIII: ALTERATIONS 1) What large modifications have been made in the "old" original structure? (please explain briefly on back)

2) What rooms, walls, rooflines, etc., have been removed or added or altered? (please explain briefly on back).

IX: INTERIOR: Please make a rough sketch of each floorplan, and please include location of: windows, doorways and their swing direction, partitions, chimneys and fireplaces, stairs.

Swing in
Living Room floor covered with oak
Average flooring 7' 1/2" some 4 3/4" in wide
Some 8 ft 4 in. long

1. floors- a) are they original? b) type of wood, c) approximate width and length of a typical board (if original)
d) floor support: beams? joists?
Log beams except those that have been replaced.

IX For what purpose is the building used?
2 apartments

X Do you have the abstract; if so, would you allow us to examine it at a later date?

Submitted by Virginia Oathoff

no abstract - Insured title
Original home picket fence in front

6015 Short 305

VIII. The original structure is the same. None of the roof line has been changed.

Closets have been added. The room used as kitchen has been made smaller and bath and closet added.

In down stairs where furnace room, one hall, and bath are now where there was a laundry room with huge black kettle.

Front apartment
Small yard

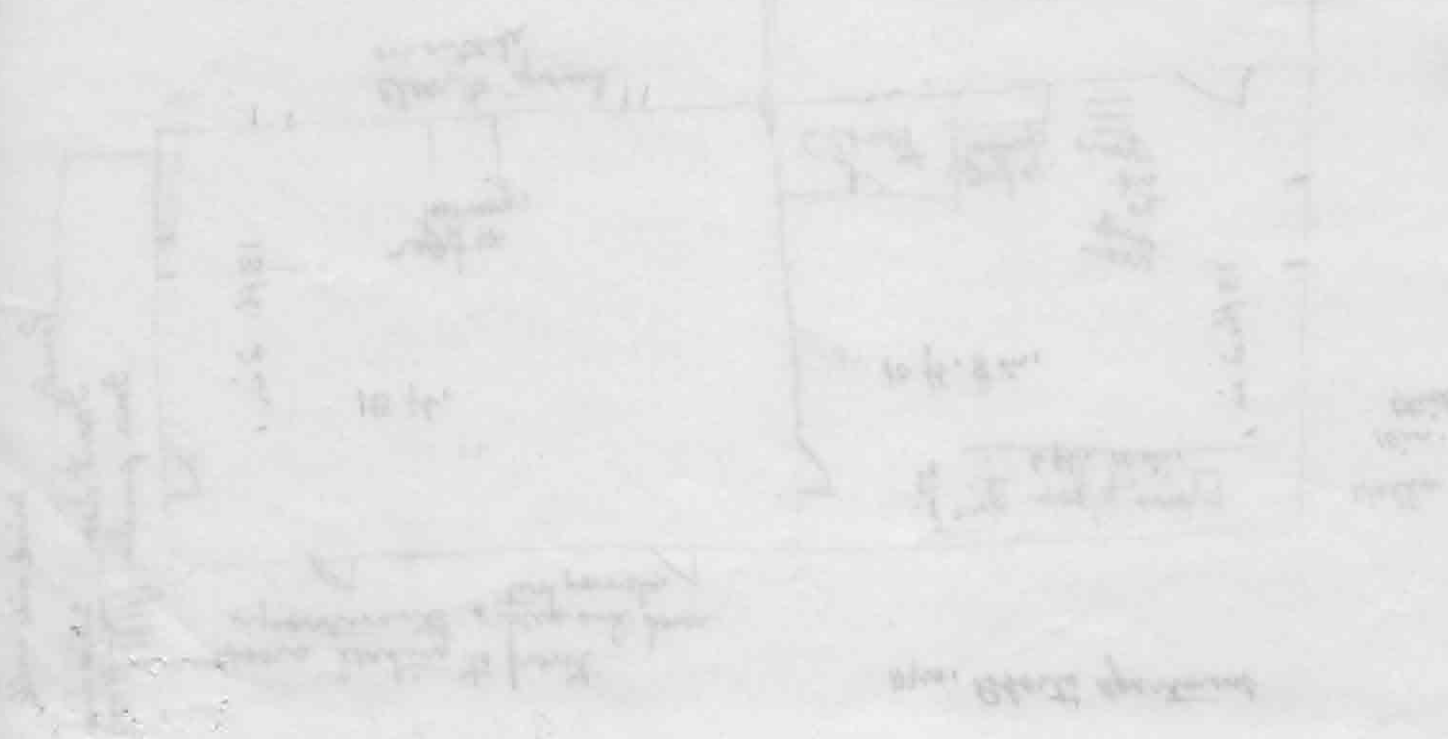
Miss Winburn's apartment
Small yard



Vaughn
Property
615 West

112 West 11
property

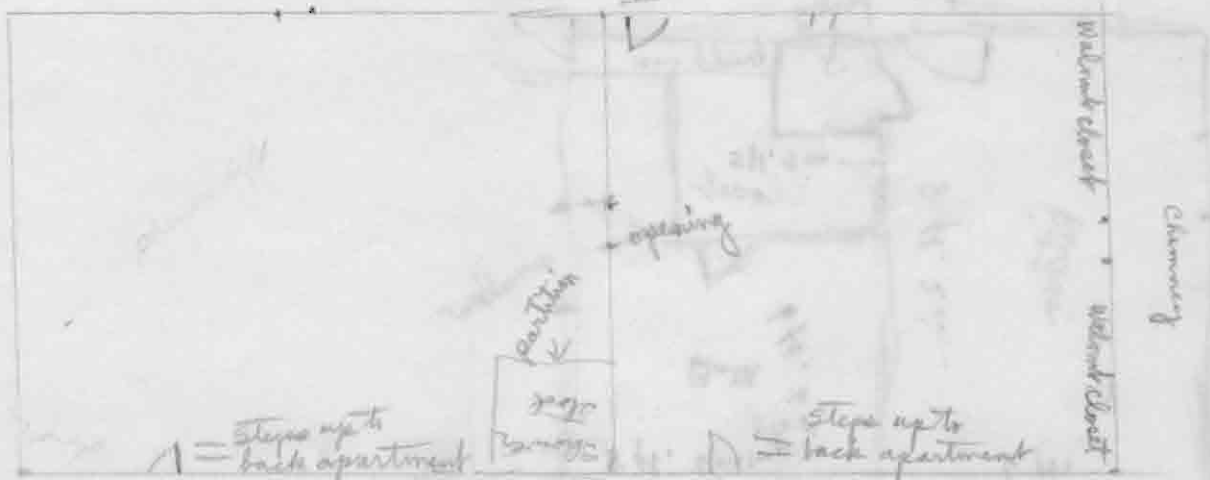
112 West 11
property



Front apartment
Small yard

Miss Winburn's apartment
Small yard

Vaughn
Property
615 block



PI2 1111 11
garden yard

C12 2101 2102

11 11 11 11 11 11

10 11 11 11 11 11

10 11 11 11 11 11

10 11 11 11 11 11

10 11 11 11 11 11

10 11 11 11 11 11

rock walls

under upstairs front
apartment

Wall
24 in.
thick

Basement

6 pane
in hall windows
& door
brick sidewalk

13 ft. 2 in.

15 ft.

There was a
chimney here

13 ft. 2 in.

10 ft. 8 in.

Height
of ceiling
6 ft. 6 in.

brick patio

Mrs. Roberts' downstairs.

At one time was living quarters,
beauty parlor, now ~~not~~ being
used only for storage. Eventually
to be used as another apartment.

Vaughn Property

615 Short St

This downstairs is
all above ground except
front basement under front
apartment.

up
down

pantry

furnace
room

Bath

2 doors
Hall

13 ft. 5 in.

14 ft. 7 in.

basement

brick
walls

windows
have

2 seats

6 pane
in back
seats

chimney

* floor

chimney

26 in W.


4 in iron inside

Bricks crumbling

615 Short St

Office of Historic Preservation, P.O. Box 176, Jefferson City, Missouri 65101

HISTORIC INVENTORY

1 No <u>76 (22)</u>		4 Present Name(s) <u>German Evangelical Lutheran Church</u>		1 No
2 County <u>Platte</u>		5 Other Name(s)		
3 Location of Negatives				2 County
6 Specific Location <u>508 Spring</u>		16 Thematic Category		
7 City or Town If Rural, Township & Vicinity <u>Weston</u>		17 Date(s) or Period <u>1867</u>		4 Present Name(s)
8 Site Plan with North Arrow <u>see back of sheet</u>		18 Style or Design		
		19 Architect or Engineer		4 Present Name(s)
		20 Contractor or Builder		
		21 Original Use, if apparent <u>religious</u>		4 Present Name(s)
		22 Present Use <u>vacant</u>		
		23 Ownership Public <input type="checkbox"/> Private <input checked="" type="checkbox"/>		4 Present Name(s)
		24 Owner's Name & Address, if known <u>Mr. & Mrs. Charles B. Park, Kansas City, Mo.</u>		
9 Coordinates UTM Lat _____ Long _____		25 Open to Public? Yes <input type="checkbox"/> No <input type="checkbox"/>		4 Present Name(s)
10 Site <input type="checkbox"/> Building <input type="checkbox"/> Structure <input type="checkbox"/> Object <input type="checkbox"/>		26 Local Contact Person or Organization		
11 On National Register? Yes <input type="checkbox"/> No <input type="checkbox"/>		27 Other Surveys in Which Included		5 Other Name(s)
12 Is It Eligible? Yes <input type="checkbox"/> No <input type="checkbox"/>				
13 Part of Estab Hist Dist? Yes <input type="checkbox"/> No <input type="checkbox"/>		14 District Potent'l? Yes <input type="checkbox"/> No <input type="checkbox"/>		5 Other Name(s)
15 Name of Established District				
42 Further Description of Important Features				5 Other Name(s)
				
43 History and Significance <u>see attached sheet</u>				
44 Description of Environment and Outbuildings				
45 Sources of Information <u>187</u>				46 Prepared by <u>Nancy B. Breme</u>
				47 Organization <u>OHP</u>
				48 Date
				49 Revision Date(s)

HISTORIC SITES CATALOGUE

Brick; two and one-half stories; central hall. Original windows and three chimneys.

Weston

Weston Baptist Church (Weston Museum) (early 1900's)

601 Main Street

Formerly frame-and-brick Baptist Church. Purchased by City of Weston and used to display local historical items and for Weston branch of county library. Museum opened, October 23, 1960.

German Evangelical Lutheran Church (1867)

508 Spring Street

Name of denomination and date of Lutheran congregation which built church inscribed on block high on front of brick church. Once used as bottling shop for brewery. Acquired by Second Baptist congregation in recent years. Bell used by Lutherans now in Weston Museum.

Methodist Church (1859-1867)

533 Main Street

Two-story modified Gothic-style brick, completed and dedicated after Civil War. Extensively remodeled. Used for church services.

Old Presbyterian Church (1844)

501 Washington Street

Two-room brick, built by Presbyterians, now used as Assembly of God Church.

Lorenzo Dow Bird Home (ca. 1860)

511 Summer Street

Colonial-style brick used as headquarters for Union soldiers during Civil War. Now has marble fireplace from Ben Holladay mansion and walnut beam in family room from turnpike toll station, "Half-Way House." Brick slave cabin. Site was once owned by Ben Holladay, but it is believed

that Bird built house.

Harvey Collier Home (1852)

831 Washington Street

Two-story colonial-style brick. Original fireplaces and beveled woodwork. William Ohlhausen, Weston miller, purchased, 1883.

Theodore F. Warner Home (1850)

865 Ashley Street

Federal-style two-story 10-room brick; three-room addition. Floor-length small-paned windows; colored-glass transoms; several original floors. Restored, 1953. Built on land homesteaded by Ben Holladay.

George W. Hulse-Egbert W. Railey Home (1849-1853)

1017 Spring Street

One-story rectangular weatherboarded log and brick; three-room frame addition; now seven rooms. Diamond-shaped panes in rectangular window over front door; wide-board floors, now covered. White china doorknobs which close and lock sliding doors; chair rails in kitchen. Railey, who purchased home in 1862, was cofounder, 1865, of J. M. Railey and Brother Banking Company.

Reuben Middleton Home (ca. 1847)

601 Blackhawk Street

Colonial-style brick with frame addition. Walnut stairway; two fireplaces open; pegged floors; louvered shutters. Judge James Doniphan lived in home, 1860. Restored.



The Middleton Home was occupied in 1860 by Judge James Doniphan, judge of the Platte County Court of Common Pleas.

German Evangelical Lutheran Church, 508 Spring:

History

1867 - 1888 -- church for Lutheran congregation

1888 - turn of the century -- bottling plant for beer produced
across the street - purchased by
August F. Walruff in 1888

turn of the century - 1963 -- church for Weston's black population

1963 - present -- art studio or vacant

Independence, Mo. Plans for Preservation

by Melvin A. Solomon, AIA



The Harry S. Truman Home, Independence, Missouri

A master preservation plan for the Harry S. Truman Heritage District will be the second-year product of a major preservation program begun in 1976 by the Independence Heritage Commission. M.A. Solomon/R.J. Claybaugh Architects Inc. and Bernd Foerster, Dean of the College of Architecture and Design, Kansas State University, are the preservation and planning consultants for the project which is financed through a H.U.D. 701 Comprehensive Planning Grant.

The first year's work (1976) included a survey of the entire city of Independence, during which the consultants identified, with photographs and written descriptions, over 400 structures and other elements of historic and environmental value. An evaluation process produced 110 structures for which further research and additional photography was performed.

All of this material was used by the consultants in the preparation of a publication concerning the city's history, architecture, and existing environmental resources, titled *Independence, Missouri*. The book, which is illustrated with extensive photography, will be published and available to the public this year.

The Master Preservation Plan for the Truman District, which is currently in progress, will result in recommendations for the district, including determination of exact boundaries, vehicular and pedestrian circulation, parking, definition of the edges of the district, and level of restoration for key landmarks. The consultants will also recommend district design standards for such elements as "street furniture," accent and street lighting, general signage, and additional landscaping, curbs and sidewalks.

The architects also serve as general consultants to the Heritage Commission in the development of recommendations for continuous preservation activity.

The seven-member Heritage Commission was established in 1973 by an ordinance of the Independence City Council. The Harry S. Truman District, which is the Commission's first designated heritage district, is a National Historic Landmark.


"In urban design there should be skillful deployment of architectural energy so that the influence of fine buildings radiates outward, articulating the whole fabric of the city." Edmund Bacon

Old Buildings Need New Owners

The struggle to save historic buildings from the wrecker's ball is an ongoing one. It is never a simple matter with the good guys on one side and the bad guys on the other. The issues are nearly always complex, with a mixture of motivations involved. Sometimes a structure outgrows its original use, or the use for which it was intended becomes too technically complicated for the building to support. Sometimes owners can no longer afford to maintain a building or don't know how to locate a new tenant with the vision to give the structure a new life once again.

Two cases in the Kansas City area come to mind. The buildings have received a temporary stay of execution, but unless new owners are found, they will meet the fate of so many historic buildings.

One building is the 110-year-old German Evangelical Lutheran Church in Weston, Missouri. Listed on the National Register of Historic Places, the church has been the object of recent controversy in Weston. United Telephone Company had expressed interest in purchasing the property for a service truck parking lot. After considerable activity on the part of Weston citizens, the telephone company has abandoned its plans to purchase the property. Now the owners, Mr. and Mrs. Charles B. Park of Kansas City, are left with a building on their hands which they feel they either must sell immediately or must raise. The solid brick building would appear to be suitable for any number of adaptive uses in the community, including commercial activity, such as an art studio, a crafts shop, or a community theater. The Parks are willing to sell for what they have in it, and have contacted the Foundation office regarding the building's availability.



Station No. 14, 2504 East 6th Street



The former German Evangelical Lutheran Church in Weston

The other case involves a number of buildings that will shortly be surplus property to the City of Kansas City, Missouri. As the city implements its new fire plan, it will gradually retire the old firehouses which have served it for thirty to sixty years.

Fire stations have been particularly popular structures for adaptive reuse. In San Francisco, a station was dramatically changed into an artist's studio and residence. And closer to home, a station in Kansas City, Kansas is soon to undergo renovation to convert it to a community center.

Four stations have been closed to date in Kansas City. All but one of these will be recycled by the City itself, with other departments using the buildings. Old Station No. 14 at 2504 East 6th Street in the Independence Plaza area has not been claimed by a city department and will probably be put up for bid by the city. Anyone interested in purchasing a fire station should contact Ms. Pat Nash in the Division of Property and Insurance, 274-1251.

Other stations will be vacated in the near future, and some of these will probably be available for purchase if city departments don't claim them. These include:

- No. 23 - 4444 St. John
- No. 21 - 6600 Independence Avenue
- No. 4 - 3906 Indiana
- No. 18 - 2534 Prospect
- No. 26 - 6402 Stadium Drive (Leads Tfwy.)
- No. 9 - 920 Southwest Boulevard
- No. 3 - 215 West 19th Street
- No. 31 - 4518 Troost
- No. 50 - 7309 Troost
- No. 29 - 24 W. 63rd Street (Fire and Police Station)

Railroad Society Furthers Historic Preservation

An unusual facet of historic preservation is carried on by the Smoky Hill Railway and Historical Society, Inc. Composed of persons in the Missouri-Kansas area, the society is striving to preserve some part of the grand era of railroading. It owns a unique steam locomotive and a growing variety of freight and passenger cars. Members donate their time, occasional Saturdays and evenings, to the work and pleasure of restoring and maintaining the growing memorabilia of the great days of the railroad.

The society operates the Kansas City Railroad Museum located near downtown Kansas City at 226 West 3rd St., surrounded by railroading activity and history. It overlooks the Hannibal Bridge, the first steel span to cross the Missouri River and carry rail traffic into town. A short distance to the northeast is the former site of the Grand Avenue Station, once the nerve center of Kansas City commerce. The

museum displays over 27 items including passenger cars, freight cars, steam and diesel locomotives. It is open from 11:00 a.m. to 5:00 p.m. on Saturdays, and from 1:00 p.m. to 5:00 p.m. on Sundays. Admission is free.

One of the major efforts of the society to preserve historic railroading is their project to save "Mike," the only large steam locomotive left in the Kansas City area. Dedicated to the children of Kansas City, the locomotive went on display in 1953 in Swope Park. However, it has become a target for vandals and is no longer wanted in the park. The society is planning to move the locomotive with the help of the Missouri Pacific Railroad. The cost of the move would be about \$20,000. Anyone interested in helping save Mike may send a tax-deductible contribution to Stadium Bank, 8959 East New 40 Highway, Kansas City, Mo. 64129.



A non-profit corporation dedicated to the restoration and preservation of Kansas City's historic buildings and early neighborhoods. Our symbol is taken from the distinctive Kansas City "gnarled" roof of the 1880's.

Twenty West Ninth
Kansas City Missouri 64105
816 471 3391



RECEIVED
SURVEY OFFICE
JUN 6 1977

Non Profit Organization
U.S. Postage
PAID
Kansas City, Missouri
Permit No. 1080

State Office of Historic Preservation
P. O. Box 176
Jefferson City, Missouri 65101

508 Spring 6087

"Weston Museum," Information Form, Historic Sites Survey, State Historical Society of Missouri, n.d.

Weston Museum - 601 Main - other names include Baptist Church Building

"Old Presbyterian Church," Information Form, Historic Sites Survey, State Historical Society of Missouri, n.d.

Old Presbyterian Church - 501 Washington - constructed ca. 1844 for between \$5,000 - \$6,000

"Methodist Church," Information Form, Historic Sites Survey, State Historical Society of Missouri, n.d.

Methodist Church - 533 Main - 1859-1867 extensive remodelings - one of four churches of this architecture in state, others at Fayette, Glasgow, and St. Louis
sources: History of Clay and Platte Counties, p. 820
Williams, History of Northeast Missouri, Vol. I, p. 293

"Second Baptist Church," Information Form, Historic Sites Survey, State Historical Society of Missouri, n.d.

Second Baptist Church - 508 Spring
two truly old churches in Weston:
Old Presbyterian Church - 1840's, but badly mutilated
M.E. Church - 1857, recently restored to original state or much like it with greater dignity - slave balcony
Catholic Church predates Presbyterian Church but original razed and very fine Gothic stone church built in 1912 - original church cornerstone laid in 1844 - 1912 church built on same site

"Reuben Middleton House," Information Form, Historic Sites Survey, State Historical Society of Missouri, n.d.

Reuben Middleton House - 601 Blackhawk - ca. 1841 (1844) built

508 Spring 787

Office of Historic Preservation, P.O. Box 176, Jefferson City, Missouri 65101

HISTORIC INVENTORY

1 No 77 (17)		4 Present Name(s) Crutchfield-Sweeney House		1 No
2 County Platte		5 Other Name(s)		
3 Location of Negatives				
6 Specific Location 608 Spring		16 Thematic Category		2 County
7 City or Town Weston II Rural, Township & Vicinity		17 Date(s) or Period 1852		
8 Site Plan with North Arrow see back of sheet		18 Style or Design		
9 Coordinates UTM Lat Long		19 Architect or Engineer		4 Present Name(s)
10 Site I I Structure I I Building I I Object I I		20 Contractor or Builder		
11 On National Register? Yes I I No I I		21 Original Use, if apparent		
12 Is II Eligible? Yes I I No I I		22 Present Use residence		5 Other Name(s)
13 Part of Estab Hist Dist? Yes I I No I I		23 Ownership Public I I Private I I		
14 District Potent'l? Yes I I No I I		24 Owner's Name & Address, if known		
15 Name of Established District		25 Open to Public? Yes I I No I I		6
42 Further Description of Important Features		26 Local Contact Person or Organization		
43 History and Significance		27 Other Surveys in Which Included		
44 Description of Environment and Outbuildings		28 No. of Stories		7
45 Sources of Information		29 Basement? Yes I I No I I		
46 Prepared by Nancy B. Breme		30 Foundation Material		
47 Organization OHP		31 Wall Construction		8
48 Date		32 Roof Type & Material		
49 Revision Date(s)		33 No. of Bays Front Side		
46. Prepared by Nancy B. Breme		34 Wall Treatment		9
47. Organization OHP		35 Plan Shape		
48. Date		36 Changes (Explain in #42) Addition I I Altered I I Moved I I		
49. Revision Date(s)		37 Condition Interior Exterior		10
46. Prepared by Nancy B. Breme		38 Preservation Underway? Yes No		
47. Organization OHP		39 Endangered? By What? Yes I I No I I		
48. Date		40 Visible from Public Road? Yes I I No I I		11
49. Revision Date(s)		41 Distance from and Frontage on Road		
46. Prepared by Nancy B. Breme		42 Further Description of Important Features		
47. Organization OHP		43 History and Significance		12
48. Date		44 Description of Environment and Outbuildings		
49. Revision Date(s)		45 Sources of Information		



MISSOURI STATE PARK BOARD - STATE HISTORICAL SURVEY

ARCHITECTURAL SITE INSPECTION LIST

Weston, Missouri.

March-April, 1971

Crutchfield-Sweeney House

- I. Site location-
1. who is the owner of this property? MRS. HAZEL SWEENEY
 2. who resides here (if different from owner)? OWNER
 3. street address of this property? 608 SPRING ST.
 4. common historical name of building? CRUTCHFIELD
 5. how long have you owned (leased this building)? APPROX - 18 YRS.

6 House built in early 1850's

II. please map your property on the reverse of this sheet, showing:

Unique feature is
48 steps from St. level
to entrance door plus
old stone wall on
front and side of
lot. Wall is

1. all structures and out-buildings NONE
2. foundations of removed structures NONE
3. roads, streets and driveways WINDING DRIVEWAY TO REAR ENTRANCE
4. walkways and paths - 48 STEPS FROM ST. LEVEL TO YARD
5. fences STONE
6. wells and cisterns 1 OLD CISTERN
7. current property boundaries ?

III. Exterior design of your building:

A. frame building (wooden timber-framed)

1. type of wood
2. size of average timber
3. interfill (clapboards, asbestos sheeting, aluminum siding, etc.)
4. how are the timbers joined?
 - a) mortise and tenon: a space hollowed-out in a timber and shaped to fit an end of another timber.
 - b) dovetail: a series of wedges in and end of a timber designed to interlock with notches or grooves in another timber end.
 - c) spike, nail, screw
 - d) wooden pegs
 - e) nut and bolt.
5. finish of sheeting: paint, stain, natural, etc.

B. Brick building - 6 ROOMS.

1. arrangement of bricks (please make a small sketch of part of the wall)
2. color - RED BRICK - PAINTED WHITE.
3. size of typical brick 9" x 3"
4. manufacturer's stamp - if any NOT VISIBLE
5. evidence of being handmade. YES
6. extent of original brickwork remaining. COMPLETE

C. Stone building

1. are stones arranged in even rows or randomly?
2. color of stone.
3. type of stone
4. extent of original stonework remaining.
5. dimensions of average stone
6. type of mortar used (clay and hair, cement, etc.)

IV. Openings (doors, windows, etc.). Please omit modern doors or recently replaced)

KITCHEN DOORS (2)

6 ft. 11" H.
3 ft. 1" W.
? 3" thick
(over)

RECEPTION HALL DOORS

6 ft. 11" H.
3 ft. 1" W.
3" thick

ENTRANCE DOOR

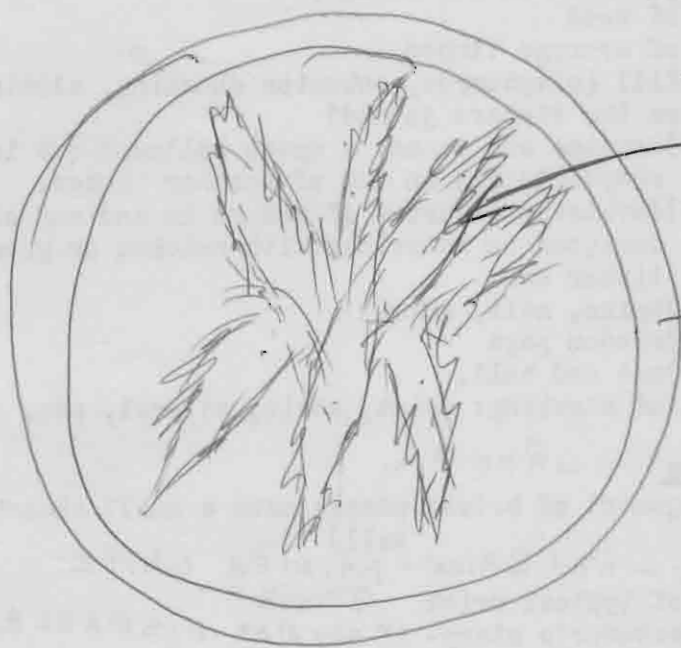

6 ft. 11" H.
3 ft. 4" W.
3" thick

FOLD BACK DOORS

8 ft. H.
2 ft. 3" W.
see section

608 Spring St.

OBAL. MEDALLION IN CEILING OF RECEPTION ROOM



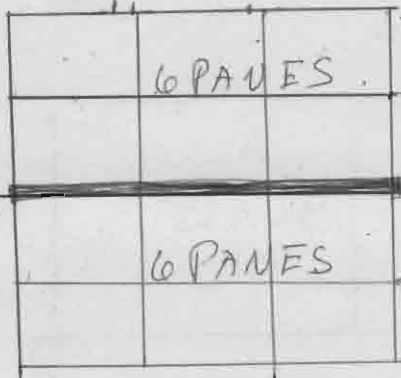
7 leaves
Gold. leaf..

WALNUT

3. door hardware (please complete only if hardware is antique or known to be original)

GLASS = 6 over 6 PANES, a) hand-forged hinges, b) cast hinges, c) strap hinges
d) modern "butt" hinges, e) hand-made lock, f) manufactured
g) type: latch, press-lock, bolt, h) manufacturer (if known).

WHITE PORCELAIN



4. window type:

a) double-hung (standard sash windows)

b) casement

c) bay windows?

d) do these windows have shutters? Were they here when you bought the property? how are they hinged?

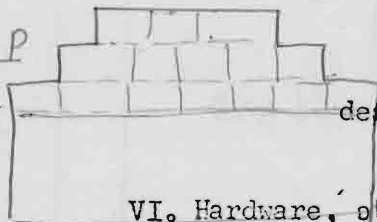
5. window glass: a) "wavy" glass, b) modern reproduction of "wavy" glass, c) modern smooth glass, d) stained glass.

SOME PANES REPLACED WITH MODERN SMOOTH GLASS.

V. Chimneys- location:

5 CHIMNEYS.
4 FIRE PLACES

CAP



a) central, b) end, c) corner, d) chimney free-standing on interior of building, e) back of chimney flush with inner surface of an interior wall, f) main body of chimney enclosed within the wall, g) main body of chimney on exterior of building and abutting it, h) main body of chimney free-standing on exterior of building.

description of chimney cap- please sketch on reverse.

material of chimney cap: a) brick, b) stone, c) other

VI. Hardware, other than on windows, shutters and doors:

a) what is it:

NONE

b) where is it located:

FIRE BOXES

3 ft 4" W

3 ft 6" H

WALNUT MANTELS

VII: roof: type;

a) sheet metal, b) wood shingles, c) asphalt shingles, d) slate, e) tile, f) other

VIII: ALTERATIONS 1) What large modifications have been made in the "old" original structure? (please explain briefly on back)

2) What rooms, walls, rooflines, etc., have been removed or added or altered? (please explain briefly on back).

NONE

IX: INTERIOR: Please make a rough sketch of each floorplan, and please include location of: windows, doorways and their swing direction, partitions, chimneys and fireplaces, stairs.

1. floors- a) are they original? b) type of wood, c) approximate width and length of a typical board (if original) d) floor support: beams? joists?

IX For what purpose is the building used?
RESIDENCE

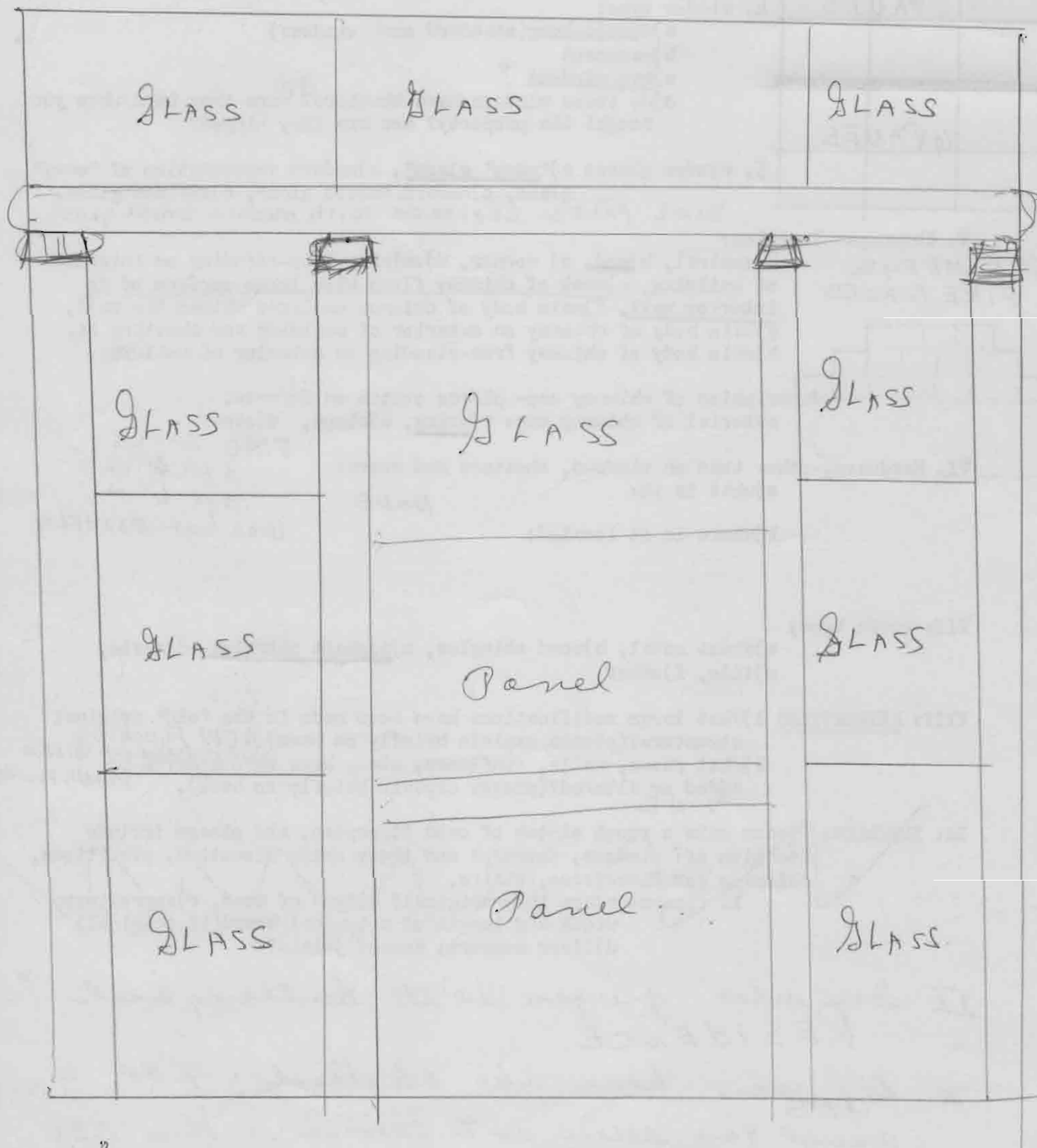
X Do you have the abstract; if so, would you allow us to examine it at a later date? YES.

Survey made by Robert B. Jones

(over)

608 Spring 303

ENTRANCE DOOR



Survey by Russ B Jones
601 Blackhawk

Office of Historic Preservation, P.O. Box 176, Jefferson City, Missouri 65101

HISTORIC INVENTORY

1 No 90		4 Present Name(s)		1 No
2 County Platte		5 Other Name(s)		
3 Location of Negatives				
6 Specific Location 708 Spring		16 Thematic Category		2 County
7 City or Town If Rural, Township & Vicinity Weston		17 Date(s) or Period		
8 Site Plan with North Arrow See back of sheet		18 Style or Design		
9 Coordinates UTM Lat Long		19 Architect or Engineer		4 Present Name(s)
10 Site <input type="checkbox"/> Building <input type="checkbox"/> Structure <input type="checkbox"/> Object <input type="checkbox"/>		20 Contractor or Builder		
11 On National Register? Yes <input type="checkbox"/> No <input type="checkbox"/>		21 Original Use, if apparent		
12 Is It Eligible? Yes <input type="checkbox"/> No <input type="checkbox"/>		22 Present Use		5 Other Name(s)
13 Part of Estab Hist. Dist.? Yes <input type="checkbox"/> No <input type="checkbox"/>		23 Ownership Public <input type="checkbox"/> Private <input checked="" type="checkbox"/>		
14 District Potent'l? Yes <input type="checkbox"/> No <input type="checkbox"/>		24 Name & Address, if known 708 Spring, Weston		
15 Name of Established District		25 Open to Public? Yes <input type="checkbox"/> No <input type="checkbox"/>		5 Other Name(s)
42 Further Description of Important Features		26 Local Contact Person or Organization		
43 History and Significance		27 Other Surveys in Which Included		
44 Description of Environment and Outbuildings		28 No. of Stories		5 Other Name(s)
45 Sources of Information		29 Basement? Yes <input type="checkbox"/> No <input type="checkbox"/>		
46 Prepared by Nancy B. Breme		30 Foundation Material		
47 Organization OHP		31 Wall Construction		5 Other Name(s)
48 Date		32 Roof Type & Material		
49 Revision Date(s)		33 No. of Bays Front Side		
46. Prepared by Nancy B. Breme		34 Wall Treatment		5 Other Name(s)
47. Organization OHP		35 Plan Shape		
48. Date		36 Changes (Explain in #42) Addition <input type="checkbox"/> Altered <input type="checkbox"/> Moved <input type="checkbox"/>		
49. Revision Date(s)		37 Condition Interior Exterior		5 Other Name(s)
46. Prepared by Nancy B. Breme		38 Preservation Underway? Yes <input type="checkbox"/> No <input type="checkbox"/>		
47. Organization OHP		39 Endangered? By What? Yes <input type="checkbox"/> No <input type="checkbox"/>		
48. Date		40 Visible from Public Road? Yes <input type="checkbox"/> No <input type="checkbox"/>		5 Other Name(s)
49. Revision Date(s)		41 Distance from and Frontage on Road		
46. Prepared by Nancy B. Breme		42 Further Description of Important Features		
47. Organization OHP		43 History and Significance		5 Other Name(s)
48. Date		44 Description of Environment and Outbuildings		
49. Revision Date(s)		45 Sources of Information		



1971



1974

1861

Office of Historic Preservation, P.O. Box 176, Jefferson City, Missouri 65101

HISTORIC INVENTORY

1 No 43 (48)		4 Present Name(s) Henson House		1 No
2 County Platte		5 Other Name(s) McClendon-Howard House		
3 Location of Negatives				
6 Specific Location 712 Spring		16 Thematic Category		2 County
7 City or Town If Rural, Township & Vicinity Weston		17 Date(s) or Period 1856		
8 Site Plan with North Arrow See back of sheet		18 Style or Design		
9 Coordinates UTM Lat Long		19 Architect or Engineer		4 Present Name(s)
10 Site II Building II Structure II Object II		20 Contractor or Builder		
11 On National Register? Yes II No II		21 Original Use, if apparent residence		
12 Is II Eligible? Yes II No II		22 Present Use residence		5 Other Name(s)
13 Part of Estab. Hist. Dist.? Yes II No II		23 Ownership Residents' Public II Private X		
14 District Potent'l? Yes II No II		24 Current Name & Address, if known Carlos V. Howard & Doug Henson 712 Spring, Weston		
15 Name of Established District		25 Open to Public? Yes II No II		5 Other Name(s)
42 Further Description of Important Features		26 Local Contact Person or Organization		
43 History and Significance		27 Other Surveys in Which Included		
44 Description of Environment and Outbuildings		28 No. of Stories		5 Other Name(s)
45 Sources of Information		29 Basement? Yes II No II		
46 Prepared by Nancy B. Breme		30 Foundation Material		
47 Organization OHP		31 Wall Construction		5 Other Name(s)
48 Date		32 Roof Type & Material		
49 Revision Date(s)		33 No. of Bays Front Side		
46. Prepared by Nancy B. Breme		34 Wall Treatment		5 Other Name(s)
47. Organization OHP		35 Plan Shape		
48. Date		36 Changes (Explain in #42) Addition II Altered II Moved II		
49. Revision Date(s)		37 Condition Interior Exterior		5 Other Name(s)
46. Prepared by Nancy B. Breme		38 Preservation Underway? Yes II No II		
47. Organization OHP		39 Endangered? By What? Yes II No II		
48. Date		40 Visible from Public Road? Yes II No II		5 Other Name(s)
49. Revision Date(s)		41 Distance from and Frontage on Road		
46. Prepared by Nancy B. Breme		42. Further Description of Important Features		
47. Organization OHP		43. History and Significance		5 Other Name(s)
48. Date		44. Description of Environment and Outbuildings		
49. Revision Date(s)		45. Sources of Information		



Take listed as:

MISSOURI STATE PARK BOARD - STATE HISTORICAL SURVEY
ARCHITECTURAL SITE INSPECTION LIST

Mc. Clendon - Howard Weston, Missouri
March-April, 1971

CARLOS HOWARD +
GARNET HENSON

- I. Site location-
1. who is the owner of this property?
 2. who resides here (if different from owner)?
 3. street address of this property: 712 Spring St.
 4. common historical name of building?
 5. how long have you owned (leased this building)? SINCE 1938
 6. Early owner - John Mc. Clendon - (River Boat Captain)

- II. please map your property on the reverse of this sheet, showing:
1. all structures and out-buildings 1 SMOKE HOUSE
 2. foundations of removed structures
 3. roads, streets and driveways
 4. walkways and paths OLD BRICK WALKWAYS
 5. fences
 6. wells and cisterns 1 OLD CISTERN
 7. current property boundaries

III. Exterior design of your building:

A. frame building (wooden timber-framed)

1. type of wood
2. size of average timber
3. interfill (clapboards, asbestos sheeting, aluminum siding, etc.)
4. how are the timbers joined?
 - a) mortise and tenon: a space hollowed-out in a timber and shaped to fit an end of another timber.
 - b) dovetail: a series of wedges in and end of a timber designed to interlock with notches or grooves in another timber end.
 - c) spike, nail, screw
 - d) wooden pegs
 - e) nut and bolt.
5. finish of sheeting: paint, stain, natural, etc.

Built - 1856 - 7 B. Brick building 4 ROOMS - ATTIC - DUG OUT BASEMENT

2 ROOMS HAVE
13 ft. CEILINGS

1. arrangement of bricks (please make a small sketch of part of the wall)
2. color PAINTED RED
3. size of typical brick 9" x 3"
4. manufacturer's stamp - if any MFG WESTON - MO
5. evidence of being handmade.
6. extent of original brickwork remaining. COMPLETE
7. STONE WEDGE TYPE FOUNDATION

C. Stone building

1. are stones arranged in even rows or randomly?
2. color of stone.
3. type of stone
4. extent of original stonework remaining.
5. dimensions of average stone
6. type of mortar used (clay and hair, cement, etc.)

IV. Openings (doors, windows, etc.). Please omit modern doors or recently replaced)

1. door style: a) paneled b) plain - slab door, c) board and batten d) "Z" - frame reinforcement.
2. description: a) number of panels, b) door thickness, c) approx. height and width of each door.

712 Spring 285

6 ft 7" H
2 ft 10" W

SOME PORCELAIN
DOOR KNOBS

3. door hardware (please complete only if hardware is antique or known to be original)
 a) hand-forged hinges, b) cast hinges, c) strap hinges
 d) modern "butt" hinges, e) hand-made lock, f) manufactured
 g) type: latch, press-lock, bolt, h) manufacturer (if known).

4. window type:

- a) double-hung (standard sash windows)
 b) casement
 c) bay windows
 d) do these windows have shutters? Were they here when you bought the property? how are they hinged? *NO SHUTTERS*

5. window glass: a) "wavy" glass, b) modern reproduction of "wavy" glass, c) modern smooth glass, d) stained glass.

V. Chimneys- location: *(3)*

1 FIRE PLACE

- a) central, b) end, c) corner, d) chimney free-standing on interior of building, e) back of chimney flush with inner surface of an interior wall, f) main body of chimney enclosed within the wall, g) main body of chimney on exterior of building and abutting it, h) main body of chimney free-standing on exterior of building.

description of chimney cap- please sketch on reverse. *PLAIN STANDARD*
 material of chimney cap: a) brick, b) stone, c) other *cap-*

VI. Hardware, other than on windows, shutters and doors:

- a) what is it:
 b) where is it located:

VII: roof: type;

RIDGE

- a) sheet metal, b) wood shingles, c) asphalt shingles, d) slate, e) tile, f) other

VIII: ALTERATIONS

- 1) What large modifications have been made in the "old" original structure? (please explain briefly on back) *ADDED NEW FLOORS OVER OLD WIDE PLANK*
 2) What rooms, walls, rooflines, etc., have been removed or added or altered? (please explain briefly on back). *NONE*

IX: INTERIOR: Please make a rough sketch of each floorplan, and please include location of: windows, doorways and their swing direction, partitions, chimneys and fireplaces, stairs.

1. floors- a) are they original? b) type of wood, c) approximate width and length of a typical board (if original)
 d) floor support: beams? joists?

IX *Don't* What ~~was~~ ^{is} the Building used? *Residence*

X Do you have an abstract?

NO - BELIEVES WAS BUILT IN 1856

Survey - by Robert Jones - 601 Blackhawk - 712 Spring 3065

FORM "A"

DEPARTMENT OF NATURAL RESOURCES
Grants-In-Aid Questionnaire
Pre-Application Form

1. Name of National Register Site: Weston Historical District
2. I wish to enter the 1976-77 Grant Program: Yes ☒ No ☐
3. If the answer to #2 is yes; The amount I wish to apply for is \$ 5,000.00 Total
4. My project is one of: Acquisition ☐ Development ☒
5. Name of Agency, Organization or Individual providing 50% match: (Include address and phone number)
Garnet Benson
Phone: 816-386-2352
712 Spring
Weston, Mo. 64098
6. Please send additional information: Yes ☒ No ☐ (Check One) (Even though your answer to #2 is no, please feel free to request information packet)
7. Information packet is to be sent to: Garnet Benson
712 Spring
Weston, Mo. 64098
8. Year property was built 1856
9. Style of architecture Federal Cottage
10. Description of your project, i.e., painting, tuckpointing, roof repair, etc. (if your project is one of acquisition, please indicate fully what is to be purchased--acquire, etc.):
sand blast, tuck pointing,
silicone seal, painting, front door,
entrance with pilaster and porch,
shutters,
- Area to be covered is entire exterior
of house; approximately 2200 sq ft.
11. Please attach photo of site and area of project work.

*For those who wish to enter the grant program in 1976-77 or 1977-78 please fill out companion form.

**Please return completed questionnaire to:

Garnet Benson
(Signature Designated Official
or Individual)
April 19, 1976
Date

DEPARTMENT OF NATURAL RESOURCES
Attention: Jerald S. Stepenoff
P.O. Box 176
Jefferson City, Missouri 65101

712 Spring 4095



Hanson
712 Spring
Weston 64098

712 Spring 5065

Office of Historic Preservation, P.O. Box 176, Jefferson City, Missouri 65101

HISTORIC INVENTORY

1 No <u>44</u> (<u>3/5</u>)		4. Present Name(s) <u>Loyles-Clark House</u>		1 No
2 County <u>Platte</u>		5 Other Name(s) <u>(James A.) Price House,</u> <u>Price-Loyles House, Loyles House</u>		
3 Location of Negatives				
6 Specific Location <u>718 Spring</u>		16. Thematic Category		2 County
7 City or Town If Rural, Township & Vicinity <u>Weston</u>		17 Date(s) or Period <u>1854</u>		
8 Site Plan with North Arrow <u>See back of sheet</u>		18 Style or Design		
9 Coordinates UTM Lat Long		19 Architect or Engineer		4 Present Name(s)
10 Site <input type="checkbox"/> Building <input type="checkbox"/> Structure <input type="checkbox"/> Object <input type="checkbox"/>		20 Contractor or Builder		
11 On National Register? Yes <input type="checkbox"/> No <input type="checkbox"/>		21 Original Use, if apparent <u>residence</u>		
12 Is It Eligible? Yes <input type="checkbox"/> No <input type="checkbox"/>		22 Present Use <u>residence</u>		5 Other Name(s)
13 Part of Estab. Hist. Dist.? Yes <input type="checkbox"/> No <input type="checkbox"/>		23 Ownership Public <input type="checkbox"/> Private <input checked="" type="checkbox"/>		
14 District Potent'l? Yes <input type="checkbox"/> No <input type="checkbox"/>		24 Owner's Name & Address, if known <u>Forestyne Loyles</u> <u>718 Spring, Weston</u>		
15 Name of Established District		25 Open to Public? Yes <input type="checkbox"/> No <input type="checkbox"/>		28. No. of Stories
42. Further Description of Important Features		26. Local Contact Person or Organization		
43 History and Significance		27. Other Surveys in Which Included		
44. Description of Environment and Outbuildings		28. No. of Stories		29. Basement? Yes <input type="checkbox"/> No <input type="checkbox"/>
45 Sources of Information		30. Foundation Material		
		31. Wall Construction		
		32. Roof Type & Material		33. No. of Bays Front Side
		34. Wall Treatment		
		35. Plan Shape		
		36. Changes (Explain in #42) Addition <input type="checkbox"/> Altered <input type="checkbox"/> Moved <input type="checkbox"/>		37. Condition Interior Exterior
		38. Preservation Underway? Yes <input type="checkbox"/> No <input type="checkbox"/>		
		39. Endangered? By What? Yes <input type="checkbox"/> No <input type="checkbox"/>		
		40. Visible from Public Road? Yes <input type="checkbox"/> No <input type="checkbox"/>		41. Distance from and Frontage on Road
		46. Prepared by <u>Nancy B. Breme</u>		
		47. Organization <u>OHP</u>		
		48. Date		49. Revision Date(s)
		48. Date		
		48. Date		



MISSOURI STATE PARK BOARD - STATE HISTORICAL SURVEY
ARCHITECTURAL SITE INSPECTION LIST
Weston, Missouri.
March-April, 1971

Price - Layles Home

- I. Site location-
1. who is the owner of this property?
 2. who resides here (if different from owner)?
 3. street address of this property: 718 Spring
 4. common historical name of building? Price home
 5. how long have you owned (leased this building)? 1864 107 yrs

II. please map your property on the reverse of this sheet, showing:

1. all structures and out-buildings
2. foundations of removed structures - no
3. roads, streets and driveways
4. walkways and paths
5. fences
6. wells and cisterns both
7. current property boundaries - 2 lots

III. Exterior design of your building:

A. frame building (wooden timber-framed)

1. type of wood
2. size of average timber
3. interfill (clapboards, asbestos sheeting, aluminum siding, etc.)
4. how are the timbers joined?
 - a) mortise and tenon: a space hollowed-out in a timber and shaped to fit an end of another timber.
 - b) dovetail: a series of wedges in an end of a timber designed to interlock with notches or grooves in another timber end.
 - c) spike, nail, screw
 - d) wooden pegs
 - e) nut and bolt.
5. finish of sheeting: paint, stain, natural, etc.

B. Brick building

1. arrangement of bricks (please make a small sketch of part of the wall)
2. color
3. size of typical brick
4. manufacturer's stamp - if any
5. evidence of being handmade.
6. extent of original brickwork remaining.

C. Stone building

1. are stones arranged in even rows or randomly?
2. color of stone.
3. type of stone
4. extent of original stonework remaining.
5. dimensions of average stone
6. type of mortar used (clay and hair, cement, etc.)

IV. Openings (doors, windows, etc.). Please omit modern doors or recently replaced)

1. door style: a) paneled b) plain - slab door, c) board and batten d) "Z" frame reinforcement.
2. description: a) number of panels, b) door thickness, c) approx. height and width of each door.

718 Spring 287

3. door hardware (please complete only if hardware is antique or known to be original)

- a) hand-forged hinges, b) cast hinges, c) strap hinges
 d) modern "butt" hinges, e) hand-made lock, f) manufactured
 g) type: latch, press-lock, bolt, h) manufacturer (if known).

4. window type:

- a) double-hung (standard sash windows)
 b) casement
 c) bay windows

not original d) do these windows have shutters? Were they here when you bought the property? how are they hinged?

5. window glass: a) "wavy" glass, b) modern reproduction of "wavy" glass, c) modern smooth glass, d) stained glass.

V. Chimneys- location:

- No fireplace* a) central, b) end, c) corner, d) chimney free-standing on interior of building, e) back of chimney flush with inner surface of an interior wall, f) main body of chimney enclosed within the wall, g) main body of chimney on exterior of building and abutting it, h) main body of chimney free-standing on exterior of building.

description of chimney cap- please sketch on reverse.

material of chimney cap: a) brick, b) stone, c) other

VI. Hardware, other than on windows, shutters and doors:

a) what is it:

presumed light fixture - as well as the house

b) where is it located:

VII: roof: type;

- a) sheet metal, b) wood shingles, c) asphalt shingles, d) slate, e) tile, f) other *tin*.

VIII: ALTERATIONS 1) What large modifications have been made in the "old" original structure? (please explain briefly on back)

new porch 2) What rooms, walls, rooflines, etc., have been removed or added or altered? (please explain briefly on back).

IX: INTERIOR: Please make a rough sketch of each floorplan, and please include location of: windows, doorways and their swing direction, partitions, chimneys and fireplaces, stairs.

1. floors- a) are they original? b) type of wood, c) approximate width and length of a typical board (if original)
 d) floor support: beams? joists?

TR For what purpose was this residence used?
home.

(over)

718 Spring 3067

4th generation
mother - 86 - came when 5
insurance co. policy

Daniel Boone.

Boone Bible 1831

Son - Jesse -

daughter - Minnie 1799

married Warner

daughter

Russella 1834

~~James~~ ^{great} ^{great} ^{grandmother}
Warner }
Burr }

James Burr -
Colonel - Civil War.

his text book
at Leavenworth.

Kitchen & dining room was below

Grand - sent by boat - 29-100 yrs. old.
Rosewood. Mary ^{extreme} Hulse - ^{from} St. Louis
iron legs.

war Cross - glass case - made by grand mother.

1840 box - of milk - racks.

painting on wood of cross 1866.

1/4 up. grandmother's baby cup

old clothing.

STATE HISTORICAL SOCIETY OF MISSOURI

James A. Price Home (1851)

718 Spring Street

Two-story brick with ground-level basement, purchased by Price in 1867. Owned by descendant.

Marked Site of Weston

State Highway 45 and County Route H

Commemorates Weston as oldest incorporated town of Platte Purchase, outfitting point to West, and home of Ben Holladay, famous in history of Overland Stage.

Weston Area

Pleasant Ridge United Baptist Church (1850's)

3 miles northeast of Weston on County Route P

Small brick, with original pine pews and altar. Slave balcony removed. Restored, 1956. Used for church services.

✓ Holladay Distillery (1840's)

1 mile east of Weston on County Route JJ

Stone, originally used as packing plant by Ben Holladay and his brother David Holladay. Converted to distillery in 1856 by David Holladay. Restored, 1937. Now used as distillery. Cave, used by Holladay for aging whiskey, stands.



A limestone spring and a cave long used for aging whiskeys are located on the old Holladay Distillery grounds.

Dr. Thomas Beaumont-William Lamar Home (1845)

5¼ miles northeast of Weston on County Route P (north of Pleasant Ridge Church)

Two-story brick; two-story portico with square pillars. Central hall; free-standing stairway; original mantel and ceiling trim in front room; built-in cupboards at either side of kitchen and dining room fireplaces. Purchased in 1850 by Lamar. Owned by Lamar descendant.

Philip J. Burruss Home, "Terra Mir" (antebellum)

9 miles north and east of Weston on County Route H

Two-story brick built by Philip J. Burruss, Baptist minister who emigrated from Kentucky, 1842.

Warren Calvert-Price Stark Home (1850's)

3 miles northeast of Weston on County Route P to Pleasant Ridge Church, right at church ½ mile on old Woodruff Road

Two-story frame. Original walnut staircase; two mantels. Little altered. Stark purchased in 1870.

Jacob Cox Home (antebellum)

3¼ miles northeast of Weston on County Route P, north of Pleasant Ridge Church

Nine-room brick; one-story portico. Upstairs bedroom remodeled into bathroom, hall, and small bedroom. Wide lintels. Fireplace in every room, some now closed. Slave cabin. Kansas "Redlegs" ransacked home during Civil War and carried off family jewelry. Owned by descendant.

Robert Peyton Smith Elley Home (1847)

3½ miles southeast of Weston on

"E.W. Railey-Ohlhausen House," Information Form, Historic Sites Survey, State Historical Society of Missouri, n.d.

E.W. Railey-Ohlhausen House - 1017 Spring (corner Spring & Edwards) - built between 1849-1853 (from abstract) - E.W. Railey co-founder of the Railey Banking Co., Weston

"Jesse A. Pepper Home," Information Form, Historic Sites Survey, State Historical Society of Missouri, n.d.

Pepper Home - 865 Ashley - built in 1850 by Theodore F. Warner and Benjamin Holladay - restored 1953

"C.E. Riley Home," Information Form, Historic Sites Survey, State Historical Society of Missouri, n.d.

C.E. Riley Home - 831 Washington - built 1852 by Harvey Collier
sources: St. Joseph Museum Graphic, Winter, 1954

"James A. Price-Loyles Home," Information Form, Historic Sites Survey, State Historical Society of Missouri, n.d.

Price-Loyles Home - 718 Spring - built 1851

"George Z. Hull Home," Information Form, Historic Sites Survey, State Historical Society of Missouri, n.d.

George Z. Hull Home - 511 Summer - headquarters of Union Army occupying Weston

718 Spring 5067

The Weston [Missouri] Chronicle, October 11, 1968, p. 1.

- p. 1 - "Montage" built in 1844 by Benjamin Holladay and partner Theodore F. Warner
- p. 1 - George Z. Hull House - built by John S. Maitland in 1848 - features dry-laid wall and stone front steps - headquarters of Union soldiers during the Civil War
- p. 1 - Price-Loyles House - owners direct descendents of Daniel Boone through son Jesse
- p. 2 - "Willow Bend" - built in 1850 for George W. Evans and bride - 1st completely renovated and restored antebellum cottage within the city limits
- p. 3 - Presbyterian Manse-Brill House - now office of Superintendent of West Platte R-II schools
- p. 5 - Kurtz-Dillon House - German-style cottage has 8 tons of concrete applied to foyer walls - built by Joseph Kurtz before the Civil War
- p. 6 - Maitland House - built 1844

**"Weston: Queen of the Steamboat Days Offers an Old Homes Tour," Sunday,
October 25, 1964.**

the river's edge on the east bluff - churches of 8 denominations

- p. 5 - Ohlhausen Mill (Country Store) - 722 Washington - founded in 1850 by Eliezer Wilhite, variously owned by Ben Holladay, John Maitland, Richard Jacquemin and the Railey brothers - in operation until 1949 - now a farm supply center and a lumber yard

Methodist Church - built 1867 - pipe organ added in 1909, fourteen stained glass windows installed in 1925 - completely restored in 1955 - bell tower at rear razed prior to 1964

- p. 7 - Middleton-Pettis-Jones House - 601 Blackhawk - built in 1844 - family room added in 1961 - fireplaces in front rooms original

- p. 12 - Maitland-Hull House - 511 Summer - built by John S. Maitland in 1848

- p. 13 - C.A. Perry (mill owner) House - 14-room mansion on turnpike from Weston to Platte City - razed in 1940's

"Half-Way House" - two-story inn - in basement slave chained to iron rings set into the walls - also the turnpike toll house - razed

- p. 13 - Maitland-Hull House - used as headquarters of the Union Army officers

- p. 15 - Collier-Ohlhausen-Riley House - 831 Washington

- p. 18 - Loyles House - built in 1850

- p. 20 - Old Presbyterian Church - 501 Washington

- p. 21 - Cody House - 528 Main - where Buffalo Bill lived for a short while after father's death in Kansas - Elijah Cody, his uncle, owned a three-story general merchandise store at northeast corner of Market and Main



Holladay House - 614 Short - built for Mayor Dave Holladay, founder the distillery

Laurel Hill Cemetery - North Welt - donated to city by Theodore F. Weston, early day financier and hemp dealer - platted in 1853, but burials are recorded in the late 1840's

- p. 16 - Charles J. Sebus House - 504 Summer - built 1840-1850 - Capt. Richard Murphy to Peter and Mary Blancjour in 1849 - Blancjour Estate to George and Mary Rumpel Sebus in 1904 - Capt. Murphy listed among Weston's business men in 1841 and in 1849 organized a train of emigrants to California, never returned - Murphy purchased 9 1/2 lots in the vicinity of the house in March, 1845 for \$39.88 and sold 2 1/2 lots in 1849 for \$700.00 - house built in the intervening years - Peter Blancjour of French descent born in Germany - Weston's first jeweler, a real estate dealer and prominent citizen, successively mayor and post master - died in 1877, widow died in 1904 at 93

Office of Historic Preservation, P.O. Box 176, Jefferson City, Missouri 65101

HISTORIC INVENTORY

1 No 9 (6)		4 Present Name(s) Turner-Spratt House		1 No
2 County Platte		5 Other Name(s) Turner-Schneider-Spratt House, Schneider House		
3 Location of Negatives				
6 Specific Location 1003 Spring		16 Thematic Category		2 County
7 City or Town If Rural, Township & Vicinity		17 Date(s) or Period 1849		
8 Site Plan with North Arrow See back of sheet		18 Style or Design		
		19 Architect or Engineer		4 Present Name(s)
		20 Contractor or Builder		
		21 Original Use, if apparent residence		
		22 Present Use residence		5 Other Name(s)
		23 Ownership Public <input type="checkbox"/> Private <input checked="" type="checkbox"/>		
		24 Owner's Name & Address, if known		
9 Coordinates UTM Lat Long		25 Open to Public? Yes <input type="checkbox"/> No <input type="checkbox"/>		5 Other Name(s)
10 Site <input type="checkbox"/> Building <input type="checkbox"/> Structure <input type="checkbox"/> Object <input type="checkbox"/>		26 Local Contact Person or Organization		
11 On National Register? Yes <input type="checkbox"/> No <input type="checkbox"/>		27 Other Surveys in Which Included		
12 Is It Eligible? Yes <input type="checkbox"/> No <input type="checkbox"/>				5 Other Name(s)
13 Part of Estab Hist Dist.? Yes <input type="checkbox"/> No <input type="checkbox"/>				
14 District Potent'l? Yes <input type="checkbox"/> No <input type="checkbox"/>				
15 Name of Established District				5 Other Name(s)
42 Further Description of Important Features		 		
43 History and Significance		<div style="display: flex; justify-content: space-around;"> 1971 1974 </div>		
44 Description of Environment and Outbuildings				5 Other Name(s)
45 Sources of Information		46 Prepared by Nancy B. Breme		
		47 Organization OHP		
		48 Date		5 Other Name(s)
		49 Revision Date(s)		

Spratt Home

MISSOURI STATE PARK BOARD - STATE HISTORICAL SURVEY
ARCHITECTURAL SITE INSPECTION LIST
Weston, Missouri
March-April, 1971

Turner-Schneider-Spratt

I. Site location

1. who is the owner of this property? *Mr & Mrs Donald G Spratt*
2. who resides here (if different from owner)? *1003 Spring Street*
3. street address of this property: *1003 Spring Street*
4. common historical name of building? *Schneider Home*
5. how long have you owned (leased) this building? *Six months*

II. please map your property on the reverse of this sheet, showing:


1. all structures and out-buildings
2. foundations of removed structures
3. roads, streets and driveways
4. walkways and paths
5. fences
6. wells and cisterns
7. current property boundaries

III. Exterior design of your building:

A. frame building (wooden timber-framed)

1. type of wood
2. size of average timber
3. interfill (clapboards, asbestos sheeting, aluminum siding, etc.)
4. how are the timbers joined?
 - a) mortise and tenon: a space hollowed-out in a timber and shaped to fit an end of another timber.
 - b) dovetail: a series of wedges in and end of a timber designed to interlock with notches or grooves in another timber end.
 - c) spike, nail, screw
 - d) wooden pegs
 - e) nut and bolt.
5. finish of sheeting: paint, stain, natural, etc.

B. Brick building

1. arrangement of bricks (please make a small sketch of part of the wall)

2. color *light red*
- * 3. size of typical brick *8 1/2" x 2 1/2" x 4"*
4. manufacturer's stamp - if any *handmade*
5. evidence of being handmade. *irregularities*
6. extent of original brickwork remaining. *all brickwork remains, including sidewalks.*

C. Stone building

1. are stones arranged in even rows or randomly?
2. color of stone.
3. type of stone
4. extent of original stonework remaining.
5. dimensions of average stone
6. type of mortar used (clay and hair, cement, etc.)

IV. Openings (doors, windows, etc.). Please omit modern doors or recently replaced

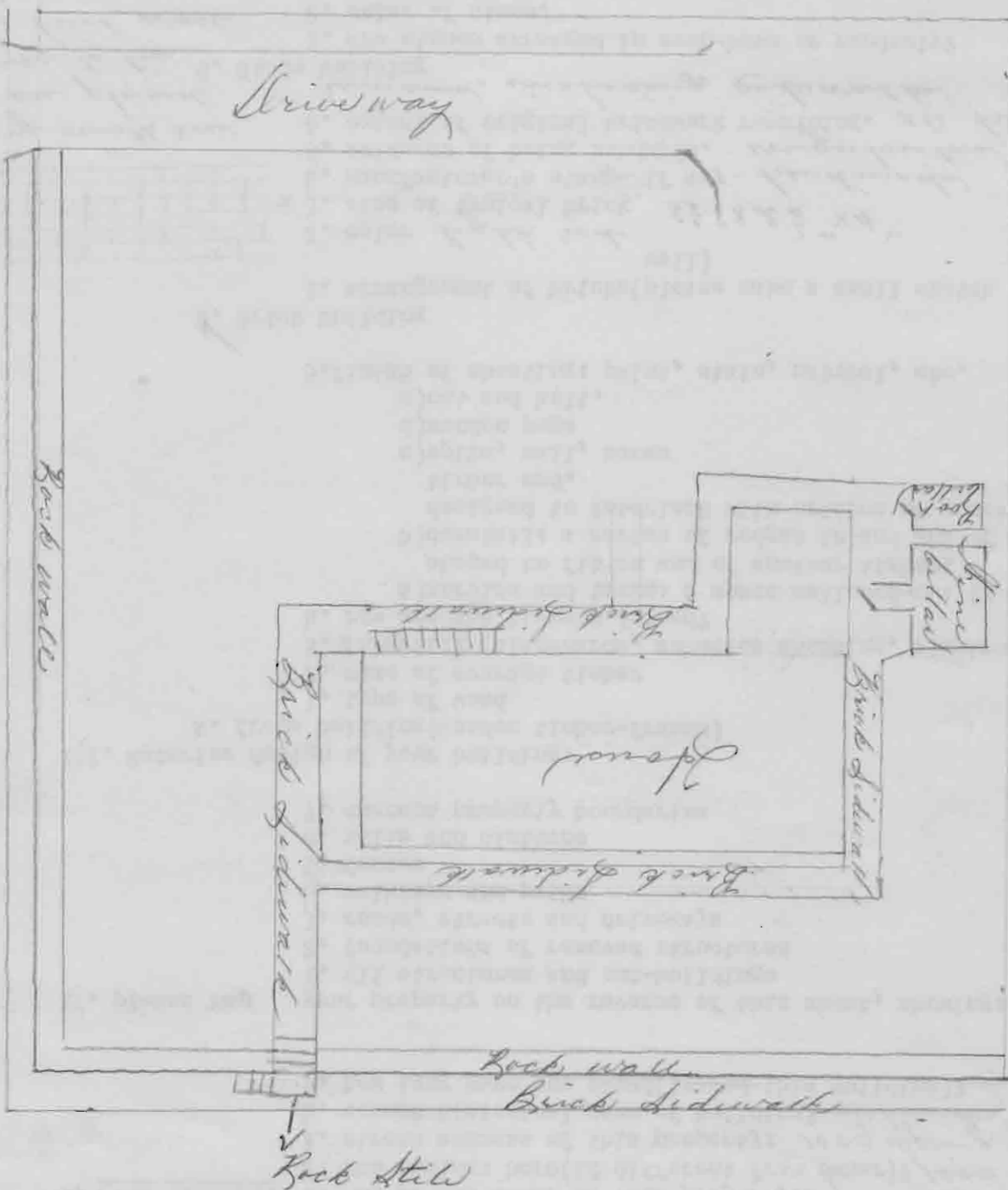
1. doorstyle: ☒ paneled ☐ plain-slab door, ☐ board and batten
d) "Z"-frame reinforcement.
2. description: a) number of panels, b) door thickness, c) approx. height and width of each door.

2-paneled - 6 1/2' x 33" x 1 3/4"

1003 Spring 283



** every ninth row
bricks are placed
crosswise to tie
double brick wall
together.*



3. door hardware (please complete only if hardware is antique or known to be original)
- a) hand-forged hinges, b) cast hinges, c) strap hinges
 - d) modern "butt" hinges, e) hand-made lock, f) manufactured
 - g) type: latch, press-lock, bolt, h) manufacturer (if known).

4. window type:

- a) double-hung (standard sash windows) *altered from*
 - b) casement *small paired to 4-paned*
 - c) bay windows
 - d) do these windows have shutters? Were they here when you bought the property? *Two windows have original shutters hinged to close over windows.*
5. window glass: a) "wavy" glass, b) modern reproduction of "wavy" glass, c) modern smooth glass, d) stained glass. *mostly*



V. Chimneys- location:

- a) central, b) end, c) corner, d) chimney free-standing on interior of building, e) back of chimney flush with inner surface of an interior wall, f) main body of chimney enclosed within the wall, g) main body of chimney on exterior of building and abutting it, h) main body of chimney free-standing on exterior of building.

3 fireplaces - all interior.

description of chimney cap- please sketch on reverse.

material of chimney cap: a) brick, b) stone, c) other

no caps showing

VI. Hardware, other than on window, shutters and doors:

a) what is it:

b) where is it located: .

VII: roof: type;

- a) sheet metal, b) wood shingles, c) asphalt shingles, d) slate, e) tile, f) other

VIII: ALTERATIONS 1) What large modifications have been made in the "old" original structure? (please explain briefly on back)

see reverse side

- 2) What rooms, walls, rooflines, etc., have been removed or added or altered? (please explain briefly on back).

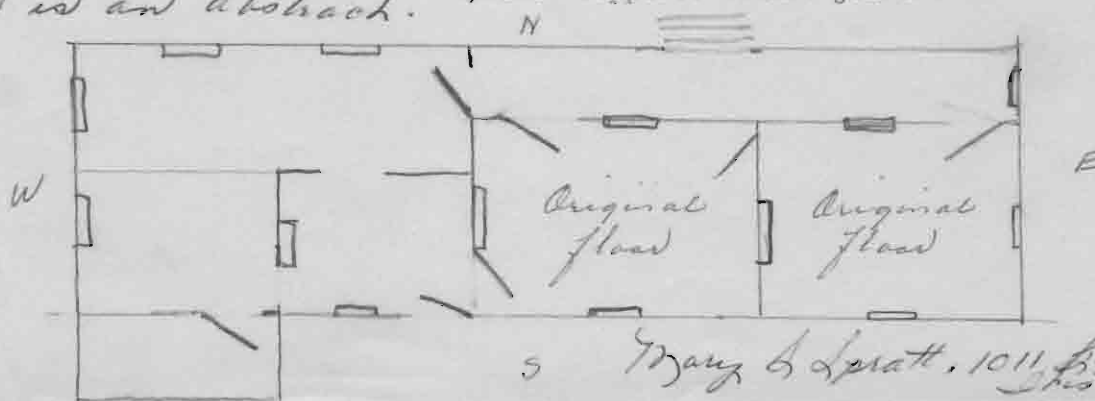
IX: INTERIOR: Please make a rough sketch of each floorplan, and please include location of: windows, doors and their swing direction, partitions, chimneys and fireplaces, stairs.

1. floors- a) are they original? b) type of wood, c) approximate width and length of a typical board (if original)

d) floor support: beams? joists?

XX Residence

X There is an abutment.



*1003 Spring
383*

*5 Mary L. Spratt, 1011 Blackhawk,
Chicago, 386-2624*

VIII

The original shingled roof (very new-looking) under the existing roof shows that the first builder constructed two rooms above and two rooms below - covering an area of approximately 18'x36'. Very soon after, a long narrow room was added to the west which was later divided in the center, and a fireplace constructed in the dividing wall. The next addition was a room to the north of these two small rooms measuring 14'x24', and a porch across the front of the original two rooms, with the roof extended to cover the entire building.

A brick walk encompassed the house.


The entire house - foundation included - is brick.

The builder - in 1849 - was a brickmason by trade.

Mary L Spratt

Office of Historic Preservation, P.O. Box 176, Jefferson City, Missouri 65101

HISTORIC INVENTORY

1 No	8 (5)	4. Present Name(s)	Ohlhausen House		1 No
2 County	Platte	5. Other Name(s)	Hulse-Railey House, Bailey House, Hulse-Railey-Ohlhausen House		2 County
3 Location of Negatives		16. Thematic Category			4 Present Name(s)
6 Specific Location	1017 Spring	17 Date(s) or Period	1848		5 Other Name(s)
7 City or Town If Rural, Township & Vicinity	Weston	18 Style or Design			
8 Site Plan with North Arrow	See back of sheet	19 Architect or Engineer			
9 Coordinates UTM		20 Contractor or Builder			
10 Site Building Structure Object		21 Original Use, if apparent	residence		
11 On National Register? Yes No		22 Present Use	residence		
12 Is It Eligible? Yes No		23 Ownership	Public Private		
13 Part of Estab Hist. Dist.? Yes No		24 Owner's Name & Address, if known			
14 District Potent'l? Yes No		25 Open to Public? Yes No			
15 Name of Established District		26 Local Contact Person or Organization			
27 Other Surveys in Which Included		28. No. of Stories			
28. No. of Stories		29. Basement? Yes No			
29. Basement? Yes No		30. Foundation Material			
30. Foundation Material		31. Wall Construction			
31. Wall Construction		32. Roof Type & Material			
32. Roof Type & Material		33. No. of Bays Front Side			
33. No. of Bays Front Side		34. Wall Treatment			
34. Wall Treatment		35. Plan Shape			
35. Plan Shape		36. Changes (Explain in #42) Addition Altered Moved			
36. Changes (Explain in #42) Addition Altered Moved		37. Condition Interior Exterior			
37. Condition Interior Exterior		38. Preservation Underway? Yes No			
38. Preservation Underway? Yes No		39. Endangered? By What? Yes No			
39. Endangered? By What? Yes No		40. Visible from Public Road? Yes No			
40. Visible from Public Road? Yes No		41. Distance from and Frontage on Road			
41. Distance from and Frontage on Road		42. Further Description of Important Features			5 Other Name(s)
42. Further Description of Important Features		43 History and Significance	1971 1974		
43 History and Significance		44 Description of Environment and Outbuildings			
44 Description of Environment and Outbuildings		45 Sources of Information	1087		
45 Sources of Information		46. Prepared by			
46. Prepared by		47. Organization			
47. Organization		48. Date	49 Revision Date(s)		
48. Date		49 Revision Date(s)			



Hulse - Railey Ohlhausen Home
MISSOURI STATE PARK BOARD

built in 1848

STATE HISTORICAL SURVEY AND PLANNING OFFICE
AREA CODE 314 TELEPHONE 449-0725
SUITE 215 — COLUMBIA PROFESSIONAL BUILDING
909 UNIVERSITY AVENUE
COLUMBIA, MISSOURI 65201

As noted in abstract

April 8, 1971

WARREN E. HEARNES
GOVERNOR

Dear Property Owner:

JOSEPH JAEGER, JR.
DIRECTOR

BOARD

CARTER V. BLANTON
CHAIRMAN
SHELBYNA

CONN C. WINFREY
VICE-CHAIRMAN
LEBANON

CHARLES TYE EVANS
ST. JOSEPH

ROBERT M. WOLFERS
POPLAR BLUFF

HUBERT E. LAY
HOUSTON

GERALD B. ROWAN
KANSAS CITY

In an effort to study the surviving examples of historical architecture in Weston, Missouri, it is essential to gather certain facts pertaining to the construction of the oldest buildings in your town. The Weston Historical Landmarks Committee, Mrs. Bertha J. Bless, Chariman, has organized an historic survey of the community, and has requested assistance from the Missouri State Park Board, Historical Survey and Planning Office.

We feel that your home is an integral part of an exceptionally well preserved Missouri rivertown, and that you possess a building which not only reflects typical mid-nineteenth century Missouri rivertown life, but an outstanding example of period architecture as well.

It is one of the goals of this office to study historically important Missouri rivertowns and to make a permanent record of architectural styles found in each place. Your cooperation is very much appreciated.

Sincerely,

STATE HISTORICAL SURVEY AND PLANNING OFFICE

Stephen J. Raiche
Stephen J. Raiche
Research Historian

SJR:kam

You are Always Welcome in Missouri's Scenic State Parks

1017 Spring 2002

MISSOURI STATE PARK BOARD - STATE HISTORICAL SURVEY
ARCHITECTURAL SITE INSPECTION LIST
Weston, Missouri
March-April, 1971

I. Site location-

1. who is the owner of this property?
2. who resides here (if different from owner)?
3. street address of this property:
4. common historical name of building?
5. how long have you owned (leased this building)?

1844 - 1860 *Mulder-Railey* 1939 *Ohlhausen*
1017 SPRING *Railey House* *July*
since 1939

II. ~~please map~~

your property on the reverse of this sheet, showing:

1. all structures and out-buildings - *once had a slave house*
2. foundations of removed structures
3. roads, streets and driveways
4. walkways and paths
5. fences
6. wells and cisterns
7. current property boundaries

180 ft. on SPRING | Block 51
240 ft. " Edward

III. Exterior design of your building:

A. frame building (wooden timber-framed)

1. type of wood
2. size of average timber
3. interfill (clapboards, asbestos sheeting, aluminum siding, etc.)
4. how are the timbers joined?
 - a) mortise and tenon: a space hollowed-out in a timber and shaped to fit an end of another timber.
 - b) dovetail: a series of wedges in and end of a timber designed to interlock with notches or grooves in another timber end.
 - c) spike, nail, screw
 - d) wooden pegs
 - e) nut and bolt.
5. finish of sheeting: paint, stain, natural, etc.

A DRY stone wall on SP. ST. + 100 ft. on Edward
+ later covered with cement.

Log covered with clapboard

square nails
Dry stone foundation

B. Brick building

1. arrangement of bricks (please make a small sketch of part of the wall)
2. color
3. size of typical brick
4. manufacturer's stamp - if any
5. evidence of being handmade.
6. extent of original brickwork remaining.

C. Stone building

1. are stones arranged in even rows or randomly?
2. color of stone.
3. type of stone
4. extent of original stonework remaining.
5. dimensions of average stone
6. type of mortar used (clay and hair, cement, etc.)

diamond leaded Glass



front door

IV. Openings (doors, windows, etc.). Please omit modern doors or recently replaced)

1. door style: a) paneled b) plain - slab door, c) board and batten d) "Z"-frame reinforcement.
2. description: a) number of panels, b) door thickness, c) approx. height and width of each door.

1017 Spring 3067

all doors - inner + outer have Key Hole covers + porcelain knobs (white)

3. door hardware (please complete only if hardware is antique or known to be original)

- a) hand-forged hinges, b) cast hinges, c) strap hinges
- d) modern "butt" hinges, e) hand-made lock, f) manufactured
- g) type: latch, press-lock, bolt, h) manufacturer (if known).

4. window type:

a) double-hung (standard sash windows)

b) casement

c) bay windows

d) do these windows have shutters? Were they here when you bought the property? how are they hinged?



*small pane
12 to window*

5. window glass: a) "wavy" glass, b) modern reproduction of "wavy" glass, c) modern smooth glass, d) stained glass.

V. Chimneys- location:

- a) central, b) end, c) corner, d) chimney free-standing on interior of building, e) back of chimney flush with inner surface of an interior wall, f) main body of chimney enclosed within the wall, g) main body of chimney on exterior of building and abutting it, h) main body of chimney free-standing on exterior of building.

description of chimney cap- please sketch on reverse.

material of chimney cap: a) brick, b) stone, c) other

VI. Hardware, other than on windows, shutters and doors:

a) what is it:

door bell - press bell (Connell's Patent)

b) where is it located: - *front door -*

VII: roof: type;

- a) sheet metal, b) wood shingles, c) asphalt shingles, d) slate, e) tile, f) other

VIII: ALTERATIONS 1) What large modifications have been made in the "old" original structure? (please explain briefly on back)

2) What rooms, walls, rooflines, etc., have been removed or added or altered? (please explain briefly on back).

IX: INTERIOR: Please make a rough sketch of each floorplan, and please include location of: windows, doorways and their swing direction, partitions, chimneys and fireplaces, stairs.

1. floors- a) are they original? b) type of wood, c) approximate width and length of a typical board (if original)

d) floor support: beams? joists?

The wide floor boards are covered with oak flooring (since 1940)

1X What was building used for? residence

Survey made by Ruth Ohlhausen
1017 SPRING
Del. 2324
(one)

*1017 Spring
4 26 7*

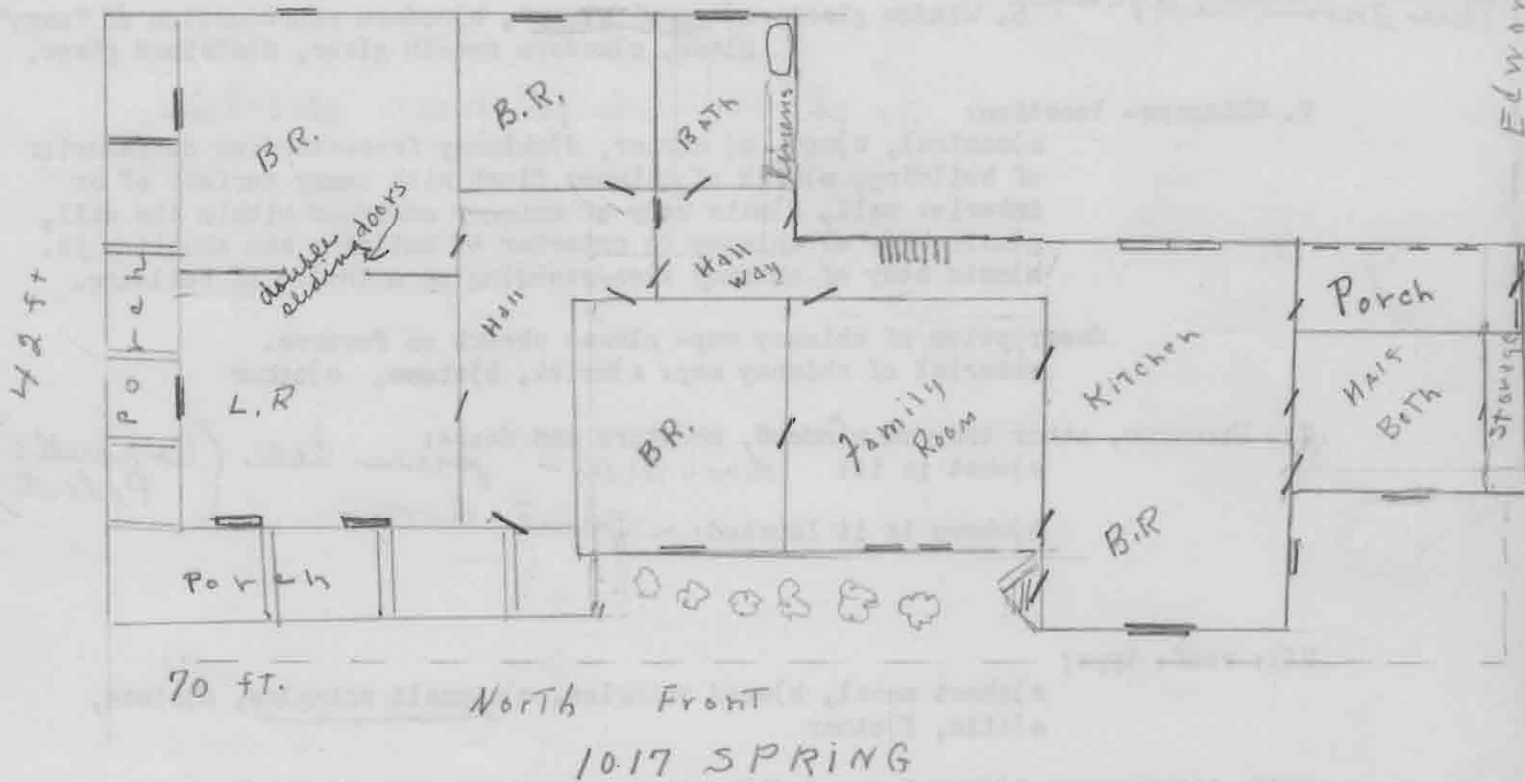
VIII Structurally, no changes - modern bath +
half bath have been added and Kitchen modernized.
15 yrs. ago.

All inside + outside doors have Keyhole covers

All door knobs - inside + out - white porcelain

Front door has leaded glass on each side

Kitchen has 3ft. high wainscoting



Edward St.

* Note: In 1851 - A boarder in the Hulse ^{home}, who was a Presbyterian minister in Weston by name of Frederick Starr - first taught slaves to read after morning worship services in this ^{home}. A seating arrangement was such that slaves were segregated from family - being seated in the hall. He was accused of being an Abolitionist. He was tried, convicted + ordered to leave town. He left June 1852 according to Paxton Annals - p. 215

* From Mo. Historical Review - Apr. 1964 issue, pub. by State His. Society - Columbia, Mo.

HISTORIC SITES CATALOGUE

Brick; two and one-half stories; central hall. Original windows and three chimneys.

Weston

Weston Baptist Church (Weston Museum) (early 1900's)

601 Main Street

Formerly frame-and-brick Baptist Church. Purchased by City of Weston and used to display local historical items and for Weston branch of county library. Museum opened, October 23, 1960.

German Evangelical Lutheran Church (1867)

508 Spring Street

Name of denomination and date of Lutheran congregation which built church inscribed on block high on front of brick church. Once used as bottling shop for brewery. Acquired by Second Baptist congregation in recent years. Bell used by Lutherans now in Weston Museum.

Methodist Church (1859-1867)

533 Main Street

Two-story modified Gothic-style brick, completed and dedicated after Civil War. Extensively remodeled. Used for church services.

Old Presbyterian Church (1844)

501 Washington Street

Two-room brick, built by Presbyterians, now used as Assembly of God Church.

Lorenzo Dow Bird Home (ca. 1860)

511 Summer Street

Colonial-style brick used as headquarters for Union soldiers during Civil War. Now has marble fireplace from Ben Holladay mansion and walnut beam in family room from turnpike toll station, "Half-Way House." Brick slave cabin. Site was once owned by Ben Holladay, but it is believed

that Bird built house.

Harvey Collier Home (1852)

831 Washington Street

Two-story colonial-style brick. Original fireplaces and beveled woodwork. William Ohlhausen, Weston miller, purchased, 1883.

Theodore F. Warner Home (1850)

865 Ashley Street

Federal-style two-story 10-room brick; three-room addition. Floor-length small-paned windows; colored-glass transoms; several original floors. Restored, 1953. Built on land homesteaded by Ben Holladay.

George W. Hulse-Egbert W. Railey Home (1849-1853)

1017 Spring Street

One-story rectangular weatherboarded log and brick; three-room frame addition; now seven rooms. Diamond-shaped panes in rectangular window over front door; wide-board floors, now covered. White china doorknobs which close and lock sliding doors; chair rails in kitchen. Railey, who purchased home in 1862, was cofounder, 1865, of J. M. Railey and Brother Banking Company.

Reuben Middleton Home (ca. 1847)

601 Blackhawk Street

Colonial-style brick with frame addition. Walnut stairway; two fireplaces open; pegged floors; louvered shutters. Judge James Doniphan lived in home, 1860. Restored.



The Middleton Home was occupied in 1860 by Judge James Doniphan, judge of the Platte County Court of Common Pleas.

"Town and Country Tour of Old Homes in Platte County," Saturday, October 24, 1953.
(4-page pamphlet.)

Ohlhausen House - Spring and Edwards
formerly property of E.W. Railey, co-founder of the Railey
Banking Company at Weston

Bless House - 1024 Spring

Riley House - 831 Washington
built 1852
former home of Mr. Ohlhausen, progenitor of the Ohlhausen family of
Weston and owner of the Weston Milling Company

"Second Town and Country Tour of Old Homes in Platte County," Saturday,
October 2, 1954 - Sunday, October 3, 1954. (4-page pamphlet.)

Pepper House - Ashley and Gay
built on land pre-empted by Ben Holladay, the "Stagecoach King"

1077 Spring
6887

"E.W. Railey-Ohlhausen House," Information Form, Historic Sites Survey,
State Historical Society of Missouri, n.d.

E.W. Railey-Ohlhausen House - 1017 Spring (corner Spring & Edwards) - built
between 1849-1853 (from abstract) - E.W. Railey
co-founder of the Railey Banking Co., Weston

"Jesse A. Pepper Home," Information Form, Historic Sites Survey, State
Historical Society of Missouri, n.d.

Pepper Home - 865 Ashley - built in 1850 by Theodore F. Warner and Benjamin
Holladay - restored 1953

"C.E. Riley Home," Information Form, Historic Sites Survey, State Historical
Society of Missouri, n.d.

C.E. Riley Home - 831 Washington - built 1852 by Harvey Collier
sources: St. Joseph Museum Graphic, Winter, 1954

"James A. Price-Loyles Home," Information Form, Historic Sites Survey, State
Historical Society of Missouri, n.d.

Price-Loyles Home - 718 Spring - built 1851

"George Z. Hull Home," Information Form, Historic Sites Survey, State Historical
Society of Missouri, n.d.

George Z. Hull Home - 511 Summer - headquarters of Union Army occupying Weston

1017 Spring 7 of 7

PL-AS-063-075

Office of Historic Preservation, P.O. Box 176, Jefferson City, Missouri 65101

HISTORIC INVENTORY

1 No 81		4 Present Name(s) B.J. Bless, Jr. House		1 No
2 County Platte		5 Other Name(s)		
3 Location of Negatives				
6 Specific Location 1024 Spring		16 Thematic Category		2 County
7 City or Town If Rural, Township & Vicinity Weston		17 Date(s) or Period		
8 Site Plan with North Arrow See back of sheet		18 Style or Design		
		19 Architect or Engineer		4 Present Name(s)
		20 Contractor or Builder		
		21 Original Use, if apparent		
		22 Present Use		4 Present Name(s)
		23 Ownership Public <input type="checkbox"/> Private <input type="checkbox"/>		
		24 Owner's Name & Address, if known		
9 Coordinates UTM Lat Long		25 Open to Public? Yes <input type="checkbox"/> No <input type="checkbox"/>		4 Present Name(s)
10 Site <input type="checkbox"/> Building <input type="checkbox"/> Structure <input type="checkbox"/> Object <input type="checkbox"/>		26 Local Contact Person or Organization		
11 On National Register? Yes <input type="checkbox"/> No <input type="checkbox"/> 12 Is It Eligible? Yes <input type="checkbox"/> No <input type="checkbox"/>		27 Other Surveys in Which Included		
13 Part of Estab Hist Dist? Yes <input type="checkbox"/> No <input type="checkbox"/> 14 District Potent'l? Yes <input type="checkbox"/> No <input type="checkbox"/>				5 Other Name(s)
15 Name of Established District		28 No. of Stories		
		29 Basement? Yes <input type="checkbox"/> No <input type="checkbox"/>		
		30 Foundation Material		5 Other Name(s)
		31 Wall Construction		
		32 Roof Type & Material		
		33 No. of Bays Front Side		5 Other Name(s)
		34 Wall Treatment		
		35 Plan Shape		
		36 Changes (Explain in #42) Addition <input type="checkbox"/> Altered <input type="checkbox"/> Moved <input type="checkbox"/>		5 Other Name(s)
		37 Condition Interior Exterior		
		38 Preservation Underway? Yes <input type="checkbox"/> No <input type="checkbox"/>		
		39 Endangered? By What? Yes <input type="checkbox"/> No <input type="checkbox"/>		5 Other Name(s)
		40 Visible from Public Road? Yes <input type="checkbox"/> No <input type="checkbox"/>		
		41 Distance from and Frontage on Road		
42 Further Description of Important Features				5 Other Name(s)
43 History and Significance				
44 Description of Environment and Outbuildings				
45 Sources of Information				5 Other Name(s)
46 Prepared by				
47 Organization				
48 Date 49 Revision Date(s)				

1083



"Weston Homes Tour Commemorating Formal Opening of the Weston Historical Museum,"
Sunday, October 23, 1960. (4-page pamphlet.)

Weston Historical Museum - 2nd building built by First Baptist congregation - used
as worship site from 1900 until December, 1959 - land
deeded to congregation on October 1, 1866 for \$1.00 by
Ben Holladay - had been the site of the International
Hotel which burned shortly after the Civil War - purchased
for museum on February 17, 1960

Jones House - Blackhawk - built 1844, restored 15 years ago

Bless House - mid-Victorian architecture - mansard roof

Hull House - headquarters of Union Army occupying Weston during Civil War

Old Presbyterian Church - organized August 28, 1841 - church built in 1840's -
only church in Weston of the 1840's left

"Town and Country Tour of Old Homes in Platte County," Saturday, October 24, 1953.
(4-page pamphlet.)

Ohlhausen House - Spring and Edwards
formerly property of E.W. Railey, co-founder of the Railey
Banking Company at Weston

Bless House - 1024 Spring

Riley House - 831 Washington
built 1852
former home of Mr. Ohlhausen, progenitor of the Ohlhausen family of
Weston and owner of the Weston Milling Company



"Second Town and Country Tour of Old Homes in Platte County," Saturday,
October 2, 1954 - Sunday, October 3, 1954. (4-page pamphlet.)

Pepper House - Ashley and Gay
built on land pre-empted by Ben Holladay, the "Stagecoach King"

PL-AS-003-076

Office of Historic Preservation, P.O. Box 176, Jefferson City, Missouri 65101

HISTORIC INVENTORY

1 No 4 (2)		4 Present Name(s) Robert B. Jones House		1 No
2 County Platte		5 Other Name(s) Kurtz-Dillon House		
3 Location of Negatives				
6 Specific Location 1102 Spring		16. Thematic Category		2 No of Stories
7 City or Town If Rural, Township & Vicinity Weston		17 Date(s) or Period 1854		
8 Site Plan with North Arrow See back of sheet		18 Style or Design		29. Basement? Yes <input type="checkbox"/> No <input type="checkbox"/>
		19 Architect or Engineer		30. Foundation Material
		20 Contractor or Builder		31. Wall Construction
		21. Original Use, if apparent residence		32. Roof Type & Material
		22 Present Use residence		33. No. of Bays Front Side
		23 Ownership Public <input type="checkbox"/> Private <input type="checkbox"/>		34. Wall Treatment
		24. Owner's Name & Address, if known		35. Plan Shape
9 Coordinates UTM Lat Long		25. Open to Public? Yes <input type="checkbox"/> No <input type="checkbox"/>		36. Changes (Explain in #42) Addition <input type="checkbox"/> Altered <input type="checkbox"/> Moved <input type="checkbox"/>
10 Site <input type="checkbox"/> Building <input type="checkbox"/> Structure <input type="checkbox"/> Object <input type="checkbox"/>		26. Local Contact Person or Organization		37. Condition Interior Exterior
11. On National Register? Yes <input type="checkbox"/> No <input type="checkbox"/>		27. Other Surveys in Which Included		38. Preservation Underway? Yes <input type="checkbox"/> No <input type="checkbox"/>
12. Is It Eligible? Yes <input type="checkbox"/> No <input type="checkbox"/>				39. Endangered? By What? Yes <input type="checkbox"/> No <input type="checkbox"/>
13. Part of Estab. Hist. Dist.? Yes <input type="checkbox"/> No <input type="checkbox"/>				40. Visible from Public Road? Yes <input type="checkbox"/> No <input type="checkbox"/>
14. District Potent'l? Yes <input type="checkbox"/> No <input type="checkbox"/>				41. Distance from and Frontage on Road
15 Name of Established District				
42. Further Description of Important Features		 		5 Other Name(s)
43 History and Significance		<div style="display: flex; justify-content: space-around;"> <div>1971</div> <div>1974</div> </div>		
44. Description of Environment and Outbuildings				
45 Sources of Information		46. Prepared by		
		47. Organization		
		48. Date		
		49. Revision Date(s)		

185



Kurtz - Dillon Home
MISSOURI STATE PARK BOARD

STATE HISTORICAL SURVEY AND PLANNING OFFICE
AREA CODE 314 TELEPHONE 449-0725
SUITE 215 - COLUMBIA PROFESSIONAL BUILDING
909 UNIVERSITY AVENUE
COLUMBIA, MISSOURI 65201

March 6, 1971

*as noted in abstract
first building in 1854 -
enlarged in 1864*

WARREN E. HEARNES
GOVERNOR

JOSEPH JAEGER, JR.
DIRECTOR

BOARD

•

Dear Property Owner:

CARTER V. BLANTON
CHAIRMAN
SHELBYNA

CONN C. WINFREY
VICE-CHAIRMAN
LEBANON

CHARLES TYE EVANS
ST. JOSEPH

ROBERT M. WOLPERS
POPLAR BLUFF

HUBERT E. LAY
HOUSTON

GERALD B. ROWAN
KANSAS CITY

In an effort to study the surviving examples of historic architecture in Weston, Missouri, it is essential to gather certain facts pertaining to the construction of the oldest buildings in your town. I am enclosing a two-page questionnaire for you to fill out at your leisure and return to our office. We feel that your home is an integral part of an exceptionally well-preserved Missouri rivertown, and that you possess a building which not only reflects typical mid-nineteenth century Missouri rivertown life, but an outstanding example of period architecture as well.

It is one of the goals of this office to study historically important Missouri river towns and to make a permanent record of the architectural styles found in each place. Your cooperation in this endeavor is very much appreciated.

Sincerely,

STATE HISTORICAL SURVEY AND PLANNING OFFICE

Stephen Raiche
Stephen Raiche
Research Historian

SR:kam

You are Always Welcome in Missouri's Scenic State Parks

1102 Spring 2085

MISSOURI STATE PARK BOARD - STATE HISTORICAL SURVEY
ARCHITECTURAL SITE INSPECTION LIST
Weston, Missouri
March-April, 1971

- I. Site location- 1. who is the owner of this property? 1967 Dillon
2. who resides here (if different from owner)?
3. street address of this property: 1102 Spring ST.
4. common historical name of building?
5. how long have you owned (leased this building)? ^{since} 1967
A corner lot - Edward ST. on East


- II. please map your property on the reverse of this sheet, showing:
1. all structures and out-buildings
2. foundations of removed structures
3. roads, streets and driveways
4. walkways and paths
5. fences
6. wells and cisterns
7. current property boundaries

III. Exterior design of your building:

A. frame building (wooden timber-framed)

1. type of wood
2. size of average timber
3. interfill (clapboards, asbestos sheeting, aluminum siding, etc.)
4. how are the timbers joined?
 - a) mortise and tenon: a space hollowed-out in a timber and shaped to fit an end of another timber.
 - b) dovetail: a series of wedges in an end of a timber designed to interlock with notches or grooves in another timber end.
 - c) spike, nail, screw
 - d) wooden pegs
 - e) nut and bolt.
5. finish of sheeting: paint, stain, natural, etc.

B. Brick building

- 
1. arrangement of bricks (please make a small sketch of part of the wall)
 2. color Red
 3. size of typical brick 8"x3" Painted green
 4. manufacturer's stamp- if any none
 5. evidence of being handmade. yes
 6. extent of original brickwork remaining. 95% black shutters

C. Stone building

1. are stones arranged in even rows or randomly?
2. color of stone.
3. type of stone
4. extent of original stonework remaining.
5. dimensions of average stone
6. type of mortar used (clay and hair, cement, etc.)

IV. Openings (doors, windows, etc.). Please omit modern doors or recently replaced)

1. door style: a) paneled b) plain- slab door, c) board and batten
d) "Z"-frame reinforcement.
2. description: a) number of panels, b) door thickness, c) approx. height and width of each door.

1102 Spring 3015

A 4 B 2 1/4 E 7' X 40"

3. door hardware (please complete only if hardware is antique or known to be original)
- a) hand-forged hinges, b) cast hinges, c) strap hinges
 - d) modern "butt" hinges, e) hand-made lock, f) manufactured
 - g) type: latch, press-lock, bolt, h) manufacturer (if known).

4. window type:

- a) double-hung (standard sash windows) ✓
- b) casement
- c) bay windows
- d) do these windows have shutters? Were they here when you bought the property? how are they hinged?

5. window glass: a) "wavy" glass, b) modern reproduction of "wavy" glass, c) modern smooth glass, d) stained glass.

V. Chimneys- location:

- a) central, b) end, c) corner, d) chimney free-standing on interior of building, e) back of chimney flush with inner surface of an interior wall, f) main body of chimney enclosed within the wall, g) main body of chimney on exterior of building and abutting it, h) main body of chimney free-standing on exterior of building.



description of chimney cap- please sketch on reverse.

material of chimney cap: a) brick, b) stone, c) other

VI. Hardware, other than on windows, shutters and doors:

- a) what is it: *not original ones*
- b) where is it located:

VII: roof: type;

- a) sheet metal, b) wood shingles, c) asphalt shingles, d) slate, e) tile, f) other

- VIII: ALTERATIONS
- 1) What large modifications have been made in the "old" original structure? (please explain briefly on back)
 - 2) What rooms, walls, rooflines, etc., have been removed or added or altered? (please explain briefly on back).

IX: INTERIOR: Please make a rough sketch of each floorplan, and please include location of: windows, doorways and their swing direction, partitions, chimneys and fireplaces, stairs.

1. floors- a) are they original? b) type of wood, c) approximate width and length of a typical board (if original) d) floor support: beams? joists?

It was this building used for - residence

Survey made by Ruth Ohlhausen

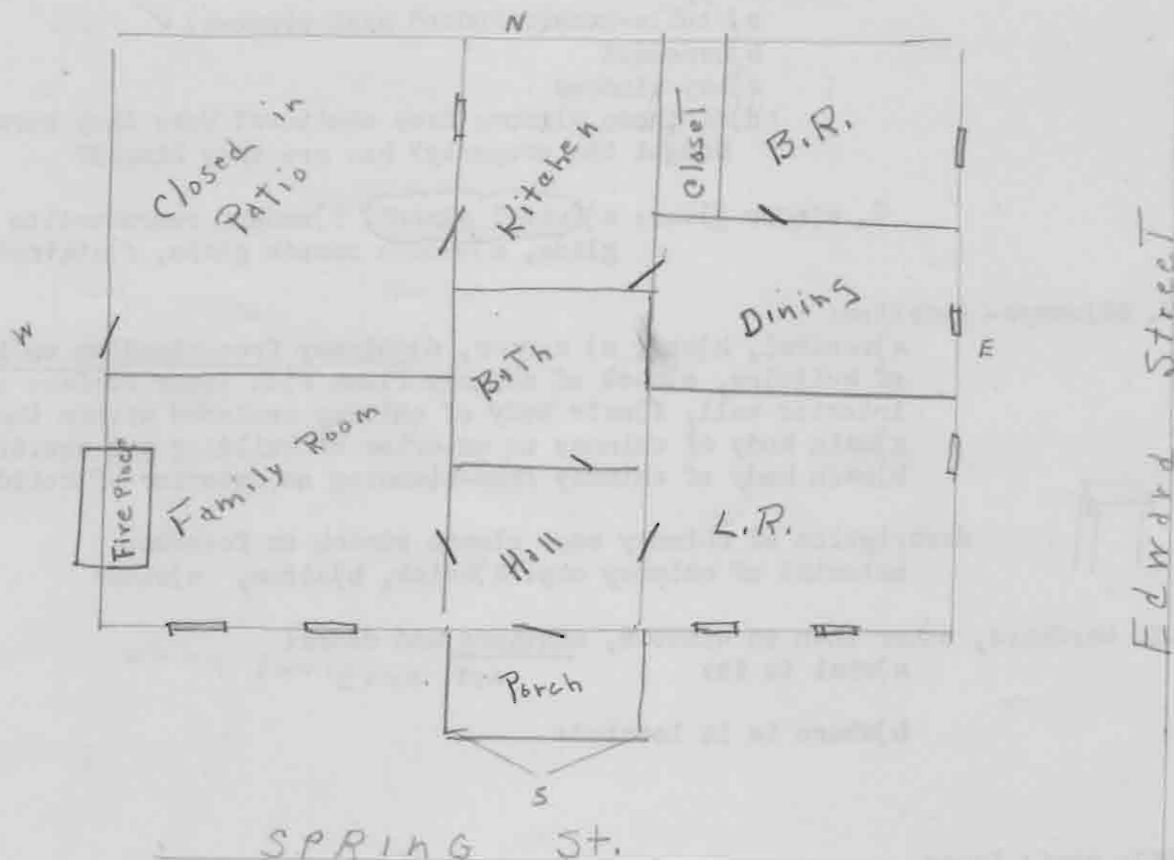
1017 SPRING

Jul - 2324

1102 Spring 485

(over)

Dillon House 5 rooms





1. Back B.R. removed 15 yrs. ago - which was located north of above B.R.
2. Patio built 1967
3. Entire house restored + renovated in 1967

The Weston [Missouri] Chronicle, October 11, 1968, p. 1.

- p. 1 - "Montage" built in 1844 by Benjamin Holladay and partner Theodore F. Warner
- p. 1 - George Z. Hull House - built by John S. Maitland in 1848 - features dry-laid wall and stone front steps - headquarters of Union soldiers during the Civil War
- p. 1 - Price-Loyles House - owners direct descendents of Daniel Boone through son Jesse
- p. 2 - "Willow Bend" - built in 1850 for George W. Evans and bride - 1st completely renovated and restored antebellum cottage within the city limits
- p. 3 - Presbyterian Manse-Brill House - now office of Superintendent of West Platte R-II schools
- p. 5 - Kurtz-Dillon House - German-style cottage has 8 tons of concrete applied to foyer walls - built by Joseph Kurtz before the Civil War
- p. 6 - Maitland House - built 1844

HISTORIC INVENTORY

PL-AS-063-077

1 No 5 (35)		4 Present Name(s) Huffman House		1 No
2 County Platte		5 Other Name(s) Woodring-Huffman House		
3 Location of Negatives				
6 Specific Location 1121 Spring		16 Thematic Category		2 County
7 City or Town If Rural, Township & Vicinity Weston		17 Date(s) or Period 1846		
8 Site Plan with North Arrow See back of sheet		18 Style or Design		
		19 Architect or Engineer		4 Present Name(s)
		20 Contractor or Builder		
		21 Original Use, if apparent residence		
		22 Present Use residence		5 Other Name(s)
		23 Ownership Public <input type="checkbox"/> Private <input checked="" type="checkbox"/>		
		24 Owner's Name & Address, if known Earl & Bonnie Huffman, 1121 Spring, Weston, Mo. 64098		
9 Coordinates UTM Lat Long		25 Open to Public? Yes <input type="checkbox"/> No <input type="checkbox"/>		5 Other Name(s)
10 Site <input type="checkbox"/> Building <input type="checkbox"/> Structure <input type="checkbox"/> Object <input type="checkbox"/>		26 Local Contact Person or Organization		
11 On National Register? Yes <input type="checkbox"/> No <input type="checkbox"/> 12 Is II Eligible? Yes <input type="checkbox"/> No <input type="checkbox"/>		27 Other Surveys in Which Included		
13 Part of Estab Hist. Dist.? Yes <input type="checkbox"/> No <input type="checkbox"/> 14 District Potent'l? Yes <input type="checkbox"/> No <input type="checkbox"/>				5 Other Name(s)
15 Name of Established District				
42 Further Description of Important Features		 		
43 History and Significance		<div style="display: flex; justify-content: space-around;"> 1971 1974 </div>		5 Other Name(s)
44 Description of Environment and Outbuildings				
45 Sources of Information		46 Prepared by Nancy B. Breme 47 Organization OHP 48 Date 1984 49 Revision Date(s)		

3. door hardware (please complete only if hardware is antique or known to be original)
- a) hand-forged hinges, b) cast hinges, c) strap hinges
 - d) modern "butt" hinges, e) hand-made lock, f) manufactured
 - g) type: latch, press-lock, bolt, h) manufacturer (if known).

4. window type:

- a) double-hung (standard sash windows)
- b) casement
- c) bay windows

d) do these windows have shutters? ^{No} Were they here when you bought the property? how are they hinged?

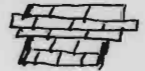
5. window glass: a) ^(2 windows) "wavy" glass, b) modern reproduction of "wavy" glass, c) modern smooth glass, d) stained glass.

V. Chimneys- location:

- a) ⁽¹⁾ central, b) end, c) corner, d) chimney free-standing on interior of building, e) back of chimney flush with inner surface of an interior wall, f) ⁽¹⁾ main body of chimney enclosed within the wall, g) main body of chimney on exterior of building and abutting it, h) main body of chimney free-standing on exterior of building.

description of chimney cap- please sketch on reverse.

material of chimney cap: a) brick, b) stone, c) other



VI. Hardware, other than on window, shutters and doors:

a) what is it:

b) where is it located:

VII: roof: type;

- a) sheet metal, b) wood shingles, c) asphalt shingles, d) slate, e) tile, f) other

VIII: ALTERATIONS 1) ~~What large modifications have been made in the "old" original structure? (please explain briefly on back)~~

- 2) What rooms, walls, rooflines, etc., have been removed or added or altered? (please explain briefly on back).

IX: INTERIOR: Please make a rough sketch of each floorplan, and please include location of: windows, doorways and their swing direction, partitions, chimneys and fireplaces, stairs.

1. floors- a) are they original? b) type of wood, c) approximate width and length of a typical board (if original) d) floor support: beams? joists?

IX For what purpose is the building used?
dwelling

X Do you have the abstract, ^{No} if so, would you allow us to examine it at a later date?

Survey made by
Mrs. Jess Pepper
Ph. 386-2656

VIII

(2)

The original salt box style home consisted of 6 rooms and a separate room leading to wine cellar.

Center section added connecting home to cellar way — approx. 60 yrs ago,

New addition is family room with dining and kitchen area carrying through with colonial design.

MISSOURI STATE PARK BOARD - STATE HISTORICAL SURVEY
ARCHITECTURAL SITE INSPECTION LIST
Weston, Missouri
March-April, 1971

*Built about
1844-1848*

- Huffman House*
Archiving Huffman →
- I. Site location-
1. who is the owner of this property? *Earl L. & Bonnie Huffman*
 2. who resides here (if different from owner)?
 3. street address of this property: *1121 Spring*
 4. ~~common historical name of building?~~
 5. how long have you owned (leased this building)? *3 yrs*
Fourth generation to live in family home (continuously).

- II. please map your property on the reverse of this sheet, showing:
1. all structures and out-buildings
 2. foundations of removed structures
 3. roads, streets and driveways
 4. walkways and paths
 5. fences
 6. wells and cisterns
 7. current property boundaries

III. Exterior design of your building:

A. frame building (wooden timber-framed)

1. type of wood *Walnut*
2. size of average timber *10"x12" and 6"x8"*
3. interfill (clapboards, asbestos sheeting, aluminum siding, etc.)
4. how are the timbers joined?
 - a) mortise and tenon: a space hollowed-out in a timber and shaped to fit an end of another timber.
 - b) dovetail: a series of wedges in and end of a timber designed to interlock with notches or grooves in another timber end.
 - c) spike, nail, screw, *hinge nail*
 - d) wooden pegs
 - e) nut and bolt.
5. finish of sheeting: paint, stain, natural, etc.

B. Brick building

1. arrangement of bricks (please make a small sketch of part of the wall)
2. color
3. size of typical brick
4. manufacturer's stamp- if any
5. evidence of being handmade.
6. extent of original brickwork remaining.

C. Stone building

1. are stones arranged in even rows or randomly?
2. color of stone.
3. type of stone
4. extent of original stonework remaining.
5. dimensions of average stone
6. type of mortar used (clay and hair, cement, etc.)

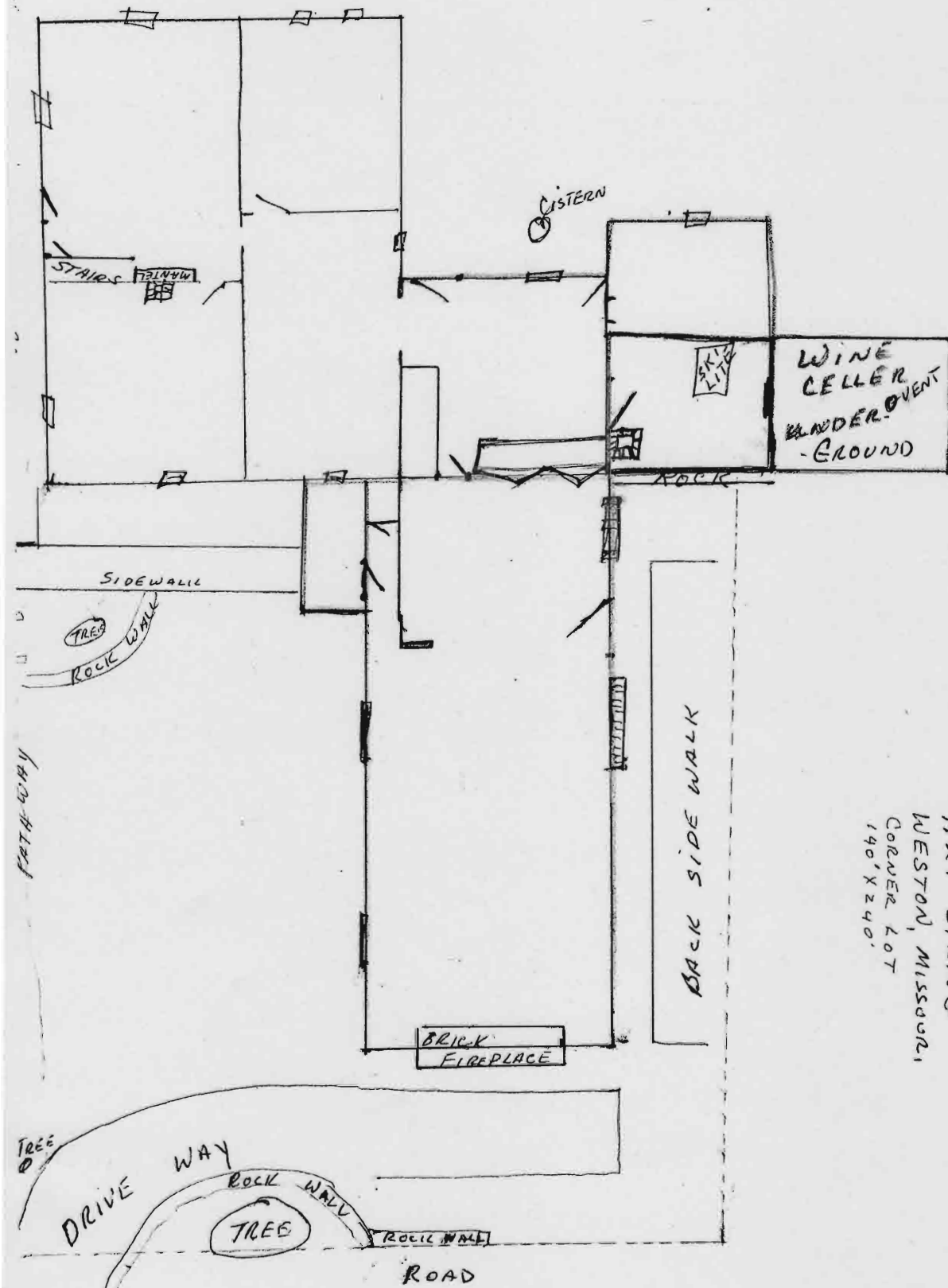

IV. Openings (doors, windows, etc.). Please omit modern doors or recently replaced)

1. door style: a) paneled (2) b) plain- slab door, c) board and batten
d) "Z"-frame reinforcement. (2)
2. description: ~~a) number of panels~~, b) door thickness, c) approx.
height and width of each door.

1121 Spring 304

34" x 74" x 1 3/4"

h 1/2 h
C 1205 1211



1121 SPRING
WESTON, MISSOURI
CORNER LOT
140' X 240'

Office of Historic Preservation, P.O. Box 176, Jefferson City, Missouri 65101

HISTORIC INVENTORY

1 No 2 (3)		4. Present Name(s) Schneider House		1 No
2 County Platte		5. Other Name(s)		
3 Location of Negatives				
6 Specific Location 1206 Spring		16. Thematic Category		2 County
7 City or Town Weston II Rural, Township & Vicinity		17 Date(s) or Period 1856		
8. Site Plan with North Arrow See back of sheet		18 Style or Design		
9 Coordinates UTM Lat Long		19. Architect or Engineer		4 Present Name(s)
10 Site II Building II Structure II Object II		20. Contractor or Builder		
11. On National Register? Yes II No II		21. Original Use, if apparent residence		
12. Is II Eligible? Yes II No II		22 Present Use residence		5 Other Name(s)
13 Part of Estab. Yes II Hist. Dist.? No II		23 Ownership Public II Private <input checked="" type="checkbox"/>		
14. District Potent'l? Yes II No II		24. Owner's Name & Address, if known V.B. Schneider 1206 Spring, Weston		
15. Name of Established District		25. Open to Public? Yes II No II		6 Other Name(s)
42. Further Description of Important Features		26. Local Contact Person or Organization		
43 History and Significance		27. Other Surveys in Which Included		
44 Description of Environment and Outbuildings		28. No. of Stories		7 Other Name(s)
45 Sources of Information		29. Basement? Yes II No II		
46. Prepared by Nancy B. Breme		30. Foundation Material		
47. Organization OHP		31. Wall Construction		8 Other Name(s)
48. Date		32. Roof Type & Material		
49. Revision Date(s)		33. No. of Bays Front Side		
46. Prepared by Nancy B. Breme		34. Wall Treatment		9 Other Name(s)
47. Organization OHP		35. Plan Shape		
48. Date		36. Changes (Explain in #42) Addition II Altered II Moved II		
49. Revision Date(s)		37. Condition Interior Exterior		10 Other Name(s)
46. Prepared by Nancy B. Breme		38. Preservation Underway? Yes II No II		
47. Organization OHP		39. Endangered? By What? Yes II No II		
48. Date		40. Visible from Public Road? Yes II No II		11 Other Name(s)
49. Revision Date(s)		41. Distance from and Frontage on Road		
46. Prepared by Nancy B. Breme		42. Further Description of Important Features		
47. Organization OHP		43 History and Significance		12 Other Name(s)
48. Date		44 Description of Environment and Outbuildings		
49. Revision Date(s)		45 Sources of Information		



1971



1974

June 1956

MISSOURI STATE PARK BOARD - STATE HISTORICAL SURVEY
ARCHITECTURAL SITE INSPECTION LIST
Weston, Missouri
March-April, 1971

- I. Site location-
1. who is the owner of this property? *Vincent Schnieder*
 2. who resides here (if different from owner)?
 3. street address of this property: *1206 SPRING*
 4. common historical name of building? *-*
 5. how long have you owned (leased this building)? *- since 1946*

- II. please map your property on the reverse of this sheet, showing:
1. all structures and out-buildings *- shed*
 2. foundations of removed structures
 3. roads, streets and driveways
 4. walkways and paths *- brick walkways -*
 5. fences
 6. wells and cisterns *usable*
 7. current property boundaries

III. Exterior design of your building:

A. frame building (wooden timber-framed)

1. type of wood
2. size of average timber
3. interfill (clapboards, asbestos sheeting, aluminum siding, etc.)
4. how are the timbers joined?
 - a) mortise and tenon: a space hollowed-out in a timber and shaped to fit an end of another timber.
 - b) dovetail: a series of wedges in and end of a timber designed to interlock with notches or grooves in another timber end.
 - c) spike, nail, screw
 - d) wooden pegs
 - e) nut and bolt.
5. finish of sheeting: paint, stain, natural, etc.

B. Brick building

1. arrangement of bricks (please make a small sketch of part of the wall)
2. color *white*
3. size of typical brick
4. manufacturer's stamp - if any
5. evidence of being handmade. *✓*
6. extent of original brickwork remaining. *all of it*

C. Stone building

1. are stones arranged in even rows or randomly?
2. color of stone.
3. type of stone
4. extent of original stonework remaining.
5. dimensions of average stone
6. type of mortar used (clay and hair, cement, etc.)

IV. Openings (doors, windows, etc.). Please omit modern doors or recently replaced)

1. door style: a) paneled b) plain - slab door, c) board and batten
4 d) "Z"-frame reinforcement.
2. description: a) number of panels, b) door thickness, c) approx. height and width of each door.

interior doors & windows beveled by hand wood work



*1206 Spring
283*

3. door hardware (please complete only if hardware is antique or known to be original)
- a) hand-forged hinges, b) cast hinges, c) strap hinges
 d) modern "butt" hinges, e) hand-made lock, f) manufactured
 g) type: latch, press-lock, bolt, h) manufacturer (if known).

4. window type:

- a) double-hung (standard sash windows)
 b) casement
 c) bay windows

d) do these windows have shutters? Were they here when you bought the property? how are they hinged?



5. window glass: a) "wavy" glass, b) modern reproduction of "wavy" glass, c) modern smooth glass, d) stained glass.

V. Chimneys- location: -

- a) central, b) end, c) corner, d) chimney free-standing on interior of building, e) back of chimney flush with inner surface of an interior wall, f) main body of chimney enclosed within the wall, g) main body of chimney on exterior of building and abutting it, h) main body of chimney free-standing on exterior of building.

1 fireplace chimney

description of chimney cap- please sketch on reverse.

material of chimney cap: a) brick, b) stone, c) other

VI. Hardware, other than on windows, shutters and doors:

a) what is it:

b) where is it located:

Twin Chimneys on EAST



VII: roof: type;

- a) sheet metal, b) wood shingles, c) asphalt shingles, d) slate, e) tile, f) other

- VIII: ALTERATIONS 1) What large modifications have been made in the "old" original structure? (please explain briefly on back)
 2) What rooms, walls, rooflines, etc., have been removed or added or altered? (please explain briefly on back).

IX: INTERIOR: Please make a rough sketch of each floorplan, and please include location of: windows, doorways and their swing direction, partitions, chimneys and fireplaces, stairs.

1 old fashioned press in Dining R

1. floors- a) are they original? b) type of wood, c) approximate width and length of a typical board (if original)
 d) floor support: beams? joists?

IX For what purpose is the building used? Home -

X Do you have the sketch; if so, may we examine it at a later date?

yes -

CIA Chimney removed

Kitchen

Dining

Bath

BED R.

Living

Hall

BED R.

Porch

Office of Historic Preservation, P.O. Box 176, Jefferson City, Missouri 65101

HISTORIC INVENTORY

1 No 12 (39)		4. Present Name(s) (Charles J.) Sebus House		1. No
2 County Platte		5. Other Name(s) Blancjour House		
3 Location of Negatives				
6 Specific Location 510 Summer		16. Thematic Category		2. County
		17 Date(s) or Period 1850		
7 City or Town Weston If Rural, Township & Vicinity		18. Style or Design		4. Present Name(s)
		19. Architect or Engineer		
8 Site Plan with North Arrow See back of sheet		20. Contractor or Builder		
		21. Original Use, if apparent residence		
9 Coordinates UTM Lat _____ Long _____		22 Present Use residence		5. Other Name(s)
		23 Ownership Public <input type="checkbox"/> Private <input checked="" type="checkbox"/>		
10 Site <input type="checkbox"/> Building <input type="checkbox"/> Structure <input type="checkbox"/> Object <input type="checkbox"/>		24. Owner's Name & Address, if known Mr. & Mrs. Charles J. Sebus, 510 Summer, Weston, Mo. 64098		
		25. Open to Public? Yes <input type="checkbox"/> No <input type="checkbox"/>		
11. On National Register? Yes <input type="checkbox"/> No <input type="checkbox"/>		26. Local Contact Person or Organization		
12. Is It Eligible? Yes <input type="checkbox"/> No <input type="checkbox"/>		27. Other Surveys in Which Included		
13. Part of Estab. Hist. Dist.? Yes <input type="checkbox"/> No <input type="checkbox"/>		28. No. of Stories		
14. District Potent'l? Yes <input type="checkbox"/> No <input type="checkbox"/>		29. Basement? Yes <input type="checkbox"/> No <input type="checkbox"/>		
15 Name of Established District		30. Foundation Material		
42. Further Description of Important Features <div style="background-color: white; height: 40px; width: 100%;"></div>		31. Wall Construction		
		32. Roof Type & Material		
43 History and Significance <div style="background-color: white; height: 40px; width: 100%;"></div>		33. No. of Bays Front _____ Side _____		
		34. Wall Treatment		
44. Description of Environment and Outbuildings		35. Plan Shape		
		36. Changes (Explain in #42) Addition <input type="checkbox"/> Altered <input type="checkbox"/> Moved <input type="checkbox"/>		
45 Sources of Information		37. Condition Interior _____ Exterior _____		
		38. Preservation Underway? Yes <input type="checkbox"/> No <input type="checkbox"/>		
46. Prepared by Nancy B. Breme		39. Endangered? By What? Yes <input type="checkbox"/> No <input type="checkbox"/>		
		40. Visible from Public Road? Yes <input type="checkbox"/> No <input type="checkbox"/>		
47. Organization OHP		41. Distance from and Frontage on Road		
		48. Date		
49. Revision Date(s)		49. Revision Date(s)		

1971
(front)1974
(rear)

NOTE: entrance now onto Summer

DEPARTMENT OF NATURAL RESOURCES
Grants-In-Aid Questionnaire
Pre-Application Form

1. Name of National Register Site: Weston Historic District (Entered 8/21/72)
2. I wish to enter the 1976-77 Grant Program: Yes X No
3. If the answer to #2 is yes; The amount I wish to apply for is \$ 2500.00 Total
4. My project is one of: Acquisition Development X Restoration
5. Name of Agency, Organization or Individual providing 50% match: (Include address and phone number) Mr. & Mrs. Charles Sebus, 510 Summer Street, Weston, MO 64098
AC 816 386-2211 386-2363
6. Please sent additional information: Yes X No (Check One) (Even though your answer to #2 is no, please feel free to request information packet)
7. Information packet is to be sent to: Charles Sebus, 510 Summer, Weston, MO 64098
8. Year property was built 1850
9. Style of architecture Federal- Classic Revival
10. Description of your project, i.e., painting, tuckpointing, roof repair, etc. (if your project is one of acquisition, please indicate fully what is to be purchased--acerage, etc.): Repair Roof \$500 Replace Front Steps \$500
Paint Trim \$250 Tuckpoint and seal brick \$2,500 Repair side porch \$750
Repair/replace concealed guttering \$500
11. Please attach photo of site and area of project work.

Five enclosed

*For those who wish to enter the grant program in 1976-77 or 1977-78 please fill out companion form.

**Please return completed questionnaire to:

Charles Sebus
(Signature Designated Official
or Individual)11 February 1976

Date

DEPARTMENT OF NATURAL RESOURCES
Attention: Jerald S. Stepenoff
P.O. Box 176
Jefferson City, Missouri 65101



Charles Sebus Home
WESTON HISTORIC DISTRICT
510 Summer, Weston, MO 64098



Charles Sebus Home
WESTON HISTORIC DISTRICT
510 Summer, Weston, MO 64098

"Weston: Queen of the Steamboat Days Offers an Old Homes Tour," Sunday,
October 25, 1964.

Charles J. Sebus House - 504 Summer Street

Peter Blancjour (of French lineage) - 1804-77 - Weston's
first jeweler, successively its first mayor and post-
master

home built in early 1840's

has only had two owners, the parents of the present occupants
having purchased it in 1904

off of Summer across from the Hull House (Maitland-Hull House)

C. Emmett Riley House - built 1853

Robert B. Jones House - built 1844, restored 1945, addition in 1961 - shake shingle
roof

George Z. Hull House - built 1840's

**"Weston: Queen of the Steamboat Days Offers an Old Homes Tour," Sunday,
October 25, 1964.**

the river's edge on the east bluff - churches of 8 denominations

- p. 5 - Ohlhausen Mill (Country Store) - 722 Washington - founded in 1850 by Eliezer Wilhite, variously owned by Ben Holladay, John Maitland, Richard Jacquemin and the Railey brothers - in operation until 1949 - now a farm supply center and a lumber yard

Methodist Church - built 1867 - pipe organ added in 1909, fourteen stained glass windows installed in 1925 - completely restored in 1955 - bell tower at rear razed prior to 1964

- p. 7 - Middleton-Pettis-Jones House - 601 Blackhawk - built in 1844 - family room added in 1961 - fireplaces in front rooms original
- p. 12 - Maitland-Hull House - 511 Summer - built by John S. Maitland in 1848
- p. 13 - C.A. Perry (mill owner) House - 14-room mansion on turnpike from Weston to Platte City - razed in 1940's

"Half-Way House" - two-story inn - in basement slave chained to iron rings set into the walls - also the turnpike toll house - razed

- p. 13 - Maitland-Hull House - used as headquarters of the Union Army officers
- p. 15 - Collier-Ohlhausen-Riley House - 831 Washington
- p. 18 - Loyles House - built in 1850
- p. 20 - Old Presbyterian Church - 501 Washington
- p. 21 - Cody House - 528 Main - where Buffalo Bill lived for a short while after father's death in Kansas - Elijah Cody, his uncle, owned a three-story general merchandise store at northeast corner of Market and Main

Holladay House - 614 Short - built for Mayor Dave Holladay, founder the distillery

Laurel Hill Cemetery - North Welt - donated to city by Theodore F. Weston, early day financier and hemp dealer - platted in 1853, but burials are recorded in the late 1840's

- p. 16 - Charles J. Sebus House - 504 Summer - built 1840-1850 - Capt. Richard Murphy to Peter and Mary Blancjour in 1849 - Blancjour Estate to George and Mary Rumpel Sebus in 1904 - Capt. Murphy listed among Weston's business men in 1841 and in 1849 organized a train of emigrants to California, never returned - Murphy purchased 9 1/2 lots in the vicinity of the house in March, 1845 for \$39.88 and sold 2 1/2 lots in 1849 for \$700.00 - house built in the intervening years - Peter Blancjour of French descent born in Germany - Weston's first jeweler, a real estate dealer and prominent citizen, successively mayor and post master - died in 1877, widow died in 1904 at 93

Office of Historic Preservation, P.O. Box 176, Jefferson City, Missouri 65101

HISTORIC INVENTORY

1 No		10 (33)		4. Present Name(s)		Maitland-Hull House		1 No	
2 County		Platte		5. Other Name(s)		(George Z.) Hull House, (John) Maitland House, Maitland-Shortridge-Hull House*		2 County	
3 Location of Negatives				6. Specific Location		511 Summer		4. Present Name(s)	
7 City or Town		If Rural, Township & Vicinity		16. Thematic Category				28. No. of Stories	
8. Site Plan with North Arrow		See back of sheet		17. Date(s) or Period		1848		29. Basement?	
9 Coordinates		UTM		18. Style or Design				Yes <input type="checkbox"/> No <input type="checkbox"/>	
10		Site <input type="checkbox"/> Building <input type="checkbox"/>		19. Architect or Engineer				30. Foundation Material	
11. On National Register?		Yes <input type="checkbox"/> No <input type="checkbox"/>		20. Contractor or Builder				31. Wall Construction	
12. Is It Eligible?		Yes <input type="checkbox"/> No <input type="checkbox"/>		21. Original Use, if apparent		residence		32. Roof Type & Material	
13. Part of Estab. Hist. Dist.?		Yes <input type="checkbox"/> No <input type="checkbox"/>		22. Present Use		residence		33. No. of Bays	
14. District Potent'l?		Yes <input type="checkbox"/> No <input type="checkbox"/>		23. Ownership		Public <input type="checkbox"/> Private <input checked="" type="checkbox"/>		Front Side	
15. Name of Established District				24. Owner's Name & Address, if known		George Z. Hull 511 Summer, Weston		34. Wall Treatment	
42. Further Description of Important Features				25. Open to Public?		Yes <input type="checkbox"/> No <input type="checkbox"/>		35. Plan Shape	
43. History and Significance				26. Local Contact Person or Organization				36. Changes (Explain in #42)	
*Other names continued: Lorenzo Dow Bird House				27. Other Surveys in Which Included				Addition <input type="checkbox"/> Altered <input type="checkbox"/> Moved <input type="checkbox"/>	
44. Description of Environment and Outbuildings				40. Visible from Public Road?		Yes <input type="checkbox"/> No <input type="checkbox"/>		37. Condition	
45. Sources of Information				41. Distance from and Frontage on Road				Interior	
				46. Prepared by		Nancy B. Breme		Exterior	
				47. Organization		OHP		38. Preservation Underway?	
				48. Date		184		Yes <input type="checkbox"/> No <input type="checkbox"/>	
				49. Revision Date(s)				39. Endangered? By What?	
								Yes <input type="checkbox"/> No <input type="checkbox"/>	
								40. Visible from Public Road?	
								Yes <input type="checkbox"/> No <input type="checkbox"/>	
								41. Distance from and Frontage on Road	

FILM



5. Other Name(s)

MISSOURI STATE PARK BOARD - STATE HISTORICAL SURVEY
ARCHITECTURAL SITE INSPECTION LIST

Weston, Missouri

March-April, 1971

BHull
Maitland, Shortridge, Hull
Home -
I. Site location-

1. who is the owner of this property? *George L. and Helen R. Hull*
2. who resides here (if different from owner)?
3. street address of this property: *511 Summer*
4. common historical name of building? *Maitland, Shortridge + Hull*
5. how long have you owned (leased this building)? *March 16, 1935*

Date: 1848

II. please map your property on the reverse of this sheet, showing:

1. all structures and out-buildings
2. foundations of removed structures
3. roads, streets and driveways
4. walkways and paths
5. fences
6. wells and cisterns
7. current property boundaries

III. Exterior design of your building:

A. frame building (wooden timber-framed)

1. type of wood
2. size of average timber
3. interfill (clapboards, asbestos sheeting, aluminum siding, etc.)
4. how are the timbers joined?
 - a) mortise and tenon: a space hollowed-out in a timber and shaped to fit an end of another timber.
 - b) dovetail: a series of wedges in an end of a timber designed to interlock with notches or grooves in another timber end.
 - c) spike, nail, screw
 - d) wooden pegs
 - e) nut and bolt.
5. finish of sheeting: paint, stain, natural, etc.



B. Brick building

1. arrangement of bricks (please make a small sketch of part of the wall)
2. color - *Painted white*
3. size of typical brick - *8 1/2 by 2 1/4* *small brick 4x2 1/4*
4. manufacturer's stamp - if any
5. evidence of being handmade.
6. extent of original brickwork remaining. - *all*

C. Stone building

1. are stones arranged in even rows or randomly?
2. color of stone.
3. type of stone
4. extent of original stonework remaining.
5. dimensions of average stone
6. type of mortar used (clay and hair, cement, etc.)

IV. Openings (doors, windows, etc.). Please omit modern doors or recently replaced)

1. door style: a) paneled b) plain - slab door, c) board and batten d) "Z"-frame reinforcement.
2. description: a) number of panels, b) door thickness, c) approx. height and width of each door.

ceilings -

511 Summer 284

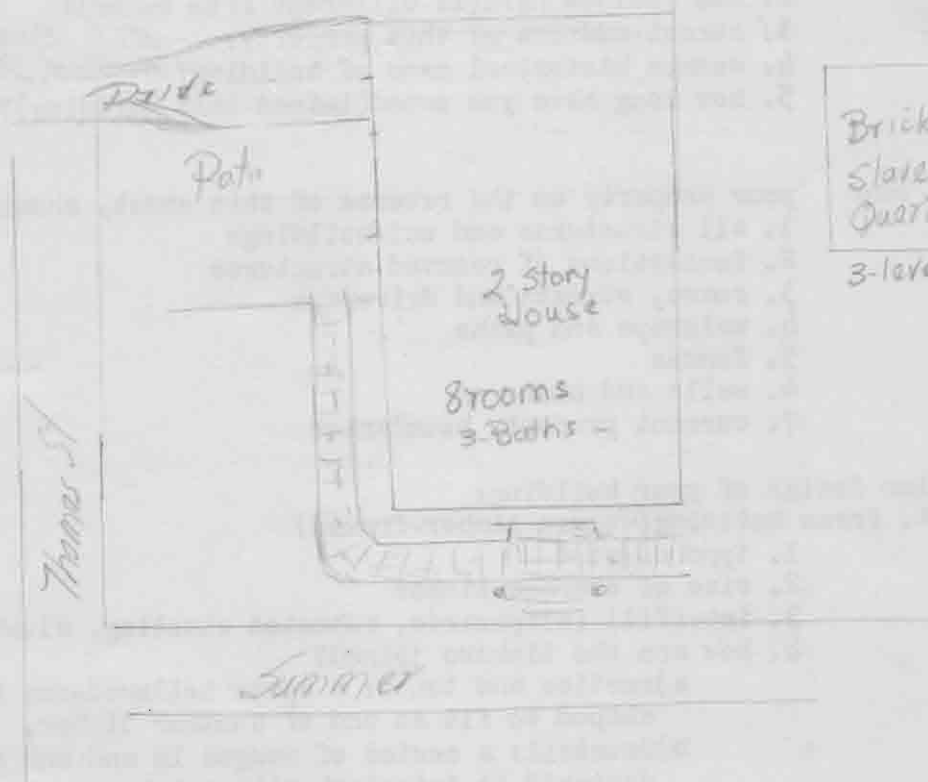
5 panels

Doors

1 3/4 thick

7' Height

35 1/2" width



Brick
Slate
Quarters
3-levels

Frame
Garage
Loft

*Upstairs rooms
have pine 6" board
floors.*

3. door hardware (please complete only if hardware is antique or known to be original)

- a) hand-forged hinges, b) cast hinges, c) strap hinges
d) modern "butt" hinges, e) hand-made lock, f) manufactured
g) type: latch, press-lock, bolt, h) manufacturer (if known).

Brass door knobs

4. window type:

- a) double-hung (standard sash windows)
b) casement
c) bay windows
d) do these windows have shutters? Were they here when you bought the property? how are they hinged?

5. window glass: a) "wavy" glass, b) modern reproduction of "wavy" glass, c) modern smooth glass, d) stained glass.

Exterior window shutters (original)

V. Chimneys- location:

7 chimneys

2. 1

f. 4

2 added

- a) central, b) end, c) corner, d) chimney free-standing on interior of building, e) back of chimney flush with inner surface of an interior wall, f) main body of chimney enclosed within the wall, g) main body of chimney on exterior of building and abutting it, h) main body of chimney free-standing on exterior of building.

description of chimney cap- please sketch on reverse.

material of chimney cap: a) brick, b) stone, c) other

VI. Hardware, other than on window, shutters and doors:

a) what is it:

outside shutters

b) where is it located:

*Latched
front*



VII: roof: type;

standing seam

- a) sheet metal, b) wood shingles, c) asphalt shingles, d) slate, e) tile, f) other

VIII: ALTERATIONS 1) What large modifications have been made in the "old" original structure? (please explain briefly on back)

2) What rooms, walls, rooflines, etc., have been removed or added or altered? (please explain briefly on back).

IX: INTERIOR: Please make a rough sketch of each floorplan, and please include location of: windows, doorways and their swing direction, partitions, chimneys and fireplaces, stairs.

1. floors- a) are they original? b) type of wood, c) approximate width and length of a typical board (if original)
d) floor support: beams? joists?

IX For what purpose is the building used?
Home

X Do you have the abstract; if so, would you allow us to examine it at a later date?

511 Summary
384

*Yes Yes
1024 Themo*

386-2682

*Survey made by
Bobby Hall*

V Chimneys

cap -

Brick cement



VIII Double Garage added.
Other improvements made within
original foundation

HISTORIC SITES CATALOGUE

Brick; two and one-half stories; central hall. Original windows and three chimneys.

Weston

Weston Baptist Church (Weston Museum) (early 1900's)

601 Main Street

Formerly frame-and-brick Baptist Church. Purchased by City of Weston and used to display local historical items and for Weston branch of county library. Museum opened, October 23, 1960.

German Evangelical Lutheran Church (1867)

508 Spring Street

Name of denomination and date of Lutheran congregation which built church inscribed on block high on front of brick church. Once used as bottling shop for brewery. Acquired by Second Baptist congregation in recent years. Bell used by Lutherans now in Weston Museum.

Methodist Church (1859-1867)

533 Main Street

Two-story modified Gothic-style brick, completed and dedicated after Civil War. Extensively remodeled. Used for church services.

Old Presbyterian Church (1844)

501 Washington Street

Two-room brick, built by Presbyterians, now used as Assembly of God Church.

Lorenzo Dow Bird Home (ca. 1860)

511 Summer Street

Colonial-style brick used as headquarters for Union soldiers during Civil War. Now has marble fireplace from Ben Holladay mansion and walnut beam in family room from turnpike toll station, "Half-Way House." Brick slave cabin. Site was once owned by Ben Holladay, but it is believed

that Bird built house.

Harvey Collier Home (1852)

831 Washington Street

Two-story colonial-style brick. Original fireplaces and beveled woodwork. William Ohlhausen, Weston miller, purchased, 1883.

Theodore F. Warner Home (1850)

865 Ashley Street

Federal-style two-story 10-room brick; three-room addition. Floor-length small-paned windows; colored-glass transoms; several original floors. Restored, 1953. Built on land homesteaded by Ben Holladay.

George W. Hulse-Egbert W. Railey Home (1849-1853)

1017 Spring Street

One-story rectangular weatherboarded log and brick; three-room frame addition; now seven rooms. Diamond-shaped panes in rectangular window over front door; wide-board floors, now covered. White china doorknobs which close and lock sliding doors; chair rails in kitchen. Railey, who purchased home in 1862, was cofounder, 1865, of J. M. Railey and Brother Banking Company.

Reuben Middleton Home (ca. 1847)

601 Blackhawk Street


Colonial-style brick with frame addition. Walnut stairway; two fireplaces open; pegged floors; louvered shutters. Judge James Doniphan lived in home, 1860. Restored.



The Middleton Home was occupied in 1860 by Judge James Doniphan, judge of the Platte County Court of Common Pleas.

Office of Historic Preservation, P.O. Box 176, Jefferson City, Missouri 65101

HISTORIC INVENTORY

1 No 13		4. Present Name(s) Stone Building adjacent to Sebus House		1 No
2 County Platte		5 Other Name(s)		
3 Location of Negatives				
6 Specific Location Summer		16. Thematic Category		2. County
7 City or Town Weston If Rural, Township & Vicinity		17 Date(s) or Period		
8 Site Plan with North Arrow See back of sheet		18. Style or Design		
9 Coordinates UTM Lat Long		19. Architect or Engineer		4. Present Name(s)
10 Site <input type="checkbox"/> Building <input type="checkbox"/> Structure <input type="checkbox"/> Object <input type="checkbox"/>		20. Contractor or Builder		
11. On National Register? Yes <input type="checkbox"/> No <input type="checkbox"/>		21. Original Use, if apparent		
12. Is It Eligible? Yes <input type="checkbox"/> No <input type="checkbox"/>		22 Present Use		5. Other Name(s)
13 Part of Estab Hist. Dist.? Yes <input type="checkbox"/> No <input type="checkbox"/>		23 Ownership Public <input type="checkbox"/> Private <input type="checkbox"/>		
14. District Potent'l? Yes <input type="checkbox"/> No <input type="checkbox"/>		24. Owner's Name & Address, if known		
15. Name of Established District		25. Open to Public? Yes <input type="checkbox"/> No <input type="checkbox"/>		6. Other Name(s)
42. Further Description of Important Features		26. Local Contact Person or Organization		
43 History and Significance		27. Other Surveys in Which Included		
44. Description of Environment and Outbuildings		28 No. of Stories		7. Other Name(s)
45 Sources of Information		29. Basement? Yes <input type="checkbox"/> No <input type="checkbox"/>		
		30. Foundation Material		
		31. Wall Construction		8. Other Name(s)
		32. Roof Type & Material		
		33. No. of Bays Front Side		
		34. Wall Treatment		9. Other Name(s)
		35. Plan Shape		
		36. Changes (Explain in #42) Addition <input type="checkbox"/> Altered <input type="checkbox"/> Moved <input type="checkbox"/>		
		37. Condition Interior Exterior		10. Other Name(s)
		38. Preservation Underway? Yes <input type="checkbox"/> No <input type="checkbox"/>		
		39. Endangered? By What? Yes <input type="checkbox"/> No <input type="checkbox"/>		
		40. Visible from Public Road? Yes <input type="checkbox"/> No <input type="checkbox"/>		11. Other Name(s)
		41. Distance from and Frontage on Road		
				12. Other Name(s)
		46. Prepared by Nancy B. Breme		13. Other Name(s)
		47. Organization OHP		
		48. Date 49. Revision Date(s)		

Office of Historic Preservation, P.O. Box 176, Jefferson City, Missouri 65101

HISTORIC INVENTORY

1 No 11 (38)		4. Present Name(s) (Charles A.) Bless House		1 No
2 County Platte		5 Other Name(s)		
3 Location of Negatives				
6 Specific Location 514 Summer		16. Thematic Category		2 County
7 City or Town If Rural, Township & Vicinity Weston		17 Date(s) or Period 1840		
8 Site Plan with North Arrow See back of sheet		18 Style or Design		
		19. Architect or Engineer		4 Present Name(s)
		20. Contractor or Builder		
		21. Original Use, if apparent residence		
		22 Present Use residence		5 Other Name(s)
		23 Ownership Public <input type="checkbox"/> Private <input checked="" type="checkbox"/>		
		24. Owner's Name & Address, if known Charles A. Bless 514 Summer, Weston		
9 Coordinates UTM Lat Long		25. Open to Public? Yes <input type="checkbox"/> No <input type="checkbox"/>		10
10 Site <input type="checkbox"/> Building <input type="checkbox"/>		26. Local Contact Person or Organization		
11. On National Register? Yes <input type="checkbox"/> No <input type="checkbox"/>		27. Other Surveys in Which Included		
12. Is It Eligible? Yes <input type="checkbox"/> No <input type="checkbox"/>				10A
13 Part of Estab Hist. Dist.? Yes <input type="checkbox"/> No <input type="checkbox"/>				
14. District Potent'l? Yes <input type="checkbox"/> No <input type="checkbox"/>				
15 Name of Established District				10A
42. Further Description of Important Features				
43 History and Significance				
44. Description of Environment and Outbuildings				10A
45 Sources of Information		46. Prepared by Nancy B. Breme		
		47. Organization OHP		
		48. Date		10A
		49 Revision Date(s)		



CHARLES A. BLESS HOME -- SUMMER ST., WESTON, MO.

Lots I52, I53, I54, I55, Block II

I882 --- George w. and Frances ^Belt sold to R. N. Traver
Book of Deeds --- Book 25, page I64

I889 --- R.N.Traver sold to Julius Rumpel
Book of Deeds - Book I6, page 432

I90I ---

Abstract is lost or misplaced

*Survey made by Charles Pierre
828 Washington St
Tel - 2413*

514 Summer 248

Abstract mislaid at present

MISSOURI STATE PARK BOARD - STATE HISTORICAL SURVEY
ARCHITECTURAL SITE INSPECTION LIST

Weston, Missouri

March-April, 1971

Unsubstantiated original owner - Robert Travis, school teacher
Built - 1840 about

- I. Site location-
1. who is the owner of this property? *Chas. A. Bless*
 2. who resides here (if different from owner)? *None*
 3. street address of this property: *514 Summer St, Weston*
 4. common historical name of building? *None*
 5. how long have you owned (leased this building)? *1945*

II. please map your property on the reverse of this sheet, showing:

1. all structures and out-buildings
2. foundations of removed structures
3. roads, streets and driveways
4. walkways and paths
5. fences
6. wells and cisterns
7. current property boundaries

180 on Summer
120 on Washington
30 on Thomas

III. Exterior design of your building:

A. frame building (wooden timber-framed)

1. type of wood
2. size of average timber
3. interfill (clapboards, asbestos sheeting, aluminum siding, etc.)
4. how are the timbers joined?
 - a) mortise and tenon: a space hollowed-out in a timber and shaped to fit an end of another timber.
 - b) dovetail: a series of wedges in an end of a timber designed to interlock with notches or grooves in another timber end.
 - c) spike, nail, screw
 - d) wooden pegs
 - e) nut and bolt.
5. finish of sheeting: paint, stain, natural, etc.

B. Brick building

1. arrangement of bricks (please make a small sketch of part of the wall) *Regular*
2. color *Pinkish Red*
3. size of typical brick *2 1/4" high 8 1/2" long 4" wide*
4. manufacturer's stamp- if any
5. evidence of being handmade. *yes age of house*
6. extent of original brickwork remaining. *100%*

C. Stone building

1. are stones arranged in even rows or randomly?
2. color of stone.
3. type of stone
4. extent of original stonework remaining.
5. dimensions of average stone
6. type of mortar used (clay and hair, cement, etc.)

IV. Openings (doors, windows, etc.). Please omit modern doors or recently replaced)

1. door style: a) paneled b) plain- slab door, c) board and batten
d) "Z"-frame reinforcement.
2. description: a) number of panels, b) door thickness, c) approx. height and width of each door.

Mullion glass - many + uneven

514 Summer
388

front door thick
7ft high
3ft wide

3. door hardware (please complete only if hardware is antique or known to be original)
- a) hand-forged hinges, b) cast hinges, c) strap hinges
 - ~~d)~~ modern "butt" hinges, e) hand-made lock, f) manufactured
 - g) type: latch, press-lock, bolt, h) manufacturer (if known).

4. window type:

- ~~a)~~ double-hung (standard sash windows)
- b) casement
- c) bay windows
- d) do these windows have shutters? Were they here when you bought the property? how are they hinged? *they have on front*

5. window glass: ~~a)~~ "wavy" glass, ^{partially} b) modern reproduction of "wavy" glass, c) modern smooth glass, ~~d)~~ stained glass. *front door*

V. Chimneys- location: *2*

- ~~a)~~ central, ¹ ~~b)~~ end, c) corner, d) chimney free-standing on interior of building, ³ ~~e)~~ back of chimney flush with inner surface of an interior wall, ~~f)~~ main body of chimney enclosed within the wall,
- g) main body of chimney on exterior of building and abutting it.
- h) main body of chimney free-standing on exterior of building.

description of chimney cap- please sketch on reverse.

material of chimney cap: ~~a)~~ brick, b) stone, c) other

VI. Hardware, other than on window, shutters and doors:

- a) what is it:
- b) where is it located:

VII: roof: type;

- shingle*
~~a)~~ sheet metal, b) wood shingles, c) asphalt shingles, d) slate,
- e) tile, f) other

VIII: ALTERATIONS 1) What large modifications have been made in the "old" original structure? (please explain briefly on back) *None*

- 2) What rooms, walls, rooflines, etc., have been removed or added or altered? (please explain briefly on back).

Enclosed porch.

IX: INTERIOR: Please make a rough sketch of each floorplan, and please include location of: windows, doorways and their swing direction, partitions, chimneys and fireplaces, stairs.

- 1. floors- a) are they original? *Yes 1998* b) type of wood, *Oak* c) approximate width and length of a typical board (if original)
- d) floor support: beams? *Joists?* *Oak + Walnut*

*width 1 1/2 ft.
length 7 ft.*
IX Home of Charles A. Bless
X No abstract

Surveyed by Dorothy Pierce
828 Washington
Weston, Mo.

Telephone: 386-2423

(over)

House was put together with peg
joint. All inside walls are brick,
walnut steps & round walnut railing

(over)

Telephone: 384-2425

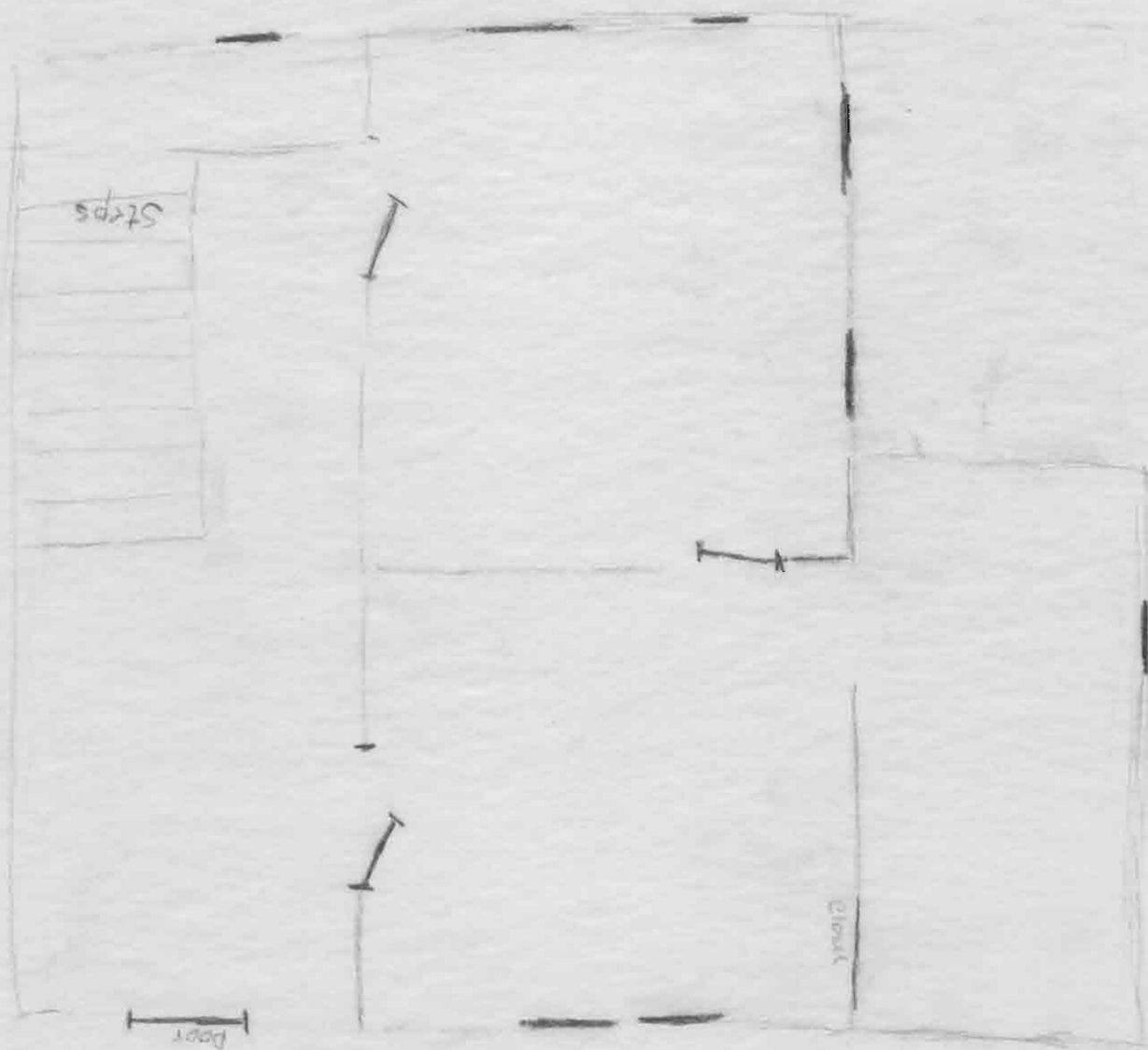
Charles A. Bless Home - Exterior
& surroundings

Washington Street

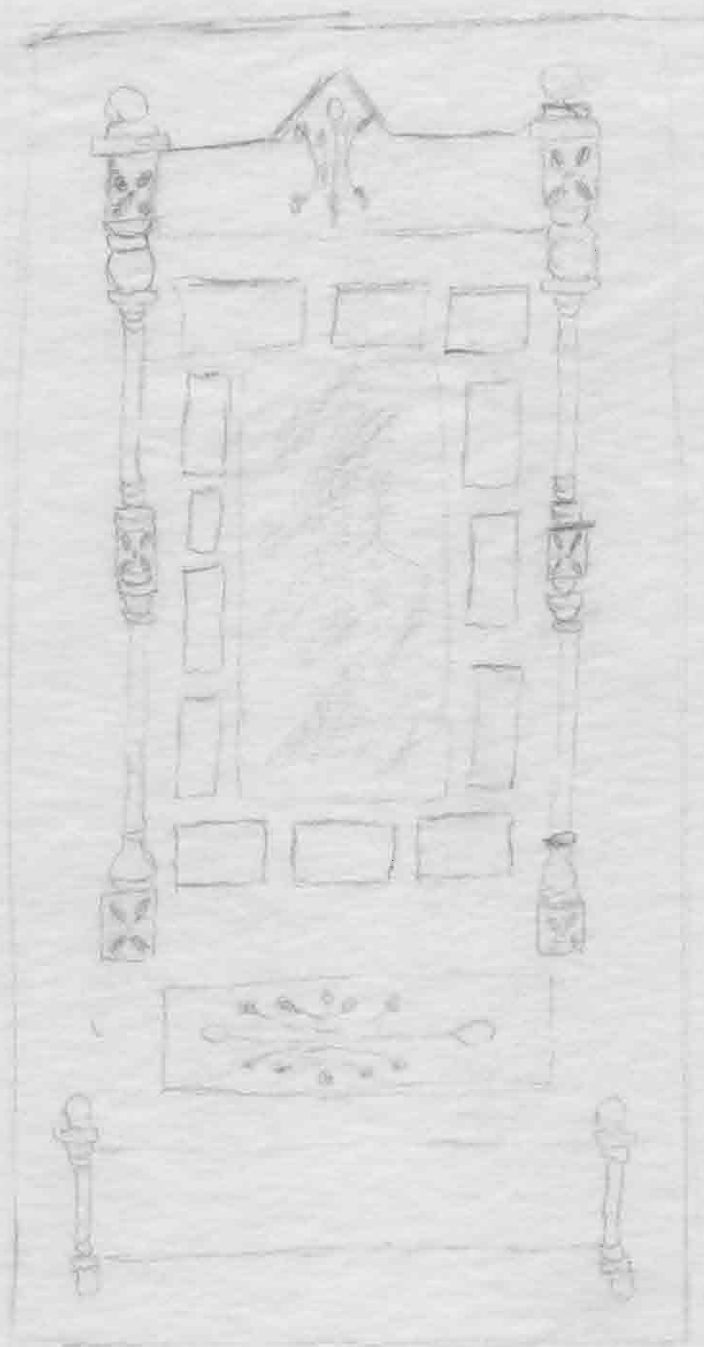


514 Summer 5/8

Charles A. Bless Home
Interior, upstairs





Front door of Charles A. Bless Home



514 Summer 8288

Office of Historic Preservation, P.O. Box 176, Jefferson City, Missouri 65101

HISTORIC INVENTORY

1 No <u>7</u> (<u>34</u>)		4 Present Name(s) <u>Shenkner House</u>		1 No
2 County <u>Platte</u>		5 Other Name(s) <u>Rollie Edmand House,</u> <u>Finch-Holladay-Shenkner House</u>		
3 Location of Negatives				
6 Specific Location <u>603 Summer</u>		16 Thematic Category	28. No. of Stories	2 County
7 City or Town If Rural, Township & Vicinity <u>Weston</u>		17 Date(s) or Period <u>1846</u>	29. Basement? Yes <input type="checkbox"/> No <input type="checkbox"/>	
8 Site Plan with North Arrow <u>See back of sheet</u>		18 Style or Design	30. Foundation Material	
9 Coordinates UTM Lat _____ Long _____		19 Architect or Engineer	31. Wall Construction	4. Present Name(s)
		20 Contractor or Builder	32. Roof Type & Material	
		21. Original Use, if apparent <u>residence</u>	33. No. of Bays Front _____ Side _____	
		22 Present Use <u>residence</u>	34. Wall Treatment	
		23 Ownership Public <input type="checkbox"/> Private <input checked="" type="checkbox"/>	35. Plan Shape	
10 Site <input type="checkbox"/> Building <input type="checkbox"/> Structure <input type="checkbox"/> Object <input type="checkbox"/>		24. Owner's Name & Address, if known	36. Changes (Explain in #42) Addition <input type="checkbox"/> Altered <input type="checkbox"/> Moved <input type="checkbox"/>	5 Other Name(s)
11 On National Register? Yes <input type="checkbox"/> No <input type="checkbox"/>		25. Open to Public? Yes <input type="checkbox"/> No <input type="checkbox"/>	37. Condition Interior _____ Exterior _____	
12 Is It Eligible? Yes <input type="checkbox"/> No <input type="checkbox"/>		26. Local Contact Person or Organization	38. Preservation Underway? Yes <input type="checkbox"/> No <input type="checkbox"/>	
13 Part of Estab Hist Dist? Yes <input type="checkbox"/> No <input type="checkbox"/>		27. Other Surveys in Which Included	39. Endangered? By What? Yes <input type="checkbox"/> No <input type="checkbox"/>	
14. District Potent'l? Yes <input type="checkbox"/> No <input type="checkbox"/>			40. Visible from Public Road? Yes <input type="checkbox"/> No <input type="checkbox"/>	
15 Name of Established District			41. Distance from and Frontage on Road	
42 Further Description of Important Features				
<div style="display: flex; justify-content: space-around;"> <div style="text-align: center;">  <p>1971 (rear)</p> </div> <div style="text-align: center;">  <p>1974 (front)</p> </div> </div>				
43 History and Significance				
44 Description of Environment and Outbuildings				
45 Sources of Information			46. Prepared by <u>Nancy B. Breme</u>	
			47. Organization <u>OHP</u>	
			48. Date	49. Revision Date(s)

183

MISSOURI STATE PARK BOARD - STATE HISTORICAL SURVEY
ARCHITECTURAL SITE INSPECTION LIST

Weston, Missouri.

March-April, 1971

*Builded
1844-1848*

- Home of
Mrs. Reta Shenker*
- I. Site location-
1. who is the owner of this property? *Mrs. Reta Shenker*
 2. who resides here (if different from owner)?
 3. street address of this property: *603 Spring + Summer*
 - * 4. common historical name of building? *Nathaniel Finch-Bentley-Holiday-Jacquem-SHenkner*
 5. how long have you owned(leased this building)? *34 yrs*

II. please map your property on the reverse of this sheet, showing:


1. all structures and out-buildings
2. foundations of removed structures
3. roads, streets and driveways
4. walkways and paths
5. fences
6. wells and cisterns
7. current property boundaries

III. Exterior design of your building:

A. frame building(wooden timber-framed)

1. type of wood
2. size of average timber
3. interfill (clapboards, asbestos sheeting, aluminum siding, etc.)
4. how are the timbers joined?
 - a) mortise and tenon: a space hollowed-out in a timber and shaped to fit an end of another timber.
 - b) dovetail: a series of wedges in and end of a timber designed to interlock with notches or grooves in another timber end.
 - c) spike, nail, screw - *square-nails (antique)*
 - d) wooden pegs
 - e) nut and bolt.
5. finish of sheeting: paint, stain, natural, etc.

B. Brick building

1. arrangement of bricks (please make a small sketch of part of the wall)

2. color *irony was red*
3. size of typical brick - *8" x 2 1/4" x 3 3/4"*
4. manufacturer's stamp- if any - *none*
- * 5. evidence of being handmade. *yes*
6. extent of original brickwork remaining. *entire*

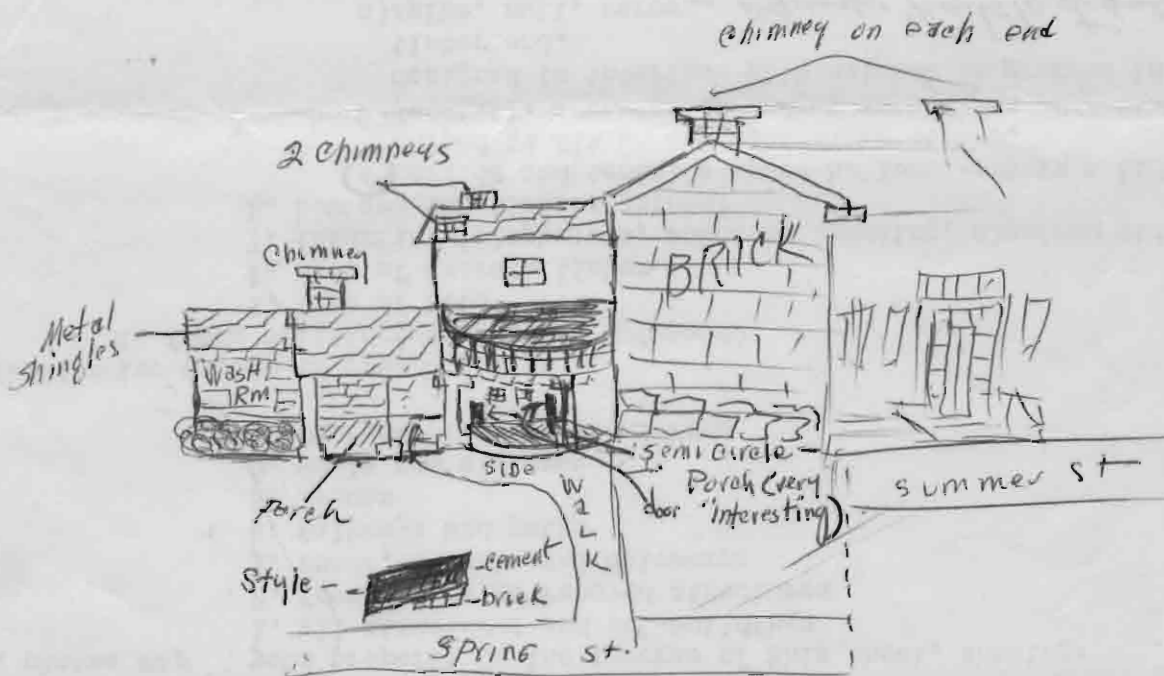
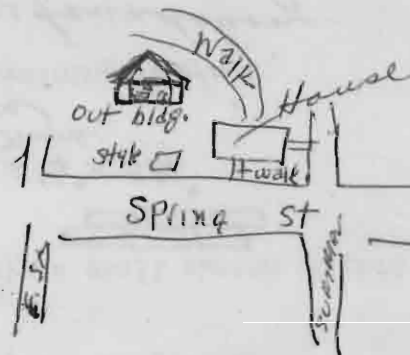
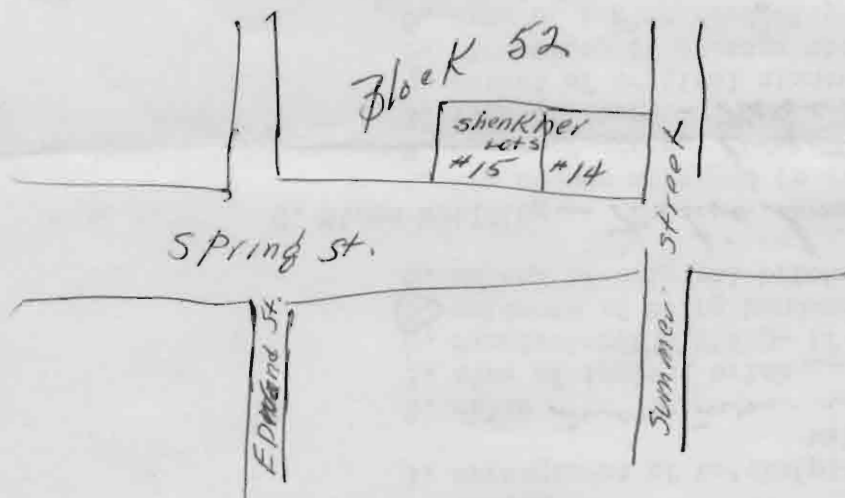
C. Stone building - *Native limestone foundation*

1. are stones arranged in even rows or randomly? *Randomly*
2. color of stone. *limestone gray - painted white*
3. type of stone - *Native limestone*
4. extent of original stonework remaining. *all of foundation*
5. dimensions of average stone -
6. type of mortar used (clay and hair, cement, etc.) - *dry wall -*

IV. Openings (doors, windows, etc.). Please omit modern doors or recently replaced)

1. door style: a) paneled b) plain-slab door, c) board and batten
d) "Z"-frame reinforcement.
2. description: a) number of panels b) door thickness, c) approx. height and width of each door.

Item # 2



3. door hardware (please complete only if hardware is antique or known to be original) replaced

- a) hand-forged hinges, b) cast hinges, c) strap hinges
 d) modern "butt" hinges, e) hand-made lock, f) manufactured
 g) type: latch, press-lock, bolt, h) manufacturer (if known).

4. window type:


- a) double-hung (standard sash windows)
 b) casement
 c) bay windows

d) do these windows have shutters? Were they here when you bought the property? how are they hinged?

5. window glass: a) "wavy" glass, b) modern reproduction of "wavy" glass, c) modern smooth glass, d) stained glass.

V. Chimneys- location: five chimneys

- a) central, b) end, c) corner, d) chimney free-standing on interior of building, e) back of chimney flush with inner surface of an interior wall, f) main body of chimney enclosed within the wall, g) main body of chimney on exterior of building and abutting it, h) main body of chimney free-standing on exterior of building.

description of chimney cap- please sketch on reverse. material of chimney cap: a) brick, b) stone, c) other brickVI. Hardware, other than on window, shutters and doors: none

a) what is it:

b) where is it located:

VII: roof: type;

- a) sheet metal, b) wood shingles, c) asphalt shingles, d) slate, sheet metal
 e) tile, f) other shingles

VIII: ALTERATIONS

1) What large modifications have been made in the "old" original structure? (please explain briefly on back)

2) What rooms, walls, rooflines, etc., have been removed or added or altered? (please explain briefly on back). none

IX: INTERIOR:

Please make a rough sketch of each floorplan, and please include location of: windows, doorways and their swing direction, partitions, chimneys and fireplaces, stairs.

1. floors- a) are they original? b) type of wood, c) approximate width and length of a typical board (if original)
 d) floor support: beams? joists?

IX For what purpose is the building used?
For family residence.

X Do you have the abstract; if so,

would you allow us to examine it at a later date? yesSurvey made
by- Mr. John Peffer
#386-2656

1 brick altar -



undervash room




Transom in
Kitchen and hall

4 rooms - 1 Hall & 1 bath
downstairs

3 rooms - 1 Hall & bath
downstairs

HISTORIC INVENTORY

PL-AS-003-084

1. No. 84		4. Present Name(s)		1. No.	
2. County Platte		5. Other Name(s)			2. County
3. Location of Negatives					
6. Specific Location Thomas		16. Thematic Category		4. Present Name(s)	
		17. Date(s) or Period			
7. City or Town If Rural, Township & Vicinity Weston		18. Style or Design		5. Other Name(s)	
8. Site Plan with North Arrow See back of sheet		19. Architect or Engineer			
		20. Contractor or Builder			
9. Coordinates UTM Lat. _____ Long. _____		21. Original Use, if apparent			
		22. Present Use			
10. Site <input type="checkbox"/> Structure <input type="checkbox"/> Building <input type="checkbox"/> Object <input type="checkbox"/>		23. Ownership Public <input type="checkbox"/> Private <input type="checkbox"/>			
		24. Owner's Name & Address, if known			
11. On National Register? Yes <input type="checkbox"/> No <input type="checkbox"/>		25. Open to Public? Yes <input type="checkbox"/> No <input type="checkbox"/>			
		26. Local Contact Person or Organization			
12. Is It Eligible? Yes <input type="checkbox"/> No <input type="checkbox"/>		27. Other Surveys in Which Included			
13. Part of Estab. Hist. Dist.? Yes <input type="checkbox"/> No <input type="checkbox"/>					
14. District Potent'l? Yes <input type="checkbox"/> No <input type="checkbox"/>					
15. Name of Established District					
42. Further Description of Important Features		<div style="border: 1px solid black; padding: 5px; text-align: center;">  </div>			
43. History and Significance					
44. Description of Environment and Outbuildings					
45. Sources of Information		46. Prepared by			
		47. Organization			
		48. Date			
		49. Revision Date(s)			




1081

PL. AS-003-085

1. NO.

HISTORIC INVENTORY

PL-AS-003-086

1. No. 75 (56)		4. Present Name(s) <div style="text-align:center;">Schindler-Pepper House</div>	
2. County <div style="text-align:center;">Platte</div>		5. Other Name(s)	
3. Location of Negatives			
6. Specific Location <div style="text-align:center;">620 Thomas</div>		16. Thematic Category	
7. City or Town If Rural, Township & Vicinity <div style="text-align:center;">Weston</div>		17. Date(s) or Period <div style="text-align:center;">1855</div>	
8. Site Plan with North Arrow		18. Style or Design	
		19. Architect or Engineer	
		20. Contractor or Builder	
9. Coordinates UTM Lat. _____ Long. _____		21. Original Use, if apparent <div style="text-align:center;">residence</div>	
10. Site <input type="checkbox"/> Building <input type="checkbox"/> Structure <input type="checkbox"/> Object <input type="checkbox"/>		22. Present Use <div style="text-align:center;">residence</div>	
11. On National Register? Yes <input type="checkbox"/> No <input type="checkbox"/>		23. Ownership Public <input type="checkbox"/> Private <input type="checkbox"/>	
12. Is It Eligible? Yes <input type="checkbox"/> No <input type="checkbox"/>		24. Owner's Name & Address, if known	
13. Part of Estab. Hist. Dist.? Yes <input type="checkbox"/> No <input type="checkbox"/>		25. Open to Public? Yes <input type="checkbox"/> No <input type="checkbox"/>	
14. District Potent'l? Yes <input type="checkbox"/> No <input type="checkbox"/>		26. Local Contact Person or Organization	
15. Name of Established District		27. Other Surveys in Which Included	
42. Further Description of Important Features <div style="text-align:center;">1974</div>			
43. History and Significance <div style="text-align:center;">1971</div>			
44. Description of Environment and Outbuildings			
45. Sources of Information		46. Prepared by <div style="text-align:center;">Nancy B. Breme</div>	
		47. Organization <div style="text-align:center;">OHP</div>	
		48. Date _____ 49. Revision Date(s) _____	

184



MISSOURI STATE PARK BOARD

STATE HISTORICAL SURVEY AND PLANNING OFFICE
AREA CODE 314 TELEPHONE 449-0725
SUITE 215 - COLUMBIA PROFESSIONAL BUILDING
509 UNIVERSITY AVENUE
COLUMBIA, MISSOURI 65201

March 6, 1971

Schindler-Pepper Home
520 Thomas

WARREN E. HEARNES
GOVERNOR

JOSEPH JAEGER, JR.
DIRECTOR

BOARD

•

Dear Property Owner:

CARTER V. BLANTON
CHAIRMAN
SHELBYNA

CONN C. WINFREY
VICE-CHAIRMAN
LEBANON

CHARLES TYE EVANS
ST. JOSEPH

ROBERT M. WOLPERS
POPLAR BLUFF

HUBERT E. LAY
HOUSTON

GERALD B. ROWAN
KANSAS CITY

In an effort to study the surviving examples of historic architecture in Weston, Missouri, it is essential to gather certain facts pertaining to the construction of the oldest buildings in your town. I am enclosing a two-page questionnaire for you to fill out at your leisure and return to our office. We feel that your home is an integral part of an exceptionally well-preserved Missouri rivertown, and that you possess a building which not only reflects typical mid-nineteenth century Missouri rivertown life, but an outstanding example of period architecture as well.

It is one of the goals of this office to study historically important Missouri river towns and to make a permanent record of the architectural styles found in each place. Your cooperation in this endeavor is very much appreciated.

Sincerely,

STATE HISTORICAL SURVEY AND PLANNING OFFICE

Stephen Raiche
Stephen Raiche
Research Historian

SR:kam

You are Always Welcome in Missouri's Scenic State Parks

620 Thomas

284

MISSOURI STATE PARK BOARD - STATE HISTORICAL SURVEY
ARCHITECTURAL SITE INSPECTION LIST
Weston, Missouri
March-April, 1971

620 Thomas

I. Site location-

1. who is the owner of this property? *Mr. & Mrs. Raymond Pepper*
2. who resides here (if different from owner)? *owners*
3. street address of this property: *5-20 Thomas*
4. common historical name of building? *Schindler*
5. how long have you owned (leased this building)?
*Mrs. Pepper was a Schindler +
sell her to it.*

II. please map your property on the reverse of this sheet, showing:


1. all structures and out-buildings
2. foundations of removed structures
3. roads, streets and driveways
4. walkways and paths
5. fences *fence on 2 sides*
6. wells and cisterns
7. current property boundaries

III. Exterior design of your building:

A. frame building (wooden timber-framed) - *half brick - half wood*

1. type of wood *mostly walnut*
2. size of average timber
3. interfill (clapboards, asbestos sheeting, aluminum siding, etc.)
4. how are the timbers joined?
 - a) mortise and tenon: a space hollowed-out in a timber and shaped to fit an end of another timber.
 - b) dovetail: a series of wedges in an end of a timber designed to interlock with notches or grooves in another timber end.
 - c) spike, nail, screw
 - d) wooden pegs
 - e) nut and bolt.
5. finish of sheeting: paint, stain, natural, etc.

B. Brick building

1. arrangement of bricks (please make a small sketch of part of the wall)

2. color
3. size of typical bricks *Tahdard*
4. manufacturer's stamp - if any - *none*
5. evidence of being handmade. *yes - rough + irregular*
6. extent of original brickwork remaining. *All*

brick is painted white

C. Stone building

1. are stones arranged in even rows or randomly?
2. color of stone.
3. type of stone
4. extent of original stonework remaining.
5. dimensions of average stone
6. type of mortar used (clay and hair, cement, etc.)

IV. Openings (doors, windows, etc.). Please omit modern doors or recently replaced)

1. door style: a) paneled b) plain - slab door, c) board and batten
d) "Z"-frame reinforcement.
2. description: a) number of panels, b) door thickness, c) approx.
height and width of each door.

620 Thomas

364

doors have been replaced

3. door hardware (please complete only if hardware is antique or known to be original)
- a) hand-forged hinges, b) cast hinges, c) strap hinges
 - △ d) modern "butt" hinges, e) hand-made lock, f) manufactured
 - g) type: latch, press-lock, bolt, h) manufacturer (if known).

4. window type:

- a) double-hung (standard sash windows) *yes*
- b) casement
- c) bay windows
- d) do these windows have shutters? Were they here when you bought the property? how are they hinged? *no shutters*
no evidence of shutters or hinges

5. window glass: a) "wavy" glass, b) modern reproduction of "wavy" glass, c) modern smooth glass, d) stained glass.

V. Chimneys- location:

- a) central, b) end, c) corner, d) chimney free-standing on interior of building, *one* e) back of chimney flush with inner surface of an interior wall, f) main body of chimney enclosed within the wall,
- one* g) main body of chimney on exterior of building and abutting it.
- the* h) main body of chimney free-standing on exterior of building.

drawing on back
description of chimney cap- please sketch on reverse.

material of chimney cap: a) brick, b) stone, c) other

VI. Hardware, other than on windows, shutters and doors:

- a) what is it:

- b) where is it located: *none*

VII: roof: type;

- a) sheet metal, b) wood shingles, c) asphalt shingles, d) slate,
- e) tile, f) other

VIII: ALTERATIONS 1) What large modifications have been made in the "old" original structure? (please explain briefly on back)

- 2) What rooms, walls, rooflines, etc., have been removed or added or altered? (please explain briefly on back).

floors + walls repaired

one floor 2nd story - has original boards

IX: INTERIOR: Please make a rough sketch of each floorplan, and please include location of: windows, doorways and their swing direction, partitions, chimneys and fireplaces, stairs.

- 1. floors- a) are they original? b) type of wood, c) approximate width and length of a typical board (if original)
- d) floor support: beams? joists?

620 Thomas

484

For what was building used? home


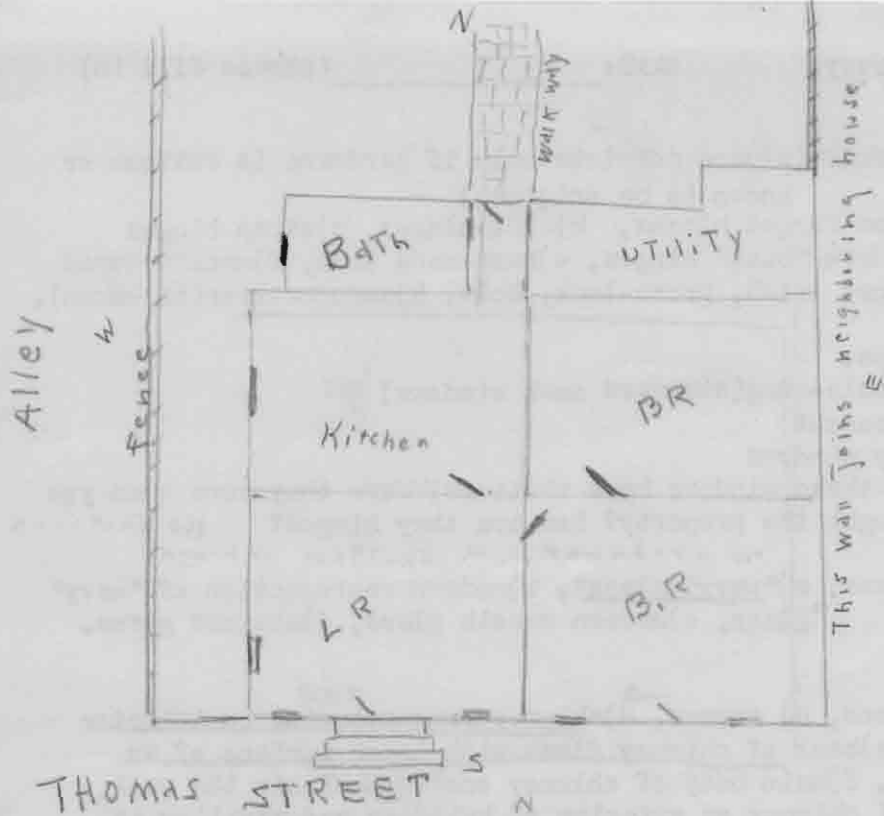
I have been told that the lot on which the house stands, was the first lot sold in Weston. Do not know definite date of house but presumably in the 1850's.

Survey

Tel- 2324

over,


by Ruth Dillhausen - 1017 Spring



This house is so typical of The Georgetown or Frederick Md. houses as it is built on the street. The west part of the house is brick - The East - 2 story part - of wood, which is evidence of it being added to. On the west part, The windows + sills are the original ones. Inside - window tracings + woodwork also original.

HISTORIC INVENTORY

PL-AS-CO3-087

1. No. 121 (55) 2. County Platte 3. Location of Negatives	4. Present Name(s) <div style="text-align: center; font-size: 1.2em;">Old Bethune School</div> 5. Other Name(s)	1. No.	
6. Specific Location <div style="text-align: center; font-size: 1.2em;">786 Thomas</div>	16. Thematic Category 17. Date(s) or Period <div style="text-align: center; font-size: 1.2em;">1853</div>	28. No. of Stories 29. Basement? Yes <input type="checkbox"/> No <input type="checkbox"/> 30. Foundation Material 31. Wall Construction 32. Roof Type & Material 33. No. of Bays <div style="display: flex; justify-content: space-between;"><div>Front</div><div>Side</div></div>	2. County
7. City or Town If Rural, Township & Vicinity 8. Site Plan with North Arrow <div style="text-align: center; font-size: 1.2em;">See back of sheet</div>	18. Style or Design 19. Architect or Engineer 20. Contractor or Builder 21. Original Use, if apparent <div style="text-align: center; font-size: 1.2em;">church*</div> 22. Present Use <div style="text-align: center; font-size: 1.2em;">residence</div>	34. Wall Treatment 35. Plan Shape 36. Changes (Explain in #42) Addition <input type="checkbox"/> Altered <input type="checkbox"/> Moved <input type="checkbox"/> 37. Condition <div style="display: flex; justify-content: space-between;"><div>Interior</div><div>Exterior</div></div>	4. Present Name(s)
9. Coordinates UTM <div style="display: flex; justify-content: space-between;"><div>Lat.</div><div>Long.</div></div>	23. Ownership Public <input type="checkbox"/> Private <input checked="" type="checkbox"/> 24. Owner's Name & Address, if known <div style="text-align: center; font-size: 1.2em;">George Rumpel</div>	38. Preservation Underway? Yes <input type="checkbox"/> No <input type="checkbox"/> 39. Endangered? By What? Yes <input type="checkbox"/> No <input type="checkbox"/> 40. Visible from Public Road? Yes <input type="checkbox"/> No <input type="checkbox"/> 41. Distance from and Frontage on Road	5. Other Name(s)
10. Site <input type="checkbox"/> Building <input type="checkbox"/> Structure <input type="checkbox"/> Object <input type="checkbox"/> 11. On National Register? Yes <input type="checkbox"/> No <input type="checkbox"/> 12. Is It Eligible? Yes <input type="checkbox"/> No <input type="checkbox"/> 13. Part of Estab. Hist. Dist.? Yes <input type="checkbox"/> No <input type="checkbox"/> 14. District Potent'l? Yes <input type="checkbox"/> No <input type="checkbox"/> 15. Name of Established District	25. Open to Public? Yes <input type="checkbox"/> No <input type="checkbox"/> 26. Local Contact Person or Organization 27. Other Surveys in Which Included	42. Further Description of Important Features <div style="text-align: right;">  </div>	
43. History and Significance <div style="font-size: 1.2em;">*built as a German Methodist church, but became first Negro school after the Civil War</div>			
44. Description of Environment and Outbuildings			
45. Sources of Information <div style="text-align: center; font-size: 1.5em;">183</div>			
46. Prepared by <div style="text-align: center; font-size: 1.2em;">Nancy B. Breme</div>			
47. Organization <div style="text-align: center; font-size: 1.2em;">OHP</div>			
48. Date		49. Revision Date(s)	

MISSOURI STATE PARK BOARD - STATE HISTORICAL SURVEY
ARCHITECTURAL SITE INSPECTION LIST

Weston, Missouri.

March-April, 1971

Belhune School

- I. Site location-
1. who is the owner of this property? *Geo Rumpel*
 2. who resides here (if different from owner)? *Rented*
 3. street address of this property: *Alley off Thomas*
 4. common historical name of building? *Belhune School*
 5. how long have you owned (leased this building)?

II. please map your property on the reverse of this sheet, showing:

1. all structures and out-buildings
2. foundations of removed structures
3. roads, streets and driveways
4. walkways and paths
5. fences
6. wells and cisterns
7. current property boundaries

III. Exterior design of your building:

A. frame building (wooden timber-framed)

1. type of wood
2. size of average timber
3. interfill (clapboards, asbestos sheeting, aluminum siding, etc.)
4. how are the timbers joined?
 - a) mortise and tenon: a space hollowed-out in a timber and shaped to fit an end of another timber.
 - b) dovetail: a series of wedges in an end of a timber designed to interlock with notches or grooves in another timber end.
 - c) spike, nail, screw
 - d) wooden pegs
 - e) nut and bolt.
5. finish of sheeting: paint, stain, natural, etc.

B. Brick building

1. arrangement of bricks (please make a small sketch of part of the wall)
2. color *Natural*
3. size of typical brick *Reg.*
4. manufacturer's stamp - if any *None*
5. evidence of being handmade. *YPS*
6. extent of original brickwork remaining. *All*

C. Stone building

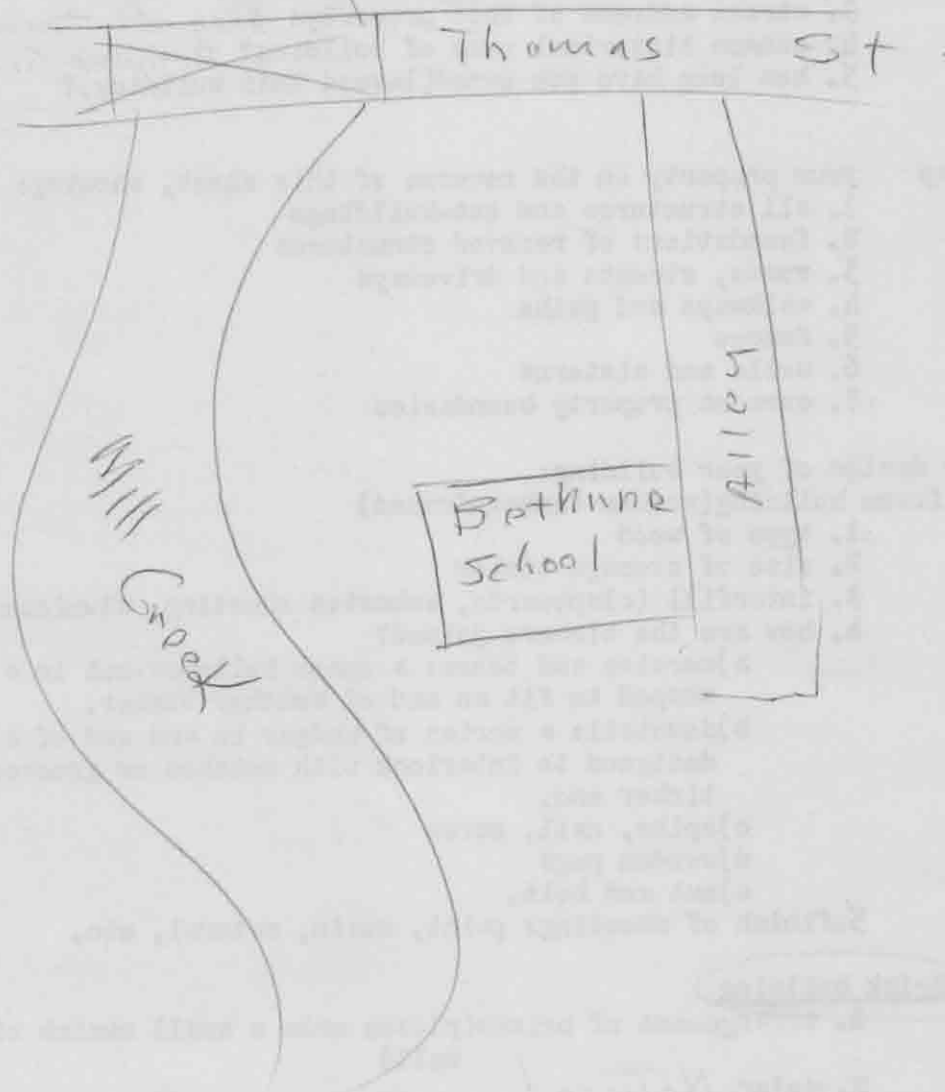
1. are stones arranged in even rows or randomly?
2. color of stone.
3. type of stone
4. extent of original stonework remaining.
5. dimensions of average stone
6. type of mortar used (clay and hair, cement, etc.)

IV. Openings (doors, windows, etc.). Please omit modern doors or recently replaced)

1. doorstyle: a) caneled b) plain - slab door, c) board and batten
d) "Z"-frame reinforcement.
2. description: a) number of panels, b) door thickness, c) approx. height and width of each door.

784 Thomas

283



Built as German Methodist. but
became first Negro school after Civil War.

3. door hardware (please complete only if hardware is antique or known to be original)

- a) hand-forged hinges, b) cast hinges, c) strap hinges
- d) modern "butt" hinges, e) hand-made lock, f) manufactured
- g) type: latch, press-lock, bolt, h) manufacturer (if known).

4. window type:

- a) double-hung (standard sash windows)
- b) casement
- c) bay windows
- d) do these windows have shutters? Were they here when you bought the property? how are they hinged? *No*

5. window glass: a) "wavy" glass, b) modern reproduction of "wavy" glass, c) modern smooth glass, d) stained glass. *No*

V. Chimneys- location:

- a) central, b) end, c) corner, d) chimney free-standing on interior of building, e) back of chimney flush with inner surface of an interior wall, f) main body of chimney enclosed within the wall, g) main body of chimney on exterior of building and abutting it, h) main body of chimney free-standing on exterior of building.

description of chimney cap- please sketch on reverse.

material of chimney cap: a) brick, b) stone, c) other

VI. Hardware, other than on window, shutters and doors:

a) what is it:

b) where is it located:

VII: roof: type;

- a) sheet metal, b) wood shingles, c) asphalt shingles, d) slate, e) tile, f) other

VIII: ALTERATIONS 1) What large modifications have been made in the "old" original structure? (please explain briefly on back)

2) What rooms, walls, rooflines, etc., have been removed or added or altered? (please explain briefly on back).

IX: INTERIOR: Please make a rough sketch of each floorplan, and please include location of: windows, doorways and their swing direction, partitions, chimneys and fireplaces, stairs.


- 1. floors- a) are they original? b) type of wood, c) approximate width and length of a typical board (if original)
- d) floor support: beams? joists?

IX For what purpose is the building used?

X Do you have the abstract; if so, would you allow us to examine it at a later date?

HISTORIC INVENTORY

PL-AS-003-088

1. No. 85		4. Present Name(s)		1. No.	
2. County Platte		5. Other Name(s)			2. County
3. Location of Negatives					
6. Specific Location 814 Thomas		16. Thematic Category		4. Present Name(s)	
		17. Date(s) or Period			
7. City or Town If Rural, Township & Vicinity Weston		18. Style or Design		5. Other Name(s)	
8. Site Plan with North Arrow See back of sheet		19. Architect or Engineer			
		20. Contractor or Builder			
		21. Original Use, if apparent			
		22. Present Use			
9. Coordinates UTM Lat. Long.		23. Ownership Public <input type="checkbox"/> Private <input type="checkbox"/>		6. Other Name(s)	
10. Site <input type="checkbox"/> Building <input type="checkbox"/> Structure <input type="checkbox"/> Object <input type="checkbox"/>		24. Owner's Name & Address, if known			
11. On National Register? Yes <input type="checkbox"/> No <input type="checkbox"/>		25. Open to Public? Yes <input type="checkbox"/> No <input type="checkbox"/>		7. Other Name(s)	
12. Is It Eligible? Yes <input type="checkbox"/> No <input type="checkbox"/>		26. Local Contact Person or Organization			
13. Part of Estab. Hist. Dist.? Yes <input type="checkbox"/> No <input type="checkbox"/>		27. Other Surveys in Which Included		8. Other Name(s)	
14. District Potent'l? Yes <input type="checkbox"/> No <input type="checkbox"/>					
15. Name of Established District				9. Other Name(s)	
42. Further Description of Important Features				10. Other Name(s)	
<div style="border: 1px solid black; padding: 5px; width: 150px; height: 100px; margin: 0 auto;">  </div>					
				43. History and Significance	
44. Description of Environment and Outbuildings					
45. Sources of Information 1061				46. Prepared by	
				47. Organization	
				48. Date	49. Revision Date(s)

HISTORIC INVENTORY

PL-AS-003-089

1. No. 19 (54)		4. Present Name(s) Noll-Bri11 House		1. No.	
2. County Platte		5. Other Name(s)			2. County
3. Location of Negatives					
6. Specific Location 831 Thomas		16. Thematic Category		3. Present Name(s)	
7. City or Town If Rural, Township & Vicinity Weston		17. Date(s) or Period 1855			
8. Site Plan with North Arrow See back of sheet		18. Style or Design		4. Present Name(s)	
		19. Architect or Engineer			
		20. Contractor or Builder		5. Other Name(s)	
		21. Original Use, if apparent residence			
22. Present Use residence		23. Ownership Public <input type="checkbox"/> Private <input checked="" type="checkbox"/>			
24. Owner's Name & Address, if known		25. Open to Public? Yes <input type="checkbox"/> No <input type="checkbox"/>			
9. Coordinates UTM Lat. Long		26. Local Contact Person or Organization			
10. Site <input type="checkbox"/> Building <input type="checkbox"/> Structure <input type="checkbox"/> Object <input type="checkbox"/>		27. Other Surveys in Which Included			
11. On National Register? Yes <input type="checkbox"/> No <input type="checkbox"/>		28. No. of Stories			
12. Is It Eligible? Yes <input type="checkbox"/> No <input type="checkbox"/>		29. Basement? Yes <input type="checkbox"/> No <input type="checkbox"/>			
13. Part of Estab. Hist. Dist.? Yes <input type="checkbox"/> No <input type="checkbox"/>		30. Foundation Material			
14. District Potent'l? Yes <input type="checkbox"/> No <input type="checkbox"/>		31. Wall Construction			
15. Name of Established District		32. Roof Type & Material			
42. Further Description of Important Features		33. No. of Bays Front Side			
		34. Wall Treatment			
		35. Plan Shape			
		36. Changes (Explain in #A2) Addition <input type="checkbox"/> Altered <input type="checkbox"/> Moved <input type="checkbox"/>			
43. History and Significance		37. Condition Interior Exterior			
		38. Preservation Underway? Yes <input type="checkbox"/> No <input type="checkbox"/>			
		39. Endangered? By What? Yes <input type="checkbox"/> No <input type="checkbox"/>			
		40. Visible from Public Road? Yes <input type="checkbox"/> No <input type="checkbox"/>			
44. Description of Environment and Outbuildings		41. Distance from and Frontage on Road			
45. Sources of Information		46. Prepared by Nancy B. Breme		5. Other Name(s)	
		47. Organization OHP			
		48. Date 49. Revision Date(s)			



103

MISSOURI STATE PARK BOARD - STATE HISTORICAL SURVEY
ARCHITECTURAL SITE INSPECTION LIST

Weston, Missouri

March-April, 1971

Noll - BRILL House

- I. Site location-
1. who is the owner of this property? *E. L. Brill*
 2. who resides here (if different from owner)?
 3. street address of this property: *Washington Thomas*
 4. common historical name of building?
 5. owned (leased this building)? *80 yrs.*
- II. please map your property on the reverse of this sheet, showing:
1. all structures and out-buildings *Well house + Brick*
 2. foundations of removed structures *oat house*
 3. roads, streets and driveways
 4. walkways and paths
 5. fences
 6. wells and cisterns *One Well*
 7. current property boundaries
- III. Exterior design of your building:
- A. frame building (wooden timber-framed)
1. type of wood *Walnut siding*
 2. size of average timber
 3. interfill (clapboards, asbestos sheeting, aluminum siding, etc.)
 4. how are the timbers joined?
 - a) mortise and tenon: a space hollowed-out in a timber and shaped to fit an end of another timber.
 - b) dovetail: a series of wedges in an end of a timber designed to interlock with notches or grooves in another timber end.
 - c) spike, nail, screw
 - d) wooden pegs
 - e) nut and bolt.
 5. finish of sheeting: paint, stain, natural, etc.
- B. Brick building
1. arrangement of bricks (please make a small sketch of part of the wall)
 2. color
 3. size of typical brick
 4. manufacturer's stamp- if any
 5. evidence of being handmade.
 6. extent of original brickwork remaining.
- C. Stone building
1. are stones arranged in even rows or randomly?
 2. color of stone.
 3. type of stone
 4. extent of original stonework remaining.
 5. dimensions of average stone
 6. type of mortar used (clay and hair, cement, etc.)
- IV. Openings (doors, windows, etc.). Please omit modern doors or recently replaced)
1. doorstyle: a) paneled b) plain- slab door, c) board and batten
d) "Z"-frame reinforcement.
 2. description: a) number of panels, b) door thickness, c) approx. height and width of each door.

851 Thomas

295

3. door hardware (please complete only if hardware is antique or known to be original)
 a) hand-forged hinges, b) cast hinges, c) strap hinges
 d) modern "butt" hinges, e) hand-made lock, f) manufactured
 g) type: latch, press-lock, bolt, h) manufacturer (if known).

4. window type:
 a) double-hung (standard sash windows)
 b) casement
 c) bay windows
 d) do these windows have shutters? Were they here when you bought the property? how are they hinged?

5. window glass: a) Some "wavy" glass, b) modern reproduction of "wavy" glass, c) modern smooth glass, d) stained glass.

V. Chimneys- location:

- a) central, b) end, c) corner, d) chimney free-standing on interior of building, e) back of chimney flush with inner surface of an interior wall, f) main body of chimney enclosed within the wall, g) main body of chimney on exterior of building and abutting it, h) main body of chimney free-standing on exterior of building.

description of chimney cap- please sketch on reverse.

material of chimney cap: a) brick, b) stone, c) other

VI. Hardware, other than on windows, shutters and doors:

- a) what is it:
 b) where is it located:

VII: roof: type;

- a) sheet metal, b) wood shingles, c) asphalt shingles, d) slate, e) tile, f) other

VIII: ALTERATIONS 1) What large modifications have been made in the "old" original structure? (please explain briefly on back) **None**

- 2) What rooms, walls, rooflines, etc., have been removed or added or altered? (please explain briefly on back).

IX. ~~INTERIOR~~: Please make a rough sketch of each floorplan, and please include location of: windows, doorways and their swing direction, partitions, chimneys and fireplaces, stairs.

1. floors- a) are they original? b) type of wood, c) approximate width and length of a typical board (if original)
 d) floor support: beams? joists?

831 Thomas

303

Well has original wooden windowless

IX. Jay's color purpose is the building used?
 Residence.

X Do you have an architect; if so may we consult it at a later date?

Survey made by Mr. R. J. Feeling

HISTORIC INVENTORY

PL-AS-003-090

1. No. 86		4. Present Name(s)		1. No.	
2. County Platte		5. Other Name(s)			2. County
3. Location of Negatives					
6. Specific Location north corner of Walnut and Welt		16. Thematic Category		4. Present Name(s)	
		17. Date(s) or Period			
7. City or Town If Rural, Township & Vicinity Weston		18. Style or Design		5. Other Name(s)	
		19. Architect or Engineer			
8. Site Plan with North Arrow see back of sheet		20. Contractor or Builder			
		21. Original Use, if apparent			
		22. Present Use			
		23. Ownership Public <input type="checkbox"/> Private <input type="checkbox"/>			
		24. Owner's Name & Address, if known			
		25. Open to Public? Yes <input type="checkbox"/> No <input type="checkbox"/>			
		26. Local Contact Person or Organization			
		27. Other Surveys in Which Included			
		28. No. of Stories			
		29. Basement? Yes <input type="checkbox"/> No <input type="checkbox"/>			
30. Foundation Material					
31. Wall Construction					
32. Roof Type & Material					
33. No. of Bays Front Side					
34. Wall Treatment					
35. Plan Shape					
36. Changes (Explain in #42) Addition <input type="checkbox"/> Altered <input type="checkbox"/> Moved <input type="checkbox"/>					
37. Condition Interior Exterior					
38. Preservation Underway? Yes <input type="checkbox"/> No <input type="checkbox"/>					
39. Endangered? By What? Yes <input type="checkbox"/> No <input type="checkbox"/>					
40. Visible from Public Road? Yes <input type="checkbox"/> No <input type="checkbox"/>					
41. Distance from and Frontage on Road					
42. Further Description of Important Features					
43. History and Significance					
44. Description of Environment and Outbuildings					
45. Sources of Information				46. Prepared by	
				47. Organization	
				48. Date	
				49. Revision Date(s)	



1061

Office of Historic Preservation, P.O. Box 176, Jefferson City, Missouri 65101

HISTORIC INVENTORY

1 No		4. Present Name(s) <div style="text-align: center; font-size: 1.2em;">McGhay House</div>		1 No
2 County <div style="text-align: center; font-size: 1.2em;">Platte</div>		5 Other Name(s)		
3 Location of Negatives				
6 Specific Location <div style="text-align: center; font-size: 1.2em;">203 Walnut **</div>		16. Thematic Category		2 County
		17 Date(s) or Period		
7 City or Town If Rural, Township & Vicinity <div style="text-align: center; font-size: 1.2em;">Weston</div>		18 Style or Design		4 Present Name(s)
8 Site Plan with North Arrow <div style="text-align: center; font-size: 1.2em;">See back of sheet</div>		19 Architect or Engineer		
		20 Contractor or Builder		5 Other Name(s)
		21 Original Use, if apparent		
		22 Present Use		
		23 Ownership <div style="float: right;">Public <input type="checkbox"/> Private <input type="checkbox"/></div>		
		24 Owner's Name & Address, if known		
		25 Open to Public? <div style="float: right;">Yes <input type="checkbox"/> No <input type="checkbox"/></div>		
9 Coordinates <div style="float: right;">UTM</div> <div style="clear: both;">Lat Long</div>		26 Local Contact Person or Organization		5 Other Name(s)
10 <div style="display: flex; justify-content: space-between;"><div>Site <input type="checkbox"/> Building <input type="checkbox"/></div><div>Structure <input type="checkbox"/> Object <input type="checkbox"/></div></div>		27 Other Surveys in Which Included		
11 On National Register? <div style="float: right;">Yes <input type="checkbox"/> No <input type="checkbox"/></div>		12 Is It Eligible? <div style="float: right;">Yes <input type="checkbox"/> No <input type="checkbox"/></div>		5 Other Name(s)
13 Part of Estab. Hist. Dist.? <div style="float: right;">Yes <input type="checkbox"/> No <input type="checkbox"/></div>		14 District Potent'l? <div style="float: right;">Yes <input type="checkbox"/> No <input type="checkbox"/></div>		
15 Name of Established District		28 No. of Stories		5 Other Name(s)
		29 Basement? <div style="float: right;">Yes <input type="checkbox"/> No <input type="checkbox"/></div>		
		30 Foundation Material		5 Other Name(s)
		31 Wall Construction		
		32 Roof Type & Material		5 Other Name(s)
		33 No. of Bays <div style="float: right;">Front <input type="checkbox"/> Side <input type="checkbox"/></div>		
		34 Wall Treatment		5 Other Name(s)
		35 Plan Shape		
		36 Changes (Explain in #42) <div style="float: right;">Addition <input type="checkbox"/> Altered <input type="checkbox"/> Moved <input type="checkbox"/></div>		5 Other Name(s)
		37 Condition <div style="float: right;">Interior <input type="checkbox"/> Exterior <input type="checkbox"/></div>		
		38 Preservation Underway? <div style="float: right;">Yes <input type="checkbox"/> No <input type="checkbox"/></div>		5 Other Name(s)
		39 Endangered? By What? <div style="float: right;">Yes <input type="checkbox"/> No <input type="checkbox"/></div>		
		40 Visible from Public Road? <div style="float: right;">Yes <input type="checkbox"/> No <input type="checkbox"/></div>		5 Other Name(s)
		41 Distance from and Frontage on Road		
42. Further Description of Important Features				
43 History and Significance				
44 Description of Environment and Outbuildings				
45 Sources of Information				46. Prepared by
				47. Organization
48. Date		49. Revision Date(s)		



1063

MISSOURI STATE PARK BOARD - STATE HISTORICAL SURVEY
ARCHITECTURAL SITE INSPECTION LIST
Weston, Missouri
March-April, 1971

I. Site location-

1. who is the owner of this property? *Bill Winters*
2. who resides here (if different from owner)? *Hugh Mc Gay*
3. street address of this property: *203 Walnut*
4. common historical name of building?
5. how long have you owned (leased this building)?

II. please map

your property on the reverse of this sheet, showing:

1. all structures and out-buildings
2. foundations of removed structures
3. roads, streets and driveways
4. walkways and paths
5. fences
6. wells and cisterns *old well - now covered.*
7. current property boundaries

III. Exterior design of your building:

A. frame building (wooden timber-framed)

1. type of wood
2. size of average timber
3. interfill (clapboards, asbestos sheeting, aluminum siding, etc.)
4. how are the timbers joined?
 - a) mortise and tenon: a space hollowed-out in a timber and shaped to fit an end of another timber.
 - b) dovetail: a series of wedges in and end of a timber designed to interlock with notches or grooves in another timber end.
 - c) spike, nail, screw
 - d) wooden pegs
 - e) nut and bolt.
5. finish of sheeting: paint, stain, natural, etc.

B. Brick building

1. arrangement of bricks (please make a small sketch of part of the wall)
2. color
3. size of typical brick
4. manufacturer's stamp - if any
5. evidence of being handmade. *soft brick*
6. extent of original brickwork remaining. *two front structure*



C. Stone building

1. are stones arranged in even rows or randomly?
2. color of stone.
3. type of stone
4. extent of original stonework remaining.
5. dimensions of average stone
6. type of mortar used (clay and hair, cement, etc.)

IV. Openings (doors, windows, etc.). Please omit modern doors or recently replaced)

1. door style: a) paneled b) plain - slab door, c) board and batten d) "Z"-frame reinforcement.
2. description: a) number of panels, b) door thickness, c) approx. height and width of each door.

203 Walnut
2 of 3

*original
doors*

3. door hardware (please complete only if hardware is antique or known to be original)
- a) hand-forged hinges, b) cast hinges, c) strap hinges
 - d) modern "butt" hinges, e) hand-made lock, f) manufactured
 - g) type: latch, press-lock, bolt, h) manufacturer (if known).

4. window type:

- a) double-hung (standard sash windows)
- b) casement
- c) bay windows
- d) do these windows have shutters? Were they here when you bought the property? how are they hinged?

5. window glass: a) "wavy" glass, b) modern reproduction of "wavy" glass, c) modern smooth glass, d) stained glass.

V. Chimneys- location:

- a) central, b) end, c) corner, d) chimney free-standing on interior of building, e) back of chimney flush with inner surface of an interior wall, f) main body of chimney enclosed within the wall, g) main body of chimney on exterior of building and abutting it, h) main body of chimney free-standing on exterior of building.

one fire place removed.
description of chimney cap- please sketch on reverse.

material of chimney cap: a) brick, b) stone, c) other

VI. Hardware, other than on windows, shutters and doors:

a) what is it:

b) where is it located:

VII: roof: type;

- a) sheet metal, b) wood shingles, c) asphalt shingles, d) slate, e) tile, f) other

VIII: ALTERATIONS 1) What large modifications have been made in the "old" original structure? (please explain briefly on back)

2) What rooms, walls, rooflines, etc., have been removed or added or altered? (please explain briefly on back).

IX: INTERIOR: Please make a rough sketch of each floorplan, and please include location of: windows, doorways and their swing direction, partitions, chimneys and fireplaces, stairs.

1. floors- a) are they original? b) type of wood, c) approximate width and length of a typical board (if original) d) floor support: beams? joists?

☒ For what purpose is the building used?
Residence

☒ do you have the architect; if so, may we examine it at a later date?

No architect

Survey made by Mrs. Glena Benner

*203 Walnut
3063*

Office of Historic Preservation, P.O. Box 176, Jefferson City, Missouri 65101


HISTORIC INVENTORY

1 No 87		4 Present Name(s)		1 No
2 County Platte		5 Other Name(s)		
3 Location of Negatives				
6 Specific Location 516 Walnut		16 Thematic Category		2 County
7 City or Town If Rural, Township & Vicinity Weston		17 Date(s) or Period		
8 Site Plan with North Arrow see back of sheet		18 Style or Design		
9 Coordinates UTM Lat Long		19 Architect or Engineer		4 Present Name(s)
10 Site: Building: Structure: Object:		20 Contractor or Builder		
11 On National Register? Yes: No:		21 Original Use, if apparent residence		
12 Is It Eligible? Yes: No:		22 Present Use residence		5 Other Name(s)
13 Part of Estab Hist Dist? Yes: No:		23 Ownership Public: Private:		
14 District Potent'l? Yes: No:		24 Owner's Name & Address, if known		
15 Name of Established District		25 Open to Public? Yes: No:		1 No
42 Further Description of Important Features		26 Local Contact Person or Organization		
43 History and Significance		27 Other Surveys in Which Included		
44 Description of Environment and Outbuildings		28 No. of Stories		1 No
45 Sources of Information		29 Basement? Yes: No:		
46 Prepared by		30 Foundation Material		
47 Organization		31 Wall Construction		1 No
48 Date		32 Roof Type & Material		
49 Revision Date(s)		33 No. of Bays Front Side		
		34 Wall Treatment		1 No
		35 Plan Shape		
		36 Changes (Explain in #42) Addition: Altered: Moved:		
		37 Condition Interior: Exterior:		1 No
		38 Preservation Underway? Yes: No:		
		39 Endangered? By What? Yes: No:		
		40 Visible from Public Road? Yes: No:		1 No
		41 Distance from and Frontage on Road		



HISTORIC INVENTORY

PL-A5-003-093

1. No. 80 (37)		4. Present Name(s) Rupe-Scholz-Davis House		1. No.	
2. County Platte		5. Other Name(s)			2. County
3. Location of Negatives					
6. Specific Location 522 Walnut		16. Thematic Category		4. Present Name(s)	
		17. Date(s) or Period 1856			
7. City or Town If Rural, Township & Vicinity Weston		18. Style or Design		5. Other Name(s)	
8. Site Plan with North Arrow See back of sheet		19. Architect or Engineer			
		20. Contractor or Builder			
		21. Original Use, if apparent residence			
		22. Present Use residence			
9. Coordinates UTM Lat. Long.		23. Ownership Public <input type="checkbox"/> Private <input checked="" type="checkbox"/>			
10. Site <input type="checkbox"/> Building <input type="checkbox"/> Structure <input type="checkbox"/> Object <input type="checkbox"/>		24. Owner's Name & Address, if known			
		25. Open to Public? Yes <input type="checkbox"/> No <input type="checkbox"/>			
11. On National Register? Yes <input type="checkbox"/> No <input type="checkbox"/>		26. Local Contact Person or Organization			
12. Is It Eligible? Yes <input type="checkbox"/> No <input type="checkbox"/>		27. Other Surveys in Which Included			
13. Part of Estab. Hist. Dist.? Yes <input type="checkbox"/> No <input type="checkbox"/>		28. No. of Stories			
14. District Potent'l? Yes <input type="checkbox"/> No <input type="checkbox"/>		29. Basement? Yes <input type="checkbox"/> No <input type="checkbox"/>			
15. Name of Established District		30. Foundation Material			
42. Further Description of Important Features		31. Wall Construction			
		32. Roof Type & Material			
		33. No. of Bays Front Side			
		34. Wall Treatment			
		35. Plan Shape			
		36. Changes (Explain in #42) Addition <input type="checkbox"/> Altered <input type="checkbox"/> Moved <input type="checkbox"/>			
		37. Condition Interior Exterior			
		38. Preservation Underway? Yes <input type="checkbox"/> No <input type="checkbox"/>			
		39. Endangered? By What? Yes <input type="checkbox"/> No <input type="checkbox"/>			
		40. Visible from Public Road? Yes <input type="checkbox"/> No <input type="checkbox"/>			
		41. Distance from and Frontage on Road			
43. History and Significance					
44. Description of Environment and Outbuildings					
45. Sources of Information		46. Prepared by Nancy B. Breme			
1-24		47. Organization OHP			
		48. Date 49. Revision Date(s)			

To be listed as Repe - Louis House

MISSOURI STATE PARK BOARD - STATE HISTORICAL SURVEY
ARCHITECTURAL SITE INSPECTION LIST

Weston, Missouri.

March-April, 1971

Lots 4, 5

Block 1 of Meeks Edition

I. Site location-

1. who is the owner of this property? *Irene Newcomb and Edith Acker*
2. who resides here (if different from owner)? *Mrs. Otto Scholz*
3. street address of this property: *522 Walnut*
4. common historical name of building?
5. how long have you owned (leased this building)? *8 yrs.*

II. please map

your property on the reverse of this sheet, showing:


1. all structures and out-buildings *none*
2. foundations of removed structures *none*
3. roads, streets and driveways *gravel driveway*
4. walkways and paths
5. fences *2 rock walls*
6. wells and cisterns *closed cistern*
7. current property boundaries *60 by 120*

III. Exterior design of your building:

A. frame building (wooden timber-framed)

1. type of wood
2. size of average timber
3. interfill (clapboards, asbestos sheeting, aluminum siding, etc.)
4. how are the timbers joined?
 - a) mortise and tenon: a space hollowed-out in a timber and shaped to fit an end of another timber.
 - b) dovetail: a series of wedges in and end of a timber designed to interlock with notches or grooves in another timber end.
 - c) spike, nail, screw
 - d) wooden pegs
 - e) nut and bolt.
5. finish of sheeting: paint, stain, natural, etc.

B. Brick building

1. arrangement of bricks (please make a small sketch of part of the wall)

2. color *red*
3. size of typical brick *7 1/2 by 3 by 2*
4. manufacturer's stamp - if any
5. evidence of being handmade. *Irregular in size, soft.*
6. extent of original brickwork remaining. *Whole house brick except kitchen.*

C. Stone building

1. are stones arranged in even rows or randomly?
2. color of stone.
3. type of stone
4. extent of original stonework remaining.
5. dimensions of average stone
6. type of mortar used (clay and hair, cement, etc.)

IV. Openings (doors, windows, etc.). Please omit modern doors or recently replaced)

1. door style: a) paneled b) plain - slab door, c) board and batten
All original doors d) "Z"-frame reinforcement.

2. description: a) number of panels, b) door thickness, c) approx. height and width of each door.

6 ft. 8 in. high, 34 in. wide, a) two exterior doors half glass, others 4 panels, 1 3/8 in. thick

522 Walnut

2 of 4

3. door hardware (please complete only if hardware is antique or known to be original)

- a) hand-forged hinges, b) cast hinges, c) strap hinges
 d) modern "butt" hinges, e) hand-made lock, f) manufactured
 g) type: latch, press-lock, bolt, h) manufacturer (if known).

4. window type:

a) double-hung (standard sash windows)

b) casement 2 doors

c) bay windows

d) do these windows have shutters? Were they here when you bought the property? how are they hinged?

5. window glass: a) "wavy" glass, b) modern reproduction of "wavy" glass, c) modern smooth glass, d) stained glass.

Those that have been replaced are modern smooth glass

V. Chimneys- location:

Mantles

- a) central, b) end, c) corner, d) chimney free-standing on interior of building, e) back of chimney flush with inner surface of an interior wall, f) main body of chimney enclosed within the wall, g) main body of chimney on exterior of building and abutting it, h) main body of chimney free-standing on exterior of building.

description of chimney cap- please sketch on reverse.

material of chimney cap: a) brick, b) stone, c) other

VI. Hardware, other than on window, shutters and doors:

a) what is it:

b) where is it located:

VII: roof: type;

- a) sheet metal, b) wood shingles, c) asphalt shingles, d) slate, e) tile, f) other *in front in back*

VIII: ALTERATIONS 1) What large modifications have been made in the "old" original structure? (please explain briefly on back)

see on back

2) What rooms, walls, rooflines, etc., have been removed or added or altered? (please explain briefly on back).

IX: INTERIOR: Please make a rough sketch of each floorplan, and please include location of: windows, doorways and their swing direction, partitions, chimneys and fireplaces, stairs.

1. floors- a) are they original? b) type of wood, c) approximate width and length of a typical board (if original)
 d) floor support: beams? joists?

522 walnut

384

*IX For what purpose is the building used?
 residence*

X Do you have the abstract; if so, would you allow us to examine it at a later date? abstract lost by lawyer


(over)

Submitted by Virginia Catheff

VIII : (1) Screened in porch, floor furnace, hard wood floors,
cabinets in kitchen, clothes closets
(2) kitchen added

HISTORIC INVENTORY

PL-AS-003-094

1. No. 79 (44)		4. Present Name(s) Edgar Miller House		1. No.	
2. County Platte		5. Other Name(s)			2. County
3. Location of Negatives					
6. Specific Location 529 Walnut		16. Thematic Category		4. Present Name(s)	
7. City or Town If Rural, Township & Vicinity Weston		17. Date(s) or Period 1850			
8. Site Plan with North Arrow See back of sheet		18. Style or Design		5. Other Name(s)	
		19. Architect or Engineer			
		20. Contractor or Builder		6. Other Name(s)	
		21. Original Use, if apparent residence			
9. Coordinates UTM Lat. Long.		22. Present Use residence		7. Other Name(s)	
10. Site <input type="checkbox"/> Building <input type="checkbox"/> Structure <input type="checkbox"/> Object <input type="checkbox"/>		23. Ownership Public <input type="checkbox"/> Private <input checked="" type="checkbox"/>			
11. On National Register? Yes <input type="checkbox"/> No <input type="checkbox"/>		24. Owner's Name & Address, if known		8. Other Name(s)	
12. Is It Eligible? Yes <input type="checkbox"/> No <input type="checkbox"/>		25. Open to Public? Yes <input type="checkbox"/> No <input type="checkbox"/>			
13. Part of Estab. Hist. Dist.? Yes <input type="checkbox"/> No <input type="checkbox"/>		26. Local Contact Person or Organization		9. Other Name(s)	
14. District Potent'l? Yes <input type="checkbox"/> No <input type="checkbox"/>		27. Other Surveys in Which Included			
15. Name of Established District				10. Other Name(s)	
42. Further Description of Important Features				11. Other Name(s)	
43. History and Significance				12. Other Name(s)	
44. Description of Environment and Outbuildings				13. Other Name(s)	
45. Sources of Information		46. Prepared by Nancy B. Breme		14. Other Name(s)	
		47. Organization OHP			
		48. Date		15. Other Name(s)	
		49. Revision Date(s)			

103

MISSOURI STATE PARK BOARD - STATE HISTORICAL SURVEY
ARCHITECTURAL SITE INSPECTION LIST
Weston, Missouri
March-April, 1971

- I. Site location-
1. who is the owner of this property? *Gordon Kirkpatrick*
 2. who resides here (if different from owner)? *Miller*
 3. street address of this property: *529 Walnut St.*
 4. common historical name of building? *X*
 5. how long have you owned (leased this building)?

- II. please map your property on the reverse of this sheet, showing:
1. all structures and out-buildings
 2. foundations of removed structures
 3. roads, streets and driveways
 4. walkways and paths
 5. fences
 6. wells and cisterns
 7. current property boundaries

III. Exterior design of your building:

A. frame building (wooden timber-framed)

1. type of wood
2. size of average timber
3. interfill (clapboards, asbestos sheeting, aluminum siding, etc.)
4. how are the timbers joined?
 - a) mortise and tenon: a space hollowed-out in a timber and shaped to fit an end of another timber.
 - b) dovetail: a series of wedges in and end of a timber designed to interlock with notches or grooves in another timber end.
 - c) spike, nail, screw
 - d) wooden pegs
 - e) nut and bolt.
5. finish of sheeting: paint, stain, natural, etc.

B. Brick building

1. arrangement of bricks (please make a small sketch of part of the wall)
2. color
3. size of typical brick
4. manufacturer's stamp- if any
5. evidence of being handmade.
6. extent of original brickwork remaining.

C. Stone building

1. are stones arranged in even rows or randomly?
2. color of stone.
3. type of stone
4. extent of original stonework remaining.
5. dimensions of average stone
6. type of mortar used (clay and hair, cement, etc.)

IV. Openings (doors, windows, etc.). Please omit modern doors or recently replaced)

1. door style: (a) paneled b) plain- slab door, c) board and batten d) "Z"-frame reinforcement.
2. description: a) number of panels, b) door thickness, c) approx. height and width of each door.

529 Walnut
283

3. door hardware (please complete only if hardware is antique or known to be original)
- a) hand-forged hinges, b) cast hinges, c) strap hinges
 - d) modern "butt" hinges, e) hand-made lock, f) manufactured
 - g) type: latch, press-lock, bolt, h) manufacturer (if known).

4. window type:

- (a) double-hung (standard sash windows)
- b) casement
- c) bay windows
- d) do these windows have shutters? Were they here when you bought the property? how are they hinged?

- new glass*
5. window glass: a) "wavy" glass, b) modern reproduction of "wavy" glass, c) modern smooth glass, d) stained glass.

V. Chimneys- location:

- no fire place*
- a) central, b) end, c) corner, d) chimney free-standing on interior of building, e) back of chimney flush with inner surface of an interior wall, f) main body of chimney enclosed within the wall, g) main body of chimney on exterior of building and abutting it, h) main body of chimney free-standing on exterior of building.

description of chimney cap- please sketch on reverse.

material of chimney cap: a) brick, b) stone, c) other

VI. Hardware, other than on windows, shutters and doors:

- a) what is it:
- b) where is it located:

VII: roof: type;

- a) sheet metal, b) wood shingles, c) asphalt shingles, d) slate, e) tile, f) other

VIII: ALTERATIONS 1) What large modifications have been made in the "old" original structure? (please explain briefly on back)

- None*
- 2) What rooms, walls, rooflines, etc., have been removed or added or altered? (please explain briefly on back).

IX: INTERIOR: Please make a rough sketch of each floorplan, and please include location of: windows, doorways and their swing direction, partitions, chimneys and fireplaces, stairs.

- 1. floors- a) are they original? b) type of wood, c) approximate width and length of a typical board (if original) d) floor support: beams? joists?

529 Walnut

3 of 3

IX For what purpose was this residence used?

home.

(over)

basement - oak floor joists
wood floors.

weather board - walnut
put together with square nail
brick interface in front.

set right on street
kitchen down stairs

rock foundation

Rock steps carved out in front

Stairs - wainscoting - closet under stairs

down stairs - brick with sheet rock.

Chimney in kitchen - for old cook stove.


Cistern - now fixed as well.

grape vineyard (not now)

evidence of rock walk in front

HISTORIC INVENTORY

PL-AS-003-095

1. No. 37 (43)		4. Present Name(s) Dowdell House		1. No.	
2. County Platte		5. Other Name(s) Johns-Miller-Dowdell House			2. County
3. Location of Negatives					
6. Specific Location 613 Walnut		16. Thematic Category		4. Present Name(s)	
7. City or Town If Rural, Township & Vicinity Weston		17. Date(s) or Period 1846			
8. Site Plan with North Arrow See back of sheet		18. Style or Design		5. Other Name(s)	
		19. Architect or Engineer			
		20. Contractor or Builder		6. County	
		21. Original Use, if apparent residence			
22. Present Use residence		23. Ownership Public <input type="checkbox"/> Private <input checked="" type="checkbox"/>		7. Present Name(s)	
24. Owner's Name & Address, if known Eldridge Dowdell, 613 Walnut, Weston, Mo. 64098		25. Open to Public? Yes <input type="checkbox"/> No <input type="checkbox"/>			
9. Coordinates UTM Lat. Long.		26. Local Contact Person or Organization		8. Present Name(s)	
10. Site <input type="checkbox"/> Building <input type="checkbox"/> Structure <input type="checkbox"/> Object <input type="checkbox"/>		27. Other Surveys in Which Included			
11. On National Register? Yes <input type="checkbox"/> No <input type="checkbox"/>		12. Is It Eligible? Yes <input type="checkbox"/> No <input type="checkbox"/>		9. Present Name(s)	
13. Part of Estab. Hist. Dist.? Yes <input type="checkbox"/> No <input type="checkbox"/>		14. District Potent'l? Yes <input type="checkbox"/> No <input type="checkbox"/>			
15. Name of Established District		16. Thematic Category		10. Present Name(s)	
42. Further Description of Important Features				11. Other Name(s)	
43. History and Significance				12. Other Name(s)	
44. Description of Environment and Outbuildings				13. Other Name(s)	
45. Sources of Information		46. Prepared by Nancy B. Breme		14. Other Name(s)	
		47. Organization OHP			
48. Date		49. Revision Date(s)		15. Other Name(s)	

125

MISSOURI STATE PARK BOARD - STATE HISTORICAL SURVEY
ARCHITECTURAL SITE INSPECTION LIST

Weston, Missouri.

March-April, 1971

Lots

212, 216

Block 17

I. Site location-

Original owner?

Historical owner?

Gate house was built?

1. who is the owner of this property?

Eldridge Dowdell

2. who resides here (if different from owner)?

3. street address of this property:

613 Walnut

4. common historical name of building?

5. how long have you owned (leased this building)? 1950 - 21 yrs

II. please map

your property on the reverse of this sheet, showing:

1. all structures and out-buildings none

2. foundations of removed structures none

3. roads, streets and driveways cement driveway in back

4. walkways and paths cement walk

5. fences

rock wall on three sides, wire fence on rock wall

6. wells and cisterns

7. current property boundaries 60 by 120

In front stone wall is

12 ft. high 6 steps then landing

then 9 steps. On east side

Wall about half as high. Ter-

race on west side with concrete wall

at bottom.

Dry-laid stone wall

One of the best examples in Weston

III. Exterior design of your building:

A. frame building (wooden timber-framed)

1. type of wood

2. size of average timber

3. interfill (clapboards, asbestos sheeting, aluminum siding, etc.)

4. how are the timbers joined?

a) mortise and tenon: a space hollowed-out in a timber and shaped to fit an end of another timber.

b) dovetail: a series of wedges in an end of a timber designed to interlock with notches or grooves in another timber end.

c) spike, nail, screw

d) wooden pegs

e) nut and bolt.

5. finish of sheeting: paint, stain, natural, etc.

B. Brick building

1. arrangement of bricks (please make a small sketch of part of the wall)

2. color red

3. size of typical brick $7\frac{1}{2}$ by $2\frac{1}{2}$

4. manufacturer's stamp - if any no name, soft brick

5. evidence of being handmade. clay, handmade

6. extent of original brickwork remaining. all of house (5 rooms)

C. Stone building

1. are stones arranged in even rows or randomly?

2. color of stone.

3. type of stone

4. extent of original stonework remaining.

5. dimensions of average stone

6. type of mortar used (clay and hair, cement, etc.)

IV. Openings (doors, windows, etc.). Please omit modern doors or recently replaced)

1. door style: a) paneled b) plain - slab door, c) board and batten
d) "Z"-frame reinforcement.

2. description: a) number of panels, b) door thickness, c) approx. height and width of each door.

Outside doors half glass half panel, $1\frac{3}{8}$ in door, 6 ft. 8 in. H 34 in wide

613 Walnut

2065

3. door hardware (please complete only if hardware is antique or known to be original)
- a) hand-forged hinges, b) cast hinges, c) strap hinges
 - d) modern "butt" hinges, e) hand-made lock, f) manufactured
 - g) type: latch, press-lock, bolt, h) manufacturer (if known).
- were but present day locks now*

4. window type:

- a) double-hung (standard sash windows)
- b) casement
- c) bay windows
- d) do these windows have shutters? Were they here when you bought the property? how are they hinged?

5. window glass: a) "wavy" glass, b) modern reproduction of "wavy" glass, c) modern smooth glass, d) stained glass.

V. Chimneys- location:

- a) central, b) end, c) corner, d) chimney free-standing on interior of building, e) back of chimney flush with inner surface of an interior wall, f) main body of chimney enclosed within the wall, g) main body of chimney on exterior of building and abutting it, h) main body of chimney free-standing on exterior of building.

description of chimney cap- please sketch on reverse.

material of chimney cap: a) brick, b) stone, c) other *no cap*

VI. Hardware, other than on window, shutters and doors:

a) what is it:

b) where is it located:

VII: roof: type;

- a) sheet metal, b) *part* wood shingles, c) asphalt shingles, d) slate, e) tile, f) other *part*

- VIII: ALTERATIONS
- 1) What large modifications have been made in the "old" original structure? (please explain briefly on back)
 - 2) What rooms, walls, rooflines, etc., have been removed or added or altered? (please explain briefly on back).

IX: INTERIOR: Please make a rough sketch of each floorplan, and please include location of: windows, doorways and their swing direction, partitions, chimneys and fireplaces, stairs.

1. floors- a) are they original? b) type of wood, c) approximate width and length of a typical board (if original) d) floor support: beams? joists?

Width of floor boards, 5 in. oak in one room - other rooms either modern oak or covered with carpet.

IX For what purpose is the building used? residence

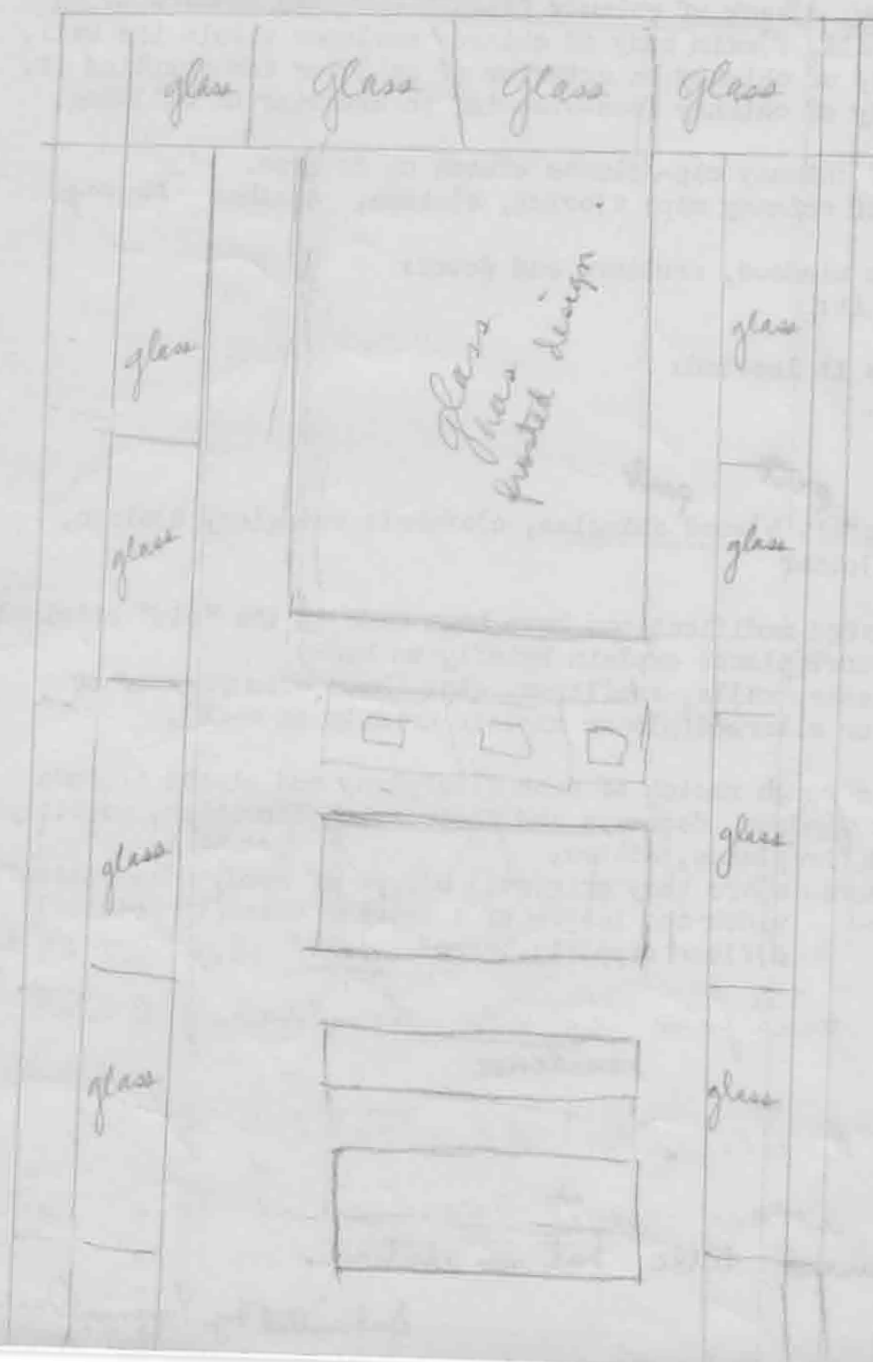
X Do you have the abstract; if so, would you allow us to examine it at a later date? Insured title but no abstract.

over

Submitted by Virginia Oatthoff

- VII
1. Use to have all wood shingles
 2. Changed two interior walls. Took out solid brick wall
 3. Lowered ceilings in two rooms
 4. Added a garage
 5. Added bath
 6. Remodeled interior except one room

Front door



Eldridge Doudell House
From Court House

Eldridge Doudell Emily J. Miller (Apr 17, 50)
Consummated
recorded (July 10, 50)

Emma J. Miller A. H. O'Daud Aug 23 1899
Sept 14 1899

A. H. O'Daud Wm. Deskins Feb 22 1899
Same

Wm. Deskins Randolph Moss Feb 16, 1899
Feb 22, 1899

Randolph Moss M. E. Saunders Feb. 16, 1898
Feb. 17 1899

M. E. Saunders L. W. Siler Nov. 9. 1896
A. E. Jan 4. 1897

L. W. Siler W. G. Noble Apr 20. 1885
E. le Oct 24 1892

2 hrs. W. G. Noble Sallie H. Carroll May 7 1872
undivided half of lot 212 May 13 "

613 Walnut 5055 This is as far as we could get.

John Mann House from Court House

Arch A Jones

Jack Shesalner

Mar. 4, 1942



James Murdock & Lee Baker

June 3, 1911
Page 4, 1911

50 Feb 17, 1911
Feb 20, 1911

Office of Historic Preservation, P.O. Box 176, Jefferson City, Missouri 65101

HISTORIC INVENTORY

1 No 3 (36)		4. Present Name(s) Wright House		1. No	
2 County Platte		5. Other Name(s) Allen-Lindhsey-Weigman House		2. County	
3 Location of Negatives				4. Present Name(s)	
6 Specific Location 1114 Walnut		16. Thematic Category		28. No. of Stories	
7 City or Town Weston If Rural, Township & Vicinity		17 Date(s) or Period 1864		29. Basement? Yes <input type="checkbox"/> No <input type="checkbox"/>	
8 Site Plan with North Arrow See back of sheet		18. Style or Design		30. Foundation Material	
		19. Architect or Engineer		31. Wall Construction	
		20. Contractor or Builder		32. Roof Type & Material	
		21. Original Use, if apparent residence		33. No. of Bays Front <input type="checkbox"/> Side <input type="checkbox"/>	
		22 Present Use residence		34. Wall Treatment	
		23 Ownership Public <input type="checkbox"/> Private <input type="checkbox"/>		35. Plan Shape	
9 Coordinates UTM Lat Long		24. Owner's Name & Address, if known Ed Wright 1114 Walnut, Weston		36. Changes (Explain in #42) Addition <input type="checkbox"/> Altered <input type="checkbox"/> Moved <input type="checkbox"/>	
10 Site <input type="checkbox"/> Building <input type="checkbox"/> Structure <input type="checkbox"/> Object <input type="checkbox"/>		25. Open to Public? Yes <input type="checkbox"/> No <input type="checkbox"/>		37. Condition Interior <input type="checkbox"/> Exterior <input type="checkbox"/>	
11. On National Register? Yes <input type="checkbox"/> No <input type="checkbox"/>		26. Local Contact Person or Organization		38. Preservation Underway? Yes <input type="checkbox"/> No <input type="checkbox"/>	
12. Is It Eligible? Yes <input type="checkbox"/> No <input type="checkbox"/>		27. Other Surveys in Which Included		39. Endangered? By What? Yes <input type="checkbox"/> No <input type="checkbox"/>	
13 Part of Estab Hist. Dist.? Yes <input type="checkbox"/> No <input type="checkbox"/>				40. Visible from Public Road? Yes <input type="checkbox"/> No <input type="checkbox"/>	
14. District Potent'l? Yes <input type="checkbox"/> No <input type="checkbox"/>				41. Distance from and Frontage on Road	
15. Name of Established District					
42. Further Description of Important Features		 		5. Other Name(s)	
43 History and Significance		<div style="display: flex; justify-content: space-around;"> 1971 1974 </div>			
44 Description of Environment and Outbuildings					
45 Sources of Information		46. Prepared by Nancy B. Breme			
		47. Organization OHP			
		48. Date		49 Revision Date(s)	

To be listed as - Allen - Hendsey - Weigman / Kavel

MISSOURI STATE PARK BOARD - STATE HISTORICAL SURVEY
ARCHITECTURAL SITE INSPECTION LIST
Weston, Missouri.
March-April, 1971

Lots
13, 14, 15
16, 17, 18, 19 Wards Edition

I. Site location-

Original Owner
Thompson Ward

Filed 1846
bought from
the state.

1. who is the owner of this property? Sarah Weigman
2. who resides here (if different from owner)? vacant (up for sale)
3. street address of this property: 1114 West Walnut
4. common historical name of building?
5. how long have you owned (leased this building)? 4 yrs. 3 lots at one time 7 lots now.

Thompson Ward * Joseph Howers Oct. 2, 1848 sold for \$3.25

House
built around 1864

Purchase price \$800
by Christopher Hollied

Because of jump in
price we think house was

built
around
1864.

II. please map

your property on the reverse of this sheet, showing:

1. all structures and out-buildings garage, barn,
2. foundations of removed structures
3. roads, streets and driveways gravel driveway, gravel street
4. walkways and paths sidewalk from street to front and on side
5. fences wire fence, wire gate
6. wells and cisterns cistern
7. current property boundaries Lots are 60 by 120.

III. Exterior design of your building:

A. frame building (wooden timber-framed)

1. type of wood front logs, back timber - Logs covered with interior laths and plastered
2. size of average timber 2 3/4 in. wide 1/2 in. thick
3. interfill (clapboards, asbestos sheeting, aluminum siding, etc.)
4. how are the timbers joined?

- a) mortise and tenon: a space hollowed-out in a timber and shaped to fit an end of another timber.
- b) dovetail: a series of wedges in and end of a timber designed to interlock with notches or grooves in another timber end.
- c) spike, nail, screw
- d) wooden pegs some places, the owner thinks
- e) nut and bolt.

5. finish of sheeting: paint, stain, natural, etc. painted

B. Brick building

1. arrangement of bricks (please make a small sketch of part of the wall)
2. color
3. size of typical brick
4. manufacturer's stamp - if any
5. evidence of being handmade.
6. extent of original brickwork remaining.

C. Stone building

1. are stones arranged in even rows or randomly?
2. color of stone.
3. type of stone
4. extent of original stonework remaining.
5. dimensions of average stone
6. type of mortar used (clay and hair, cement, etc.)

IV. Openings (doors, windows, etc.). Please omit modern doors or recently replaced)

1. door style: a) paneled b) plain - slab door, c) board and batten
d) "Z"-frame reinforcement. one glass opening
2. description: a) number of panels, b) door thickness, c) approx. height and width of each door. 4 paneled
thickness, height, width of doors on floor plan.

1114 Walnut 284

3. door hardware (please complete only if hardware is antique or known to be original)

- a) hand-forged hinges, b) cast hinges, c) strap hinges
 d) modern "butt" hinges, e) hand-made lock, f) manufactured
 g) type: latch, press-lock, bolt, h) manufacturer (if known).

4. window type:

a) double-hung (standard sash windows)

b) casement no

c) bay windows

d) do these windows have shutters? Were they here when you bought the property? how are they hinged?

5. window glass: a) "wavy" glass, b) modern reproduction of "wavy" glass, c) modern smooth glass, d) stained glass.

wavy glass

V. Chimneys- location:

- One chimney
not a full chimney a) central, b) end, c) corner, d) chimney free-standing on interior of building, e) back of chimney flush with inner surface of an interior wall, f) main body of chimney enclosed within the wall, g) main body of chimney on exterior of building and abutting it, h) main body of chimney free-standing on exterior of building.

description of chimney cap- please sketch on reverse.

material of chimney cap: a) brick, b) stone, c) other

VI. Hardware, other than on window, shutters and doors:

a) what is it: no

b) where is it located:

VII: roof: type;

- a) sheet metal, b) wood shingles, c) asphalt shingles, d) slate, e) tile, f) other

VIII: ALTERATIONS 1) What large modifications have been made in the "old" original structure? (please explain briefly on back)

2) What rooms, walls, rooflines, etc., have been removed or added or altered? (please explain briefly on back).

IX: INTERIOR: Please make a rough sketch of each floorplan, and please include location of: windows, doorways and their swing direction, partitions, chimneys and fireplaces, stairs.

1. floors- a) are they original? b) type of wood, c) approximate width and length of a typical board (if original)
 d) floor support: beams? joists?

IX For what purpose is the building used?
residence - no one lives there

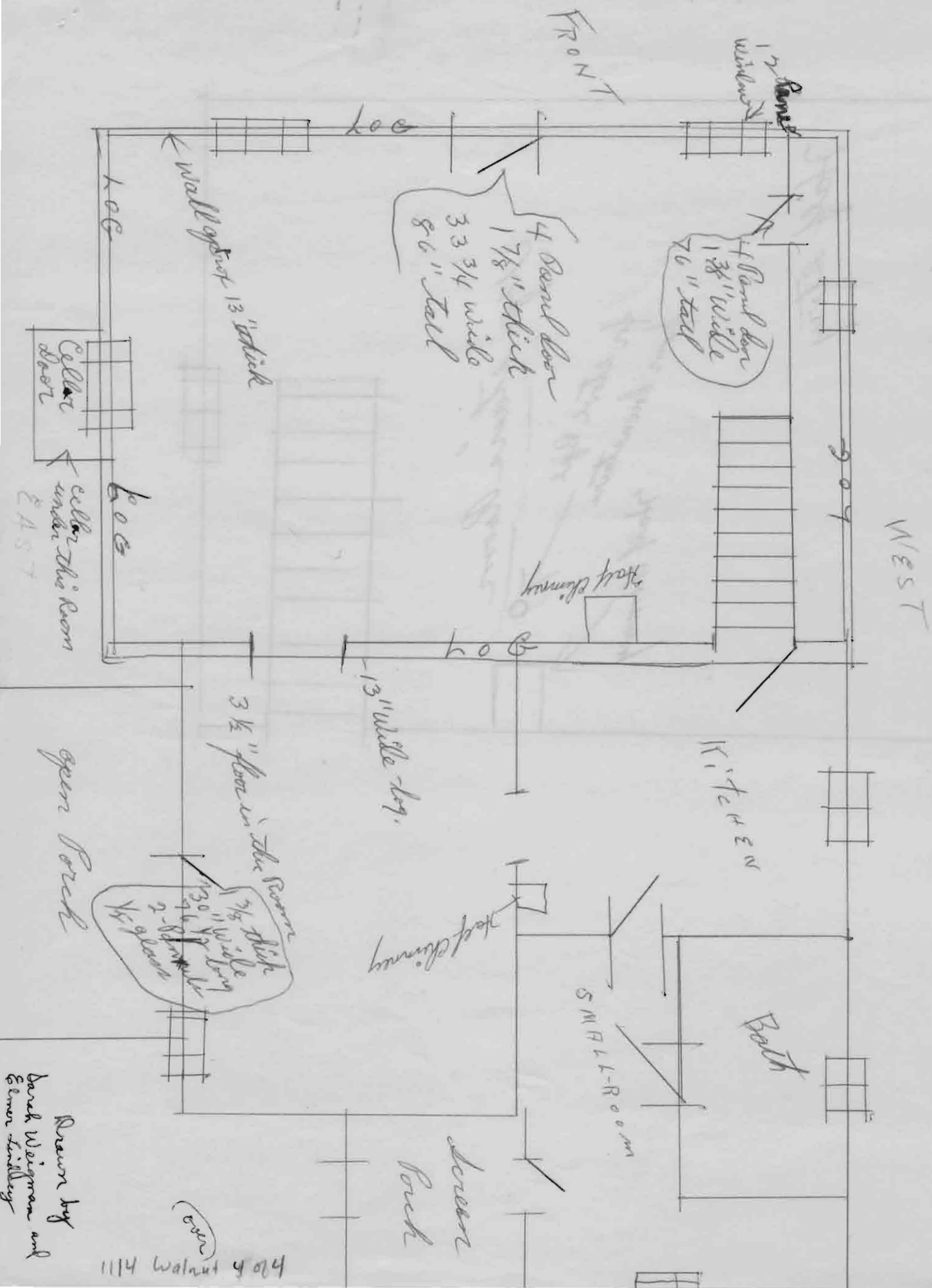
X Do you have the abstract; if so,
would you allow us to examine it at a later date? Joe Collison has abstract at the bank. Sarah gave permission for it to be examined. Submitted by Virginia Oethoff

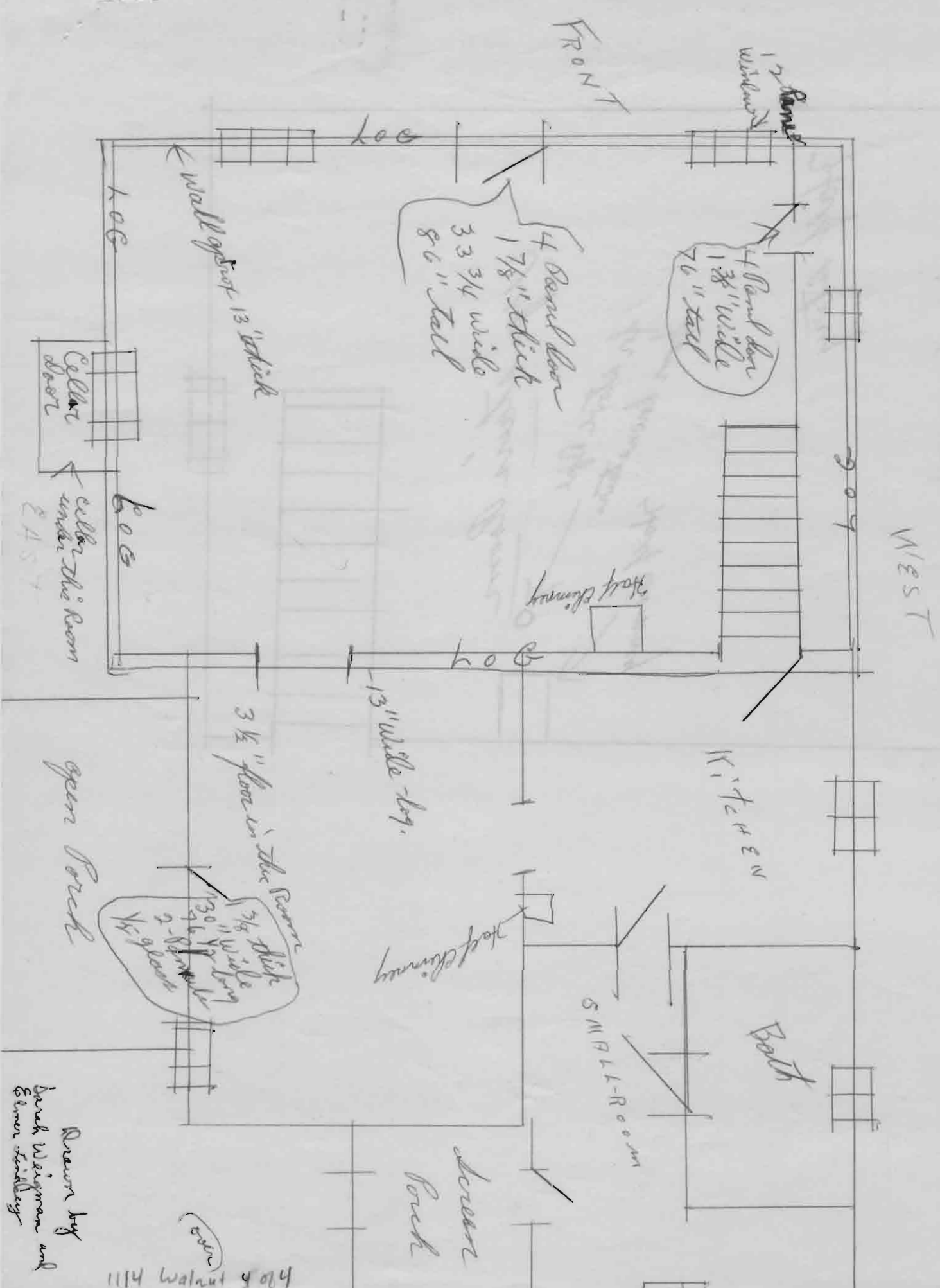
VIII Took old back room and made a bath
Porch added on back
Shutters have been removed

Original was three lots that the present owner bought
Added four lots.

The original owner, Thompson Ward sold to Joseph Powers Oct. 2, 1848
for \$3.25. In 1864 Christopher Hollied bought the property for \$800.
This makes one think the house was built around 1864.

Two story house in front. One large room up stairs.





Office of Historic Preservation, P.O. Box 176, Jefferson City, Missouri 65101

HISTORIC INVENTORY

1 No 14 2 County Platte 3 Location of Negatives	4 Present Name(s) "Burnes Point" 5 Other Name(s)	1 No
6 Specific Location 300 Washington 7 City or Town <input type="checkbox"/> Rural, Township & Vicinity Weston 8 Site Plan with North Arrow See back of sheet	16 Thematic Category 17 Date(s) or Period 18 Style or Design 19 Architect or Engineer 20 Contractor or Builder 21 Original Use, if apparent residence 22 Present Use residence 23 Ownership <input type="checkbox"/> Public <input checked="" type="checkbox"/> Private 24 Owner's Name & Address, if known L.R. Vaughn 300 Washington, Weston 25 Open to Public? <input type="checkbox"/> Yes <input checked="" type="checkbox"/> No 26 Local Contact Person or Organization 27 Other Surveys in Which Included	2 County
9 Coordinates <input type="checkbox"/> UTM Lat _____ Long _____ 10 <input type="checkbox"/> Site <input type="checkbox"/> Structure <input type="checkbox"/> Building <input type="checkbox"/> Object <input type="checkbox"/> 11 On National Register? <input type="checkbox"/> Yes <input checked="" type="checkbox"/> No 12 Is It Eligible? <input type="checkbox"/> Yes <input checked="" type="checkbox"/> No 13 Part of Estab. Hist. Dist.? <input type="checkbox"/> Yes <input checked="" type="checkbox"/> No 14 District Potent'l? <input type="checkbox"/> Yes <input checked="" type="checkbox"/> No 15 Name of Established District	28 No. of Stories 29 Basement? <input type="checkbox"/> Yes <input checked="" type="checkbox"/> No 30 Foundation Material 31 Wall Construction 32 Roof Type & Material 33 No. of Bays <input type="checkbox"/> Front <input type="checkbox"/> Side 34 Wall Treatment 35 Plan Shape 36 Changes (Explain in #42) <input type="checkbox"/> Addition <input type="checkbox"/> Altered <input checked="" type="checkbox"/> Moved 37 Condition <input type="checkbox"/> Interior <input type="checkbox"/> Exterior 38 Preservation Underway? <input type="checkbox"/> Yes <input checked="" type="checkbox"/> No 39 Endangered? By What? <input type="checkbox"/> Yes <input checked="" type="checkbox"/> No 40 Visible from Public Road? <input type="checkbox"/> Yes <input checked="" type="checkbox"/> No 41 Distance from and Frontage on Road	4 Present Name(s)
42 Further Description of Important Features		5 Other Name(s)
43 History and Significance		
44 Description of Environment and Outbuildings		
45 Sources of Information		46 Prepared by Nancy B. Breme 47 Organization OHP 48 Date 1972 49 Revision Date(s)



M.L. | ✓

Please type or print in ink:

1. Site Name BURNES POINT
2. Site Location
 - a. County PLATTE Section _____ Township MARSHALL Range _____
 - b. Town WESTON Street and Number 302 WASHINGTON ST.
300
3. Present Owner L.R. VAUGHN
Address 619 SPRING ST. - WESTON, MO. 64098
4. Present Use of Site BEING RESTORED TO LIVE IN
Historic Use of Site HOME
5. Approximate Date of Construction 1847
6. Identification Photograph: Number enclosed _____ Date Exposed _____
Please label reverse side with site name, location the compass point of view, the photographer's name and date photograph was taken.
Photographer's name L.R. VAUGHN
Address _____
7. Construction:
 - a) Wall material; stone _____ brick ☒ wood frame _____
other (specify) _____
 - b) Present condition; very good state of repair ☒ fair _____
poor _____ much altered _____ ruins _____
8. References:
 - a) Local Histories ABSTRACT - "JAMES N. BURNES
HIS LIFE AND SPEECHES IN CONGRESS
 - b) County Historical Atlas _____
 - c) Local libraries and librarians (give name and address) MRS. B.J.
BLESS WESTON, MO. HISTORIAN
9. Site is important because HOME OF DANIEL D. & JAMES NELSON
BURNES. PROMINENT BUSINESS MEN OF EARLY WESTON.
10. Site Inspector's Name _____

COMMENTS: (Use reverse side, if necessary) JAMES N. BURNES WAS PROMINENT
LAWYER. - JUDGE OF THE COURT OF COMMON PLEAS OF PLATTE CO.
ACTIVE IN POLITICS - ESTABLISHED BANK OF ST. JOSEPH, MO.
PRES. OF WESTERN AND ATCHISON RAILWAY CO. - CONSTRUCTED
CHICAGO & SOUTHWESTERN R.R. FROM LEAVENWORTH, KQ. TO OTTAWA
IOWA. INSTRUMENTAL IN BUILDING BRIDGES ACROSS MO. RIVER AT
LEAVENWORTH AND ATCHISON, KQ.
(OVER)

Office of Historic Preservation, P.O. Box 176, Jefferson City, Missouri 65101

HISTORIC INVENTORY


1 No	15		4 Present Name(s)	Adkins-Lynch House		1 No
2 County	Platte		5 Other Name(s)			
3 Location of Negatives						
6 Specific Location	307 Washington		16 Thematic Category			28 No. of Stories
7 City or Town If Rural, Township & Vicinity	Weston		17 Date(s) or Period			29 Basement? Yes <input type="checkbox"/> No <input type="checkbox"/>
8 Site Plan with North Arrow	See back of sheet		18 Style or Design			30 Foundation Material
9 Coordinates UTM			19 Architect or Engineer			31 Wall Construction
10 Site <input type="checkbox"/> Building <input type="checkbox"/> Structure <input type="checkbox"/> Object <input type="checkbox"/>			20 Contractor or Builder			32 Roof Type & Material
11 On National Register? Yes <input type="checkbox"/> No <input type="checkbox"/>	12 Is <input type="checkbox"/> Eligible? Yes <input type="checkbox"/> No <input type="checkbox"/>	21 Original Use, if apparent		residence		33 No. of Bays Front Side
13 Part of Estab Hist. Dist.? Yes <input type="checkbox"/> No <input type="checkbox"/>	14 District Potent'l? Yes <input type="checkbox"/> No <input type="checkbox"/>	22 Present Use		residence		34 Wall Treatment
15 Name of Established District			23 Ownership Public <input type="checkbox"/> Private <input checked="" type="checkbox"/>			35 Plan Shape
42 Further Description of Important Features			24 Owner's Name & Address, if known	Mrs. Margaret H. Lynch 1100 Washington, Weston		36 Changes (Explain in #42) Addition <input type="checkbox"/> Altered <input type="checkbox"/> Moved <input type="checkbox"/>
43 History and Significance			25 Open to Public? Yes <input type="checkbox"/> No <input type="checkbox"/>			37 Condition Interior Exterior
44 Description of Environment and Outbuildings			26 Local Contact Person or Organization			38 Preservation Underway? Yes <input type="checkbox"/> No <input type="checkbox"/>
45 Sources of Information			27 Other Surveys in Which Included			39 Endangered? By What? Yes <input type="checkbox"/> No <input type="checkbox"/>
						40 Visible from Public Road? Yes <input type="checkbox"/> No <input type="checkbox"/>
						41 Distance from and Frontage on Road
						46 Prepared by Nancy B. Breme
						47 Organization OHP
						48 Date
						49 Revision Date(s)



1081

Office of Historic Preservation, P.O. Box 176, Jefferson City, Missouri 65101


HISTORIC INVENTORY

1 No 16		4 Present Name(s) Doppler-Hull House		1 No
2 County Platte		5 Other Name(s)		
3 Location of Negatives				
6 Specific Location 401 Washington		16. Thematic Category	28. No. of Stories	2. County
7 City or Town If Rural, Township & Vicinity Weston		17 Date(s) or Period	29. Basement? Yes <input type="checkbox"/> No <input type="checkbox"/>	
8 Site Plan with North Arrow See back of sheet		18 Style or Design	30. Foundation Material	
		19. Architect or Engineer	31. Wall Construction	4. Present Name(s)
		20. Contractor or Builder	32. Roof Type & Material	
		21. Original Use, if apparent residence	33. No. of Bays Front Side	
		22 Present Use residence	34. Wall Treatment	5. Other Name(s)
		23 Ownership Public <input type="checkbox"/> Private <input checked="" type="checkbox"/>	35. Plan Shape	
		24. Owner's Name & Address, if known W. Browning Hull 401 Washington, Weston	36. Changes (Explain in #42) Addition <input type="checkbox"/> Altered <input type="checkbox"/> Moved <input type="checkbox"/>	
9 Coordinates UTM Lat Long		25. Open to Public? Yes <input type="checkbox"/> No <input type="checkbox"/>	37. Condition Interior Exterior	
10 Site <input type="checkbox"/> Building <input type="checkbox"/> Structure <input type="checkbox"/> Object <input type="checkbox"/>		26 Local Contact Person or Organization	38. Preservation Underway? Yes <input type="checkbox"/> No <input type="checkbox"/>	
11. On National Register? Yes <input type="checkbox"/> No <input type="checkbox"/>		27. Other Surveys in Which Included	39. Endangered? By What? Yes <input type="checkbox"/> No <input type="checkbox"/>	
12. Is It Eligible? Yes <input type="checkbox"/> No <input type="checkbox"/>			40. Visible from Public Road? Yes <input type="checkbox"/> No <input type="checkbox"/>	
13. Part of Estab. Hist. Dist.? Yes <input type="checkbox"/> No <input type="checkbox"/>			41. Distance from and Frontage on Road	
14. District Potent'l? Yes <input type="checkbox"/> No <input type="checkbox"/>				
15 Name of Established District				
42. Further Description of Important Features				5. Other Name(s)
43 History and Significance				
44 Description of Environment and Outbuildings				
45 Sources of Information		46. Prepared by Nancy B. Breme		
		47. Organization OHP		
		48. Date	49. Revision Date(s)	

181

Office of Historic Preservation, P.O. Box 176, Jefferson City, Missouri 65101

HISTORIC INVENTORY

1 No 17	4. Present Name(s) Doppler-Beach House		1 No
2 County Platte	5. Other Name(s)		
3 Location of Negatives			
6 Specific Location 407 Washington		16. Thematic Category	2. County
7 City or Town If Rural, Township & Vicinity Weston		17 Date(s) or Period	
8 Site Plan with North Arrow See back of sheet		18 Style or Design	
9 Coordinates UTM Lat Long		19. Architect or Engineer	4. Present Name(s)
10 Site <input type="checkbox"/> Building <input type="checkbox"/> Structure <input type="checkbox"/> Object <input type="checkbox"/>		20. Contractor or Builder	
11. On National Register? Yes <input type="checkbox"/> No <input type="checkbox"/>		21. Original Use, if apparent residence	
12. Is It Eligible? Yes <input type="checkbox"/> No <input type="checkbox"/>		22 Present Use residence	5. Other Name(s)
13 Part of Estab Hist Dist.? Yes <input type="checkbox"/> No <input type="checkbox"/>		23 Ownership Public <input type="checkbox"/> Private <input checked="" type="checkbox"/>	
14. District Potent'l? Yes <input type="checkbox"/> No <input type="checkbox"/>		24. Owner's Name & Address, if known Mrs. Jesse Beach 407 Washington, Weston	
15 Name of Established District		25. Open to Public? Yes <input type="checkbox"/> No <input type="checkbox"/>	6. Other Name(s)
42. Further Description of Important Features		26. Local Contact Person or Organization	
43. History and Significance		27. Other Surveys in Which Included	
44. Description of Environment and Outbuildings			
45 Sources of Information		46. Prepared by Nancy B. Breme	
1061		47. Organization OHP	
		48. Date	49. Revision Date(s)

Office of Historic Preservation, P.O. Box 176, Jefferson City, Missouri 65101


HISTORIC INVENTORY

1 No <div style="text-align: center; font-size: 1.2em;">18</div>	4 Present Name(s) <div style="text-align: center; font-size: 1.2em;">Hillix-Hall House</div>	1 No	
2 County <div style="text-align: center; font-size: 1.2em;">Platte</div>	5 Other Name(s)		2 County
3 Location of Negatives			

6 Specific Location <div style="text-align: center; font-size: 1.2em;">419 Washington</div>	16 Thematic Category 17 Date(s) or Period 18 Style or Design 19 Architect or Engineer 20 Contractor or Builder 21 Original Use, if apparent <div style="text-align: center; font-size: 1.2em;">residence</div>	28 No. of Stories 29 Basement? Yes <input type="checkbox"/> No <input type="checkbox"/> 30 Foundation Material 31 Wall Construction 32 Roof Type & Material 33 No. of Bays Side 34 Wall Treatment 35 Plan Shape 36 Changes (Explain in #42) Addition <input type="checkbox"/> Altered <input type="checkbox"/> Moved <input type="checkbox"/> 37 Condition Interior _____ Exterior _____	5 Other Name(s)
7 City or Town If Rural, Township & Vicinity <div style="text-align: center; font-size: 1.2em;">Weston</div>	22 Present Use <div style="text-align: center; font-size: 1.2em;">residence</div>	6 Other Name(s)	
8 Site Plan with North Arrow <div style="text-align: center; font-size: 1.2em;">See back of sheet</div>	23 Ownership Public <input type="checkbox"/> Private <input checked="" type="checkbox"/> 24 Owner's Name & Address, if known <div style="text-align: center; font-size: 1.2em;">Warren E. Hall RFD, Weston</div>		

9 Coordinates UTM Lat _____ Long _____	25 Open to Public? Yes <input type="checkbox"/> No <input type="checkbox"/>	38 Preservation Underway? Yes <input type="checkbox"/> No <input type="checkbox"/>	7 Other Name(s)
10 Site <input type="checkbox"/> Building <input type="checkbox"/> Structure <input type="checkbox"/> Object <input type="checkbox"/>	26 Local Contact Person or Organization	39 Endangered? Yes <input type="checkbox"/> By What? No <input type="checkbox"/>	
11 On National Register? Yes <input type="checkbox"/> No <input type="checkbox"/>	27 Other Surveys in Which Included	40 Visible from Public Road? Yes <input type="checkbox"/> No <input type="checkbox"/>	


12 Is Eligible? Yes <input type="checkbox"/> No <input type="checkbox"/>	13 Part of Estab. Hist. Dist.? Yes <input type="checkbox"/> No <input type="checkbox"/>	41 Distance from and Frontage on Road	8 Other Name(s)
14 District Potent'l? Yes <input type="checkbox"/> No <input type="checkbox"/>	15 Name of Established District	9 Other Name(s)	
42 Further Description of Important Features			

43 History and Significance	
44 Description of Environment and Outbuildings	
45 Sources of Information	

<div style="text-align: center; font-size: 1.5em;">181</div>	46 Prepared by <div style="text-align: center; font-size: 1.2em;">Nancy B. Breme</div>
	47 Organization <div style="text-align: center; font-size: 1.2em;">OHP</div>
	48 Date 49 Revision Date(s)

HISTORIC INVENTORY

PL-AS-003-102

1. No. 20 (7)		4. Present Name(s) Old Presbyterian Church, Assembly of God Church		1. No.	
2. County Platte		5. Other Name(s)			2. County
3. Location of Negatives					
6. Specific Location 501 Washington		16. Thematic Category		4. Present Name(s)	
		17. Date(s) or Period (1844?) 1845			
7. City or Town If Rural, Township & Vicinity Weston		18. Style or Design		5. Other Name(s)	
8. Site Plan with North Arrow See back of sheet		19. Architect or Engineer			
		20. Contractor or Builder			
		21. Original Use, if apparent church			
		22. Present Use church			
9. Coordinates UTM Lat. Long.		23. Ownership Public <input type="checkbox"/> Private <input checked="" type="checkbox"/>			
10. Site <input type="checkbox"/> Building <input type="checkbox"/> Structure <input type="checkbox"/> Object <input type="checkbox"/>		24. Owner's Name & Address, if known Assembly of God Church, 501 Washington, Weston, Mo. 64098			
11. On National Register? Yes <input type="checkbox"/> No <input type="checkbox"/>		25. Open to Public? Yes <input type="checkbox"/> No <input type="checkbox"/>			
12. Is It Eligible? Yes <input type="checkbox"/> No <input type="checkbox"/>		26. Local Contact Person or Organization			
13. Part of Estab. Hist. Dist.? Yes <input type="checkbox"/> No <input type="checkbox"/>		27. Other Surveys in Which Included			
14. District Potent'l? Yes <input type="checkbox"/> No <input type="checkbox"/>					
15. Name of Established District					
42. Further Description of Important Features					
43. History and Significance congregation organized Aug. 28, 1841 - church building built in 1840's - only church in Weston of the 1840's surviving ("Weston Homes Tour Commemorating Formal Opening of the Weston Historical Museum," Sunday, October 23, 1960 [4-page pamphlet])					
44. Description of Environment and Outbuildings					
45. Sources of Information		46. Prepared by Nancy B. Breme			
		47. Organization OHP			
		48. Date	49. Revision Date(s)		

1096

MISSOURI STATE PARK BOARD - STATE HISTORICAL SURVEY
ARCHITECTURAL SITE INSPECTION LIST
Weston, Missouri
March-April, 1971

Old Presbyterian Church

I. Site Location

1. who is the owner of this property? *Assembly of God Church*
2. who resides here (if different from owner)?
3. street address of this property? *corner of Washington & Horn*
4. common historical name of building? *Old Presbyterian Church*
5. how long have you owned (leased this building)? *35 years*
Meeting House

II. please map your property on the reverse of this sheet, showing:

1. all structures and out-buildings
2. foundations of removed structures
3. roads, streets and driveways
4. walkways and paths
5. fences
6. wells and cisterns
7. current property boundaries

III. Exterior design of your building:

A. frame building (wooden timber-framed)

1. type of wood
2. size of average timber
3. interfill (clapboards, asbestos sheeting, aluminum siding, etc.)
4. how are the timbers joined?
 - a) mortise and tenon: a space hollowed-out in a timber and shaped to fit an end of another timber.
 - b) dovetail: a series of wedges in an end of a timber designed to interlock with notches or grooves in another timber end.
 - c) spike, nail, screw
 - d) wooden pegs
 - e) nut and bolt.
5. finish of sheeting: paint, stain, natural, etc.

B. Brick building

1. arrangement of bricks (please make a small sketch of part of the wall)
2. color *red bricks painted white*
3. size of typical brick *8 1/4" x 2 1/4" x 4"*
4. manufacturer's stamp - if any *none*
5. evidence of being handmade. *irregularities*
6. extent of original brickwork remaining. *entirely*

C. Stone building

1. are stones arranged in even rows or randomly?
2. color of stone.
3. type of stone
4. extent of original stonework remaining.
5. dimensions of average stone
6. type of mortar used (clay and hair, cement, etc.)

IV. Openings (doors, windows, etc.). Please omit modern doors or recently replaced)

1. door style: a) paneled b) plain - slab door, c) board and batten
d) "Z"-frame reinforcement.
2. description: a) number of panels, b) door thickness, c) approx. height and width of each door.

None of the original wood work remaining except the window frames and part of the wainscoting.

*501 Washington
2 of 6*

3. door hardware (please complete only if hardware is antique or known to be original)
- a) hand-forged hinges, b) cast hinges, c) strap hinges
 - d) modern "butt" hinges, e) hand-made lock, f) manufactured
 - g) type: latch, press-lock, bolt, h) manufacturer (if known).

4. window type:

- a) double-hung (standard sash windows) *windows appear to be original, but glass replaced.*
- b) casement
- c) bay windows
- d) do these windows have shutters? Were they here when you bought the property? how are they hinged?

5. window glass: a) "wavy" glass, b) modern reproduction of "wavy" glass, c) modern smooth glass, d) stained glass.

V. Chimneys- location:

- a) central, b) end, c) corner, d) chimney free-standing on interior of building, e) back of chimney flush with inner surface of an interior wall, f) main body of chimney enclosed within the wall, g) main body of chimney on exterior of building and abutting it, h) main body of chimney free-standing on exterior of building.

description of chimney cap- please sketch on reverse.

material of chimney cap: a) brick, b) stone, c) other

VI. Hardware, other than on windows, shutters and doors:

- a) what is it:
- b) where is it located:

VII: roof: type;

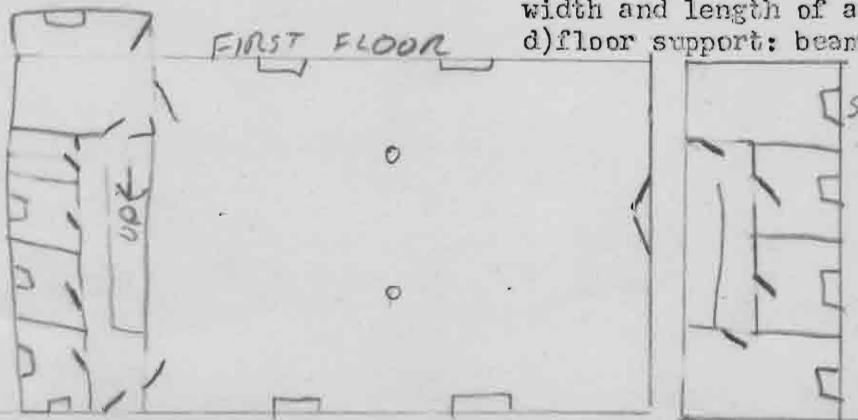
- a) sheet metal, b) wood shingles, c) asphalt shingles, d) slate, e) tile, f) other

VIII: ALTERATIONS 1) What large modifications have been made in the "old" original structure? (please explain briefly on back)

- 2) What rooms, walls, rooflines, etc., have been removed or added or altered? (please explain briefly on back).

IX: INTERIOR: Please make a rough sketch of each floorplan, and please include location of: windows, doorways and their swing direction, partitions, chimneys and fireplaces, stairs.

- 1. floors- a) are they original? b) type of wood, c) approximate width and length of a typical board (if original)
- d) floor support: beams? joists?



IX. Building is in use as a church.

X. No photo exists.

Mary A. Pratt
1011 Blackhawk, Houston
386-2624

501 Washington

3 of 6

VIII. A wall has been erected in front of the building and the doors removed from each side, and a "double" door placed in the center.

An addition has been built to the back of the building (of concrete blocks) which provides space for class rooms.

The basement has been extended under the building to provide space for a meeting room, kitchen, and so on.

There is no abstract on this building, but it shows plainly in the old picture of the Town of Shes-ton.

Mary L Spratt

HISTORIC SITES CATALOGUE

Brick; two and one-half stories; central hall. Original windows and three chimneys.

Weston

Weston Baptist Church (Weston Museum) (early 1900's)

601 Main Street

Formerly frame-and-brick Baptist Church. Purchased by City of Weston and used to display local historical items and for Weston branch of county library. Museum opened, October 23, 1960.

German Evangelical Lutheran Church (1867)

508 Spring Street

Name of denomination and date of Lutheran congregation which built church inscribed on block high on front of brick church. Once used as bottling shop for brewery. Acquired by Second Baptist congregation in recent years. Bell used by Lutherans now in Weston Museum.

Methodist Church (1859-1867)

533 Main Street

Two-story modified Gothic-style brick, completed and dedicated after Civil War. Extensively remodeled. Used for church services.

Old Presbyterian Church (1844)

501 Washington Street

Two-room brick, built by Presbyterians, now used as Assembly of God Church.

Lorenzo Dow Bird Home (ca. 1860)

511 Summer Street

Colonial-style brick used as headquarters for Union soldiers during Civil War. Now has marble fireplace from Ben Holladay mansion and walnut beam in family room from turnpike toll station, "Half-Way House." Brick slave cabin. Site was once owned by Ben Holladay, but it is believed

that Bird built house.

Harvey Collier Home (1852)

831 Washington Street

Two-story colonial-style brick. Original fireplaces and beveled woodwork. William Ohlhausen, Weston miller, purchased, 1883.

Theodore F. Warner Home (1850)

865 Ashley Street

Federal-style two-story 10-room brick; three-room addition. Floor-length small-paned windows; colored-glass transoms; several original floors. Restored, 1953. Built on land homesteaded by Ben Holladay.

George W. Hulse-Egbert W. Railey Home (1849-1853)

1017 Spring Street

One-story rectangular weatherboarded log and brick; three-room frame addition; now seven rooms. Diamond-shaped panes in rectangular window over front door; wide-board floors, now covered. White china doorknobs which close and lock sliding doors; chair rails in kitchen. Railey, who purchased home in 1862, was cofounder, 1865, of J. M. Railey and Brother Banking Company.

Reuben Middleton Home (ca. 1847)

601 Blackhawk Street

Colonial-style brick with frame addition. Walnut stairway; two fireplaces open; pegged floors; louvered shutters. Judge James Doniphan lived in home, 1860. Restored.



The Middleton Home was occupied in 1860 by Judge James Doniphan, judge of the Platte County Court of Common Pleas.

"Weston Museum," Information Form, Historic Sites Survey, State Historical Society of Missouri, n.d.

Weston Museum - 601 Main - other names include Baptist Church Building

"Old Presbyterian Church," Information Form, Historic Sites Survey, State Historical Society of Missouri, n.d.

Old Presbyterian Church - 501 Washington - constructed ca. 1844 for between \$5,000 - \$6,000

"Methodist Church," Information Form, Historic Sites Survey, State Historical Society of Missouri, n.d.

Methodist Church - 533 Main - 1859-1867 extensive remodelings - one of four churches of this architecture in state, others at Fayette, Glasgow, and St. Louis

sources: History of Clay and Platte Counties, p. 820
Williams, History of Northeast Missouri, Vol. I, p. 293

"Second Baptist Church," Information Form, Historic Sites Survey, State Historical Society of Missouri, n.d.

Second Baptist Church - 508 Spring

two truly old churches in Weston:

Old Presbyterian Church - 1840's, but badly mutilated

M.E. Church - 1857, recently restored to original state or much like it with greater dignity - slave balcony

Catholic Church predates Presbyterian Church but original razed and very fine Gothic stone church built in 1912 - original church cornerstone laid in 1844 - 1912 church built on same site

"Reuben Middleton House," Information Form, Historic Sites Survey, State Historical Society of Missouri, n.d.

Reuben Middleton House - 601 Blackhawk - ca. 1841 (1844) built

501 Washington
5286

**"Weston: Queen of the Steamboat Days Offers an Old Homes Tour," Sunday,
October 25, 1964.**

the river's edge on the east bluff - churches of 8 dencominations

- p. 5 - Ohlhausen Mill (Country Store) - 722 Washington - founded in 1850 by Eliezer Wilhite, varicusly owned by Ben Holladay, John Maitland, Richard Jacquemin and the Railey brothers - in operation until 1949 - now a farm supply center and a lumber yard

Methodist Church - built 1867 - pipe organ added in 1909, fourteen stained glass windows installed in 1925 - completely restored in 1955 - bell tower at rear razed prior to 1964

- p. 7 - Middleton-Pettis-Jones House - 601 Blackhawk - built in 1844 - family room added in 1961 - fireplaces in front rooms original
- p. 12 - Maitland-Hull House - 511 Summer - built by John S. Maitland in 1848
- p. 13 - C.A. Perry (mill owner) House - 14-room mansion on turnpike from Weston to Platte City - razed in 1940's

"Half-Way House" - two-story inn - in basement slave chained to iron rings set into the walls - also the turnpike toll house - razed

- p. 13 - Maitland-Hull House - used as headquarters of the Union Army officers
- p. 15 - Collier-Ohlhausen-Riley House - 831 Washington
- p. 18 - Loyles House - built in 1850
- p. 20 - Old Presbyterian Church - 501 Washington

- p. 21 - Cody House - 528 Main - where Buffalo Bill lived for a short while after father's death in Kansas - Elijah Cody, his uncle, owned a three-story general merchandise store at northeast corner of Market and Main

Holladay House - 614 Short - built for Mayor Dave Holladay, founder the the distillery

Laurel Hill Cemetery - North Welt - donated to city by Theodore F. Weston, early day financier and hemp dealer - platted in 1853, but burials are recorded in the late 1840's


- p. 16 - Charles J. Sebus House - 504 Summer - built 1840-1850 - Capt. Richard Murphy to Peter and Mary Blancjour in 1849 - Blancjour Estate to George and Mary Rumpel Sebus in 1904 - Capt. Murphy listed among Weston's business men in 1841 and in 1849 organized a train of emigrants to California, never returned - Murphy purchased 9 1/2 lots in the vicinity of the house in March, 1845 for \$39.88 and sold 2 1/2 lots in 1849 for \$700.00 - house built in the intervening years - Peter Blancjour of French descent born in Germany - Weston's first jeweler, a real estate dealer and prominent citizen, successively mayor and post master - died in 1877, widow died in 1904 at 93

501 Washington

6086

HISTORIC INVENTORY

PL-AS-003-103

1. No. 24 (53)		4. Present Name(s) <div style="text-align: center;">Basye-Ohlhausen House</div>		1. No.	
2. County Platte		5. Other Name(s) <div style="text-align: center;">Basye-Schilling-Ohlhausen House</div>			2. County
3. Location of Negatives					
6. Specific Location <div style="text-align: center;">601 Washington</div>		16. Thematic Category		4. Present Name(s)	
		17. Date(s) or Period <div style="text-align: center;">1854</div>			
7. City or Town If Rural, Township & Vicinity <div style="text-align: center;">Weston</div>		18. Style or Design		5. Other Name(s)	
		19. Architect or Engineer			
8. Site Plan with North Arrow <div style="text-align: center;">See back of sheet</div>		20. Contractor or Builder		2. County	
		21. Original Use, if apparent <div style="text-align: center;">residence</div>			
		22. Present Use <div style="text-align: center;">residence</div>			
		23. Ownership Public <input type="checkbox"/> Private <input checked="" type="checkbox"/>			
9. Coordinates UTM Lat. Long.		24. Owner's Name & Address, if known <div style="text-align: center;">Marie Ohlhausen 601 Washington, Weston</div>		4. Present Name(s)	
		25. Open to Yes <input type="checkbox"/> Public? <input type="checkbox"/>			
10. Site <input type="checkbox"/> Building <input type="checkbox"/> Structure <input type="checkbox"/> Object <input type="checkbox"/>		26. Local Contact Person or Organization		5. Other Name(s)	
		27. Other Surveys in Which Included			
11. On National Register? Yes <input type="checkbox"/> No <input type="checkbox"/>		12. Is It Eligible? Yes <input type="checkbox"/> No <input type="checkbox"/>		2. County	
13. Part of Estab. Hist. Dist.? Yes <input type="checkbox"/> No <input type="checkbox"/>		14. District Potent'l? Yes <input type="checkbox"/> No <input type="checkbox"/>			
15. Name of Established District				4. Present Name(s)	
42. Further Description of Important Features		<div style="border: 1px solid black; padding: 5px; text-align: center;">  </div>		5. Other Name(s)	
43. History and Significance					
44. Description of Environment and Outbuildings				5. Other Name(s)	
45. Sources of Information		46. Prepared by <div style="text-align: center;">Nancy B. Breme</div>			
		47. Organization <div style="text-align: center;">OHP</div>		5. Other Name(s)	
		48. Date 1884			
		49. Revision Date(s)			

Henry Basye - Schilling - Marie Oelhausen - home



MISSOURI STATE PARK BOARD

STATE HISTORICAL SURVEY AND PLANNING OFFICE
AREA CODE 314 TELEPHONE 449-0725
SUITE 215 - COLUMBIA PROFESSIONAL BUILDING
909 UNIVERSITY AVENUE
COLUMBIA, MISSOURI 65201

No abstract

March 6, 1971

WARREN E. HEARNES
GOVERNOR

JOSEPH JAEGER, JR.
DIRECTOR

BOARD

•

Dear Property Owner:

CARTER V. BLANTON
CHAIRMAN
SHELBYNA

CONN C. WINFREY
VICE-CHAIRMAN
LEBANON

CHARLES TYE EVANS
ST. JOSEPH

ROBERT M. WOLPERS
POPLAR BLUFF

HUBERT E. LAY
HOUSTON

GERALD B. ROWAN
KANSAS CITY

In an effort to study the surviving examples of historic architecture in Weston, Missouri, it is essential to gather certain facts pertaining to the construction of the oldest buildings in your town. I am enclosing a two-page questionnaire for you to fill out at your leisure and return to our office. We feel that your home is an integral part of an exceptionally well-preserved Missouri rivertown, and that you possess a building which not only reflects typical mid-nineteenth century Missouri rivertown life, but an outstanding example of period architecture as well.

It is one of the goals of this office to study historically important Missouri river towns and to make a permanent record of the architectural styles found in each place. Your cooperation in this endeavor is very much appreciated.

Sincerely,

STATE HISTORICAL SURVEY AND PLANNING OFFICE

Stephen Raiche
Stephen Raiche
Research Historian

SR:kam

You are Always Welcome in Missouri's Scenic State Parks

601 Washington

2064

MISSOURI STATE PARK BOARD - STATE HISTORICAL SURVEY
ARCHITECTURAL SITE INSPECTION LIST
Weston, Missouri
March-April, 1971

661 Washington

- I. Site location-
1. who is the owner of this property?
 2. who resides here (if different from owner)?
 3. street address of this property:
 4. common historical name of building?
 5. how long have you owned (leased this building)?

C.A. Ohlhausen
purchased it - in
since 1893

- II. please map your property on the reverse of this sheet, showing:
1. all structures and out-buildings
 2. foundations of removed structures
 3. roads, streets and driveways
 4. walkways and paths
 5. fences
 6. wells and cisterns
 7. current property boundaries

- 2 cisterns + well

III. Exterior design of your building:

A. frame building (wooden timber-framed)

1. type of wood
2. size of average timber - part log
3. interfill (clapboards, asbestos sheeting, aluminum siding, etc.)
4. how are the timbers joined?
 - a) mortise and tenon: a space hollowed-out in a timber and shaped to fit an end of another timber.
 - b) dovetail: a series of wedges in and end of a timber designed to interlock with notches or grooves in another timber end.
 - c) spike, nail, screw
 - d) wooden pegs
 - e) nut and bolt.
5. finish of sheeting: paint, stain, natural, etc.

B. Brick building

1. arrangement of bricks (please make a small sketch of part of the wall)
2. color
3. size of typical brick
4. manufacturer's stamp - if any
5. evidence of being handmade.
6. extent of original brickwork remaining.

C. Stone building

1. are stones arranged in even rows or randomly?
2. color of stone.
3. type of stone
4. extent of original stonework remaining.
5. dimensions of average stone
6. type of mortar used (clay and hair, cement, etc.)

- IV. Openings (doors, windows, etc.). Please omit modern doors or recently replaced doors
1. doorstyle: a) paneled b) plain - slab door, c) board and batten d) "Z"-frame reinforcement.
 2. description: a) number of panels, b) door thickness, c) approx. height and width of each door.

7 outside doors

661 Washington 304

3. door hardware (please complete only if hardware is antique or known to be original) -

- a) hand-forged hinges, b) cast hinges, c) strap hinges
 d) modern "butt" hinges, e) hand-made lock, f) manufactured
 g) type: latch, press-lock, bolt, h) manufacturer (if known).

4. window type:

- a) double-hung (standard sash windows)
 b) casement
 c) bay windows
 d) do these windows have shutters? Were they here when you bought the property? how are they hinged?

5. window glass: a) "wavy" glass, b) modern reproduction of "wavy" glass, c) modern smooth glass, d) stained glass.

V. Chimneys- location:

- a) central, b) end, c) corner, d) chimney free-standing on interior of building, e) back of chimney flush with inner surface of an interior wall, f) main body of chimney enclosed within the wall, g) main body of chimney on exterior of building and abutting it, h) main body of chimney free-standing on exterior of building.

description of chimney cap- please sketch on reverse.

material of chimney cap: a) brick, b) stone, c) other - *brick chimney + metal cap*

VI. Hardware, other than on windows, shutters and doors: -

- a) what is it:
 b) where is it located:

VII: roof: type;

- a) sheet metal, b) wood shingles, c) asphalt shingles, d) slate, e) tile, f) other

VIII: ALTERATIONS 1) What large modifications have been made in the "old" original structure? (please explain briefly on back)

- 2) What rooms, walls, rooflines, etc., have been removed or added or altered? (please explain briefly on back). *brick chimney on back porch*

IX: INTERIOR: Please make a rough sketch of each floorplan, and please include location of: windows, doorways and their swing direction, partitions, chimneys and fireplaces, stairs.

1. floors- a) are they original? b) type of wood, c) approximate width and length of a typical board (if original)
 d) floor support: beams? joists?

For what was this building used? *residence.*

Survey made by Ruth Okhausen

1017 SPRING -

Ref- 2324

*601 Washington
484*

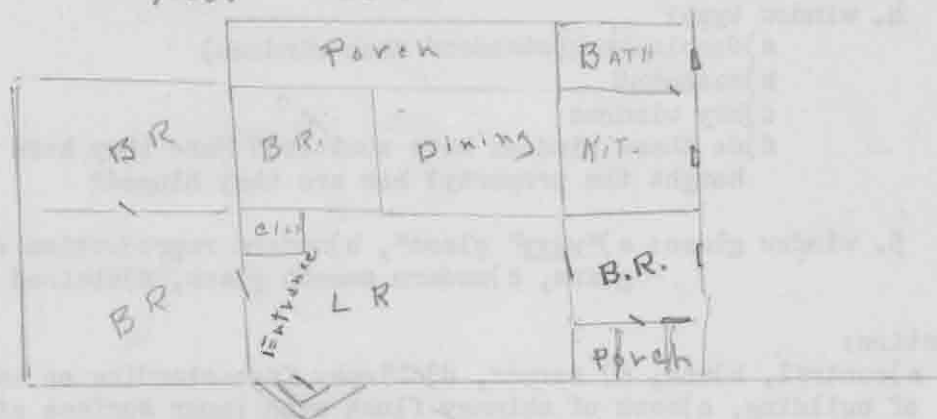
Free!

Bayse - Schilling

Ohlhausen


7 rooms

Floor Plan



Office of Historic Preservation, P.O. Box 176, Jefferson City, Missouri 65101

HISTORIC INVENTORY

1 No		25 (49)		4 Present Name(s)		Renz-Clements House	
2 County		Platte		5 Other Name(s)			
3 Location of Negatives				Renz-Hall-Clements House			
6 Specific Location				16 Thematic Category		28. No. of Stories	
615 Washington				17 Date(s) or Period		29. Basement? Yes <input type="checkbox"/> No <input type="checkbox"/>	
7 City or Town If Rural, Township & Vicinity				18 Style or Design		30. Foundation Material	
Weston				19 Architect or Engineer		31. Wall Construction	
8 Site Plan with North Arrow				20 Contractor or Builder		32. Roof Type & Material	
See back of sheet				21. Original Use, if apparent		33. No. of Bays Front Side	
				residence		34. Wall Treatment	
				22 Present Use		35. Plan Shape	
				residence		36. Changes (Explain in #42) Addition? <input type="checkbox"/> Altered <input type="checkbox"/> Moved <input type="checkbox"/>	
9 Coordinates UTM				23 Ownership Public <input type="checkbox"/> Private <input checked="" type="checkbox"/>		37. Condition Interior Exterior	
Lat				24. Owner's Name & Address, if known		38. Preservation Underway? Yes <input type="checkbox"/> No <input type="checkbox"/>	
Long				W.V. Clements		39. Endangered? By What? Yes <input type="checkbox"/> No <input type="checkbox"/>	
10 Site <input type="checkbox"/> Building <input type="checkbox"/> Structure <input type="checkbox"/> Object <input type="checkbox"/>				25. Open to Public? Yes <input type="checkbox"/> No <input type="checkbox"/>		40. Visible from Public Road? Yes <input type="checkbox"/> No <input type="checkbox"/>	
11. On National Register? Yes <input type="checkbox"/> No <input type="checkbox"/>		12 Is It Eligible? Yes <input type="checkbox"/> No <input type="checkbox"/>		26. Local Contact Person or Organization		41. Distance from and Frontage on Road	
13 Part of Estab Hist. Dist.? Yes <input type="checkbox"/> No <input type="checkbox"/>		14. District Potent'l? Yes <input type="checkbox"/> No <input type="checkbox"/>		27. Other Surveys in Which Included			
15. Name of Established District							
42. Further Description of Important Features							
43 History and Significance							
44. Description of Environment and Outbuildings							
45 Sources of Information				46. Prepared by		Nancy B. Breme	
				47. Organization		OHP	
				48. Date		49 Revision Date(s)	
				184			

MISSOURI STATE PARK BOARD - STATE HISTORICAL SURVEY
ARCHITECTURAL SITE INSPECTION LIST

Weston, Missouri
March-April, 1971

Lot 260

Block 20

I. Site location- 1. who is the owner of this property? *W. V. Clements*

*Original owners a
Mr. Bell 1848*

2. who resides here (if different from owner)?
3. street address of this property: *615 Washington*
4. common historical name of building?
5. how long have you owned (leased this building)? *7 or 8 yrs.*

John C. Bell and Lorenz Bird

II. please map your property on the reverse of this sheet, showing:


1. all structures and out-buildings *brick outbuilding*
2. foundations of removed structures *none*
3. roads, streets and driveways.
4. walkways and paths *brick sidewalk*
5. fences *no original fences*
6. wells and cisterns *yes*
7. current property boundaries *46 ft. by 60 ft.*

III. Exterior design of your building:

A. frame building (wooden timber-framed)

1. type of wood
2. size of average timber
3. interfill (clapboards, asbestos sheeting, aluminum siding, etc.)
4. how are the timbers joined?
 - a) mortise and tenon: a space hollowed-out in a timber and shaped to fit an end of another timber.
 - b) dovetail: a series of wedges in and end of a timber designed to interlock with notches or grooves in another timber end.
 - c) spike, nail, screw
 - d) wooden pegs
 - e) nut and bolt.
5. finish of sheeting: paint, stain, natural, etc.

B. Brick building

1. arrangement of bricks (please make a small sketch of part of the wall)
2. color *gray, painted*
3. size of typical brick *7 1/2 by 3 by 2*
4. manufacturer's stamp - if any *no*
5. evidence of being handmade. *irregular, no stamps, mortar different*
6. extent of original brickwork remaining. *all brick 3 deep inside and outside*

C. Stone building

1. are stones arranged in even rows or randomly?
2. color of stone.
3. type of stone
4. extent of original stonework remaining.
5. dimensions of average stone
6. type of mortar used (clay and hair, cement, etc.)

IV. Openings (doors, windows, etc.). Please omit modern doors or recently replaced)

- closets: plain slab, heavy hardware more primitive than for other doors.*
1. door style: a) paneled b) plain - slab door, c) board and batten d) "Z"-frame reinforcement. *China door knobs Ornate moulding*
 2. description: a) number of panels, b) door thickness, c) approx. height and width of each door.
majority of doors have 2 panels above, 2 below 2 in. thick 7 ft. by 36 in.

3. door hardware (please complete only if hardware is antique or known to be original) *white China door knobs*
key whole covered up with flap
 a) hand-forged hinges, ~~b) cast hinges~~, c) strap hinges ~~no~~
 d) modern "butt" hinges, e) hand-made lock, f) manufactured
 g) type: latch, press-lock, bolt, h) manufacturer (if known).

4. window type:

- a) double-hung (standard sash windows) *yes*
 b) casement
 c) bay windows *yes*
 d) do these windows have shutters? Were they here when you bought the property? how are they hinged? *Not all up moulded in brick*

5. window glass: a) "wavy" glass, b) modern reproduction of "wavy" glass, c) modern smooth glass, d) stained glass.
some original glass some small panes

V. Chimneys-- location:

- Chimneys on north two stories high, with fireplace on each floor*
 a) central, b) end, c) corner, d) chimney free-standing on interior of building, e) back of chimney flush with inner surface of an interior wall, f) main body of chimney enclosed within the wall, g) main body of chimney on exterior of building and abutting it, h) main body of chimney free-standing on exterior of building.

A center chimney fireplace upstairs and down
Another two rooms back to back fireplace
 description of chimney cap-- please sketch on reverse.

material of chimney cap: a) brick, b) stone, c) other

VI. Hardware, other than on window, shutters and doors:

a) what is it:

b) where is it located:

VII: roof: type;

- a) sheet metal, b) wood shingles, c) asphalt shingles, d) slate, e) tile, f) other

- VIII: ALTERATIONS 1) What large modifications have been made in the "old" original structure? (please explain briefly on back) *not to knowledge*
 2) What rooms, walls, rooflines, etc., have been removed or added or altered? (please explain briefly on back).

IX: INTERIOR: Please make a rough sketch of each floorplan, and please include location of: windows, doorways and their swing direction, partitions, chimneys and fireplaces, stairs.

1. floors-- a) are they original? b) type of wood, c) approximate width and length of a typical board (if original)
 d) floor support: beams? joists? *Walnut 2 1/2 by 9 3/4*

IX In what purpose is the building used?
residence

X Do you have the abstract; if so, would you allow us to examine it at a later date? *Mrs Mary Hall has abstract*

Submitted by Virginia Oathoff

III (2) Things have been added such as porches and bath.

Woodwork wedged - very unusual - classical

Greek revival - 14 in mop board - thresholds 4 ft. wide

Rotary switches - Original gas fixtures in upstairs bedroom

Wishes to restore is aim of owner.

Stair case is walnut

Rooms 12 ft. ceiling


20 ft. rooms

Wilhoit who had the flour mill on the same street owned it at one time.

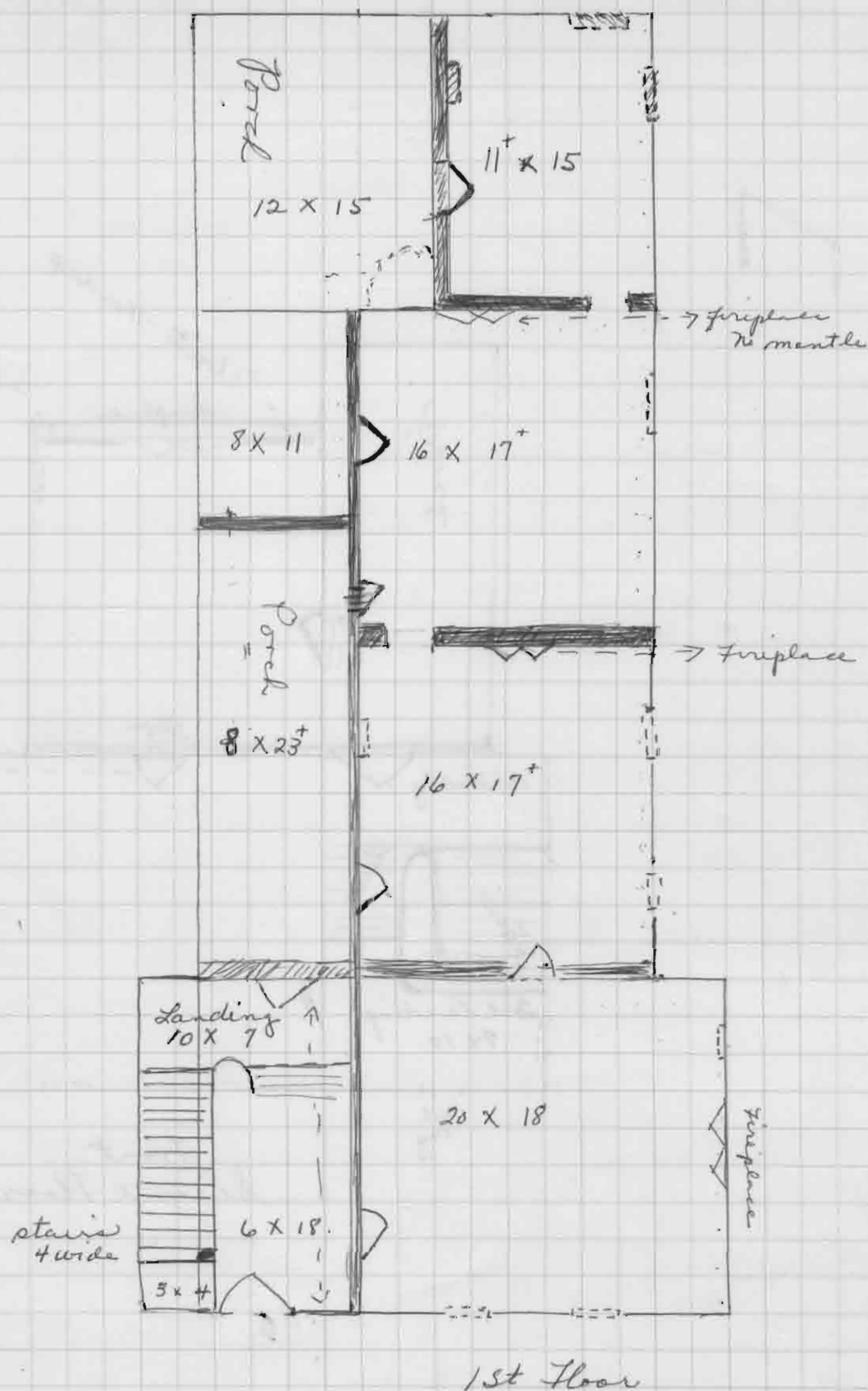
Fireplace mantel not ornate.

Original front door has been placed on porch in back.
Windows have wood panels beneath them, reaching to floor.

Top and sides of three doors
Greek Key Woodwork in
Formal living quarters



Amalgam in center of living room ceiling.

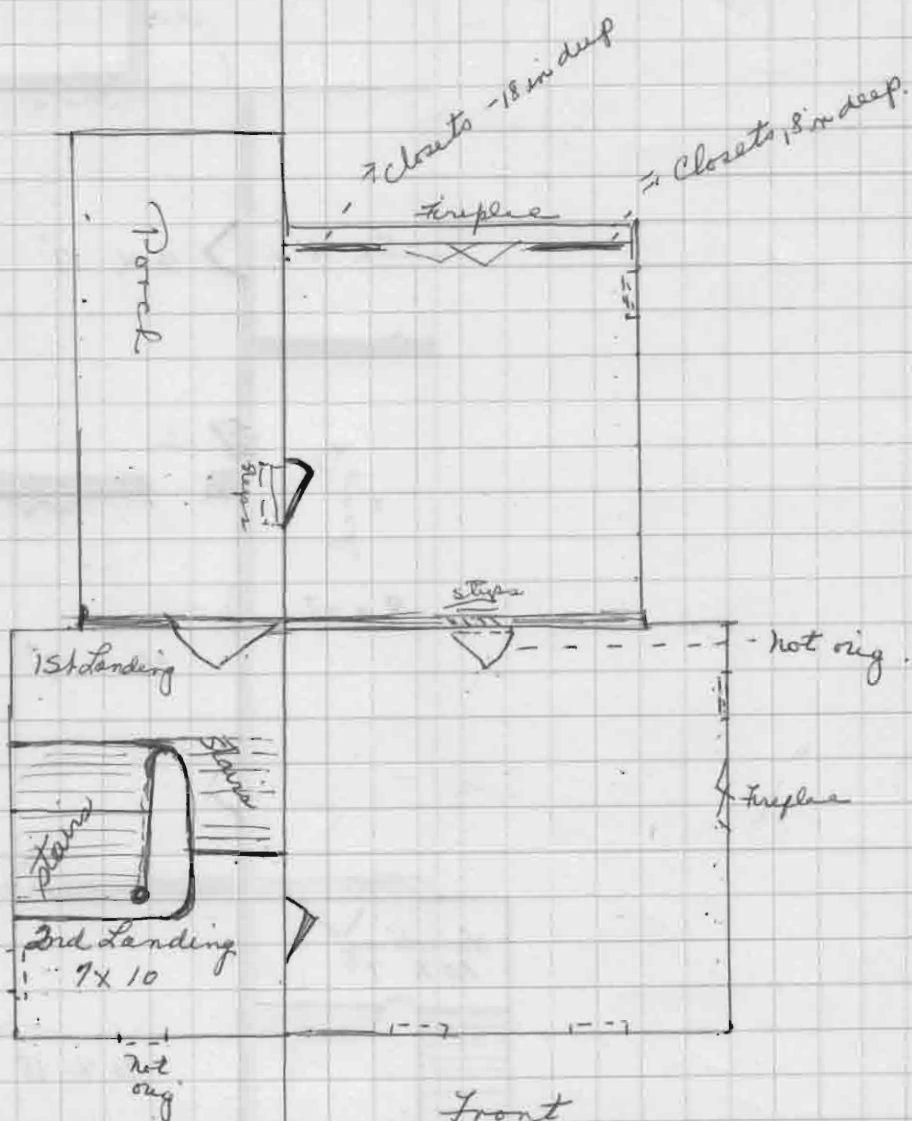


615 Washington
474

Front


Drawn by Mrs. Clemente

over



Front
Second Floor

Office of Historic Preservation, P.O. Box 176, Jefferson City, Missouri 65101
HISTORIC INVENTORY

1 No 26 (57)		4 Present Name(s) Stultz House		1 No	
2 County Platte		5 Other Name(s) Gobbert-Stultz-Schindler House			2 County
3 Location of Negatives					
6 Specific Location 621 Washington		16 Thematic Category		4 Present Name(s)	
7 City or Town If Rural, Township & Vicinity Weston		17 Date(s) or Period 1846			
8 Site Plan with North Arrow See back of sheet		18 Style or Design		5 Other Name(s)	
		19 Architect or Engineer			
		20 Contractor or Builder			
		21 Original Use, if apparent residence			
		22 Present Use residence			
9 Coordinates UTM Lat Long		23 Ownership Public <input type="checkbox"/> Private <input checked="" type="checkbox"/>			
10 Site <input type="checkbox"/> Building <input type="checkbox"/>		24 Owner's Name & Address, if known Stultz, John 221 N. 1st St., Weston			
11 On National Register? Yes <input type="checkbox"/> No <input type="checkbox"/>		25 Open to Public? Yes <input type="checkbox"/> No <input type="checkbox"/>			
12 Is It Eligible? Yes <input type="checkbox"/> No <input type="checkbox"/>		26 Local Contact Person or Organization			
13 Part of Estab Hist Dist? Yes <input type="checkbox"/> No <input type="checkbox"/>		27 Other Surveys in Which Included			
14 District Potent'l? Yes <input type="checkbox"/> No <input type="checkbox"/>					
15 Name of Established District					
42 Further Description of Important Features		28 No. of Stories			
		29 Basement? Yes <input type="checkbox"/> No <input type="checkbox"/>			
		30 Foundation Material			
		31 Wall Construction			
		32 Roof Type & Material			
		33 No. of Bays Front Side			
		34 Wall Treatment			
		35 Plan Shape			
		36 Changes (Explain in #42) Addition <input type="checkbox"/> Altered <input type="checkbox"/> Moved <input type="checkbox"/>			
		37 Condition Interior Exterior			
		38 Preservation Underway? Yes <input type="checkbox"/> No <input type="checkbox"/>			
		39 Endangered? By What? Yes <input type="checkbox"/> No <input type="checkbox"/>			
		40 Visible from Public Road? Yes <input type="checkbox"/> No <input type="checkbox"/>			
		41 Distance from and Frontage on Road			
43 History and Significance					
44 Description of Environment and Outbuildings					
45 Sources of Information		46 Prepared by Nancy B. Breme			
		47 Organization OHP			
		48 Date		49 Revision Date(s)	

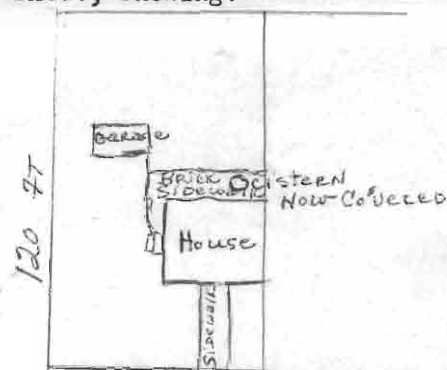
103

MISSOURI STATE PARK BOARD - STATE HISTORICAL SURVEY
ARCHITECTURAL SITE INSPECTION LIST
Weston, Missouri.
March-April, 1971

- I. Site location-
1. who is the owner of this property? Margaret Stultz
 2. who resides here (if different from owner)? Margaret Stultz and Mr. & Mrs. Maurice Schindler
 3. street address of this property? 621 Washington
 4. common historical name of building?
 5. how long have you owned (leased this building)? Since around 1934

II. please map your property on the reverse of this sheet, showing:

1. all structures and out-buildings
2. foundations of removed structures
3. roads, streets and driveways
4. walkways and paths
5. fences
6. wells and cisterns
7. current property boundaries




III. Exterior design of your building:

A. frame building (wooden timber-framed)

1. type of wood
2. size of average timber
3. interfill (clapboards, asbestos sheeting, aluminum siding, etc.)
4. how are the timbers joined?
 - a) mortise and tenon: a space hollowed-out in a timber and shaped to fit an end of another timber.
 - b) dovetail: a series of wedges in and end of a timber designed to interlock with notches or grooves in another timber end.
 - c) spike, nail, screw
 - d) wooden pegs
 - e) nut and bolt.
5. finish of sheeting: paint, stain, natural, etc.

B. Brick building

1. arrangement of bricks (please make a small sketch of part of the wall)
2. color Red - originally
3. size of typical brick $8 \frac{1}{2} \times 4 \times 2$
4. manufacturer's stamp - if any
5. evidence of being handmade.
6. extent of original brickwork remaining. All - 4 walls 8 in. Thick



C. Stone building

1. are stones arranged in even rows or randomly?
2. color of stone.
3. type of stone
4. extent of original stonework remaining.
5. dimensions of average stone
6. type of mortar used (clay and hair, cement, etc.)

IV. Openings (doors, windows, etc.). Please omit modern doors or recently replaced

1. door style: a) paneled b) plain - slab door, c) board and batten d) "Z"-frame reinforcement.
2. description: a) number of panels, b) door thickness, c) approx. height and width of each door.

All woodwork in the original rooms is painted over doors and windows

Doors - 4 panels 1 1/2 inches thick
Door width - 35 inches Height - 80 inches

Door thresholds are walnut.

3. door hardware (please complete only if hardware is antique or known to be original)
- a) hand-forged hinges, b) cast hinges, c) strap hinges
 - d) modern "butt" hinges, e) hand-made lock, f) manufactured
 - g) type: latch, press-lock, bolt, h) manufacturer (if known).

4. window type:

- a) double-hung (standard sash windows)
- b) casement
- c) bay windows

d) do these windows have shutters? Were they here when you bought the property? how are they hinged?

Windows were originally shuttered but were removed

5. window glass: a) "wavy" glass, b) modern reproduction of "wavy" glass, c) modern smooth glass, d) stained glass.

V. Chimneys- location:

- a) central, b) end, c) corner, d) chimney free-standing on interior of building, e) back of chimney flush with inner surface of an interior wall, f) main body of chimney enclosed within the wall,
- g) main body of chimney on exterior of building and abutting it.
- h) main body of chimney free-standing on exterior of building.

Chimney was originally located on the exterior of house but now is located on an inside wall - fireplace. Also there was a fireplace in basement. One chimney juts out of wall about 2 ft. from ceiling on inner wall.

description of chimney cap- please sketch on reverse.

- material of chimney cap: a) brick, b) stone, c) other

VI. Hardware, other than on windows, shutters and doors:

- a) what is it:

1 door with china knob

- b) where is it located:

Kitchen

VII: roof: type;

- a) sheet metal, b) wood shingles, c) asphalt shingles, d) slate, e) tile, f) other

VIII: ALTERATIONS

- 1) What large modifications have been made in the "old" original structure? (please explain briefly on back)
- 2) What rooms, walls, rooflines, etc., have been removed or added or altered? (please explain briefly on back).

IX: INTERIOR:

Please make a rough sketch of each floorplan, and please include location of: windows, doorways and their swing direction, partitions, chimneys and fireplaces, stairs.

1. floors- a) are they original? b) type of wood, c) approximate width and length of a typical board (if original)
- d) floor support: beams? joists?

IX For what purpose is the building used?
Home

X Do you have the abstract; if so, would you allow us to examine it at a later date?

Yes

1846 - 1915 - -

Betty Hull

Originally the house had 4 rooms (2 upstairs, 2 downstairs). The staircase was on the outside of the house. There were two fireplaces one upstairs (still used) originally it was fanned in wood and now is brick. The fireplace downstairs has been closed due to the installation of a furnace. Later possibly sometime in the later 1800-3 rooms were added. Some of the ceilings ~~were~~ have been lowered - others are still high. The original light fixtures have been removed and replaced by reproductions of antiques & modern fixtures. The kitchen has the original wainscoting. Originally a shed ran the full length of the house on the north (the present roof covers a bedroom & utility room & bathroom). This shed evidently was built on after the original house was built. It covered a well which has been filled & built over. Part of the original sidewalk is still at the side of the house.

HISTORIC INVENTORY

1 No 27 (21)		4. Present Name(s) Hull Mill (Hull Mill and Lumber)		1 No	
2 County Platte		5. Other Name(s) Weston Milling Company, Ohlhausen Mill, Ohlhausen-Hull Mill		2 County	
3 Location of Negatives				4 Present Name(s)	
6. Specific Location 722 Washington		16. Thematic Category		28. No. of Stories	
7 City or Town If Rural, Township & Vicinity Weston		17 Date(s) or Period 1856		29. Basement? Yes <input type="checkbox"/> No <input type="checkbox"/>	
8 Site Plan with North Arrow See back of sheet		18. Style or Design		30. Foundation Material	
		19. Architect or Engineer		31. Wall Construction	
		20. Contractor or Builder		32. Roof Type & Material	
		21. Original Use, if apparent flour mill		33. No. of Bays Front Side	
		22 Present Use lumber & paint store		34. Wall Treatment	
		23 Ownership Public <input type="checkbox"/> Private <input checked="" type="checkbox"/>		35. Plan Shape	
		24. Owner's Name & Address, if known		36. Changes (Explain in #42) Addition <input type="checkbox"/> Altered <input type="checkbox"/> Moved <input type="checkbox"/>	
9 Coordinates UTM Lat Long		25. Open to Public? Yes <input type="checkbox"/> No <input type="checkbox"/>		37. Condition Interior Exterior	
10 Site <input type="checkbox"/> Building <input type="checkbox"/> Structure <input type="checkbox"/> Object <input type="checkbox"/>		26. Local Contact Person or Organization		38. Preservation Underway? Yes <input type="checkbox"/> No <input type="checkbox"/>	
11. On National Register? Yes <input type="checkbox"/> No <input type="checkbox"/>		27 Other Surveys in Which Included		39. Endangered? By What? Yes <input type="checkbox"/> No <input type="checkbox"/>	
12. Is It Eligible? Yes <input type="checkbox"/> No <input type="checkbox"/>				40. Visible from Public Road? Yes <input type="checkbox"/> No <input type="checkbox"/>	
13 Part of Estab Hist. Dist.? Yes <input type="checkbox"/> No <input type="checkbox"/>				41. Distance from and Frontage on Road	
14. District Potent'l? Yes <input type="checkbox"/> No <input type="checkbox"/>					
15. Name of Established District					
42. Further Description of Important Features				5 Other Name(s)	
43. History and Significance					
44. Description of Environment and Outbuildings					
45. Sources of Information 184		46. Prepared by Nancy B. Breme			
		47. Organization OHP			
		48. Date		49. Revision Date(s)	

MISSOURI STATE PARK BOARD - STATE HISTORICAL SURVEY
ARCHITECTURAL SITE INSPECTION LIST

Weston, Missouri

March-April, 1971

Ohlhausen - Hull Mill

a steam flour mill
erected by Eleger White

Date
1856

I. Site location

1. who is the owner of this property? - George Z. Hall, Sr. & George Z. Hall Jr.
2. who resides here (if different from owner)? Business
3. street address of this property: 722 Washington
4. common historical name of building? Weston Milling Company
5. how long have you owned (leased this building)? 1949

II. please map

your property on the reverse of this sheet, showing:

1. all structures and out-buildings
2. foundations of removed structures
3. roads, streets and driveways
4. walkways and paths
5. fences
6. wells and cisterns
7. current property boundaries

III. Exterior design of your building:

A. frame building (wooden timber-framed)

1. type of wood
2. size of average timber
3. interfill (clapboards, asbestos sheeting, aluminum siding, etc.)
4. how are the timbers joined?
 - a) mortise and tenon: a space hollowed-out in a timber and shaped to fit an end of another timber.
 - b) dovetail: a series of wedges in and end of a timber designed to interlock with notches or grooves in another timber end.
 - c) spike, nail, screw
 - d) wooden pegs
 - e) nut and bolt.
5. finish of sheeting: paint, stain, natural, etc.

B. Brick building

1. arrangement of bricks (please make a small sketch of part of the wall)
2. color - Red
3. size of typical brick - $9\frac{1}{2} \times 2\frac{1}{4}$
4. manufacturer's stamp - if any
5. evidence of being handmade.
6. extent of original brickwork remaining.

C. Stone building

1. are stones arranged in even rows or randomly?
2. color of stone.
3. type of stone
4. extent of original stonework remaining.
5. dimensions of average stone
6. type of mortar used (clay and hair, cement, etc.)

IV. Openings (doors, windows, etc.). Please omit modern doors or recently replaced)

1. doorstyle: a) paneled b) plain-slab door, c) board and batten d) "Z"-frame reinforcement.
2. description: a) number of panels, b) door thickness, c) approx. height and width of each door.

722 Washington
2084

Steel
Storage
Tanks

Steel
Storage
Tanks

Steel
Storage
Tanks

Brick
Main Mill Bldg

Storage
Bldg

3 floors

Large timbers still in view

Framo
Scale
House

- 1- Milling machinery was removed in 1949 when it became a lumber & paint store.
- 2- Old stone barn dated 1856 is inserted into the front of the storage building -

3. door hardware (please complete only if hardware is antique or known to be original)
- a) hand-forged hinges, b) cast hinges, c) strap hinges
 - d) modern "butt" hinges, e) hand-made lock, f) manufactured
 - g) type: latch, press-lock, bolt, h) manufacturer (if known).

4. window type:

- ☒ a) double-hung (standard sash windows)
- b) casement
- c) bay windows
- d) do these windows have shutters? Were they here when you bought the property? how are they hinged?

5. window glass: a) "wavy" glass, b) modern reproduction of "wavy" glass, c) modern smooth glass, d) stained glass.

V. Chimneys- location:

- a) central, b) end, c) corner, d) chimney free-standing on interior of building, e) back of chimney flush with inner surface of an interior wall, f) main body of chimney enclosed within the wall, g) main body of chimney on exterior of building and abutting it, h) main body of chimney free-standing on exterior of building.

description of chimney cap- please sketch on reverse.
material of chimney cap: a) brick, b) stone, c) other

VI. Hardware, other than on window, shutters and doors:

- a) what is it:
- b) where is it located:

VII: roof: type;

- a) sheet metal, b) wood shingles, c) asphalt shingles, d) slate, e) tile, f) other

- VIII: ALTERATIONS
- 1) What large modifications have been made in the "old" original structure? (please explain briefly on back)
 - 2) What rooms, walls, rooflines, etc., have been removed or added or altered? (please explain briefly on back).

IX: INTERIOR: Please make a rough sketch of each floorplan, and please include location of: windows, doorways and their swing direction, partitions, chimneys and fireplaces, stairs.

- 1. floors- a) are they original? b) type of wood, c) approximate width and length of a typical board (if original)
- d) floor support: beams? joists?

IF For what is building used? firm mill originally -

X No object now a lumber & paint store since 1949

722 Washington
384

1024 Thomas
386-2682

Survey made by
Betty Hull

**"Weston: Queen of the Steamboat Days Offers an Old Homes Tour," Sunday,
October 25, 1964.**

the river's edge on the east bluff - churches of 8 denominations

- p. 5 - Ohlhausen Mill (Country Store) - 722 Washington - founded in 1850 by Eliezer Wilhite, variously owned by Ben Holladay, John Maitland, Richard Jacquemin and the Railey brothers - in operation until 1949 - now a farm supply center and a lumber yard

Methodist Church - built 1867 - pipe organ added in 1909, fourteen stained glass windows installed in 1925 - completely restored in 1955 - bell tower at rear razed prior to 1964

- p. 7 - Middleton-Pettis-Jones House - 601 Blackhawk - built in 1844 - family room added in 1961 - fireplaces in front rooms original

- p. 12 - Maitland-Hull House - 511 Summer - built by John S. Maitland in 1848

- p. 13 - C.A. Perry (mill owner) House - 14-room mansion on turnpike from Weston to Platte City - razed in 1940's

"Half-Way House" - two-story inn - in basement slave chained to iron rings set into the walls - also the turnpike toll house - razed

- p. 13 - Maitland-Hull House - used as headquarters of the Union Army officers

- p. 15 - Collier-Ohlhausen-Riley House - 831 Washington

- p. 18 - Loyles House - built in 1850

- p. 20 - Old Presbyterian Church - 501 Washington

- p. 21 - Cody House - 528 Main - where Buffalo Bill lived for a short while after father's death in Kansas - Elijah Cody, his uncle, owned a three-story general merchandise store at northeast corner of Market and Main

Holladay House - 614 Short - built for Mayor Dave Holladay, founder the the distillery

Laurel Hill Cemetery - North Welt - donated to city by Theodore F. Weston, early day financier and hemp dealer - platted in 1853, but burials are recorded in the late 1840's

- p. 16 - Charles J. Sebus House - 504 Summer - built 1840-1850 - Capt. Richard Murphy to Peter and Mary Blancjour in 1849 - Blancjour Estate to George and Mary Rumpel Sebus in 1904 - Capt. Murphy listed among Weston's business men in 1841 and in 1849 organized a train of emigrants to California, never returned - Murphy purchased 9 1/2 lots in the vicinity of the house in March, 1845 for \$39.88 and sold 2 1/2 lots in 1849 for \$700.00 - house built in the intervening years - Peter Blancjour of French descent born in Germany - Weston's first jeweler, a real estate dealer and prominent citizen, successively mayor and post master - died in 1877, widow died in 1904 at 93

722 Washington
4084

HISTORIC INVENTORY

<p>1 No 82</p> <p>2 County Platte</p> <p>3 Location of Negatives</p>	<p>4. Present Name(s)</p> <p>5. Other Name(s)</p>	1 No	
<p>6 Specific Location</p> <p>729 Washington</p> <p>7 City or Town If Rural, Township & Vicinity Weston</p> <p>8 Site Plan with North Arrow</p> <p>See back of sheet</p> <p>9 Coordinates UTM Lat Long</p> <p>10 Site <input type="checkbox"/> Building <input type="checkbox"/> Structure <input type="checkbox"/> Object <input type="checkbox"/></p> <p>11. On National Register? Yes <input type="checkbox"/> No <input type="checkbox"/></p> <p>12. Is It Eligible? Yes <input type="checkbox"/> No <input type="checkbox"/></p> <p>13. Part of Estab. Hist. Dist.? Yes <input type="checkbox"/> No <input type="checkbox"/></p> <p>14. District Potent'l? Yes <input type="checkbox"/> No <input type="checkbox"/></p> <p>15. Name of Established District</p>	<p>16. Thematic Category</p> <p>17. Date(s) or Period</p> <p>18. Style or Design</p> <p>19. Architect or Engineer</p> <p>20. Contractor or Builder</p> <p>21. Original Use, if apparent</p> <p>22. Present Use</p> <p>23. Ownership Public <input type="checkbox"/> Private <input checked="" type="checkbox"/></p> <p>24. Owner's Name & Address, if known 729 Washington, Weston</p> <p>25. Open to Public? Yes <input type="checkbox"/> No <input type="checkbox"/></p> <p>26. Local Contact Person or Organization</p> <p>27. Other Surveys in Which Included</p>	<p>28. No. of Stories</p> <p>29. Basement? Yes <input type="checkbox"/> No <input type="checkbox"/></p> <p>30. Foundation Material</p> <p>31. Wall Construction</p> <p>32. Roof Type & Material</p> <p>33. No. of Bays Front Side</p> <p>34. Wall Treatment</p> <p>35. Plan Shape</p> <p>36. Changes (Explain in #42) Addition <input type="checkbox"/> Altered <input type="checkbox"/> Moved <input type="checkbox"/></p> <p>37. Condition Interior Exterior</p> <p>38. Preservation Underway? Yes <input type="checkbox"/> No <input type="checkbox"/></p> <p>39. Endangered? By What? Yes <input type="checkbox"/> No <input type="checkbox"/></p> <p>40. Visible from Public Road? Yes <input type="checkbox"/> No <input type="checkbox"/></p> <p>41. Distance from and Frontage on Road</p>	2 County
<p>42. Further Description of Important Features</p> <p>43. History and Significance</p> <p>44. Description of Environment and Outbuildings</p> <p>45. Sources of Information</p>		<p>46. Prepared by Nancy B. Breme</p> <p>47. Organization OHP</p> <p>48. Date</p> <p>49. Revision Date(s)</p>	4 Present Name(s)
		5 Other Name(s)	



108

Office of Historic Preservation, P.O. Box 176, Jefferson City, Missouri 65101
HISTORIC INVENTORY

1 No 28 (58)		4 Present Name(s) South-Frazer House		1 No	
2 County Platte		5 Other Name(s)			2 County
3 Location of Negatives					
6 Specific Location 806 Washington		16 Thematic Category		28 No. of Stories	
7 City or Town If Rural, Township & Vicinity Weston		17 Date(s) or Period 1856			29 Basement? Yes <input type="checkbox"/> No <input type="checkbox"/>
8 Site Plan with North Arrow See back of sheet		18 Style or Design		30 Foundation Material	
		19 Architect or Engineer		31 Wall Construction	
		20 Contractor or Builder		32 Roof Type & Material	
		21 Original Use, if apparent residence		33 No. of Bays Front Side	
		22 Present Use residence		34 Wall Treatment	
		23 Ownership Public <input type="checkbox"/> Private <input checked="" type="checkbox"/>		35 Plan Shape	
		24 Owner's Name & Address, if known B.B. Frazer 806 Washington, Weston		36 Changes (Explain in #42) Addition <input type="checkbox"/> Altered <input type="checkbox"/> Moved <input type="checkbox"/>	
9 Coordinates Lat Long		25 Open to Public? Yes <input type="checkbox"/> No <input type="checkbox"/>		37 Condition Interior Exterior	
10 Site <input type="checkbox"/> Building <input type="checkbox"/> Structure <input type="checkbox"/> Object <input type="checkbox"/>		26 Local Contact Person or Organization		38 Preservation Underway? Yes <input checked="" type="checkbox"/> No <input type="checkbox"/>	
11 On National Register? Yes <input type="checkbox"/> No <input type="checkbox"/>		27 Other Surveys in Which Included		39 Endangered? By What? Yes <input type="checkbox"/> No <input type="checkbox"/>	
12 Is It Eligible? Yes <input type="checkbox"/> No <input type="checkbox"/>				40 Visible from Public Road? Yes <input type="checkbox"/> No <input type="checkbox"/>	
13 Part of Estab. Hist. Dist.? Yes <input type="checkbox"/> No <input type="checkbox"/>				41 Distance from and Frontage on Road	
14 District Potent'l? Yes <input type="checkbox"/> No <input type="checkbox"/>					
15 Name of Established District					
42 Further Description of Important Features				5 Other Name(s)	
43 History and Significance					
44 Description of Environment and Outbuildings					
45 Sources of Information					
				46 Prepared by Nancy B. Breme	
				47 Organization OHP	
				48 Date	
				49 Revision Date(s)	



1971

1974

183

MISSOURI STATE PARK BOARD - STATE HISTORICAL SURVEY
ARCHITECTURAL SITE INSPECTION LIST
Weston, Missouri
March-April, 1971

built in about 1856

- I. Site location-
1. who is the owner of this property? Mr. & Mrs. A.B. Frazer
 2. who resides here (if different from owner)? Owners
 3. street address of this property? 806 Washington
 4. common historical name of building? South-Frazier
 5. how long have you owned (leased this building)? Since 1957

II. please map your property on the reverse of this sheet, showing:

1. all structures and out-buildings
2. foundations of removed structures
3. roads, streets and driveways
4. walkways and paths
5. fences
6. wells and cisterns - one cistern
7. current property boundaries 100' frontage by 150' deep

III. Exterior design of your building:

A. frame building (wooden timber-framed) Half brick, Half wood

1. type of wood - Pine?
2. size of average timber
3. interfill (clapboards, asbestos sheeting, aluminum siding, etc.)
4. how are the timbers joined?
 - a) mortise and tenon: a space hollowed-out in a timber and shaped to fit an end of another timber.
 - b) dovetail: a series of wedges in and end of a timber designed to interlock with notches or grooves in another timber end.
 - c) spike, nail, screw
 - d) wooden pegs
 - e) nut and bolt.
5. finish of sheeting: paint, stain, natural, etc. - Paint

B. Brick building

1. arrangement of bricks (please make a small sketch of part of the wall)
2. color
3. size of typical brick - $4\frac{1}{4}" \times 8\frac{3}{4}"$ and $4" \times 8\frac{1}{2}"$
4. manufacturer's stamp - if any
5. evidence of being handmade.
6. extent of original brickwork remaining. All - Brick is painted Grey

C. Stone building

1. are stones arranged in even rows or randomly?
2. color of stone.
3. type of stone
4. extent of original stonework remaining.
5. dimensions of average stone
6. type of mortar used (clay and hair, cement, etc.)

IV. Openings (doors, windows, etc.). Please omit modern doors or recently replaced)

1. door style: a) paneled b) plain - slab door, c) board and batten d) "Z"-frame reinforcement.
2. description: a) number of panels, b) door thickness, c) approx. height and width of each door.

806 Washington 2063

3. door hardware (please complete only if hardware is antique or known to be original)

- a) hand-forged hinges, b) cast hinges, c) strap hinges
 d) modern "butt" hinges, e) hand-made lock, f) manufactured
 g) type: latch, press-lock, bolt, h) manufacturer (if known).

4. window type: *Some windows have been replaced.*

- a) double-hung (standard sash windows)
 b) casement
 c) bay windows
 d) do these windows have shutters? Were they here when you bought the property? how are they hinged? *hinges evident*

5. window glass: a) "wavy" glass, b) modern reproduction of "wavy" glass, c) modern smooth glass, d) stained glass.

V. Chimneys- location:

- a) central, b) end, c) corner, d) chimney free-standing on interior of building, e) back of chimney flush with inner surface of an interior wall, f) main body of chimney enclosed within the wall,
 g) main body of chimney on exterior of building and abutting it.
 h) main body of chimney free-standing on exterior of building.

description of chimney cap- please sketch on reverse.

material of chimney cap: a) brick, b) stone, c) other

VI. Hardware, other than on window, shutters and doors:

- a) what is it:
 b) where is it located: _____

VII: roof: type;

- a) sheet metal, b) wood shingles, c) asphalt shingles, d) slate, e) tile, f) other

VIII: ALTERATIONS *Original brick remains - wooden part has been added*
 1) What large modifications have been made in the "old" original structure? (please explain briefly on back)

2) What rooms, walls, rooflines, etc., have been removed or added or altered? (please explain briefly on back). *Floors + walls repaired*

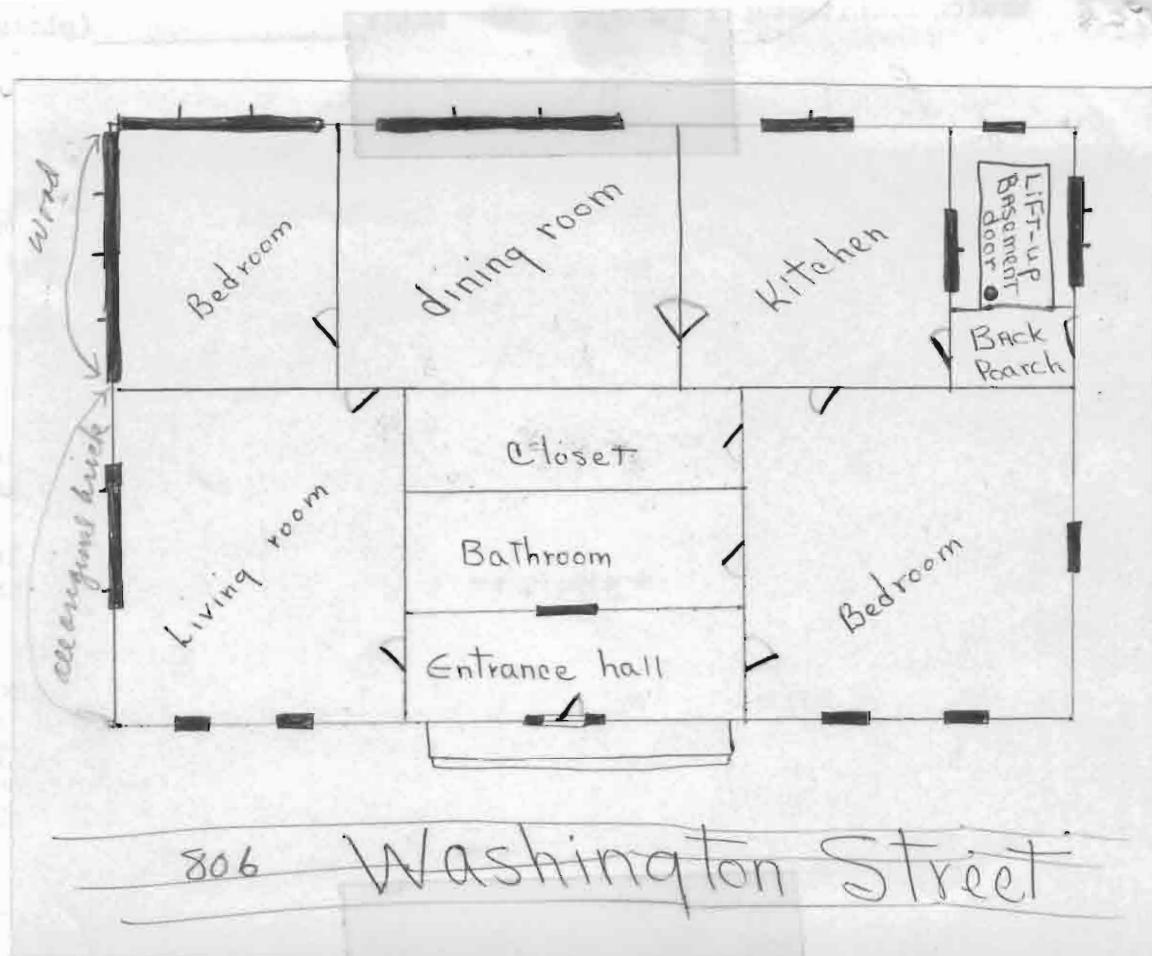
IX: INTERIOR: Please make a rough sketch of each floorplan, and please include location of: windows, doorways and their swing direction, partitions, chimneys and fireplaces, stairs.

1. floors- a) are they original? b) type of wood, c) approximate width and length of a typical board (if original)
 d) floor support: beams? joists?

IX *For what purpose is the building used?*
A home

X *Do you have the Abstract; if so, would you allow us to examine it at a later date?*

have Abstract - May be examined in our Presence



house opens on street

Survey by Ruth Oklhausen
1019 SPRING

Feb-2324

HISTORIC INVENTORY

1. No 34 (47)	4. Present Name(s) Collier-Riley House	1. No
2. County Platte	5. Other Name(s) Collier-Ohlhausen-Riley House, (C. Emmett) Riley House, Harvey Collier House, Ohlhausen House	2. County
3. Location of Negatives		4. Present Name(s)
6. Specific Location 831 Washington	16. Thematic Category	28. No. of Stories
7. City or Town If Rural, Township & Vicinity Weston	17. Date(s) or Period 1853	29. Basement? Yes <input type="checkbox"/> No <input type="checkbox"/>
8. Site Plan with North Arrow See back of sheet	18. Style or Design	30. Foundation Material
9. Coordinates UTM Lat Long	19. Architect or Engineer	31. Wall Construction
10. Site <input type="checkbox"/> Building <input type="checkbox"/> Structure <input type="checkbox"/> Object <input type="checkbox"/>	20. Contractor or Builder	32. Roof Type & Material
11. On National Register? Yes <input type="checkbox"/> No <input type="checkbox"/>	21. Original Use, if apparent residence	33. No. of Bays Front Side
12. Is It Eligible? Yes <input type="checkbox"/> No <input type="checkbox"/>	22. Present Use residence	34. Wall Treatment
13. Part of Estab. Hist. Dist.? Yes <input type="checkbox"/> No <input type="checkbox"/>	23. Ownership Public <input type="checkbox"/> Private <input checked="" type="checkbox"/>	35. Plan Shape
14. District Potent'l? Yes <input type="checkbox"/> No <input type="checkbox"/>	24. Owner's Name & Address, if known Emmett Riley 831 Washington, Weston	36. Changes (Explain in #42) Addition <input type="checkbox"/> Altered <input type="checkbox"/> Moved <input type="checkbox"/>
15. Name of Established District	25. Open to Public? Yes <input type="checkbox"/> No <input type="checkbox"/>	37. Condition Interior Exterior
42. Further Description of Important Features	26. Local Contact Person or Organization	38. Preservation Underway? Yes <input type="checkbox"/> No <input type="checkbox"/>
43. History and Significance	27. Other Surveys in Which Included	39. Endangered? By What? Yes <input type="checkbox"/> No <input type="checkbox"/>
44. Description of Environment and Outbuildings		40. Visible from Public Road? Yes <input type="checkbox"/> No <input type="checkbox"/>
45. Sources of Information		41. Distance from and Frontage on Road
46. Prepared by Nancy B. Breme		
47. Organization OHP		
48. Date	49. Revision Date(s)	

189

1971 1974

5. Other Name(s)

C.E. Riley Home

MISSOURI STATE PARK BOARD - STATE HISTORICAL SURVEY
ARCHITECTURAL SITE INSPECTION LIST

Weston, Missouri
March-April, 1971

Callier - Ahlhauser - Riley Home

I. Site location-

1. who is the owner of this property? *Mr. & Mrs. C.E. Riley*
2. who resides here (if different from owner)? *Owner*
3. street address of this property: *831 Washington St.*
4. common historical name of building? *Ahlhauser Home*
5. how long have you owned (leased this building)? *20 years*

II. please map your property on the reverse of this sheet, showing:

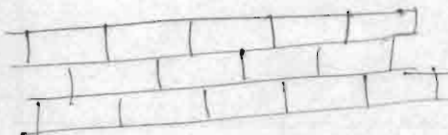
1. all structures and out-buildings
2. foundations of removed structures
3. roads, streets and driveways
4. walkways and paths
5. fences
6. wells and cisterns
7. current property boundaries

III. Exterior design of your building:

A. frame building (wooden timber-framed)

1. type of wood
2. size of average timber
3. interfill (clapboards, asbestos sheeting, aluminum siding, etc.)
4. how are the timbers joined?
 - a) mortise and tenon: a space hollowed-out in a timber and shaped to fit an end of another timber.
 - b) dovetail: a series of wedges in an end of a timber designed to interlock with notches or grooves in another timber end.
 - c) spike, nail, screw
 - d) wooden pegs
 - e) nut and bolt.
5. finish of sheeting: paint, stain, natural, etc.

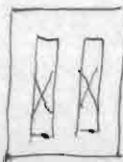
B. ☒ Brick building

- 
1. arrangement of bricks (please make a small sketch of part of the wall)
 2. color *red painted red*
 3. size of typical brick *8 1/2" x 2 1/2" x 4 1/4"*
 4. manufacturer's stamp - if any *none*
 5. evidence of being handmade. *irregularities*
 6. extent of original brickwork remaining. *entirely*

C. Stone building

1. are stones arranged in even rows or randomly?
2. color of stone.
3. type of stone
4. extent of original stonework remaining.
5. dimensions of average stone
6. type of mortar used (clay and hair, cement, etc.)

IV. Openings (doors, windows, etc.). Please omit modern doors or recently replaced

- 
1. door style: a) paneled b) plain - slab door, c) board and batten d) "Z"-frame reinforcement.
 2. description: a) number of panels, b) door thickness, c) approx. height and width of each door.

doors have bevelled panels - also wood paneling under windows. Doors have 2 panels 6'6" x 33" x 1 1/2"

C.E. Riley Home

MISSOURI STATE PARK BOARD - STATE HISTORICAL SURVEY
ARCHITECTURAL SITE INSPECTION LIST

Weston, Missouri
March-April, 1971

Callier - Ahlhauser - Riley Home

I. Site location-

1. who is the owner of this property? Mr & Mrs C.E. Riley
2. who resides here (if different from owner)? owner
3. street address of this property: 831 Washington St.
4. common historical name of building? Ahlhauser Home
5. how long have you owned (leased this building)? 20 years

II. please map your property on the reverse of this sheet, showing:

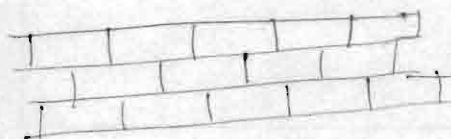
1. all structures and out-buildings
2. foundations of removed structures
3. roads, streets and driveways
4. walkways and paths
5. fences
6. wells and cisterns
7. current property boundaries

III. Exterior design of your building:

A. frame building (wooden timber-framed)

1. type of wood
2. size of average timber
3. interfill (clapboards, asbestos sheeting, aluminum siding, etc.)
4. how are the timbers joined?
 - a) mortise and tenon: a space hollowed-out in a timber and shaped to fit an end of another timber.
 - b) dovetail: a series of wedges in an end of a timber designed to interlock with notches or grooves in another timber end.
 - c) spike, nail, screw
 - d) wooden pegs
 - e) nut and bolt.
5. finish of sheeting: paint, stain, natural, etc.

B. ☒ Brick building



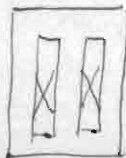
1. arrangement of bricks (please make a small sketch of part of the wall)
2. color red painted red " 1/2 "
3. size of typical brick 8 1/2 " x 2 1/2 " x 4 "
4. manufacturer's stamp - if any none
5. evidence of being handmade. irregularities
6. extent of original brickwork remaining. entirely

831 Washington
289

C. Stone building

1. are stones arranged in even rows or randomly?
2. color of stone.
3. type of stone
4. extent of original stonework remaining.
5. dimensions of average stone
6. type of mortar used (clay and hair, cement, etc.)

IV. Openings (doors, windows, etc.). Please omit modern doors or recently replaced)

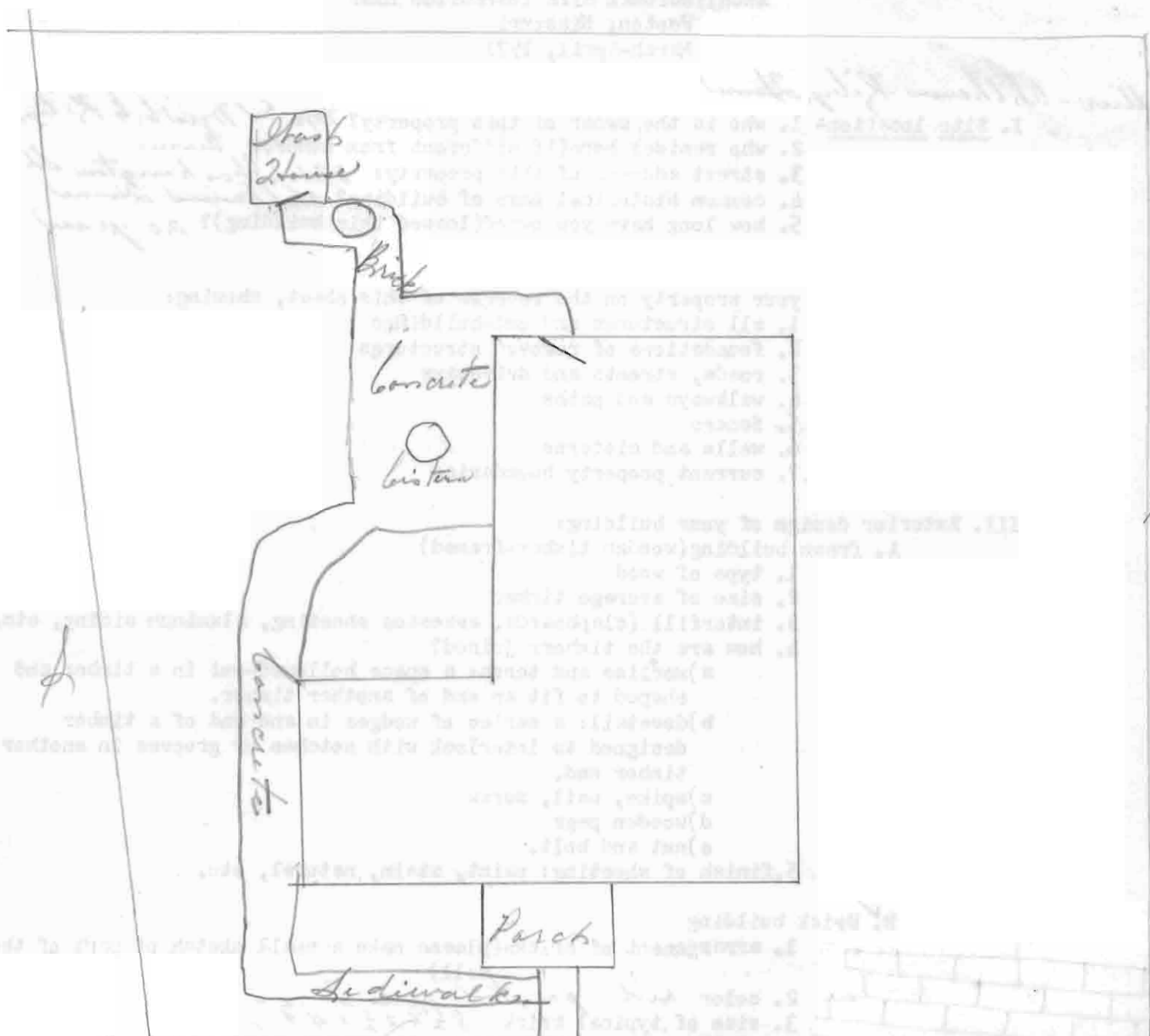


doors have
bevelled panels
also wood
paneling under windows.

1. doorstyle: a) paneled b) plain-slab door, c) board and batten d) "Z"-frame reinforcement.
2. description: a) number of panels, b) door thickness, c) approx. height and width of each door.

Doors have 2 panels
6'6" x 33" x 1 1/2 "

MISSOURI STATE ARCHIVES
ARCHITECTURAL SITE LOCATION LIST
Project Number: 100
Date: 10/10/10



6

1. Name of building
2. Date of construction
3. Type of structure
4. Extent of original structure
5. Dimensions of various rooms
6. Type of material used (brick, stone, etc.)
7. Description of any alterations or additions
8. Name of architect or builder
9. Name of owner
10. Name of surveyor

3. door hardware (please complete only if hardware is antique or known to be original)
- a) hand-forged hinges, b) cast hinges, c) strap hinges
 - d) modern "butt" hinges, e) hand-made lock, f) manufactured
 - g) type: latch, press-lock, bolt, h) manufacturer (if known).

4. window type: *Front door has original lock with large key.*
- a) double-hung (standard sash windows) *small paneled*
 - b) casement
 - c) bay windows
 - d) do these windows have shutters? Were they here when you bought the property? how are they hinged?

5. window glass: a) "wavy" glass, b) modern reproduction of "wavy" glass, c) modern smooth glass, d) stained glass.

V. Chimneys- location:

- many windows have original glass*
- a) central, b) end, c) corner, d) chimney free-standing on interior of building, e) back of chimney flush with inner surface of an interior wall, f) main body of chimney enclosed within the wall, g) main body of chimney on exterior of building and abutting it, h) main body of chimney free-standing on exterior of building.

description of chimney cap- please sketch on reverse.

material of chimney cap: a) brick, b) stone, c) other

VI. Hardware, other than on windows, shutters and doors:

a) what is it:

b) where is it located:

VII: roof: type;

- a) sheet metal, b) wood shingles, c) asphalt shingles, d) slate, e) tile, f) other

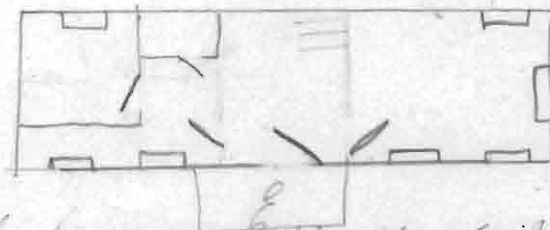
VIII: ALTERATIONS 1) What large modifications have been made in the "old" original structure? (please explain briefly on back)

- 2) What rooms, walls, rooflines, etc., have been removed or added or altered? (please explain briefly on back).

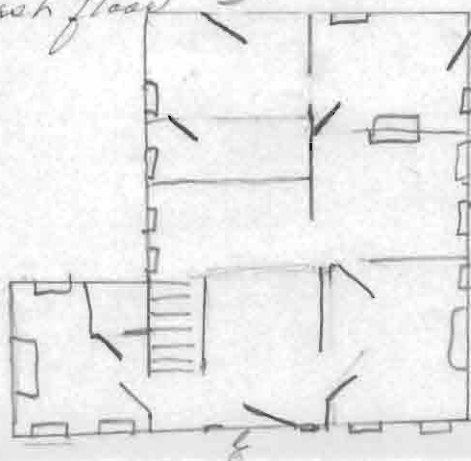
IX: INTERIOR: Please make a rough sketch of each floorplan, and please include location of: windows, doorways and their swing direction, partitions, chimneys and fireplaces, stairs.

1. floors- a) are they original? b) type of wood, c) approximate width and length of a typical board (if original) d) floor support: beams? joists?

woodwork - painted white pine. walnut staircase



831 Washington 389



Mary A. Spratt, 1011 Blackhawk, Weston 386-2624

VIII.

The house remains much the same with the exception of the back porch being enclosed to provide a small bedroom, bath and kitchen.

A bathroom has been put in the front bedroom (on the south) and a bath installed upstairs.

Outstanding is the hand bevelled wood work. The house is in good condition and a very good example of antebellum architecture around Houston, dating back to the early 1850s.

Mary A Spratt



COLLIER - Ahlhalser - Riley (present owner from 1950)
Warren

Platte book 2 page 10



Block lot # 13, 17, 18

built about 1852

address is 831

red brick ($8\frac{1}{2} \times 2\frac{1}{2} \times 4\frac{1}{4}$)
handmade all original work

openings

all original (well preserved)

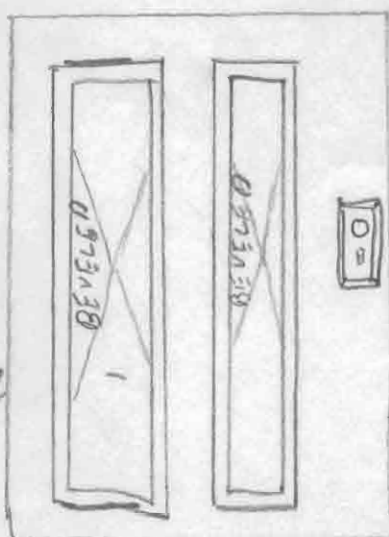
panel doors

2 panel

WINDOWS, DOUBLE HUNG

no shutters

glass wavy original



$1\frac{1}{2}$ " thickness

6'6" TALL

33" wide

HINGES CAST IRON

HALF SURFACES ORIGINAL

Summers 4 (D)
2 (A)

ROOF (A)

building

white pine painted woodwork
walnut staircase

831 Washington 499

HISTORIC SITES CATALOGUE

Brick; two and one-half stories; central hall. Original windows and three chimneys.

Weston

Weston Baptist Church (Weston Museum) (early 1900's)

601 Main Street

Formerly frame-and-brick Baptist Church. Purchased by City of Weston and used to display local historical items and for Weston branch of county library. Museum opened, October 23, 1960.

German Evangelical Lutheran Church (1867)

508 Spring Street

Name of denomination and date of Lutheran congregation which built church inscribed on block high on front of brick church. Once used as bottling shop for brewery. Acquired by Second Baptist congregation in recent years. Bell used by Lutherans now in Weston Museum.

Methodist Church (1859-1867)

533 Main Street

Two-story modified Gothic-style brick, completed and dedicated after Civil War. Extensively remodeled. Used for church services.

Old Presbyterian Church (1844)

501 Washington Street

Two-room brick, built by Presbyterians, now used as Assembly of God Church.

Lorenzo Dow Bird Home (ca. 1860)

511 Summer Street

Colonial-style brick used as headquarters for Union soldiers during Civil War. Now has marble fireplace from Ben Holladay mansion and walnut beam in family room from turnpike toll station, "Half-Way House." Brick slave cabin. Site was once owned by Ben Holladay, but it is believed

that Bird built house.

Harvey Collier Home (1852)

831 Washington Street

Two-story colonial-style brick. Original fireplaces and beveled woodwork. William Ohlhausen, Weston miller, purchased, 1883.

Theodore F. Warner Home (1850)

865 Ashley Street

Federal-style two-story 10-room brick; three-room addition. Floor-length small-paned windows; colored-glass transoms; several original floors. Restored, 1953. Built on land homesteaded by Ben Holladay.

George W. Hulse-Egbert W. Railey Home (1849-1853)


1017 Spring Street

One-story rectangular weatherboarded log and brick; three-room frame addition; now seven rooms. Diamond-shaped panes in rectangular window over front door; wide-board floors, now covered. White china doorknobs which close and lock sliding doors; chair rails in kitchen. Railey, who purchased home in 1862, was cofounder, 1865, of J. M. Railey and Brother Banking Company.

Reuben Middleton Home (ca. 1847)

601 Blackhawk Street

Colonial-style brick with frame addition. Walnut stairway; two fireplaces open; pegged floors; louvered shutters. Judge James Doniphan lived in home, 1860. Restored.



The Middleton Home was occupied in 1860 by Judge James Doniphan, judge of the Platte County Court of Common Pleas.

831 Washington 5069

"Town and Country Tour of Old Homes in Platte County," Saturday, October 24, 1953.
(4-page pamphlet.)

Ohlhausen House - Spring and Edwards
formerly property of E.W. Railey, co-founder of the Railey
Banking Company at Weston

Bless House - 1024 Spring

Riley House - 831 Washington
built 1852
former home of Mr. Ohlhausen, progenitor of the Ohlhausen family of
Weston and owner of the Weston Milling Company

"Second Town and Country Tour of Old Homes in Platte County," Saturday,
October 2, 1954 - Sunday, October 3, 1954. (4-page pamphlet.)

Pepper House - Ashley and Gay
built on land pre-empted by Ben Holladay, the "Stagecoach King"

831 Washington Log 9

"Weston: Queen of the Steamboat Days Offers an Old Homes Tour," Sunday,
October 25, 1964.

Charles J. Sebus House - 504 Summer Street
Peter Blancjour (of French lineage) - 1804-77 - Weston's
first jeweler, successively its first mayor and post-
master
home built in early 1840's
has only had two owners, the parents of the present occupants
having purchased it in 1904
off of Summer across from the Hull House (Maitland-Hull House)

C. Emmett Riley House - built 1853

Robert B. Jones House - built 1844, restored 1945, addition in 1961 - shake shingle
roof

George Z. Hull House - built 1840's

831 Washington 7089

"E.W. Railey-Ohlhausen House," Information Form, Historic Sites Survey, State Historical Society of Missouri, n.d.

E.W. Railey-Ohlhausen House - 1017 Spring (corner Spring & Edwards) - built between 1849-1853 (from abstract) - E.W. Railey co-founder of the Railey Banking Co., Weston

"Jesse A. Pepper Home," Information Form, Historic Sites Survey, State Historical Society of Missouri, n.d.

Pepper Home - 865 Ashley - built in 1850 by Theodore F. Warner and Benjamin Holladay - restored 1953

"C.E. Riley Home," Information Form, Historic Sites Survey, State Historical Society of Missouri, n.d.

C.E. Riley Home - 831 Washington - built 1852 by Harvey Collier
sources: St. Joseph Museum Graphic, Winter, 1954

"James A. Price-Loyles Home," Information Form, Historic Sites Survey, State Historical Society of Missouri, n.d.

Price-Loyles Home - 718 Spring - built 1851

"George Z. Hull Home," Information Form, Historic Sites Survey, State Historical Society of Missouri, n.d.

George Z. Hull Home - 511 Summer - headquarters of Union Army occupying Weston

831 Washington 889

"Weston: Queen of the Steamboat Days Offers an Old Homes Tour," Sunday, October 25, 1964.

the river's edge on the east bluff - churches of 8 denominations

- p. 5 - Ohlhausen Mill (Country Store) - 722 Washington - founded in 1850 by Eliezer Wilhite, variously owned by Ben Holladay, John Maitland, Richard Jacquemin and the Railey brothers - in operation until 1949 - now a farm supply center and a lumber yard

Methodist Church - built 1867 - pipe organ added in 1909, fourteen stained glass windows installed in 1925 - completely restored in 1955 - bell tower at rear razed prior to 1964

- p. 7 - Middleton-Pettis-Jones House - 601 Blackhawk - built in 1844 - family room added in 1961 - fireplaces in front rooms original
- p. 12 - Maitland-Hull House - 511 Summer - built by John S. Maitland in 1848
- p. 13 - C.A. Perry (mill owner) House - 14-room mansion on turnpike from Weston to Platte City - razed in 1940's

"Half-Way House" - two-story inn - in basement slave chained to iron rings set into the walls - also the turnpike toll house - razed

- p. 13 - Maitland-Hull House - used as headquarters of the Union Army officers

- p. 15 - Collier-Ohlhausen-Riley House - 831 Washington

- p. 18 - Loyles House - built in 1850

- p. 20 - Old Presbyterian Church - 501 Washington

- p. 21 - Cody House - 528 Main - where Buffalo Bill lived for a short while after father's death in Kansas - Elijah Cody, his uncle, owned a three-story general merchandise store at northeast corner of Market and Main

Holladay House - 614 Short - built for Mayor Dave Holladay, founder the distillery

Laurel Hill Cemetery - North Welt - donated to city by Theodore F. Weston, early day financier and hemp dealer - platted in 1853, but burials are recorded in the late 1840's

- p. 16 - Charles J. Sebus House - 504 Summer - built 1840-1850 - Capt. Richard Murphy to Peter and Mary Blancjour in 1849 - Blancjour Estate to George and Mary Rumpel Sebus in 1904 - Capt. Murphy listed among Weston's business men in 1841 and in 1849 organized a train of emigrants to California, never returned - Murphy purchased 9 1/2 lots in the vicinity of the house in March, 1845 for \$39.88 and sold 2 1/2 lots in 1849 for \$700.00 - house built in the intervening years - Peter Blancjour of French descent born in Germany - Weston's first jeweler, a real estate dealer and prominent citizen, successively mayor and post master - died in 1877, widow died in 1904 at 93

831 Washington 2087

Office of Historic Preservation, P.O. Box 176, Jefferson City, Missouri 65101

HISTORIC INVENTORY

1 No 33 (23)		4 Present Name(s) Old Bank Building (McAdow House)		1 No	
2 County Platte		5 Other Name(s)			2 County
3 Location of Negatives					
6 Specific Location 865 Washington		16 Thematic Category		2. County	
7 City or Town If Rural, Township & Vicinity Weston		17 Date(s) or Period 1855			
8 Site Plan with North Arrow see back of sheet		18 Style or Design		4 Present Name(s)	
		19 Architect or Engineer			
		20 Contractor or Builder		5 Other Name(s)	
		21 Original Use, if apparent			
		22 Present Use residence		5 Other Name(s)	
		23 Ownership Public <input type="checkbox"/> Private <input checked="" type="checkbox"/>			
9 Coordinates UTM Lat Long		24 Owner's Name & Address, if known Mr. & Mrs. Donald McAdow, 865 Washington, Weston, Mo.		5 Other Name(s)	
10 Site <input type="checkbox"/> Building <input type="checkbox"/> Structure <input type="checkbox"/> Object <input type="checkbox"/>		25 Open to Public? Yes <input type="checkbox"/> No <input type="checkbox"/>			
11 On National Register? Yes <input type="checkbox"/> No <input type="checkbox"/>		26 Local Contact Person or Organization		5 Other Name(s)	
12 Is It Eligible? Yes <input type="checkbox"/> No <input type="checkbox"/>		27 Other Surveys in Which Included			
13 Part of Estab. Hist. Dist.? Yes <input type="checkbox"/> No <input type="checkbox"/>		28 No. of Stories		5 Other Name(s)	
14 District Potent'l? Yes <input type="checkbox"/> No <input type="checkbox"/>		29 Basement? Yes <input type="checkbox"/> No <input type="checkbox"/>			
15 Name of Established District		30 Foundation Material		5 Other Name(s)	
		31 Wall Construction			
		32 Roof Type & Material		5 Other Name(s)	
		33 No. of Bays Front Side			
		34 Wall Treatment		5 Other Name(s)	
		35 Plan Shape			
		36 Changes (Explain in #42) Addition <input type="checkbox"/> Altered <input type="checkbox"/> Moved <input type="checkbox"/>		5 Other Name(s)	
		37 Condition Interior Exterior			
		38 Preservation Underway? Yes <input type="checkbox"/> No <input type="checkbox"/>		5 Other Name(s)	
		39 Endangered? By What? Yes <input type="checkbox"/> No <input type="checkbox"/>			
		40 Visible from Public Road? Yes <input type="checkbox"/> No <input type="checkbox"/>		5 Other Name(s)	
		41 Distance from and Frontage on Road			
42 Further Description of Important Features				5 Other Name(s)	
43 History and Significance					
44 Description of Environment and Outbuildings				5 Other Name(s)	
45 Sources of Information					
46 Prepared by Nancy B. Breme				5 Other Name(s)	
47 Organization OHP					
48 Date				5 Other Name(s)	
49 Revision Date(s)					

MISSOURI STATE PARK BOARD - STATE HISTORICAL SURVEY
ARCHITECTURAL SITE INSPECTION LIST

According to records at Weston, Missouri
county courthouse - Mr. & Mrs. McDow
March-April, 1971
bought Lot 5, Warner's addition from Lucille Guilford re Lucille Margau
St. Wilson Grinnelle.

I. Site location-

1. who is the owner of this property? Mr. & Mrs. Donald McDow
2. who resides here (if different from owner)? owner
3. street address of this property: 865 Washington St,
4. common historical name of building? -
5. how long have you owned (leased this building)? Oct. 2, 1961

We had difficulty getting information or cooperation.

II. please map your property on the reverse of this sheet, showing:

1. all structures and out-buildings
2. foundations of removed structures
3. roads, streets and driveways
4. walkways and paths
5. fences
6. wells and cisterns
7. current property boundaries

Sketches included

III. Exterior design of your building:

A. frame building (wooden timber-framed)

1. type of wood
2. size of average timber
3. interfill (clapboards, asbestos sheeting, aluminum siding, etc.)
4. how are the timbers joined?
 - a) mortise and tenon: a space hollowed-out in a timber and shaped to fit an end of another timber.
 - b) dovetail: a series of wedges in an end of a timber designed to interlock with notches or grooves in another timber end.
 - c) spike, nail, screw
 - d) wooden pegs
 - e) nut and bolt.
5. finish of sheeting: paint, stain, natural, etc.

B. Brick building - sketch of front of building included

1. arrangement of bricks (please make a small sketch of part of the wall)
2. color red
3. size of typical brick 4 by 9 by 2
4. manufacturer's stamp - if any -
5. evidence of being handmade. irregular size of brick
6. extent of original brickwork remaining. front section of building

C. Stone building

1. are stones arranged in even rows or randomly?
2. color of stone.
3. type of stone
4. extent of original stonework remaining.
5. dimensions of average stone
6. type of mortar used (clay and hair, cement, etc.)

IV. Openings (doors, windows, etc.). Please omit modern doors or recently replaced

1. door style: a) paneled b) plain - slab door, c) board and batten
2-replaced by windows - d) "Z"-frame reinforcement.
2. description: a) number of panels, b) door thickness, c) approx. height and width of each door.

Owner would not let us enter this building

865 Washington

2 of 9

doors converted to windows

3. door hardware (please complete only if hardware is antique or known to be original)
- a) hand-forged hinges, b) cast hinges, c) strap hinges
 - d) modern "butt" hinges, e) hand-made lock, f) manufactured
 - g) type: latch, press-lock, bolt, h) manufacturer (if known).

4. window type: *no windows*
- a) double-hung (standard sash windows)
 - b) casement
 - c) bay windows
 - d) do these windows have shutters? Were they here when you bought the property? how are they hinged?

5. window glass: a) "wavy" glass, b) modern reproduction of "wavy" glass, c) modern smooth glass, d) stained glass.

V. Chimneys- location:

- ✓ a) central, b) end, c) corner, d) chimney free-standing on interior of building, e) back of chimney flush with inner surface of an interior wall, f) main body of chimney enclosed within the wall, g) main body of chimney on exterior of building and abutting it, h) main body of chimney free-standing on exterior of building.

no cap originally

description of chimney cap- please sketch on reverse. - *sketch of front + roof included*

VI. Hardware, other than on window, shutters and doors:

- a) what is it:

- b) where is it located: .

was not granted entry

VII: roof: type;

- a) sheet metal, b) wood shingles, c) asphalt shingles, d) slate, e) tile, f) other

angled pitch roof - covered with tar paper

- VIII: ALTERATIONS
- 1) What large modifications have been made in the "old" original structure? (please explain briefly on back)
 - 2) What rooms, walls, rooflines, etc., have been removed or added or altered? (please explain briefly on back).

*865 Washington
3089*

IX

INTERIOR: Please make a rough sketch of each floorplan, and please include location of: windows, doorways and their swing direction, partitions, chimneys and fireplaces, stairs. *yes oak*

1. floors- a) are they original? b) type of wood, c) approximate width and length of a typical board (if original)
- d) floor support: beams? joists? ?

X No abstract


6" x 16' ft

For what was building used? Cannot ascertain
interesting Long board - 8 ft from ground, 16 ft long
note → 4" inserted in bricks on exterior side of building, perhaps formerly bearing the name.

Survey made by *Mrs Dorothy Pierce*
 Telephone: 386-2423 *828 Washington - Weston*

Donald Mc Adam - 865 Washington St.

Detail on front of building



865 Washington
489

Donald McAdow - 865 Washington St. Street

Map requested
on II



Alley

Fence

Foundation
of old
toilet

Cistern

Stepping Stones

Cellar
Door

Porch

Faucet

Step 1

Steps

Side walk

865 Washington
589

Washington Street

Dec. 10, 1852

J. F. Garner sold to Joseph Horton
for \$250.00 (50 x 130 ft) p. 105-106
Book 4 - Record of Deeds

June 10 - 1886

William Parker deeded Lot 5, etc. to
Lot (Let) Parker - Lot Parker now being
dead + Wm. Washington complete heir
of Lot Parker's estate - Mattie Washington -
is wife of Wm. Washington. Warrantee
Deed Records Book 92 - p. 444

June 27, 1886 Let Parker^{deed} deeded Lot 5
from Wm. Parker Book 18 p. 339

October 4, 1921

Wm. Washington and wife sold Lot 5 to
Lucy Guilford and sister for \$365.00
Book 1 page 40 Record of Deeds

October 2, 1961

Lucy Guilford + Granville + Nylan Morgan
husband + wife sold to Donald McAdow
Book 239 p. 276

865 Washington 689

MISSOURI STATE PARK BOARD - STATE HISTORICAL SURVEY
ARCHITECTURAL SITE INSPECTION LIST
Weston, Missouri
March-April, 1971

I. Site location-

1. who is the owner of this property? *Small meadow*
2. who resides here (if different from owner)?
3. street address of this property: *865 Washington*
4. common historical name of building?
5. how long have you owned (leased this building)?

II. please map your property on the reverse of this sheet, showing:

1. all structures and out-buildings
2. foundations of removed structures
3. roads, streets and driveways
4. walkways and paths
5. fences
6. wells and cisterns
7. current property boundaries

III. Exterior design of your building:

A. frame building (wooden timber-framed)

1. type of wood
2. size of average timber
3. interfill (clapboards, asbestos sheeting, aluminum siding, etc.)
4. how are the timbers joined?
 - a) mortise and tenon: a space hollowed-out in a timber and shaped to fit an end of another timber.
 - b) dovetail: a series of wedges in an end of a timber designed to interlock with notches or grooves in another timber end.
 - c) spike, nail, screw
 - d) wooden pegs
 - e) nut and bolt.
5. finish of sheeting: paint, stain, natural, etc.

B. Brick building

1. arrangement of bricks (please make a small sketch of part of the wall)
2. color
3. size of typical brick
4. manufacturer's stamp- if any
5. evidence of being handmade.
6. extent of original brickwork remaining.

C. Stone building

1. are stones arranged in even rows or randomly?
2. color of stone.
3. type of stone
4. extent of original stonework remaining.
5. dimensions of average stone
6. type of mortar used (clay and hair, cement, etc.)

IV. Openings (doors, windows, etc.). Please omit modern doors or recently replaced

paneled

1. door style: a) paneled b) plain- slab door, c) board and batten d) "Z"-frame reinforcement.
2. description: a) number of panels, b) door thickness, c) approx. height and width of each door.

two doors (interior) - 4 panels

covered porch door - screen

3. door hardware (please complete only if hardware is antique or known to be original)

butt hinges
none

- a) hand-forged hinges, b) cast hinges, c) strap hinges
d) modern "butt" hinges, e) hand-made lock, f) manufactured
g) type: latch, press-lock, bolt, h) manufacturer (if known).

4. window type:

6 double hung

2 bay windows
no

- a) double-hung (standard sash windows)
b) casement
c) bay windows

d) do these windows have shutters? Were they here when you bought the property? how are they hinged?

modern smooth

5. window glass: a) "wavy" glass, b) modern reproduction of "wavy" glass, c) modern smooth glass, d) stained glass.

V. Chimneys- location:

central
main body enclosed
within interior wall

- a) central, b) end, c) corner, d) chimney free-standing on interior of building, e) back of chimney flush with inner surface of an interior wall, f) main body of chimney enclosed within the wall, g) main body of chimney on exterior of building and abutting it, h) main body of chimney free-standing on exterior of building.

description of chimney cap- please sketch on reverse.

brick

material of chimney cap: a) brick, b) stone, c) other

VI. Hardware, other than on window, shutters and doors:

a) what is it:

b) where is it located:

VII: roof: type;

wood
shingles

- a) sheet metal, b) wood shingles, c) asphalt shingles, d) slate, e) tile, f) other

VIII: ALTERATIONS

1) What large modifications have been made in the "old" original structure? (please explain briefly on back) none

2) What rooms, walls, rooflines, etc., have been removed or added or altered? (please explain briefly on back).

865 Washington

1997

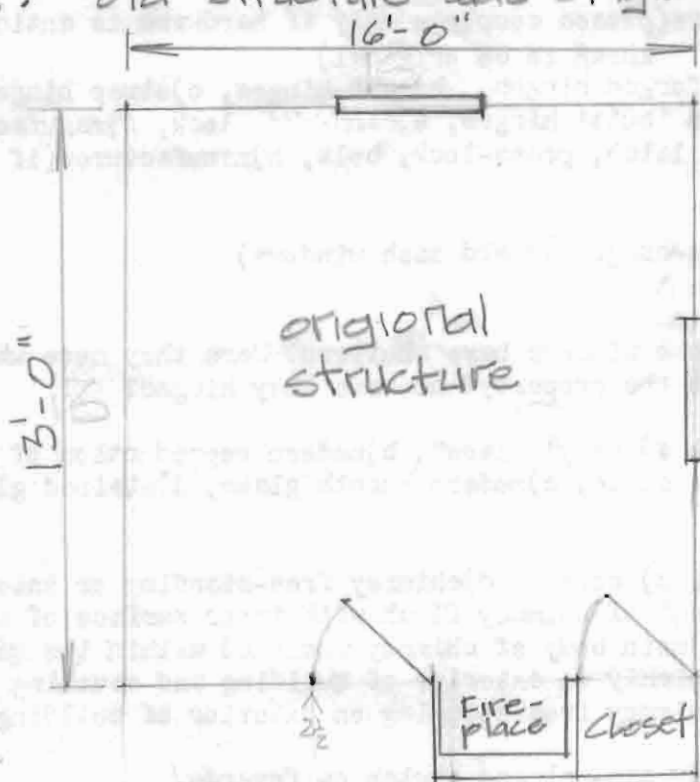
IX: INTERIOR: Please make a rough sketch of each floorplan, and please include location of: windows, doorways and their swing direction, partitions, chimneys and fireplaces, stairs.

1. floors- a) are they original? b) type of wood, c) approximate width and length of a typical board (if original)
d) floor support: beams? joists?


IX. For what purpose is the building used?

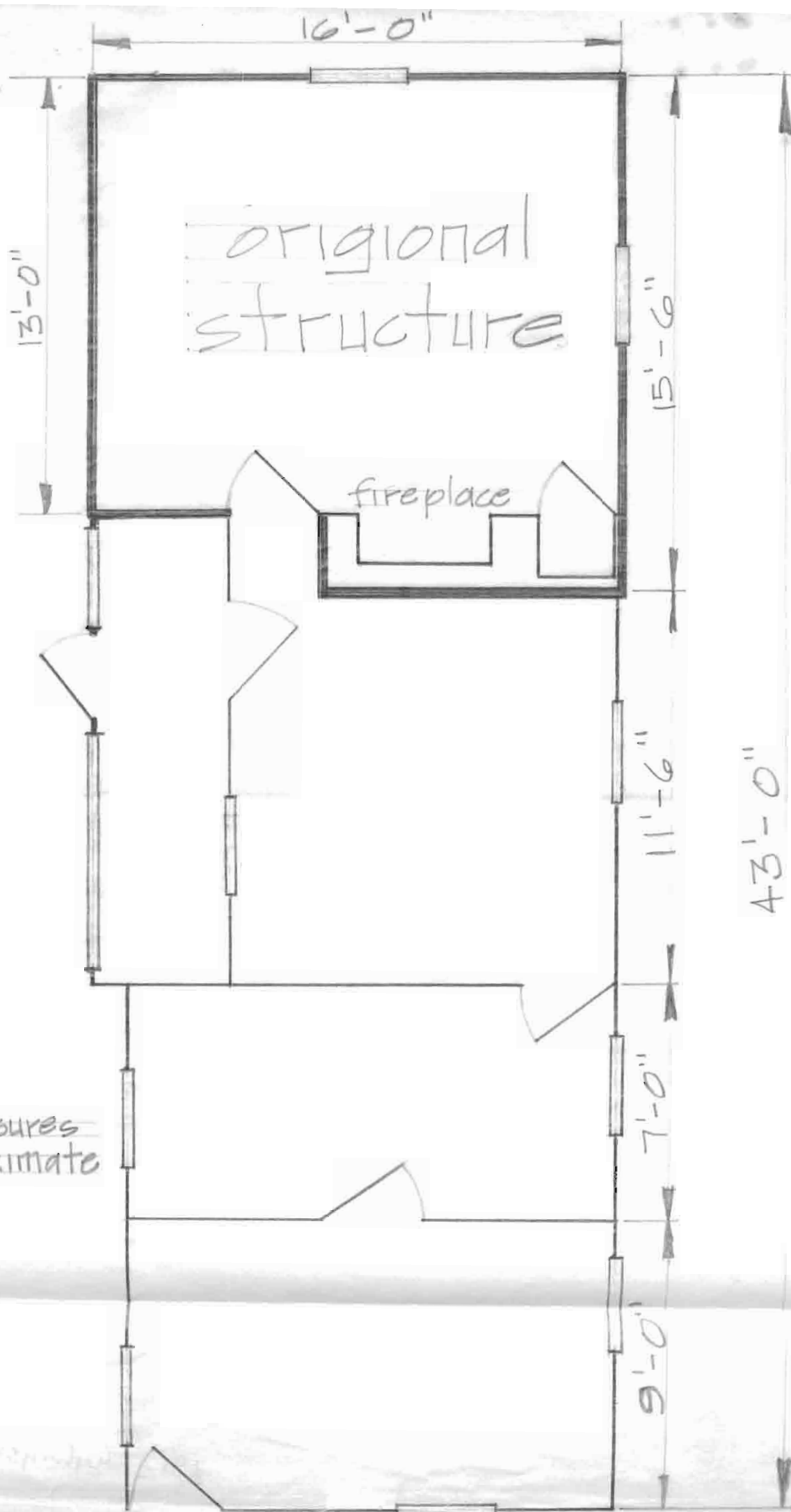
X Do you have the abstract; if so, would you allow us to examine it at a later date?

VIII. Old structure was original one room (brick exterior)




15 4 11





Donald McAdoo
865 Washington



all measures
approximate

PL-AS-003-112

Office of Historic Preservation, P.O. Box 176, Jefferson City, Missouri 65101

HISTORIC INVENTORY

1. No 32	4. Present Name(s) Doran-Unmessig House	1. No
2. County Platte	5. Other Name(s)	2. County
3. Location of Negatives		4. Present Name(s)
6. Specific Location 908 Washington	16. Thematic Category	28. No. of Stories
7. City or Town If Rural, Township & Vicinity Weston	17. Date(s) or Period	29. Basement? Yes <input type="checkbox"/> No <input type="checkbox"/>
8. Site Plan with North Arrow See back of sheet	18. Style or Design	30. Foundation Material
	19. Architect or Engineer	31. Wall Construction
	20. Contractor or Builder	32. Roof Type & Material
	21. Original Use, if apparent residence	33. No. of Bays Front Side
	22. Present Use residence	34. Wall Treatment
	23. Ownership Public <input type="checkbox"/> Private <input checked="" type="checkbox"/>	35. Plan Shape
	24. Owner's Name & Address, if known Miss Minnie Unmessig 908 Washington, Weston	36. Changes (Explain in #42) Addition <input type="checkbox"/> Altered <input type="checkbox"/> Moved <input type="checkbox"/>
9. Coordinates UTM Lat Long	25. Open to Public? Yes <input type="checkbox"/> No <input type="checkbox"/>	37. Condition Interior Exterior
10. Site <input type="checkbox"/> Building <input type="checkbox"/> Structure <input type="checkbox"/> Object <input type="checkbox"/>	26. Local Contact Person or Organization	38. Preservation Underway? Yes <input type="checkbox"/> No <input type="checkbox"/>
11. On National Register? Yes <input type="checkbox"/> No <input type="checkbox"/>	27. Other Surveys in Which Included	39. Endangered? By What? Yes <input type="checkbox"/> No <input type="checkbox"/>
12. Is It Eligible? Yes <input type="checkbox"/> No <input type="checkbox"/>		40. Visible from Public Road? Yes <input type="checkbox"/> No <input type="checkbox"/>
13. Part of Estab. Hist. Dist.? Yes <input type="checkbox"/> No <input type="checkbox"/>		41. Distance from and Frontage on Road
14. District Potent'l? Yes <input type="checkbox"/> No <input type="checkbox"/>		
15. Name of Established District		
42. Further Description of Important Features		5. Other Name(s)
43. History and Significance		
44. Description of Environment and Outbuildings		
45. Sources of Information	46. Prepared by Nancy B. Brene	
	47. Organization OHP	
	48. Date	49. Revision Date(s)



Office of Historic Preservation, P.O. Box 176, Jefferson City, Missouri 65101

HISTORIC INVENTORY

1. No		35		4. Present Name(s)		Laurel Hill Cemetery	
2. County		Platte		5. Other Name(s)			
3. Location of Negatives							
6. Specific Location				16. Thematic Category		28. No. of Stories	
North Well				17. Date(s) or Period		29. Basement? Yes <input type="checkbox"/> No <input type="checkbox"/>	
7. City or Town				18. Style or Design		30. Foundation Material	
Weston				19. Architect or Engineer		31. Wall Construction	
8. Site Plan with North Arrow				20. Contractor or Builder		32. Roof Type & Material	
See back of sheet				21. Original Use, if apparent		33. No. of Bays Front Side	
				22. Present Use		34. Wall Treatment	
				23. Ownership Public <input type="checkbox"/> Private <input type="checkbox"/>		35. Plan Shape	
				24. Owner's Name & Address, if known		36. Changes (Explain in #42) Addition <input type="checkbox"/> Altered <input type="checkbox"/> Moved <input type="checkbox"/>	
9. Coordinates UTM				25. Open to Public? Yes <input type="checkbox"/> No <input type="checkbox"/>		37. Condition Interior Exterior	
10. Site <input type="checkbox"/> Building <input type="checkbox"/> Structure <input type="checkbox"/> Object <input type="checkbox"/>				26. Local Contact Person or Organization		38. Preservation Underway? Yes <input type="checkbox"/> No <input type="checkbox"/>	
11. On National Register? Yes <input type="checkbox"/> No <input type="checkbox"/>		12. Is It Eligible? Yes <input type="checkbox"/> No <input type="checkbox"/>		27. Other Surveys in Which Included		39. Endangered? By What? Yes <input type="checkbox"/> No <input type="checkbox"/>	
13. Part of Estab. Hist. Dist.? Yes <input type="checkbox"/> No <input type="checkbox"/>		14. District Potent'l? Yes <input type="checkbox"/> No <input type="checkbox"/>				40. Visible from Public Road? Yes <input type="checkbox"/> No <input type="checkbox"/>	
15. Name of Established District						41. Distance from and Frontage on Road	
42. Further Description of Important Features							
43. History and Significance							
44. Description of Environment and Outbuildings							
45. Sources of Information						46. Prepared by Nancy B. Breme	
						47. Organization OHP	
						48. Date	
						49. Revision Date(s)	

MISSOURI STATE PARK BOARD - STATE HISTORICAL SURVEY
ARCHITECTURAL SITE INSPECTION LIST
Weston, Missouri
March-April, 1971

I. Site location-

1. who is the owner of this property? *Laurel Hill*
2. who resides here (if different from owner)? *Cemetery*
3. street address of this property: *(over)*
4. common historical name of building?
5. how long have you owned (leased this building)?

II. please map your property on the reverse of this sheet, showing:

1. all structures and out-buildings
2. foundations of removed structures
3. roads, streets and driveways
4. walkways and paths
5. fences
6. wells and cisterns
7. current property boundaries

III. Exterior design of your building:

A. frame building (wooden timber-framed)

1. type of wood
2. size of average timber
3. interfill (clapboards, asbestos sheeting, aluminum siding, etc.)
4. how are the timbers joined?
 - a) mortise and tenon: a space hollowed-out in a timber and shaped to fit an end of another timber.
 - b) dovetail: a series of wedges in and end of a timber designed to interlock with notches or grooves in another timber end.
 - c) spike, nail, screw
 - d) wooden pegs
 - e) nut and bolt.
5. finish of sheeting: paint, stain, natural, etc.

B. Brick building

1. arrangement of bricks (please make a small sketch of part of the wall)
2. color
3. size of typical brick
4. manufacturer's stamp- if any
5. evidence of being handmade.
6. extent of original brickwork remaining.

C. Stone building

1. are stones arranged in even rows or randomly?
2. color of stone.
3. type of stone
4. extent of original stonework remaining.
5. dimensions of average stone
6. type of mortar used (clay and hair, cement, etc.)

IV. Openings (doors, windows, etc.). Please omit modern doors or recently replaced)

1. door style: a) paneled b) plain- slab door, c) board and batten d) "Z"-frame reinforcement.
2. description: a) number of panels, b) door thickness, c) approx. height and width of each door.

N. Welt
287

(over)

Harriet M. Ellis 1/18/1856 Wm L. Harlowe 2/1/1847
Rev. William Patton 3/14/1856 Felix Grundy Cockrill 7/19/1849
ANN Patton 5/9/1855
John Keller 7/18/1849
Albert Hamm 8/20/1857
Lyda Hamm 9/21/1853
John H. Hamm 1/1/1851
Charles J. Hamm 12/27/1850
George R. Dickson 9/27/1850
George W. Dickson 8/12/1844
Thomas H. Winter 4/28/1847
Tommie Winter 8/24/1858
James O. Snell 1843
Henry Deitz 9/1845
Anna Mary Deitz 1845
Hartman Schneider ~~1845~~ 1854
George Warner 8/30/1844
Margaret Jane Warner Culver 9/3/1851
Minerva S. Boone Warner 1/12/1850 *
Samuel and B.H. Warner 12/2/1843
Marshall R. Noland 12/24/1845
Charles Wallingford 10/22/1848
T.F. Turner 7/24/1859
W. Bomar 5/15/1849
Martin U. Schwer 1857
Alonzo W. Johnson 9/3/1846
William Spencer 8/28/1846

3. door hardware (please complete only if hardware is antique or known to be original)
- a) hand-forged hinges, b) cast hinges, c) strap hinges
 - d) modern "butt" hinges, e) hand-made lock, f) manufactured
 - g) type: latch, press-lock, bolt, h) manufacturer (if known).

4. window type:
- a) double-hung (standard sash windows)
 - b) casement
 - c) bay windows
 - d) do these windows have shutters? Were they here when you bought the property? how are they hinged?

5. window glass: a) "wavy" glass, b) modern reproduction of "wavy" glass, c) modern smooth glass, d) stained glass.

V. Chimneys- location:

- a) central, b) end, c) corner, d) chimney free-standing on interior of building, e) back of chimney flush with inner surface of an interior wall, f) main body of chimney enclosed within the wall, g) main body of chimney on exterior of building and abutting it, h) main body of chimney free-standing on exterior of building.

description of chimney cap- please sketch on reverse.

material of chimney cap: a) brick, b) stone, c) other

VI. Hardware, other than on windows, shutters and doors:

a) what is it:

b) where is it located:

VII: roof: type;

- a) sheet metal, b) wood shingles, c) asphalt shingles, d) slate, e) tile, f) other

- VIII: ALTERATIONS
- 1) What large modifications have been made in the "old" original structure? (please explain briefly on back)
 - 2) What rooms, walls, rooflines, etc., have been removed or added or altered? (please explain briefly on back).

IX: INTERIOR: Please make a rough sketch of each floorplan, and please include location of: windows, doorways and their swing direction, partitions, chimneys and fireplaces, stairs.

- 1. floors- a) are they original? b) type of wood, c) approximate width and length of a typical board (if original)
- d) floor support: beams? joists?

IX For what purpose is the building used?

X Do you know the abstract; if so, may we examine it at a later date?

free)

*N. Well
3067*

A list of some of the older ~~names~~ ^{graves}
at Laurel Hill.

John H. Havendahl 8/28/1844
Tanisa S. Magers 12/10/1848
James Bell 12/11/1847
Sarah E. Bell 10/21/1848
Henrietta Maguire 1/5/1847
Mary Maguire 3/14/1845
Samuel J. Turner 1/7/1839
Margaret Sutton 2/3/1824
Lewis Myers 2/7/1845
Ben J. Ward 6/20/1843
Maria Josephine Cody 13 mos. 10/19/44
Maria Hamm 6/29/1843
Edmon Osborn 5/15/1841
Mary Regan 10/9/1845
Louisa M. Dye 9/14/1844
Ella Greenhill 1/1/1842
John Georgens 4/25/1845
Damascus D. Ferguson 4/28/1845
Virginia Railey 1852
Zachariah A. Young 1852
Joseph Parrott 1856
Daniel Parrott 1851
Pocahantas R. Parrott 1856
Joseph U. Parrott 1856

MISSOURI STATE PARK BOARD - STATE HISTORICAL SURVEY
ARCHITECTURAL SITE INSPECTION LIST
Weston, Missouri
March-April, 1971

*Laurel Hill
Cemetery*

- I. Site location-
1. who is the owner of this property?
 2. who resides here (if different from owner)? *See back*
 3. street address of this property:
 4. common historical name of building? *Page*
 5. how long have you owned (leased this building)?

- II. please map your property on the reverse of this sheet, showing:
1. all structures and out-buildings
 2. foundations of removed structures
 3. roads, streets and driveways
 4. walkways and paths
 5. fences
 6. wells and cisterns
 7. current property boundaries

III. Exterior design of your building:

A. frame building (wooden timber-framed)

1. type of wood
2. size of average timber
3. interfill (clapboards, asbestos sheeting, aluminum siding, etc.)
4. how are the timbers joined?
 - a) mortise and tenon: a space hollowed-out in a timber and shaped to fit an end of another timber.
 - b) dovetail: a series of wedges in and end of a timber designed to interlock with notches or grooves in another timber end.
 - c) spike, nail, screw
 - d) wooden pegs
 - e) nut and bolt.
5. finish of sheeting: paint, stain, natural, etc.

B. Brick building

1. arrangement of bricks (please make a small sketch of part of the wall)
2. color
3. size of typical brick
4. manufacturer's stamp- if any
5. evidence of being handmade.
6. extent of original brickwork remaining.

C. Stone building

1. are stones arranged in even rows or randomly?
2. color of stone.
3. type of stone
4. extent of original stonework remaining.
5. dimensions of average stone
6. type of mortar used (clay and hair, cement, etc.)

IV. Openings (doors, windows, etc.). Please omit modern doors or recently replaced)

1. door style: a) paneled b) plain- slab door, c) board and batten d) "Z"-frame reinforcement.
2. description: a) number of panels, b) door thickness, c) approx. height and width of each door.

N. well

487

3. door hardware (please complete only if hardware is antique or known to be original)
- a) hand-forged hinges, b) cast hinges, c) strap hinges
 - d) modern "butt" hinges, e) hand-made lock, f) manufactured
 - g) type: latch, press-lock, bolt, h) manufacturer (if known).

4. window type:
- a) double-hung (standard sash windows)
 - b) casement
 - c) bay windows
 - d) do these windows have shutters? Were they here when you bought the property? how are they hinged?

5. window glass: a) "wavy" glass, b) modern reproduction of "wavy" glass, c) modern smooth glass, d) stained glass.

V. Chimneys- location:

- a) central, b) end, c) corner, d) chimney free-standing on interior of building, e) back of chimney flush with inner surface of an interior wall, f) main body of chimney enclosed within the wall, g) main body of chimney on exterior of building and abutting it, h) main body of chimney free-standing on exterior of building.

description of chimney cap- please sketch on reverse.

material of chimney cap: a) brick, b) stone, c) other

VI. Hardware, other than on windows, shutters and doors:

- a) what is it:
- b) where is it located:

VII: roof: type;

- a) sheet metal, b) wood shingles, c) asphalt shingles, d) slate, e) tile, f) other

VIII: ALTERATIONS 1) What large modifications have been made in the "old" original structure? (please explain briefly on back)

- 2) What rooms, walls, rooflines, etc., have been removed or added or altered? (please explain briefly on back).

IX: INTERIOR: Please make a rough sketch of each floorplan, and please include location of: windows, doorways and their swing direction, partitions, chimneys and fireplaces, stairs.

- 1. floors- a) are they original? b) type of wood, c) approximate width and length of a typical board (if original)
- d) floor support: beams? joists?

IX For what purpose is the building used?
burial

X Do you have the skeleton? If so, may we examine it at a later date?

*No abstract Mary A Spratt, 1011 Blackhawk, Boston
386-2624*

*N. well
507*

LAUREL HILL CEMETERY

WESTON, MISSOURI

The following item is taken from Annals of Platte County,
Missouri by Paxton, page 438 - -

September 1, 1867 - The Weston Cemetery Association formed, and \$700 raised. Ground had been reserved, and several acres had been given to the city by T. F. Warner. In 1853 it was platted, and lots have been sold. It is a beautiful city of the dead - and the rough ground makes it more picturesque.

From the Record of the Board of City Council of the City of
Weston, Missouri under the date of April 7, 1858, page 52:

James Matlock was duly elected Sexton for the ensuing year.

On page 261 of the above Record under the date of January 28,
1867, appears the following:

Ordinance No. 8 in relation to Laurel Hill Cemetery.

On page 299 of the same record, under the date of September 16, 1867:

The City Council adopted a Resolution in favor of transferring the title to "Laurel Hill Cemetery" to a company composed of citizens of Weston; when ever the same shall be desired. After the incorporation of said company.

Mary L. Spratt

"Weston: Queen of the Steamboat Days Offers an Old Homes Tour," Sunday,
October 25, 1964.

the river's edge on the east bluff - churches of 8 denominations

- p. 5 - Ohlhausen Mill (Country Store) - 722 Washington - founded in 1850 by Eliezer Wilhite, variously owned by Ben Holladay, John Maitland, Richard Jacquemin and the Railey brothers - in operation until 1949 - now a farm supply center and a lumber yard

Methodist Church - built 1867 - pipe organ added in 1909, fourteen stained glass windows installed in 1925 - completely restored in 1955 - bell tower at rear razed prior to 1964

- p. 7 - Middleton-Pettis-Jones House - 601 Blackhawk - built in 1844 - family room added in 1961 - fireplaces in front rooms original
- p. 12 - Maitland-Hull House - 511 Summer - built by John S. Maitland in 1848
- p. 13 - C.A. Perry (mill owner) House - 14-room mansion on turnpike from Weston to Platte City - razed in 1940's

"Half-Way House" - two-story inn - in basement slave chained to iron rings set into the walls - also the turnpike toll house - razed

- p. 13 - Maitland-Hull House - used as headquarters of the Union Army officers
- p. 15 - Collier-Ohlhausen-Riley House - 831 Washington
- p. 18 - Loyles House - built in 1850
- p. 20 - Old Presbyterian Church - 501 Washington
- p. 21 - Cody House - 528 Main - where Buffalo Bill lived for a short while after father's death in Kansas - Elijah Cody, his uncle, owned a three-story general merchandise store at northeast corner of Market and Main

Holladay House - 614 Short - built for Mayor Dave Holladay, founder the the distillery

Laurel Hill Cemetery - North Welt - donated to city by Theodore F. Weston, early day financier and hemp dealer - platted in 1853, but burials are recorded in the late 1840's

- p. 16 - Charles J. Sebus House - 504 Summer - built 1840-1850 - Capt. Richard Murphy to Peter and Mary Blancjour in 1849 - Blancjour Estate to George and Mary Rumpel Sebus in 1904 - Capt. Murphy listed among Weston's business men in 1841 and in 1849 organized a train of emigrants to California, never returned - Murphy purchased 9 1/2 lots in the vicinity of the house in March, 1845 for \$39.88 and sold 2 1/2 lots in 1849 for \$700.00 - house built in the intervening years - Peter Blancjour of French descent born in Germany - Weston's first jeweler, a real estate dealer and prominent citizen, successively mayor and post master - died in 1877, widow died in 1904 at 93

Office of Historic Preservation, P.O. Box 176, Jefferson City, Missouri 65101

HISTORIC INVENTORY

1. No <u>72</u>		4. Present Name(s) <u>Riley House</u>		1. No
2. County <u>Platte</u>		5. Other Name(s)		
3. Location of Negatives				
6. Specific Location <u>110 Well</u>		16. Thematic Category		2. County
7. City or Town If Rural, Township & Vicinity <u>Weston</u>		17. Date(s) or Period <u>1838</u>		
8. Site Plan with North Arrow <u>See back of sheet</u>		18. Style or Design		
9. Coordinates UTM Lat Long		19. Architect or Engineer		4. Present Name(s)
		20. Contractor or Builder		
		21. Original Use, if apparent <u>commercial/residential*</u>		
		22. Present Use		
		23. Ownership Public <input type="checkbox"/> Private <input checked="" type="checkbox"/>		
10. Site <input type="checkbox"/> Building <input type="checkbox"/> Structure <input type="checkbox"/> Object <input type="checkbox"/>		24. Owner's Name & Address, if known <u>Burton Hiatt,</u> <u>850 Main, Weston, Mo.</u> <u>64098</u>		5. Other Name(s)
11. On National Register? Yes <input type="checkbox"/> No <input type="checkbox"/>		25. Open to Public? Yes <input type="checkbox"/> No <input type="checkbox"/>		
12. Is It Eligible? Yes <input type="checkbox"/> No <input type="checkbox"/>		26. Local Contact Person or Organization		
13. Part of Estab. Hist. Dist.? Yes <input type="checkbox"/> No <input type="checkbox"/>		27. Other Surveys in Which Included		
14. District Potent'l? Yes <input type="checkbox"/> No <input type="checkbox"/>				
15. Name of Established District		28. No. of Stories		
42. Further Description of Important Features		29. Basement? Yes <input type="checkbox"/> No <input type="checkbox"/>		
		30. Foundation Material		
		31. Wall Construction		
		32. Roof Type & Material		
		33. No. of Bays Front Side		
43. History and Significance <u>*Originally a tavern on Boarding House Row where boatmen stopped; sleeping quarters were upstairs.</u>		34. Wall Treatment		
		35. Plan Shape		
		36. Changes (Explain in #42) Addition <input type="checkbox"/> Altered <input type="checkbox"/> Moved <input type="checkbox"/>		
		37. Condition Interior Exterior		
		38. Preservation Underway? Yes <input type="checkbox"/> No <input type="checkbox"/>		
44. Description of Environment and Outbuildings		39. Endangered? By What? Yes <input type="checkbox"/> No <input type="checkbox"/>		
		40. Visible from Public Road? Yes <input type="checkbox"/> No <input type="checkbox"/>		
		41. Distance from and Frontage on Road		
		45. Sources of Information		
		46. Prepared by <u>Nancy B. Breme</u>		
47. Organization <u>OHP</u>				
48. Date		49. Revision Date(s)		



Riley House

MISSOURI STATE PARK BOARD - STATE HISTORICAL SURVEY
ARCHITECTURAL SITE INSPECTION LIST
Weston, Missouri
March-April, 1971

no abstract - just title -
Built in 1838 according to
Terry Riley, owner.
Terry Riley, Platte City, Mo.
On "Boarding House Row."
In Riley family
3 generations

- I. Site location -
1. who is the owner of this property?
 2. who resides here (if different from owner)?
 3. street address of this property?
 4. common historical name of building?
 5. how long have you owned (leased this building)?

II. please map your property on the reverse of this sheet, showing:

1. all structures and out-buildings
2. foundations of removed structures
3. roads, streets and driveways
4. walkways and paths
5. fences
6. wells and cisterns
7. current property boundaries

A Stable 150 yrs. old, partly
still standing.

III. Exterior design of your building:

A. frame building (wooden timber-framed) *Frame, ~~stone~~ and brick*

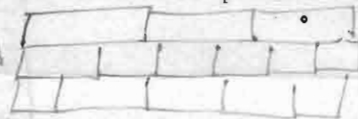
1. type of wood
2. size of average timber
3. interfill (clapboards, asbestos sheeting, aluminum siding, etc.)
4. how are the timbers joined?

- a) mortise and tenon: a space hollowed-out in a timber and shaped to fit an end of another timber.
- b) dovetail: a series of wedges in and end of a timber designed to interlock with notches or grooves in another timber end.
- c) spike, nail, screw
- d) wooden pegs
- e) nut and bolt.

5. finish of sheeting: paint, stain, natural, etc.

B. Brick building *no*

1. arrangement of bricks (please make a small sketch of part of the wall)
2. color *Red*
3. size of typical brick *8 1/2 x 2 1/2 x 4"*
4. manufacturer's stamp - if any
5. evidence of being handmade: *yes*
6. extent of original brickwork remaining: *all*



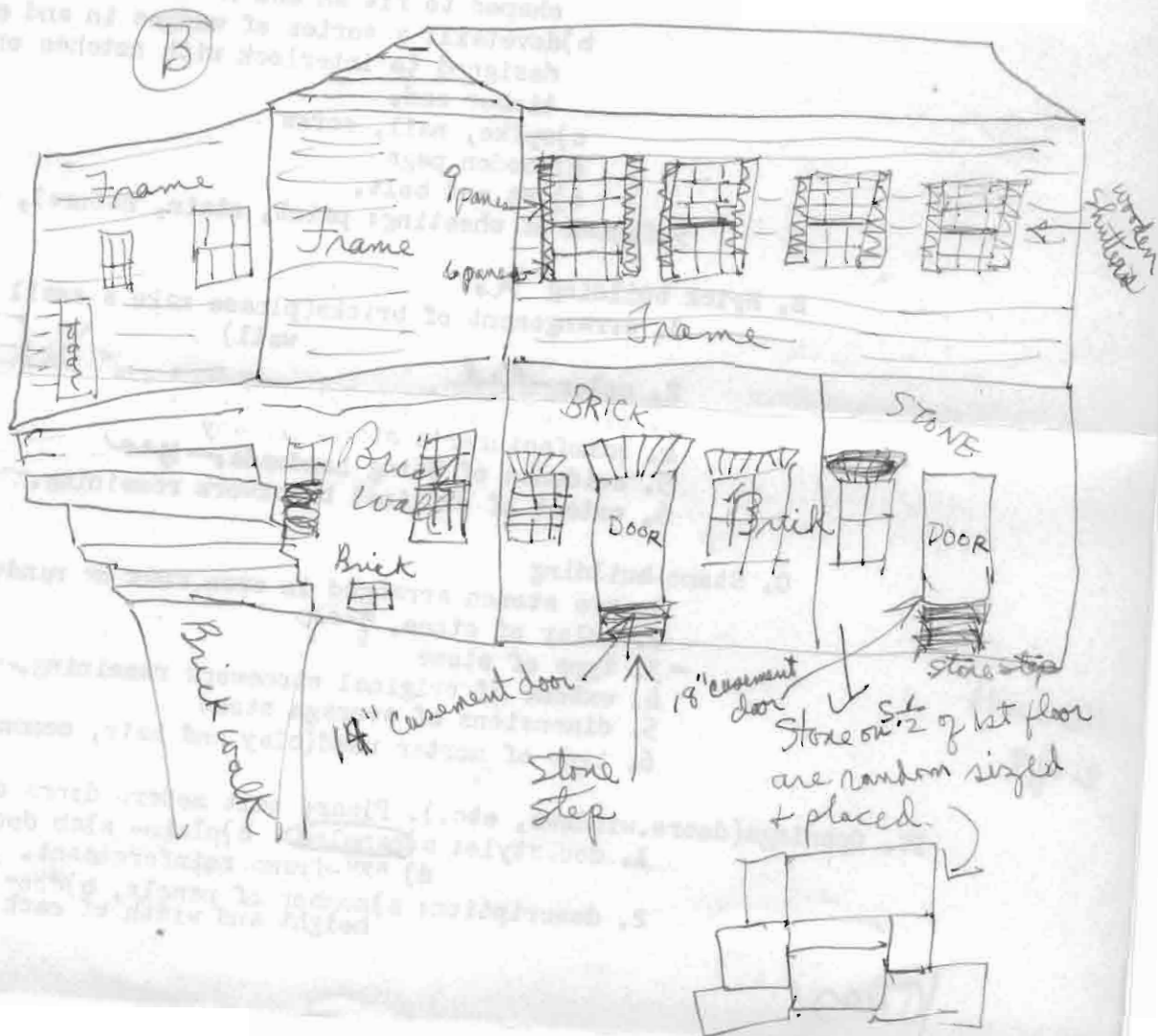
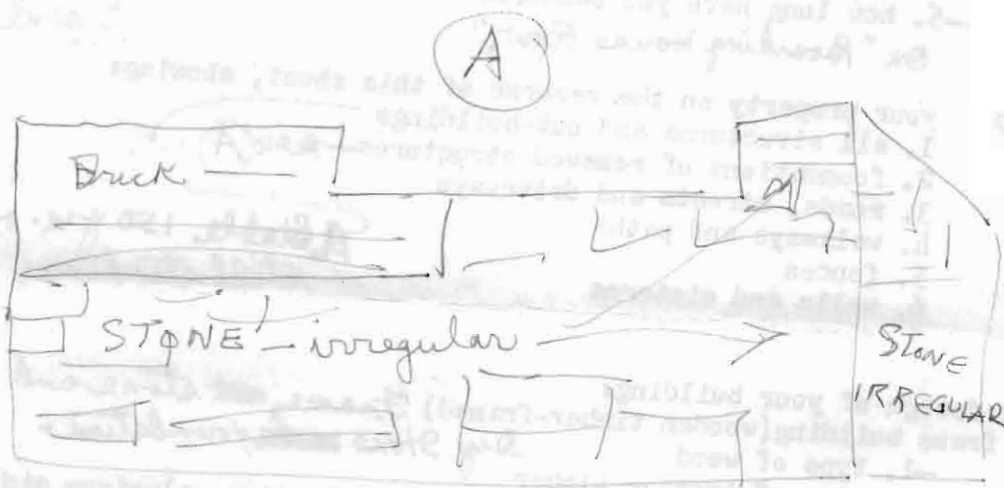
C. Stone building

1. are stones arranged in even rows or randomly? *randomly*
2. color of stone. *gray*
3. type of stone
4. extent of original stonework remaining: *all*
5. dimensions of average stone
6. type of mortar used (clay and hair, cement, etc.)

IV. Openings (doors, windows, etc.). Please omit modern doors or recently replaced)

1. door style: a) *paneled* b) plain - slab door, c) board and batten d) "Z" - frame reinforcement.
2. description: a) number of panels, b) door thickness, c) approx. height and width of each door. *7' x 31"*

110 well
2 of 3
Forces



3. door hardware (please complete only if hardware is antique or known to be original)
- a) hand-forged hinges, b) cast hinges, c) strap hinges
 - d) modern "butt" hinges, e) hand-made lock, f) manufactured
 - g) type: latch, press-lock, bolt, h) manufacturer (if known).

For inner door see (S) over

4. window type:

- a) double-hung (standard sash windows) — *yes*
- b) casement
- c) bay windows
- d) do these windows have shutters? *yes* Were they here when you bought the property? how are they hinged?

5. window glass: a) "wavy" glass, b) modern reproduction of "wavy" glass, c) modern smooth glass, d) stained glass.

V. Chimneys— location:

- a) central, b) end, c) corner, d) chimney free-standing on interior of building, e) back of chimney flush with inner surface of an interior wall, f) main body of chimney enclosed within the wall, g) main body of chimney on exterior of building and abutting it, h) main body of chimney free-standing on exterior of building.

For fireplace see (C) over
 description of chimney cap— please sketch on reverse.
 material of chimney cap: a) brick, b) stone, c) other

VI. Hardware, other than on window, shutters and doors:

a) what is it:

b) where is it located:

*Floor— random width + length
oak*

** Laths heavy + irregular*

—VII: roof: type;

- a) sheet metal, b) wood shingles, c) asphalt shingles, d) slate, e) tile, f) other

- VIII: ALTERATIONS
- 1) What large modifications have been made in the "old" original structure? (please explain briefly on back)
 - 2) What rooms, walls, rooflines, etc., have been removed or added or altered? (please explain briefly on back).

IX: INTERIOR: Please make a rough sketch of each floorplan, and please include location of: windows, doorways and their swing direction, partitions, chimneys and fireplaces, stairs.

1. floors— a) are they original? b) type of wood, c) approximate width and length of a typical board (if original)
- d) floor support: beams? joists?

IX— For what was this bldg. used?

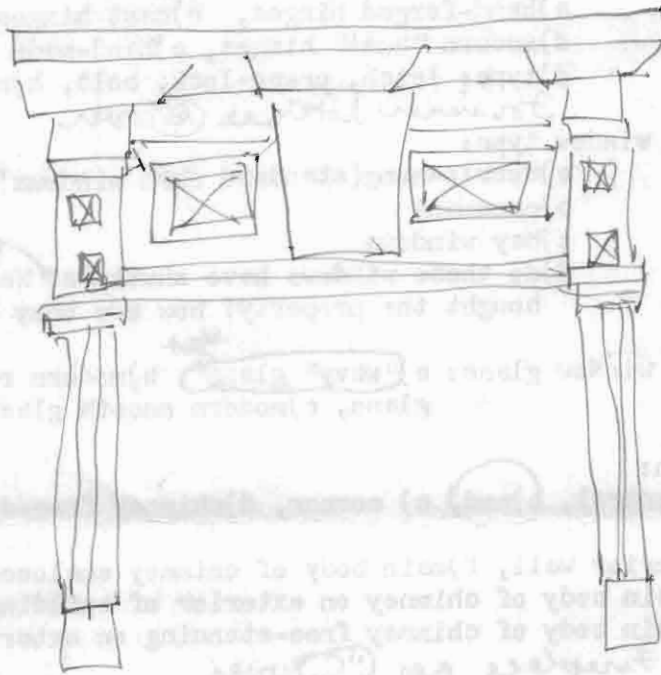
Tavern on Boarding House Row where boatmen stopped. Sleeping quarters upstairs.

Over

110 well
383


C - Fireplace

mantle
8 1/2' x 7'



5' 8"

D - Door inside



Door
Sleeping quarters
Bathroom
Kitchen
Living room
Dining room
Bedroom
Hallway
Closets
Porch
Garage
Driveway
Fence
Siding
Roof
Foundation
Basement
Attic
Stairs
Windows
Doors
Lighting
Plumbing
Electrical
HVAC
Paint
Landscaping
Furniture
Decor
Appliances
Fixtures
Accessories
Miscellaneous

Office of Historic Preservation, P.O. Box 176, Jefferson City, Missouri 65101

HISTORIC INVENTORY

1 No 71		4 Present Name(s) Lamers-Gebhart House		1 No
2 County Platte		5 Other Name(s)		
3 Location of Negatives				
6 Specific Location 204 Welt		16 Thematic Category	28 No. of Stories	2 County
7 City or Town If Rural, Township & Vicinity Weston		17 Date(s) or Period	29 Basement? Yes <input type="checkbox"/> No <input type="checkbox"/>	
8 Site Plan with North Arrow See back of sheet		18 Style or Design	30 Foundation Material	
9 Coordinates UTM Lat Long		19 Architect or Engineer	31 Wall Construction	4 Present Name(s)
10 Site <input type="checkbox"/> Building <input type="checkbox"/> Structure <input type="checkbox"/> Object <input type="checkbox"/>		20 Contractor or Builder	32 Roof Type & Material	
11 On National Register? Yes <input type="checkbox"/> No <input type="checkbox"/>		21 Original Use, if apparent	33 No. of Bays Front Side	
12 Is II Eligible? Yes <input type="checkbox"/> No <input type="checkbox"/>		22 Present Use	34 Wall Treatment	5 Other Name(s)
13 Part of Estab. Hist. Dist.? Yes <input type="checkbox"/> No <input type="checkbox"/>		23 Ownership Public <input type="checkbox"/> Private <input checked="" type="checkbox"/>	35 Plan Shape	
14 District Potent'l? Yes <input type="checkbox"/> No <input type="checkbox"/>		24 Owner's Name & Address, if known Judge Floyd R. Baber Baber, Platte City, Mo. 64079	36 Changes (Explain in #42) Addition <input type="checkbox"/> Altered <input type="checkbox"/> Moved <input type="checkbox"/>	
15 Name of Established District		25 Open to Public? Yes <input type="checkbox"/> No <input type="checkbox"/>	37 Condition Interior Exterior	
42 Further Description of Important Features		26 Local Contact Person or Organization	38 Preservation Underway? Yes <input type="checkbox"/> No <input type="checkbox"/>	
43 History and Significance		27 Other Surveys in Which Included	39 Endangered? By What? Yes <input type="checkbox"/> No <input type="checkbox"/>	
44 Description of Environment and Outbuildings		40 Visible from Public Road? Yes <input type="checkbox"/> No <input type="checkbox"/>		
45 Sources of Information		41 Distance from and Frontage on Road		
		46 Prepared by Nancy B. Breme		
		47 Organization OHP		
		48 Date	49 Revision Date(s)	



1881

PL-AS-003-116

Office of Historic Preservation, P.O. Box 176, Jefferson City, Missouri 65101

HISTORIC INVENTORY

1 No 70	4 Present Name(s) Carpenter House		1 No
2 County Platte	5 Other Name(s)		
3 Location of Negatives			
6 Specific Location 206 Welt		16 Thematic Category	2 County
7 City or Town If Rural, Township & Vicinity Weston		17 Date(s) or Period	
8 Site Plan with North Arrow See back of sheet		18 Style or Design	
9 Coordinates UTM Lat Long		19 Architect or Engineer	4 Present Name(s)
10 Site Building Structure Object Yes No Yes No Yes No Yes No		20 Contractor or Builder	
11 On National Register? Yes No 12 Is Eligible? Yes No		21 Original Use, if apparent commercial/residential*	
13 Part of Estab. Hist. Dist.? Yes No 14 District Potent'l? Yes No		22 Present Use residence	28 No. of Stories
15 Name of Established District		23 Ownership Public Private <input checked="" type="checkbox"/>	29 Basement? Yes No
42 Further Description of Important Features		24 Owner's Name & Address, if known Judge Floyd R. Baber, Platte City, Mo. 64079	30 Foundation Material
43 History and Significance *Originally a saloon on the riverfront; living quarters were on the second story.		25 Open to Public? Yes No	31 Wall Construction
44 Description of Environment and Outbuildings		26 Local Contact Person or Organization	32 Roof Type & Material
45 Sources of Information		27 Other Surveys in Which Included	33 No. of Bays Front Side
46 Prepared by Nancy B. Breme		34 Wall Treatment	
47 Organization OHP		35 Plan Shape	
48 Date		36 Changes (Explain in #42) Addition Altered Moved	
49 Revision Date(s)		37 Condition Interior Exterior	
50 Other Name(s)		38 Preservation Underway? Yes No	
51		39 Endangered? By What? Yes No	
52		40 Visible from Public Road? Yes No	
53		41 Distance from and Frontage on Road	



123

MISSOURI STATE PARK BOARD - STATE HISTORICAL SURVEY
ARCHITECTURAL SITE INSPECTION LIST
Weston, Missouri
March-April, 1971

206 Well
(deed calls it Leavenworth street
no abstract
Mrs. Nellie E. Carpenter

- I. Site location-
1. who is the owner of this property?
 2. who resides here (if different from owner)?
 3. street address of this property?
 4. common historical name of building?
 5. how long have you owned (leased this building)?

II. please map your property on the reverse of this sheet, showing:

1. all structures and out-buildings
2. foundations of removed structures
3. roads, streets and driveways
4. walkways and paths - all rock
5. fences - rock
6. wells and cisterns - cistern ~~in back~~ in back
7. current property boundaries

III. Exterior design of your building:

Front A. frame building (wooden timber-framed) frame + timber walnut framed

1. type of wood walnut
2. size of average timber
3. interfill (clapboards, asbestos sheeting, aluminum siding, etc.)
4. how are the timbers joined?

Originally walnut
weatherboarding

- a) mortise and tenon: a space hollowed-out in a timber and shaped to fit an end of another timber.
- b) dovetail: a series of wedges in and end of a timber designed to interlock with notches or grooves in another timber end.
- c) spike, nail, screw - square nails
- d) wooden pegs
- e) nut and bolt.

5. finish of sheeting: paint, stain, natural, etc.

Back B. Brick building

1. arrangement of bricks (please make a small sketch of part of the wall)
2. color - red
3. size of typical brick
4. manufacturer's stamp - if any - no
5. evidence of being handmade. yes
6. extent of original brickwork remaining. all on back half of house

C. Stone building

1. are stones arranged in even rows or randomly?
2. color of stone.
3. type of stone
4. extent of original stonework remaining.
5. dimensions of average stone
6. type of mortar used (clay and hair, cement, etc.)

206 Well
293

IV. Openings (doors, windows, etc.). Please omit modern doors or recently replaced)

1. door style: a) paneled b) plain - slab door, c) board and batten d) "Z" - frame reinforcement.
2. description: a) number of panels, b) door thickness, c) approx. height and width of each door.

3. door hardware (please complete only if hardware is antique or known to be original)
- a) hand-forged hinges, b) cast hinges, c) strap hinges
 - d) modern "butt" hinges, e) hand-made lock, f) manufactured
 - g) type: latch, press-lock, bolt, h) manufacturer (if known).

4. window type:

- a) double-hung (standard sash windows)
- b) casement
- c) bay windows
- d) do these windows have shutters? Were they here when you bought the property? how are they hinged?

Room 18' x 18'

5. window glass: a) "wavy" glass, b) modern reproduction of "wavy" glass, c) modern smooth glass, d) stained glass.

V. Chimneys- location:

- a) central, b) end, c) corner, d) chimney free-standing on interior of building, e) back of chimney flush with inner surface of an interior wall, f) main body of chimney enclosed within the wall, g) main body of chimney on exterior of building and abutting it, h) main body of chimney free-standing on exterior of building.

3 chimneys

description of chimney cap- please sketch on reverse.

material of chimney cap: a) brick, b) stone, c) other

VI. Hardware, other than on windows, shutters and doors:

- a) what is it:
- b) where is it located:

VII: roof: type;

- a) sheet metal, b) wood shingles, c) asphalt shingles, d) slate, e) tile, f) other

VIII: ALTERATIONS 1) What large modifications have been made in the "old" original structure? (please explain briefly on back)

- 2) What rooms, walls, rooflines, etc., have been removed or added or altered? (please explain briefly on back).

IX: INTERIOR: Please make a rough sketch of each floorplan, and please include location of: windows, doorways and their swing direction, partitions, chimneys and fireplaces, stairs.

206 West

303

1. floors- a) are they original? b) type of wood, c) approximate width and length of a typical board (if original)

d) floor support: beams? joists?

IX- What was the building used for?


Bldg. originally a saloon on riverfront, with living quarters on second story. Inside was whitewashed weatherboarding on back rooms & bldg.

(over)

SIDE VIEW




FRONT SIDE ON STREET




Office of Historic Preservation, P.O. Box 176, Jefferson City, Missouri 65101

HISTORIC INVENTORY

1 No		4. Present Name(s)		1 No.	
2 County		5. Other Name(s)		2. County	
3 Location of Negatives				4. Present Name(s)	
6. Specific Location		16. Thematic Category		28. No. of Stories	
210 Welt		17. Date(s) or Period		29. Basement? Yes <input type="checkbox"/> No <input type="checkbox"/>	
7. City or Town If Rural, Township & Vicinity		18. Style or Design		30. Foundation Material	
Weston		19. Architect or Engineer		31. Wall Construction	
8. Site Plan with North Arrow		20. Contractor or Builder		32. Roof Type & Material	
See back of sheet		21. Original Use, if apparent		33. No. of Bays Front Side	
		residence		34. Wall Treatment	
		22. Present Use		35. Plan Shape	
		residence		36. Changes (Explain in #42) Addition <input type="checkbox"/> Altered <input type="checkbox"/> Moved <input type="checkbox"/>	
		23. Ownership Public <input type="checkbox"/> Private <input checked="" type="checkbox"/>		37. Condition Interior <input type="checkbox"/> Exterior <input type="checkbox"/>	
		24. Owner's Name & Address, if known Mark Burns, 210 Welt, Weston, Mo. 64098		38. Preservation Underway? Yes <input type="checkbox"/> No <input type="checkbox"/>	
9. Coordinates UTM		25. Open to Public? Yes <input type="checkbox"/> No <input type="checkbox"/>		39. Endangered? By What? Yes <input type="checkbox"/> No <input type="checkbox"/>	
10. Site <input type="checkbox"/> Building <input type="checkbox"/> Structure <input type="checkbox"/> Object <input type="checkbox"/>		26. Local Contact Person or Organization		40. Visible from Public Road? Yes <input type="checkbox"/> No <input type="checkbox"/>	
11. On National Register? Yes <input type="checkbox"/> No <input type="checkbox"/>		27. Other Surveys in Which Included		41. Distance from and Frontage on Road	
12. Is It Eligible? Yes <input type="checkbox"/> No <input type="checkbox"/>					
13. Part of Estab. Hist. Dist.? Yes <input type="checkbox"/> No <input type="checkbox"/>					
14. District Potent'l? Yes <input type="checkbox"/> No <input type="checkbox"/>					
15. Name of Established District					
42. Further Description of Important Features					
43. History and Significance					
44. Description of Environment and Outbuildings					
45. Sources of Information		46. Prepared by Nancy B. Breme		47. Organization OHP	
1861		48. Date		49. Revision Date(s)	

HISTORIC INVENTORY

PL-AS-003-118

1. No.		4. Present Name(s)		1. No.	
2. County		5. Other Name(s)			2. County
3. Location of Negatives					
6. Specific Location <div style="text-align: center; font-size: 2em;">?</div>		16. Thematic Category		3. Present Name(s)	
		17. Date(s) or Period			
		18. Style or Design			
		19. Architect or Engineer			
7. City or Town If Rural, Township & Vicinity		20. Contractor or Builder		4. Present Name(s)	
8. Site Plan with North Arrow		21. Original Use, if apparent			
9. Coordinates UTM Lat. Long.		22. Present Use			
		23. Ownership Public <input type="checkbox"/> Private <input type="checkbox"/>			
		24. Owner's Name & Address, if known			
		25. Open to Public? Yes <input type="checkbox"/> No <input type="checkbox"/>			
10. Site <input type="checkbox"/> Building <input type="checkbox"/> Structure <input type="checkbox"/> Object <input type="checkbox"/>		26. Local Contact Person or Organization		5. Other Name(s)	
11. On National Register? Yes <input type="checkbox"/> No <input type="checkbox"/>		27. Other Surveys in Which Included			
12. Is It Eligible? Yes <input type="checkbox"/> No <input type="checkbox"/>					
13. Part of Estab. Hist. Dist.? Yes <input type="checkbox"/> No <input type="checkbox"/>					
14. District Potent'l? Yes <input type="checkbox"/> No <input type="checkbox"/>				6. Other Name(s)	
15. Name of Established District					
42. Further Description of Important Features					
43. History and Significance					
44. Description of Environment and Outbuildings				7. Other Name(s)	
45. Sources of Information					
46. Prepared by					
47. Organization				8. Other Name(s)	
48. Date 49. Revision Date(s)					

1001