

MISSOURI OFFICE OF HISTORIC PRESERVATION / INVENTORY SURVEY FORM

1. NAME <u>Unknown</u>	
HISTORIC	
AND / OR COMMON	
2. LOCATION <u>T38N. R2E. S6.</u>	
STREET & NUMBER	
CITY, TOWN <u>Aptus</u>	VICINITY OF <u>Liberty Township</u>
STATE <u>Missouri</u>	CODE <u>29</u> COUNTY <u>Washington</u> CODE <u>221</u>
3. CLASSIFICATION	
CATEGORY	OWNERSHIP
<input type="checkbox"/> district	<input type="checkbox"/> public
<input checked="" type="checkbox"/> building(s)	<input checked="" type="checkbox"/> private
<input type="checkbox"/> structure	<input type="checkbox"/> both
<input type="checkbox"/> site	PUBLIC ACQUISITION
<input type="checkbox"/> object	<input type="checkbox"/> in process
	<input type="checkbox"/> being considered
	<input checked="" type="checkbox"/> N/A
STATUS	PRESENT USE
<input type="checkbox"/> occupied	<input type="checkbox"/> agriculture
<input checked="" type="checkbox"/> unoccupied	<input type="checkbox"/> commercial
<input type="checkbox"/> work in progress	<input type="checkbox"/> educational
ACCESSIBLE	<input type="checkbox"/> entertainment
<input checked="" type="checkbox"/> yes: restricted	<input type="checkbox"/> government
<input type="checkbox"/> yes: unrestricted	<input type="checkbox"/> industrial
<input type="checkbox"/> no	<input type="checkbox"/> military
	<input type="checkbox"/> museum
	<input type="checkbox"/> park
	<input type="checkbox"/> private residence
	<input type="checkbox"/> religious
	<input type="checkbox"/> scientific
	<input type="checkbox"/> transportation
	<input type="checkbox"/> other: _____
4. OWNER OF PROPERTY	
NAME	
STREET & NUMBER	
CITY, TOWN	VICINITY OF STATE <u>Missouri</u>
5. LOCATION OF LEGAL DESCRIPTION	
<u>Assessor's Office</u> <u>Phelps County Courthouse</u> <u>Rolla, Missouri 65401</u>	
6. REPRESENTATION IN EXISTING SURVEYS	
TITLE <u>(None)</u>	Determined Eligible? Yes No Federal State County Local
7. DESCRIPTION	
CONDITION	CHECK ONE
<input type="checkbox"/> excellent	<input checked="" type="checkbox"/> unaltered
<input type="checkbox"/> good	<input type="checkbox"/> altered
<input checked="" type="checkbox"/> fair	<input checked="" type="checkbox"/> original site
<input type="checkbox"/> deteriorated	<input type="checkbox"/> moved date <u>June 18, 1986</u>
<input type="checkbox"/> ruins	
<input type="checkbox"/> unexposed	

DESCRIBE THE PRESENT AND ORIGINAL (IF KNOWN) PHYSICAL APPEARANCE

Although not much is known about this building, its steep gable roofline and square plan shape indicates it may have once been used as a schoolhouse. The outer walls are covered in rolled asphalt; a one story box addition has been added to the right. This building is an example of Utilitarian architecture.

8. SIGNIFICANCE - Washington County Survey - Unknown/Aptus

PERIOD	AREAS OF SIGNIFICANCE - CHECK AND JUSTIFY BELOW			
<input type="checkbox"/> prehistoric	<input type="checkbox"/> archeology - prehistoric	<input type="checkbox"/> community planning	<input type="checkbox"/> landscape architecture	<input type="checkbox"/> religion
<input type="checkbox"/> 1400-1499	<input type="checkbox"/> archeology - historic	<input type="checkbox"/> conservation	<input type="checkbox"/> law	<input type="checkbox"/> science
<input type="checkbox"/> 1500-1599	<input type="checkbox"/> agriculture	<input type="checkbox"/> economics	<input type="checkbox"/> literature	<input type="checkbox"/> sculpture
<input type="checkbox"/> 1600-1699	<input type="checkbox"/> architecture	<input checked="" type="checkbox"/> education	<input type="checkbox"/> military	<input type="checkbox"/> social / humanitarian
<input type="checkbox"/> 1700-1799	<input type="checkbox"/> art	<input type="checkbox"/> engineering	<input type="checkbox"/> music	<input type="checkbox"/> theater
<input type="checkbox"/> 1800-1899	<input type="checkbox"/> commerce	<input type="checkbox"/> exploration / settlement	<input type="checkbox"/> philosophy	<input type="checkbox"/> transportation
<input checked="" type="checkbox"/> 1900-	<input type="checkbox"/> communications	<input type="checkbox"/> industry	<input type="checkbox"/> politics / government	<input type="checkbox"/> other (specify)
		<input type="checkbox"/> invention		

SPECIFIC DATES Circa 1930 BUILDER / ARCHITECT Unknown

STATEMENT OF SIGNIFICANCE (IN ONE PARAGRAPH)

Education - This building may have been used as a school.

9. MAJOR BIBLIOGRAPHICAL REFERENCES

Barbara S. Black

10. GEOGRAPHICAL DATA

ACREAGE OF PROPERTY unknown QUADRANGLE NAME Liberty Township SCALE 1:24000
UTM REFERENCES

A	1 5 6 8 8 1 2 0	4 2 1 2 8 2 0	B						
	ZONE	EASTING	NORTHING	ZONE	EASTING	NORTHING			
C				D					

VERBAL BOUNDARY DESCRIPTION AND JUSTIFICATION This building is located in Liberty township at the above referenced UTM coordinates. This location recognizes the building and the parameter of the grounds upon which it rests.

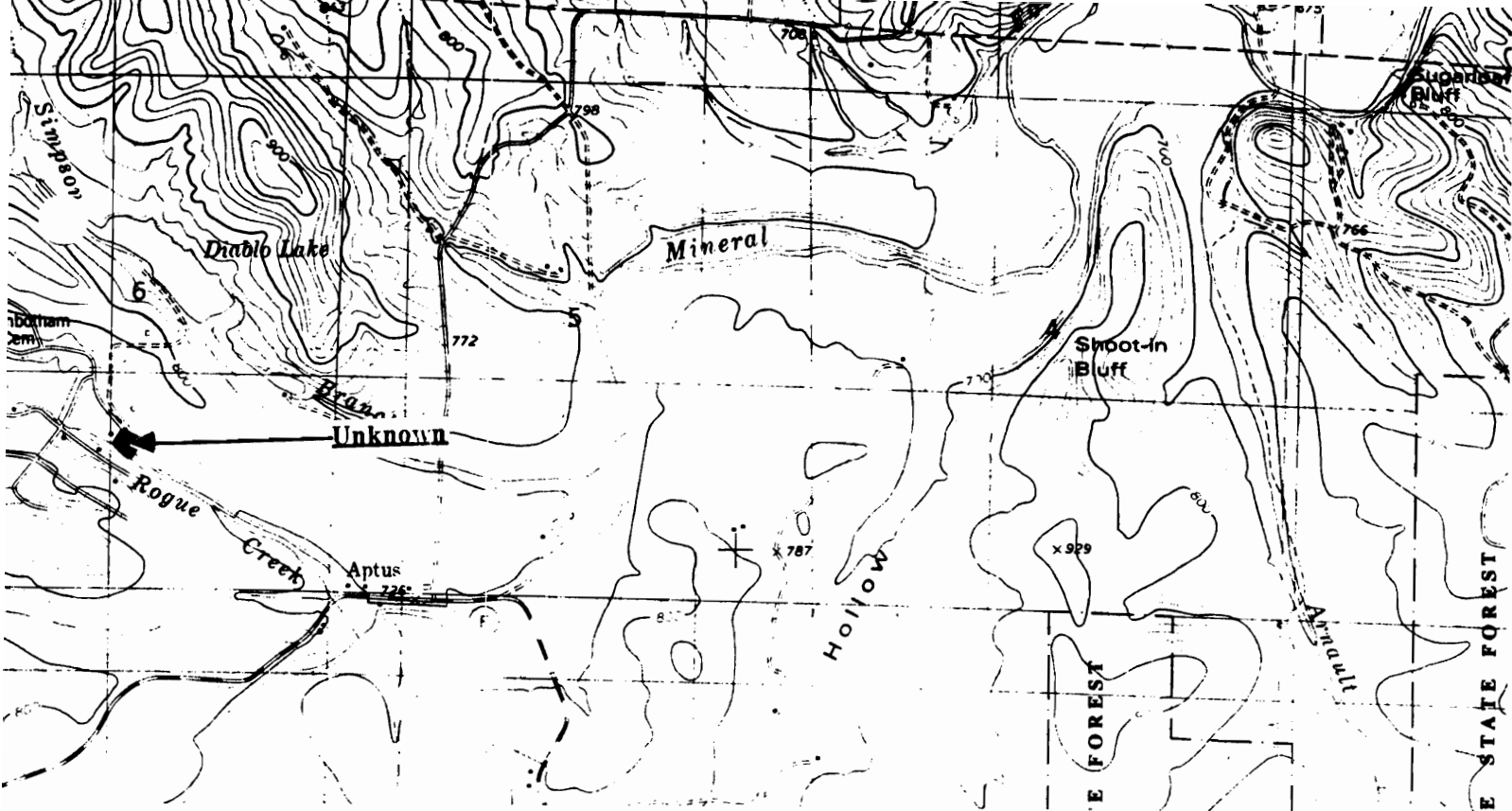
11. FORM PREPARED BY

NAME / TITLE Barbara S. Black - Assistant Historic Preservation Coordinator

ORGANIZATION Meramec Regional Planning Commission

ADDRESS 101 West Tenth Street, Rolla, Missouri 65401

DATE 1986



UNKNOWN
Aptus, Mo.

(Washington County Survey)

U. S. G. S. 7.5 Minute Topographic Map
Richwoods Quadrangle
Scale: 1:24,000

UTM REFERENCES
Zone: 15
Easting: 688120
Northing: 4212820

WASHINGTON COUNTY SURVEY

REPORT NO. 167



UNKNOWN

Liberty Township

T38N. R2E. S6.

Aptus, Mo.



MISSOURI OFFICE OF HISTORIC PRESERVATION / INVENTORY SURVEY FORM

1. NAME **The Benton House**
 HISTORIC **Baryties Schoolhouse**
 AND / OR COMMON

2. LOCATION **T39N. R3E. S35.**
 STREET & NUMBER **Hwy CC**
 CITY, TOWN **Baaryties** VICINITY OF **Union Township**
 STATE **Missouri** CODE **29** COUNTY **Washington** CODE **221**

3. CLASSIFICATION

CATEGORY	OWNERSHIP	STATUS	PRESENT USE
<input type="checkbox"/> district	<input type="checkbox"/> public	<input checked="" type="checkbox"/> occupied	<input type="checkbox"/> agriculture
<input checked="" type="checkbox"/> building(s)	<input checked="" type="checkbox"/> private	<input type="checkbox"/> unoccupied	<input type="checkbox"/> commercial
<input type="checkbox"/> structure	<input type="checkbox"/> both	<input type="checkbox"/> work in progress	<input type="checkbox"/> educational
<input type="checkbox"/> site	PUBLIC ACQUISITION	ACCESSIBLE	<input checked="" type="checkbox"/> private residence
<input type="checkbox"/> object	<input type="checkbox"/> in process	<input checked="" type="checkbox"/> yes: restricted	<input type="checkbox"/> religious
	<input type="checkbox"/> being considered	<input type="checkbox"/> yes: unrestricted	<input type="checkbox"/> scientific
	<input checked="" type="checkbox"/> N/A	<input type="checkbox"/> no	<input type="checkbox"/> industrial
			<input type="checkbox"/> military
			<input type="checkbox"/> other: _____

4. OWNER OF PROPERTY

NAME **Ray Benton**
 STREET & NUMBER **Hwy CC**
 CITY, TOWN **Baryties** VICINITY OF **Union Township** STATE **Missouri**

5. LOCATION OF LEGAL DESCRIPTION

Assessor's Office
 Phelps County Courthouse
 Rolla, Missouri 65401

6. REPRESENTATION IN EXISTING SURVEYS

TITLE (None) Determined Eligible? Yes No Federal State County Local

7. DESCRIPTION

CONDITION		CHECK ONE	CHECK ONE
<input type="checkbox"/> excellent	<input type="checkbox"/> deteriorated	<input type="checkbox"/> unaltered	<input checked="" type="checkbox"/> original site
<input type="checkbox"/> good	<input type="checkbox"/> ruins	<input checked="" type="checkbox"/> altered	<input type="checkbox"/> moved
<input checked="" type="checkbox"/> fair	<input type="checkbox"/> unexposed		date May 5, 1986

DESCRIBE THE PRESENT AND ORIGINAL (IF KNOWN) PHYSICAL APPEARANCE

The Baryties schoolhouse is a one story building which has been converted into a private residence. This building is of a square plan shape and has a rock foundation, frame construction, and a tin roof. Side windows are paired and are six over six panes. The outer walls are covered with weatherboard. The Benton house (Baryties schoolhouse) building is an example of Utilitarian architecture.

8. SIGNIFICANCE - *Washington County Survey - Baryties School*

PERIOD	AREAS OF SIGNIFICANCE - CHECK AND JUSTIFY BELOW			
<input type="checkbox"/> prehistoric	<input type="checkbox"/> archeology - prehistoric	<input type="checkbox"/> community planning	<input type="checkbox"/> landscape architecture	<input type="checkbox"/> religion
<input type="checkbox"/> 1400-1499	<input type="checkbox"/> archeology - historic	<input type="checkbox"/> conservation	<input type="checkbox"/> law	<input type="checkbox"/> science
<input type="checkbox"/> 1500-1599	<input type="checkbox"/> agriculture	<input type="checkbox"/> economics	<input type="checkbox"/> literature	<input type="checkbox"/> sculpture
<input type="checkbox"/> 1600-1699	<input type="checkbox"/> architecture	<input checked="" type="checkbox"/> education	<input type="checkbox"/> military	<input type="checkbox"/> social / humanitarian
<input type="checkbox"/> 1700-1799	<input type="checkbox"/> art	<input type="checkbox"/> engineering	<input type="checkbox"/> music	<input type="checkbox"/> theater
<input checked="" type="checkbox"/> 1800-1899	<input type="checkbox"/> commerce	<input type="checkbox"/> exploration / settlement	<input type="checkbox"/> philosophy	<input type="checkbox"/> transportation
<input type="checkbox"/> 1900-	<input type="checkbox"/> communications	<input type="checkbox"/> industry	<input type="checkbox"/> politics / government	<input type="checkbox"/> other (specify)
		<input type="checkbox"/> invention		

SPECIFIC DATES	Circa 1890	BUILDER / ARCHITECT	Unknown
----------------	------------	---------------------	---------

STATEMENT OF SIGNIFICANCE (IN ONE PARAGRAPH)

Education - This building served as the Baryties schoolhouse for many years.

9. MAJOR BIBLIOGRAPHICAL REFERENCES

Ray Benton

10. GEOGRAPHICAL DATA

ACREAGE OF PROPERTY approx one acre QUADRANGLE NAME Tiff Quad SCALE 1:24000
UTM REFERENCES

A	1 5	7 0 5 2 0 0	4 2 1 4 9 8 0	B							
	ZONE	EASTING	NORTHING		ZONE	EASTING	NORTHING				
C				D							

VERBAL BOUNDARY DESCRIPTION AND JUSTIFICATION The Baryties Schoolhouse is located in Union township at the above referenced UTM coordinates. This location recognizes the building and the parameter of the grounds upon which it rests.

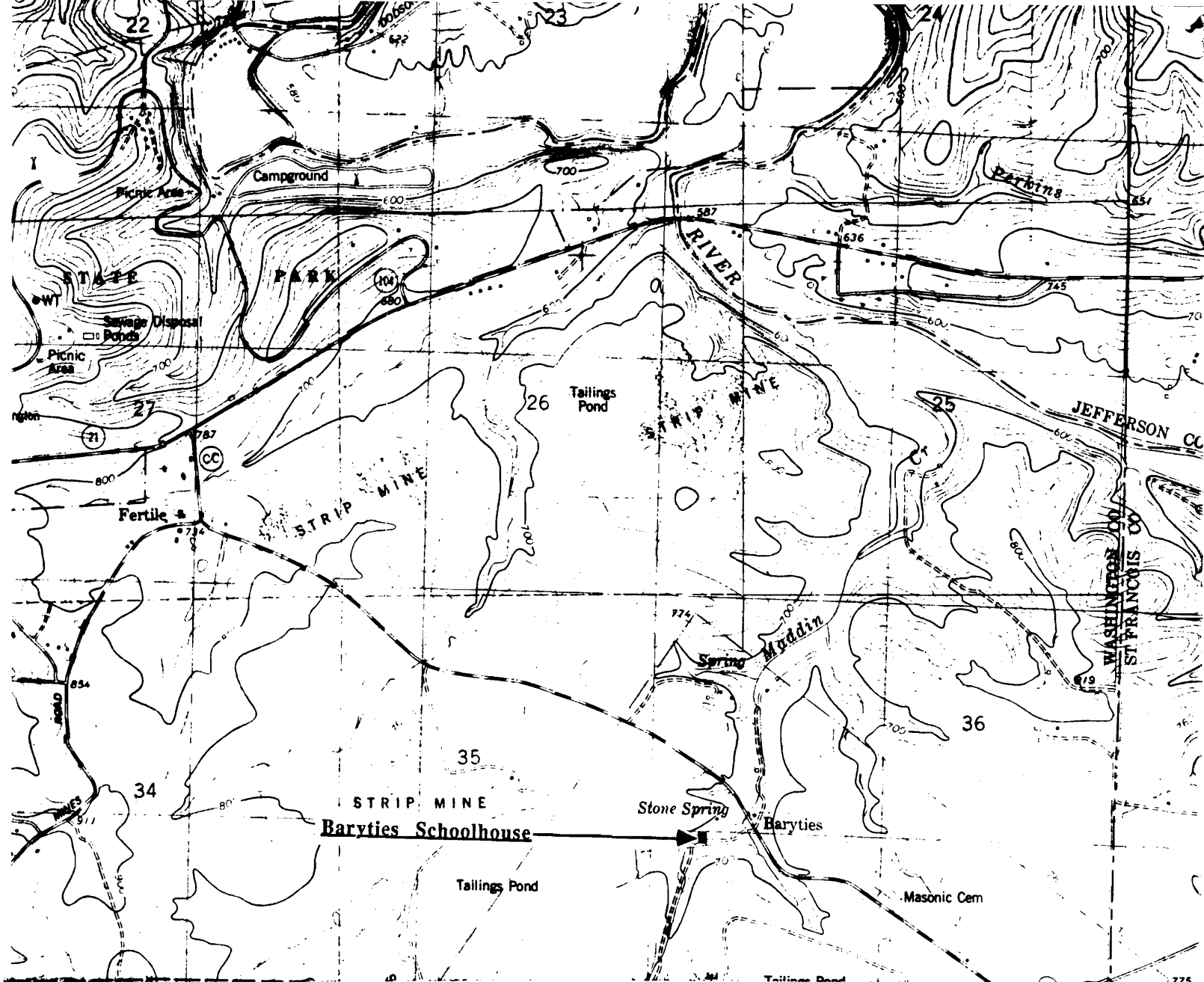
11. FORM PREPARED BY

NAME / TITLE Barbara S. Black - Assistant Historic Preservation Coordinator

ORGANIZATION Meramec Regional Planning Commission

ADDRESS 101 West Tenth Street, Rolla, Missouri 65401

DATE 5-7-86



THE BARYTIES SCHOOLHOUSE
Baryties, Mo.

(Washington County Survey)

U. S. G. S. 7.5 Minute Topographic Map
Tiff Quadrangle
Scale: 1:24,000

UTM REFERENCES
Zone: 15
Easting: 705200
Northing: 4214980

WASHINGTON COUNTY SURVEY

REPORT NO. 71



BARYTIES SCHOOLHOUSE

Union Township

Highway CC

Baryties, Mo.



MISSOURI OFFICE OF HISTORIC PRESERVATION / INVENTORY SURVEY FORM

1. NAME **Baryties Springhouse**

HISTORIC

AND / OR COMMON

2. LOCATION **T39N. R3E. SUR1875**STREET & NUMBER **Hwy CC**CITY, TOWN **Baryties**VICINITY OF **Union Township**STATE **Missouri**CODE **29**COUNTY **Washington**CODE **221**

3. CLASSIFICATION

CATEGORY	OWNERSHIP	STATUS	PRESENT USE
<input type="checkbox"/> district	<input type="checkbox"/> public	<input type="checkbox"/> occupied	<input type="checkbox"/> agriculture
<input type="checkbox"/> building(s)	<input checked="" type="checkbox"/> private	<input type="checkbox"/> unoccupied	<input type="checkbox"/> commercial
<input checked="" type="checkbox"/> structure	<input type="checkbox"/> both	<input type="checkbox"/> work in progress	<input type="checkbox"/> educational
<input type="checkbox"/> site	PUBLIC ACQUISITION	ACCESSIBLE	<input type="checkbox"/> entertainment
<input type="checkbox"/> object	<input type="checkbox"/> in process	<input checked="" type="checkbox"/> yes: restricted	<input type="checkbox"/> government
	<input type="checkbox"/> being considered	<input type="checkbox"/> yes: unrestricted	<input type="checkbox"/> industrial
	<input checked="" type="checkbox"/> N/A	<input type="checkbox"/> no	<input type="checkbox"/> military
			<input type="checkbox"/> museum
			<input type="checkbox"/> park
			<input type="checkbox"/> private residence
			<input type="checkbox"/> religious
			<input type="checkbox"/> scientific
			<input type="checkbox"/> transportation
			<input type="checkbox"/> other: _____

4. OWNER OF PROPERTY

NAME

STREET & NUMBER

CITY, TOWN

VICINITY OF **Union Township**STATE **Missouri**

5. LOCATION OF LEGAL DESCRIPTION

Assessor's Office
Phelps County Courthouse
Rolla, Missouri 65401

6. REPRESENTATION IN EXISTING SURVEYS

TITLE (None)	Determined Eligible?	Yes	No	Federal	State	County	Local
--------------	----------------------	-----	----	---------	-------	--------	-------

7. DESCRIPTION

CONDITION		CHECK ONE	CHECK ONE	
<input type="checkbox"/> excellent	<input type="checkbox"/> deteriorated	<input checked="" type="checkbox"/> unaltered	<input checked="" type="checkbox"/> original site	
<input checked="" type="checkbox"/> good	<input type="checkbox"/> ruins	<input type="checkbox"/> altered	<input type="checkbox"/> moved	date <u>May 8, 1986</u>
<input type="checkbox"/> fair	<input type="checkbox"/> unexposed			

DESCRIBE THE PRESENT AND ORIGINAL (IF KNOWN) PHYSICAL APPEARANCE

The Baryties Springhouse is made of rock slabs. The roof is covered with cedar shake shingles. The date of construction, 1889, is inscribed on one of the rock slabs.

8. SIGNIFICANCE - Washington County Survey - Baryties Spirnghousse

PERIOD	AREAS OF SIGNIFICANCE - CHECK AND JUSTIFY BELOW			
<input type="checkbox"/> prehistoric	<input type="checkbox"/> archeology - prehistoric	<input checked="" type="checkbox"/> community	<input type="checkbox"/> landscape architecture	<input type="checkbox"/> religion
<input type="checkbox"/> 1400-1499	<input type="checkbox"/> archeology - historic	<input type="checkbox"/> conservation	<input type="checkbox"/> law	<input type="checkbox"/> science
<input type="checkbox"/> 1500-1599	<input type="checkbox"/> agriculture	<input type="checkbox"/> economics	<input type="checkbox"/> literature	<input type="checkbox"/> sculpture
<input type="checkbox"/> 1600-1699	<input type="checkbox"/> architecture	<input type="checkbox"/> education	<input type="checkbox"/> military	<input type="checkbox"/> social / humanitarian
<input type="checkbox"/> 1700-1799	<input type="checkbox"/> art	<input type="checkbox"/> engineering	<input type="checkbox"/> music	<input type="checkbox"/> theater
<input checked="" type="checkbox"/> 1800-1899	<input type="checkbox"/> commerce	<input type="checkbox"/> exploration / settlement	<input type="checkbox"/> philosophy	<input type="checkbox"/> transportation
<input type="checkbox"/> 1900-	<input type="checkbox"/> communications	<input type="checkbox"/> industry	<input type="checkbox"/> politics / government	<input type="checkbox"/> other (specify)
		<input type="checkbox"/> invention		

SPECIFIC DATES	1889	BUILDER / ARCHITECT	Unknown
----------------	------	---------------------	---------

STATEMENT OF SIGNIFICANCE (IN ONE PARAGRAPH)

Community - The Baryties springhouse is a rare example of a springhouse.

9. MAJOR BIBLIOGRAPHICAL REFERENCES

Ray Benton
Baryties

10. GEOGRAPHICAL DATA

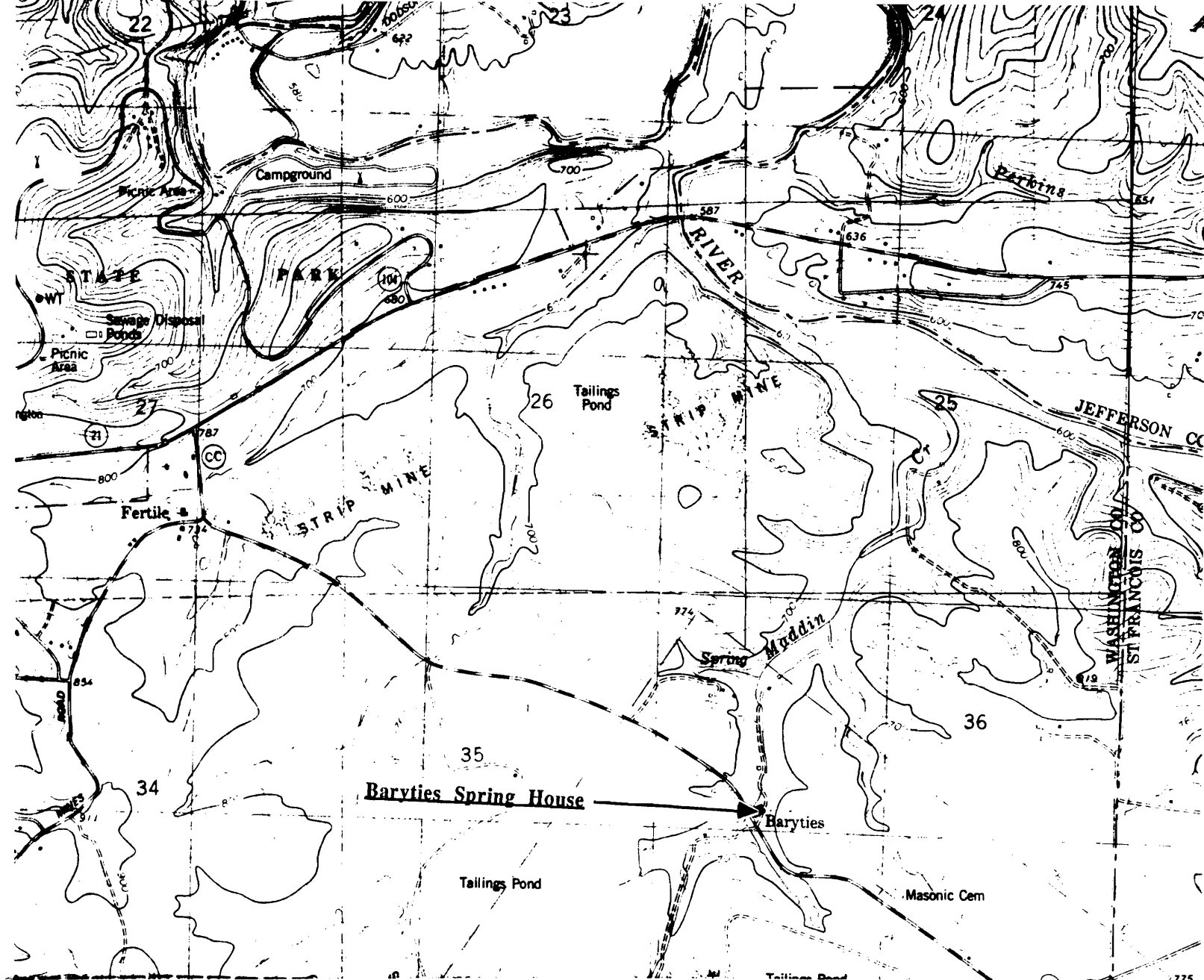
ACREAGE OF PROPERTY Unknown QUADRANGLE NAME Tiff Quad SCALE 1:24000
UTM REFERENCES

A	<input type="text" value="1"/> <input type="text" value="5"/> <input type="text" value="7"/> <input type="text" value="0"/> <input type="text" value="5"/> <input type="text" value="5"/> <input type="text" value="0"/> <input type="text" value="0"/>	<input type="text" value="4"/> <input type="text" value="2"/> <input type="text" value="1"/> <input type="text" value="5"/> <input type="text" value="1"/> <input type="text" value="2"/> <input type="text" value="0"/>	B	<input type="text"/>	<input type="text"/>	<input type="text"/>	<input type="text"/>	<input type="text"/>	<input type="text"/>
	ZONE	EASTING	NORTHING	ZONE	EASTING	NORTHING			
C	<input type="text"/>	<input type="text"/>	<input type="text"/>	D	<input type="text"/>	<input type="text"/>	<input type="text"/>	<input type="text"/>	<input type="text"/>

VERBAL BOUNDARY DESCRIPTION AND JUSTIFICATION The Baryties Springhouse is located in Union township at the above referenced UTM coordinates. This location recognizes the building and the parameter of the grounds upon which it rests.

11. FORM PREPARED BY

NAME / TITLE	Barbara S. Black - Assistant Historic Preservation Coordinator
ORGANIZATION	Meramec Regional Planning Commission
ADDRESS	101 West Tenth Street, Rolla, Missouri 65401
DATE	5-8-86



THE BARYTIES SPRING HOUSE
Baryties, Mo.

(Washington County Survey)

U. S. G. S. 7.5 Minute Topographic Map
Tiff Quadrangle
Scale: 1:24,000

UTM REFERENCES
Zone: 15
Easting: 705500
Northing: 4215120

WASHINGTON COUNTY SURVEY

REPORT NO. 70



BARYTIES SPRING HOUSE

Union Township

Highway CC

Baryties, Mo.



MISSOURI OFFICE OF HISTORIC PRESERVATION / INVENTORY SURVEY FORM

1. NAME Boyer House

HISTORIC

AND / OR COMMON

2. LOCATION T39N. R3E. S27.

STREET & NUMBER Hwy CC

CITY, TOWN Baryties

VICINITY OF Union Township

STATE Missouri

CODE 29

COUNTY Washington

CODE 221

3. CLASSIFICATION

CATEGORY

☐ district☒ building(s)☐ structure☐ site☐ object

OWNERSHIP

☐ public☒ private☐ both

PUBLIC ACQUISITION

☐ in process☐ being considered☒ N/A

STATUS

☒ occupied☐ unoccupied☐ work in progress

ACCESSIBLE

☒ yes: restricted☐ yes: unrestricted☐ no

PRESENT USE

☐ agriculture☐ commercial☐ educational☐ entertainment☐ government☐ industrial☐ military☐ museum☐ park☒ private residence☐ religious☐ scientific☐ transportation☐ other: _____

4. OWNER OF PROPERTY

NAME Boyer

STREET & NUMBER

CITY, TOWN Baarytie

VICINITY OF

Union Township

STATE Missouri

5. LOCATION OF LEGAL DESCRIPTION

Assessor's Office
Phelps County Courthouse
Rolla, Missouri 65401

6. REPRESENTATION IN EXISTING SURVEYS

TITLE (None)	Determined Eligible?	Yes	No	Federal	State	County	Local

7. DESCRIPTION

CONDITION

☐ excellent☒ good☐ fair☐ deteriorated☐ ruins☐ unexposed

CHECK ONE

☐ unaltered☒ altered

CHECK ONE

☒ original site☐ moved date May 7, 1986

DESCRIBE THE PRESENT AND ORIGINAL (IF KNOWN) PHYSICAL APPEARANCE

The original two story section of this building has had a one story, shed roof section added to the rear. This house has a cement foundation, clapboard on the outer walls, and a shingle roof. The Boyer house was originally a log cabin.

8. SIGNIFICANCE - Washington County Survey - Boyer House/Baaryties

PERIOD**AREAS OF SIGNIFICANCE - CHECK AND JUSTIFY BELOW**

<input type="checkbox"/> prehistoric	<input type="checkbox"/> archeology - prehistoric	<input type="checkbox"/> community planning	<input type="checkbox"/> landscape architecture	<input type="checkbox"/> religion
<input type="checkbox"/> 1400-1499	<input type="checkbox"/> archeology - historic	<input type="checkbox"/> conservation	<input type="checkbox"/> law	<input type="checkbox"/> science
<input type="checkbox"/> 1500-1599	<input type="checkbox"/> agriculture	<input type="checkbox"/> economics	<input type="checkbox"/> literature	<input type="checkbox"/> sculpture
<input type="checkbox"/> 1600-1699	<input checked="" type="checkbox"/> architecture	<input type="checkbox"/> education	<input type="checkbox"/> military	<input type="checkbox"/> social / humanitarian
<input type="checkbox"/> 1700-1799	<input type="checkbox"/> art	<input type="checkbox"/> engineering	<input type="checkbox"/> music	<input type="checkbox"/> theater
<input type="checkbox"/> 1800-1899	<input type="checkbox"/> commerce	<input type="checkbox"/> exploration / settlement	<input type="checkbox"/> philosophy	<input type="checkbox"/> transportation
<input checked="" type="checkbox"/> 1900-	<input type="checkbox"/> communications	<input type="checkbox"/> industry	<input type="checkbox"/> politics / government	<input type="checkbox"/> other (specify)
		<input type="checkbox"/> invention		

SPECIFIC DATES	<u>Circa 1926</u>	BUILDER / ARCHITECT	<u>(possibly) Boyer</u>
-----------------------	-------------------	----------------------------	-------------------------

STATEMENT OF SIGNIFICANCE (IN ONE PARAGRAPH)

Architecture - The Boyer house was originally a log cabin.

9. MAJOR BIBLIOGRAPHICAL REFERENCES

Ray Benton
Baryties

10. GEOGRAPHICAL DATA

ACREAGE OF PROPERTY	<u>Unknown</u>	QUADRANGLE NAME	<u>Tiff Quad</u>	SCALE	<u>1:24000</u>
----------------------------	----------------	------------------------	------------------	--------------	----------------

UTM REFERENCES

A	<table border="1"><tr><td>1</td><td>5</td></tr></table>	1	5	<table border="1"><tr><td>7</td><td>0</td><td>5</td><td>3</td><td>0</td><td>0</td></tr></table>	7	0	5	3	0	0	<table border="1"><tr><td>4</td><td>2</td><td>1</td><td>5</td><td>0</td><td>8</td><td>0</td></tr></table>	4	2	1	5	0	8	0	B	<table border="1"><tr><td></td><td></td></tr></table>			<table border="1"><tr><td></td><td></td><td></td><td></td></tr></table>					<table border="1"><tr><td></td><td></td><td></td><td></td><td></td><td></td></tr></table>						
1	5																																	
7	0	5	3	0	0																													
4	2	1	5	0	8	0																												
	ZONE	EASTING	NORTHING		ZONE	EASTING	NORTHING																											
C	<table border="1"><tr><td></td><td></td></tr></table>			<table border="1"><tr><td></td><td></td><td></td><td></td></tr></table>					<table border="1"><tr><td></td><td></td><td></td><td></td><td></td><td></td></tr></table>							D	<table border="1"><tr><td></td><td></td></tr></table>			<table border="1"><tr><td></td><td></td><td></td><td></td></tr></table>					<table border="1"><tr><td></td><td></td><td></td><td></td><td></td><td></td></tr></table>									

VERBAL BOUNDARY DESCRIPTION AND JUSTIFICATION **The Boyer house is located in Union township at the above referenced UTM coordinates. This location recognizes the building and the parameter of the grounds upon which it rests.**

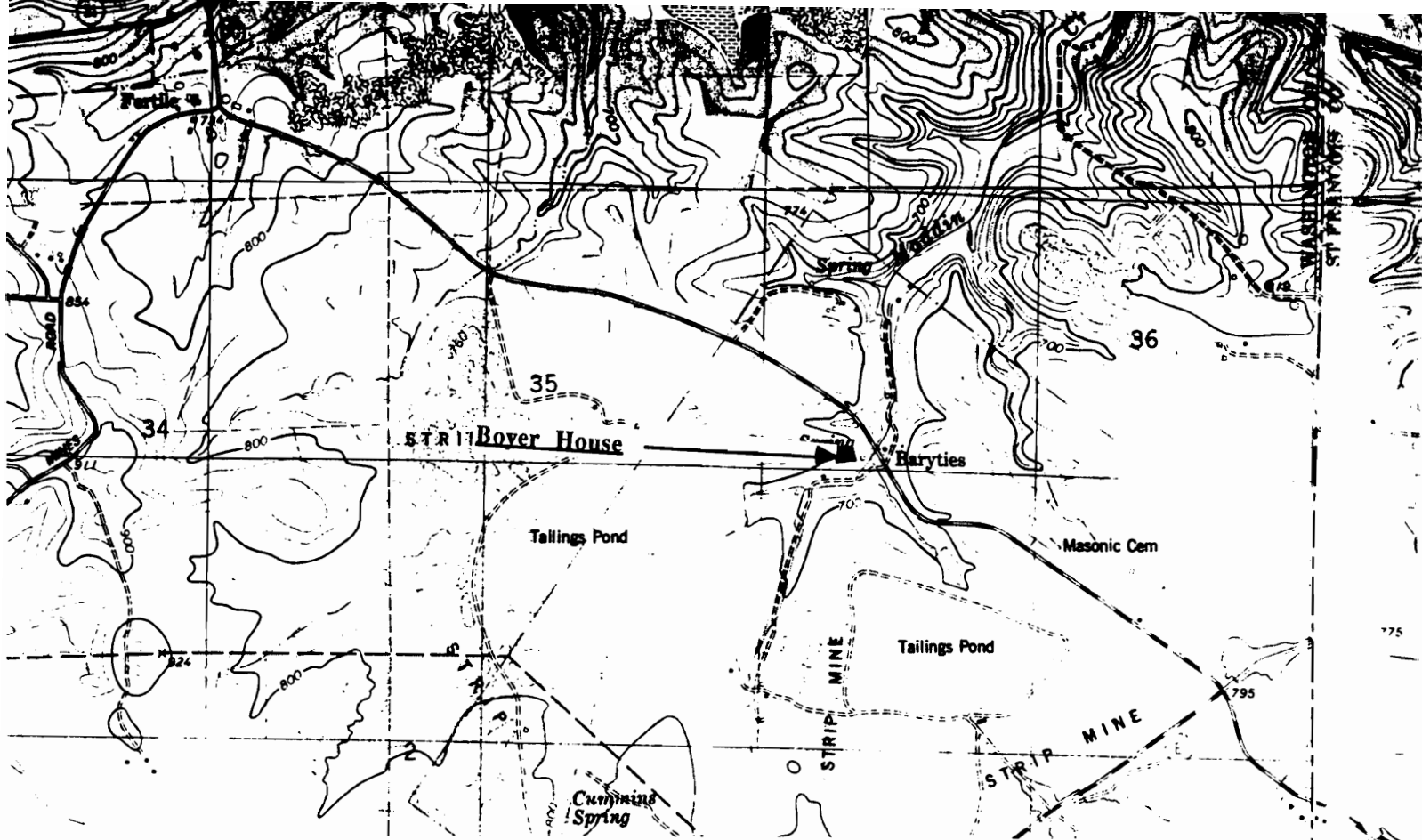
11. FORM PREPARED BY

NAME / TITLE	<u>Barbara S. Black - Assistant Historic Preservation Coordinator</u>
---------------------	---

ORGANIZATION	<u>Meramec Regional Planning Commission</u>
---------------------	---

ADDRESS	<u>101 West Tenth Street, Rolla, Missouri 65401</u>
----------------	---

DATE	<u>5-7-86</u>
-------------	---------------



BOYER HOUSE
Baryties, Mo.

(Washington County Survey)

U. S. G. S. 7.5 Minute Topographic Map
Tiff Quadrangle
Scale: 1:24,000

UTM REFERENCES
Zone: 15
Easting: 705300
Northing: 4215080

WASHINGTON COUNTY SURVEY

REPORT NO. 72



BOYER HOUSE

Union Township

T39N. R3E. S27.

Baryties, Mo.



MISSOURI OFFICE OF HISTORIC PRESERVATION / INVENTORY SURVEY FORM

1. NAME **Belgrade Masonic Hall**

HISTORIC

AND / OR COMMON

2. LOCATION **T36N. R2E. SUR2152**STREET & NUMBER **208 Eye St**CITY, TOWN **Belgrade**VICINITY OF **Belgrade Township**STATE **Missouri**CODE **29**COUNTY **Washington**CODE **221**

3. CLASSIFICATION

CATEGORY

☐ district☐ structure☐ site☐ object☒ building

OWNERSHIP

☐ public☐ both

PUBLIC ACQUISITION

☐ in process☐ considered☒ N/A

STATUS

☐ occupied☐ work in progress

ACCESSIBLE

☒ yes: restricted☐ yes: unrestricted☐ no

PRESENT USE

☐ agriculture☐ educational☐ entertainment☐ government☐ industrial☐ military☐ museum☐ private residence☐ religious☐ scientific☐ transportation☐ other: _____☒☐ being

4. OWNER OF PROPERTY

NAME

STREET & NUMBER

CITY, TOWN

VICINITY OF

STATE **Missouri**

5. LOCATION OF LEGAL DESCRIPTION

Assessor's Office
Phelps County Courthouse
Rolla, Missouri 65401

6. REPRESENTATION IN EXISTING SURVEYS

TITLE (None)

Determined Eligible?

Yes

No

Federal

State

County

Local

7. DESCRIPTION

CONDITION

☐ excellent☒ good☐ fair☐ deteriorated☐ ruins☐ unexposed

CHECK ONE

☒ unaltered☐ altered

CHECK ONE

☒ original site☐ moveddate April 30, 1986

DESCRIBE THE PRESENT AND ORIGINAL (IF KNOWN) PHYSICAL APPEARANCE

The Belgrade Masonic Hall is a large two story building of a rectangular plan shape; the interior floor plan consists of one large room up and one large room down. This building has a cement foundation, weatherboard siding, and a shingle roof. The gable pitch roofline has cornice end returns. This building has single sash windows; the upper windows are boarded over. The front entry way has a gable porch pediment with supporting round columns. This building is an example of Modified Greek Revival architecture.

8. SIGNIFICANCE - Washington County Survey - Belgrade Masonic Hall

PERIOD	AREAS OF SIGNIFICANCE - CHECK AND JUSTIFY BELOW				
<input type="checkbox"/> prehistoric	<input type="checkbox"/> archeology - prehistoric	<input checked="" type="checkbox"/> community planning	<input type="checkbox"/> landscape architecture	<input type="checkbox"/> religion	
<input type="checkbox"/> 1400-1499	<input type="checkbox"/> archeology - historic	<input type="checkbox"/> conservation	<input type="checkbox"/> law	<input type="checkbox"/> science	
<input type="checkbox"/> 1500-1599	<input type="checkbox"/> agriculture	<input type="checkbox"/> economics	<input type="checkbox"/> literature	<input type="checkbox"/> sculpture	
<input type="checkbox"/> 1600-1699	<input type="checkbox"/> architecture	<input checked="" type="checkbox"/> education	<input type="checkbox"/> military	<input type="checkbox"/> social / humanitarian	
<input type="checkbox"/> 1700-1799	<input type="checkbox"/> art	<input type="checkbox"/> engineering	<input type="checkbox"/> music	<input type="checkbox"/> theater	
<input type="checkbox"/> 1800-1899	<input type="checkbox"/> commerce	<input type="checkbox"/> exploration / settlement	<input type="checkbox"/> philosophy	<input type="checkbox"/> transportation	
<input checked="" type="checkbox"/> 1900-	<input type="checkbox"/> communications	<input type="checkbox"/> industry	<input type="checkbox"/> politics / government	<input type="checkbox"/> other (specify)	
		<input type="checkbox"/> invention			

SPECIFIC DATES Circa 1916 BUILDER / ARCHITECT Unknown

STATEMENT OF SIGNIFICANCE (IN ONE PARAGRAPH)

Community/Education - This building has served as a school and is currently used as the Masonic Hall of Belgrade.

9. MAJOR BIBLIOGRAPHICAL REFERENCES

Marie Palmer
206 Eye St.

10. GEOGRAPHICAL DATA

ACREAGE OF PROPERTY one lot size QUADRANGLE NAME Belgrade Quad SCALE 1:24000
UTM REFERENCES

A	<u>1</u> <u>5</u>	<u>6</u> <u>8</u> <u>9</u> <u>8</u> <u>6</u> <u>0</u>	<u>4</u> <u>1</u> <u>8</u> <u>4</u> <u>2</u> <u>8</u> <u>0</u>	B	<u> </u> <u> </u>	<u> </u> <u> </u> <u> </u> <u> </u> <u> </u> <u> </u>	<u> </u> <u> </u> <u> </u> <u> </u> <u> </u> <u> </u>
	ZONE	EASTING	NORTHING		ZONE	EASTING	NORTHING
C	<u> </u> <u> </u>	<u> </u> <u> </u> <u> </u> <u> </u> <u> </u> <u> </u>	<u> </u> <u> </u> <u> </u> <u> </u> <u> </u> <u> </u>	D	<u> </u> <u> </u>	<u> </u> <u> </u> <u> </u> <u> </u> <u> </u> <u> </u>	<u> </u> <u> </u> <u> </u> <u> </u> <u> </u> <u> </u>

VERBAL BOUNDARY DESCRIPTION AND JUSTIFICATION The Belgrade Masonic hall is located in Belgrade township at the above referenced UTM coordinates. This location recognizes the building and the parameter of the grounds upon which it rests.

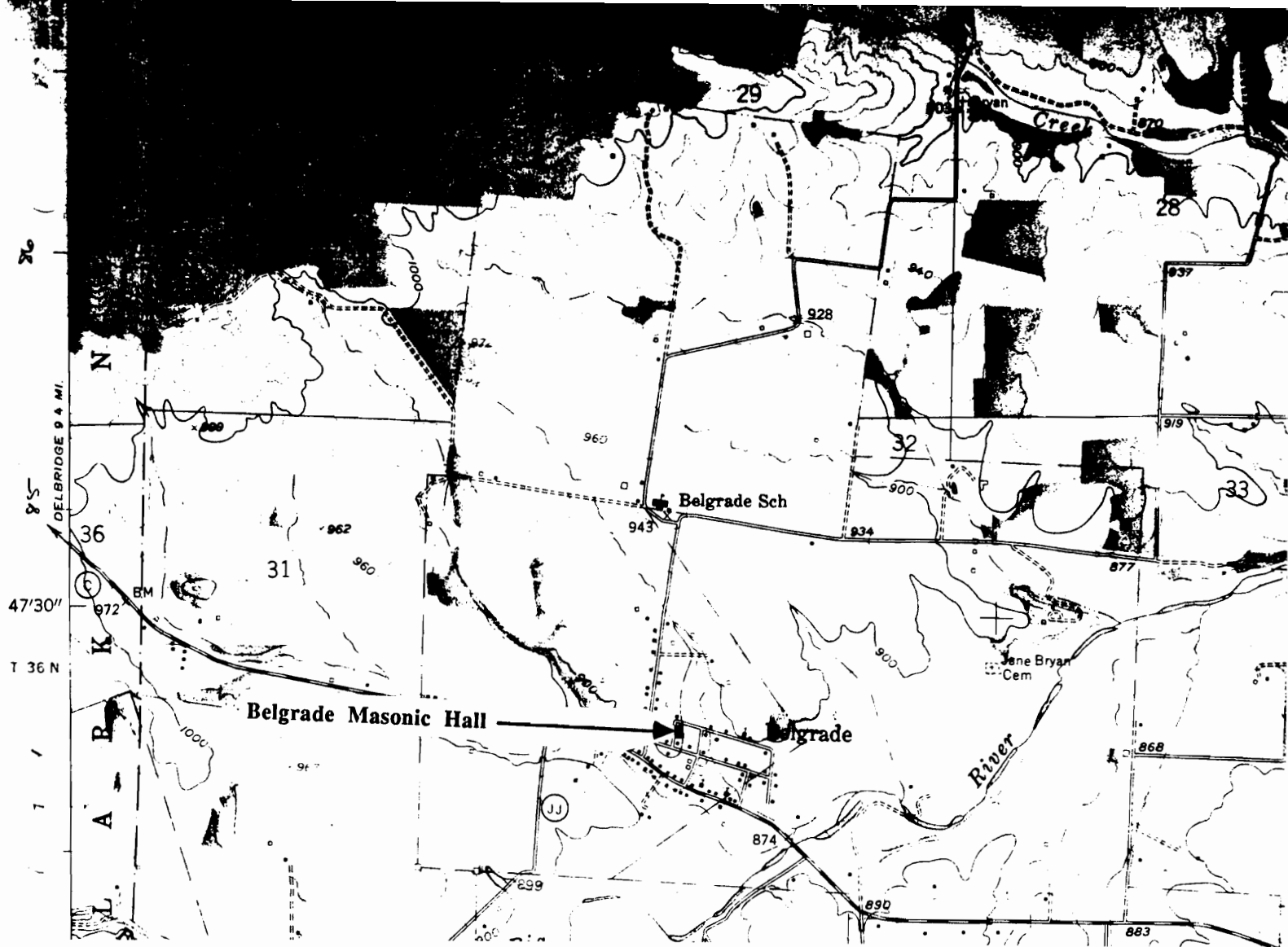
11. FORM PREPARED BY

NAME / TITLE Barbara S. Black - Assistant Historic Preservation Coordinator

ORGANIZATION Meramec Regional Planning Commission

ADDRESS 101 West Tenth Street, Rolla, Missouri 65401

DATE 4-30-86



THE BELGRADE MASONIC HALL Belgrade, Mo.

(Washington County Survey)

U. S. G. S. 7.5 Minute Topographic Map
Belgrade Quadrangle
Scale: 1:24,000

UTM REFERENCES
Zone: 15
Easting: 689860
Northing: 4184280

WASHINGTON COUNTY SURVEY

REPORT NO. 92



BELGRADE MASONIC HALL

Belgrade Township

Eye Street

Belgrade, Mo.



WAS 001-006

MISSOURI OFFICE OF HISTORIC PRESERVATION / INVENTORY SURVEY FORM

1. NAME **Cantrell House**

HISTORIC **George Woods Farm**

AND / OR COMMON

2. LOCATION **T36N. R2E. SUR2151.**

STREET & NUMBER **Rt. 1, Box 94C**

CITY, TOWN **Belgrade**

VICINITY OF **Belgrade Township**

STATE **Missouri**

CODE **29**

COUNTY **Washington**

CODE **055**

3. CLASSIFICATION

CATEGORY

☐ district

☒ building(s)

☐ structure

☐ site

☐ object

OWNERSHIP

☐ public

☒ private

☐ both

PUBLIC ACQUISITION

☐ in process

☐ being considered

☒ N/A

STATUS

☒ occupied

☐ unoccupied

☐ work in progress

ACCESSIBLE

☒ yes: restricted

☐ yes: unrestricted

☐ no

PRESENT USE

☐ agriculture

☐ commercial

☐ educational

☐ entertainment

☐ government

☐ industrial

☐ military

☐ museum

☐ park

☒ private residence

☐ religious

☐ scientific

☐ transportation

☐ other: _____

4. OWNER OF PROPERTY

NAME **Chuck & Harriet Cantrell**

STREET & NUMBER **Rt. 1, Box 94C**

CITY, TOWN **Belgrade**

VICINITY OF **Belgrade Township**

STATE **Missouri**

5. LOCATION OF LEGAL DESCRIPTION

Assessor's Office
Phelps County Courthouse
Rolla, Missouri 65401

6. REPRESENTATION IN EXISTING SURVEYS

TITLE (None)	Determined Eligible?	Yes	No	Federal	State	County	Local

7. DESCRIPTION

CONDITION

☐ excellent

☒ good

☐ fair

☐ deteriorated

☐ ruins

☐ unexposed

CHECK ONE

☒ unaltered

☐ altered

CHECK ONE

☒ original site

☐ moved

date **April 29, 1986**

DESCRIBE THE PRESENT AND ORIGINAL (IF KNOWN) PHYSICAL APPEARANCE

The Cantrell house is undergoing a great deal of time period renovation by the current owners. The Cantrell house is a large two story structure of a modified 'L' plan shape. Construction features of this building include a stone foundation, weatherboard siding on the outer walls, and a shingle roof; the corners are framed with pilasters. The roofline is medium gable pitch with wide eaves. There are tri sided bay windows on the first and second floors. A two- tiered porch has Queen Anne porch posts and spindles along the porch frieze. The Cantrells' have added a bath, laundry and furnace room; they have removed a wall between the parlor and sitting room creating a 'great room'. They have also altered three bedrooms (upstairs) into two bedrooms and closets. There is an open stairway made of solid walnut. The house is painted white with blue trim.

8. SIGNIFICANCE - Crawford County Survey - Cantrell House/Belgrade

PERIOD	AREAS OF SIGNIFICANCE - CHECK AND JUSTIFY BELOW			
<input type="checkbox"/> prehistoric	<input type="checkbox"/> archeology - prehistoric	<input checked="" type="checkbox"/> community	<input type="checkbox"/> landscape architecture	<input type="checkbox"/> religion
<input type="checkbox"/> 1400-1499	<input type="checkbox"/> archeology - historic	<input type="checkbox"/> conservation	<input type="checkbox"/> law	<input type="checkbox"/> science
<input type="checkbox"/> 1500-1599	<input type="checkbox"/> agriculture	<input type="checkbox"/> economics	<input type="checkbox"/> literature	<input type="checkbox"/> sculpture
<input type="checkbox"/> 1600-1699	<input type="checkbox"/> architecture	<input type="checkbox"/> education	<input type="checkbox"/> military	<input type="checkbox"/> social / humanitarian
<input type="checkbox"/> 1700-1799	<input type="checkbox"/> art	<input type="checkbox"/> engineering	<input type="checkbox"/> music	<input type="checkbox"/> theater
<input checked="" type="checkbox"/> 1800-1899	<input type="checkbox"/> commerce	<input type="checkbox"/> exploration / settlement	<input type="checkbox"/> philosophy	<input type="checkbox"/> transportation
<input type="checkbox"/> 1900-	<input type="checkbox"/> communications	<input type="checkbox"/> industry	<input type="checkbox"/> politics / government	<input type="checkbox"/> other (specify)
		<input type="checkbox"/> invention		

SPECIFIC DATES	1885	BUILDER / ARCHITECT	George Woods
----------------	------	---------------------	--------------

STATEMENT OF SIGNIFICANCE (IN ONE PARAGRAPH)

Community - This house was once part of the George Wood's farm.

9. MAJOR BIBLIOGRAPHICAL REFERENCES

Mr. Chuck Cantrell
Belgrade

10. GEOGRAPHICAL DATA

ACREAGE OF PROPERTY Unknown QUADRANGLE NAME Belgrade Quad SCALE 1:24000
UTM REFERENCES

A

1	5	6	8	9	5	0	0	4	1	8	4	4	8	0
ZONE		EASTING				NORTHING								

C

--	--	--	--	--	--	--	--	--	--	--	--	--	--	--

B

ZONE		EASTING				NORTHING								

D

--	--	--	--	--	--	--	--	--	--	--	--	--	--	--

VERBAL BOUNDARY DESCRIPTION AND JUSTIFICATION The Cantrell house is located in Belgrade township at the above referenced UTM coordinates. This location recognizes the building and the parameter of the grounds upon which it rests.

11. FORM PREPARED BY

NAME / TITLE Barbara S. Black - Assistant Historic Preservation Coordinator

ORGANIZATION Meramec Regional Planning Commission

ADDRESS 101 West Tenth Street, Rolla, Missouri 65401

DATE 4-29-86

WASHINGTON COUNTY SURVEY

REPORT NO. 86



CANTRELL HOUSE

Belgrade Township

First Street

Belgrade, Mo.



WAS001-007

MISSOURI OFFICE OF HISTORIC PRESERVATION / INVENTORY SURVEY FORM

1. NAME **The Ruth Henderson House**

HISTORIC

AND / OR COMMON

2. LOCATION **T36N. R2E SUR2152**

STREET & NUMBER

CITY, TOWN **Belgrade**

VICINITY OF **Belgrade Township**

STATE **Missouri**

CODE **29**

COUNTY **Washington**

CODE **221**

3. CLASSIFICATION

CATEGORY

☐ district
☒ building(s)
☐ structure
☐ site
☐ object

OWNERSHIP

☐ public
☒ private
☐ both
PUBLIC ACQUISITION
☐ in process
☐ being considered
☒ N/A

STATUS

☐ occupied
☒ unoccupied
☐ work in progress
ACCESSIBLE
☒ yes: estricted
☐ yes: unrestricted
☐ no

PRESENT USE

☐ agriculture
☐ commercial
☐ educational
☐ entertainment
☐ government
☐ industrial
☐ military
☐ museum
☐ park
☒ private residence
☐ religious
☐ scientific
☐ transportation
☐ other: _____

4. OWNER OF PROPERTY

NAME **Ruth Henderson**

STREET & NUMBER

CITY, TOWN **Belgrade**

VICINITY OF **Belgrade Township**

STATE **Missouri**

5. LOCATION OF LEGAL DESCRIPTION

Assessor's Office
 Phelps County Courthouse
 Rolla, Missouri 65401

6. REPRESENTATION IN EXISTING SURVEYS

TITLE (None)	Determined Eligible?	Yes	No	Federal	State	County	Local

7. DESCRIPTION

CONDITION

☐ excellent
☒ deteriorated
☐ good
☐ ruins
☐ fair
☐ unexposed

CHECK ONE

☒ unaltered
☐ altered

CHECK ONE

☒ original site
☐ moved

date **March 30, 1986**

DESCRIBE THE PRESENT AND ORIGINAL (IF KNOWN) PHYSICAL APPEARANCE

The Henderson House is a large, two story building of a rectangular plan shape. The exterior has been considerably altered and added onto. The original section of this building is the face front of the photograph; a much newer and more modern section has been added to the rear. The outer walls of this house have been covered in clapboard and modern shutters frame the first floor sash windows. The Henderson house is an example of modified Greek Revival architecture.

8. SIGNIFICANCE - Washington County Survey - Henderson House/Belgrade

PERIOD	AREAS OF SIGNIFICANCE - CHECK AND JUSTIFY BELOW				
<input type="checkbox"/> prehistoric	<input type="checkbox"/> archeology - prehistoric	<input type="checkbox"/> community planning	<input type="checkbox"/> landscape architecture	<input type="checkbox"/> religion	
<input type="checkbox"/> 1400-1499	<input type="checkbox"/> archeology - historic	<input type="checkbox"/> conservation	<input type="checkbox"/> law	<input type="checkbox"/> science	
<input type="checkbox"/> 1500-1599	<input type="checkbox"/> agriculture	<input type="checkbox"/> economics	<input type="checkbox"/> literature	<input type="checkbox"/> sculpture	
<input type="checkbox"/> 1600-1699	<input checked="" type="checkbox"/> architecture	<input type="checkbox"/> education	<input type="checkbox"/> military	<input type="checkbox"/> social / humanitarian	
<input type="checkbox"/> 1700-1799	<input type="checkbox"/> art	<input type="checkbox"/> engineering	<input type="checkbox"/> music	<input type="checkbox"/> theater	
<input type="checkbox"/> 1800-1899	<input type="checkbox"/> commerce	<input type="checkbox"/> exploration / settlement	<input type="checkbox"/> philosophy	<input type="checkbox"/> transportation	
<input checked="" type="checkbox"/> 1900-	<input type="checkbox"/> communications	<input type="checkbox"/> industry	<input type="checkbox"/> politics / government	<input type="checkbox"/> other (specify)	
		<input type="checkbox"/> invention			

SPECIFIC DATES	Circa 1910	BUILDER / ARCHITECT	Unknown
----------------	------------	---------------------	---------

STATEMENT OF SIGNIFICANCE (IN ONE PARAGRAPH)

Architecture - The Henderson house is an interesting example of modified Greek Revival architecture.

9. MAJOR BIBLIOGRAPHICAL REFERENCES

Pauline Crawford
220 High St.
Belgrade, Mo.

10. GEOGRAPHICAL DATA

ACREAGE OF PROPERTY one lot size QUADRANGLE NAME Belgrade Quad SCALE 1:24000
UTM REFERENCES

A

1	5	6	8	9	5	0	0	4	1	8	4	2	4	0
ZONE		EASTING				NORTHING								

B

ZONE		EASTING				NORTHING								

C

--	--	--	--	--	--	--	--	--	--	--	--	--	--	--

D

--	--	--	--	--	--	--	--	--	--	--	--	--	--	--

VERBAL BOUNDARY DESCRIPTION AND JUSTIFICATION The Henderson house is located in Belgrade township at the above referenced UTM coordinates. This location recognizes the building and the parameter of the grounds upon which it rests.

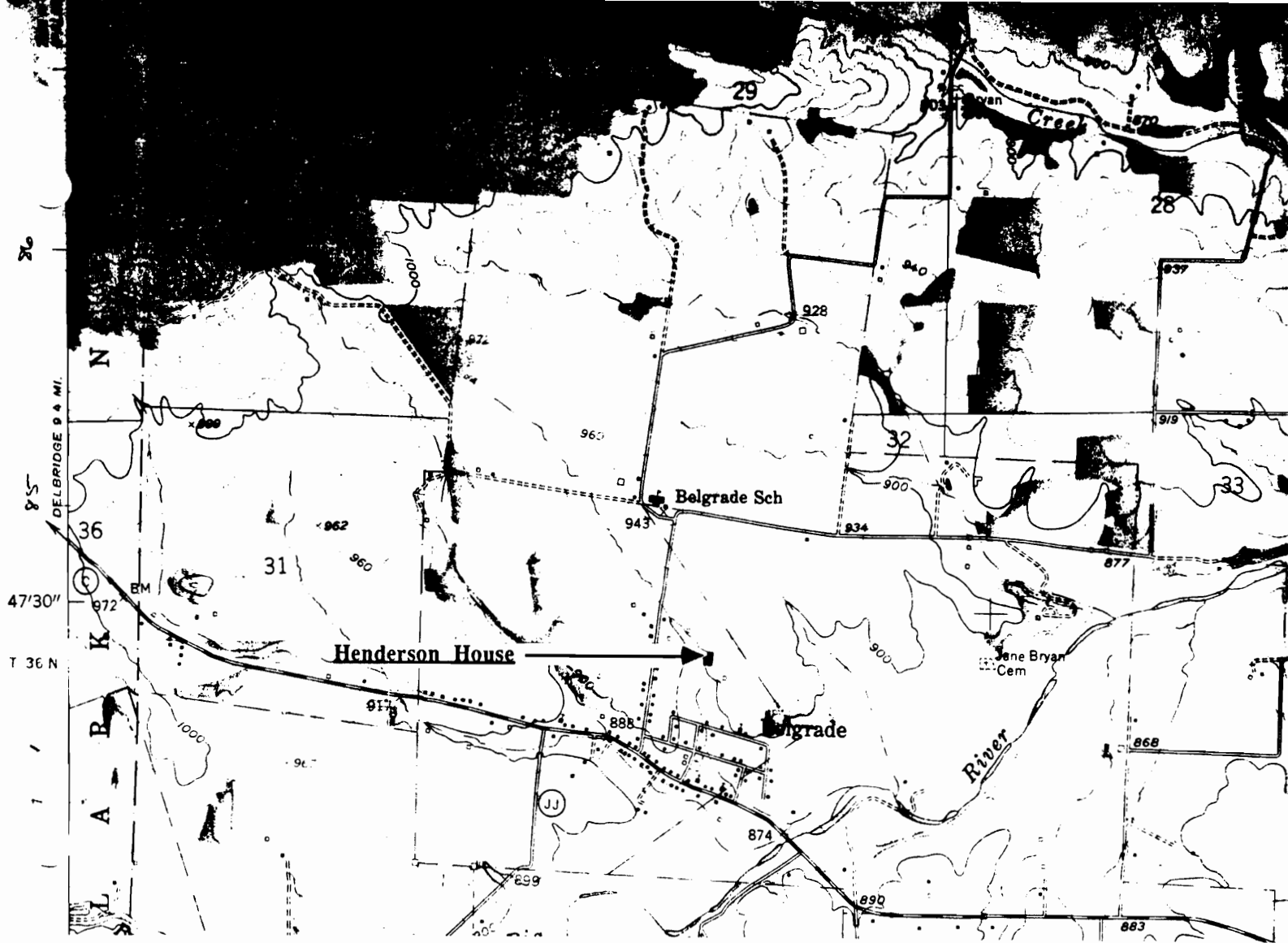
11. FORM PREPARED BY

NAME / TITLE **Barbara S. Black - Assistant Historic Preservation Coordinator**

ORGANIZATION **Meramec Regional Planning Commission**

ADDRESS **101 West Tenth Street, Rolla, Missouri 65401**

DATE **4-29-86**



THE HENDERSON HOUSE
Belgrade, Mo.

(Washington County Survey)

U. S. G. S. 7.5 Minute Topographic Map
Belgrade Quadrangle
Scale: 1:24,000

UTM REFERENCES

Zone: 15

Easting: 689500

Northing: 4184240

WASHINGTON COUNTY SURVEY

REPORT NO. 93



HENDERSON HOUSE

Belgrade Township

High Street

Belgrade, Mo.



MISSOURI OFFICE OF HISTORIC PRESERVATION / INVENTORY SURVEY FORM

1. NAME The Jesse Ship House

HISTORIC

AND / OR COMMON

2. LOCATION T36N. R2E.2152

STREET & NUMBER 212 High St.

CITY, TOWN Belgrade

VICINITY OF Belgrade Township

STATE Missouri

CODE 29

COUNTY Washington

CODE 221

3. CLASSIFICATION

CATEGORY

☐ district☒ building(s)☐ structure☐ site☐ object

OWNERSHIP

☐ public☒ private☐ both

PUBLIC ACQUISITION

☐ in process☐ being considered☒ N/A

STATUS

☐ occupied☒ unoccupied☐ work in progress

ACCESSIBLE

☒ yes: restricted☐ yes: unrestricted☐ no

PRESENT USE

☐ agriculture☐ commercial☐ educational☐ entertainment☐ government☐ industrial☐ military☐ museum☐ park☐ private residence☐ religious☐ scientific☐ transportation☐ other: _____

4. OWNER OF PROPERTY

NAME Jesse Ship

STREET & NUMBER

CITY, TOWN Belgrade

VICINITY OF Belgrade Township

STATE Missouri

5. LOCATION OF LEGAL DESCRIPTION

Assessor's Office
Phelps County Courthouse
Rolla, Missouri 65401

6. REPRESENTATION IN EXISTING SURVEYS

TITLE (None)	Determined Eligible?	Yes	No	Federal	State	County	Local

7. DESCRIPTION

CONDITION

☐ excellent☒ good☐ fair☐ deteriorated☐ ruins☐ unexposed

CHECK ONE

☒ unaltered☐ altered

CHECK ONE

☒ original site☐ moved

date April 29, 1986

DESCRIBE THE PRESENT AND ORIGINAL (IF KNOWN) PHYSICAL APPEARANCE

The Ship house is a one story structure of a basically square plan shape. Although presently in a deteriorated condition it has several unique architectural features. Undoubtedly, at one time it was a very quaint house. The front of the Ship house has paired single sash bay windows covered with cedar shake shingles; the centered wooden front door has an upper pane of glass surrounded by squares of stained glass. The Ship house has a truncated hip roofline covered in seamed metal; there is a side ridge brick chimney. A rear section had been added at one time. The ship house has a rock foundation and weatherboard siding. The Ship house is an example of Vernacular architecture.

8. SIGNIFICANCE - Washington County Survey - Jesse Ship Housse

PERIOD	AREAS OF SIGNIFICANCE - CHECK AND JUSTIFY BELOW				
<input type="checkbox"/> prehistoric	<input type="checkbox"/> archeology - prehistoric	<input type="checkbox"/> community planning	<input type="checkbox"/> landscape architecture	<input type="checkbox"/> religion	
<input type="checkbox"/> 1400-1499	<input type="checkbox"/> archeology - historic	<input type="checkbox"/> conservation	<input type="checkbox"/> law	<input type="checkbox"/> science	
<input type="checkbox"/> 1500-1599	<input type="checkbox"/> agriculture	<input type="checkbox"/> economics	<input type="checkbox"/> literature	<input type="checkbox"/> sculpture	
<input type="checkbox"/> 1600-1699	<input checked="" type="checkbox"/> architecture	<input type="checkbox"/> education	<input type="checkbox"/> military	<input type="checkbox"/> social / humanitarian	
<input type="checkbox"/> 1700-1799	<input type="checkbox"/> art	<input type="checkbox"/> engineering	<input type="checkbox"/> music	<input type="checkbox"/> theater	
<input type="checkbox"/> 1800-1899	<input type="checkbox"/> commerce	<input type="checkbox"/> exploration / settlement	<input type="checkbox"/> philosophy	<input type="checkbox"/> transportation	
<input checked="" type="checkbox"/> 1900-	<input type="checkbox"/> communications	<input type="checkbox"/> industry	<input type="checkbox"/> politics / government	<input type="checkbox"/> other (specify)	
		<input type="checkbox"/> invention			

SPECIFIC DATES Circa 1900 BUILDER / ARCHITECT Unknown

STATEMENT OF SIGNIFICANCE (IN ONE PARAGRAPH)

Architecture - The Ship house is an interesting example of Vernacular architecture.

9. MAJOR BIBLIOGRAPHICAL REFERENCES

Pauline Crawford
220 High St.
Belgrade

10. GEOGRAPHICAL DATA

ACREAGE OF PROPERTY one lot size QUADRANGLE NAME Belgrade Quad SCALE 1:24000
UTM REFERENCES

A	<table><tr><td>1</td><td>5</td></tr></table>	1	5	<table><tr><td>6</td><td>8</td><td>9</td><td>5</td><td>0</td><td>0</td></tr></table>	6	8	9	5	0	0	<table><tr><td>4</td><td>1</td><td>8</td><td>4</td><td>3</td><td>2</td><td>0</td></tr></table>	4	1	8	4	3	2	0	B	<table><tr><td></td><td></td><td></td><td></td><td></td><td></td><td></td><td></td><td></td><td></td></tr></table>											<table><tr><td></td><td></td><td></td><td></td><td></td><td></td><td></td><td></td><td></td><td></td></tr></table>											<table><tr><td></td><td></td><td></td><td></td><td></td><td></td><td></td><td></td><td></td><td></td></tr></table>														
1	5																																																							
6	8	9	5	0	0																																																			
4	1	8	4	3	2	0																																																		
	ZONE	EASTING	NORTHING		ZONE	EASTING	NORTHING																																																	
C	<table><tr><td></td><td></td><td></td><td></td><td></td><td></td><td></td><td></td><td></td><td></td></tr></table>											<table><tr><td></td><td></td><td></td><td></td><td></td><td></td><td></td><td></td><td></td><td></td></tr></table>											D	<table><tr><td></td><td></td><td></td><td></td><td></td><td></td><td></td><td></td><td></td><td></td></tr></table>											<table><tr><td></td><td></td><td></td><td></td><td></td><td></td><td></td><td></td><td></td><td></td></tr></table>											<table><tr><td></td><td></td><td></td><td></td><td></td><td></td><td></td><td></td><td></td><td></td></tr></table>										

VERBAL BOUNDARY DESCRIPTION AND JUSTIFICATION The Ship house is located in Belgrade Township at the above referenced UTM coordinates. This location recognizes the building and the parameter of the grounds upon which it rests.

11. FORM PREPARED BY

NAME / TITLE Barbara S. Black - Assistant Historic Presevation Coordinator

ORGANIZATION Meramec Regional Planning Commission

ADDRESS 101 West Tenth Street, Rolla, Missouri 65401

DATE 4-29-86

WASHINGTON COUNTY SURVEY

REPORT NO. 88



JESSE SHIP HOUSE

Belgrade Township

High Street

Belgrade, Mo.



WAAS001-009

MISSOURI OFFICE OF HISTORIC PRESERVATION / INVENTORY SURVEY FORM

1. NAME The Clarence & Pauline Crawford House

HISTORIC

AND / OR COMMON

2. LOCATION T36N. R2E. SUR2152

STREET & NUMBER 220 High St.

CITY, TOWN Belgrad

VICINITY OF Belgrade Township

STATE Missouri

CODE 29

Coutny Washington

CODE 221

3. CLASSIFICATION

CATEGORY

☐ district
☒ building(s)
☐ structure
☐ site
☐ object

OWNERSHIP

☐ public
☒ private
☐ both
PUBLIC ACQUISITION
☐ in process
☐ being considered
☒ N/A

STATUS

☒ occupied
☐ unoccupied
☐ work in progress
ACCESSIBLE
☒ yes: restricted
☐ yes: unrestricted
☐ no

PRESENT USE

☐ agriculture
☐ commercial
☐ educational
☐ entertainment
☐ government
☐ industrial
☐ military
☐ museum
☐ park
☒ private residence
☐ religious
☐ scientific
☐ transportation
☐ other: _____

4. OWNER OF PROPERTY

NAME Clarence & Pauline Crawford

STREET & NUMBER 220 High St.

CITY, TOWN Belgrade

VICINITY OF Belgrade Township

STATE Missouri

5. LOCATION OF LEGAL DESCRIPTION

Assessor's Office
 Phelps County Courthouse
 Rolla, Missouri 65401

6. REPRESENTATION IN EXISTING SURVEYS

TITLE (None)	Determined Eligible?	Yes	No	Federal	State	County	Local

7. DESCRIPTION

CONDITION

☐ excellent
☒ good
☐ fair
☐ deteriorated
☐ ruins
☐ unexposed

CHECK ONE

☒ unaltered
☐ altered

CHECK ONE

☒ original site
☐ moved

date April 29, 1986

DESCRIBE THE PRESENT AND ORIGINAL (IF KNOWN) PHYSICAL APPEARANCE

The Crawford house is constructed of stone ((the stone has been tuck pointed) and is of an irregular plan shape. This house has an irregular roofline covered with tin; it possesses the unique features of a tri-sided bay window with a large pediment overhang, and a turreted porch. The porch has almost all of the original wood columns (one has been replaced). Windows are of a narrow vertical style framed by both plain stone lintels and plain lug sills. Its assymetrical roofline, large porch, and pediment overhang define it as being a Princess Anne style of architecture. The owners have remodeled the inside including dropping the high ceilings.

8. SIGNIFICANCE - Washington County Surve - Crawford House

PERIOD	AREAS OF SIGNIFICANCE - CHECK AND JUSTIFY BELOW			
<input type="checkbox"/> prehistoric	<input type="checkbox"/> archeology - prehistoric	<input checked="" type="checkbox"/> community	<input type="checkbox"/> landscape architecture	<input type="checkbox"/> religion
<input type="checkbox"/> 1400-1499	<input type="checkbox"/> archeology - historic	<input type="checkbox"/> conservation	<input type="checkbox"/> law	<input type="checkbox"/> science
<input type="checkbox"/> 1500-1599	<input type="checkbox"/> agriculture	<input type="checkbox"/> economics	<input type="checkbox"/> literature	<input type="checkbox"/> sculpture
<input type="checkbox"/> 1600-1699	<input type="checkbox"/> architecture	<input type="checkbox"/> education	<input type="checkbox"/> military	<input type="checkbox"/> social / humanitarian
<input type="checkbox"/> 1700-1799	<input type="checkbox"/> art	<input type="checkbox"/> engineering	<input type="checkbox"/> music	<input type="checkbox"/> theater
<input type="checkbox"/> 1800-1899	<input type="checkbox"/> commerce	<input type="checkbox"/> exploration / settlement	<input type="checkbox"/> philosophy	<input type="checkbox"/> transportation
<input checked="" type="checkbox"/> 1900-	<input type="checkbox"/> communications	<input type="checkbox"/> industry	<input type="checkbox"/> politics / government	<input type="checkbox"/> other (specify)
		<input type="checkbox"/> invention		

SPECIFIC DATES Circa 1912 BUILDER / ARCHITECT Lewie Bartlow

STATEMENT OF SIGNIFICANCE (IN ONE PARAGRAPH)

Community - Louis Bartlow was the President of the 1st Belgrade bank.

9. MAJOR BIBLIOGRAPHICAL REFERENCES

Pauline Crawford

10. GEOGRAPHICAL DATA

ACREAGE OF PROPERTY one lot size QUADRANGLE NAME Belgrade Quad SCALE 1:24000
UTM REFERENCES

A

1	5	6	8	9	4	6	0	4	1	8	4	4	4	0
ZONE		EASTING				NORTHING								

B

ZONE		EASTING				NORTHING								

C

ZONE		EASTING				NORTHING								

D

ZONE		EASTING				NORTHING								

VERBAL BOUNDARY DESCRIPTION AND JUSTIFICATION The Crawford house is located in Belgrade township at the above referenced UTM coordinates. This location recognizes the building and the parameter of the grounds upon which it rests.

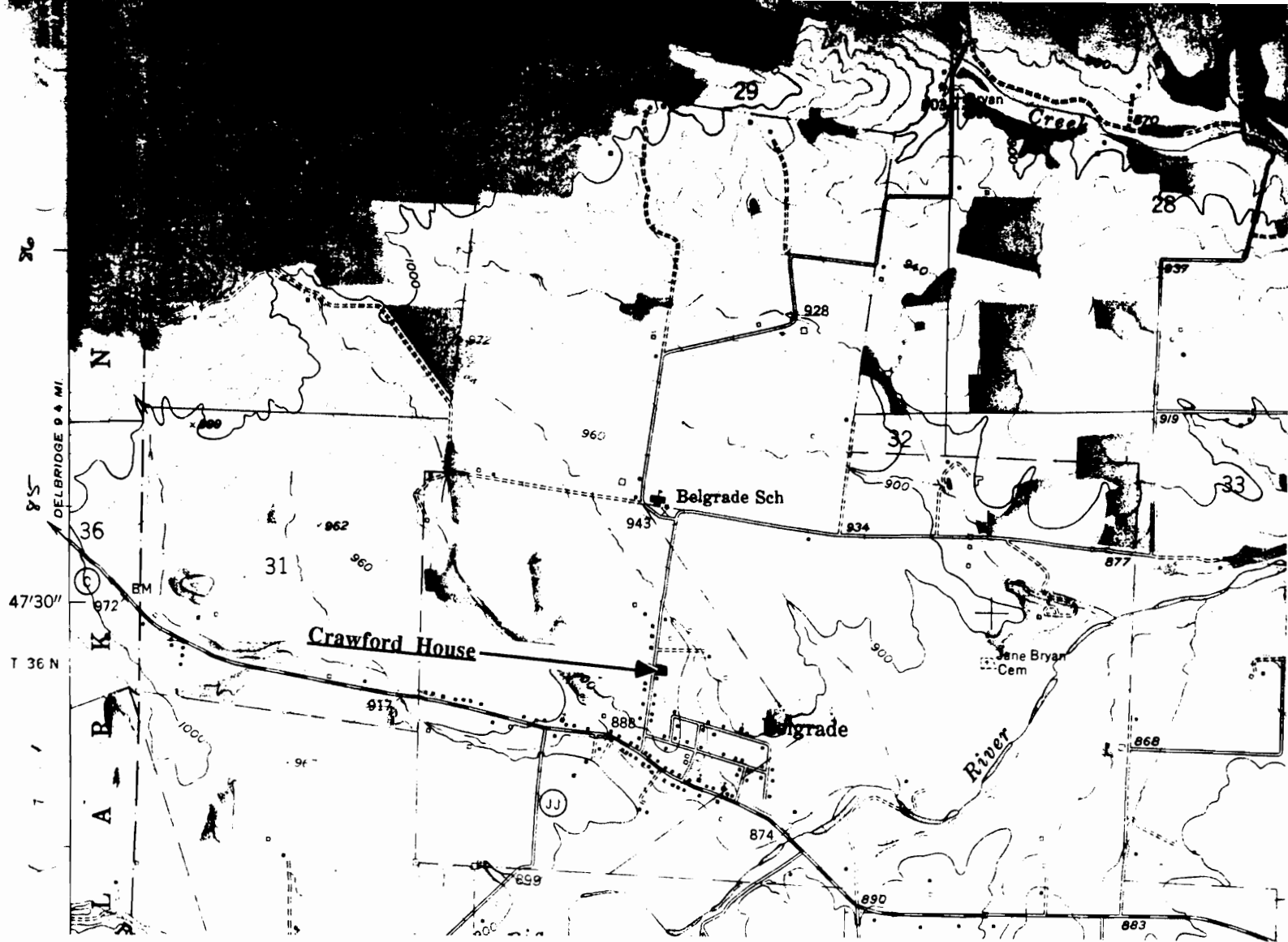
11. FORM PREPARED BY

NAME / TITLE Barbara S. Black - Assistant Historic Preservation Coordinator

ORGANIZATION Meramec Regional Planning Commission

ADDRESS 101 West Tenth Street, Rolla, Missouri 65401

DATE 4-30-86



THE CRAWFORD HOUSE
Belgrade, Mo.

(Washington County Survey)

U. S. G. S. 7.5 Minute Topographic Map
Belgrade Quadrangle
Scale: 1:24,000

UTM REFERENCES
Zone: 15
Easting: 689460
Northing: 4184440

WASHINGTON COUNTY SURVEY

REPORT NO. 91



CRAWFORD HOUSE

Belgrade Township

220 High Street

Belgrade, Mo.



MISSOURI OFFICE OF HISTORIC PRESERVATION / INVENTORY SURVEY FORM

1. NAME The Holdman House

HISTORIC

AND / OR COMMON

2. LOCATION T36N. R2E SUR2152

STREET & NUMBER 221 High St.

CITY, TOWN Belgrade

VICINITY OF Belgrade Township

STATE Missouri

CODE 29

COUNTY Washington

CODE 221

3. CLASSIFICATION

CATEGORY

☐ district☒ building(s)☐ structure☐ site☐ object

OWNERSHIP

☐ public☒ private☐ both

PUBLIC ACQUISITION

☐ in process☐ being considered☒ N/A

STATUS

☒ occupied☐ unoccupied☐ work in progress

ACCESSIBLE

☒ yes: restricted☐ yes: unrestricted☐ no

PRESENT USE

☐ agriculture☐ commercial☐ educational☐ entertainment☐ government☐ industrial☐ military☐ museum☐ park☒ private residence☐ religious☐ scientific☐ transportation☐ other: _____

4. OWNER OF PROPERTY

NAME Jim & Joyce Holdman

STREET & NUMBER 221 High St.

CITY, TOWN Belgrade

VICINITY OF Belgrade Township

STATE Missouri

5. LOCATION OF LEGAL DESCRIPTION

Assessor's Office
Phelps County Courthouse
Rolla, Missouri 65401

6. REPRESENTATION IN EXISTING SURVEYS

TITLE (None)	Determined Eligible?	Yes	No	Federal	State	County	Local

7. DESCRIPTION

CONDITION

☐ excellent☒ good☐ fair☐ deteriorated☐ ruins☐ unexposed

CHECK ONE

☒ unaltered☐ altered

CHECK ONE

☒ original site☐ moved

date April 29, 1986

DESCRIBE THE PRESENT AND ORIGINAL (IF KNOWN) PHYSICAL APPEARANCE

The Holdman house is a two story building of an "L" plan shape. It has a rock foundation, weatherboard siding and a shingle roof; pilasters (corner boards) have been added to the outer corners. This house has gable rooflines (of a medium pitch) with wide eaves. Fishscale shingles have been added to the pediment. The most notable architectural feature of this building is the large partial wraparound porch with plain wooden columns. Windows are double hung and are framed in plain molding. There is a small amount of vergeboard tracery ornamentation along the eaves. The interior ceilings, floors and walls have been remodeled; the original section (with the rock foundation) was added onto around the year 1917. The partial wraparound porch, fishscale shingles, and double hung windows define this house as a Princess Anne style of architecture. The Holdman house is painted gray with white trim.

8. SIGNIFICANCE - Washington County Survey - Holdman House

PERIOD	AREAS OF SIGNIFICANCE - CHECK AND JUSTIFY BELOW			
<input type="checkbox"/> prehistoric	<input type="checkbox"/> archeology - prehistoric	<input type="checkbox"/> community planning	<input type="checkbox"/> landscape architecture	<input type="checkbox"/> religion
<input type="checkbox"/> 1400-1499	<input type="checkbox"/> archeology - historic	<input type="checkbox"/> conservation	<input type="checkbox"/> law	<input type="checkbox"/> science
<input type="checkbox"/> 1500-1599	<input type="checkbox"/> agriculture	<input type="checkbox"/> economics	<input type="checkbox"/> literature	<input type="checkbox"/> sculpture
<input type="checkbox"/> 1600-1699	<input checked="" type="checkbox"/> architecture	<input type="checkbox"/> education	<input type="checkbox"/> military	<input type="checkbox"/> social / humanitarian
<input type="checkbox"/> 1700-1799	<input type="checkbox"/> art	<input type="checkbox"/> engineering	<input type="checkbox"/> music	<input type="checkbox"/> theater
<input type="checkbox"/> 1800-1899	<input type="checkbox"/> commerce	<input type="checkbox"/> exploration / settlement	<input type="checkbox"/> philosophy	<input type="checkbox"/> transportation
<input checked="" type="checkbox"/> 1900-	<input type="checkbox"/> communications	<input type="checkbox"/> industry	<input type="checkbox"/> politics / government	<input type="checkbox"/> other (specify)
		<input type="checkbox"/> invention		

SPECIFIC DATES Circa 1900 BUILDER / ARCHITECT (possibly) John Walton

STATEMENT OF SIGNIFICANCE (IN ONE PARAGRAPH)

Architecture - The Holdman house is an interesting style of Princess Anne architecture.

9. MAJOR BIBLIOGRAPHICAL REFERENCES

Joyce Holdman

10. GEOGRAPHICAL DATA

ACREAGE OF PROPERTY one lot size QUADRANGLE NAME Belgrade Quad SCALE 1:24000
UTM REFERENCES

A

1	5	6	8	9	5	8	0	4	1	8	4	4	0	0
---	---	---	---	---	---	---	---	---	---	---	---	---	---	---

 ZONE EASTING NORTHING

C

--	--	--	--	--	--	--	--	--	--	--	--	--	--	--

B

--	--	--	--	--	--	--	--	--	--	--	--	--	--	--

 ZONE EASTING NORTHING

D

--	--	--	--	--	--	--	--	--	--	--	--	--	--	--

VERBAL BOUNDARY DESCRIPTION AND JUSTIFICATION The Holdman house is located in Belgrade township at the above referenced UTM coordinates. This location recognizes the building and the parameter of the grounds upon which it rests.

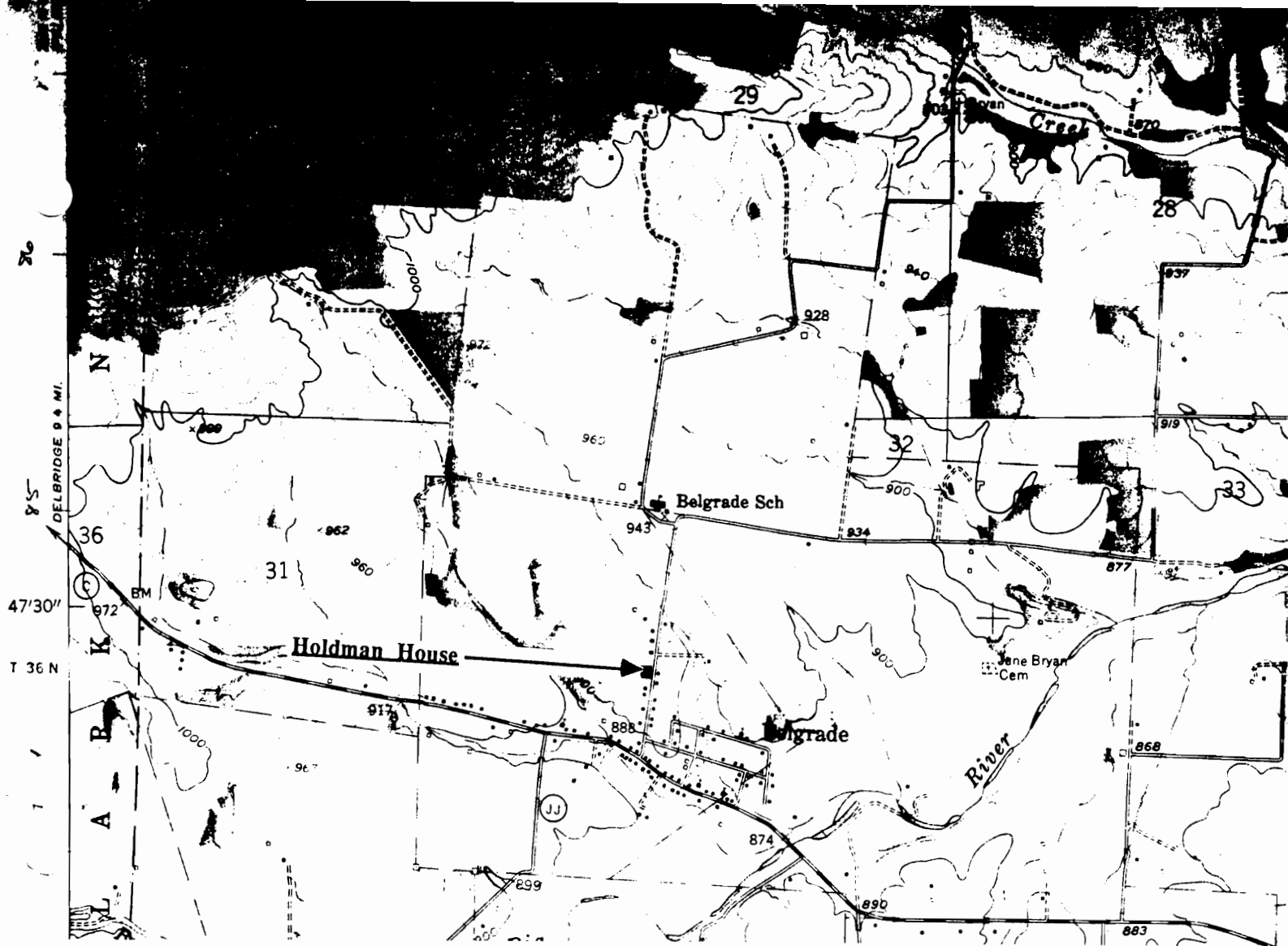
11. FORM PREPARED BY

NAME / TITLE Barbara S. Black - Assistant Historic Preservation Coordinator

ORGANIZATION Meramec Regional Planning Commission

ADDRESS 101 West Tenth Street, Rolla, Missouri 65401

DATE 4-29-86



THE HOLDMAN HOUSE
Belgrade, Mo.

(Washington County Survey)

U. S. G. S. 7.5 Minute Topographic Map
Belgrade Quadrangle
Scale: 1:24,000

UTM REFERENCES

Zone: 15

Easting: 689580

Northing: 4184400

WASHINGTON COUNTY SURVEY

REPORT NO. 87



HOLDMAN HOUSE

Belgrade Township

High Street

Belgrade, Mo.



WAAS001-011

MISSOURI OFFICE OF HISTORIC PRESERVATION / INVENTORY SURVEY FORM

1. NAME The Harrison Queen House

HISTORIC

AND / OR COMMON

2. LOCATION T35N. R2E. S3.

STREET & NUMBER Hwy. C

CITY, TOWN Belgrade

VICINITY OF Belleview Township

STATE Missouri

CODE 29 COUNTY

Washington

CODE 221

3. CLASSIFICATION

CATEGORY

☐ district

☒ building(s)

☐ structure

☐ site

☐ object

OWNERSHIP

☐ public

☒ private

☐ both

PUBLIC ACQUISITION

☐ in process

☐ being considered

☒ N/A

STATUS

☐ occupied

☒ unoccupied

☐ work in progress

ACCESSIBLE

☒ yes: restricted

☐ yes: unrestricted

☐ no

PRESENT USE

☐ agriculture

☐ commercial

☐ educational

☐ entertainment

☐ government

☐ industrial

☐ military

☐ museum

☐ park

☐ private residence

☐ religious

☐ scientific

☐ transportation

☐ other: _____

4. OWNER OF PROPERTY

NAME

STREET & NUMBER

CITY, TOWN

VICINITY OF

STATE Missouri

5. LOCATION OF LEGAL DESCRIPTION

Assessor's Office
Phelps County Courthouse
Rolla, Missouri 65401

6. REPRESENTATION IN EXISTING SURVEYS

TITLE (None)

Determined Eligible?

Yes

No

Federal

State

County

Local

DESCRIPTION

CONDITION

☐ excellent

☐ good

☒ fair

☐ deteriorated

☐ ruins

☐ unexposed

CHECK ONE

☒ unaltered

☐ altered

CHECK ONE

☒ original site

☐ moved

date May, 1986

DESCRIBE THE PRESENT AND ORIGINAL (IF KNOWN) PHYSICAL APPEARANCE

The Harrison Queen house is around 100 years old. It has a rock foundation, log construction, tin roof, and a side stone chimney. This building is an example of log architecture.

8. SIGNIFICANCE - Washington County Survey - Harrison Queen

PERIOD	AREAS OF SIGNIFICANCE - CHECK AND JUSTIFY BELOW				
<input type="checkbox"/> prehistoric	<input type="checkbox"/> archeology - prehistoric	<input type="checkbox"/> community planning	<input type="checkbox"/> landscape architecture	<input type="checkbox"/> religion	
<input type="checkbox"/> 1400-1499	<input type="checkbox"/> archeology - historic	<input type="checkbox"/> conservation	<input type="checkbox"/> law	<input type="checkbox"/> science	
<input type="checkbox"/> 1500-1599	<input type="checkbox"/> agriculture	<input type="checkbox"/> economics	<input type="checkbox"/> literature	<input type="checkbox"/> sculpture	
<input type="checkbox"/> 1600-1699	<input checked="" type="checkbox"/> architecture	<input type="checkbox"/> education	<input type="checkbox"/> military	<input type="checkbox"/> social / humanitarian	
<input type="checkbox"/> 1700-1799	<input type="checkbox"/> art	<input type="checkbox"/> engineering	<input type="checkbox"/> music	<input type="checkbox"/> theater	
<input checked="" type="checkbox"/> 1800-1899	<input type="checkbox"/> commerce	<input type="checkbox"/> exploration / settlement	<input type="checkbox"/> philosophy	<input type="checkbox"/> transportation	
<input type="checkbox"/> 1900-	<input type="checkbox"/> communications	<input type="checkbox"/> industry	<input type="checkbox"/> politics / government	<input type="checkbox"/> other (specify)	
		<input type="checkbox"/> invention			

SPECIFIC DATES Circa 1886 BUILDER / ARCHITECT Harrison Queen

STATEMENT OF SIGNIFICANCE (IN ONE PARAGRAPH)

Architecture - This building is an example of log architecture.

9. MAJOR BIBLIOGRAPHICAL REFERENCES

The History of Bellevue Valley, Missouri

10. GEOGRAPHICAL DATA

ACREAGE OF PROPERTY unknown QUADRANGLE NAME Belgrade Quad SCALE 1:24000
UTM REFERENCES

A

1	5	6	9	3	0	0	0	4	1	8	3	4	2	0
---	---	---	---	---	---	---	---	---	---	---	---	---	---	---

ZONE EASTING NORTHING

B

--	--	--	--	--	--	--	--	--	--	--	--	--	--	--

ZONE EASTING NORTHING

C

--	--	--	--	--	--	--	--	--	--	--	--	--	--	--

D

--	--	--	--	--	--	--	--	--	--	--	--	--	--	--

VERBAL BOUNDARY DESCRIPTION AND JUSTIFICATION The Harrison Queen building is located in Bellevue township at the above referenced UTM coordinates. This location recognizes the building and the parameter of the grounds upon which it rests.

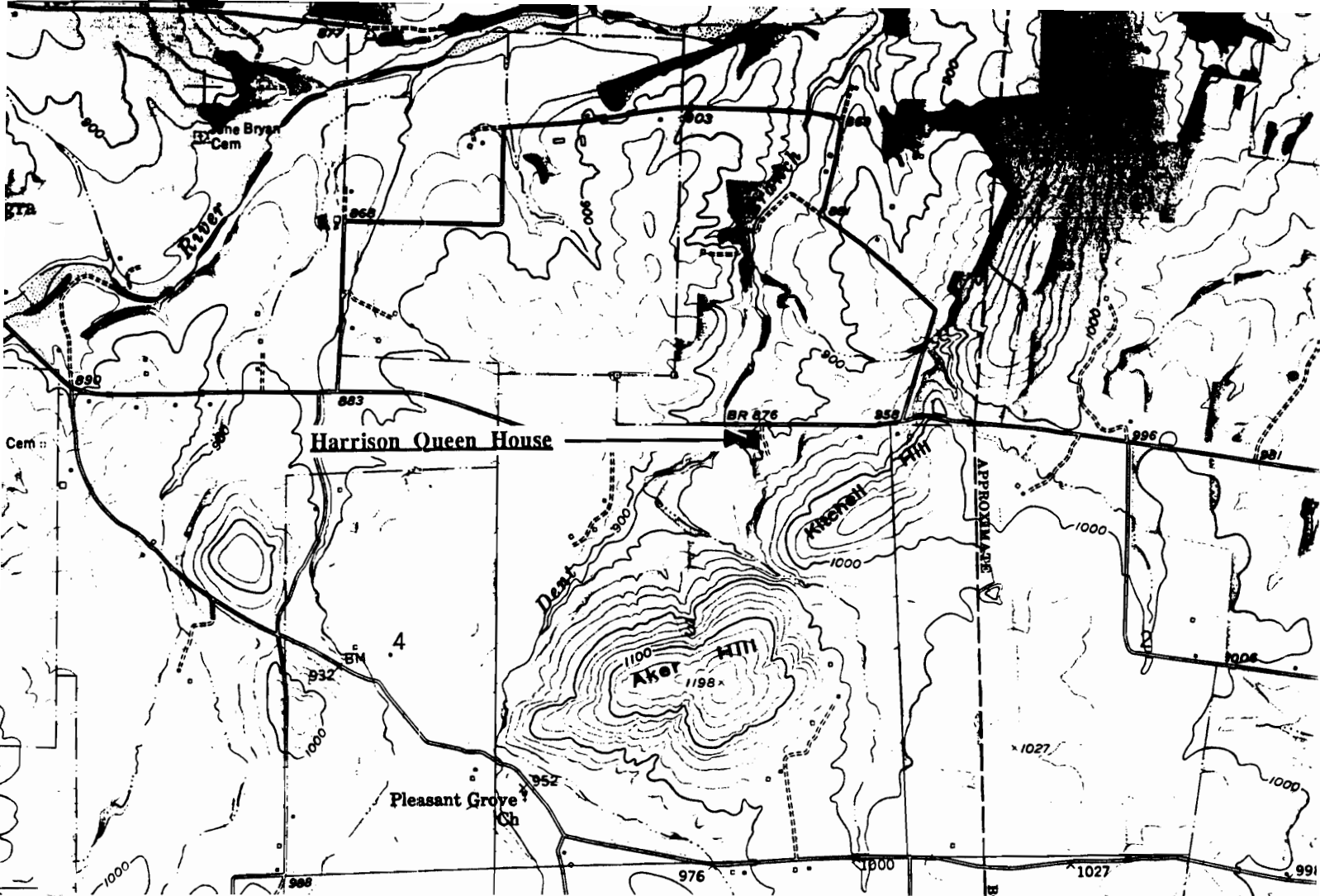
11. FORM PREPARED BY

NAME / TITLE Barbara S. Black - Assistant Historic Preservation Coordinator

ORGANIZATION Meramec Regional Planning Commission

ADDRESS 101 West Tenth Street, Rolla, Missouri 65401

DATE May, 1986



THE HARRISON QUEEN HOUSE
Belgrade, Mo.

(Washington County Survey)

U. S. G. S. 7.5 Minute Topographic Map
Belgrade Quadrangle
Scale: 1:24,000

UTM REFERENCES

Zone: 15

Easting: 693000

Northing: 4183420

WASHINGTON COUNTY SURVEY

REPORT NO. 170




THE HARRISON QUEEN HOUSE

Bellevue Township

T35N. R2E. S3.

Belgrade, Mo.



WAAS001-012

MISSOURI OFFICE OF HISTORIC PRESERVATION / INVENTORY SURVEY FORM

1. NAME **Belgrade Post Office**

HISTORIC

AND / OR COMMON

2. LOCATION **T36N. R1E SUR2152**

STREET & NUMBER **306 Main St.**

CITY, TOWN **Belgrade**

VICINITY OF **Belgrade Township**

STATE **Missouri**

CODE **29**

COUNTY **Washington**

CODE **221**

3. CLASSIFICATION

CATEGORY

OWNERSHIP

STATUS

PRESENT USE

☐ district

☐ public

☒ occupied

☐ agriculture

☐ museum

☒ building(s)

☒ private

☐ unoccupied

☐ commercial

☐ park

☐ structure

☐ both

☐ work in progress

☐ educational

☐ private residence

☐ site

PUBLIC ACQUISITION

ACCESSIBLE

☐ entertainment

☐ religious

☐ object

☐ in process

☒ yes: restricted

☒ government

☐ scientific

☐ being considered

☐ yes: unrestricted

☐ industrial

☐ transportation

☒ N/A

☐ no

☐ military

☐ other: _____

4. OWNER OF PROPERTY

NAME

STREET & NUMBER

CITY, TOWN

VICINITY OF

STATE **Missouri**

5. LOCATION OF LEGAL DESCRIPTION

Assessor's Office
Phelps County Courthouse
Rolla, Missouri 65401

6. REPRESENTATION IN EXISTING SURVEYS

TITLE (None)

Determined Eligible?

Yes

No

Federal

State

County

Local

7. DESCRIPTION

CONDITION

CHECK ONE

CHECK ONE

☐ excellent

☐ deteriorated

☒ unaltered

☒ original site

☒ good

☐ ruins

☐ altered

☐ moved

date **June 12, 1986**

☐ fair

☐ unexposed

DESCRIBE THE PRESENT AND ORIGINAL (IF KNOWN) PHYSICAL APPEARANCE

The Belgrade post office is a two story structure of a square plan shape. It has clapboard on the outer walls and a shingle roof. The original section of this building is quite old; however, many additions have been made to it. This building is a Vernacular style of architecture.

8. SIGNIFICANCE - Washington County Survey - Belgrade Post Office

PERIOD	AREAS OF SIGNIFICANCE - CHECK AND JUSTIFY BELOW			
<input type="checkbox"/> prehistoric	<input type="checkbox"/> archeology - prehistoric	<input type="checkbox"/> community planning	<input type="checkbox"/> landscape architecture	<input type="checkbox"/> religion
<input type="checkbox"/> 1400-1499	<input type="checkbox"/> archeology - historic	<input type="checkbox"/> conservation	<input type="checkbox"/> law	<input type="checkbox"/> science
<input type="checkbox"/> 1500-1599	<input type="checkbox"/> agriculture	<input type="checkbox"/> economics	<input type="checkbox"/> literature	<input type="checkbox"/> sculpture
<input type="checkbox"/> 1600-1699	<input type="checkbox"/> architecture	<input type="checkbox"/> education	<input type="checkbox"/> military	<input type="checkbox"/> social / humanitarian
<input type="checkbox"/> 1700-1799	<input type="checkbox"/> art	<input type="checkbox"/> engineering	<input type="checkbox"/> music	<input type="checkbox"/> theater
<input type="checkbox"/> 1800-1899	<input type="checkbox"/> commerce	<input type="checkbox"/> exploration / settlement	<input type="checkbox"/> philosophy	
<input checked="" type="checkbox"/> 1900	<input type="checkbox"/> communications	<input type="checkbox"/> industry	<input type="checkbox"/> politics / government	<input type="checkbox"/> other (specify)

SPECIFIC DATES Circa 1911 BUILDER / ARCHITECT Unknown

STATEMENT OF SIGNIFICANCE (IN ONE PARAGRAPH)

Government - This building is used as the Belgrade post office.

9. MAJOR BIBLIOGRAPHICAL REFERENCES

Stanley Jarvis

10. GEOGRAPHICAL DATA

ACREAGE OF PROPERTY one lot size QUADRANGLE NAME Belgrade Township SCALE 1:24000
UTM REFERENCES

A

1	5	6	8	9	5	0	0	4	1	8	4	0	4	0
---	---	---	---	---	---	---	---	---	---	---	---	---	---	---

 ZONE EASTING NORTHING

B

--	--	--	--	--	--	--	--	--	--	--	--	--	--	--

 ZONE EASTING NORTHING

C

--	--	--	--	--	--	--	--	--	--	--	--	--	--	--

D

--	--	--	--	--	--	--	--	--	--	--	--	--	--	--

VERBAL BOUNDARY DESCRIPTION AND JUSTIFICATION The Belgrade Post Office is located in Belgrade township at the above referenced UTM coordinates. This location recognizes the building and the parameter of the grounds upon which it rests.

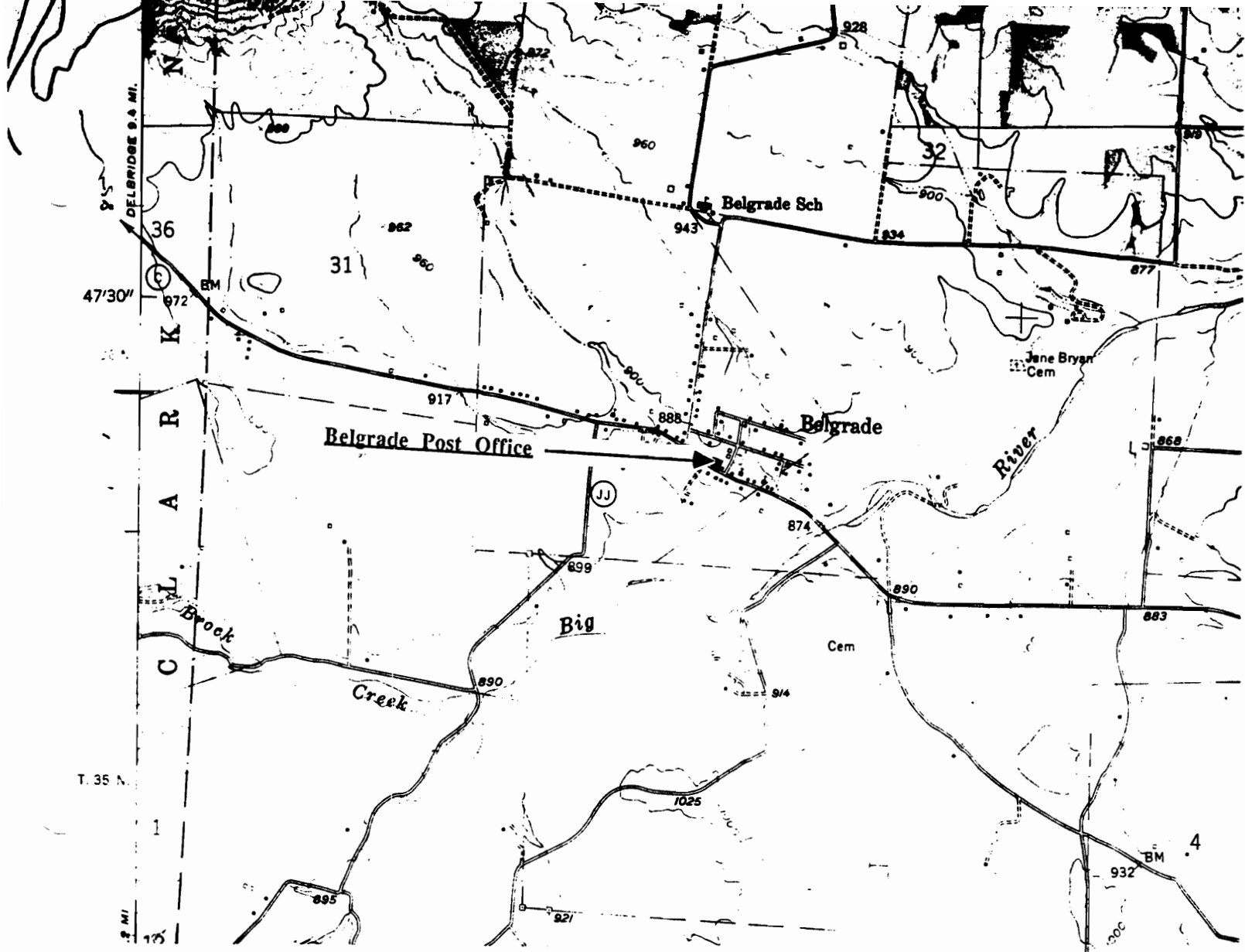
11. FORM PREPARED BY

NAME / TITLE Barbara S. Black - Assistant Historic Preservation Coordinator

ORGANIZATION Meramec Regional Planning Commission

ADDRESS 101 West Tenth Street, Rolla, Missouri 65401

DATE 6-12-86



BELGRADE POST OFFICE
Belgrade, Mo.

(Washington County Survey)

U. S. G. S. 7.5 Minute Topographic Map
Belgrade Quadrangle
Scale: 1:24,000

UTM REFERENCES

Zone: 15

Easting: 689500

Northing: 4184040

WASHINGTON COUNTY SURVEY

REPORT NO. 90



BELGRADE POST OFFICE

Belgrade Township

T36N. R1E. SUR2152.

Belgrade, Mo.



WAAS001 - 013

MISSOURI OFFICE OF HISTORIC PRESERVATION / INVENTORY SURVEY FORM

1. NAME **Liberty Church of Belgrade**

HISTORIC

AND / OR COMMON

2. LOCATION **T36N. R1E. SUR2152**

STREET & NUMBER **Main St.**

CITY, TOWN **Belgrade**

VICINITY OF **Belgrade Township**

STATE **Missouri**

CODE **29**

COUNTY **Washington**

CODE **221**

3. CLASSIFICATION

CATEGORY

OWNERSHIP

STATUS

PRESENT USE

☐ district

☐ public

☐ occupied

☐ agriculture

☐ museum

☒ building(s)

☒ private

☐ unoccupied

☐ commercial

☐ park

☐ structure

☐ both

☐ work in progress

☐ educational

☐ private residence

☐ site

PUBLIC ACQUISITION

ACCESSIBLE

☐ entertainment

☒ religious

☐ object

☐ in process

☒ yes: restricted

☐ government

☐ scientific

☐ being considered

☐ yes: unrestricted

☐ industrial

☐ transportation

☒ N/A

☐ no

☐ military

☐ other: _____

4. OWNER OF PROPERTY

NAME

STREET & NUMBER

CITY, TOWN

VICINITY OF

STATE **Missouri**

5. LOCATION OF LEGAL DESCRIPTION

Assessor's Office
Phelps County Courthouse
Rolla, Missouri 65401

6. REPRESENTATION IN EXISTING SURVEYS

TITLE (None)

Determined Eligible?

Yes

No

Federal

State

County

Local

7. DESCRIPTION

CONDITION

CHECK ONE

CHECK ONE

☐ excellent

☐ deteriorated

☒ unaltered

☒ original site

☒ good

☐ ruins

☐ altered

☐ moved

date **June 16, 1986**

☐ fair

☐ unexposed

DESCRIBE THE PRESENT AND ORIGINAL (IF KNOWN) PHYSICAL APPEARANCE

The Liberty Baptist Church is a one story building of an irregular plan shape. It has a cement block foundation, a frame construction, and a shingle roof. Windows are of narrow simple sash design; paired windows have a half arch cut over them. The Liberty Baptist Church has gable pitch rooflines with wide eaves and knee braces (or purlins). The Liberty Baptist Church is an example of Utilitarian Church architecture.

8. SIGNIFICANCE - Washington County Survey - Liberty Baptist Church

PERIOD	AREAS OF SIGNIFICANCE - CHECK AND JUSTIFY BELOW			
<input type="checkbox"/> prehistoric	<input type="checkbox"/> archeology - prehistoric	<input type="checkbox"/> community planning	<input type="checkbox"/> landscape architecture	<input checked="" type="checkbox"/> religion
<input type="checkbox"/> 1400-1499	<input type="checkbox"/> archeology - historic	<input type="checkbox"/> conservation	<input type="checkbox"/> law	<input type="checkbox"/> science
<input type="checkbox"/> 1500-1599	<input type="checkbox"/> agriculture	<input type="checkbox"/> economics	<input type="checkbox"/> literature	<input type="checkbox"/> sculpture
<input type="checkbox"/> 1600-1699	<input type="checkbox"/> architecture	<input type="checkbox"/> education	<input type="checkbox"/> military	<input type="checkbox"/> social / humanitarian
<input type="checkbox"/> 1700-1799	<input type="checkbox"/> art	<input type="checkbox"/> engineering	<input type="checkbox"/> music	<input type="checkbox"/> theater
<input type="checkbox"/> 1800-1899	<input type="checkbox"/> commerce	<input type="checkbox"/> exploration / settlement	<input type="checkbox"/> philosophy	<input type="checkbox"/> transportation
<input checked="" type="checkbox"/> 1900-	<input type="checkbox"/> communications	<input type="checkbox"/> industry	<input type="checkbox"/> politics / government	<input type="checkbox"/> other (specify)
		<input type="checkbox"/> invention		

SPECIFIC DATES	Circa 1920	BUILDER / ARCHITECT	Unknown
----------------	------------	---------------------	---------

STATEMENT OF SIGNIFICANCE (IN ONE PARAGRAPH)

Religion - The Liberty Baptist Church has served the community of Belgrade for many years.

9. MAJOR BIBLIOGRAPHICAL REFERENCES

Mrs. Jinkerson
Belgrade

10. GEOGRAPHICAL DATA

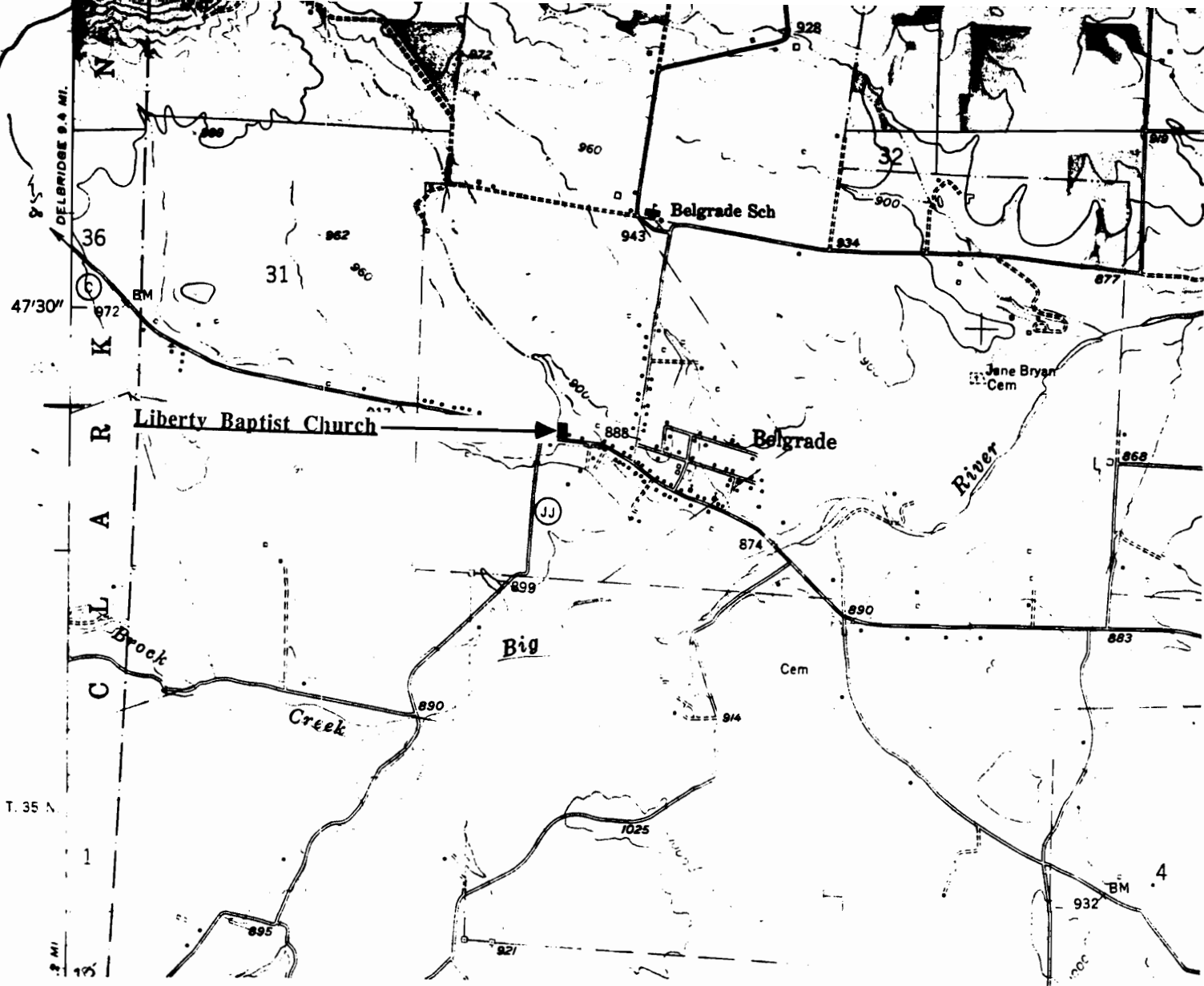
ACREAGE OF PROPERTY one lot size QUADRANGLE NAME Belgrade Township SCALE 1:24000
UTM REFERENCES

A	1 5	6 8 9 7 2 0	4 1 8 4 0 0 0	B						
	ZONE	EASTING	NORTHING		ZONE	EASTING	NORTHING			
C				D						

VERBAL BOUNDARY DESCRIPTION AND JUSTIFICATION The Liberty Baptist Church is located in Belgrade township at the above referenced UTM coordinates. This location recognizes the building and the parameter of the grounds upon which it rests.

11. FORM PREPARED BY

NAME / TITLE	Barbara S. Black - Assistant Historic Preservation Coordinator	
ORGANIZATION	Meramec Regional Planning Commission	
ADDRESS	101 West Tenth Street, Rolla, Missouri 65401	DATE 6-16-86



LIBERTY BAPTIST CHURCH
Belgrade, Mo.

(Washington County Survey)

U. S. G. S. 7.5 Minute Topographic Map
Belgrade Quadrangle
Scale: 1:24,000

UTM REFERENCES

Zone: 15

Easting: 689720

Northing: 4118400

WASHINGTON COUNTY SURVEY

REPORT NO. 94



LIBERTY BAPTIST CHURCH

Belgrade Township

T36N. R1E. SUR2152.

Belgrade, Mo.



WAAS001-014

MISSOURI OFFICE OF HISTORIC PRESERVATION / INVENTORY SURVEY FORM

1. NAME **The Dunn House**

HISTORIC

AND / OR COMMON

2. LOCATION **T36N. R1E. SUR2152**

STREET & NUMBER **Main St..**

CITY, TOWN **Belgrade**

VICINITY OF **Belgrade Township**

STATE **Missouri**

CODE **29**

COUNTY **Washington**

CODE **221**

3. CLASSIFICATION

CATEGORY

OWNERSHIP

STATUS

PRESENT USE

☐ district

☐ public

☒ occupied

☐ agriculture

☐ museum

☒ building(s)

☒ private

☐ unoccupied

☐ commercial

☐ park

☐ structure

☐ both

☐ work in progress

☐ educational

☒ private residence

☐ site

PUBLIC ACQUISITION

ACCESSIBLE

☐ entertainment

☐ religious

☐ object

☐ in process

☒ yes: restricted

☐ government

☐ scientific

☐ being considered

☐ yes: unrestricted

☐ industrial

☐ transportation

☒ N/A

☐ no

☐ military

☐ other: _____

4. OWNER OF PROPERTY

NAME **Dunn**

STREET & NUMBER

CITY, TOWN **Belgrade**

VICINITY OF **Belgrade Township** STATE **Missouri**

5. LOCATION OF LEGAL DESCRIPTION

Assessor's Office
Phelps County Courthouse
Rolla, Missouri 65401

6. REPRESENTATION IN EXISTING SURVEYS

TITLE **(None)**

Determined Eligible?

Yes

No

Federal

State

County

Local

7. DESCRIPTION

CONDITION

CHECK ONE

CHECK ONE

☐ excellent

☐ deteriorated

☒ unaltered

☒ original site

☒ good

☐ ruins

☐ altered

☐ moved

date **June 12, 1986**

☐ fair

☐ unexposed

DESCRIBE THE PRESENT AND ORIGINAL (IF KNOWN) PHYSICAL APPEARANCE

This building is a Sear's mail order house. It is a two story structure of an irregular plan shape. It has had a two tiered partial wraparound porch added to it. The Dunn house is an example of Princess Anne architecture.

8. SIGNIFICANCE - Washington County Survey - Dunn House/Belgrade

PERIOD		AREAS OF SIGNIFICANCE - CHECK AND JUSTIFY BELOW			
<input type="checkbox"/> prehistoric	<input type="checkbox"/> archeology - prehistoric	<input type="checkbox"/> community planning	<input type="checkbox"/> landscape architecture	<input type="checkbox"/> religion	
<input type="checkbox"/> 1400-1499	<input type="checkbox"/> archeology - historic	<input type="checkbox"/> conservation	<input type="checkbox"/> law	<input type="checkbox"/> science	
<input type="checkbox"/> 1500-1599	<input type="checkbox"/> agriculture	<input type="checkbox"/> economics	<input type="checkbox"/> literature	<input type="checkbox"/> sculpture	
<input type="checkbox"/> 1600-1699	<input checked="" type="checkbox"/> architecture	<input type="checkbox"/> education	<input type="checkbox"/> military	<input type="checkbox"/> social / humanitarian	
<input type="checkbox"/> 1700-1799	<input type="checkbox"/> art	<input type="checkbox"/> engineering	<input type="checkbox"/> music	<input type="checkbox"/> theater	
<input type="checkbox"/> 1800-1899	<input type="checkbox"/> commerce	<input type="checkbox"/> exploration / settlement	<input type="checkbox"/> philosophy	<input type="checkbox"/> transportation	
<input checked="" type="checkbox"/> 1900-	<input type="checkbox"/> communications	<input type="checkbox"/> industry	<input type="checkbox"/> politics / government	<input type="checkbox"/> other (specify)	
		<input type="checkbox"/> invention			

SPECIFIC DATES	Circa 1920	BUILDER / ARCHITECT	Sears
----------------	------------	---------------------	-------

STATEMENT OF SIGNIFICANCE (IN ONE PARAGRAPH)

Architecture - This building is an example of a Mail Order house.

9. MAJOR BIBLIOGRAPHICAL REFERENCES

Stanley Jarvis

10. GEOGRAPHICAL DATA

ACREAGE OF PROPERTY one lot size QUADRANGLE NAME Belgrade Quad SCALE 1:24000
UTM REFERENCES

A

1	5	6	8	9	7	0	0	4	1	8	4	0	0	0
ZONE		EASTING						NORTHING						

B

ZONE		EASTING						NORTHING						

C

ZONE		EASTING						NORTHING						

D

ZONE		EASTING						NORTHING						

VERBAL BOUNDARY DESCRIPTION AND JUSTIFICATION The Dunn house is located in Belgrade township at the above referenced UTM coordinates. This location recognizes the building and the parameter of the grounds upon which it rests.

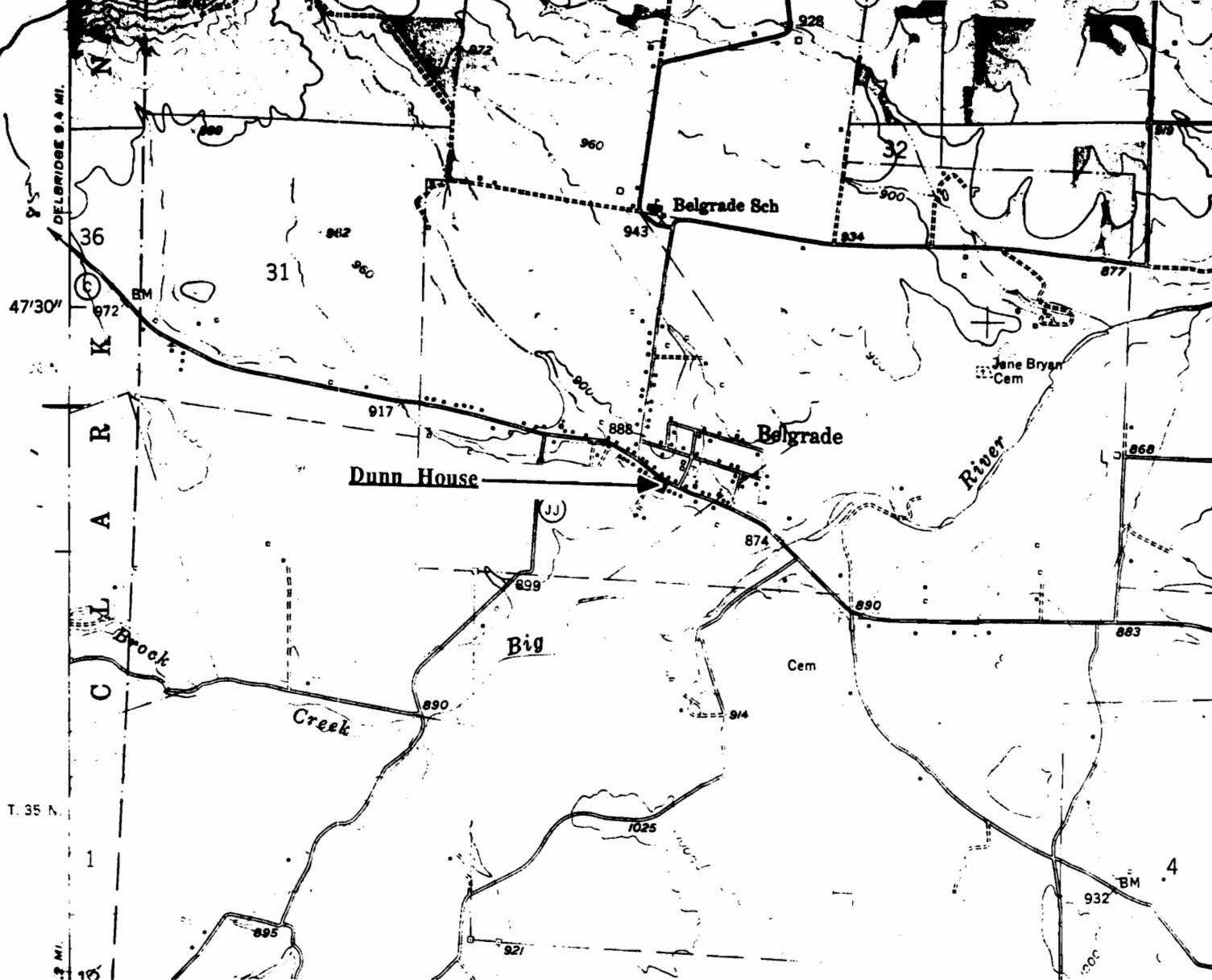
11. FORM PREPARED BY _____

NAME / TITLE	Barbara S. Black - Assistant Historic Preservation Coordinator
--------------	--

ORGANIZATION	Meramec Regional Planning Commission
---------------------	--------------------------------------

ADDRESS	101 West Tenth Street, Rolla, Missouri 65401	DATE	1986
---------	--	------	------

DATE 1986



THE DUNN HOUSE Belgrade, Mo.

(Washington County Survey)

U. S. G. S. 7.5 Minute Topographic Map
Belgrade Quadrangle
Scale: 1:24,000

UTM REFERENCES
Zone: 15
Easting: 689700
Northing: 4184000

WASHINGTON COUNTY SURVEY

REPORT NO. 95



THE DUNN HOUSE

Belgrade Township

T36N. R1E. SUR2152.

Belgrade, Mo.



WAAS001-015

MISSOURI OFFICE OF HISTORIC PRESERVATION / INVENTORY SURVEY FORM

1. NAME **The Jarvis Antique Shop**

HISTORIC

AND / OR COMMON

2. LOCATION **T36N. R1E. SUR2152**

STREET & NUMBER **Main St.**

CITY, TOWN **Belgrade**

VICINITY OF **Belgrade Township**

STATE **Missouri**

CODE **29**

COUNTY **Washington**

CODE **221**

3. CLASSIFICATION

CATEGORY

OWNERSHIP

STATUS

PRESENT USE

☐ district

☐ public

☐ occupied

☐ agriculture

☐ museum

☒ building(s)

☒ private

☐ unoccupied

☒ commercial

☐ park

☐ structure

☐ both

☐ work in progress

☐ educational

☐ private residence

☐ site

PUBLIC ACQUISITION

ACCESSIBLE

☐ entertainment

☐ religious

☐ object

☐ in process

☒ yes: restricted

☐ government

☐ scientific

☐ being considered

☐ yes: unrestricted

☐ industrial

☐ transportation

☒ N/A

☐ no

☐ military

☐ other: _____

4. OWNER OF PROPERTY

NAME **Stanley Jarvis**

STREET & NUMBER

CITY, TOWN **Belgrade**

VICINITY OF **Belgrade** STATE **Missouri**

5. LOCATION OF LEGAL DESCRIPTION

Assessor's Office
Phelps County Courthouse
Rolla, Missouri 65401

6. REPRESENTATION IN EXISTING SURVEYS

TITLE (None)

Determined Eligible?

Yes

No

Federal

State

County

Local

7. DESCRIPTION

CONDITION

☐ excellent

☐ deteriorated

☐ good

☐ ruins

☒ fair

☐ unexposed

CHECK ONE

☒ unaltered

☐ altered

CHECK ONE

☒ original site

☐ moved

date **June 16, 1986**

DESCRIBE THE PRESENT AND ORIGINAL (IF KNOWN) PHYSICAL APPEARANCE

This building was originally used as a general store; its present owner hopes to turn it into an antique shop in the future. It is a one story, square plan shape building; it is made of locally constructed clay bricks. It has a commercial front with a recessed door (with sidelights) and flanked by commercial windows. It has a stepped down roofline. This building is an example of Commercial Vernacular architecture.

8. SIGNIFICANCE - Washington County Survey - The Jarvis Antique Shop

PERIOD	AREAS OF SIGNIFICANCE - CHECK AND JUSTIFY BELOW			
<input type="checkbox"/> prehistoric	<input type="checkbox"/> archeology - prehistoric	<input type="checkbox"/> community planning	<input type="checkbox"/> landscape architecture	<input type="checkbox"/> religion
<input type="checkbox"/> 1400-1499	<input type="checkbox"/> archeology - historic	<input type="checkbox"/> conservation	<input type="checkbox"/> law	<input type="checkbox"/> science
<input type="checkbox"/> 1500-1599	<input type="checkbox"/> agriculture	<input type="checkbox"/> economics	<input type="checkbox"/> literature	<input type="checkbox"/> sculpture
<input type="checkbox"/> 1600-1699	<input type="checkbox"/> architecture	<input type="checkbox"/> education	<input type="checkbox"/> military	<input type="checkbox"/> social / humanitarian
<input type="checkbox"/> 1700-1799	<input type="checkbox"/> art	<input type="checkbox"/> engineering	<input type="checkbox"/> music	<input type="checkbox"/> theater
<input type="checkbox"/> 1800-1899	<input checked="" type="checkbox"/> commerce	<input type="checkbox"/> exploration / settlement	<input type="checkbox"/> philosophy	<input type="checkbox"/> transportation
<input checked="" type="checkbox"/> 1900-	<input type="checkbox"/> communications	<input type="checkbox"/> industry	<input type="checkbox"/> politics / government	<input type="checkbox"/> other (specify)
		<input type="checkbox"/> invention		

SPECIFIC DATES	Circa 1920	BUILDER / ARCHITECT	Unknown
----------------	------------	---------------------	---------

STATEMENT OF SIGNIFICANCE (IN ONE PARAGRAPH)

Commerce - This building was once used as the local grocery store in the community of Belgrade.

9. MAJOR BIBLIOGRAPHICAL REFERENCES

Stanley Jarvis

10. GEOGRAPHICAL DATA

ACREAGE OF PROPERTY approx one lot size QUADRANGLE NAME Belgrade Quad SCALE 1:24000
 UTM REFERENCES

A	1 5 6 8 9 3 4 0 4 1 8 4 1 6 0	B	
	ZONE EASTING NORTHING		ZONE EASTING NORTHING
C		D	

VERBAL BOUNDARY DESCRIPTION AND JUSTIFICATION The Jarvis Antique Shop is located in Belgrade township at the above referenced UTM coordinates. This location recognizes the building and the parameter of the grounds upon which it rests.

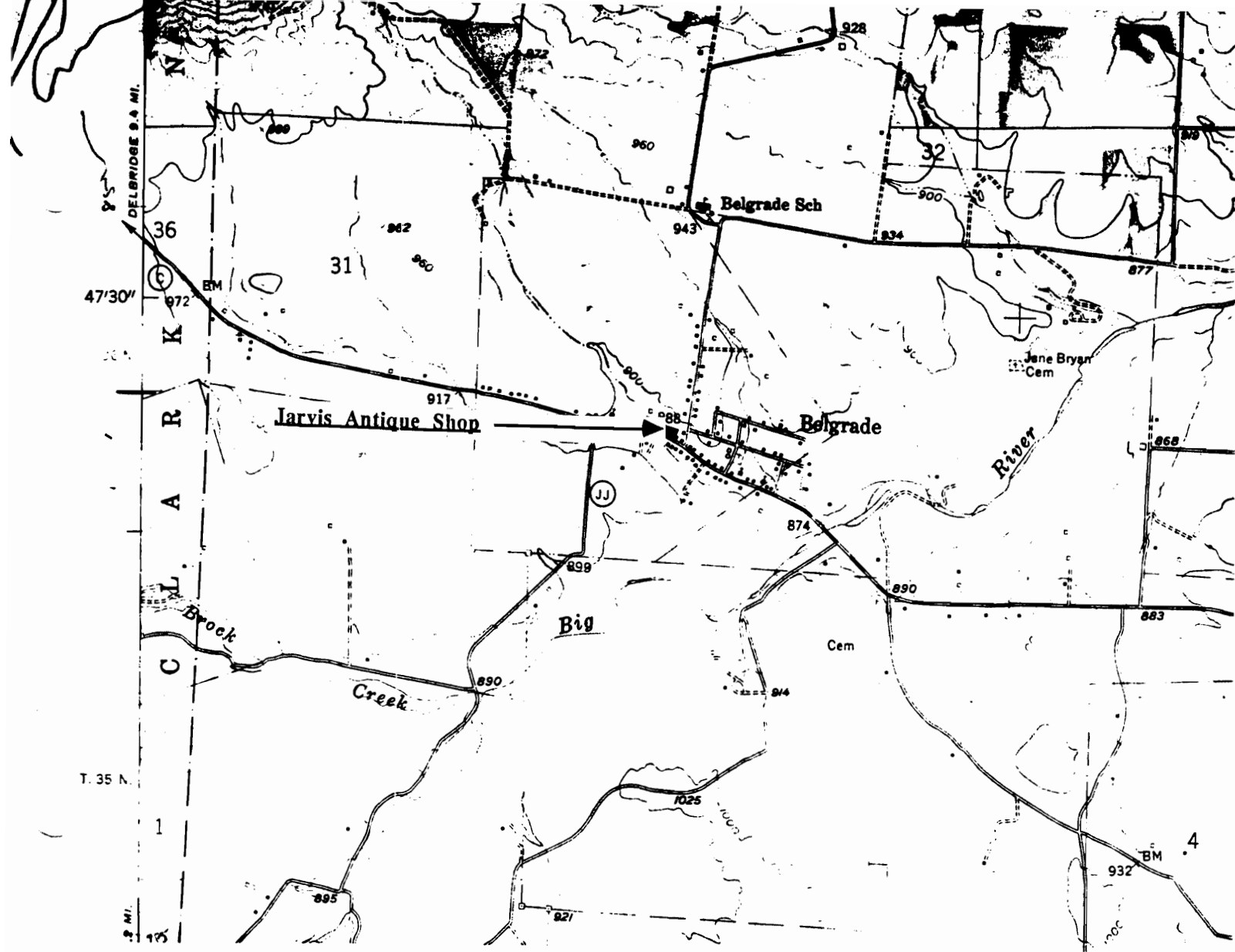
11. FORM PREPARED BY

NAME / TITLE Barbara S. Black - Assistant Historic Preservation Coordinator

ORGANIZATION Meramec Regional Planning Commission

ADDRESS 101 West Tenth Street, Rolla, Missouri 65401

DATE 6-16-86



THE JARVIS ANTIQUE SHOP Belgrade, Mo.

(Washington County Survey)

U. S. G. S. 7.5 Minute Topographic Map
Belgrade Quadrangle
Scale: 1:24,000

UTM REFERENCES
Zone: 15
Easting: 689340
Northing: 4184160

WASHINGTON COUNTY SURVEY

REPORT NO. 96



THE JARVIS ANTIQUE SHOP

Belgrade Township

T36N. R1E. SUR2152.

Belgrade, Mo.



WAS001-016

MISSOURI OFFICE OF HISTORIC PRESERVATION / INVENTORY SURVEY FORM

1. NAME The O.B. Farrell Feed & Flour Mill

HISTORIC

AND / OR COMMON

2. LOCATION T36N. R1E. SUR2152

STREET & NUMBER Main St.

CITY, TOWN Belgrade

VICINITY OF Belgrade Township

STATE Missouri

CODE 29

COUNTY Washington

CODE 221

3. CLASSIFICATION

CATEGORY

___ district

☒ building(s)

___ structure

___ site

___ object

OWNERSHIP

___ public

☒ private

___ both

PUBLIC ACQUISITION

___ in process

___ being considered

☒ N/A

STATUS

☒ occupied

___ unoccupied

___ work in progress

ACCESSIBLE

☒ yes: restricted

___ yes: unrestricted

___ no

PRESENT USE

___ agriculture

☒ commercial

___ educational

___ entertainment

___ government

___ industrial

___ military

___ museum

___ park

___ private residence

___ religious

___ scientific

___ transportation

___ other: _____

4. OWNER OF PROPERTY

NAME Mr. & Mrs. Leon Dickey

STREET & NUMBER

CITY, TOWN Belgrade

VICINITY OF Belgrade Township STATE Missouri

5. LOCATION OF LEGAL DESCRIPTION

Assessor's Office
Phelps County Courthouse
Rolla, Missouri 65401

6. REPRESENTATION IN EXISTING SURVEYS

TITLE (None)	Determined Eligible?	Yes	No	Federal	State	County	Local

7. DESCRIPTION

CONDITION

___ excellent

☒ good

___ fair

___ deteriorated

___ ruins

___ unexposed

CHECK ONE

☒ unaltered

___ altered

CHECK ONE

☒ original site

___ moved

date June 16, 1986

DESCRIBE THE PRESENT AND ORIGINAL (IF KNOWN) PHYSICAL APPEARANCE

The Farrell Mill was begun in the 1920s and was originally a three story, 36' by 66' frame building. The mill has long since been removed. This building is an example of Utilitarian architecture.

8. SIGNIFICANCE - Washington County Survey - Feed & Flour Mill

PERIOD	AREAS OF SIGNIFICANCE - CHECK AND JUSTIFY BELOW			
<input type="checkbox"/> prehistoric	<input type="checkbox"/> archeology - prehistoric	<input type="checkbox"/> community planning	<input type="checkbox"/> landscape architecture	<input type="checkbox"/> religion
<input type="checkbox"/> 1400-1499	<input type="checkbox"/> archeology - historic	<input type="checkbox"/> conservation	<input type="checkbox"/> law	<input type="checkbox"/> science
<input type="checkbox"/> 1500-1599	<input type="checkbox"/> agriculture	<input type="checkbox"/> economics	<input type="checkbox"/> literature	<input type="checkbox"/> sculpture
<input type="checkbox"/> 1600-1699	<input type="checkbox"/> architecture	<input type="checkbox"/> education	<input type="checkbox"/> military	<input type="checkbox"/> social / humanitarian
<input type="checkbox"/> 1700-1799	<input type="checkbox"/> art	<input type="checkbox"/> engineering	<input type="checkbox"/> music	<input type="checkbox"/> theater
<input type="checkbox"/> 1800-1899	<input checked="" type="checkbox"/> commerce	<input type="checkbox"/> exploration / settlement	<input type="checkbox"/> philosophy	<input type="checkbox"/> transportation
<input checked="" type="checkbox"/> 1900-	<input type="checkbox"/> communications	<input type="checkbox"/> industry	<input type="checkbox"/> politics / government	<input type="checkbox"/> other (specify)
		<input type="checkbox"/> invention		

SPECIFIC DATES	Circa 1920	BUILDER / ARCHITECT	O. B. Farrell
----------------	------------	---------------------	---------------

STATEMENT OF SIGNIFICANCE (IN ONE PARAGRAPH)

Commerce - This building was started as a mill by O. B. Farrell.

9. MAJOR BIBLIOGRAPHICAL REFERENCES

Mrs. Jinkerson and Mrs. Leon Dickey The History of Beautiful Bellevue Valley.

10. GEOGRAPHICAL DATA

ACREAGE OF PROPERTY one lot size QUADRANGLE NAME Belgrade Quad SCALE 1:24000
UTM REFERENCES

A

1	5	6	8	9	6	2	0	4	1	8	4	0	8	0
ZONE			EASTING				NORTHING							

B

ZONE			EASTING				NORTHING							

C

--	--	--	--	--	--	--	--	--	--	--	--	--	--	--

D

--	--	--	--	--	--	--	--	--	--	--	--	--	--	--

VERBAL BOUNDARY DESCRIPTION AND JUSTIFICATION The O.B. Farrell Feed & Flour Mill is located in (???) township at the above referenced UTM coordinates. This location recognizes the building and the parameter of the grounds upon which it rests.

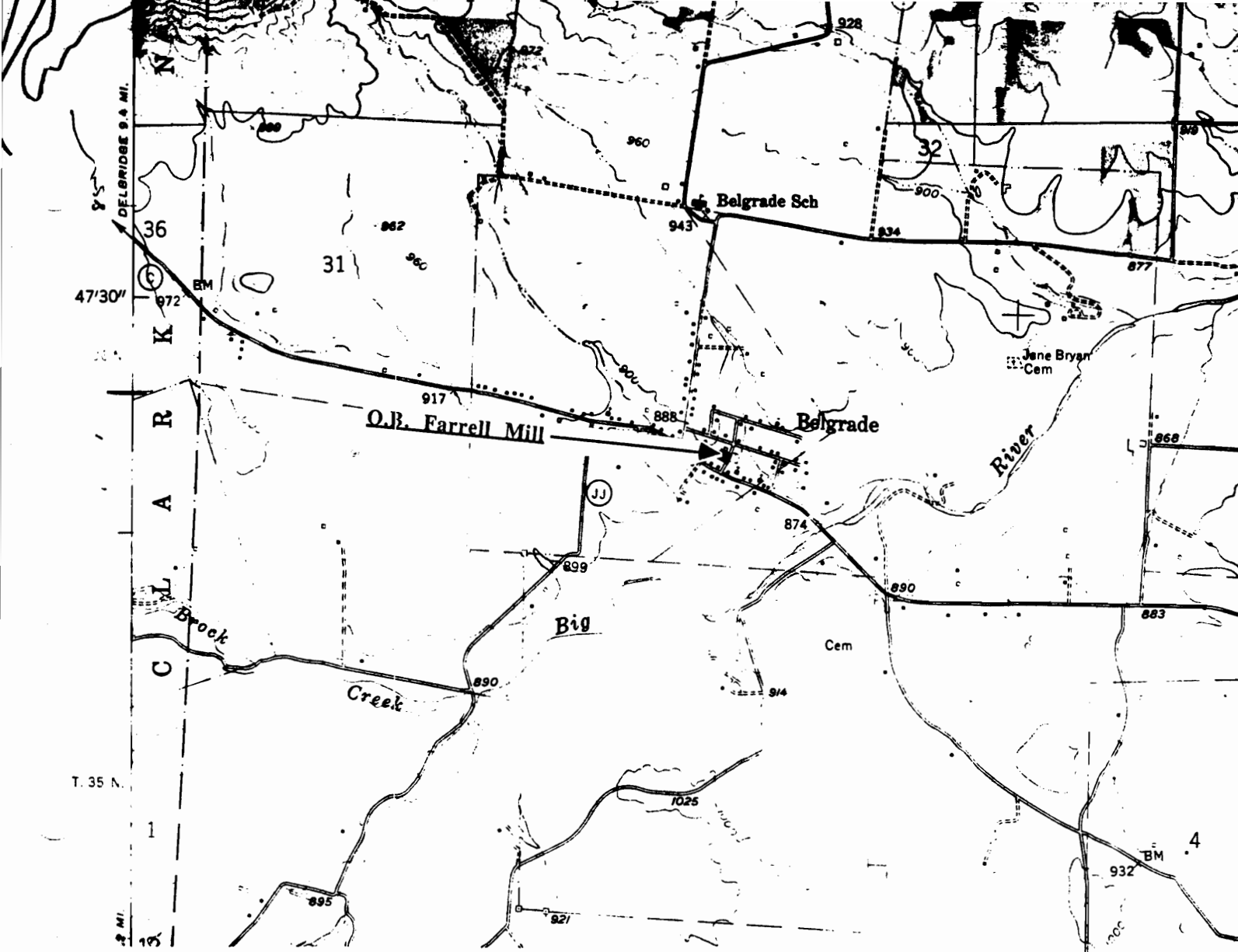
11. FORM PREPARED BY

NAME / TITLE Barbara S. Black - Assistant Historic Preservation Coordinator

ORGANIZATION Meramec Regional Planning Commission

ADDRESS 101 West Tenth Street, Rolla, Missouri 65401

DATE 6-16-86



O. B. FARRELL MILL
Belgrade, Mo.

(Washington County Survey)

U. S. G. S. 7.5 Minute Topographic Map
Belgrade Quadrangle
Scale: 1:24,000

UTM REFERENCES
Zone: 15
Easting: 689620
Northing: 4184080

WASHINGTON COUNTY SURVEY

REPORT NO. 97



THE O.B. FARRELL MILL

Belgrade Township

T36N. R1E. SUR2152.

Belgrade, Mo.



WAAS001-017

MISSOURI OFFICE OF HISTORIC PRESERVATION / INVENTORY SURVEY FORM

1. NAME O. B. Farrell Grain

HISTORIC

AND / OR COMMON

2. LOCATION T36N. R1E. SUR2152

STREET & NUMBER Main St.

CITY, TOWN Belgrade

VICINITY OF Belgrade Township

STATE Missouri

CODE 29

COUNTY Washington

CODE 221

3. CLASSIFICATION

CATEGORY

☐ district
☒ building(s)
☐ structure
☐ site
☐ object

OWNERSHIP

☐ public
☒ private
☐ both
PUBLIC ACQUISITION
☐ in process
☐ being considered
☒ N/A

STATUS

☐ occupied
☐ unoccupied
☐ work in progress
ACCESSIBLE
☒ yes: restricted
☐ yes: unrestricted
☐ no

PRESENT USE

☐ agriculture
☒ commercial
☐ educational
☐ entertainment
☐ government
☐ industrial
☐ military
☐ museum
☐ park
☐ private residence
☐ religious
☐ scientific
☐ transportation
☐ other: _____

4. OWNER OF PROPERTY

NAME Mr. & Mrs. Leon Dickey

STREET & NUMBER

CITY, TOWN Belgrade

VICINITY OF Belgrade Township

STATE Missouri

5. LOCATION OF LEGAL DESCRIPTION

Assessor's Office
 Phelps County Courthouse
 Rolla, Missouri 65401

6. REPRESENTATION IN EXISTING SURVEYS

TITLE (None)	Determined Eligible?	Yes	No	Federal	State	County	Local

7. DESCRIPTION

CONDITION

☐ excellent
☒ good
☐ fair
☐ deteriorated
☐ ruins
☐ unexposed

CHECK ONE

☒ unaltered
☐ altered

CHECK ONE

☒ original site
☐ moved date June 16, 1986

DESCRIBE THE PRESENT AND ORIGINAL (IF KNOWN) PHYSICAL APPEARANCE

This building was built in the 1930s as a grain elevator for the Farrell Mill. It is a Vernacular style of architecture;

8. SIGNIFICANCE - Washington County Survey - O. B. Grain

PERIOD**AREAS OF SIGNIFICANCE - CHECK AND JUSTIFY BELOW**

<input type="checkbox"/> prehistoric	<input type="checkbox"/> archeology - prehistoric	<input type="checkbox"/> community planning	<input type="checkbox"/> landscape architecture	<input type="checkbox"/> religion
<input type="checkbox"/> 1400-1499	<input type="checkbox"/> archeology - historic	<input type="checkbox"/> conservation	<input type="checkbox"/> law	<input type="checkbox"/> science
<input type="checkbox"/> 1500-1599	<input checked="" type="checkbox"/> agriculture	<input type="checkbox"/> economics	<input type="checkbox"/> literature	<input type="checkbox"/> sculpture
<input type="checkbox"/> 1600-1699	<input type="checkbox"/> architecture	<input type="checkbox"/> education	<input type="checkbox"/> military	<input type="checkbox"/> social / humanitarian
<input type="checkbox"/> 1700-1799	<input type="checkbox"/> art	<input type="checkbox"/> engineering	<input type="checkbox"/> music	<input type="checkbox"/> theater
<input type="checkbox"/> 1800-1899	<input type="checkbox"/> commerce	<input type="checkbox"/> exploration / settlement	<input type="checkbox"/> philosophy	<input type="checkbox"/> transportation
<input checked="" type="checkbox"/> 1900-	<input type="checkbox"/> communications	<input type="checkbox"/> industry	<input type="checkbox"/> politics / government	<input type="checkbox"/> other (specify)
		<input type="checkbox"/> invention		

SPECIFIC DATES

Circa 1929

BUILDER / ARCHITECT

O. B. Farrell

STATEMENT OF SIGNIFICANCE (IN ONE PARAGRAPH)

Agriculture- This building served as the grain elevator for the Farrell Mill in Belgrade.

9. MAJOR BIBLIOGRAPHICAL REFERENCES

Mrs. Jinkerson & Mrs. Leon Dickey

The History of Bellevue Valley

10. GEOGRAPHICAL DATA

ACREAGE OF PROPERTY unknown QUADRANGLE NAME Belgrade Quad SCALE 1:24000
UTM REFERENCES

A

1	5	6	8	9	6	0	0	4	1	8	4	0	8	0
ZONE		EASTING				NORTHING								

B

ZONE		EASTING				NORTHING								

C

ZONE		EASTING				NORTHING								

D

ZONE		EASTING				NORTHING								

VERBAL BOUNDARY DESCRIPTION AND JUSTIFICATION The O.B. Farrell Grain building is located in Belgrade township at the above referenced UTM coordinates. This location recognizes the building and the parameter of the grounds upon which it rests.

11. FORM PREPARED BY

NAME / TITLE Barbara S. Black - Assistant Historic Preservation Coordinator

ORGANIZATION Meramec Regional Planning Commission

ADDRESS 101 West Tenth Street, Rolla, Missouri 65401

DATE 6-16-86

WASHINGTON COUNTY SURVEY

REPORT NO. 99



FARRELL GRAIN

Belgrade Township

T36N. R1E. SUR2152.

Belgrade, Mo.



MISSOURI OFFICE OF HISTORIC PRESERVATION / INVENTORY SURVEY FORM

1. NAME The Barr House

HISTORIC

AND / OR COMMON

2. LOCATION T36N. R1E. SUR2152

STREET & NUMBER Main St.

CITY, TOWN Belgrade

VICINITY OF Belgrade Township

STATE Missouri

CODE 29

COUNTY Washington

CODE 221

3. CLASSIFICATION

CATEGORY

☐ district☒ building(s)☐ structure☐ site☐ object

OWNERSHIP

☐ public☒ private☐ both

PUBLIC ACQUISITION

☐ in process☐ being considered☒ N/A

STATUS

☒ occupied☐ unoccupied☐ work in progress

ACCESSIBLE

☒ yes: restricted☐ yes: unrestricted☐ no

PRESENT USE

☐ agriculture☐ commercial☐ educational☐ entertainment☐ government☐ industrial☐ military☐ museum☐ park☒ private residence☐ religious☐ scientific☐ transportation☐ other: _____

4. OWNER OF PROPERTY

NAME Barr Family

STREET & NUMBER Main St.

CITY, TOWN Belgrade

VICINITY OF Belgrade Township STATE Missouri

5. LOCATION OF LEGAL DESCRIPTION

Assessor's Office
Phelps County Courthouse
Rolla, Missouri 65401

6. REPRESENTATION IN EXISTING SURVEYS

TITLE (None)

Determined Eligible?

Yes

No

Federal

State

County

Local

7. DESCRIPTION

CONDITION

☐ excellent☐ good☒ fair☐ deteriorated☐ ruins☐ unexposed

CHECK ONE

☒ unaltered☐ altered

CHECK ONE

☒ original site☐ moved

date June 12, 1986

DESCRIBE THE PRESENT AND ORIGINAL (IF KNOWN) PHYSICAL APPEARANCE

The Barr house is the oldest house in the town of Belgrade. It is a two story building with a gable pitch roofline and wide eaves. Its most distinguishing architectural feature is the front porch with the Queen Anne turned porchposts, fan brackets, and spindles along the porch frieze. Windows are of simple sash design. The Barr house is an example of Homestead architecture with an Eastlake (as evidenced by the porch ornamentation) influence.

8. SIGNIFICANCE - Washington County Survey - The Barr House/belgrade

PERIOD	AREAS OF SIGNIFICANCE - CHECK AND JUSTIFY BELOW			
<input type="checkbox"/> prehistoric	<input type="checkbox"/> archeology - prehistoric	<input checked="" type="checkbox"/> community planning	<input type="checkbox"/> landscape architecture	<input type="checkbox"/> religion
<input type="checkbox"/> 1400-1499	<input type="checkbox"/> archeology - historic	<input type="checkbox"/> conservation	<input type="checkbox"/> law	<input type="checkbox"/> science
<input type="checkbox"/> 1500-1599	<input type="checkbox"/> agriculture	<input type="checkbox"/> economics	<input type="checkbox"/> literature	<input type="checkbox"/> sculpture
<input type="checkbox"/> 1600-1699	<input type="checkbox"/> architecture	<input type="checkbox"/> education	<input type="checkbox"/> military	<input type="checkbox"/> social / humanitarian
<input type="checkbox"/> 1700-1799	<input type="checkbox"/> art	<input type="checkbox"/> engineering	<input type="checkbox"/> music	<input type="checkbox"/> theater
<input checked="" type="checkbox"/> 1800-1899	<input type="checkbox"/> commerce	<input type="checkbox"/> exploration / settlement	<input type="checkbox"/> philosophy	<input type="checkbox"/> transportation
<input type="checkbox"/> 1900-	<input type="checkbox"/> communications	<input type="checkbox"/> industry	<input type="checkbox"/> politics / government	<input type="checkbox"/> other (specify)
		<input type="checkbox"/> invention		

SPECIFIC DATES	Circa 1873	BUILDER / ARCHITECT	Unknown
----------------	------------	---------------------	---------

STATEMENT OF SIGNIFICANCE (IN ONE PARAGRAPH)

Community - The Barr house is reputed to be the oldest house in the town of Belgrade.

9. MAJOR BIBLIOGRAPHICAL REFERENCES

Stanley Jarvix

10. GEOGRAPHICAL DATA

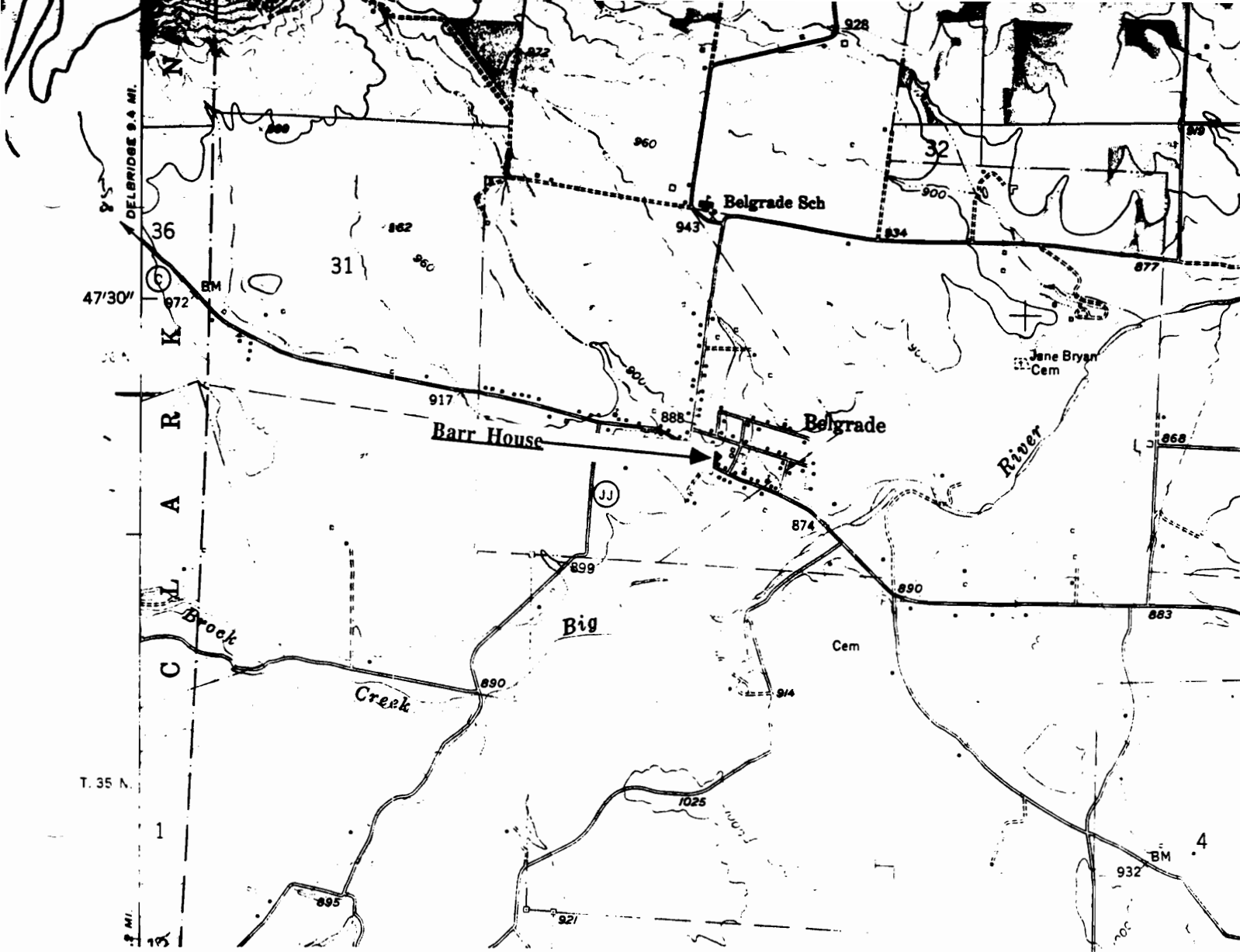
ACREAGE OF PROPERTY one lot size QUADRANGLE NAME Belgrade Township SCALE 1:24000
 UTM REFERENCES

A	1 5	6 8 9 5 0 0	4 1 8 4 0 8 0	B							
	ZONE	EASTING	NORTHING		ZONE	EASTING	NORTHING				
C				D							

VERBAL BOUNDARY DESCRIPTION AND JUSTIFICATION The Barr house is located in Belgrade township at the above referenced UTM coordinates. This location recognizes the building and the parameter of the grounds upon which it rests.

11. FORM PREPARED BY

NAME / TITLE	Barbara S. Black - Assistant Historic Preservation Coordinator	
ORGANIZATION	Meramec Regional Planning Commission	
ADDRESS	101 West Tenth Street, Rolla, Missouri 65401	DATE 6-116-86



THE BARR HOUSE Belgrade, Mo.

(Washington County Survey)

U. S. G. S. 7.5 Minute Topographic Map
Belgrade Quadrangle
Scale: 1:24,000

UTM REFERENCES

Zone: 15

Easting: 689500

Northing: 4184080

WASHINGTON COUNTY SURVEY

REPORT NO. 85



THE BARR HOUSE

Belgrade Township

T36N. R1E. SUR2152.

Belgrade, Mo.



WAAS001-019

MISSOURI OFFICE OF HISTORIC PRESERVATION / INVENTORY SURVEY FORM

1. NAME First Church of God

HISTORIC

AND / OR COMMON

2. LOCATION T36N. R1E. SUR2152

STREET & NUMBER

CITY, TOWN Belgrade VICINITY OF Belgrade Township

STATE Missouri CODE 29 COUNTY Washington CODE 221

3. CLASSIFICATION

CATEGORY	OWNERSHIP	STATUS	PRESENT USE
<input type="checkbox"/> district	<input type="checkbox"/> public	<input type="checkbox"/> occupied	<input type="checkbox"/> agriculture
<input checked="" type="checkbox"/> building(s)	<input checked="" type="checkbox"/> private	<input checked="" type="checkbox"/> unoccupied	<input type="checkbox"/> commercial
<input type="checkbox"/> structure	<input type="checkbox"/> both	<input type="checkbox"/> work in progress	<input type="checkbox"/> educational
<input type="checkbox"/> site	PUBLIC ACQUISITION	ACCESSIBLE	<input checked="" type="checkbox"/> religious
<input type="checkbox"/> object	<input type="checkbox"/> in process	<input checked="" type="checkbox"/> yes: restricted	<input type="checkbox"/> government
	<input type="checkbox"/> being considered	<input type="checkbox"/> yes: unrestricted	<input type="checkbox"/> industrial
	<input checked="" type="checkbox"/> N/A	<input type="checkbox"/> no	<input type="checkbox"/> military
			<input type="checkbox"/> other: _____

4. OWNER OF PROPERTY

NAME

STREET & NUMBER

CITY, TOWN VICINITY OF STATE Missouri

5. LOCATION OF LEGAL DESCRIPTION

Assessor's Office
Phelps County Courthouse
Rolla, Missouri 65401

6. REPRESENTATION IN EXISTING SURVEYS

TITLE (None)	Determined Eligible?	Yes	No	Federal	State	County	Local
--------------	----------------------	-----	----	---------	-------	--------	-------

7. DESCRIPTION

CONDITION		CHECK ONE	CHECK ONE
<input checked="" type="checkbox"/> excellent	<input type="checkbox"/> deteriorated	<input checked="" type="checkbox"/> unaltered	<input checked="" type="checkbox"/> original site
<input type="checkbox"/> good	<input type="checkbox"/> ruins	<input type="checkbox"/> altered	<input type="checkbox"/> moved
<input type="checkbox"/> fair	<input type="checkbox"/> unexposed		date June 16, 1986

DESCRIBE THE PRESENT AND ORIGINAL (IF KNOWN) PHYSICAL APPEARANCE

This building is constructed of granite stones. It has a cross gable rooflines with wide eaves and protruding rafters. Windows are of a narrow vertical style with cement surrounds. A square tower (which has been converted into the entrance) has been added to its right. A fan window has been which also serves as ornamentation has been cut over the tri paired windows. The First Chruuch of God is an example of Richardsonian Romanesque architecture.

8. SIGNIFICANCE - Washington County Survey - The First Church of God

PERIOD	AREAS OF SIGNIFICANCE - CHECK AND JUSTIFY BELOW			
<input type="checkbox"/> prehistoric	<input type="checkbox"/> archeology - prehistoric	<input type="checkbox"/> community planning	<input type="checkbox"/> landscape architecture	<input checked="" type="checkbox"/> religion
<input type="checkbox"/> 1400-1499	<input type="checkbox"/> archeology - historic	<input type="checkbox"/> conservation	<input type="checkbox"/> law	<input type="checkbox"/> science
<input type="checkbox"/> 1500-1599	<input type="checkbox"/> agriculture	<input type="checkbox"/> economics	<input type="checkbox"/> literature	<input type="checkbox"/> sculpture
<input type="checkbox"/> 1600-1699	<input type="checkbox"/> architecture	<input type="checkbox"/> education	<input type="checkbox"/> military	<input type="checkbox"/> social / humanitarian
<input type="checkbox"/> 1700-1799	<input type="checkbox"/> art	<input type="checkbox"/> engineering	<input type="checkbox"/> music	<input type="checkbox"/> theater
<input type="checkbox"/> 1800-1899	<input type="checkbox"/> commerce	<input type="checkbox"/> exploration / settlement	<input type="checkbox"/> philosophy	<input type="checkbox"/> transportation
<input checked="" type="checkbox"/> 1900-	<input type="checkbox"/> communications	<input type="checkbox"/> industry	<input type="checkbox"/> politics / government	<input type="checkbox"/> other (specify)
		<input type="checkbox"/> invention		

SPECIFIC DATES (circa 1911) BUILDER / ARCHITECT Unknown

STATEMENT OF SIGNIFICANCE (IN ONE PARAGRAPH)

Religion - This building serves as the First Church of God in the town of Belgrade.

9. MAJOR BIBLIOGRAPHICAL REFERENCES

10. GEOGRAPHICAL DATA

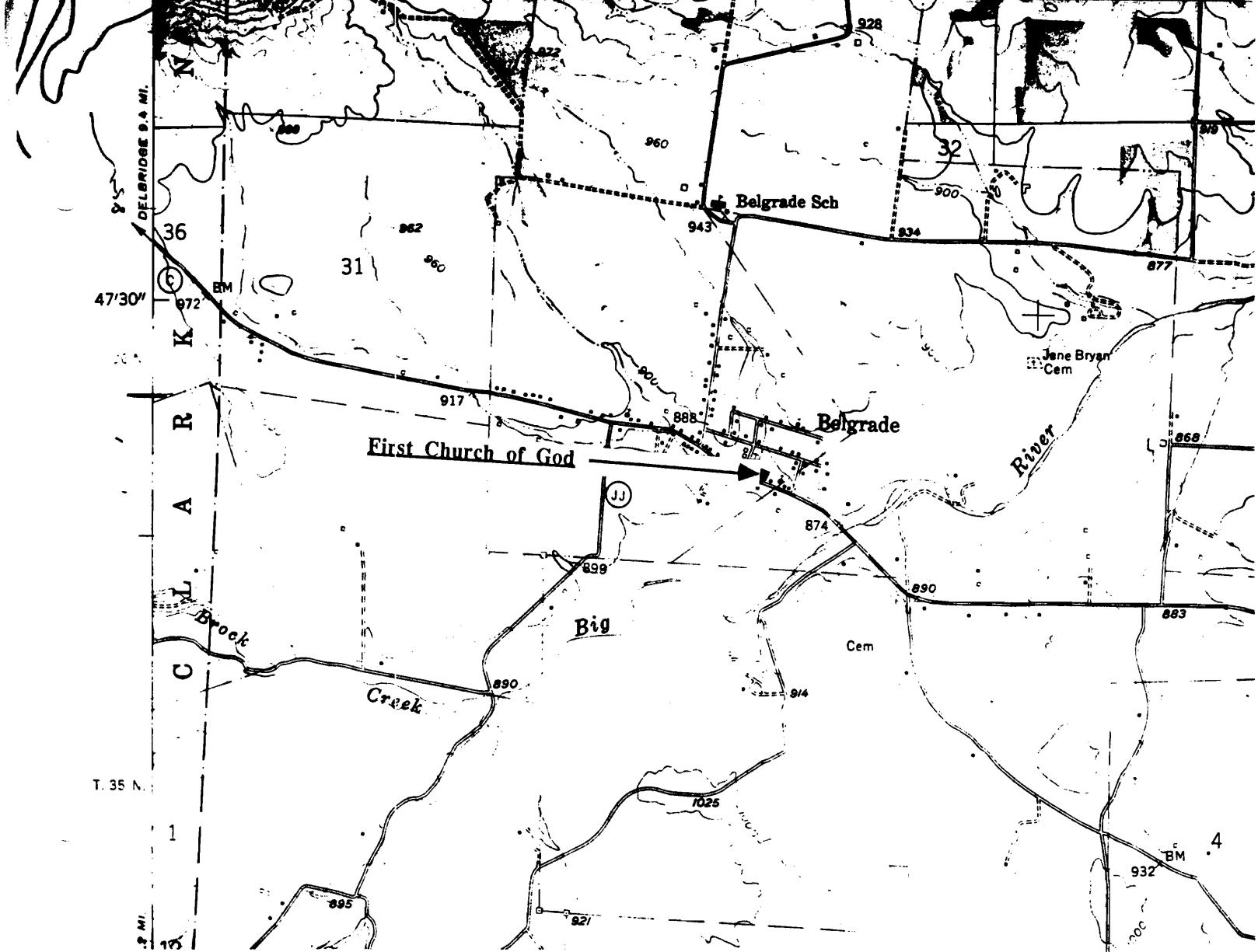
ACREAGE OF PROPERTY approx one lot size QUADRANGLE NAME Belgrade Quad SCALE 1:24000
UTM REFERENCES

<p>A</p> <table border="1"> <tr> <td>1</td><td>5</td><td>6</td><td>8</td><td>9</td><td>1</td><td>6</td><td>0</td><td>4</td><td>1</td><td>8</td><td>4</td><td>2</td><td>0</td><td>0</td> </tr> <tr> <td colspan="3">ZONE</td> <td colspan="4">EASTING</td> <td colspan="8">NORTHING</td> </tr> </table> <p>C</p> <table border="1"> <tr> <td></td><td></td><td></td><td></td><td></td><td></td><td></td><td></td><td></td><td></td><td></td><td></td><td></td><td></td><td></td> </tr> <tr> <td colspan="3">ZONE</td> <td colspan="4">EASTING</td> <td colspan="8">NORTHING</td> </tr> </table>	1	5	6	8	9	1	6	0	4	1	8	4	2	0	0	ZONE			EASTING				NORTHING																							ZONE			EASTING				NORTHING								<p>B</p> <table border="1"> <tr> <td></td><td></td><td></td><td></td><td></td><td></td><td></td><td></td><td></td><td></td><td></td><td></td><td></td><td></td><td></td> </tr> <tr> <td colspan="3">ZONE</td> <td colspan="4">EASTING</td> <td colspan="8">NORTHING</td> </tr> </table> <p>D</p> <table border="1"> <tr> <td></td><td></td><td></td><td></td><td></td><td></td><td></td><td></td><td></td><td></td><td></td><td></td><td></td><td></td><td></td> </tr> <tr> <td colspan="3">ZONE</td> <td colspan="4">EASTING</td> <td colspan="8">NORTHING</td> </tr> </table>																ZONE			EASTING				NORTHING																							ZONE			EASTING				NORTHING							
1	5	6	8	9	1	6	0	4	1	8	4	2	0	0																																																																																																											
ZONE			EASTING				NORTHING																																																																																																																		
ZONE			EASTING				NORTHING																																																																																																																		
ZONE			EASTING				NORTHING																																																																																																																		
ZONE			EASTING				NORTHING																																																																																																																		

VERBAL BOUNDARY DESCRIPTION AND JUSTIFICATION The First Church of God is located in Belgrade township at the above referenced UTM coordinates. This location recognizes the building and the parameter of the grounds upon which it rests.

11. FORM PREPARED BY

NAME / TITLE Barbara S. Black - Assistant Historic Preservation Coordinator
ORGANIZATION Meramec Regional Planning Commission
ADDRESS 101 West Tenth Street, Rolla, Missouri 65401 DATE 6-16-86



FIRST CHURCH OF GOD Belgrade, Mo.

(Washington County Survey)

U. S. G. S. 7.5 Minute Topographic Map
Belgrade Quadrangle
Scale: 1:24,000

UTM REFERENCES
Zone: 15
Easting: 689160
Northing: 4184200

WASHINGTON COUNTY SURVEY

REPORT NO. 89



FIRST CHURCH OF GOD

Belgrade Township

T36N. R1E. SUR2152.

Belgrade, Mo.



WA A5001-020

MISSOURI OFFICE OF HISTORIC PRESERVATION / INVENTORY SURVEY FORM

1. NAME The O. B. Farrell Warehouse

HISTORIC

AND / OR COMMON

2. LOCATION T36N. R1E. SUR2152

STREET & NUMBER

CITY, TOWN Belgrade

VICINITY OF Belgrade Township

STATE Missouri

CODE 29

COUNTY Washington

CODE 221

3. CLASSIFICATION

CATEGORY

OWNERSHIP

STATUS

PRESENT USE

__ district

__ public

☒ occupied

☒ agriculture

__ museum

☒ building(s)

☒ private

__ unoccupied

__ commercial

__ park

__ structure

__ both

__ work in progress

__ educational

__ private residence

__ site

PUBLIC ACQUISITION

ACCESSIBLE

__ entertainment

__ religious

__ object

__ in process

☒ yes: restricted

__ government

__ scientific

__ being considered

__ yes: unrestricted

__ industrial

__ transportation

☒ N/A

__ no

__ military

__ other: _____

4. OWNER OF PROPERTY

NAME

Mr. & Mrs. Leon Dickey

STREET & NUMBER

CITY, TOWN Belgrade

VICINITY OF

Belgrade Township

STATE Missouri

5. LOCATION OF LEGAL DESCRIPTION

Assessor's Office
Phelps County Courthouse
Rolla, Missouri 65401

6. REPRESENTATION IN EXISTING SURVEYS

TITLE (None)

Determined Eligible?

Yes

No

Federal

State

County

Local

7. DESCRIPTION

CONDITION

CHECK ONE

CHECK ONE

__ excellent

__ deteriorated

☒ unaltered

☒ original site

☒ good

__ ruins

__ altered

__ moved

date June 16, 1986

__ fair

__ unexposed

DESCRIBE THE PRESENT AND ORIGINAL (IF KNOWN) PHYSICAL APPEARANCE

This building served as the warehouse for the Farrell Mill in Belgrade. It is a Vernacular style of architecture.

8. SIGNIFICANCE - Washington County Survey - Farrell Warehouse

PERIOD	AREAS OF SIGNIFICANCE - CHECK AND JUSTIFY BELOW			
<input type="checkbox"/> prehistoric	<input type="checkbox"/> archeology - prehistoric	<input type="checkbox"/> community planning	<input type="checkbox"/> landscape architecture	<input type="checkbox"/> religion
<input type="checkbox"/> 1400-1499	<input type="checkbox"/> archeology - historic	<input type="checkbox"/> conservation	<input type="checkbox"/> law	<input type="checkbox"/> science
<input type="checkbox"/> 1500-1599	<input checked="" type="checkbox"/> agriculture	<input type="checkbox"/> economics	<input type="checkbox"/> literature	<input type="checkbox"/> sculpture
<input type="checkbox"/> 1600-1699	<input type="checkbox"/> architecture	<input type="checkbox"/> education	<input type="checkbox"/> military	<input type="checkbox"/> social / humanitarian
<input type="checkbox"/> 1700-1799	<input type="checkbox"/> art	<input type="checkbox"/> engineering	<input type="checkbox"/> music	<input type="checkbox"/> theater
<input type="checkbox"/> 1800-1899	<input type="checkbox"/> commerce	<input type="checkbox"/> exploration / settlement	<input type="checkbox"/> philosophy	<input type="checkbox"/> transportation
<input checked="" type="checkbox"/> 1900-	<input type="checkbox"/> communications	<input type="checkbox"/> industry	<input type="checkbox"/> politics / government	<input type="checkbox"/> other (specify)
		<input type="checkbox"/> invention		

SPECIFIC DATES Circa 1932 BUILDER / ARCHITECT O. B. Farrell

STATEMENT OF SIGNIFICANCE (IN ONE PARAGRAPH)

Agriculture - This building was used as the warehouse for the Farrell Mill in Belgrade.

9. MAJOR BIBLIOGRAPHICAL REFERENCES

Mrs. Jinkerson & Mrs. Leon Dickey

The History of Bellevue Valley

10. GEOGRAPHICAL DATA

ACREAGE OF PROPERTY approx one lot size QUADRANGLE NAME Belgrade Quad SCALE 1:24000

UTM REFERENCES

A

1	5	6	8	9	5	8	0	4	1	8	4	0	8	0
---	---	---	---	---	---	---	---	---	---	---	---	---	---	---

ZONE EASTING NORTHING

B

--	--	--	--	--	--	--	--	--	--	--	--	--	--	--

ZONE EASTING NORTHING

C

--	--	--	--	--	--	--	--	--	--	--	--	--	--	--

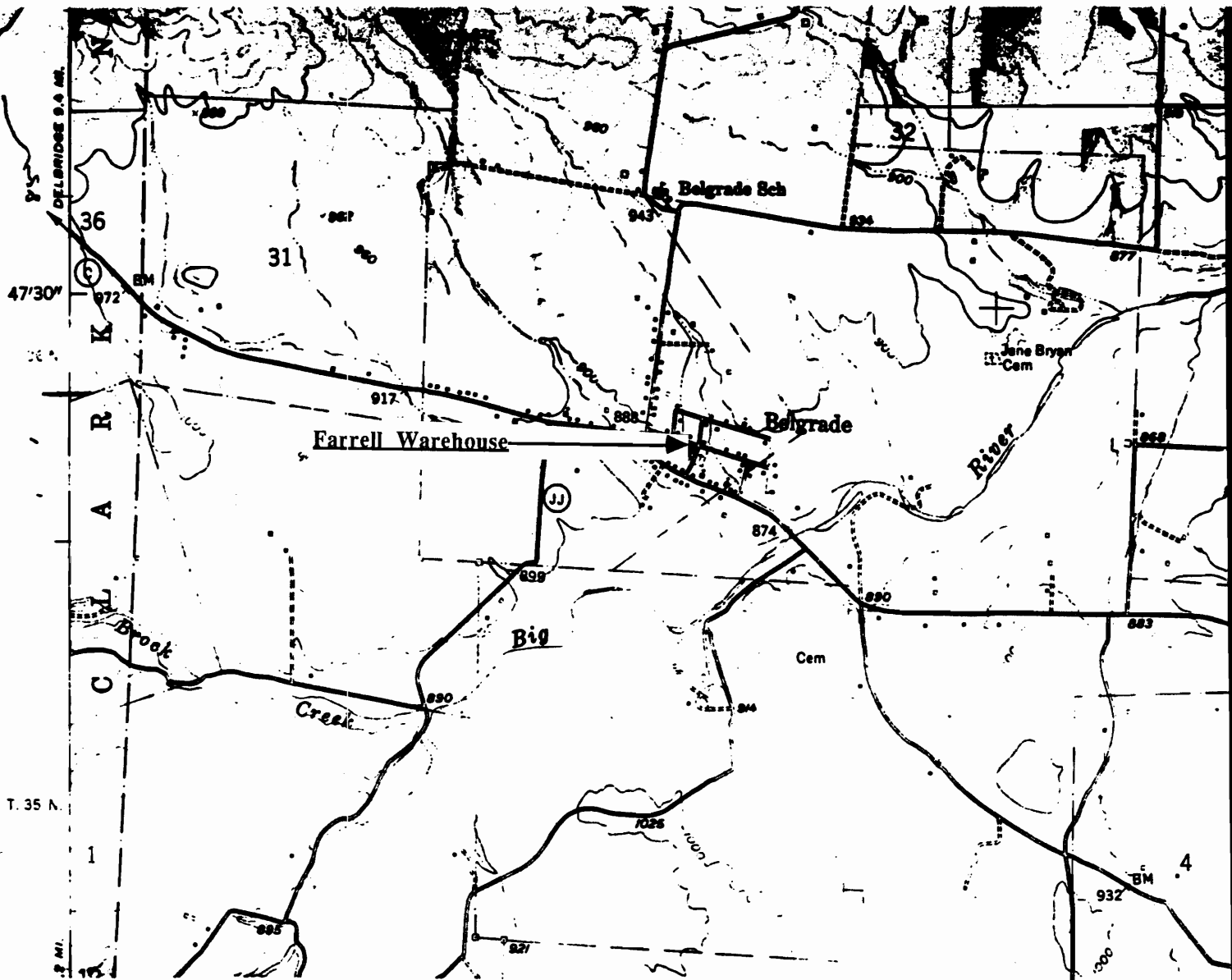
D

--	--	--	--	--	--	--	--	--	--	--	--	--	--	--

VERBAL BOUNDARY DESCRIPTION AND JUSTIFICATION The O. B. Farrell Warehouse is located in Belgrade township at the above referenced UTM coordinates. This location recognizes the building and the parameter of the grounds upon which it rests.

11. FORM PREPARED BY

NAME / TITLE Barbara S. Black - Assistant Historic Preservation Coordinator
ORGANIZATION Meramec Regional Planning Commission
ADDRESS 101 West Tenth Street, Rolla, Missouri 65401 DATE 6-16-86



FARRELL WAREHOUSE
Belgrade, Mo.

(Washington County Survey)

U. S. G. S. 7.5 Minute Topographic Map
Belgrade Quadrangle
Scale: 1:24,000

UTM REFERENCES
Zone: 15
Easting: 689580
Northing: 4184080

WASHINGTON COUNTY SURVEY

REPORT NO. 98



FARRELL WAREHOUSE

Belgrade Township

T36N. R1E. SUR2152.

Belgrade, Mo.



WAAS001-021

MISSOURI OFFICE OF HISTORIC PRESERVATION / INVENTORY SURVEY FORM

1. NAME **Bellfountaine School**

HISTORIC

AND / OR COMMON

2. LOCATION **T38N. R3E. S9.**

STREET & NUMBER **Bellfountaine Rd.**

CITY, TOWN **Bellfountaine**

VICINITY OF **Union Township**

STATE **Missouri**

CODE **29**

COUNTY **Washington**

CODE **221**

3. CLASSIFICATION

CATEGORY

OWNERSHIP

STATUS

PRESENT USE

☐ district

☐ public

☒ occupied

☐ agriculture

☐ museum

☒ building(s)

☒ private

☐ unoccupied

☐ commercial

☐ park

☐ structure

☐ both

☐ work in progress

☒ educational

☐ private residence

☐ site

PUBLIC ACQUISITION

ACCESSIBLE

☐ entertainment

☐ religious

☐ object

☐ in process

☒ yes: restricted

☐ government

☐ scientific

☐ being considered

☐ yes: unrestricted

☐ industrial

☐ transportation

☒ N/A

☐ no

☐ military

☐ other: _____

4. OWNER OF PROPERTY

NAME

STREET & NUMBER

CITY, TOWN

VICINITY OF **Union Township** STATE **Missouri**

5. LOCATION OF LEGAL DESCRIPTION

Assessor's Office
Phelps County Courthouse
Rolla, Missouri 65401

6. REPRESENTATION IN EXISTING SURVEYS

TITLE (None)

Determined Eligible?

Yes

No

Federal

State

County

Local

7. DESCRIPTION

CONDITION

☐ excellent

☐ deteriorated

CHECK ONE

☐ unaltered

CHECK ONE

☒ original site

☒ good

☐ ruins

☒ altered

☐ moved

date **May 21, 1986**

☐ fair

☐ unexposed

DESCRIBE THE PRESENT AND ORIGINAL (IF KNOWN) PHYSICAL APPEARANCE

The Bellfountaine school is a relatively new building that was (probably) originally built by the WPA; many additions have since been made to it. The school is constructed of Missouri red granite; it has a concrete foundation, a shingle roof, and a truncated hip roofline. It has paired windows with concrete (plain) lugsills; windows are six over six panes.

8. SIGNIFICANCE - Washington County Survey - Bellefontaine School

PERIOD	AREAS OF SIGNIFICANCE - CHECK AND JUSTIFY BELOW				
<input type="checkbox"/> prehistoric	<input type="checkbox"/> archeology - prehistoric	<input type="checkbox"/> community planning	<input type="checkbox"/> landscape architecture	<input type="checkbox"/> religion	
<input type="checkbox"/> 1400-1499	<input type="checkbox"/> archeology - historic	<input type="checkbox"/> conservation	<input type="checkbox"/> law	<input type="checkbox"/> science	
<input type="checkbox"/> 1500-1599	<input type="checkbox"/> agriculture	<input type="checkbox"/> economics	<input type="checkbox"/> literature	<input type="checkbox"/> sculpture	
<input type="checkbox"/> 1600-1699	<input type="checkbox"/> architecture	<input checked="" type="checkbox"/> education	<input type="checkbox"/> military	<input type="checkbox"/> social / humanitarian	
<input type="checkbox"/> 1700-1799	<input type="checkbox"/> art	<input type="checkbox"/> engineering	<input type="checkbox"/> music	<input type="checkbox"/> theater	
<input type="checkbox"/> 1800-1899	<input type="checkbox"/> commerce	<input type="checkbox"/> exploration / settlement	<input type="checkbox"/> philosophy	<input type="checkbox"/> transportation	
<input checked="" type="checkbox"/> 1900-	<input type="checkbox"/> communications	<input type="checkbox"/> industry	<input type="checkbox"/> politics / government	<input type="checkbox"/> other (specify)	
		<input type="checkbox"/> invention			

SPECIFIC DATES Circa 1934 BUILDER / ARCHITECT WPA

STATEMENT OF SIGNIFICANCE (IN ONE PARAGRAPH)

Education - This school has served the Bellefontaine community for many years.

9. MAJOR BIBLIOGRAPHICAL REFERENCES

Mark Wicker
Bellefontaine

10. GEOGRAPHICAL DATA

ACREAGE OF PROPERTY approx two acres QUADRANGLE NAME Tiff Quad SCALE 1:24000
UTM REFERENCES

A

1	5	7	0	1	9	6	0	4	2	1	1	1	4	0
---	---	---	---	---	---	---	---	---	---	---	---	---	---	---

 ZONE EASTING NORTHING 0
C

--	--	--	--	--	--	--	--	--	--	--	--	--	--	--

B

--	--	--	--	--	--	--	--	--	--	--	--	--	--	--

 ZONE EASTING NORTHING
D

--	--	--	--	--	--	--	--	--	--	--	--	--	--	--

VERBAL BOUNDARY DESCRIPTION AND JUSTIFICATION The Bellefontaine School is located in Union township at the above referenced UTM coordinates. This location recognizes the building and the parameter of the grounds upon which it rests.

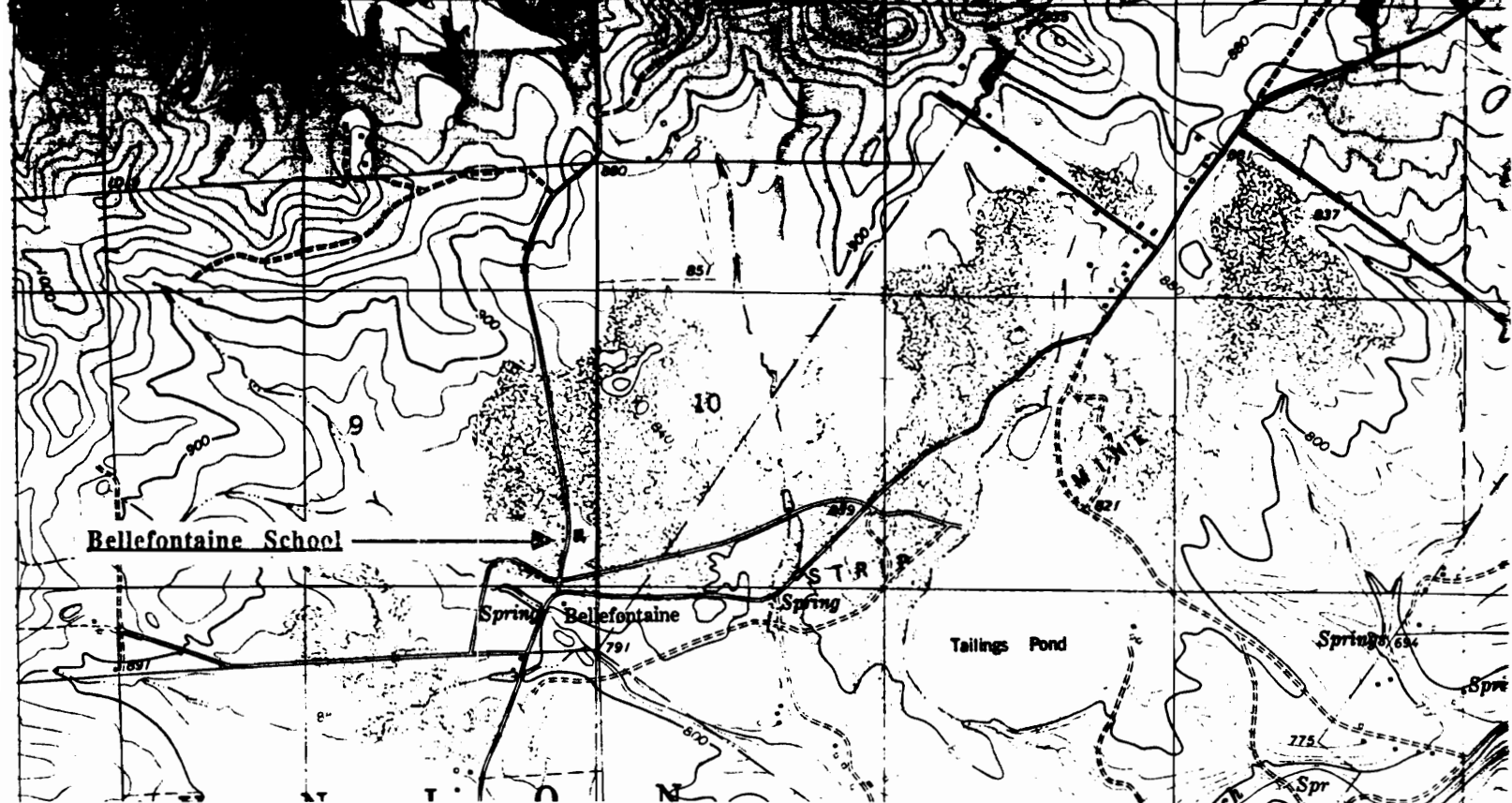
11. FORM PREPARED BY

NAME / TITLE Barbara S. Black - Assistant Historic Preservation Coordinator

ORGANIZATION Meramec Regional Planning Commission

ADDRESS 101 West Tenth Street, Rolla, Missouri 65401

DATE 5-21-86



THE BELLEFONTAINE SCHOOL
Bellefontaine, Mo.

(Washington County Survey)

U. S. G. S. 7.5 Minute Topographic Map
Tiff Quadrangle
Scale: 1:24,000

UTM REFERENCES
Zone: 15
Easting: 701960
Northing: 4211140

WASHINGTON COUNTY SURVEY

REPORT NO. 36



THE BELLEFONTAINE SCHOOL

Union Township

T38N. R3E. S9.

Bellefontaine, Mo.



MISSOURI OFFICE OF HISTORIC PRESERVATION / INVENTORY SURVEY FORM

1. NAME		The Wicker House	
HISTORIC		Old Long Property	
AND / OR COMMON			
2. LOCATION		T38N. R3E. S16.	
STREET & NUMBER		Rt. 1	
CITY, TOWN		Bellefountaine	
VICINITY OF		Union Township	
STATE	Missouri	CODE	29
COUNTY	Washington	CODE	221
3. CLASSIFICATION			
CATEGORY	OWNERSHIP	STATUS	PRESENT USE
<input type="checkbox"/> district	<input type="checkbox"/> public	<input checked="" type="checkbox"/> occupied	<input type="checkbox"/> agriculture
<input checked="" type="checkbox"/> building(s)	<input checked="" type="checkbox"/> private	<input type="checkbox"/> unoccupied	<input type="checkbox"/> commercial
<input type="checkbox"/> structure	<input type="checkbox"/> both	<input type="checkbox"/> work in progress	<input type="checkbox"/> educational
<input type="checkbox"/> site	PUBLIC ACQUISITION	ACCESSIBLE	<input checked="" type="checkbox"/> private residence
<input type="checkbox"/> object	<input type="checkbox"/> in process	<input checked="" type="checkbox"/> yes: restricted	<input type="checkbox"/> religious
	<input type="checkbox"/> being considered	<input type="checkbox"/> yes: unrestricted	<input type="checkbox"/> scientific
	<input checked="" type="checkbox"/> N/A	<input type="checkbox"/> no	<input type="checkbox"/> industrial
			<input type="checkbox"/> military
			<input type="checkbox"/> other: _____
4. OWNER OF PROPERTY			
NAME		Mark & Bertha Wickeer	
STREET & NUMBER		Rt 1	
CITY, TOWN		Bellefountaine	
VICINITY OF		Union Township	
STATE		Missouri	
5. LOCATION OF LEGAL DESCRIPTION			
Assessor's Office Phelps County Courthouse Rolla, Missouri 65401			
6. REPRESENTATION IN EXISTING SURVEYS			
TITLE (None)	Determined Eligible?	Yes	No
		Federal	State
		County	Local
7. DESCRIPTION			
CONDITION	CHECK ONE	CHECK ONE	
<input type="checkbox"/> excellent	<input checked="" type="checkbox"/> unaltered	<input checked="" type="checkbox"/> original site	
<input type="checkbox"/> good	<input type="checkbox"/> altered	<input type="checkbox"/> moved	date <u>May 21, 1986</u>
<input checked="" type="checkbox"/> fair			
DESCRIBE THE PRESENT AND ORIGINAL (IF KNOWN) PHYSICAL APPEARANCE			

The Wicker house is a large two story house that was once known as the Old Long Property and was thought of as a mansion. This house has a stone foundation, weatherboard siding, and a tin roof; there is a brick chimney on either side. Mr. Wicker has rewired the electricity and replaced much of the plumbing. The front door has transom and side lights. The Wicker house is of a 'T' plan shape; it is a Vernacular Greek Revival style of architecture.

8. SIGNIFICANCE - Washington County Survey - Wicker House

PERIOD	AREAS OF SIGNIFICANCE - CHECK AND JUSTIFY BELOW			
<input type="checkbox"/> prehistoric	<input type="checkbox"/> archeology - prehistoric	<input type="checkbox"/> community planning	<input type="checkbox"/> landscape architecture	<input type="checkbox"/> religion
<input type="checkbox"/> 1400-1499	<input type="checkbox"/> archeology - historic	<input type="checkbox"/> conservation	<input type="checkbox"/> law	<input type="checkbox"/> science
<input type="checkbox"/> 1500-1599	<input type="checkbox"/> agriculture	<input type="checkbox"/> economics	<input type="checkbox"/> literature	<input type="checkbox"/> sculpture
<input type="checkbox"/> 1600-1699	<input checked="" type="checkbox"/> architecture	<input type="checkbox"/> education	<input type="checkbox"/> military	<input type="checkbox"/> social / humanitarian
<input type="checkbox"/> 1700-1799	<input type="checkbox"/> art	<input type="checkbox"/> engineering	<input type="checkbox"/> music	<input type="checkbox"/> theater
<input checked="" type="checkbox"/> 1800-1899	<input type="checkbox"/> commerce	<input type="checkbox"/> exploration / settlement	<input type="checkbox"/> philosophy	<input type="checkbox"/> transportation
<input type="checkbox"/> 1900-	<input type="checkbox"/> communications	<input type="checkbox"/> industry	<input type="checkbox"/> politics / government	<input type="checkbox"/> other (specify)
		<input type="checkbox"/> invention		

SPECIFIC DATES	Circa 1886	BUILDER / ARCHITECT	(possibly) Long
----------------	------------	---------------------	-----------------

STATEMENT OF SIGNIFICANCE (IN ONE PARAGRAPH)

Architecture - This building is an example of Vernacular Greek Revival architecture.

9. MAJOR BIBLIOGRAPHICAL REFERENCES

Mark & Bertha Wicker

10. GEOGRAPHICAL DATA

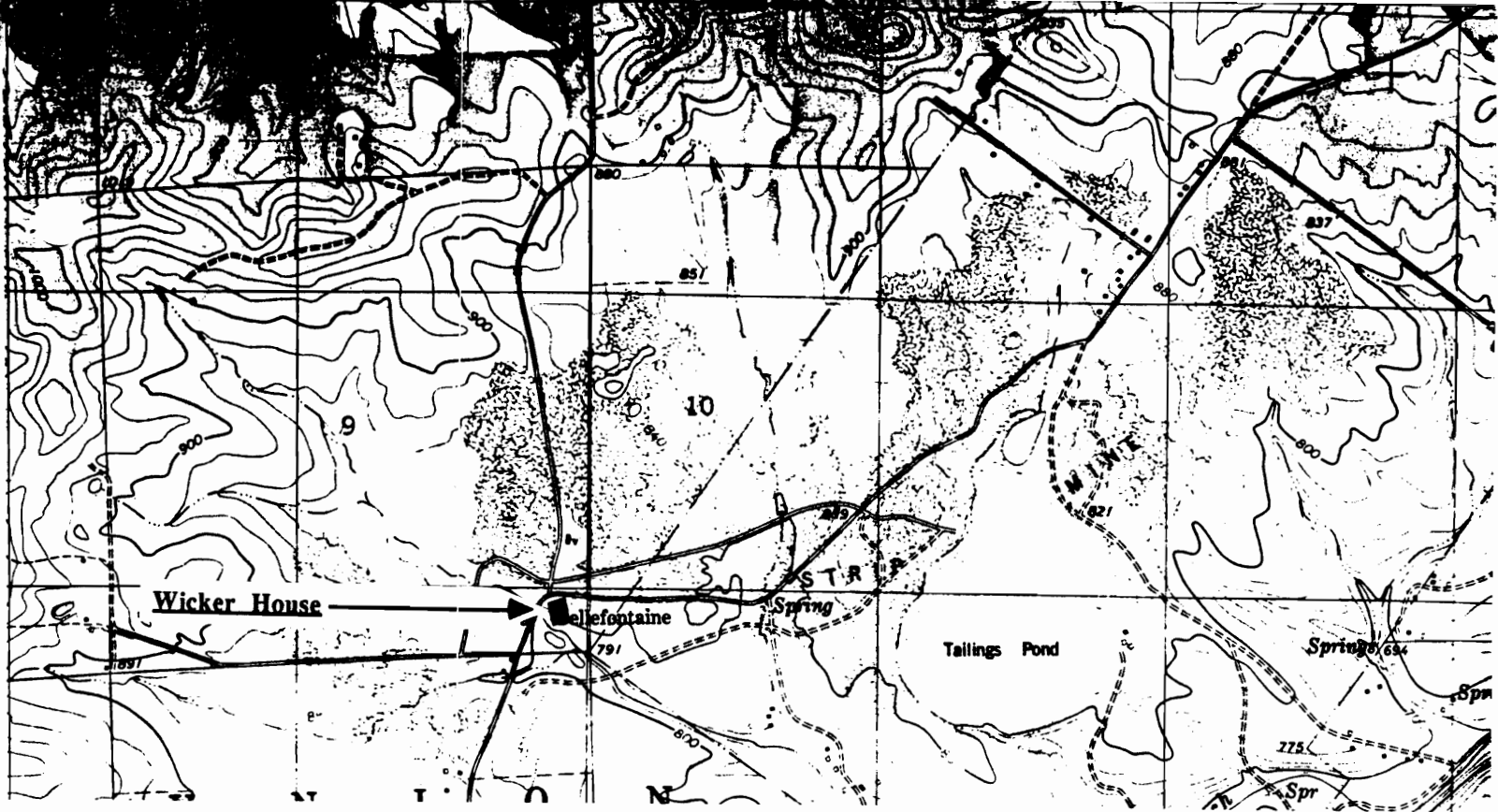
ACREAGE OF PROPERTY unknown QUADRANGLE NAME Tiff Quad SCALE 1:24000
 UTM REFERENCES

A	1 5 7 0 1 9 2 0	4 2 1 0 9 0 0	B			
	ZONE	EASTING	NORTHING	ZONE	EASTING	NORTHING
C				D		

VERBAL BOUNDARY DESCRIPTION AND JUSTIFICATION The Wicker house is located in Union township at the above referenced UTM coordinates. This location recognizes the building and the parameter of the grounds upon which it rests.

11. FORM PREPARED BY

NAME / TITLE	Barbara S. Black -- Assistant Historic Preservation Coordinator	
ORGANIZATION	Meramec Regional Planning Commission	
ADDRESS	101 West Tenth Street, Rolla, Missouri 65401	DATE 5-21-86



THE WICKER HOUSE
Bellefontaine, Mo.

(Washington County Survey)

U. S. G. S. 7.5 Minute Topographic Map
Tiff Quadrangle
Scale: 1:24,000

UTM REFERENCES
Zone: 15
Easting: 701920
Northing: 4210900

WASHINGTON COUNTY SURVEY

REPORT NO. 30



THE WICKER HOUSE

Union Township

T38N. R3E. S16.

Bellefontaine, Mo.



1. NAME		The Epke Banta House					
HISTORIC							
AND / OR COMMON							
2. LOCATION		T37N. R1W. S18.					
STREET & NUMBER		Hwy 8					
CITY, TOWN		Berryman		VICINITY OF		Walton Township	
STATE Missouri		CODE 29		COUNTY Washington		CODE 221	
3. CLASSIFICATION							
CATEGORY		OWNERSHIP		STATUS		PRESENT USE	
___ district		___ public		<input checked="" type="checkbox"/> occupied		___ agriculture	
<input checked="" type="checkbox"/> building(s)		<input checked="" type="checkbox"/> private		___ unoccupied		___ commercial	
___ structure		___ both		___ work in progress		___ educational	
___ site		PUBLIC ACQUISITION		ACCESSIBLE		___ entertainment	
___ object		___ in process		<input checked="" type="checkbox"/> yes: restricted		___ government	
		___ being considered		___ yes: unrestricted		___ industrial	
		<input checked="" type="checkbox"/> N/A		___ no		___ military	
						___ other: _____	
4. OWNER OF PROPERTY							
NAME		Epke Theore Banta Jr.					
STREET & NUMBER		Hwy 8					
CITY, TOWN		Berryman		VICINITY OF		Walton Township STATE Missouri	
5. LOCATION OF LEGAL DESCRIPTION							
Assessor's Office Phelps County Courthouse Rolla, Missouri 65401							
6. REPRESENTATION IN EXISTING SURVEYS							
TITLE (None)		Determined Eligible?		Yes	No	Federal	State
							County
							Local
7. DESCRIPTION							
CONDITION		CHECK ONE		CHECK ONE			
___ excellent		<input checked="" type="checkbox"/> unaltered		<input checked="" type="checkbox"/> original site			
<input checked="" type="checkbox"/> good		___ altered		___ moved date July 3 1986			
___ fair							
___ deteriorated							
___ ruins							
___ unexposed							
DESCRIBE THE PRESENT AND ORIGINAL (IF KNOWN) PHYSICAL APPEARANCE							

8. SIGNIFICANCE - Washington County Survey - Epke Banta House

PERIOD	AREAS OF SIGNIFICANCE - CHECK AND JUSTIFY BELOW			
<input type="checkbox"/> prehistoric	<input type="checkbox"/> archeology - prehistoric	<input checked="" type="checkbox"/> community planning	<input type="checkbox"/> landscape architecture	<input type="checkbox"/> religion
<input type="checkbox"/> 1400-1499	<input type="checkbox"/> archeology - historic	<input type="checkbox"/> conservation	<input type="checkbox"/> law	<input type="checkbox"/> science
<input type="checkbox"/> 1500-1599	<input type="checkbox"/> agriculture	<input type="checkbox"/> economics	<input type="checkbox"/> literature	<input type="checkbox"/> sculpture
<input type="checkbox"/> 1600-1699	<input type="checkbox"/> architecture	<input type="checkbox"/> education	<input type="checkbox"/> military	<input type="checkbox"/> social / humanitarian
<input type="checkbox"/> 1700-1799	<input type="checkbox"/> art	<input type="checkbox"/> engineering	<input type="checkbox"/> music	<input type="checkbox"/> theater
<input checked="" type="checkbox"/> 1800-1899	<input type="checkbox"/> commerce	<input type="checkbox"/> exploration / settlement	<input type="checkbox"/> philosophy	<input type="checkbox"/> transportation
<input type="checkbox"/> 1900-	<input type="checkbox"/> communications	<input type="checkbox"/> industry	<input type="checkbox"/> politics / government	<input type="checkbox"/> other (specify)
		<input type="checkbox"/> invention		

SPECIFIC DATES Circa 1811 BUILDER / ARCHITECT unknown

STATEMENT OF SIGNIFICANCE (IN ONE PARAGRAPH)

Community - This house is 175 years old and is one of the few remaining houses that was built by slaves.

9. MAJOR BIBLIOGRAPHICAL REFERENCES

Mr. Epke Banta

10. GEOGRAPHICAL DATA

ACREAGE OF PROPERTY 245 acres QUADRANGLE NAME Berryman Quad SCALE 1:24000

UTM REFERENCES

<p>A</p> <table border="1"> <tr> <td>1</td><td>5</td><td>6</td><td>6</td><td>8</td><td>6</td><td>2</td><td>0</td> <td>4</td><td>1</td><td>9</td><td>8</td><td>0</td><td>8</td><td>0</td> </tr> <tr> <td colspan="4">ZONE</td> <td colspan="4">EASTING</td> <td colspan="6">NORTHING</td> </tr> </table>	1	5	6	6	8	6	2	0	4	1	9	8	0	8	0	ZONE				EASTING				NORTHING						<p>B</p> <table border="1"> <tr> <td></td><td></td><td></td><td></td><td></td><td></td><td></td><td></td> <td></td><td></td><td></td><td></td><td></td><td></td><td></td> </tr> <tr> <td colspan="4">ZONE</td> <td colspan="4">EASTING</td> <td colspan="6">NORTHING</td> </tr> </table>																ZONE				EASTING				NORTHING					
1	5	6	6	8	6	2	0	4	1	9	8	0	8	0																																													
ZONE				EASTING				NORTHING																																																			
ZONE				EASTING				NORTHING																																																			
<p>C</p> <table border="1"> <tr> <td></td><td></td><td></td><td></td><td></td><td></td><td></td><td></td> <td></td><td></td><td></td><td></td><td></td><td></td><td></td> </tr> <tr> <td colspan="4">ZONE</td> <td colspan="4">EASTING</td> <td colspan="6">NORTHING</td> </tr> </table>																ZONE				EASTING				NORTHING						<p>D</p> <table border="1"> <tr> <td></td><td></td><td></td><td></td><td></td><td></td><td></td><td></td> <td></td><td></td><td></td><td></td><td></td><td></td><td></td> </tr> <tr> <td colspan="4">ZONE</td> <td colspan="4">EASTING</td> <td colspan="6">NORTHING</td> </tr> </table>																ZONE				EASTING				NORTHING					
ZONE				EASTING				NORTHING																																																			
ZONE				EASTING				NORTHING																																																			

VERBAL BOUNDARY DESCRIPTION AND JUSTIFICATION The Banta house is located in Walton township at the above referenced UTM coordinates. This location recognizes the building and the parameter of the grounds upon which it rests.


11. FORM PREPARED BY

NAME / TITLE Barbara S. Black - Assistant Historic Preservation Coordinator

ORGANIZATION Meramec Regional Planning Commission

ADDRESS 101 West Tenth Street, Rolla, Missouri 65401

DATE 1985



THE EPKE BANTA HOUSE
Berryman, Mo.

(Washington County Survey)

U. S. G. S. 7.5 Minute Topographic Map
Berryman Quadrangle
Scale: 1:24,000

UTM REFERENCES

Zone: 15

Easting: 668620

Northing: 4198080

WASHINGTON COUNTY SURVEY

REPORT NO. 169



THE EPKE BANTA HOUSE

Walton Township

T37N. R1W. S18.

Berryman, Mo.



WAAS001-024

MISSOURI OFFICE OF HISTORIC PRESERVATION / INVENTORY SURVEY FORM

1. NAME The Hewitt House

HISTORIC

AND / OR COMMON The Old Monroe House

2. LOCATION T37N. R1W. S20.

STREET & NUMBER Hwy 8

CITY, TOWN Berryman

VICINITY OF Walton Township

STATE Missouri

CODE 29 COUNTY Washington CODE 221

3. CLASSIFICATION

CATEGORY

OWNERSHIP

STATUS

PRESENT USE

__ district

__ public

☒ occupied

__ agriculture

__ museum

☒ building(s)

☒ private

__ unoccupied

__ commercial

__ park

__ structure

__ both

__ work in progress

__ educational

☒ private residence

__ site

PUBLIC ACQUISITION

ACCESSIBLE

__ entertainment

__ religious

__ object

__ in process

☒ yes: restricted

__ government

__ scientific

__ being considered

__ yes: unrestricted

__ industrial

__ transportation

☒ N/A

__ no

__ military

__ other: _____

4. OWNER OF PROPERTY

NAME Skip Wlshon

STREET & NUMBER Hwy 8

CITY, TOWN Berryman

VICINITY OF

STATE Missouri

5. LOCATION OF LEGAL DESCRIPTION

Assessor's Office
Phelps County Courthouse
Rolla, Missouri 65401

6. REPRESENTATION IN EXISTING SURVEYS

TITLE (None)

Determined Eligible?

Yes

No

Federal

State

County

Local

7. DESCRIPTION

CONDITION

CHECK ONE

CHECK ONE

__ excellent

__ deteriorated

☒ unaltered

☒ original site

__ good

__ ruins

__ altered

__ moved date July 3, 1986

☒ fair

__ unexposed

DESCRIBE THE PRESENT AND ORIGINAL (IF KNOWN) PHYSICAL APPEARANCE

This is a two story building with a stone foundation, clapboard on the outer walls, and a tin roof. It has a fieldstone rock fence around it. It is a Vernacular style of architecture.

8. SIGNIFICANCE - Washington County Survey - Hewitt Housee

PERIOD	AREAS OF SIGNIFICANCE - CHECK AND JUSTIFY BELOW			
<input type="checkbox"/> prehistoric	<input type="checkbox"/> archeology - prehistoric	<input checked="" type="checkbox"/> community planning	<input type="checkbox"/> landscape architecture	<input type="checkbox"/> religion
<input type="checkbox"/> 1400-1499	<input type="checkbox"/> archeology - historic	<input type="checkbox"/> conservation	<input type="checkbox"/> law	<input type="checkbox"/> science
<input type="checkbox"/> 1500-1599	<input type="checkbox"/> agriculture	<input type="checkbox"/> economics	<input type="checkbox"/> literature	<input type="checkbox"/> sculpture
<input type="checkbox"/> 1600-1699	<input type="checkbox"/> architecture	<input type="checkbox"/> education	<input type="checkbox"/> military	<input type="checkbox"/> social / humanitarian
<input type="checkbox"/> 1700-1799	<input type="checkbox"/> art	<input type="checkbox"/> engineering	<input type="checkbox"/> music	<input type="checkbox"/> theater
<input type="checkbox"/> 1800-1899	<input type="checkbox"/> commerce	<input type="checkbox"/> exploration / settlement	<input type="checkbox"/> philosophy	<input type="checkbox"/> transportation
<input checked="" type="checkbox"/> 1900-	<input type="checkbox"/> communications	<input type="checkbox"/> industry	<input type="checkbox"/> politics / government	<input type="checkbox"/> other (specify)
		<input type="checkbox"/> invention		

SPECIFIC DATES C1rcq 1900 BUILDER / ARCHITECT Unknwon

STATEMENT OF SIGNIFICANCE (IN ONE PARAGRAPH)

Community - The Hewitt house is one of the older houses along the Lost Creek community.

9. MAJOR BIBLIOGRAPHICAL REFERENCES

Epke Banta

10. GEOGRAPHICAL DATA

ACREAGE OF PROPERTY one lot size QUADRANGLE NAME Berryman Quad SCALE 1:24000
UTM REFERENCES

A

1	5	6	7	1	1	8	0
---	---	---	---	---	---	---	---

4	1	9	7	9	0	0
---	---	---	---	---	---	---

ZONE EASTING 9 NORTHING

B

--	--	--	--	--	--	--

--	--	--	--	--	--	--

--	--	--	--	--	--	--

ZONE EASTING NORTHING

C

--	--	--	--	--	--	--

--	--	--	--	--	--	--

D

--	--	--	--	--	--	--

--	--	--	--	--	--	--

VERBAL BOUNDARY DESCRIPTION AND JUSTIFICATION The Hewitt house is located in Walton township at the above referenced UTM coordinates. This location recognizes the building and the parameter of the grounds upon which it rests.

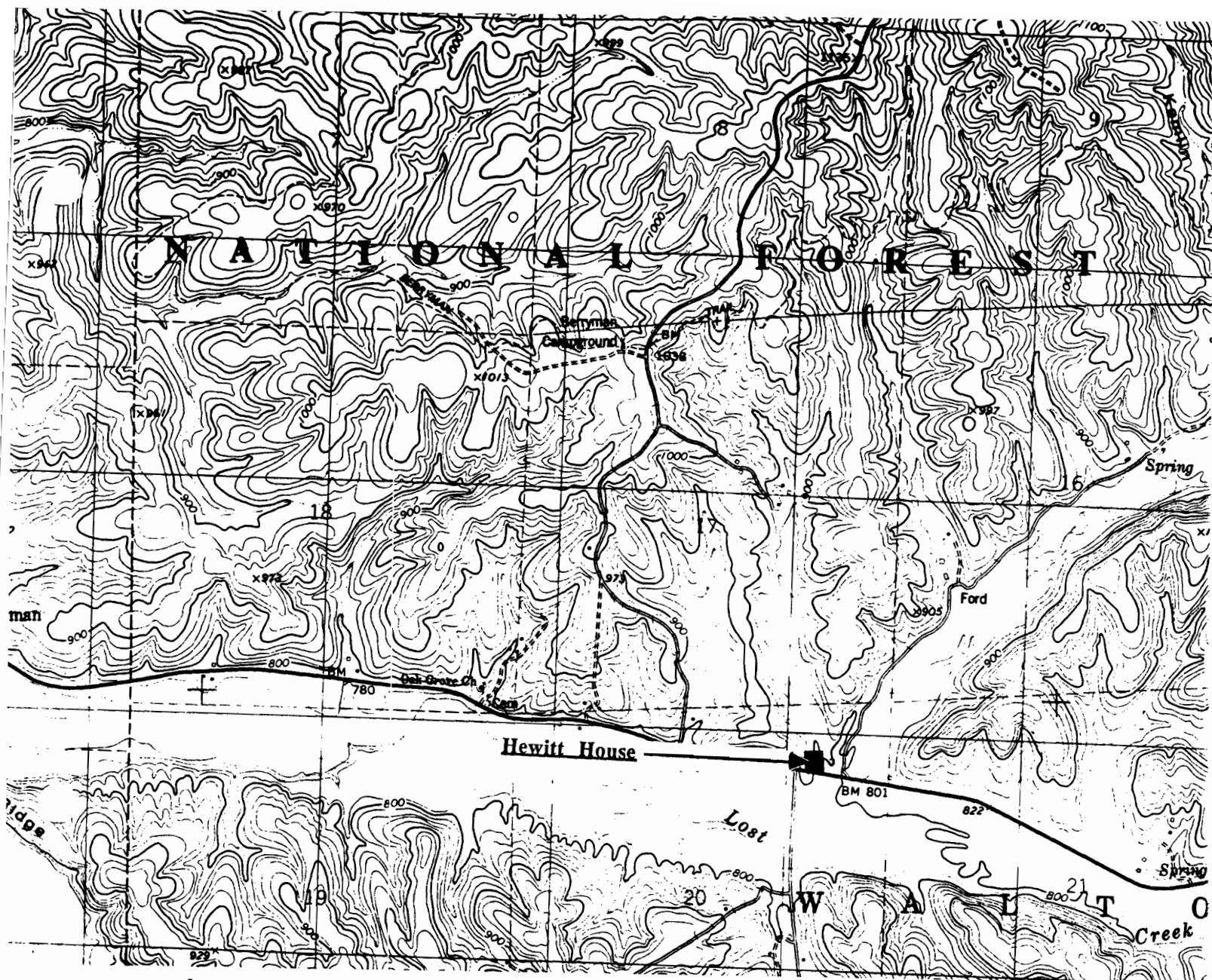
11. FORM PREPARED BY

NAME / TITLE Barbara S. Black - Assistant Historic Preservation Coordinator

ORGANIZATION Meramec Regional Planning Commission

ADDRESS 101 West Tenth Street, Rolla, Missouri 65401

DATE June 3, 1986



THE HEWITT HOUSE
Berryman, Mo.

(Washington County Survey)

U. S. G. S. 7.5 Minute Topographic Map
Berryman Quadrangle
Scale: 1:24,000

UTM REFERENCES
Zone: 15
Easting: 671180
Northing: 4197900

WASHINGTON COUNTY SURVEY

REPORT NO. 173



THE HEWITT HOUSE

Walton Township

T37N. R1W. S20.

Berryman, Mo.



WAAS001-025

MISSOURI OFFICE OF HISTORIC PRESERVATION / INVENTORY SURVEY FORM

1. NAME The Berryman Post Office	
HISTORIC	
AND / OR COMMON	
2. LOCATION T37N. R1W. S18.	
STREET & NUMBER Hwy. 8	
CITY, TOWN Berryman	VICINITY OF Walton Township
STATE Missouri	CODE 29 COUNTY Washington CODE 221
3. CLASSIFICATION	
CATEGORY	OWNERSHIP
<input type="checkbox"/> district	<input type="checkbox"/> public
<input checked="" type="checkbox"/> building(s)	<input checked="" type="checkbox"/> private
<input type="checkbox"/> structure	<input type="checkbox"/> both
<input type="checkbox"/> site	PUBLIC ACQUISITION
<input type="checkbox"/> object	<input type="checkbox"/> in process
	<input type="checkbox"/> being considered
	<input checked="" type="checkbox"/> N/A
STATUS	PRESENT USE
<input type="checkbox"/> occupied	<input type="checkbox"/> agriculture
<input checked="" type="checkbox"/> unoccupied	<input type="checkbox"/> commercial
<input type="checkbox"/> work in progress	<input type="checkbox"/> educational
ACCESSIBLE	<input type="checkbox"/> entertainment
<input checked="" type="checkbox"/> yes: restricted	<input type="checkbox"/> government
<input type="checkbox"/> yes: unrestricted	<input type="checkbox"/> industrial
<input type="checkbox"/> no	<input type="checkbox"/> military
	<input type="checkbox"/> museum
	<input type="checkbox"/> park
	<input type="checkbox"/> private residence
	<input type="checkbox"/> religious
	<input type="checkbox"/> scientific
	<input type="checkbox"/> transportation
	<input type="checkbox"/> other: _____
4. OWNER OF PROPERTY	
NAME Mr. Epke Banta	
STREET & NUMBER Hwy 8	
CITY, TOWN Berryman	VICINITY OF Washington County STATE Missouri
5. LOCATION OF LEGAL DESCRIPTION	
Assessor's Office Phelps County Courthouse Rolla, Missouri 65401	
6. REPRESENTATION IN EXISTING SURVEYS	
TITLE (None)	Determined Eligible? Yes No Federal State County Local
7. DESCRIPTION	
CONDITION	CHECK ONE
<input type="checkbox"/> excellent	<input checked="" type="checkbox"/> unaltered
<input type="checkbox"/> good	<input type="checkbox"/> altered
<input checked="" type="checkbox"/> fair	CHECK ONE
<input type="checkbox"/> deteriorated	<input checked="" type="checkbox"/> original site
<input type="checkbox"/> ruins	<input type="checkbox"/> moved date <u>July 3, 1985</u>
<input type="checkbox"/> unexposed	
DESCRIBE THE PRESENT AND ORIGINAL (IF KNOWN) PHYSICAL APPEARANCE	

This very irregularly shaped building was once used as the Berryman post office. It was built in 1930 by John Banta. It is a Vernacular style of architecture.

8. SIGNIFICANCE - Washington County Survey - Berryman Post Office

PERIOD	AREAS OF SIGNIFICANCE - CHECK AND JUSTIFY BELOW			
<input type="checkbox"/> prehistoric	<input type="checkbox"/> archeology - prehistoric	<input checked="" type="checkbox"/> community planning	<input type="checkbox"/> landscape architecture	<input type="checkbox"/> religion
<input type="checkbox"/> 1400-1499	<input type="checkbox"/> archeology - historic	<input type="checkbox"/> conservation	<input type="checkbox"/> law	<input type="checkbox"/> science
<input type="checkbox"/> 1500-1599	<input type="checkbox"/> agriculture	<input type="checkbox"/> economics	<input type="checkbox"/> literature	<input type="checkbox"/> sculpture
<input type="checkbox"/> 1600-1699	<input type="checkbox"/> architecture	<input type="checkbox"/> education	<input type="checkbox"/> military	<input type="checkbox"/> social / humanitarian
<input type="checkbox"/> 1700-1799	<input type="checkbox"/> art	<input type="checkbox"/> engineering	<input type="checkbox"/> music	<input type="checkbox"/> theater
<input type="checkbox"/> 1800-1899	<input type="checkbox"/> commerce	<input type="checkbox"/> exploration / settlement	<input type="checkbox"/> philosophy	<input type="checkbox"/> transportation
<input checked="" type="checkbox"/> 1900-	<input type="checkbox"/> communications	<input type="checkbox"/> industry	<input type="checkbox"/> politics / government	<input type="checkbox"/> other (specify)
		<input type="checkbox"/> invention		

SPECIFIC DATES 1930 BUILDER / ARCHITECT John Banta

STATEMENT OF SIGNIFICANCE (IN ONE PARAGRAPH)

Community - This building was once used as the Berryman Post Office.

9. MAJOR BIBLIOGRAPHICAL REFERENCES

Epke Banta

10. GEOGRAPHICAL DATA

ACREAGE OF PROPERTY 275 acres QUADRANGLE NAME Berryman Quad SCALE 1:24000
UTM REFERENCES

A	1 5	6 6 8 5 8 0	4 1 9 8 1 2 0	B							
	ZONE	EASTING	NORTHING		ZONE	EASTING	NORTHING				
C				D							

VERBAL BOUNDARY DESCRIPTION AND JUSTIFICATION The Banta Post Office is located in Walton township at the above referenced UTM coordinates. This location recognizes the building and the parameter or the grounds upon which it rests.

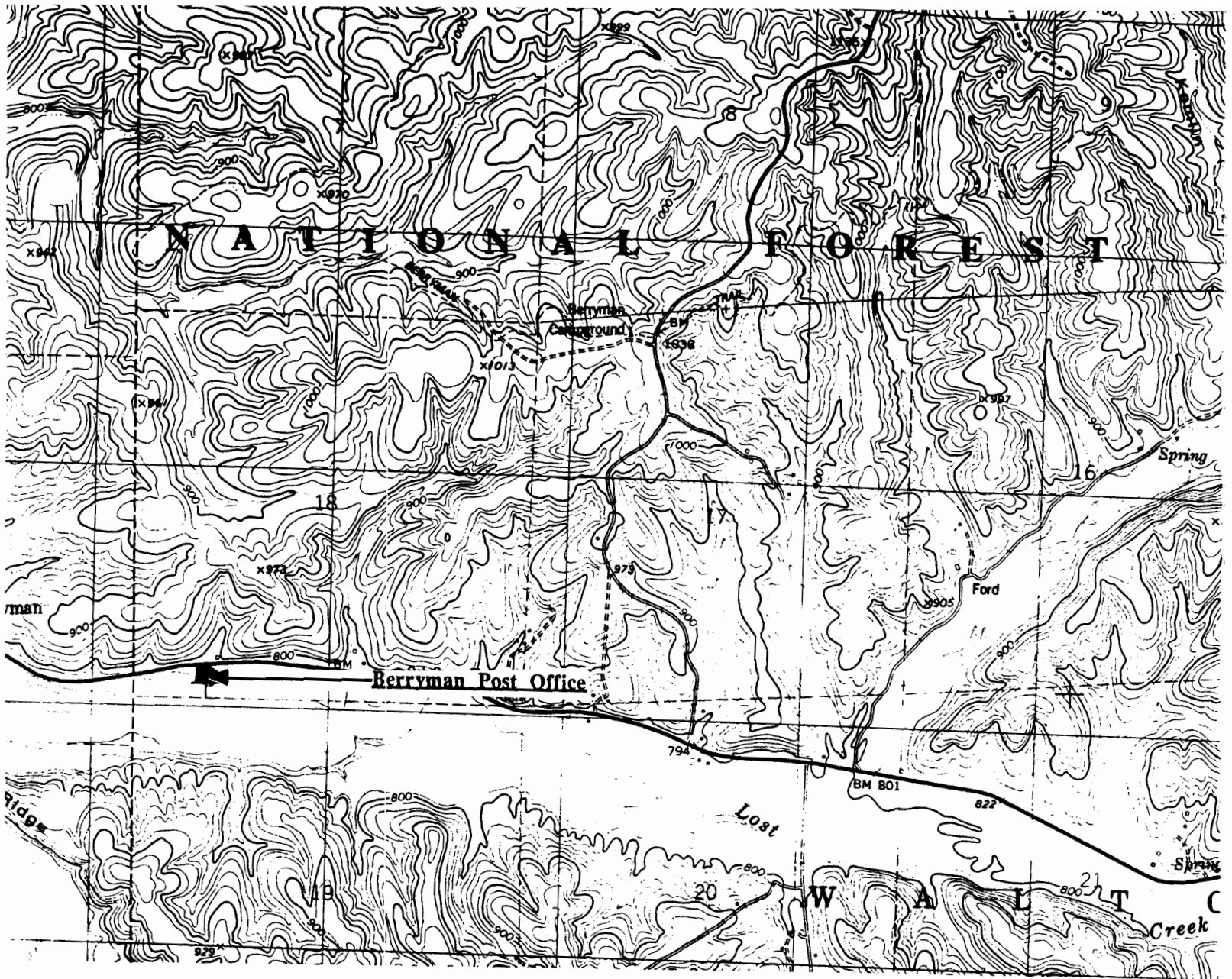
11. FORM PREPARED BY

NAME / TITLE Barbara S. Black - Assistant Historic Preservation Coordinator

ORGANIZATION Meramec Regional Planning Commission

ADDRESS 101 West Tenth Street, Rolla, Missouri 65401

DATE July 3, 1986



BERRYMAN POST OFFICE
Berryman, Mo.

(Washington County Survey)

U. S. G. S. 7.5 Minute Topographic Map
Berryman Quadrangle
Scale: 1:24,000

UTM REFERENCES
Zone: 15
Easting: 668580
Northing: 4198120

WASHINGTON COUNTY SURVEY

REPORT NO. 174



THE BERRYMAN POST OFFICE

Walton Township

T37N. R1W. S18.

Berryman, Mo.



WAAS001-026

MISSOURI OFFICE OF HISTORIC PRESERVATION / INVENTORY SURVEY FORM

1. NAME		The Berryman House	
HISTORIC			
AND / OR COMMON			
2. LOCATION		T37N. R2W. S13.	
STREET & NUMBER		Hwy 8	
CITY, TOWN		Berryman	
VICINITY OF		Walton Township	
STATE Missouri		CODE 29	COUNTY Washington CODE 221
3. CLASSIFICATION			
CATEGORY	OWNERSHIP	STATUS	PRESENT USE
<input type="checkbox"/> district	<input type="checkbox"/> public	<input checked="" type="checkbox"/> occupied	<input type="checkbox"/> agriculture
<input checked="" type="checkbox"/> building(s)	<input checked="" type="checkbox"/> private	<input type="checkbox"/> unoccupied	<input type="checkbox"/> commercial
<input type="checkbox"/> structure	<input type="checkbox"/> both	<input type="checkbox"/> work in progress	<input type="checkbox"/> educational
<input type="checkbox"/> site	PUBLIC ACQUISITION	ACCESSIBLE	<input checked="" type="checkbox"/> private residence
<input type="checkbox"/> object	<input type="checkbox"/> in process	<input checked="" type="checkbox"/> yes: restricted	<input type="checkbox"/> religious
	<input type="checkbox"/> being considered	<input type="checkbox"/> yes: unrestricted	<input type="checkbox"/> scientific
	<input checked="" type="checkbox"/> N/A	<input type="checkbox"/> no	<input type="checkbox"/> industrial
			<input type="checkbox"/> military
			<input type="checkbox"/> other: _____
4. OWNER OF PROPERTY			
NAME			
STREET & NUMBER			
CITY, TOWN		VICINITY OF Walton Township	STATE Missouri
5. LOCATION OF LEGAL DESCRIPTION			
Assessor's Office Phelps County Courthouse Rolla, Missouri 65401			
6. REPRESENTATION IN EXISTING SURVEYS			
TITLE (None)	Determined Eligible?	Yes	No
		Federal	State
		County	Local
7. DESCRIPTION			
CONDITION		CHECK ONE	CHECK ONE
<input type="checkbox"/> excellent	<input type="checkbox"/> deteriorated	<input checked="" type="checkbox"/> unaltered	<input checked="" type="checkbox"/> original site
<input type="checkbox"/> good	<input type="checkbox"/> ruins	<input type="checkbox"/> altered	<input type="checkbox"/> moved
<input checked="" type="checkbox"/> fair	<input type="checkbox"/> unexposed		date <u>May, 1986</u>

DESCRIBE THE PRESENT AND ORIGINAL (IF KNOWN) PHYSICAL APPEARANCE

The Berryman house is a large two story structure that must have been (at one time) an impressive example of architecture. The Berryman house has a rock foundation, weatherboard on the outer walls, and a tin roof. Rooflines are irregular with vergeboard ornamentation along the gables. A gazebo rests on the surrounding grounds. The Berryman house is an example of modified Victorian Gothic architecture.

8. SIGNIFICANCE - Washington County Survey - Berryman

PERIOD	AREAS OF SIGNIFICANCE - CHECK AND JUSTIFY BELOW			
<input type="checkbox"/> prehistoric	<input type="checkbox"/> archeology - prehistoric	<input checked="" type="checkbox"/> community planning	<input type="checkbox"/> landscape architecture	<input type="checkbox"/> religion
<input type="checkbox"/> 1400-1499	<input type="checkbox"/> archeology - historic	<input type="checkbox"/> conservation	<input type="checkbox"/> law	<input type="checkbox"/> science
<input type="checkbox"/> 1500-1599	<input type="checkbox"/> agriculture	<input type="checkbox"/> economics	<input type="checkbox"/> literature	<input type="checkbox"/> sculpture
<input type="checkbox"/> 1600-1699	<input type="checkbox"/> architecture	<input type="checkbox"/> education	<input type="checkbox"/> military	<input type="checkbox"/> social / humanitarian
<input type="checkbox"/> 1700-1799	<input type="checkbox"/> art	<input type="checkbox"/> engineering	<input type="checkbox"/> music	<input type="checkbox"/> theater
<input checked="" type="checkbox"/> 1800-1899	<input type="checkbox"/> commerce	<input type="checkbox"/> exploration / settlement	<input type="checkbox"/> philosophy	<input type="checkbox"/> transportation
<input type="checkbox"/> 1900-	<input type="checkbox"/> communications	<input type="checkbox"/> industry	<input checked="" type="checkbox"/> government	<input type="checkbox"/> other (specify)
		<input type="checkbox"/> invention		

SPECIFIC DATES	Circa 1886	BUILDER / ARCHITECT	John Berryman
----------------	------------	---------------------	---------------

STATEMENT OF SIGNIFICANCE (IN ONE PARAGRAPH)

Community/Government - John Berryman built part of the community of Berryman; he also was elected to the state legislature (representing Washington Co.) for two terms. Mr. Berryman also served as the postmaster of the community of Berryman.

9. MAJOR BIBLIOGRAPHICAL REFERENCES

The History of Crawford County and Cuba
James Ira Breuer

10. GEOGRAPHICAL DATA

ACREAGE OF PROPERTY unknown QUADRANGLE NAME Berryman Quad SCALE 1:24000
UTM REFERENCES

A	1 5	6 6 7 5 8 0	4 1 9 8 3 0 0	B							
	ZONE	EASTING	NORTHING		ZONE	EASTING	NORTHING				
C				D							

VERBAL BOUNDARY DESCRIPTION AND JUSTIFICATION The Berryman house is located in Walton township at the above referenced UTM coordinates. This location recognizes the building and the parameter of the grounds upon which it rests.

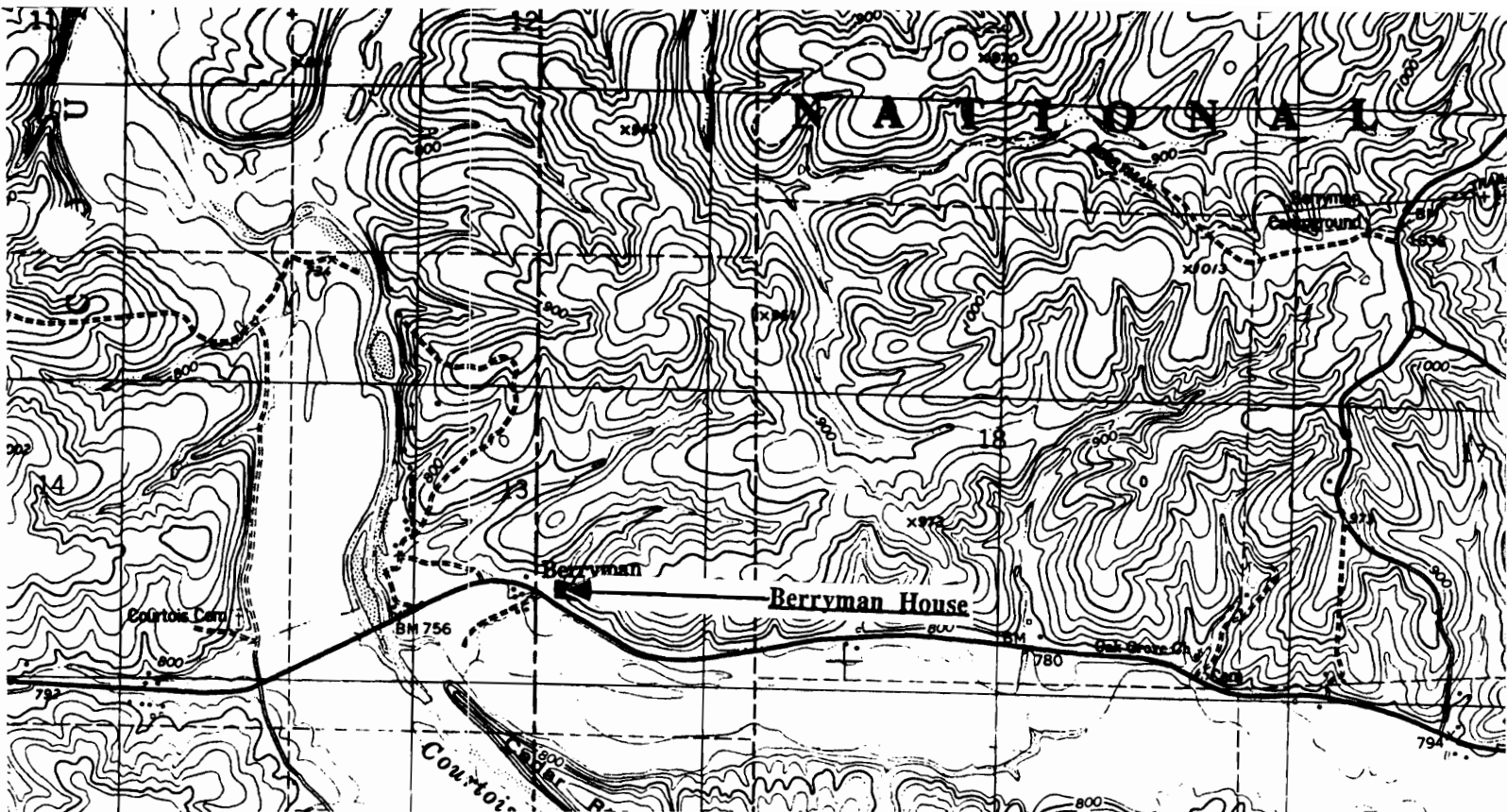
11. FORM PREPARED BY

NAME / TITLE Barbara S. Black - Assistant Historic Preservation Coordinator

ORGANIZATION Meramec Regional Planning Commission

ADDRESS 101 West Tenth Street, Rolla, Missouri 65401

DATE 5/1986



THE BERRYMAN HOUSE
Berryman, Mo.

(Washington County Survey)

U. S. G. S. 7.5 Minute Topographic Map
Berryman Quadrangle
Scale: 1:24,000

UTM REFERENCES
Zone: 15
Easting: 667580
Northing: 4198300

WASHINGTON COUNTY SURVEY

REPORT NO. 162



THE BERRYMAN HOUSE

Walton Township

T37N. R2W. S13.

Berryman, Mo.



WAA5001-027

MISSOURI OFFICE OF HISTORIC PRESERVATION / INVENTORY SURVEY FORM

1. NAME		Christian Church	
HISTORIC			
AND / OR COMMON			
2. LOCATION		T37N. R1W. S18.	
STREET & NUMBER		Hwy Y	
CITY, TOWN		Berryman	
		VICINITY OF Walton Township	
STATE Missouri		CODE 29	COUNTY Washington CODE 221
3. CLASSIFICATION			
CATEGORY	OWNERSHIP	STATUS	PRESENT USE
<input type="checkbox"/> district	<input type="checkbox"/> public	<input checked="" type="checkbox"/> occupied	<input type="checkbox"/> agriculture
<input checked="" type="checkbox"/> building(s)	<input type="checkbox"/> private	<input type="checkbox"/> unoccupied	<input type="checkbox"/> museum
<input type="checkbox"/> structure	<input checked="" type="checkbox"/> both	<input type="checkbox"/> work in progress	<input type="checkbox"/> commercial
<input type="checkbox"/> site	PUBLIC ACQUISITION	ACCESSIBLE	<input type="checkbox"/> educational
<input type="checkbox"/> object	<input type="checkbox"/> in process	<input checked="" type="checkbox"/> yes: restricted	<input type="checkbox"/> entertainment
	<input type="checkbox"/> being considered	<input type="checkbox"/> yes: unrestricted	<input checked="" type="checkbox"/> religious
	<input checked="" type="checkbox"/> N/A	<input type="checkbox"/> no	<input type="checkbox"/> government
			<input type="checkbox"/> industrial
			<input type="checkbox"/> military
			<input type="checkbox"/> other: _____
4. OWNER OF PROPERTY			
NAME		The Christian Church Community	
STREET & NUMBER			
CITY, TOWN		VICINITY OF	STATE Missouri
5. LOCATION OF LEGAL DESCRIPTION			
Assessor's Office Phelps County Courthouse Rolla, Missouri 65401			
6. REPRESENTATION IN EXISTING SURVEYS			
TITLE (None)	Determined Eligible?	Yes	No
		Federal	State
		County	Local
7. DESCRIPTION			
CONDITION		CHECK ONE	CHECK ONE
<input type="checkbox"/> excellent	<input type="checkbox"/> deteriorated	<input checked="" type="checkbox"/> unaltered	<input checked="" type="checkbox"/> original site
<input checked="" type="checkbox"/> good	<input type="checkbox"/> ruins	<input type="checkbox"/> altered	<input type="checkbox"/> moved date <u>May, 1986</u>
<input type="checkbox"/> fair	<input type="checkbox"/> unexposed		

DESCRIBE THE PRESENT AND ORIGINAL (IF KNOWN) PHYSICAL APPEARANCE

The Christian Church is a one story structure of a rectangular plan shape. This is a very quaint and well kept building. Basic construction features of this building include a rock slab foundation and weatherboard on the outer walls. Windows are of simple sash design; the double front doors are made of wood. It has medium pitch gable roofline. The Christian Church (the Oak Grove Church) is an example of Utilitarian Church architecture.

8. SIGNIFICANCE - Washington County Survey - CHIistian Church (Oak Grove Church)

PERIOD	AREAS OF SIGNIFICANCE - CHECK AND JUSTIFY BELOW			
<input type="checkbox"/> prehistoric	<input type="checkbox"/> archeology - prehistoric	<input type="checkbox"/> community planning	<input type="checkbox"/> landscape architecture	<input checked="" type="checkbox"/> religion
<input type="checkbox"/> 1400-1499	<input type="checkbox"/> archeology - historic	<input type="checkbox"/> conservation	<input type="checkbox"/> law	<input type="checkbox"/> science
<input type="checkbox"/> 1500-1599	<input type="checkbox"/> agriculture	<input type="checkbox"/> economics	<input type="checkbox"/> literature	<input type="checkbox"/> sculpture
<input type="checkbox"/> 1600-1699	<input type="checkbox"/> architecture	<input type="checkbox"/> education	<input type="checkbox"/> military	<input type="checkbox"/> social / humanitarian
<input type="checkbox"/> 1700-1799	<input type="checkbox"/> art	<input type="checkbox"/> engineering	<input type="checkbox"/> music	<input type="checkbox"/> theater
<input checked="" type="checkbox"/> 1800-1899	<input type="checkbox"/> commerce	<input type="checkbox"/> exploration / settlement	<input type="checkbox"/> philosophy	<input type="checkbox"/> transportation
<input type="checkbox"/> 1900-	<input type="checkbox"/> communications	<input type="checkbox"/> industry	<input type="checkbox"/> politics / government	<input type="checkbox"/> other (specify)
		<input type="checkbox"/> invention		

SPECIFIC DATES Circa 1890 BUILDER / ARCHITECT Unknown

STATEMENT OF SIGNIFICANCE (IN ONE PARAGRAPH)

Religion - This building is used as a Church.

9. MAJOR BIBLIOGRAPHICAL REFERENCES

Barbara S. Black

10. GEOGRAPHICAL DATA

ACREAGE OF PROPERTY approx one acre QUADRANGLE NAME Berryman Quad SCALE 1:24000
UTM REFERENCES

A

1	5	6	6	7	5	6	0
---	---	---	---	---	---	---	---

4	1	9	8	0	6	0
---	---	---	---	---	---	---

ZONE EASTING NORTHING

B

--	--	--	--	--	--	--	--

--	--	--	--	--	--	--	--

--	--	--	--	--	--	--	--

ZONE EASTING NORTHING

C

--	--	--	--	--	--	--	--

--	--	--	--	--	--	--	--

--	--	--	--	--	--	--	--

D

--	--	--	--	--	--	--	--

--	--	--	--	--	--	--	--

--	--	--	--	--	--	--	--

VERBAL BOUNDARY DESCRIPTION AND JUSTIFICATION The Christian Church is located in Walton township at the above referenced UTM coordinates. This location recognizes the building and the parameter of the grounds upon which it rests.

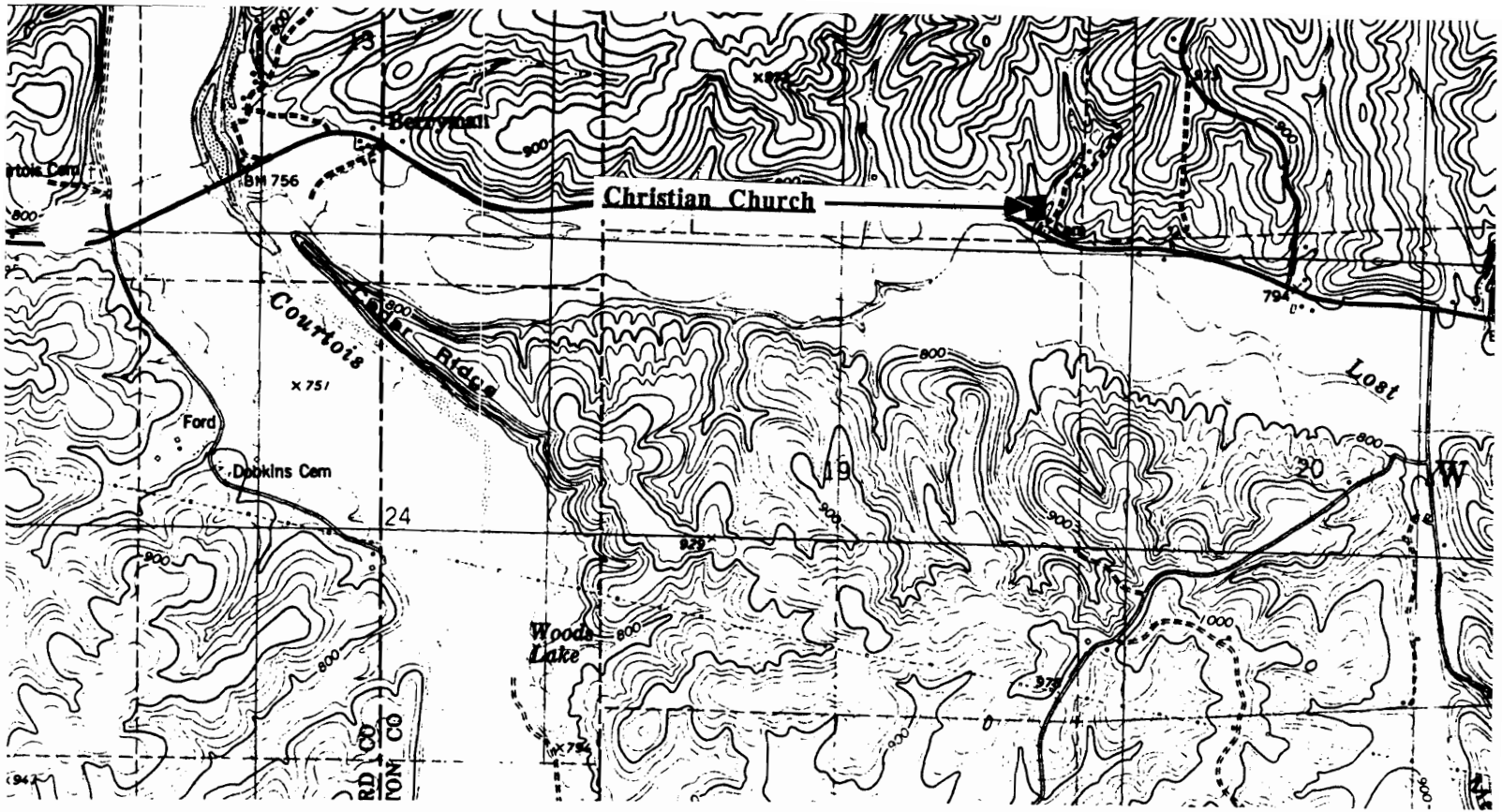
11. FORM PREPARED BY

NAME / TITLE Barbara S. Black - Assistant Historic Preservation Coordinantor

ORGANIZATION Meramec Regional Planning Commission

ADDRESS 101 West Tenth Street, Rolla, Missouri 65401

DATE 1986



CHRISTIAN CHURCH
Berryman, Mo.

(Washington County Survey)

U. S. G. S. 7.5 Minute Topographic Map
Tiff Quadrangle
Scale: 1:24,000

UTM REFERENCES
Zone: 15
Easting: 667560
Northing: 4198060

WASHINGTON COUNTY SURVEY

REPORT NO. 165



CHRISTIAN CHURCH

Walton Township

T37N. R1W. S18.

Berryman, Mo.



WAASCOI-028

MISSOURI OFFICE OF HISTORIC PRESERVATION / INVENTORY SURVEY FORM

1. NAME Breton Creek Church

HISTORIC

AND / OR COMMON

2. LOCATION T38N. R2E. SUR

STREET & NUMBER Hwy. F

CITY, TOWN Breton Creek

VICINITY OF Liberty Township

STATE Missouri

CODE 29 COUNTY Washington CODE 221

3. CLASSIFICATION

CATEGORY

OWNERSHIP

STATUS

PRESENT USE

☐ district

☐ public

☐ occupied

☐ agriculture

☐ museum

☒ building(s)

☒ private

☐ unoccupied

☐ commercial

☐ park

☐ structure

☐ both

☐ work in progress

☐ educational

☒ private residence

☐ site

PUBLIC ACQUISITION

ACCESSIBLE

☐ entertainment

☐ religious

☐ object

☐ in process

☒ yes: restricted

☐ government

☐ scientific

☐ being considered

☐ yes: unrestricted

☐ industrial

☐ transportation

☒ N/A

☐ no

☐ military

☐ other: _____

4. OWNER OF PROPERTY

NAME

STREET & NUMBER

CITY, TOWN

VICINITY OF

STATE Missouri

5. LOCATION OF LEGAL DESCRIPTION

Assessor's Office
Phelps County Courthouse
Rolla, Missouri 65401

6. REPRESENTATION IN EXISTING SURVEYS

TITLE (None)

Determined Eligible?

Yes

No

Federal

State

County

Local

7. DESCRIPTION

CONDITION

CHECK ONE

CHECK ONE

☐ excellent

☐ deteriorated

☐ unaltered

☒ original site

☒ good

☐ ruins

☐ altered

☐ moved date May, 1986

☐ fair

☐ unexposed

DESCRIBE THE PRESENT AND ORIGINAL (IF KNOWN) PHYSICAL APPEARANCE

This building may have been used as the Breton Creek Church. It has had many additions made to it but the original section (see photograph) has a cement foundation, brick frame construction, and a shingle roof. Windows are of single sash style with one over one panes. This building is an example of Utilitarian Church architecture.

8. SIGNIFICANCE - Washington County Survey - Breton Creek Church

PERIOD	AREAS OF SIGNIFICANCE - CHECK AND JUSTIFY BELOW			
<input type="checkbox"/> prehistoric	<input type="checkbox"/> archeology - prehistoric	<input type="checkbox"/> community planning	<input type="checkbox"/> landscape architecture	<input checked="" type="checkbox"/> religion
<input type="checkbox"/> 1400-1499	<input type="checkbox"/> archeology - historic	<input type="checkbox"/> conservation	<input type="checkbox"/> law	<input type="checkbox"/> science
<input type="checkbox"/> 1500-1599	<input type="checkbox"/> agriculture	<input type="checkbox"/> economics	<input type="checkbox"/> literature	<input type="checkbox"/> sculpture
<input type="checkbox"/> 1600-1699	<input type="checkbox"/> architecture	<input type="checkbox"/> education	<input type="checkbox"/> military	<input type="checkbox"/> social / humanitarian
<input type="checkbox"/> 1700-1799	<input type="checkbox"/> art	<input type="checkbox"/> engineering	<input type="checkbox"/> music	<input type="checkbox"/> theater
<input type="checkbox"/> 1800-1899	<input type="checkbox"/> commerce	<input type="checkbox"/> exploration / settlement	<input type="checkbox"/> philosophy	<input type="checkbox"/> transportation
<input checked="" type="checkbox"/> 1900-	<input type="checkbox"/> communications	<input type="checkbox"/> industry	<input type="checkbox"/> politics / government	<input type="checkbox"/> other (specify)
		<input type="checkbox"/> invention		

SPECIFIC DATES	Circa 1936	BUILDER / ARCHITECT	Unknown
----------------	------------	---------------------	---------

STATEMENT OF SIGNIFICANCE (IN ONE PARAGRAPH)

Religion - This building may have been used as the Breton Creek Church.

9. MAJOR BIBLIOGRAPHICAL REFERENCES

Barbara S. Black

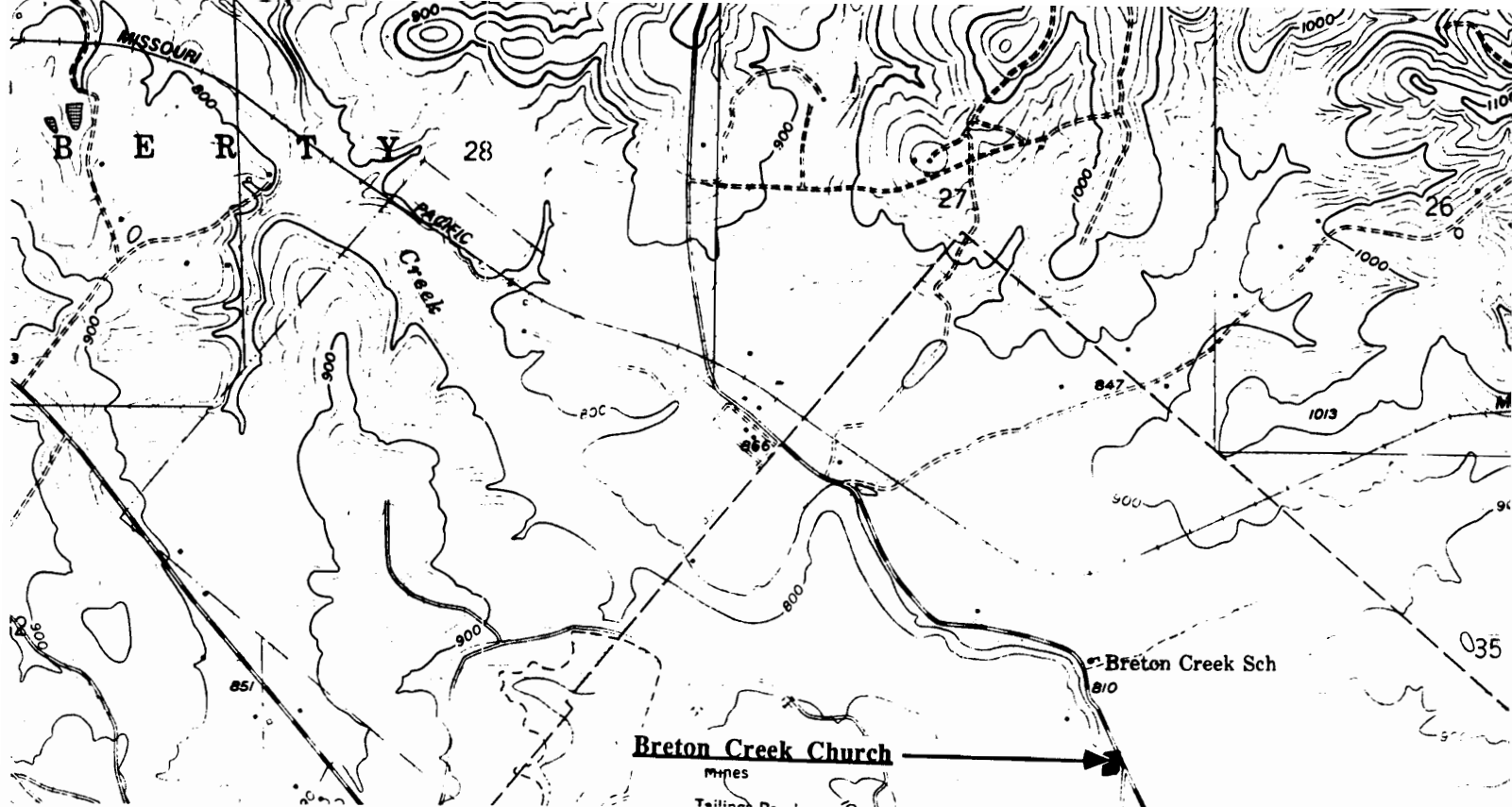
10. GEOGRAPHICAL DATA

ACREAGE OF PROPERTY	<u>unknown</u>	QUADRANGLE NAME	<u>Potosi Quad</u>	SCALE	<u>1:24000</u>
UTM REFERENCES					
A	<u>1</u> <u>5</u>	<u>6</u> <u>9</u> <u>3</u> <u>3</u> <u>2</u> <u>0</u>	<u>4</u> <u>2</u> <u>0</u> <u>4</u> <u>9</u> <u>8</u> <u>0</u>	B	<u> </u> <u> </u> <u> </u> <u> </u> <u> </u> <u> </u> <u> </u> <u> </u> <u> </u> <u> </u>
	ZONE	EASTING	NORTHING		ZONE EASTING NORTHING
C	<u> </u> <u> </u> <u> </u> <u> </u> <u> </u> <u> </u> <u> </u> <u> </u> <u> </u> <u> </u>	<u> </u> <u> </u> <u> </u> <u> </u> <u> </u> <u> </u> <u> </u> <u> </u> <u> </u> <u> </u>		D	<u> </u> <u> </u> <u> </u> <u> </u> <u> </u> <u> </u> <u> </u> <u> </u> <u> </u> <u> </u>

VERBAL BOUNDARY DESCRIPTION AND JUSTIFICATION The Breton Creek Church is located in Liberty township at the above referenced UTM coordinates. This location recognizes the building and the parameter of the grounds upon which it rests.

11. FORM PREPARED BY

NAME / TITLE	Barbara S. Black - Assistant Historic Preservation Coordinator		
ORGANIZATION	Meramec Regional Planning Commission		
ADDRESS	101 West Tenth Street, Rolla, Missouri 65401	DATE	May, 1986



BRETON CREEK CHURCH
Breton Creek, Mo.

(Washington County Survey)

U. S. G. S. 7.5 Minute Topographic Map
Potosi Quadrangle
Scale: 1:24,000

UTM REFERENCES
Zone: 15
Easting: 693320
Northing: 4204980

WASHINGTON COUNTY SURVEY

REPORT NO. 168



BRETON CREEK CHURCH

Liberty Township

T38N. R2E. SUR.

Breton Creek, Mo.



WAAS001-029

MISSOURI OFFICE OF HISTORIC PRESERVATION / INVENTORY SURVEY FORM

1. NAME Breton Creek School

HISTORIC

AND / OR COMMON

2. LOCATION T38N. R2E. SUR

STREET & NUMBER Hwy F

CITY, TOWN Breton Creek

VICINITY OF Breton Township

STATE Missouri

CODE 29

COUNTY Washington

CODE 221

3. CLASSIFICATION

CATEGORY

OWNERSHIP

STATUS

PRESENT USE

__ district

__ public

__ occupied

__ agriculture

__ museum

☒ building(s)

☒ private

☒ unoccupied

__ commercial

__ park

__ structure

__ both

__ work in progress

__ educational

__ private residence

__ site

PUBLIC ACQUISITION

ACCESSIBLE

__ entertainment

__ religious

__ object

__ in process

☒ yes: restricted

__ government

__ scientific

__ being considered

__ yes: unrestricted

__ industrial

__ transportation

☒ N/A

__ no

__ military

__ other: _____

4. OWNER OF PROPERTY

NAME

STREET & NUMBER

CITY, TOWN

VICINITY OF

STATE Missouri

5. LOCATION OF LEGAL DESCRIPTION

Assessor's Office
Pheps County Courthouse
Rolla, Missouri 65401

6. REPRESENTATION IN EXISTING SURVEYS

TITLE (None)

Determined Eligible?

Yes

No

Federal

State

County

Local

7. DESCRIPTION

CONDITION

☒ deteriorated

CHECK ONE

☒ unaltered

CHECK ONE

☒ original site

__ excellent

__ ruins

__ altered

__ moved

date May, 1986

__ good

__ fair

__ unexposed

DESCRIBE THE PRESENT AND ORIGINAL (IF KNOWN) PHYSICAL APPEARANCE

This building may have once been used as the Breton Creek School. It is a one story building of a rectangular plan shape. The foundation material of this building is unknown. It has a wood frame construction and seamed metal on the roof. This building is an example of Utilitarian architecture.

8. SIGNIFICANCE - Washington County Survey - Breton Creek School

PERIOD	AREAS OF SIGNIFICANCE - CHECK AND JUSTIFY BELOW				
<input type="checkbox"/> prehistoric	<input type="checkbox"/> archeology - prehistoric	<input type="checkbox"/> community planning	<input type="checkbox"/> landscape architecture	<input type="checkbox"/> religion	
<input type="checkbox"/> 1400-1499	<input type="checkbox"/> archeology - historic	<input type="checkbox"/> conservation	<input type="checkbox"/> law	<input type="checkbox"/> science	
<input type="checkbox"/> 1500-1599	<input type="checkbox"/> agriculture	<input type="checkbox"/> economics	<input type="checkbox"/> literature	<input type="checkbox"/> sculpture	
<input type="checkbox"/> 1600-1699	<input type="checkbox"/> architecture	<input checked="" type="checkbox"/> education	<input type="checkbox"/> military	<input type="checkbox"/> social / humanitarian	
<input type="checkbox"/> 1700-1799	<input type="checkbox"/> art	<input type="checkbox"/> engineering	<input type="checkbox"/> music	<input type="checkbox"/> theater	
<input type="checkbox"/> 1800-1899	<input type="checkbox"/> commerce	<input type="checkbox"/> exploration / settlement	<input type="checkbox"/> philosophy	<input type="checkbox"/> transportation	
<input checked="" type="checkbox"/> 1900-	<input type="checkbox"/> communications	<input type="checkbox"/> industry	<input type="checkbox"/> politics / government	<input type="checkbox"/> other (specify)	
		<input type="checkbox"/> invention			

SPECIFIC DATES	Circa 1920	BUILDER / ARCHITECT	Unknown
----------------	------------	---------------------	---------

STATEMENT OF SIGNIFICANCE (IN ONE PARAGRAPH)

Education - This building may have been used as the Breton Creek school at one time.

9. MAJOR BIBLIOGRAPHICAL REFERENCES

Barbara S. Black

10. GEOGRAPHICAL DATA

ACREAGE OF PROPERTY unknown QUADRANGLE NAME Potosi Quad SCALE 1:24000
UTM REFERENCES

A

1	5	6	9	3	3	6	0	4	2	0	4	8	8	0
ZONE		EASTING				NORTHING								

B

ZONE		EASTING				NORTHING								

C

--	--	--	--	--	--	--	--	--	--	--	--	--	--	--

D

--	--	--	--	--	--	--	--	--	--	--	--	--	--	--

VERBAL BOUNDARY DESCRIPTION AND JUSTIFICATION The Breton Creek School is located in Breton Township township at the above referenced UTM coordinates. This location recognizes the building and the parameter of the grounds upon which it rests.

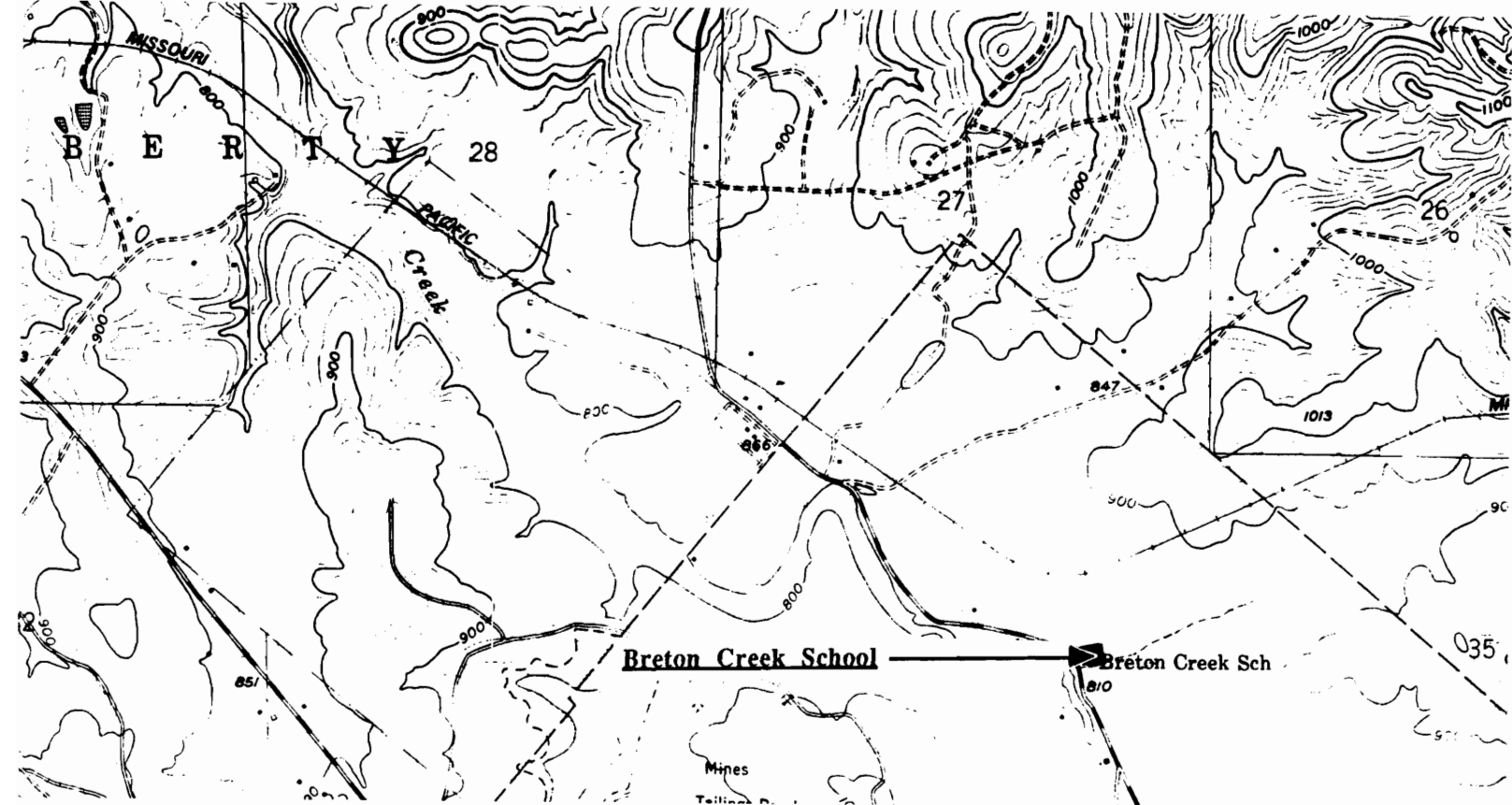
11. FORM PREPARED BY

NAME / TITLE Barbara S. Black - Assistant Historic Preservation Coordinator

ORGANIZATION Meramec Regional Planning Commission

ADDRESS 101 West Tenth Street, Rolla, Missouri 65401

DATE 1986



BRETON CREEK SCHOOL
Breton Creek, Mo.

(Washington County Survey)

U. S. G. S. 7.5 Minute Topographic Map
Potosi Quadrangle
Scale: 1:24,000

UTM REFERENCES

Zone: 15

Easting: 693360

Northing: 4204880

WASHINGTON COUNTY SURVEY

REPORT NO. 164



BRETON CREEK SCHOOL

Breton Township

T38N. R2E. SUR.

Breton Creek, Mo.



W AAS001 - 030

MISSOURI OFFICE OF HISTORIC PRESERVATION / INVENTORY SURVEY FORM

1. NAME The Lloyd Bourbon House

HISTORIC

AND / OR COMMON

2. LOCATION T38N. R4E. S28.

STREET & NUMBER Hwy. 47 & E

CITY, TOWN Cadet

VICINITY OF Union Township

STATE Missouri

CODE 29

COUNTY Washington

CODE 221

3. CLASSIFICATION

CATEGORY

OWNERSHIP

STATUS

PRESENT USE

 district

 public

☒ occupied

 agriculture

 museum

☒ building(s)

☒ private

 unoccupied

 commercial

 park

 structure

 both

 work in progress

 educational

☒ private residence

 site

PUBLIC ACQUISITION

ACCESSIBLE

 entertainment

 religious

 object

 in process

☒ yes: restricted

 government

 scientific

 being considered

 yes: unrestricted

 industrial

 transportation

☒ N/A

 no

 military

 other:

4. OWNER OF PROPERTY

NAME National Lead & Chemical Company

STREET & NUMBER

CITY, TOWN

VICINITY OF

STATE Missouri

5. LOCATION OF LEGAL DESCRIPTION

Assessor's Office
Phelps County Courthouse
Rolla, Missouri 65401

6. REPRESENTATION IN EXISTING SURVEYS

TITLE (None)

Determined Eligible?

Yes

No

Federal

State

County

Local

7. DESCRIPTION

CONDITION

CHECK ONE

CHECK ONE

 excellent

 deteriorated

☒ unaltered

☒ original site

 good

 ruins

 altered

 moved

date May 8, 1986

☒ fair

 unexposed

DESCRIBE THE PRESENT AND ORIGINAL (IF KNOWN) PHYSICAL APPEARANCE

The Lloyd Bourbon house is a 1 1/2 story building of a rectangular plan shape; the original section of the building was made of logs. It has a rock block foundation, a wooden frame and a seamed metal roof. The roofline is of gable pitch and it has a center ridge brick chimney. The Bourbon house is an example of Ozark log architecture.

8. SIGNIFICANCE - *Washington County Survey - Bourbon*

PERIOD	AREAS OF SIGNIFICANCE - CHECK AND JUSTIFY BELOW				
<input type="checkbox"/> prehistoric	<input type="checkbox"/> archeology - prehistoric	<input type="checkbox"/> community planning	<input type="checkbox"/> landscape architecture	<input type="checkbox"/> religion	
<input type="checkbox"/> 1400-1499	<input type="checkbox"/> archeology - historic	<input type="checkbox"/> conservation	<input type="checkbox"/> law	<input type="checkbox"/> science	
<input type="checkbox"/> 1500-1599	<input type="checkbox"/> agriculture	<input type="checkbox"/> economics	<input type="checkbox"/> literature	<input type="checkbox"/> sculpture	
<input type="checkbox"/> 1600-1699	<input checked="" type="checkbox"/> architecture	<input type="checkbox"/> education	<input type="checkbox"/> military	<input type="checkbox"/> social / humanitarian	
<input type="checkbox"/> 1700-1799	<input type="checkbox"/> art	<input type="checkbox"/> engineering	<input type="checkbox"/> music	<input type="checkbox"/> theater	
<input type="checkbox"/> 1800-1899	<input type="checkbox"/> commerce	<input type="checkbox"/> exploration / settlement	<input type="checkbox"/> philosophy	<input type="checkbox"/> transportation	
<input checked="" type="checkbox"/> 1900-	<input type="checkbox"/> communications	<input type="checkbox"/> industry	<input type="checkbox"/> politics / government	<input type="checkbox"/> other (specify)	
		<input type="checkbox"/> invention			

SPECIFIC DATES Circa 1926

BUILDER / ARCHITECT possibly (Boyer)

STATEMENT OF SIGNIFICANCE (IN ONE PARAGRAPH)

Architecture - The Bourbon house is an exmple of log architecture.

9. MAJOR BIBLIOGRAPHICAL REFERENCES

Lloyd Bourbon

10. GEOGRAPHICAL DATA

ACREAGE OF PROPERTY one acre QUADRANGLE NAME Mineral Point Quad SCALE 1:24000
UTM REFERENCES

A

1	5	7	0	1	2	4	0
---	---	---	---	---	---	---	---

4	2	0	7	2	6	0
---	---	---	---	---	---	---

ZONE EASTING NORTHING

B

--	--	--	--	--	--	--	--

--	--	--	--	--	--	--	--

--	--	--	--	--	--	--	--

ZONE EASTING NORTHING

C

--	--	--	--	--	--	--	--

--	--	--	--	--	--	--	--

D

--	--	--	--	--	--	--	--

--	--	--	--	--	--	--	--

VERBAL BOUNDARY DESCRIPTION AND JUSTIFICATION The Bourbon house is located in Union township at the above referenced UTM coordinates. This location recognizes the building and the parameter of the grounds upon which it rests.

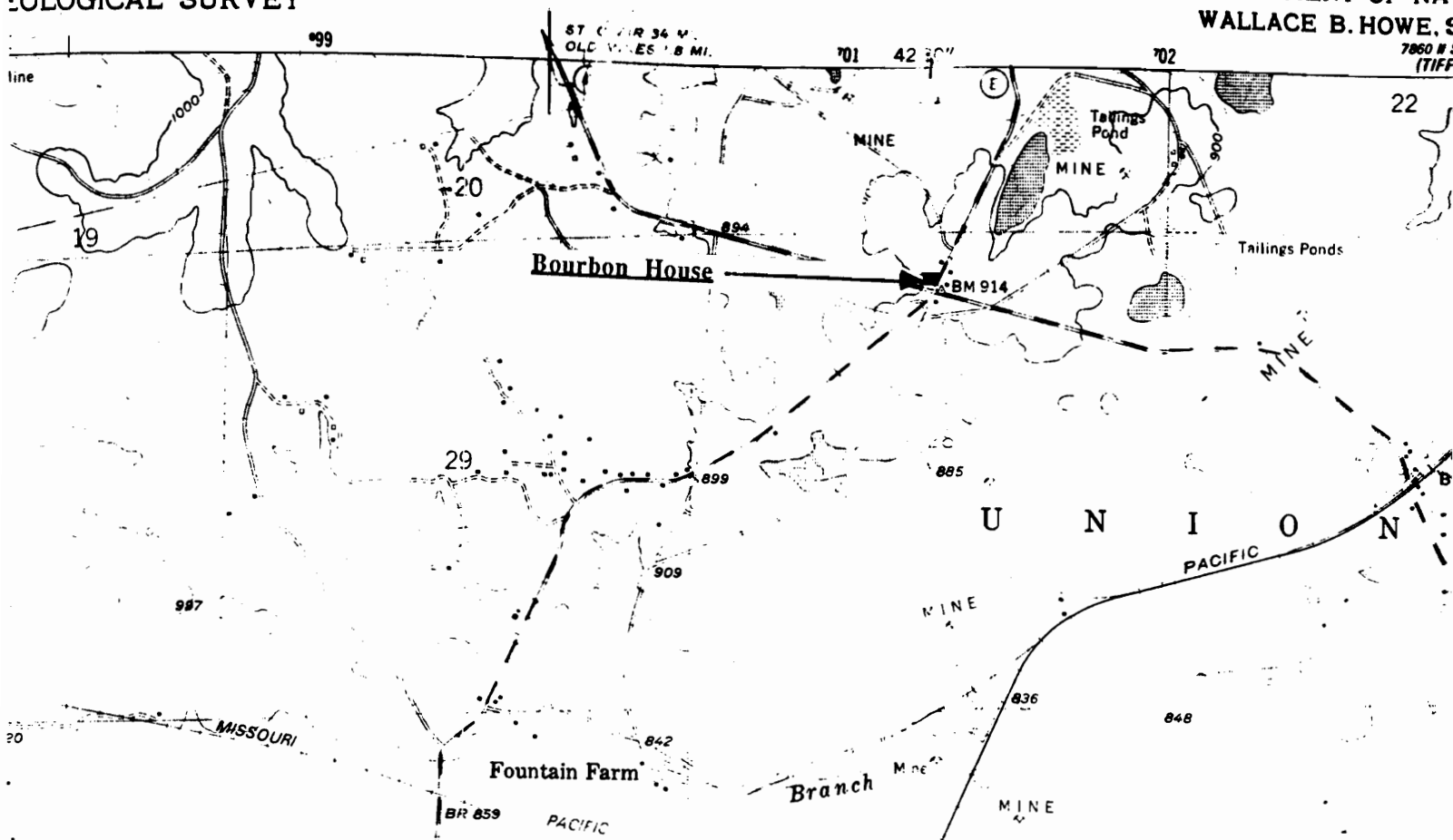
11. FORM PREPARED BY

NAME / TITLE Barbara S. Black - Assistant Historic Preservation Coordinator

ORGANIZATION Meramec Regional Planning Commission

ADDRESS 101 West Tenth Street, Rolla, Missouri 65401

DATE 5-8-86



THE BOURBON HOUSE
Cadet, Mo.

(Washington County Survey)

U. S. G. S. 7.5 Minute Topographic Map
Mineral Point Quadrangle
Scale: 1:24,000

UTM REFERENCES
Zone: 15
Easting: 701240
Northing: 4207260

WASHINGTON COUNTY SURVEY

REPORT NO. 84



BOURBON HOUSE

Union Township

T39N. R4E. S28.

Cadet, Mo.



WAAS001-031

MISSOURI OFFICE OF HISTORIC PRESERVATION / INVENTORY SURVEY FORM

1. NAME **Cadet House**

HISTORIC

AND / OR COMMON

2. LOCATION **T38N. R3E. S27.**

STREET & NUMBER **Roderick Rd.,**

CITY, TOWN **Cadet**

VICINITY OF **Union Township**

STATE **Missouri**

CODE **29**

COUNTY **Washington**

CODE **221**

3. CLASSIFICATION

CATEGORY

OWNERSHIP

STATUS

PRESENT USE

☐ district

☐ public

☐ occupied

☐ agriculture

☐ museum

☒ building(s)

☒ private

☒ unoccupied

☐ commercial

☐ park

☐ structure

☐ both

☐ work in progress

☐ educational

☒ private residence

☐ site

PUBLIC ACQUISITION

ACCESSIBLE

☐ entertainment

☐ religious

☐ object

☐ in process

☒ yes: restricted

☐ government

☐ scientific

☐ being considered

☐ yes: unrestricted

☐ industrial

☐ transportation

☒ N/A

☐ no

☐ military

☐ other: _____

4. OWNER OF PROPERTY

NAME **Unknown**

STREET & NUMBER

CITY, TOWN

VICINITY OF

STATE **Missouri**

5. LOCATION OF LEGAL DESCRIPTION

Assessor's Office
Phelps County Courthouse
Rolla, Missouri 65401

6. REPRESENTATION IN EXISTING SURVEYS

TITLE **(None)**

Determined Eligible?

Yes

No

Federal

State

County

Local

7. DESCRIPTION

CONDITION

☐ excellent

☐ deteriorated

CHECK ONE

☒ unaltered

CHECK ONE

☒ original site

☐ good

☐ ruins

☐ altered

☐ moved

date **June 2, 1986**

☒ fair

☐ unexposed

DESCRIBE THE PRESENT AND ORIGINAL (IF KNOWN) PHYSICAL APPEARANCE

This building was once used as a cafe'. It is a two story building of a square plan shape. It has a rock foundation, and a tin roof and a truncated roofline. Windows are four panes of simple sash design. This building is an example of American Foursquare architecture.

8. SIGNIFICANCE - Washington County Survey - Cadet House

PERIOD	AREAS OF SIGNIFICANCE - CHECK AND JUSTIFY BELOW				
<input type="checkbox"/> prehistoric	<input type="checkbox"/> archeology - prehistoric	<input type="checkbox"/> community planning	<input type="checkbox"/> landscape architecture	<input type="checkbox"/> religion	
<input type="checkbox"/> 1400-1499	<input type="checkbox"/> archeology - historic	<input type="checkbox"/> conservation	<input type="checkbox"/> law	<input type="checkbox"/> science	
<input type="checkbox"/> 1500-1599	<input type="checkbox"/> agriculture	<input type="checkbox"/> economics	<input type="checkbox"/> literature	<input type="checkbox"/> sculpture	
<input type="checkbox"/> 1600-1699	<input checked="" type="checkbox"/> architecture	<input type="checkbox"/> education	<input type="checkbox"/> military	<input type="checkbox"/> social / humanitarian	
<input type="checkbox"/> 1700-1799	<input type="checkbox"/> art	<input type="checkbox"/> engineering	<input type="checkbox"/> music	<input type="checkbox"/> theater	
<input checked="" type="checkbox"/> 1800-1899	<input type="checkbox"/> commerce	<input type="checkbox"/> exploration / settlement	<input type="checkbox"/> philosophy	<input type="checkbox"/> transportation	
<input type="checkbox"/> 1900-	<input type="checkbox"/> communications	<input type="checkbox"/> industry	<input type="checkbox"/> politics / government	<input type="checkbox"/> other (specify)	
		<input type="checkbox"/> invention			

SPECIFIC DATES	Circa 1890	BUILDER / ARCHITECT	Unknown
----------------	------------	---------------------	---------

STATEMENT OF SIGNIFICANCE (IN ONE PARAGRAPH)

Architecture - This building is a rare example of American Foursquare architecture in Washington County.

9. MAJOR BIBLIOGRAPHICAL REFERENCES

James DeGornia
Cadet

10. GEOGRAPHICAL DATA

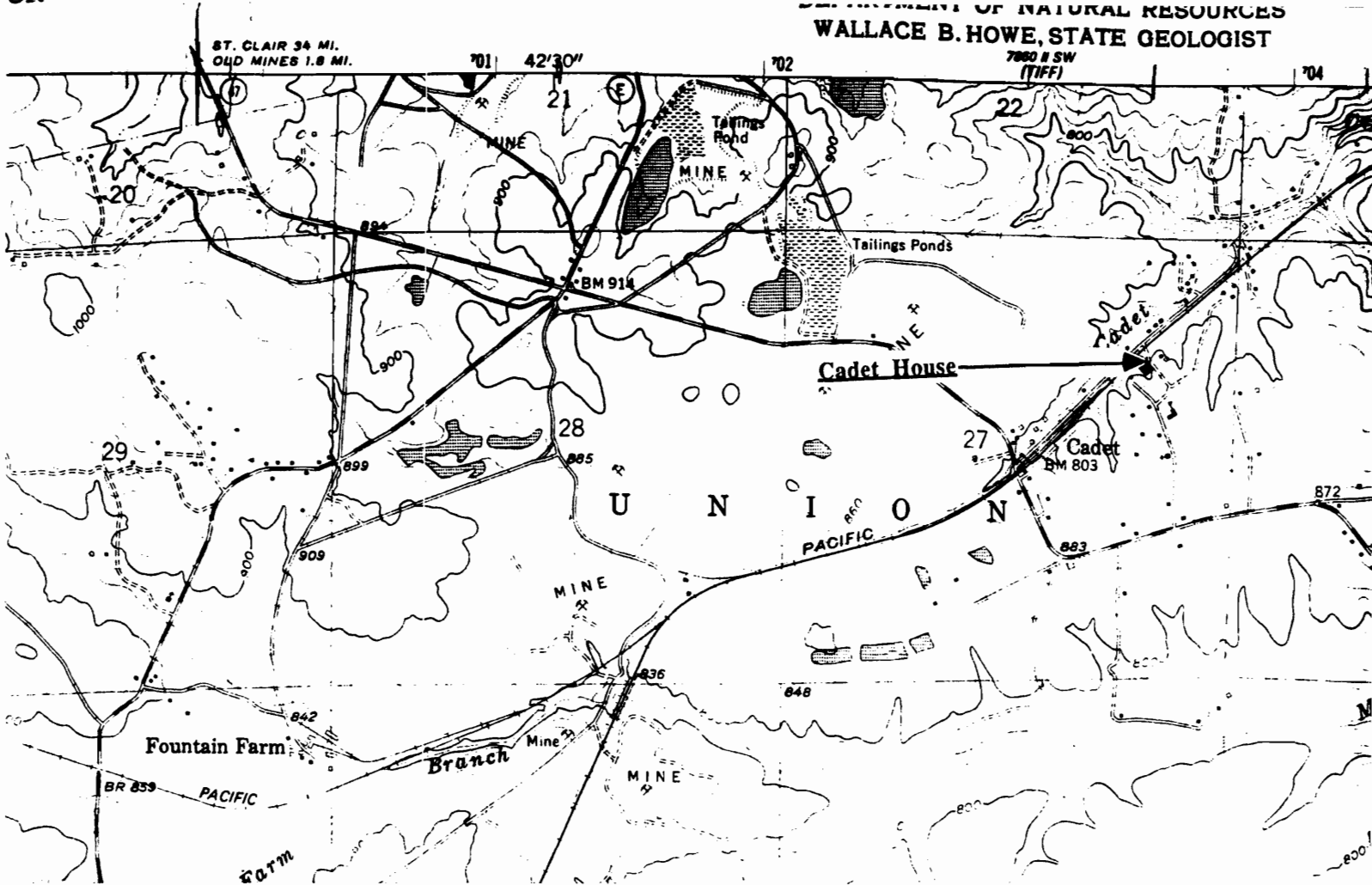
ACREAGE OF PROPERTY one lot size QUADRANGLE NAME Mineral Point Quad SCALE 1:24000
UTM REFERENCES

A	1 5 7 0 3 4 8 0	4 2 0 7 1 0 0	B							
	ZONE	EASTING	NORTHING		ZONE	EASTING	NORTHING			
C				D						

VERBAL BOUNDARY DESCRIPTION AND JUSTIFICATION The Cadet house is located in Union township at the above referenced UTM coordinates. This location recognizes the building and the parameter of the grounds upon which it rests.

11. FORM PREPARED BY

NAME / TITLE	Barbara S. Black - Assistant Historic Preservation Coordinator		
ORGANIZATION	Meramec Regional Planning Commission		
ADDRESS	101 West Tenth Street, Rolla, Missouri 65401	DATE	6-2-86



CADET HOUSE
Cadet, Mo.

(Washington County Survey)

U. S. G. S. 7.5 Minute Topographic Map
Mineral Point Quadrangle
Scale: 1:24,000

UTM REFERENCES
Zone: 15
Easting: 703480
Northing: 4207100

WASHINGTON COUNTY SURVEY

REPORT NO. 62



CADET HOUSE

Union Township

T38N. R3E. S27.

Cadet, Mo.



WAAS001-032

MISSOURI OFFICE OF HISTORIC PRESERVATION / INVENTORY SURVEY FORM

1. NAME The Politte Log House	
HISTORIC	
AND / OR COMMON Minnie Yarborough	
2. LOCATION T38N. R3E. S27.	
STREET & NUMBER	
CITY, TOWN Cadet	VICINITY OF Union Township
STATE Missouri	CODE 29 COUNTY Washington CODE 221
3. CLASSIFICATION	
CATEGORY ___ district <input checked="" type="checkbox"/> building(s) ___ structure ___ site ___ object	OWNERSHIP ___ public <input checked="" type="checkbox"/> private ___ both PUBLIC ACQUISITION ___ in process ___ being considered <input checked="" type="checkbox"/> N/A
STATUS <input checked="" type="checkbox"/> occupied ___ unoccupied ___ work in progress ACCESSIBLE <input checked="" type="checkbox"/> yes: restricted ___ yes: unrestricted ___ no	PRESENT USE ___ agriculture ___ commercial ___ educational ___ entertainment ___ government ___ industrial ___ military ___ museum ___ park <input checked="" type="checkbox"/> private residence ___ religious ___ scientific ___ transportation ___ other:
4. OWNER OF PROPERTY	
NAME Roger Politte	
STREET & NUMBER	
CITY, TOWN Hillsboro	VICINITY OF STATE Missouri
5. LOCATION OF LEGAL DESCRIPTION	
Assessor's Office Phelps County Courthouse Rolla, Missouri 65401	
6. REPRESENTATION IN EXISTING SURVEYS	
TITLE (None)	Determined Eligible? Yes No Federal State County Local
7. DESCRIPTION	
CONDITION ___ excellent ___ good <input checked="" type="checkbox"/> fair	___ deteriorated ___ ruins ___ unexposed
CHECK ONE <input checked="" type="checkbox"/> unaltered ___ altered	CHECK ONE <input checked="" type="checkbox"/> original site ___ moved date <u>June 2, 1986</u>

DESCRIBE THE PRESENT AND ORIGINAL (IF KNOWN) PHYSICAL APPEARANCE

This building was originally a log building that has been added onto. It has a rock foundation, log and mortar, and a side brick chimney. A partially enclosed porch has been added to the front of the house.

8. SIGNIFICANCE - Washington County Survey - Politte Log Cabin

PERIOD	AREAS OF SIGNIFICANCE - CHECK AND JUSTIFY BELOW				
<input type="checkbox"/> prehistoric	<input type="checkbox"/> archeology - prehistoric	<input type="checkbox"/> community planning	<input type="checkbox"/> landscape architecture	<input type="checkbox"/> religion	
<input type="checkbox"/> 1400-1499	<input type="checkbox"/> archeology - historic	<input type="checkbox"/> conservation	<input type="checkbox"/> law	<input type="checkbox"/> science	
<input type="checkbox"/> 1500-1599	<input type="checkbox"/> agriculture	<input type="checkbox"/> economics	<input type="checkbox"/> literature	<input type="checkbox"/> sculpture	
<input type="checkbox"/> 1600-1699	<input checked="" type="checkbox"/> architecture	<input type="checkbox"/> education	<input type="checkbox"/> military	<input type="checkbox"/> social / humanitarian	
<input type="checkbox"/> 1700-1799	<input type="checkbox"/> art	<input type="checkbox"/> engineering	<input type="checkbox"/> music	<input type="checkbox"/> theater	
<input type="checkbox"/> 1800-1899	<input type="checkbox"/> commerce	<input type="checkbox"/> exploration / settlement	<input type="checkbox"/> philosophy	<input type="checkbox"/> transportation	
<input checked="" type="checkbox"/> 1900-	<input type="checkbox"/> communications	<input type="checkbox"/> industry	<input type="checkbox"/> politics / government	<input type="checkbox"/> other (specify)	
		<input type="checkbox"/> invention			

SPECIFIC DATES Circa 1911 BUILDER / ARCHITECT Eli Politte

STATEMENT OF SIGNIFICANCE (IN ONE PARAGRAPH)

Architecture - The Politte building is an example of log architecture.

9. MAJOR BIBLIOGRAPHICAL REFERENCES

James DeGonia
Cadet, Mo

10. GEOGRAPHICAL DATA

ACREAGE OF PROPERTY approx one acre QUADRANGLE NAME Mineral Pt. Quad SCALE 1:24000
UTM REFERENCES

A

1	5	7	0	3	8	8	0	4	2	0	7	7	6	0
---	---	---	---	---	---	---	---	---	---	---	---	---	---	---

 ZONE EASTING NORTHING

B

--	--	--	--	--	--	--	--	--	--	--	--	--	--	--

 ZONE EASTING NORTHING

C

--	--	--	--	--	--	--	--	--	--	--	--	--	--	--

D

--	--	--	--	--	--	--	--	--	--	--	--	--	--	--

VERBAL BOUNDARY DESCRIPTION AND JUSTIFICATION The Politte Log Cabin is located in Union township at the above referenced UTM coordinates. This location recognizes the building and the parameter of the grounds upon which it rests.

11. FORM PREPARED BY

NAME / TITLE Barbara S. Black - Assistant Historic Preservation Coordinator

ORGANIZATION Meramec Regional Planning Commission

ADDRESS 101 West Tenth Street, Rolla, Missouri 65401

DATE 6-2-86

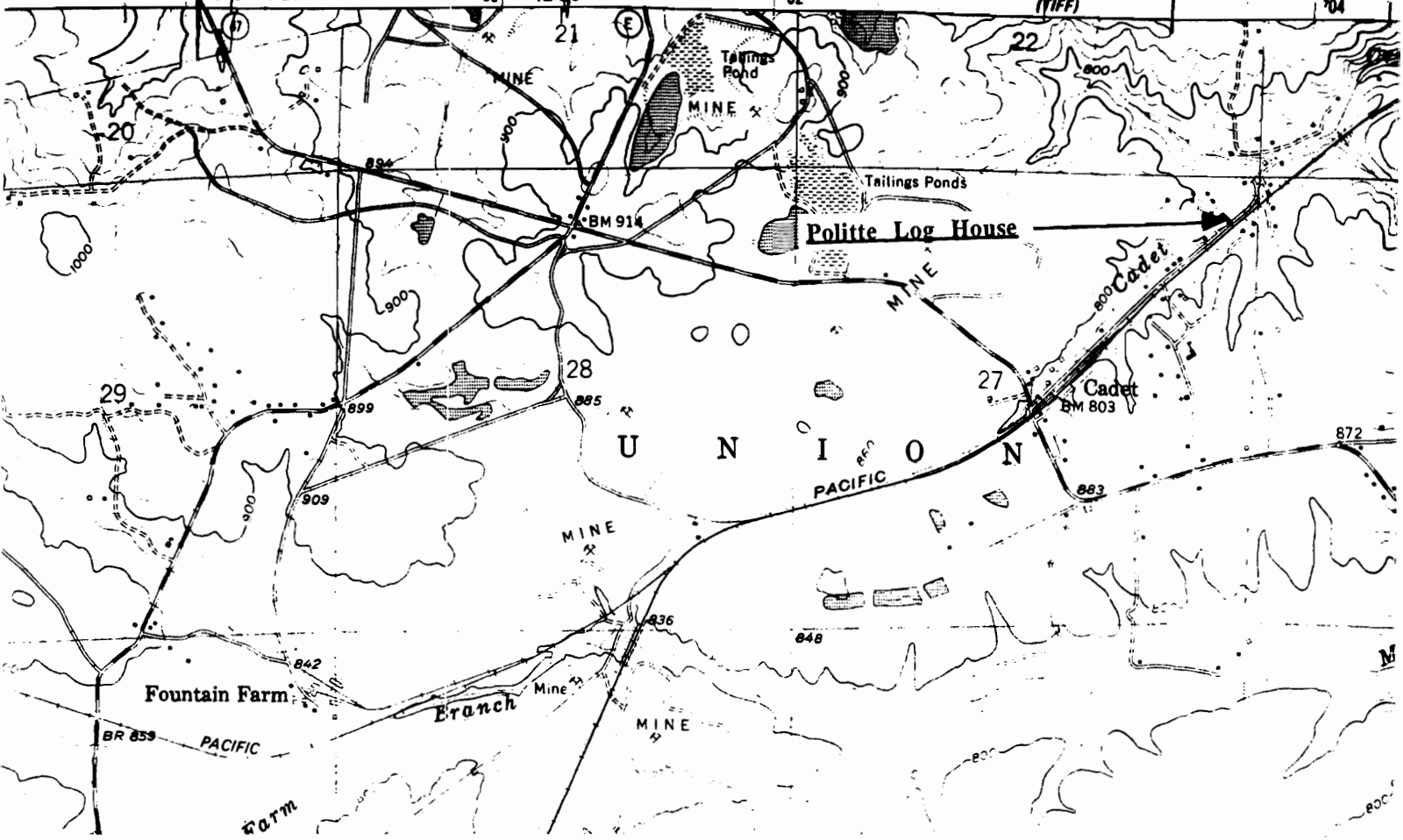
ST. CLAIR 34 MI.
OLD MINES 1.8 MI.

701 42°30'

702

7880 N SW
(TIF)

704



POLITTE LOG HOUSE
Cadet, Mo.

(Washington County Survey)

U. S. G. S. 7.5 Minute Topographic Map
Mineral Point Quadrangle
Scale: 1:24,000

UTM REFERENCES

Zone: 15

Easting: 703880

Northing: 4207760

WASHINGTON COUNTY SURVEY

REPORT NO. 63



POLITTE LOG HOUSE

Union Township

T38N. R3E. S27.

Cadet, Mo.



w AAS001-033

MISSOURI OFFICE OF HISTORIC PRESERVATION / INVENTORY SURVEY FORM

1. NAME **The Roderick House**
 HISTORIC **Thaddeus Boyer House**
 AND / OR COMMON

2. LOCATION **T38N. R3E. S27.**
 STREET & NUMBER
 CITY, TOWN **Cadet** VICINITY OF **Union Township**
 STATE **Missouri** CODE **29** COUNTY **Washington** CODE **221**

3. CLASSIFICATION

CATEGORY	OWNERSHIP	STATUS	PRESENT USE
<input type="checkbox"/> district	<input type="checkbox"/> public	<input checked="" type="checkbox"/> occupied	<input type="checkbox"/> agriculture
<input checked="" type="checkbox"/> building(s)	<input checked="" type="checkbox"/> private	<input type="checkbox"/> unoccupied	<input type="checkbox"/> commercial
<input type="checkbox"/> structure	<input type="checkbox"/> both	<input type="checkbox"/> work in progress	<input type="checkbox"/> educational
<input type="checkbox"/> site	PUBLIC ACQUISITION	ACCESSIBLE	<input checked="" type="checkbox"/> private residence
<input type="checkbox"/> object	<input type="checkbox"/> in process	<input checked="" type="checkbox"/> yes: restricted	<input type="checkbox"/> entertainment
	<input type="checkbox"/> being considered	<input type="checkbox"/> yes: unrestricted	<input type="checkbox"/> government
	<input checked="" type="checkbox"/> N/A	<input type="checkbox"/> no	<input type="checkbox"/> industrial
			<input type="checkbox"/> military
			<input type="checkbox"/> other: _____

4. OWNER OF PROPERTY

NAME **Geneva & Bernie Roderick**

STREET & NUMBER **Box 42**

CITY, TOWN **Cadet** VICINITY OF **Union Township** STATE **Missouri**

5. LOCATION OF LEGAL DESCRIPTION

Assessor's Office
 Phelps County Courthouse
 Rolla, Missouri 65401

6. REPRESENTATION IN EXISTING SURVEYS

TITLE (None)	Determined Eligible?	Yes	No	Federal	State	County	Local
--------------	----------------------	-----	----	---------	-------	--------	-------

7. DESCRIPTION

CONDITION	CHECK ONE	CHECK ONE
<input type="checkbox"/> excellent	<input checked="" type="checkbox"/> unaltered	<input checked="" type="checkbox"/> original site
<input type="checkbox"/> good	<input type="checkbox"/> altered	<input type="checkbox"/> moved
<input type="checkbox"/> fair		date June 2, 1986

DESCRIBE THE PRESENT AND ORIGINAL (IF KNOWN) PHYSICAL APPEARANCE

The Roderick house was built in 1911 by Thaddeus Boyer; it may have originally been a log building which has since been greatly remodeled by the addition of side and back sections. The original section has a cement foundation, a shingle roof, and weatherboard on the outer walls. It is a one story building of a rectangular plan shape. The yard is enclosed by a wall of fieldstone rock and a white picket fence.

8. SIGNIFICANCE - Washington County Survey - Roderick House

PERIOD	AREAS OF SIGNIFICANCE - CHECK AND JUSTIFY BELOW				
<input type="checkbox"/> prehistoric	<input type="checkbox"/> archeology - prehistoric	<input type="checkbox"/> community planning	<input type="checkbox"/> landscape architecture	<input type="checkbox"/> religion	
<input type="checkbox"/> 1400-1499	<input type="checkbox"/> archeology - historic	<input type="checkbox"/> conservation	<input type="checkbox"/> law	<input type="checkbox"/> science	
<input type="checkbox"/> 1500-1599	<input type="checkbox"/> agriculture	<input type="checkbox"/> economics	<input type="checkbox"/> literature	<input type="checkbox"/> sculpture	
<input type="checkbox"/> 1600-1699	<input checked="" type="checkbox"/> architecture	<input type="checkbox"/> education	<input type="checkbox"/> military	<input type="checkbox"/> social / humanitarian	
<input type="checkbox"/> 1700-1799	<input type="checkbox"/> art	<input type="checkbox"/> engineering	<input type="checkbox"/> music	<input type="checkbox"/> theater	
<input type="checkbox"/> 1800-1899	<input type="checkbox"/> commerce	<input type="checkbox"/> exploration / settlement	<input type="checkbox"/> philosophy	<input type="checkbox"/> transportation	
<input checked="" type="checkbox"/> 1900-	<input type="checkbox"/> communications	<input type="checkbox"/> industry	<input type="checkbox"/> politics / government	<input type="checkbox"/> other (specify)	
		<input type="checkbox"/> invention			

SPECIFIC DATES Circa 1911

BUILDER / ARCHITECT

Thaddeus Boyer

STATEMENT OF SIGNIFICANCE (IN ONE PARAGRAPH)

Architecture - This building is an example of log architecture.

9. MAJOR BIBLIOGRAPHICAL REFERENCES

James DeGornia

10. GEOGRAPHICAL DATA

ACREAGE OF PROPERTY unknown

QUADRANGLE NAME Mineral Point Quad

SCALE 1:24000

UTM REFERENCES

A

1	5	7	0	3	7	4	0	4	2	0	7	5	8	0
---	---	---	---	---	---	---	---	---	---	---	---	---	---	---

ZONE EASTING NORTHING

B

--	--	--	--	--	--	--	--	--	--	--	--	--	--	--

ZONE EASTING NORTHING

C

--	--	--	--	--	--	--	--	--	--	--	--	--	--	--

D

--	--	--	--	--	--	--	--	--	--	--	--	--	--	--

VERBAL BOUNDARY DESCRIPTION AND JUSTIFICATION The Roderick house is located in Union township at the above referenced UTM coordinates. This location recognizes the building and the parameter of the grounds upon which it rests.

11. FORM PREPARED BY

NAME / TITLE Barbara S. Black - Assistant Historic Preservation Coordinator

ORGANIZATION Meramec Regional Planning Commission

ADDRESS 101 West Tenth Street, Rolla, Missouri 65401

DATE 6-2-86

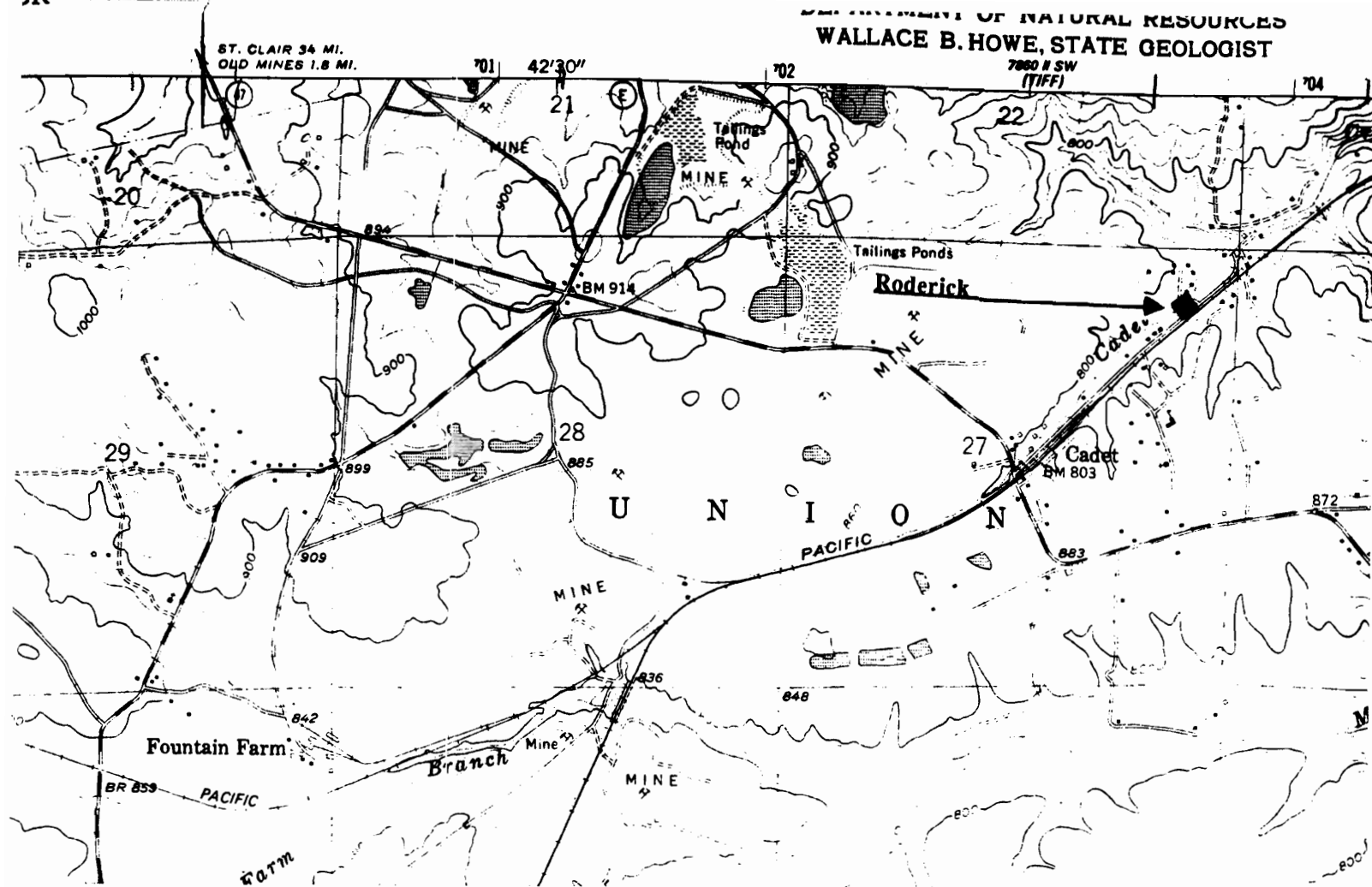
ST. CLAIR 34 MI.
OLD MINES 1.8 MI.

701 42°30'

702

7030 N SW
(TIF)

704



THE RODERICK HOUSE
Cadet, Mo.

(Washington County Survey)

U. S. G. S. 7.5 Minute Topographic Map
Mineral Point Quadrangle
Scale: 1:24,000

UTM REFERENCES
Zone: 15
Easting: 703740
Northing: 4207580

WASHINGTON COUNTY SURVEY

REPORT NO. 64



THE RODERICK HOUSE

Union Township

T38N. R3E. S27.

Cadet, Mo.



WAAS001-034

MISSOURI OFFICE OF HISTORIC PRESERVATION / INVENTORY SURVEY FORM

1. NAME Cannon Mines Log Cabin

HISTORIC

AND / OR COMMON

2. LOCATION T39N. R3E. SS3

STREET & NUMBER

CITY, TOWN Canaan Mines

VICINITY OF Union Township

STATE Missouri

CODE 29

COUNTY Washington

CODE 221

3. CLASSIFICATION

CATEGORY

OWNERSHIP

STATUS

PRESENT USE

___ district

___ public

___ occupied

___ agriculture

___ museum

☒ building(s)

☒ private

☒ unoccupied

___ commercial

___ park

___ structure

___ both

___ work in progress

___ educational

☒ private residence

___ site

PUBLIC ACQUISITION

ACCESSIBLE

___ entertainment

___ religious

___ object

___ in process

☒ yes: restricted

___ government

___ scientific

___ being considered

___ yes: unrestricted

___ industrial

___ transportation

☒ N/A

___ no

___ military

___ other: ___

4. OWNER OF PROPERTY

NAME

Boyer

STREET & NUMBER

CITY, TOWN

VICINITY OF

STATE Missouri

5. LOCATION OF LEGAL DESCRIPTION

Assessor's Office
Phelps County Courthouse
Rolla, Missouri 65401

6. REPRESENTATION IN EXISTING SURVEYS

TITLE (None)

Determined Eligible?

Yes

No

Federal

State

County

Local

7. DESCRIPTION

CONDITION

CHECK ONE

CHECK ONE

___ excellent

___ deteriorated

☒ unaltered

☒ original site

___ good

___ ruins

___ altered

___ moved

date May 21, 1986

☒ fair

___ unexposed

DESCRIBE THE PRESENT AND ORIGINAL (IF KNOWN) PHYSICAL APPEARANCE

This building is a log structure. It has a rock foundation, a tin roof (with a gable roofline) and wood boards on the end roof pediment.

8. SIGNIFICANCE - Washington County Survey - Cannon Mines log Cabin

PERIOD	AREAS OF SIGNIFICANCE - CHECK AND JUSTIFY BELOW			
<input type="checkbox"/> prehistoric	<input type="checkbox"/> archeology - prehistoric	<input type="checkbox"/> community planning	<input type="checkbox"/> landscape architecture	<input type="checkbox"/> religion
<input type="checkbox"/> 1400-1499	<input type="checkbox"/> archeology - historic	<input type="checkbox"/> conservation	<input type="checkbox"/> law	<input type="checkbox"/> science
<input type="checkbox"/> 1500-1599	<input type="checkbox"/> agriculture	<input type="checkbox"/> economics	<input type="checkbox"/> literature	<input type="checkbox"/> sculpture
<input type="checkbox"/> 1600-1699	<input checked="" type="checkbox"/> architecture	<input type="checkbox"/> education	<input type="checkbox"/> military	<input type="checkbox"/> social / humanitarian
<input type="checkbox"/> 1700-1799	<input type="checkbox"/> art	<input type="checkbox"/> engineering	<input type="checkbox"/> music	<input type="checkbox"/> theater
<input checked="" type="checkbox"/> 1800-1899	<input type="checkbox"/> commerce	<input type="checkbox"/> exploration / settlement	<input type="checkbox"/> philosophy	<input type="checkbox"/> transportation
<input type="checkbox"/> 1900-	<input type="checkbox"/> communications	<input type="checkbox"/> industry	<input type="checkbox"/> politics / government	<input type="checkbox"/> other (specify)
		<input type="checkbox"/> invention		

SPECIFIC DATES Circa 1890 BUILDER / ARCHITECT (possibly) Politt or Boyer

STATEMENT OF SIGNIFICANCE (IN ONE PARAGRAPH)

Architecture - This building is an example of log architecture.

9. MAJOR BIBLIOGRAPHICAL REFERENCES

Barbara S. Black

10. GEOGRAPHICAL DATA

ACREAGE OF PROPERTY approx one acre QUADRANGLE NAME Tiff Quad SCALE 1:24000
UTM REFERENCES

A

1	5	7	0	2	0	6	0	4	2	1	4	1	0	0
---	---	---	---	---	---	---	---	---	---	---	---	---	---	---

ZONE EASTING NORTHING

B

--	--	--	--	--	--	--	--	--	--	--	--	--	--	--

ZONE EASTING NORTHING

C

--	--	--	--	--	--	--	--	--	--	--	--	--	--	--

D

--	--	--	--	--	--	--	--	--	--	--	--	--	--	--

VERBAL BOUNDARY DESCRIPTION AND JUSTIFICATION The Cannon Mines log cabin is located in Kingston township at the above referenced UTM coordinates. This location recognizes the building and the parameter of the grounds upon which it rests.

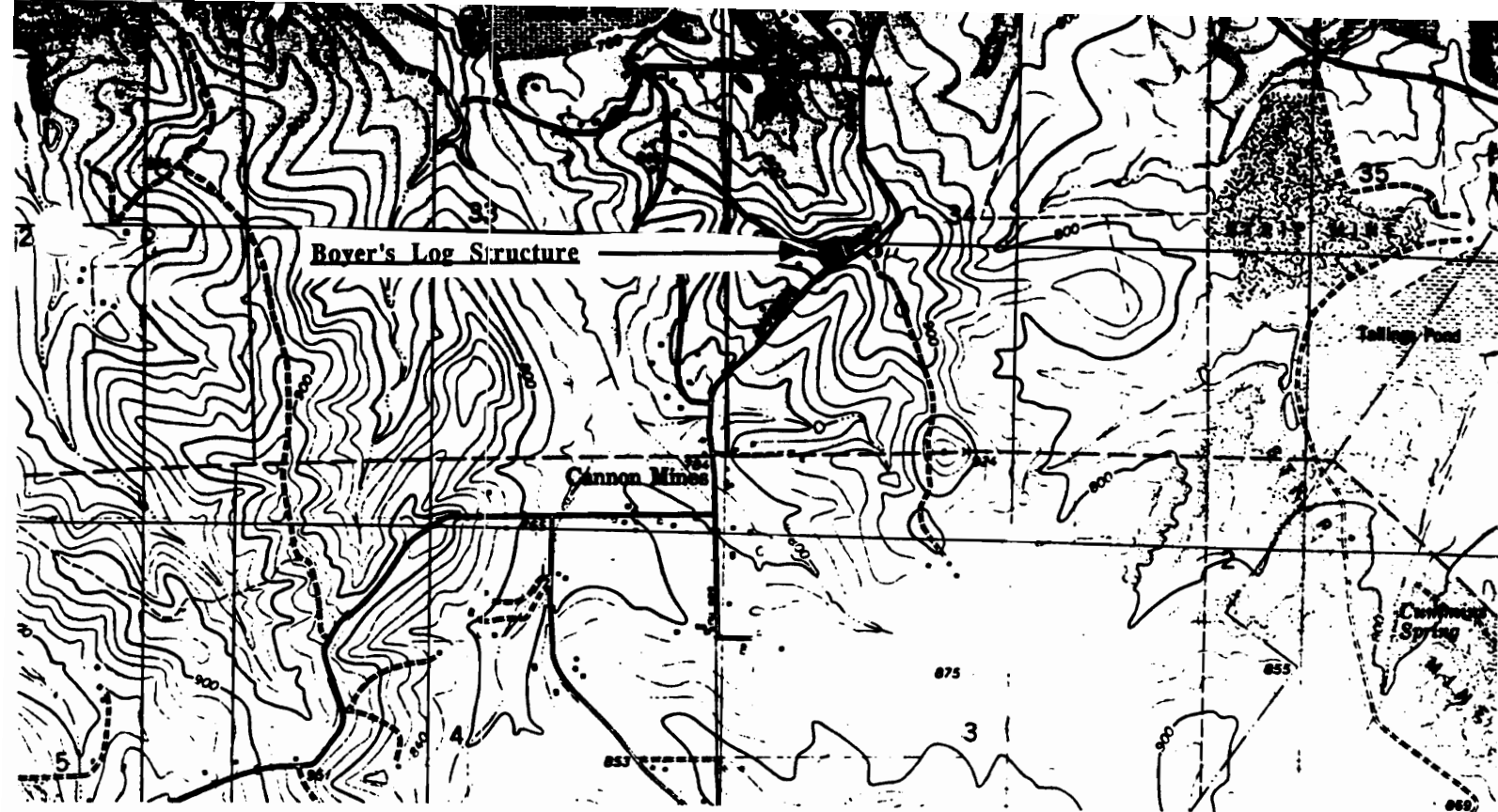
11. FORM PREPARED BY

NAME / TITLE Barbara S. Black - Assistant Historic Preservation Coordinator

ORGANIZATION Meramec Regional Planning Commission

ADDRESS 101 West Tenth Street, Rolla, Missouri 65401

DATE 5-21-86



BOYER'S LOG STRUCTURE
Cannon Mines, Mo.

(Washington County Survey)

U. S. G. S. 7.5 Minute Topographic Map
Tiff Quadrangle
Scale: 1:24,000

UTM REFERENCES

Zone: 15

Easting: 702060

Northing: 4214100

WASHINGTON COUNTY SURVEY

REPORT NO. 31



BOYER'S LOG STRUCTURE

Kingston Township

T39N. R3E. S33.

Cannon Mines, Mo.



WAAS001-035

MISSOURI OFFICE OF HISTORIC PRESERVATION / INVENTORY SURVEY FORM

1. NAME Cannon Mines Log Cabin

HISTORIC

AND / OR COMMON

2. LOCATION T39N. R3E. SS3

STREET & NUMBER

CITY, TOWN Canaan Mines

VICINITY OF Union Township

STATE Missouri

CODE 29

COUNTY Washington

CODE 221

3. CLASSIFICATION

CATEGORY

OWNERSHIP

STATUS

PRESENT USE

district

public

occupied

agriculture

museum

☒ building(s)

☒ private

☒ unoccupied

commercial

park

structure

both

work in progress

educational

☒ private residence

site

PUBLIC ACQUISITION

ACCESSIBLE

entertainment

religious

object

in process

☒ yes: restricted

government

scientific

being considered

yes: unrestricted

industrial

transportation

☒ N/A

no

military

other: _____

4. OWNER OF PROPERTY

NAME

Boyer

STREET & NUMBER

CITY, TOWN

VICINITY OF

STATE Missouri

5. LOCATION OF LEGAL DESCRIPTION

Assessor's Office
Phelps County Courthouse
Rolla, Missouri 65401

6. REPRESENTATION IN EXISTING SURVEYS

TITLE (None)

Determined Eligible?

Yes

No

Federal

State

County

Local

7. DESCRIPTION

CONDITION

excellent

deteriorated

CHECK ONE

☒ unaltered

CHECK ONE

☒ original site

good

ruins

altered

moved

date May 21, 1986

☒ fair

unexposed

DESCRIBE THE PRESENT AND ORIGINAL (IF KNOWN) PHYSICAL APPEARANCE

This building is a log structure. It has a rock foundation, a tin roof (with a gable roofline) and wood boards on the end roof pediment.

8. SIGNIFICANCE - *Washington County Survey - Cannon Mines log Cabin*

PERIOD	AREAS OF SIGNIFICANCE - CHECK AND JUSTIFY BELOW			
<input type="checkbox"/> prehistoric	<input type="checkbox"/> archeology - prehistoric	<input type="checkbox"/> community planning	<input type="checkbox"/> landscape architecture	<input type="checkbox"/> religion
<input type="checkbox"/> 1400-1499	<input type="checkbox"/> archeology - historic	<input type="checkbox"/> conservation	<input type="checkbox"/> law	<input type="checkbox"/> science
<input type="checkbox"/> 1500-1599	<input type="checkbox"/> agriculture	<input type="checkbox"/> economics	<input type="checkbox"/> literature	<input type="checkbox"/> sculpture
<input type="checkbox"/> 1600-1699	<input checked="" type="checkbox"/> architecture	<input type="checkbox"/> education	<input type="checkbox"/> military	<input type="checkbox"/> social / humanitarian
<input type="checkbox"/> 1700-1799	<input type="checkbox"/> art	<input type="checkbox"/> engineering	<input type="checkbox"/> music	<input type="checkbox"/> theater
<input checked="" type="checkbox"/> 1800-1899	<input type="checkbox"/> commerce	<input type="checkbox"/> exploration / settlement	<input type="checkbox"/> philosophy	<input type="checkbox"/> transportation
<input type="checkbox"/> 1900-	<input type="checkbox"/> communications	<input type="checkbox"/> industry	<input type="checkbox"/> politics / government	<input type="checkbox"/> other (specify)
		<input type="checkbox"/> invention		

SPECIFIC DATES	Circa 1890	BUILDER / ARCHITECT	(possibly) Pollitt or Boyer
----------------	------------	---------------------	-----------------------------

STATEMENT OF SIGNIFICANCE (IN ONE PARAGRAPH)

Architecture - This building is an example of log architecture.

9. MAJOR BIBLIOGRAPHICAL REFERENCES

Barbara S. Black

10. GEOGRAPHICAL DATA

ACREAGE OF PROPERTY approx one acre QUADRANGLE NAME Tiff Quad SCALE 1:24000

UTM REFERENCES

A	1 5	7 0 2 0 6 0	4 2 1 4 1 0 0	B							
	ZONE	EASTING	NORTHING		ZONE	EASTING	NORTHING				
C				D							

VERBAL BOUNDARY DESCRIPTION AND JUSTIFICATION The Cannon Mines log cabin is located in Kingston township at the above referenced UTM coordinates. This location recognizes the building and the parameter of the grounds upon which it rests.

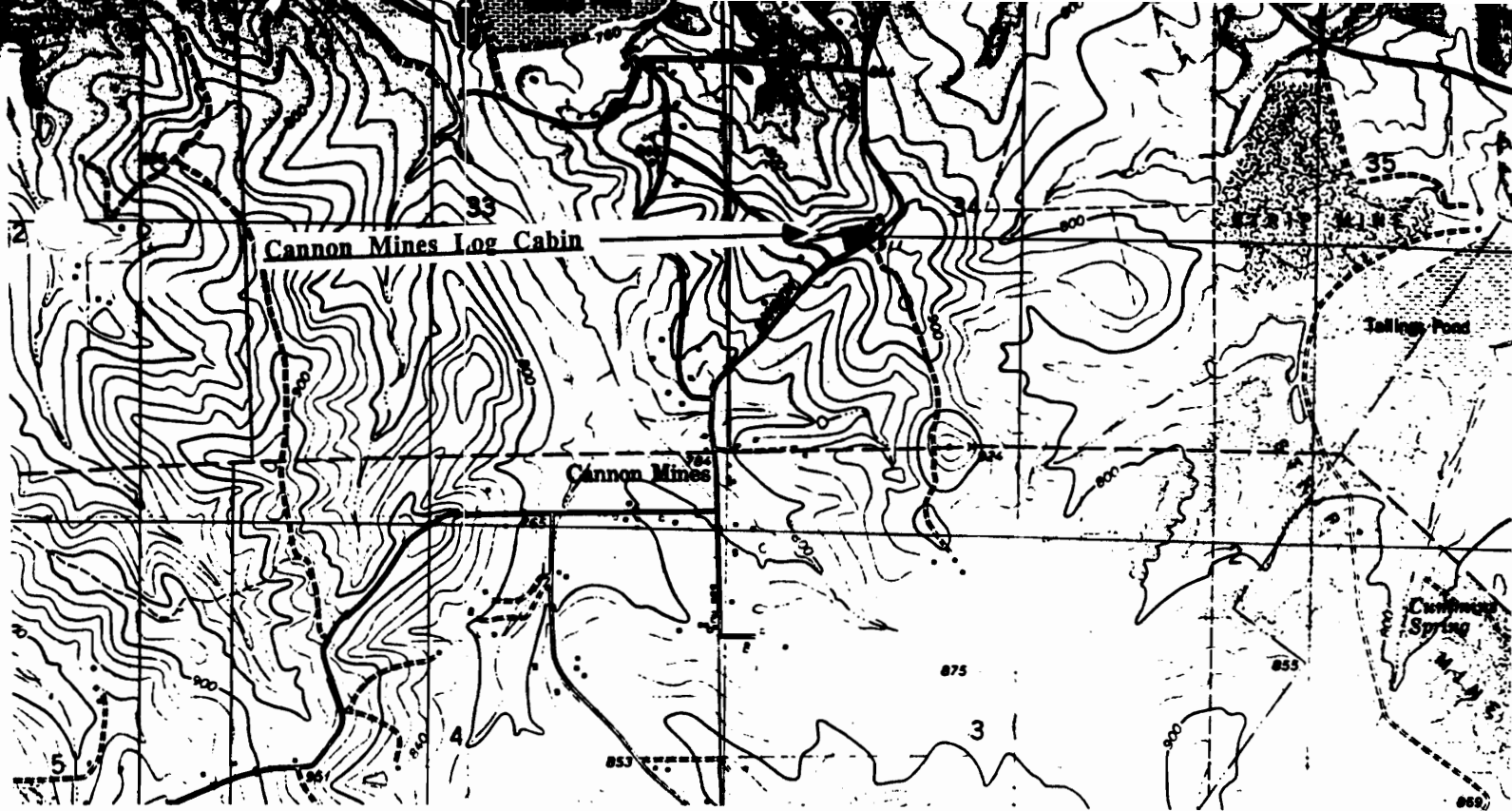
11. FORM PREPARED BY

NAME / TITLE Barbara S. Black - Assistant Historic Preservation Coordinator

ORGANIZATION Meramec Regional Planning Commission

ADDRESS 101 West Tenth Street, Rolla, Missouri 65401

DATE 5-21-86



CANNON MINES LOG CABIN
Cannon Mines, Mo.

(Washington County Survey)

U. S. G. S. 7.5 Minute Topographic Map
Tiff Quadrangle
Scale: 1:24,000

UTM REFERENCES
Zone: 15
Easting: 702060
Northing: 4214100

WASHINGTON COUNTY SURVEY

REPORT NO. 32



CANNON MINES LOG CABIN

Kingston Township

T39N. R3E. S33.

Cannon Mines, Mo.



MISSOURI OFFICE OF HISTORIC PRESERVATION / INVENTORY SURVEY FORM

1. NAME Cannon Mine Store

HISTORIC

AND / OR COMMON

2. LOCATION T38N. R3E. S4.

STREET & NUMBER Cannon Mines Store

CITY, TOWN Cannon Mines

VICINITY OF Union Township

STATE Missouri

CODE 29

COUNTY Washington

CODE 221

3. CLASSIFICATION

CATEGORY

☐ district☒ building(s)☐ structure☐ site☐ object

OWNERSHIP

☐ public☒ private☐ both

PUBLIC ACQUISITION

☐ in process☐ being considered☒ N/A

STATUS

☐ occupied☒ unoccupied☐ work in progress

ACCESSIBLE

☒ yes: restricted☐ yes: unrestricted☐ no

PRESENT USE

☐ agriculture☐ commercial☐ educational☐ entertainment☐ government☐ industrial☐ military☐ museum☐ park☐ private residence☐ religious☐ scientific☐ transportation☐ other: _____

4. OWNER OF PROPERTY

NAME Unknown

STREET & NUMBER

CITY, TOWN

VICINITY OF

STATE Missouri

5. LOCATION OF LEGAL DESCRIPTION

Assessor's Office
Phelps County Courthouse
Rolla, Missouri 65401

6. REPRESENTATION IN EXISTING SURVEYS

TITLE (None)

Determined Eligible?

Yes

No

Federal

State

County

Local

7. DESCRIPTION

CONDITION

☐ excellent☐ good☐ fair☒ deteriorated☐ ruins☐ unexposed

CHECK ONE

☐ unaltered☒ altered

CHECK ONE

☐ original site☐ moved

date May 21, 1986

DESCRIBE THE PRESENT AND ORIGINAL (IF KNOWN) PHYSICAL APPEARANCE

The Cannon Mines Store is a Vernacular style of architecture of an irregular plan shape. This building has a gable roofline, a tin roof and rolled asphalt siding on the outer walls.

8. SIGNIFICANCE - *Washington County Survey - Cannon Mines Store*

PERIOD	AREAS OF SIGNIFICANCE - CHECK AND JUSTIFY BELOW			
<input type="checkbox"/> prehistoric	<input type="checkbox"/> archeology - prehistoric	<input type="checkbox"/> community planning	<input type="checkbox"/> landscape architecture	<input type="checkbox"/> religion
<input type="checkbox"/> 1400-1499	<input type="checkbox"/> archeology - historic	<input type="checkbox"/> conservation	<input type="checkbox"/> law	<input type="checkbox"/> science
<input type="checkbox"/> 1500-1599	<input type="checkbox"/> agriculture	<input type="checkbox"/> economics	<input type="checkbox"/> literature	<input type="checkbox"/> sculpture
<input type="checkbox"/> 1600-1699	<input type="checkbox"/> architecture	<input type="checkbox"/> education	<input type="checkbox"/> military	<input type="checkbox"/> social / humanitarian
<input type="checkbox"/> 1700-1799	<input type="checkbox"/> art	<input type="checkbox"/> engineering	<input type="checkbox"/> music	<input type="checkbox"/> theater
<input type="checkbox"/> 1800-1899	<input checked="" type="checkbox"/> commerce	<input type="checkbox"/> exploration / settlement	<input type="checkbox"/> philosophy	<input type="checkbox"/> transportation
<input checked="" type="checkbox"/> 1900-	<input type="checkbox"/> communications	<input type="checkbox"/> industry	<input type="checkbox"/> politics / government	<input type="checkbox"/> other (specify)
		<input type="checkbox"/> invention		

SPECIFIC DATES Circa 1925 BUILDER / ARCHITECT Unknown

STATEMENT OF SIGNIFICANCE (IN ONE PARAGRAPH)

Commerce - This building once served as the Cannon Mines store.

9. MAJOR BIBLIOGRAPHICAL REFERENCES

Barbara S Black

10. GEOGRAPHICAL DATA

ACREAGE OF PROPERTY Unknown QUADRANGLE NAME Tiff Quad SCALE 1:24000
UTM REFERENCES

<p>A</p> <table border="1" style="display: inline-table; text-align: center;"> <tr><td>1</td><td>5</td></tr> </table> <table border="1" style="display: inline-table; text-align: center;"> <tr><td>7</td><td>0</td><td>1</td><td>6</td><td>6</td><td>0</td></tr> </table> <table border="1" style="display: inline-table; text-align: center;"> <tr><td>4</td><td>2</td><td>1</td><td>4</td><td>0</td><td>0</td><td>0</td></tr> </table> <p>ZONE EASTING NORTHING</p>	1	5	7	0	1	6	6	0	4	2	1	4	0	0	0	<p>B</p> <table border="1" style="display: inline-table; text-align: center;"> <tr><td> </td><td> </td></tr> </table> <table border="1" style="display: inline-table; text-align: center;"> <tr><td> </td><td> </td><td> </td><td> </td><td> </td><td> </td><td> </td><td> </td></tr> </table> <table border="1" style="display: inline-table; text-align: center;"> <tr><td> </td><td> </td><td> </td><td> </td><td> </td><td> </td><td> </td><td> </td></tr> </table> <p>ZONE EASTING NORTHING</p>																					
1	5																																				
7	0	1	6	6	0																																
4	2	1	4	0	0	0																															
<p>C</p> <table border="1" style="display: inline-table; text-align: center;"> <tr><td> </td><td> </td></tr> </table> <table border="1" style="display: inline-table; text-align: center;"> <tr><td> </td><td> </td><td> </td><td> </td><td> </td><td> </td><td> </td><td> </td></tr> </table> <table border="1" style="display: inline-table; text-align: center;"> <tr><td> </td><td> </td><td> </td><td> </td><td> </td><td> </td><td> </td><td> </td></tr> </table>																			<p>D</p> <table border="1" style="display: inline-table; text-align: center;"> <tr><td> </td><td> </td></tr> </table> <table border="1" style="display: inline-table; text-align: center;"> <tr><td> </td><td> </td><td> </td><td> </td><td> </td><td> </td><td> </td><td> </td></tr> </table> <table border="1" style="display: inline-table; text-align: center;"> <tr><td> </td><td> </td><td> </td><td> </td><td> </td><td> </td><td> </td><td> </td></tr> </table>																		

VERBAL BOUNDARY DESCRIPTION AND JUSTIFICATION The Cannon Mines Store is located in Union township at the above referenced UTM coordinates. This location recognizes the building and the parameter of the grounds upon which it rests.

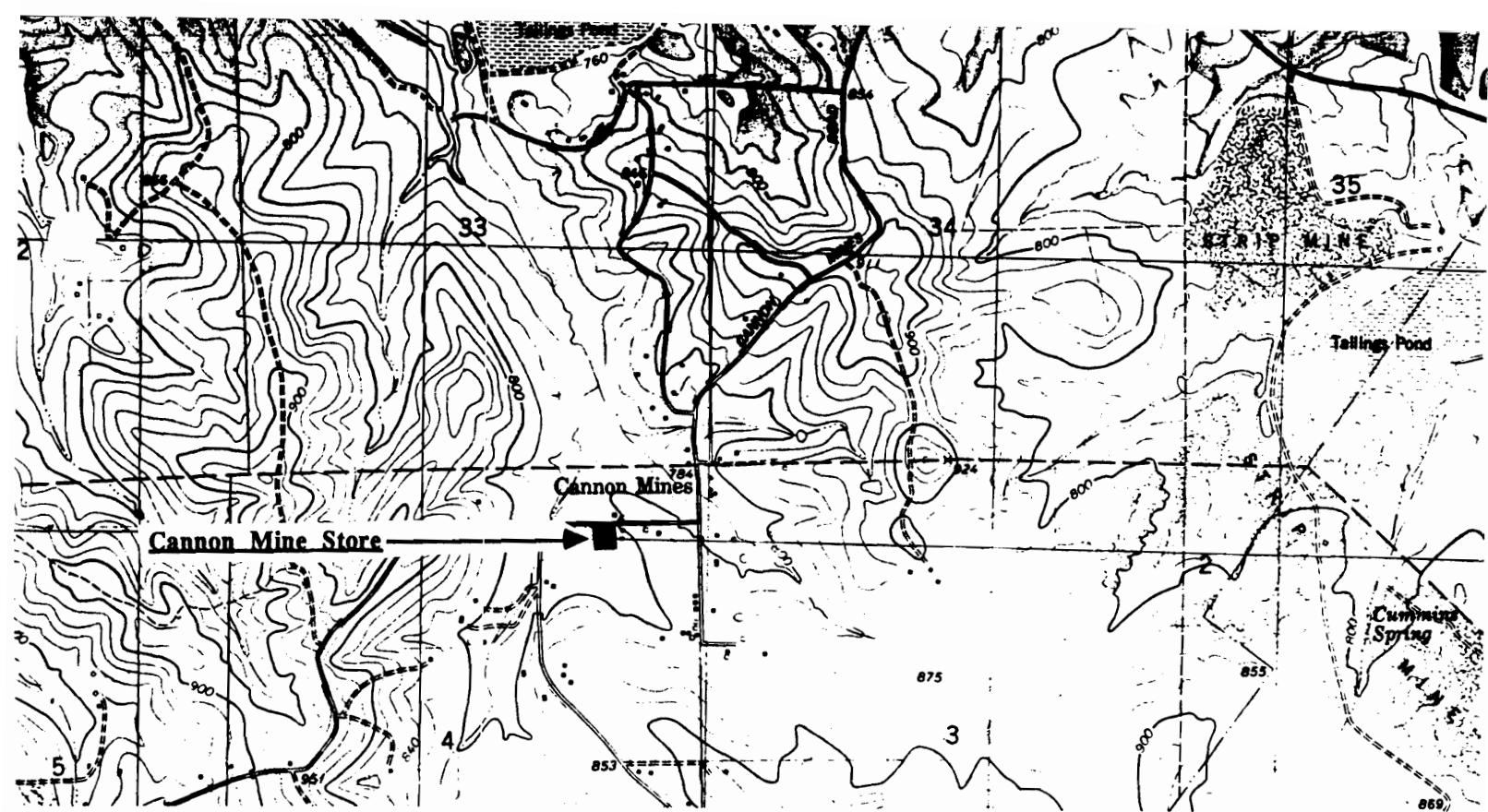
11. FORM PREPARED BY

NAME / TITLE Barbara S. Black - Assistant Historic Preservation Coordinator

ORGANIZATION Meramec Regional Planning Commission

ADDRESS 101 West Tenth Street, Rolla, Missouri 65401

DATE 5-21-86



CANNON MINE STORE
Cannon Mines, Mo.

(Washington County Survey)

U. S. G. S. 7.5 Minute Topographic Map
Tiff Quadrangle
Scale: 1:24,000

UTM REFERENCES
Zone: 15
Easting: 701660
Northing: 4214000

WASHINGTON COUNTY SURVEY

REPORT NO. 35



CANNON MINE STORE

Union Township

T38N. R3E. S4.

Cannon Mines, Mo.



PLEE-ZING

WORLD
COLA

7-UP
BOTTLED BY
THE BOTTLING CO.

ROYAL CROWN
COLA

WAAS001-037

MISSOURI OFFICE OF HISTORIC PRESERVATION / INVENTORY SURVEY FORM

1. NAME Adam Bethel Church of God

HISTORIC

AND / OR COMMON

2. LOCATION T35N. R1W. S5.

STREET & NUMBER Hwy C.

CITY, TOWN Courtois

VICINITY OF Harmony Township

STATE Missouri

CODE 29

COUNTY

Washington County

CODE 221

3. CLASSIFICATION

CATEGORY

OWNERSHIP

STATUS

PRESENT USE

___ district

___ public

___ occupied

___ agriculture

___ museum

☒ building(s)

☒ private

☒ unoccupied

___ commercial

___ park

___ structure

___ both

___ work in progress

___ educational

___ private residence

___ site

PUBLIC ACQUISITION

ACCESSIBLE

___ entertainment

☒ religious

___ object

___ in process

☒ yes: restricted

___ government

___ scientific

___ being considered

___ yes: unrestricted

___ industrial

___ transportation

☒ N/A

___ no

___ military

___ other: ___

4. OWNER OF PROPERTY

NAME Adam Bethel Church Community

STREET & NUMBER

CITY, TOWN

VICINITY OF Harmony Township

STATE Missouri

5. LOCATION OF LEGAL DESCRIPTION

Assessor's Office
Phelps County Courthouse
Rolla, Missouri 65401

6. REPRESENTATION IN EXISTING SURVEYS

TITLE (None)

Determined Eligible?

Yes

No

Federal

State

County

Local

7. DESCRIPTION

CONDITION

CHECK ONE

CHECK ONE

___ excellent

___ deteriorated

___ unaltered

☒ original site

☒ good

___ ruins

☒ altered

___ moved

date April 30, 1986

___ fair

___ unexposed

DESCRIBE THE PRESENT AND ORIGINAL (IF KNOWN) PHYSICAL APPEARANCE

The Adam Bethel Church is a one story building of a Utilitarian Church style of architecture. It has been remodeled with clapboard on the outer walls and a shingled roof. The roofline is of gable pitch; a bell tower rests upon the Church ridge.

8. SIGNIFICANCE - Washington County Survey - Adam Bethel Church

PERIOD**AREAS OF SIGNIFICANCE - CHECK AND JUSTIFY BELOW**

<input type="checkbox"/> prehistoric	<input type="checkbox"/> archeology - prehistoric	<input type="checkbox"/> community planning	<input type="checkbox"/> landscape architecture	<input checked="" type="checkbox"/> religion
<input type="checkbox"/> 1400-1499	<input type="checkbox"/> archeology - historic	<input type="checkbox"/> conservation	<input type="checkbox"/> law	<input type="checkbox"/> science
<input type="checkbox"/> 1500-1599	<input type="checkbox"/> agriculture	<input type="checkbox"/> economics	<input type="checkbox"/> literature	<input type="checkbox"/> sculpture
<input type="checkbox"/> 1600-1699	<input type="checkbox"/> architecture	<input type="checkbox"/> education	<input type="checkbox"/> military	<input type="checkbox"/> social / humanitarian
<input type="checkbox"/> 1700-1799	<input type="checkbox"/> art	<input type="checkbox"/> engineering	<input type="checkbox"/> music	<input type="checkbox"/> theater
<input type="checkbox"/> 1800-1899	<input type="checkbox"/> commerce	<input type="checkbox"/> exploration / settlement	<input type="checkbox"/> philosophy	<input type="checkbox"/> transportation
<input checked="" type="checkbox"/> 1900-	<input type="checkbox"/> communications	<input type="checkbox"/> industry	<input type="checkbox"/> politics / government	<input type="checkbox"/> other (specify)
		<input type="checkbox"/> invention		

SPECIFIC DATES 1911

BUILDER / ARCHITECT Unknown

STATEMENT OF SIGNIFICANCE (IN ONE PARAGRAPH)

Religion - The Bethel Church has served this community for many years.

9. MAJOR BIBLIOGRAPHICAL REFERENCES

Edward & Doris Bone

10. GEOGRAPHICAL DATA

ACREAGE OF PROPERTY approx one lot QUADRANGLE NAME Courtois Quad SCALE 1:24000
UTM REFERENCES

A

1	5	6	7	1	3	2	0	4	1	8	3	5	2	0
ZONE		EASTING				NORTHING								

B

ZONE		EASTING				NORTHING								

C

--	--	--	--	--	--	--	--	--	--	--	--	--	--	--

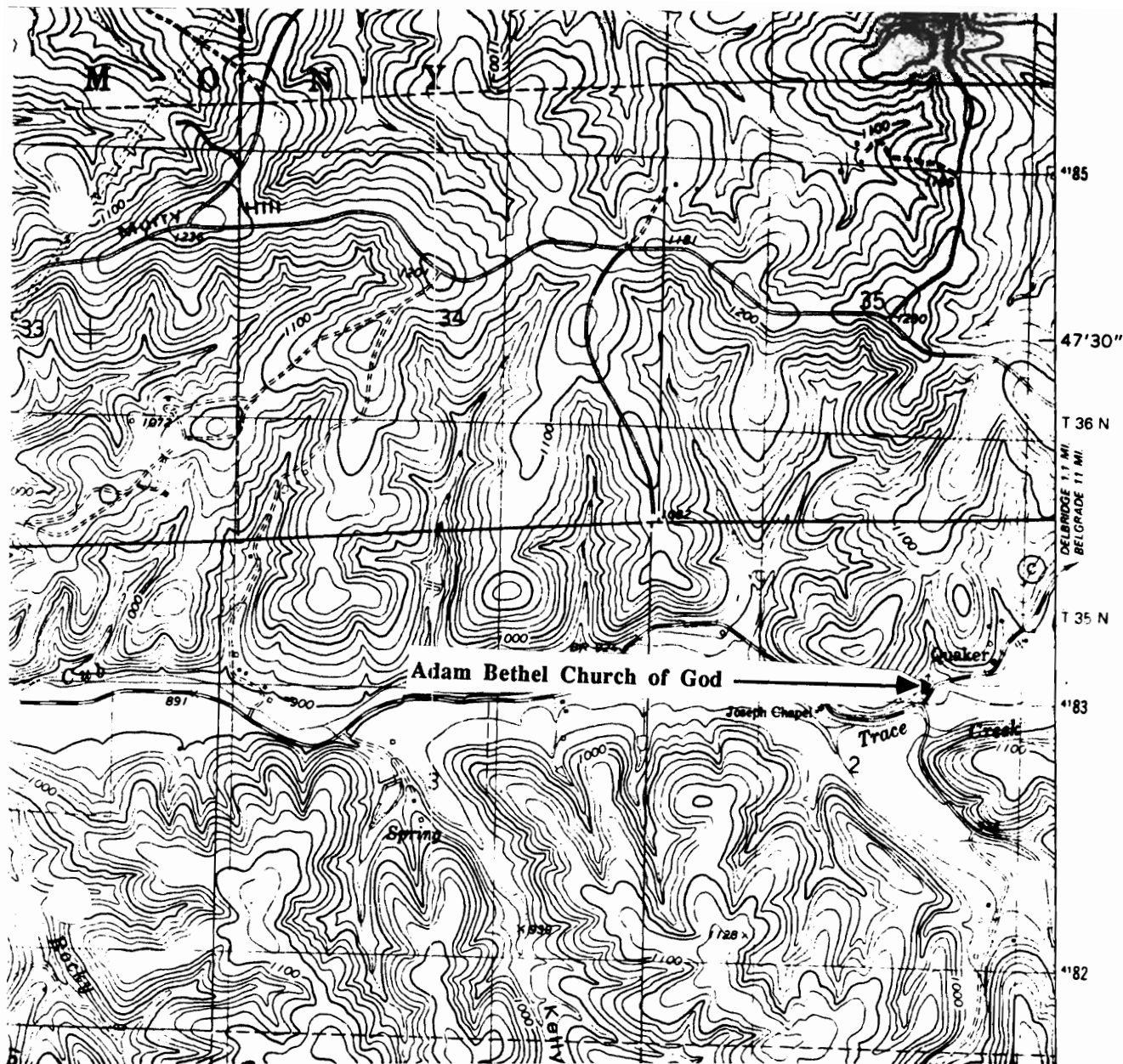
D

--	--	--	--	--	--	--	--	--	--	--	--	--	--	--

VERBAL BOUNDARY DESCRIPTION AND JUSTIFICATION The Adam Bethel Church is located in Courtois township at the above referenced UTM coordinates. This location recognizes the building and the parameter of the grounds upon which it rests.

11. FORM PREPARED BY

NAME / TITLE **Barbara S. Black - Assistant Historic Preservation Coordinator**ORGANIZATION **Meramec Regional Planning Commission**ADDRESS **101 West Tenth Street, Rolla, Missouri 65401**DATE **4-30-86**



THE ADAM BETHEL CHURCH OF GOD
Courtois, Mo.

(Washington County Survey)

U. S. G. S. 7.5 Minute Topographic Map
Courtois Quadrangle
Scale: 1:24,000

UTM REFERENCES
Zone: 15
Easting: 671320
Northing: 4183520

WASHINGTON COUNTY SURVEY

REPORT NO. 9




ADAM BETHEL CHURCH OF GOD

Harmony Township

T35N. R1W. S5.

Courtois, Mo.



WAAS001-038

MISSOURI OFFICE OF HISTORIC PRESERVATION / INVENTORY SURVEY FORM

1. NAME **Antioch Church**

HISTORIC

AND / OR COMMON **Antioch Community Center**

2. LOCATION **T35N. R1W. S2.**

STREET & NUMBER **Hwy C**

CITY, TOWN **Courtois**

VICINITY OF **Harmony Township**

STATE **Missouri**

CODE **29**

COUNTY **Washington**

CODE **221**

3. CLASSIFICATION

CATEGORY

☐ district
☒ building(s)
☐ structure
☐ site
☐ object

OWNERSHIP

☐ public
☒ private
☐ both
PUBLIC ACQUISITION
☐ in process
☐ being considered
☒ N/A

STATUS

☐ occupied
☒ unoccupied
☐ work in progress
ACCESSIBLE
☒ yes: restricted
☐ yes: unrestricted
☐ no

PRESENT USE

☐ agriculture
☐ commercial
☐ educational
☐ entertainment
☐ government
☐ industrial
☐ military
☐ museum
☐ park
☐ private residence
☐ religious
☐ scientific
☐ transportation
☒ other: Community

4. OWNER OF PROPERTY

NAME **Antioch Community**

STREET & NUMBER

CITY, TOWN

VICINITY OF **Harmony Township**

STATE **Missouri**

5. LOCATION OF LEGAL DESCRIPTION

Assessor's Office
 Phelps County Courthouse
 Rolla, Missouri 65401

6. REPRESENTATION IN EXISTING SURVEYS

TITLE (None)

Determined Eligible?

Yes

No

Federal

State

County

Local

7. DESCRIPTION

CONDITION

☐ excellent
☐ good
☒ fair
☐ deteriorated
☐ ruins
☐ unexposed

CHECK ONE

☐ unaltered
☒ altered

CHECK ONE

☒ original site
☐ moved date **April 30, 1986**

DESCRIBE THE PRESENT AND ORIGINAL (IF KNOWN) PHYSICAL APPEARANCE

The Antioch Baptist Church is a one story building which has had additions made to it; it is of an 'L' plan shape. The right section of this building has a fieldstone foundation; the left section (which is a newer addition) has a cement foundation. Originally this building was just one room and was used as a school building. It was closed approximately 25 years ago and is now used as a community center. This building has weatherboard siding and a shingle roof. It is a Utilitarian style of architecture.

8. SIGNIFICANCE - *Washington County Survey - Antich Church*

PERIOD	AREAS OF SIGNIFICANCE - CHECK AND JUSTIFY BELOW				
<input type="checkbox"/> prehistoric	<input type="checkbox"/> archeology - prehistoric	<input type="checkbox"/> community planning	<input type="checkbox"/> landscape architecture	<input type="checkbox"/> religion	
<input type="checkbox"/> 1400-1499	<input type="checkbox"/> archeology - historic	<input type="checkbox"/> conservation	<input type="checkbox"/> law	<input type="checkbox"/> science	
<input type="checkbox"/> 1500-1599	<input type="checkbox"/> agriculture	<input type="checkbox"/> economics	<input type="checkbox"/> literature	<input type="checkbox"/> sculpture	
<input type="checkbox"/> 1600-1699	<input type="checkbox"/> architecture	<input checked="" type="checkbox"/> education	<input type="checkbox"/> military	<input type="checkbox"/> social / humanitarian	
<input type="checkbox"/> 1700-1799	<input type="checkbox"/> art	<input type="checkbox"/> engineering	<input type="checkbox"/> music	<input type="checkbox"/> theater	
<input type="checkbox"/> 1800-1899	<input type="checkbox"/> commerce	<input type="checkbox"/> exploration / settlement	<input type="checkbox"/> philosophy	<input type="checkbox"/> transportation	
<input checked="" type="checkbox"/> 1900-	<input type="checkbox"/> communications	<input type="checkbox"/> industry	<input type="checkbox"/> politics / government	<input type="checkbox"/> other (specify)	
		<input type="checkbox"/> invention			

SPECIFIC DATES Circa 1911 BUILDER / ARCHITECT Unknown

STATEMENT OF SIGNIFICANCE (IN ONE PARAGRAPH)

Education - The Antioch Community Center was one time used as a school for this area.

9. MAJOR BIBLIOGRAPHICAL REFERENCES

Mrs. Daphne Cole
Hwy C
Courtois, Mo.

10. GEOGRAPHICAL DATA

ACREAGE OF PROPERTY approx one acre QUADRANGLE NAME Courtois Quad SCALE 1:24000
UTM REFERENCES

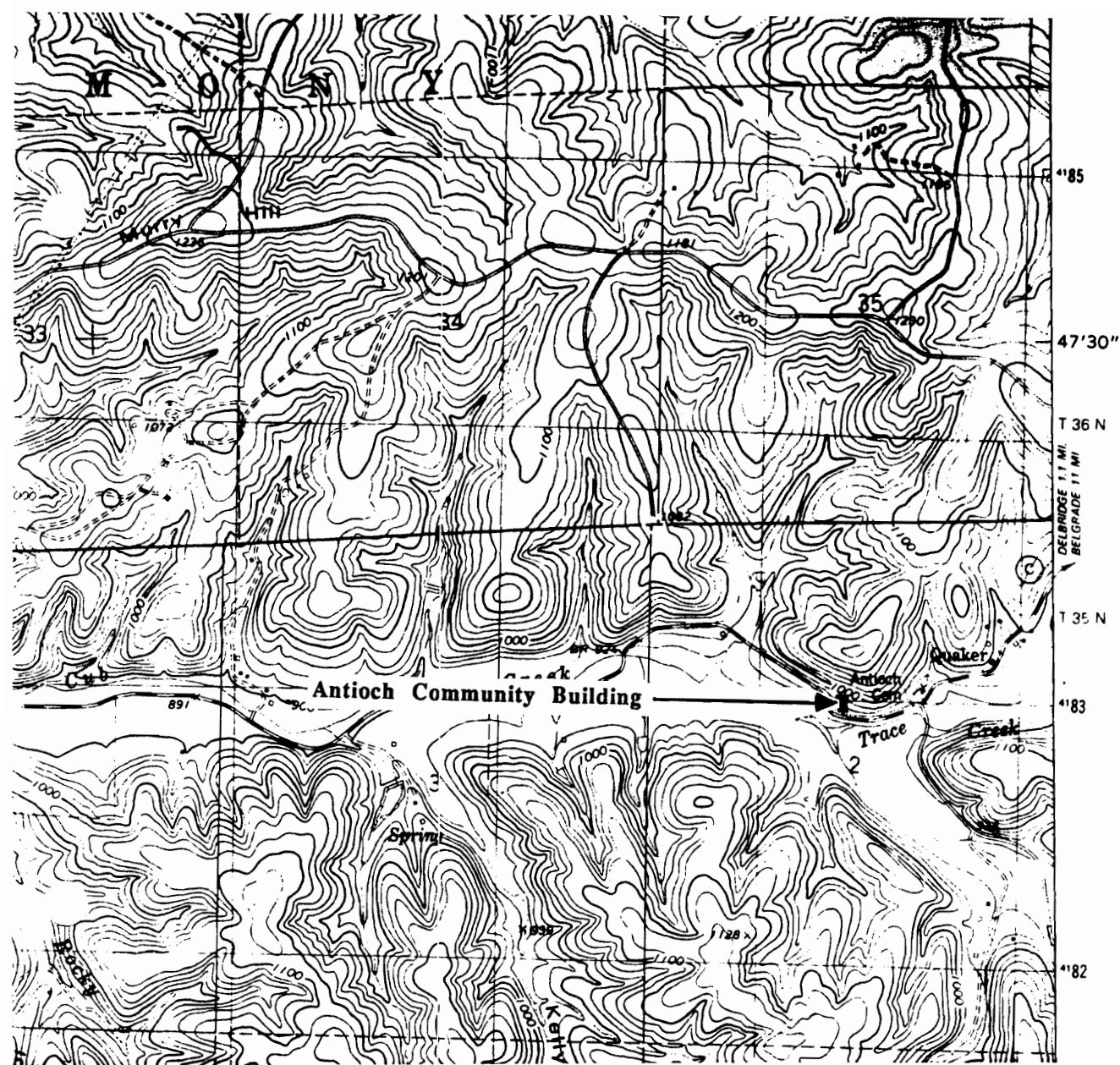
A	<div>15675400</div>	<div>4182960</div>	B	<div></div>	<div></div>	<div></div>
	ZONE	EASTING	NORTHING	ZONE	EASTING	NORTHING
C	<div></div>	<div></div>	<div></div>	D	<div></div>	<div></div>

VERBAL BOUNDARY DESCRIPTION AND JUSTIFICATION The Antioch Church is located in Courtois township at the above referenced UTM coordinates. This location recognizes the building and the parameter of the grounds upon which it rest.

11. FORM PREPARED BY

NAME / TITLE Barbara S.Black - Assistant Historic Preservation Coordinator
ORGANIZATION Meramec Regional Planning Commission
ADDRESS 101 West Tenth Street, Rolla, Missouri 65401

DATE 4-30-86



THE ANTIOCH COMMUNITY BUILDING
Courtois, Mo.

(Washington County Survey)

U. S. G. S. 7.5 Minute Topographic Map
Courtois Quadrangle
Scale: 1:24,000

UTM REFERENCES

Zone: 15

Easting: 675400

Northing: 4182960

WASHINGTON COUNTY SURVEY

REPORT NO. 10



ANTIOCH COMMUNITY BUILDING

Harmony Township

T35N. R1W. S2.

Courtois, Mo.



WAAS001 - 039

MISSOURI OFFICE OF HISTORIC PRESERVATION / INVENTORY SURVEY FORM

1. NAME The Antioch Methodist Chruch

HISTORIC

AND / OR COMMON Joseph Chapel

2. LOCATION T35N. R1W. S2.

STREET & NUMBER Hwy C

CITY, TOWN Courtois

VICINITY OF Harmony Townsnhiup

STATE Missouri

CODE 29

COUNTY Washington

CODE 221

3. CLASSIFICATION

CATEGORY

___ district

☒ building(s)

___ structure

___ site

___ object

OWNERSHIP

___ public

☒ private

___ both

PUBLIC ACQUISITION

___ in process

___ being considered

☒ N/A

STATUS

☒ occupied

___ unoccupied

___ work in progress

ACCESSIBLE

☒ yes: restricted

___ yes: unrestricted

___ no

PRESENT USE

___ agriculture

___ commercial

___ educational

___ entertainment

___ government

___ industrial

___ military

___ museum

___ park

☒ private residence

___ religious

___ scientific

___ transportation

___ other: _____

4. OWNER OF PROPERTY

NAME Antioch Methodist Community

STREET & NUMBER

CITY, TOWN

VICINITY OF Harmony Quad

STATE Missouri

5. LOCATION OF LEGAL DESCRIPTION

Assessor's Office
Phelps County Courthouse
Rolla, Missouri 65401

6. REPRESENTATION IN EXISTING SURVEYS

TITLE (None)

Determined Eligible?

Yes

No

Federal

State

County

Local

7. DESCRIPTION

CONDITION

___ excellent

☒ good

___ fair

___ deteriorated

___ ruins

___ unexposed

CHECK ONE

☒ unaltered

___ altered

CHECK ONE

☒ original site

___ moved

date

April 30, 1986

DESCRIBE THE PRESENT AND ORIGINAL (IF KNOWN) PHYSICAL APPEARANCE

The Antioch United Methodist Church is an example of a Utilitarian Church style of architecture. This Church has a rock foundation, a wood frame construction with weatherboard siding on the outer walls, and a tin roof; it is of a rectangular plan shape with a gable pitch roofline.

8. SIGNIFICANCE - *Washington County Survey - Antioch Methodist Church*

PERIOD	AREAS OF SIGNIFICANCE - CHECK AND JUSTIFY BELOW				
<input type="checkbox"/> prehistoric	<input type="checkbox"/> archeology - prehistoric	<input type="checkbox"/> community planning	<input type="checkbox"/> landscape architecture	<input checked="" type="checkbox"/> religion	
<input type="checkbox"/> 1400-1499	<input type="checkbox"/> archeology - historic	<input type="checkbox"/> conservation	<input type="checkbox"/> law	<input type="checkbox"/> science	
<input type="checkbox"/> 1500-1599	<input type="checkbox"/> agriculture	<input type="checkbox"/> economics	<input type="checkbox"/> literature	<input type="checkbox"/> sculpture	
<input type="checkbox"/> 1600-1699	<input type="checkbox"/> architecture	<input type="checkbox"/> education	<input type="checkbox"/> military	<input type="checkbox"/> social / humanitarian	
<input type="checkbox"/> 1700-1799	<input type="checkbox"/> art	<input type="checkbox"/> engineering	<input type="checkbox"/> music	<input type="checkbox"/> theater	
<input type="checkbox"/> 1800-1899	<input type="checkbox"/> commerce	<input type="checkbox"/> exploration / settlement	<input type="checkbox"/> philosophy	<input type="checkbox"/> transportation	
<input checked="" type="checkbox"/> 1900-	<input type="checkbox"/> communications	<input type="checkbox"/> industry	<input type="checkbox"/> politics / government	<input type="checkbox"/> other (specify)	
		<input type="checkbox"/> invention			

SPECIFIC DATES	Circa 1911	BUILDER / ARCHITECT	Unknown
----------------	------------	---------------------	---------

STATEMENT OF SIGNIFICANCE (IN ONE PARAGRAPH)

Religion - The Antioch Methodist Church has served this rural area for many years.

9. MAJOR BIBLIOGRAPHICAL REFERENCES

Mrs. Daphne Cole
General Delivery
Courtois

10. GEOGRAPHICAL DATA

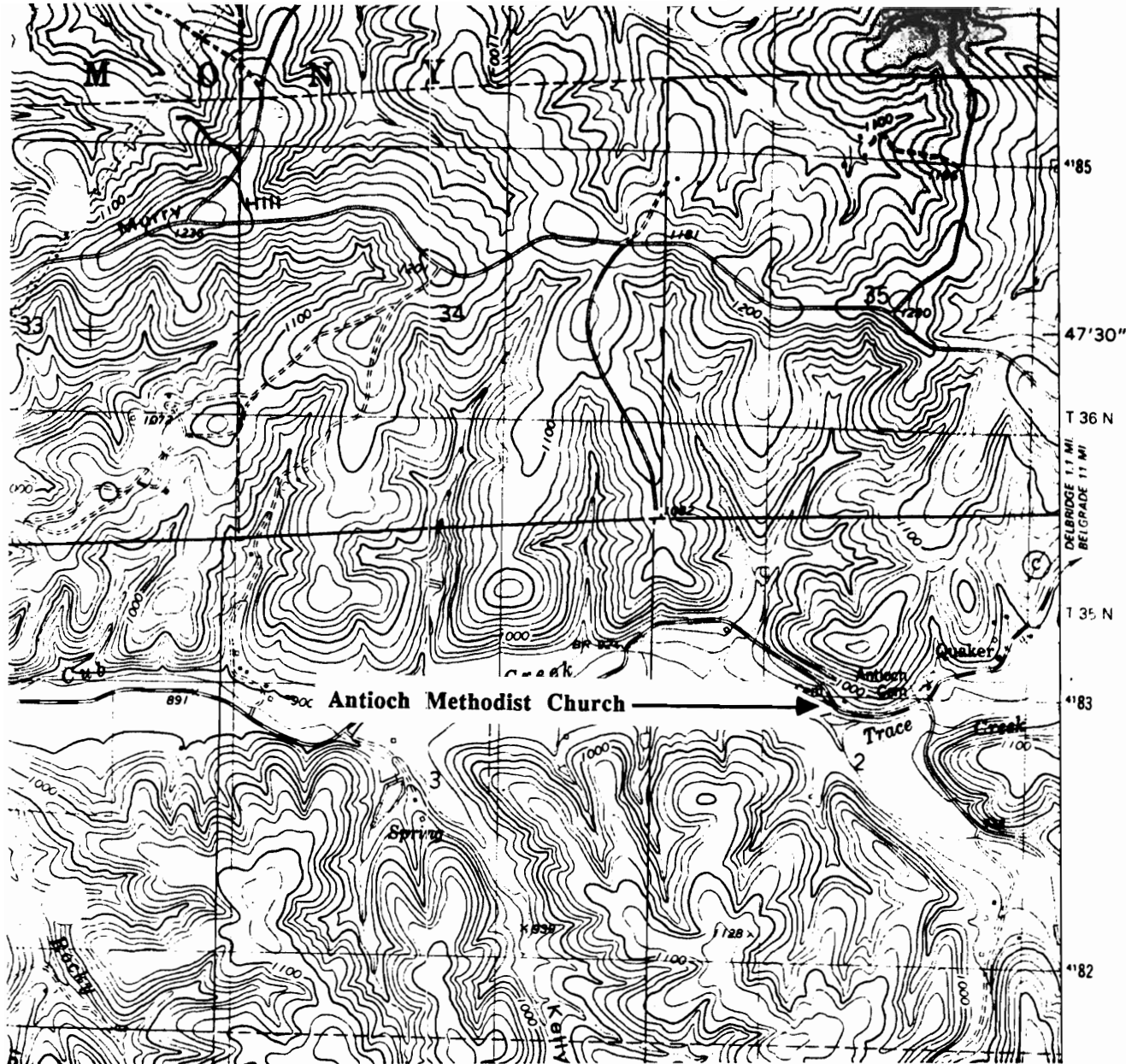
ACREAGE OF PROPERTY .5 acre QUADRANGLE NAME Courtois Township SCALE 1:24000
UTM REFERENCES

A	1 5 6 7 5 3 4 0	4 1 8 2 9 8 0	B							
	ZONE	EASTING	NORTHING	ZONE	EASTING	NORTHING				
C				D						

VERBAL BOUNDARY DESCRIPTION AND JUSTIFICATION The Antioch Methodist Church is located in Harmony township at the above referenced UTM coordinates. This location recognizes the building and the parameter of the grounds upon which it rests.

11. FORM PREPARED BY

NAME / TITLE	Barbara S. Black - Assistant Historic Preservation Coordinator	
ORGANIZATION	Meramec Regional Planning Commission	
ADDRESS	101 West Tenth Street, Rolla, Missouri 65401	DATE 4-30-86



THE ANTIOCH METHODIST CHURCH
Courtois, Mo.

(Washington County Survey)

U. S. G. S. 7.5 Minute Topographic Map
Courtois Quadrangle
Scale: 1:24,000

UTM REFERENCES

Zone: 15
Easting: 675340
Northing: 4182980

WASHINGTON COUNTY SURVEY

REPORT NO. 11



ANTIOCH METHODIST CHURCH

Harmony Township

T35N. R1W. S2.

Courtois, Mo.



JOSEPH CHAPEL
UNITED METHODIST CHURCH
Services 10am
2nd 4th & 5th SUNDAYS

WAAS001-040

MISSOURI OFFICE OF HISTORIC PRESERVATION / INVENTORY SURVEY FORM

1. NAME **The Barr Store**

HISTORIC

AND / OR COMMON

2. LOCATION **T35N. R1W. S3.**

STREET & NUMBER **Hwy C**

CITY, TOWN **Courtol**

VICINITY OF **Harmony Township**

STATE **Missouri**

CODE **29**

COUNTY **Washington County**

CODE **221**

3. CLASSIFICATION

CATEGORY

OWNERSHIP

STATUS

PRESENT USE

☐ district

☐ public

☐ occupied

☐ agriculture

☐ museum

☒ building(s)

☒ private

☒ unoccupied

☐ commercial

☐ park

☐ structure

☐ both

☐ work in progress

☐ educational

☐ private residence

☐ site

PUBLIC ACQUISITION

ACCESSIBLE

☐ entertainment

☐ religious

☐ object

☐ in process

☐ yes: restricted

☐ government

☐ scientific

☐ being considered

☐ yes: unrestricted

☐ industrial

☐ transportation

☒ N/A

☐ no

☐ military

☐ other: _____

4. OWNER OF PROPERTY

NAME **Valle Barr & John Hutchins**

STREET & NUMBER **Hwy C**

CITY, TOWN **Courtois**

VICINITY OF **Harmony Township**

STATE **Missouri**

5. LOCATION OF LEGAL DESCRIPTION

Assessor's Office
Phelps County Courthouse
Rolla, Missouri 65401

6. REPRESENTATION IN EXISTING SURVEYS

TITLE (None)

Determined Eligible?

Yes

No

Federal

State

County

Local

7. DESCRIPTION

CONDITION

CHECK ONE

CHECK ONE

☐ excellent

☐ deteriorated

☐ unaltered

☒ original site

☐ good

☐ ruins

☒ altered

☐ moved

date **April 30, 1986**

☒ fair

☐ unexposed

DESCRIBE THE PRESENT AND ORIGINAL (IF KNOWN) PHYSICAL APPEARANCE

The Barr store is a Vernacular Commercial style of building. It has rolled asphalt siding on the outer walls, a tin roof, and a stepped front facade. The front has two off center doors with transom lights overhead. The front porch is very plain and rests upon stone piers.

8. SIGNIFICANCE - Washington County Survey - The Barr Store

PERIOD	AREAS OF SIGNIFICANCE - CHECK AND JUSTIFY BELOW			
<input type="checkbox"/> prehistoric	<input type="checkbox"/> archeology - prehistoric	<input type="checkbox"/> community planning	<input type="checkbox"/> landscape architecture	<input type="checkbox"/> religion
<input type="checkbox"/> 1400-1499	<input type="checkbox"/> archeology - historic	<input type="checkbox"/> conservation	<input type="checkbox"/> law	<input type="checkbox"/> science
<input type="checkbox"/> 1500-1599	<input type="checkbox"/> agriculture	<input type="checkbox"/> economics	<input type="checkbox"/> literature	<input type="checkbox"/> sculpture
<input type="checkbox"/> 1600-1699	<input type="checkbox"/> architecture	<input type="checkbox"/> education	<input type="checkbox"/> military	<input type="checkbox"/> social / humanitarian
<input type="checkbox"/> 1700-1799	<input type="checkbox"/> art	<input type="checkbox"/> engineering	<input type="checkbox"/> music	<input type="checkbox"/> theater
<input type="checkbox"/> 1800-1899	<input checked="" type="checkbox"/> commerce	<input type="checkbox"/> exploration / settlement	<input type="checkbox"/> philosophy	<input type="checkbox"/> transportation
<input checked="" type="checkbox"/> 1900-	<input type="checkbox"/> communications	<input type="checkbox"/> industry	<input type="checkbox"/> politics / government	<input type="checkbox"/> other (specify)
		<input type="checkbox"/> invention		

SPECIFIC DATES Circa 1911 BUILDER / ARCHITECT Barr & Family

STATEMENT OF SIGNIFICANCE (IN ONE PARAGRAPH)

Commerce - This building was once used as a store; it is currently abandoned.

9. MAJOR BIBLIOGRAPHICAL REFERENCES

Edward & Doris Bone
Hwy Z
Potosi

10. GEOGRAPHICAL DATA

ACREAGE OF PROPERTY 170 acres QUADRANGLE NAME Courtois Quad SCALE 1:24000

UTM REFERENCES

<p>A</p> <table border="1"> <tr> <td>1</td><td>5</td><td>6</td><td>7</td><td>4</td><td>3</td><td>4</td><td>0</td><td>4</td><td>1</td><td>8</td><td>3</td><td>0</td><td>0</td><td>0</td> </tr> </table> <p>ZONE EASTING NORTHING</p>	1	5	6	7	4	3	4	0	4	1	8	3	0	0	0	<p>B</p> <table border="1"> <tr> <td></td><td></td><td></td><td></td><td></td><td></td><td></td><td></td><td></td><td></td><td></td><td></td><td></td><td></td><td></td> </tr> </table> <p>ZONE EASTING NORTHING</p>															
1	5	6	7	4	3	4	0	4	1	8	3	0	0	0																	
<p>C</p> <table border="1"> <tr> <td></td><td></td><td></td><td></td><td></td><td></td><td></td><td></td><td></td><td></td><td></td><td></td><td></td><td></td><td></td> </tr> </table>																<p>D</p> <table border="1"> <tr> <td></td><td></td><td></td><td></td><td></td><td></td><td></td><td></td><td></td><td></td><td></td><td></td><td></td><td></td><td></td> </tr> </table>															

VERBAL BOUNDARY DESCRIPTION AND JUSTIFICATION The Barr store is located in Courtois township at the above referenced UTM coordinates. This location recognizes the building and the parameter of the grounds upon which it rests.

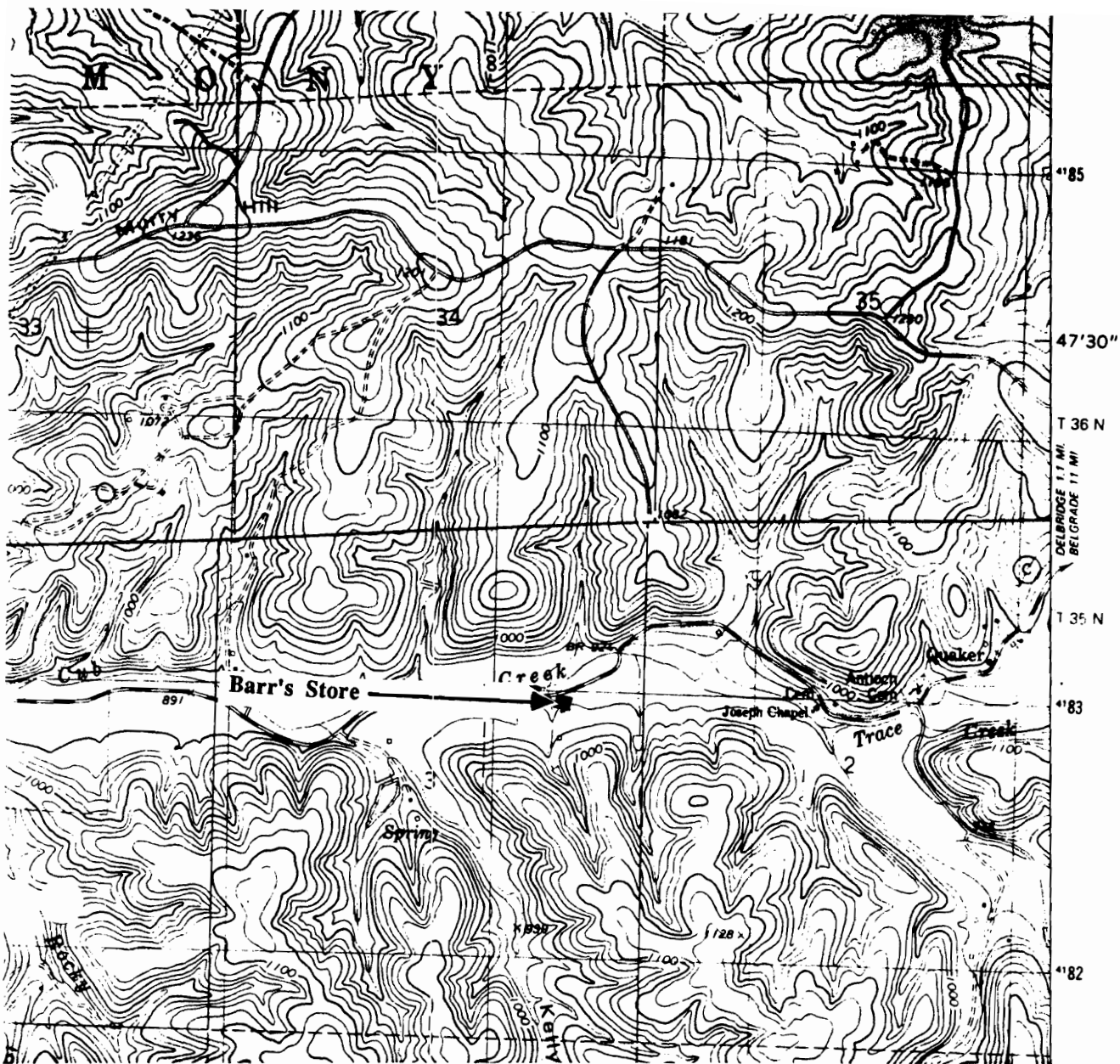
11. FORM PREPARED BY

NAME / TITLE Barbara S. Black - Assistant Historic Preservation Coordinator

ORGANIZATION Meramec Regional Planning Commission

ADDRESS 101 West Tenth Street, Rolla, Missouri 65401

DATE 4-30-86



THE BARR'S STORE **Courtois, Mo.**

(Washington County Survey)

U. S. G. S. 7.5 Minute Topographic Map
 Courtois Quadrangle
 Scale: 1:24,000

UTM REFERENCES

Zone: 15

Easting: 674340

Northing: 4183000

WASHINGTON COUNTY SURVEY

REPORT NO. 8



BARR'S STORE

Harmony Township

T35N. R1W. S3.

Courtois, Mo.



WAAS001-041

MISSOURI OFFICE OF HISTORIC PRESERVATION / INVENTORY SURVEY FORM

1. NAME **Courtois School**
 HISTORIC **Pleasant Point School**
 AND / OR COMMON

2. LOCATION **T35N. R1W. S8.**
 STREET & NUMBER **Hwy C**
 CITY, TOWN **Courtois** VICINITY OF **Harmony Township**
 STATE **Missouri** CODE **29** COUNTY **Washington** CODE **221**

3. CLASSIFICATION

CATEGORY	OWNERSHIP	STATUS	PRESENT USE
<input type="checkbox"/> district	<input type="checkbox"/> public	<input type="checkbox"/> occupied	<input type="checkbox"/> agriculture
<input checked="" type="checkbox"/> building(s)	<input checked="" type="checkbox"/> private	<input checked="" type="checkbox"/> unoccupied	<input type="checkbox"/> commercial
<input type="checkbox"/> structure	<input type="checkbox"/> both	<input type="checkbox"/> work in progress	<input checked="" type="checkbox"/> educational
<input type="checkbox"/> site	PUBLIC ACQUISITION	ACCESSIBLE	<input type="checkbox"/> entertainment
<input type="checkbox"/> object	<input type="checkbox"/> in process	<input checked="" type="checkbox"/> yes: restricted	<input type="checkbox"/> government
	<input type="checkbox"/> being considered	<input type="checkbox"/> yes: unrestricted	<input type="checkbox"/> industrial
	<input checked="" type="checkbox"/> N/A	<input type="checkbox"/> no	<input type="checkbox"/> military
			<input type="checkbox"/> museum
			<input type="checkbox"/> park
			<input type="checkbox"/> private residence
			<input type="checkbox"/> religious
			<input type="checkbox"/> scientific
			<input type="checkbox"/> transportation
			<input type="checkbox"/> other: _____

4. OWNER OF PROPERTY

NAME _____

STREET & NUMBER _____

CITY, TOWN _____ VICINITY OF _____ STATE **Missouri**

5. LOCATION OF LEGAL DESCRIPTION

Assessor's Office
 Phelps County Courthouse
 Rolla, Missouri 65401

6. REPRESENTATION IN EXISTING SURVEYS

TITLE (None)	Determined Eligible?	Yes	No	Federal	State	County	Local
--------------	----------------------	-----	----	---------	-------	--------	-------

7. DESCRIPTION

CONDITION	CHECK ONE	CHECK ONE
<input type="checkbox"/> excellent	<input checked="" type="checkbox"/> deteriorated	<input checked="" type="checkbox"/> original site
<input type="checkbox"/> good	<input type="checkbox"/> ruins	<input type="checkbox"/> moved
<input type="checkbox"/> fair	<input checked="" type="checkbox"/> unaltered	date April 30, 1986
	<input type="checkbox"/> altered	
	<input type="checkbox"/> unexposed	

DESCRIBE THE PRESENT AND ORIGINAL (IF KNOWN) PHYSICAL APPEARANCE

The Courtois School has a fieldstone foundation under the original section. The newer addition has a cement foundation. This building is of an "L" plan shape and has weatherboard siding and a tin roof. Windows are six over six panes of simple sash design. The Courtois school is a Utilitarian style of architecture.

8. SIGNIFICANCE - Washington County Survey - Courtois School

PERIOD	AREAS OF SIGNIFICANCE - CHECK AND JUSTIFY BELOW			
<input type="checkbox"/> prehistoric	<input type="checkbox"/> archeology - prehistoric	<input type="checkbox"/> community planning	<input type="checkbox"/> landscape architecture	<input type="checkbox"/> religion
<input type="checkbox"/> 1400-1499	<input type="checkbox"/> archeology - historic	<input type="checkbox"/> conservation	<input type="checkbox"/> law	<input type="checkbox"/> science
<input type="checkbox"/> 1500-1599	<input type="checkbox"/> agriculture	<input type="checkbox"/> economics	<input type="checkbox"/> literature	<input type="checkbox"/> sculpture
<input type="checkbox"/> 1600-1699	<input type="checkbox"/> architecture	<input checked="" type="checkbox"/> education	<input type="checkbox"/> military	<input type="checkbox"/> social / humanitarian
<input type="checkbox"/> 1700-1799	<input type="checkbox"/> art	<input type="checkbox"/> engineering	<input type="checkbox"/> music	<input type="checkbox"/> theater
<input type="checkbox"/> 1800-1899	<input type="checkbox"/> commerce	<input type="checkbox"/> exploration / settlement	<input type="checkbox"/> philosophy	<input type="checkbox"/> transportation
<input checked="" type="checkbox"/> 1900-	<input type="checkbox"/> communications	<input type="checkbox"/> industry	<input type="checkbox"/> politics / government	<input type="checkbox"/> other (specify)
		<input type="checkbox"/> invention		

SPECIFIC DATES Circa 1911

BUILDER / ARCHITECT n Unknown

STATEMENT OF SIGNIFICANCE (IN ONE PARAGRAPH)

Education - The Courtois school has been closed since the late 30s but for many years it served as the school house for the Courtois community.

9. MAJOR BIBLIOGRAPHICAL REFERENCES

Mrs. Daphne Cole (ex- schoolteacher)
Hwy C
Courtois

10. GEOGRAPHICAL DATA

ACREAGE OF PROPERTY unknown QUADRANGLE NAME Palmer Quad SCALE 1:24000

UTM REFERENCES

A

1	5	6	7	6	2	4	0	4	1	8	9	8	2	0
---	---	---	---	---	---	---	---	---	---	---	---	---	---	---

ZONE EASTING NORTHING

B

--	--	--	--	--	--	--	--	--	--	--	--	--	--	--

ZONE EASTING NORTHING

C

--	--	--	--	--	--	--	--	--	--	--	--	--	--	--

D

--	--	--	--	--	--	--	--	--	--	--	--	--	--	--

VERBAL BOUNDARY DESCRIPTION AND JUSTIFICATION The Courtois schoolhouse is located in Courtois township at the above referenced UTM coordinates. This location recognizes the building and the parameter of the grounds upon which it rests.

11. FORM PREPARED BY

NAME / TITLE Barbara S. Black - Assistant Historic Preservation Coordinator

ORGANIZATION Meramec Regional Planning Commission

ADDRESS 101 West Tenth Street, Rolla, Missouri 65401

DATE 4-30-86

WASHINGTON COUNTY SURVEY

REPORT NO. 7



COURTOIS SCHOOL

Harmony Township

Highway C

Courtois, Mo.



WAAS001-042

MISSOURI OFFICE OF HISTORIC PRESERVATION / INVENTORY SURVEY FORM

1. NAME Marler Chapel Church

HISTORIC

AND / OR COMMON

2. LOCATION T36N. R1E. S19.

STREET & NUMBER Hwy C

CITY, TOWN Rural Potosi

VICINITY OF Belgrade Township

STATE Missouri

CODE 29

COUNTY Washington

CODE 221

3. CLASSIFICATION

CATEGORY

OWNERSHIP

STATUS

PRESENT USE

☐ district

☐ public

☐ occupied

☐ agriculture

☐ museum

☒ building(s)

☐ private

☒ unoccupied

☐ commercial

☐ park

☐ structure

☒ both

☐ work in progress

☐ educational

☐ private residence

☐ site

PUBLIC ACQUISITION

ACCESSIBLE

☐ entertainment

☒ religious

☐ object

☐ in process

☒ yes: restricted

☐ government

☐ scientific

☐ being considered

☐ yes: unrestricted

☐ industrial

☐ transportation

☒ N/A

☐ no

☐ military

☐ other: _____

4. OWNER OF PROPERTY

NAME

STREET & NUMBER

CITY, TOWN

VICINITY OF

STATE Missouri

5. LOCATION OF LEGAL DESCRIPTION

Assessor's Office
Phelps County Courthouse
Rolla, Missouri 65401

6. REPRESENTATION IN EXISTING SURVEYS

TITLE (None)

Determined Eligible?

Yes

No

Federal

State

County

Local

7. DESCRIPTION

CONDITION

☐ excellent

☐ deteriorated

CHECK ONE

☒ unaltered

CHECK ONE

☒ original site

☐ good

☐ ruins

☐ altered

☐ moved

date April 29, 1986

☒ fair

☐ unexposed

DESCRIBE THE PRESENT AND ORIGINAL (IF KNOWN) PHYSICAL APPEARANCE

The Marler Church is a one room building with a rock foundation, weatherboard siding, and a tin roof. There is a double wooden front door. The roofline of this building is gable pitch; the plan shape is rectangular. Side windows are two over two panes. The Marler Church is an example of a Utilitarian Church style of architecture.

8. SIGNIFICANCE - Washington County Survey - Marler Church

PERIOD	AREAS OF SIGNIFICANCE - CHECK AND JUSTIFY BELOW			
<input type="checkbox"/> prehistoric	<input type="checkbox"/> archeology - prehistoric	<input type="checkbox"/> community planning	<input type="checkbox"/> landscape architecture	<input checked="" type="checkbox"/> religion
<input type="checkbox"/> 1400-1499	<input type="checkbox"/> archeology - historic	<input type="checkbox"/> conservation	<input type="checkbox"/> law	<input type="checkbox"/> science
<input type="checkbox"/> 1500-1599	<input type="checkbox"/> agriculture	<input type="checkbox"/> economics	<input type="checkbox"/> literature	<input type="checkbox"/> sculpture
<input type="checkbox"/> 1600-1699	<input type="checkbox"/> architecture	<input type="checkbox"/> education	<input type="checkbox"/> military	<input type="checkbox"/> social / humanitarian
<input type="checkbox"/> 1700-1799	<input type="checkbox"/> art	<input type="checkbox"/> engineering	<input type="checkbox"/> music	<input type="checkbox"/> theater
<input checked="" type="checkbox"/> 1800-1899	<input type="checkbox"/> commerce	<input type="checkbox"/> exploration / settlement	<input type="checkbox"/> philosophy	<input type="checkbox"/> transportation
<input type="checkbox"/> 1900-	<input type="checkbox"/> communications	<input type="checkbox"/> industry	<input type="checkbox"/> politics / government	<input type="checkbox"/> other (specify)
		<input type="checkbox"/> invention		

SPECIFIC DATES Circa 1890

BUILDER / ARCHITECT c Unknown

STATEMENT OF SIGNIFICANCE (IN ONE PARAGRAPH)

Religion - This building is used as a Church.

9. MAJOR BIBLIOGRAPHICAL REFERENCES

Barbara S.Black

10. GEOGRAPHICAL DATA

ACREAGE OF PROPERTY one lot size
UTM REFERENCES

QUADRANGLE NAME Palmer Quad

SCALE 1:24000

A

1	5	6	7	9	1	0	0	4	1	8	7	7	8	0
---	---	---	---	---	---	---	---	---	---	---	---	---	---	---

ZONE EASTING NORTHING

B

--	--	--	--	--	--	--	--	--	--	--	--	--	--	--

ZONE EASTING NORTHING

C

--	--	--	--	--	--	--	--	--	--	--	--	--	--	--

D

--	--	--	--	--	--	--	--	--	--	--	--	--	--	--

VERBAL BOUNDARY DESCRIPTION AND JUSTIFICATION The Marler Church is located in Belgrade township at the above referenced UTM coordinates. This location recognizes the building and the parameter of the grounds upon which it rests.

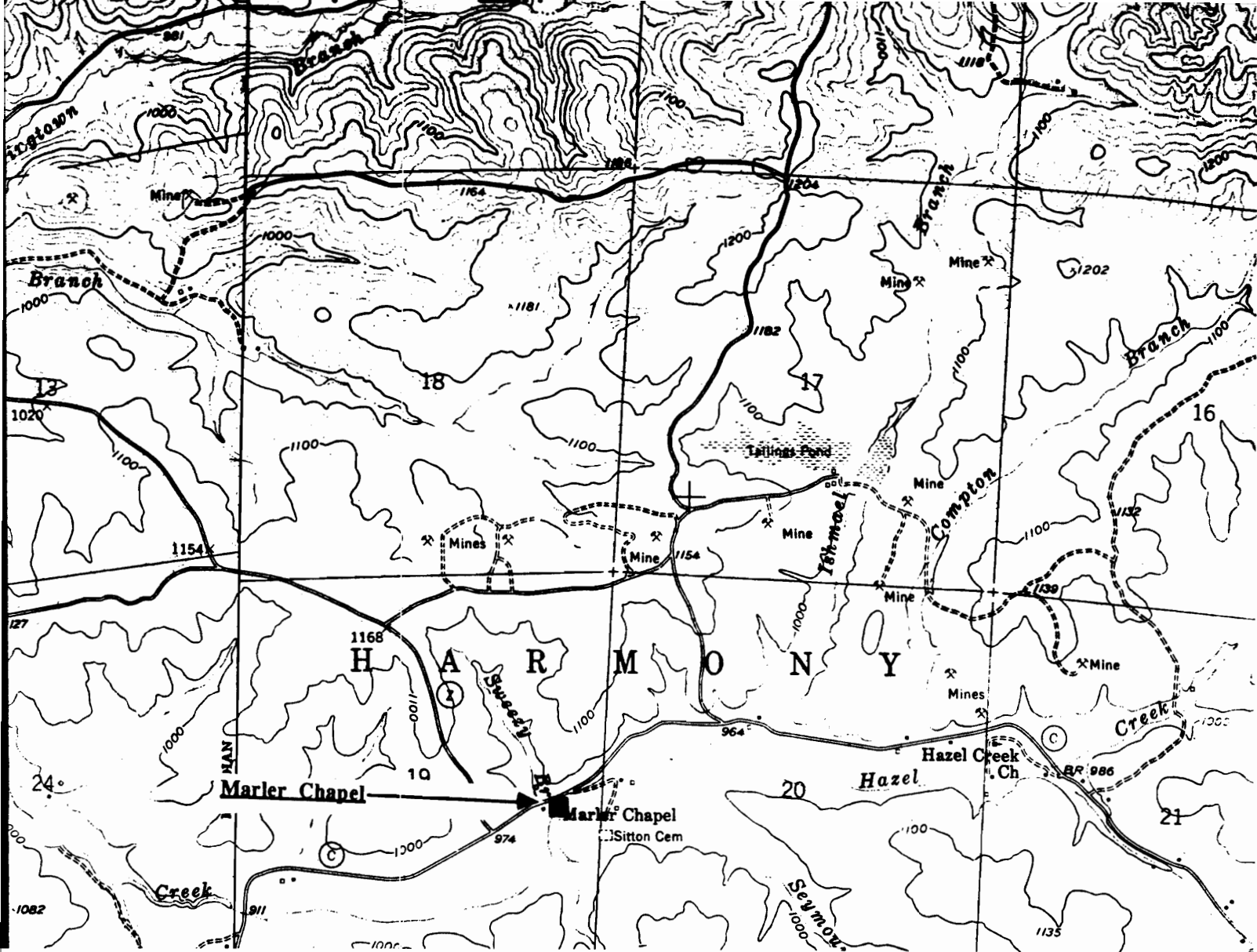
11. FORM PREPARED BY

NAME / TITLE Barbara S. Black - Assistant Hisotric Preservation Coordinator

ORGANIZATION Meramec Regional Planning Commission

ADDRESS 101 West Tenth Street, Rolla, Missouri 65401

DATE 4-29-86



MARLER CHAPEL Delbridge, Mo.

(Washington County Survey)

U. S. G. S. 7.5 Minute Topographic Map
Palmer Quadrangle
Scale: 1:24,000

UTM REFERENCES
Zone: 15
Easting: 679100
Northing: 4187780

WASHINGTON COUNTY SURVEY

REPORT NO. 6



MARLER CHAPEL

Belgrade Township

Highway C

Delbridge, Mo.



MISSOURI OFFICE OF HISTORIC PRESERVATION / INVENTORY SURVEY FORM

1. NAME		Soul's Chapel	
HISTORIC			
AND / OR COMMON			
2. LOCATION		T38N. R1E. S14.	
STREET & NUMBER		Soul's Chapel Rd	
CITY, TOWN		Ebo	
VICINITY OF		Liberty Township	
STATE Missouri		CODE 29	COUNTY Washington CODE 221
3. CLASSIFICATION			
CATEGORY	OWNERSHIP	STATUS	PRESENT USE
<input type="checkbox"/> district	<input type="checkbox"/> public	<input type="checkbox"/> occupied	<input type="checkbox"/> agriculture
<input checked="" type="checkbox"/> building(s)	<input checked="" type="checkbox"/> private	<input checked="" type="checkbox"/> unoccupied	<input type="checkbox"/> museum
<input type="checkbox"/> structure	<input type="checkbox"/> both	<input type="checkbox"/> work in progress	<input type="checkbox"/> commercial
<input type="checkbox"/> site	PUBLIC ACQUISITION	ACCESSIBLE	<input type="checkbox"/> educational
<input type="checkbox"/> object	<input type="checkbox"/> in process	<input checked="" type="checkbox"/> yes: restricted	<input type="checkbox"/> entertainment
	<input type="checkbox"/> being considered	<input type="checkbox"/> yes: unrestricted	<input checked="" type="checkbox"/> religious
	<input checked="" type="checkbox"/> N/A	<input type="checkbox"/> no	<input type="checkbox"/> government
			<input type="checkbox"/> industrial
			<input type="checkbox"/> military
			<input type="checkbox"/> other: _____
4. OWNER OF PROPERTY			
NAME			
STREET & NUMBER			
CITY, TOWN		VICINITY OF	STATE Missouri
5. LOCATION OF LEGAL DESCRIPTION			
Assessor's Office Phelps County Courthouse Rolla, Missouri 65401			
6. REPRESENTATION IN EXISTING SURVEYS			
TITLE (None)	Determined Eligible?	Yes	No
		Federal	State
		County	Local
7. DESCRIPTION			
CONDITION	CHECK ONE	CHECK ONE	
<input type="checkbox"/> excellent	<input checked="" type="checkbox"/> unaltered	<input checked="" type="checkbox"/> original site	
<input checked="" type="checkbox"/> good	<input type="checkbox"/> altered	<input type="checkbox"/> moved	date June 2, 1986
<input type="checkbox"/> fair			
DESCRIBE THE PRESENT AND ORIGINAL (IF KNOWN) PHYSICAL APPEARANCE			

Soul's Chapel is a one story, one room Church; it is of a rectangular plan shape. This Church has a rock foundation, clapboard on the outer walls, and a tin roof. The face front of the building has double wood doors. Side windows of this building are of simple sash design of four panes. Recently, new clapboard and paint have been added to the building. Soul's Chapel is an example of Utilitarian Church architecture.

8. SIGNIFICANCE - Washington County Survey - Soul's Chapel

PERIOD	AREAS OF SIGNIFICANCE - CHECK AND JUSTIFY BELOW			
<input type="checkbox"/> prehistoric	<input type="checkbox"/> archeology - prehistoric	<input type="checkbox"/> community planning	<input type="checkbox"/> landscape architecture	<input checked="" type="checkbox"/> religion
<input type="checkbox"/> 1400-1499	<input type="checkbox"/> archeology - historic	<input type="checkbox"/> conservation	<input type="checkbox"/> law	<input type="checkbox"/> science
<input type="checkbox"/> 1500-1599	<input type="checkbox"/> agriculture	<input type="checkbox"/> economics	<input type="checkbox"/> literature	<input type="checkbox"/> sculpture
<input type="checkbox"/> 1600-1699	<input type="checkbox"/> architecture	<input type="checkbox"/> education	<input type="checkbox"/> military	<input type="checkbox"/> social / humanitarian
<input type="checkbox"/> 1700-1799	<input type="checkbox"/> art	<input type="checkbox"/> engineering	<input type="checkbox"/> music	<input type="checkbox"/> theater
<input type="checkbox"/> 1800-1899	<input type="checkbox"/> commerce	<input type="checkbox"/> exploration / settlement	<input type="checkbox"/> philosophy	<input type="checkbox"/> transportation
<input checked="" type="checkbox"/> 1900-	<input type="checkbox"/> communications	<input type="checkbox"/> industry	<input type="checkbox"/> politics / government	<input type="checkbox"/> other (specify)
		<input type="checkbox"/> invention		

SPECIFIC DATES Circa 1900

BUILDER / ARCHITECT Ebo Community

STATEMENT OF SIGNIFICANCE (IN ONE PARAGRAPH)

Religion - This Church has served the Ebo community for many years; it is no longer used for Sunday services - it is only used for funerals.

9. MAJOR BIBLIOGRAPHICAL REFERENCES

Ione Yarbrough

10. GEOGRAPHICAL DATA

ACREAGE OF PROPERTY approx two acres QUADRANGLE NAME Ebo Quad SCALE 1:24000

UTM REFERENCES

A

1	5	6	8	4	6	4	0	4	2	1	0	4	0	0
---	---	---	---	---	---	---	---	---	---	---	---	---	---	---

ZONE EASTING NORTHING

B

--	--	--	--	--	--	--	--	--	--	--	--	--	--	--

ZONE EASTING NORTHING

C

--	--	--	--	--	--	--	--	--	--	--	--	--	--	--

D

--	--	--	--	--	--	--	--	--	--	--	--	--	--	--

VERBAL BOUNDARY DESCRIPTION AND JUSTIFICATION Soul's Chapel is located in Liberty township at the above referenced UTM coordinates. This location recognizes the building and the parameter of the grounds upon which it rests.

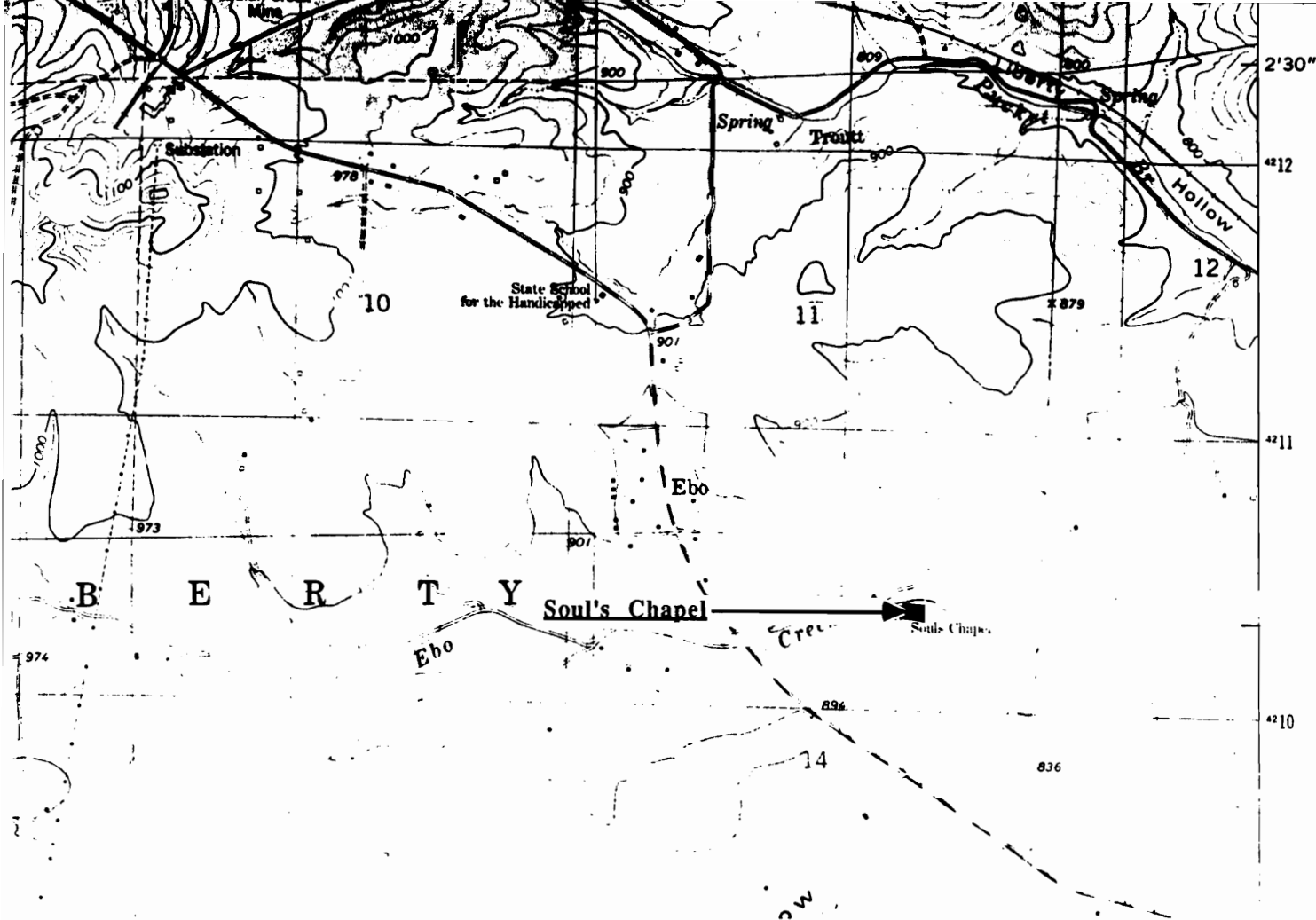
11. FORM PREPARED BY

NAME / TITLE Barbara S. Black - Assistant Historic Preservation Coordinator

ORGANIZATION Meramec Regional Planning Commission

ADDRESS 101 West Tenth Street, Rolla, Missouri 65401

DATE 6-2-86



SOUL'S CHAPEL
Ebo, Mo.

(Washington County Survey)

U. S. G. S. 7.5 Minute Topographic Map
Ebo Quadrangle
Scale: 1:24,000

UTM REFERENCES
Zone: 15
Easting: 684640
Northing: 4210400

WASHINGTON COUNTY SURVEY

REPORT NO. 160



SOUL'S CHAPEL

Liberty Township

T38N. R1E. S14.

Ebo, Mo.



WAAS001-044

MISSOURI OFFICE OF HISTORIC PRESERVATION / INVENTORY SURVEY FORM

1. NAME The Ione Yarbrough House

HISTORIC

AND / OR COMMON

2. LOCATION T38N. R1E. S14.

STREET & NUMBER

CITY, TOWN Ebo

VICINITY OF Liberty Township

STATE Missouri

CODE 29

COUNTY Washington

CODE 221

3. CLASSIFICATION

CATEGORY

___ district

☒ building(s)

___ structure

___ site

___ object

OWNERSHIP

___ public

☒ private

___ both

PUBLIC ACQUISITION

___ in process

___ being considered

☒ N/A

STATUS

___ occupied

___ unoccupied

___ work in progress

ACCESSIBLE

☒ yes: restricted

___ yes: unrestricted

___ no

PRESENT USE

___ agriculture

___ commercial

___ educational

___ entertainment

___ government

___ industrial

___ military

___ museum

___ park

☒ private residence

___ religious

___ scientific

___ transportation

___ other: _____

4. OWNER OF PROPERTY

NAME Ione Yarbrough

STREET & NUMBER

CITY, TOWN Ebo

VICINITY OF Liberty Township STATE Missouri

5. LOCATION OF LEGAL DESCRIPTION

Assessor's Office
Phelps County Courthouse
Rolla, Missouri 65401

6. REPRESENTATION IN EXISTING SURVEYS

TITLE (None)	Determined Eligible?	Yes	No	Federal	State	County	Local

7. DESCRIPTION

CONDITION

___ excellent

___ good

___ fair

___ deteriorated

___ ruins

___ unexposed

CHECK ONE

☒ unaltered

___ altered

CHECK ONE

☒ original site

___ moved

date May 29, 1986

DESCRIBE THE PRESENT AND ORIGINAL (IF KNOWN) PHYSICAL APPEARANCE

The Yarbrough house has a cement rubble foundation, masonite siding, and a shingle roof. The most unique architectural features of this building are its front porch and pediment overhang. The front porch has partial wood and cement piers; the pediment overhang has unusual cutout designs along the eaves. The Yarbrough house is surrounded by a fence of fieldstone rock and wire. The Yarbrough house is an example of modified Greek Revival architecture.

8. SIGNIFICANCE - Washington County Survey - Yarbrough House

PERIOD	AREAS OF SIGNIFICANCE - CHECK AND JUSTIFY BELOW			
<input type="checkbox"/> prehistoric	<input type="checkbox"/> archeology - prehistoric	<input type="checkbox"/> community planning	<input type="checkbox"/> landscape architecture	<input type="checkbox"/> religion
<input type="checkbox"/> 1400-1499	<input type="checkbox"/> archeology - historic	<input type="checkbox"/> conservation	<input type="checkbox"/> law	<input type="checkbox"/> science
<input type="checkbox"/> 1500-1599	<input type="checkbox"/> agriculture	<input type="checkbox"/> economics	<input type="checkbox"/> literature	<input type="checkbox"/> sculpture
<input type="checkbox"/> 1600-1699	<input checked="" type="checkbox"/> architecture	<input type="checkbox"/> education	<input type="checkbox"/> military	<input type="checkbox"/> social / humanitarian
<input type="checkbox"/> 1700-1799	<input type="checkbox"/> art	<input type="checkbox"/> engineering	<input type="checkbox"/> music	<input type="checkbox"/> theater
<input type="checkbox"/> 1800-1899	<input type="checkbox"/> commerce	<input type="checkbox"/> exploration / settlement	<input type="checkbox"/> philosophy	<input type="checkbox"/> transportation
<input checked="" type="checkbox"/> 1900-	<input type="checkbox"/> communications	<input type="checkbox"/> industry	<input type="checkbox"/> politics / government	<input type="checkbox"/> other (specify)
		<input type="checkbox"/> invention		

SPECIFIC DATES Circa 1911 BUILDER / ARCHITECT (possibly) Heuksteps

STATEMENT OF SIGNIFICANCE (IN ONE PARAGRAPH)

Architecture - The Yarbrough house is an interesting example of Greek Revival architecture in the town of Ebo.

9. MAJOR BIBLIOGRAPHICAL REFERENCES

Ione Yarbrough

10. GEOGRAPHICAL DATA

ACREAGE OF PROPERTY Unknown QUADRANGLE NAME Ebo Quad SCALE 1:24000
UTM REFERENCES

<p>A</p> <table border="1"> <tr> <td>1</td><td>5</td><td>6</td><td>8</td><td>4</td><td>6</td><td>4</td><td>0</td><td>4</td><td>2</td><td>1</td><td>0</td><td>4</td><td>0</td><td>0</td> </tr> <tr> <td colspan="3">ZONE</td> <td colspan="4">EASTING</td> <td colspan="6">NORTHING</td> </tr> </table> <p>C</p> <table border="1"> <tr> <td></td><td></td><td></td><td></td><td></td><td></td><td></td><td></td><td></td><td></td><td></td><td></td><td></td><td></td><td></td> </tr> <tr> <td colspan="3">ZONE</td> <td colspan="4">EASTING</td> <td colspan="6">NORTHING</td> </tr> </table>	1	5	6	8	4	6	4	0	4	2	1	0	4	0	0	ZONE			EASTING				NORTHING																					ZONE			EASTING				NORTHING						<p>B</p> <table border="1"> <tr> <td></td><td></td><td></td><td></td><td></td><td></td><td></td><td></td><td></td><td></td><td></td><td></td><td></td><td></td><td></td> </tr> <tr> <td colspan="3">ZONE</td> <td colspan="4">EASTING</td> <td colspan="6">NORTHING</td> </tr> </table> <p>D</p> <table border="1"> <tr> <td></td><td></td><td></td><td></td><td></td><td></td><td></td><td></td><td></td><td></td><td></td><td></td><td></td><td></td><td></td> </tr> <tr> <td colspan="3">ZONE</td> <td colspan="4">EASTING</td> <td colspan="6">NORTHING</td> </tr> </table>																ZONE			EASTING				NORTHING																					ZONE			EASTING				NORTHING					
1	5	6	8	4	6	4	0	4	2	1	0	4	0	0																																																																																																			
ZONE			EASTING				NORTHING																																																																																																										
ZONE			EASTING				NORTHING																																																																																																										
ZONE			EASTING				NORTHING																																																																																																										
ZONE			EASTING				NORTHING																																																																																																										

VERBAL BOUNDARY DESCRIPTION AND JUSTIFICATION The Yarbrough house is located in Liberty township at the above referenced UTM coordinates. This location recognizes the building and the parameter of the grounds upon which it rests.

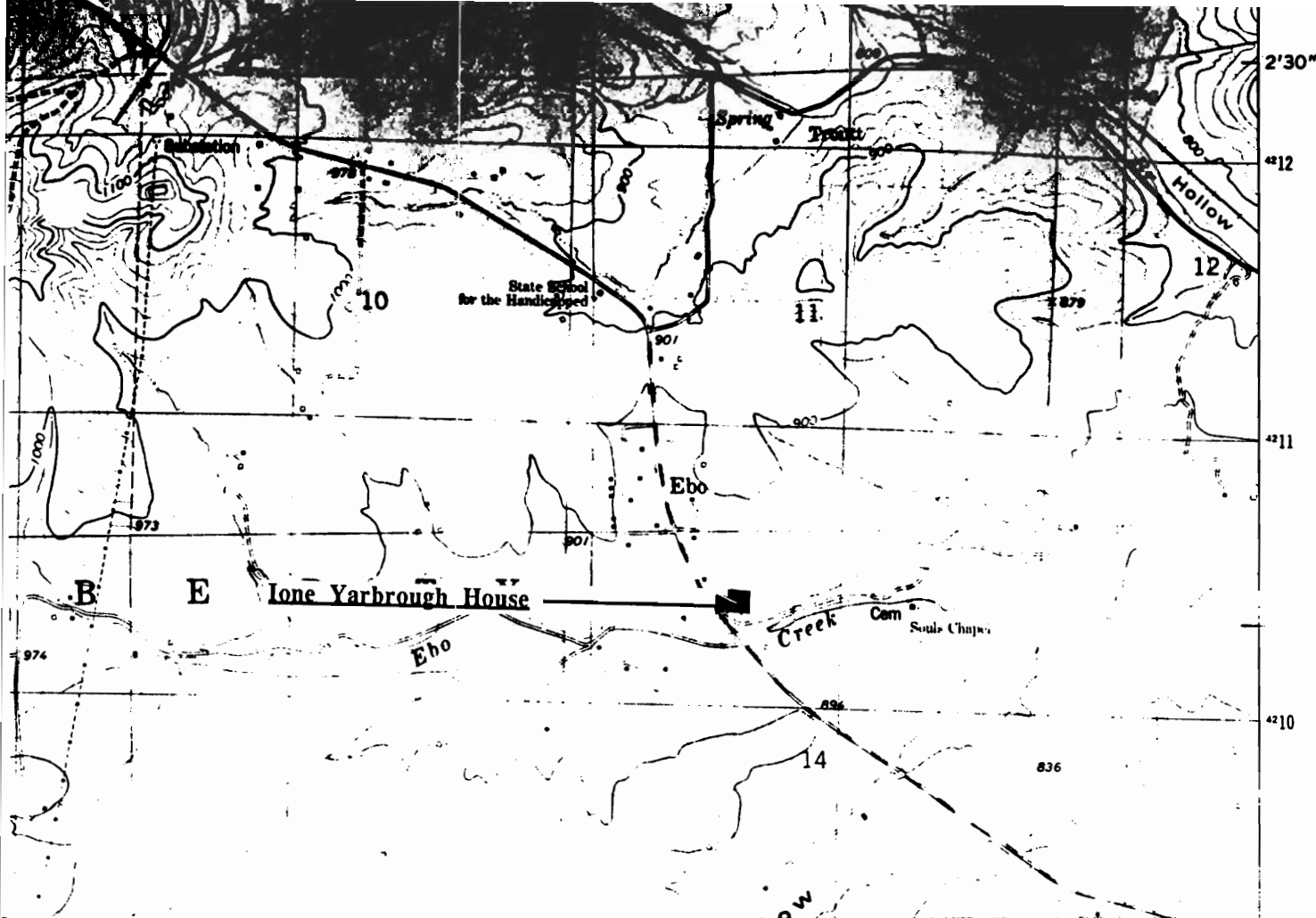
11. FORM PREPARED BY

NAME / TITLE Barbara S. Black - Assistant Historic Preservation Coordinator

ORGANIZATION Meramec Regional Planning Commission

ADDRESS 101 West Tenth Street, Rolla, Missouri 65401

DATE 5-86



IONE YARBROUGH HOUSE
Ebo, Mo.

(Washington County Survey)

U. S. G. S. 7.5 Minute Topographic Map
Ebo Quadrangle
Scale: 1:24,000

UTM REFERENCES

Zone: 15
Easting: 684640
Northing: 4210400

WASHINGTON COUNTY SURVEY

REPORT NO. 61



IONE YARBROUGH HOUSE

Liberty Township

T38N. R1E. S14.

Ebo, Mo.



WAAS001-045

MISSOURI OFFICE OF HISTORIC PRESERVATION / INVENTORY SURVEY FORM

1. NAME **Politte Log Cabin**

HISTORIC

AND / OR COMMON

2. LOCATION **T39N. R3E. S27.**

STREET & NUMBER **Cannon Mines Road**

CITY, TOWN **Fertile**

VICINITY OF **Kingston Township**

STATE **Missouri**

CODE **29**

COUNTY **Washington**

CODE **221**

3. CLASSIFICATION

CATEGORY

OWNERSHIP

STATUS

PRESENT USE

☐ district

☐ public

☒ occupied

☐ agriculture

☐ museum

☒ building(s)

☒ private

☐ unoccupied

☐ commercial

☐ park

☐ structure

☐ both

☐ work in progress

☐ educational

☒ private residence

☐ site

PUBLIC ACQUISITION

ACCESSIBLE

☐ entertainment

☐ religious

☐ object

☐ in process

☒ yes: restricted

☐ government

☐ scientific

☐ being considered

☐ yes: unrestricted

☐ industrial

☐ transportation

☒ N/A

☐ no

☐ military

☐ other: _____

4. OWNER OF PROPERTY

NAME **Dorothy & Homer Politte**

STREET & NUMBER **Cannon Mines Rd**

CITY, TOWN **Fertile**

VICINITY OF **Kingston Township**

STATE **Missouri**

5. LOCATION OF LEGAL DESCRIPTION

Assessor's Office
Phelps County Courthouse
Rolla, Missouri 65401

6. REPRESENTATION IN EXISTING SURVEYS

TITLE (None)

Determined Eligible?

Yes

No

Federal

State

County

Local

7. DESCRIPTION

CONDITION

CHECK ONE

CHECK ONE

☐ excellent

☐ deteriorated

☐ unaltered

☒ original site

☐ good

☐ ruins

☒ altered

☐ moved

date **May 7, 1986**

☒ fair

☐ unexposed

DESCRIBE THE PRESENT AND ORIGINAL (IF KNOWN) PHYSICAL APPEARANCE

The Politte log cabin has a rock foundation. The logs are hand hewn and are filled with mortar. A front and side addition have been added to this building. The roof is of tin.

8. SIGNIFICANCE - Washington County Survey - Politte Log Cabin

PERIOD	AREAS OF SIGNIFICANCE - CHECK AND JUSTIFY BELOW				
<input type="checkbox"/> prehistoric	<input type="checkbox"/> archeology - prehistoric	<input type="checkbox"/> community planning	<input type="checkbox"/> landscape architecture	<input type="checkbox"/> religion	
<input type="checkbox"/> 1400-1499	<input type="checkbox"/> archeology - historic	<input type="checkbox"/> conservation	<input type="checkbox"/> law	<input type="checkbox"/> science	
<input type="checkbox"/> 1500-1599	<input type="checkbox"/> agriculture	<input type="checkbox"/> economics	<input type="checkbox"/> literature	<input type="checkbox"/> sculpture	
<input type="checkbox"/> 1600-1699	<input checked="" type="checkbox"/> architecture	<input type="checkbox"/> education	<input type="checkbox"/> military	<input type="checkbox"/> social / humanitarian	
<input type="checkbox"/> 1700-1799	<input type="checkbox"/> art	<input type="checkbox"/> engineering	<input type="checkbox"/> music	<input type="checkbox"/> theater	
<input checked="" type="checkbox"/> 1800-1899	<input type="checkbox"/> commerce	<input type="checkbox"/> exploration / settlement	<input type="checkbox"/> philosophy	<input type="checkbox"/> transportation	
<input type="checkbox"/> 1900-	<input type="checkbox"/> communications	<input type="checkbox"/> industry	<input type="checkbox"/> politics / government	<input type="checkbox"/> other (specify)	
		<input type="checkbox"/> invention			

SPECIFIC DATES Circa 1886 BUILDER / ARCHITECT Politte

STATEMENT OF SIGNIFICANCE (IN ONE PARAGRAPH)

Architecture - This building is an example of log architecture.

9. MAJOR BIBLIOGRAPHICAL REFERENCES

Dorothy Politte

10. GEOGRAPHICAL DATA

ACREAGE OF PROPERTY Unknown QUADRANGLE NAME Tiff Quad SCALE 1:24000
UTM REFERENCES

A

1	5	7	0	2	7	0	0	4	2	1	6	0	8	0
---	---	---	---	---	---	---	---	---	---	---	---	---	---	---

ZONE EASTING NORTHING

B

--	--	--	--	--	--	--	--	--	--	--	--	--	--	--

ZONE EASTING NORTHING

C

--	--	--	--	--	--	--	--	--	--	--	--	--	--	--

D

--	--	--	--	--	--	--	--	--	--	--	--	--	--	--

VERBAL BOUNDARY DESCRIPTION AND JUSTIFICATION The Politte house is located in Kingston township at the above referenced UTM coordinates. This location recognizes the building and the parameter of the grounds upon which it rests.

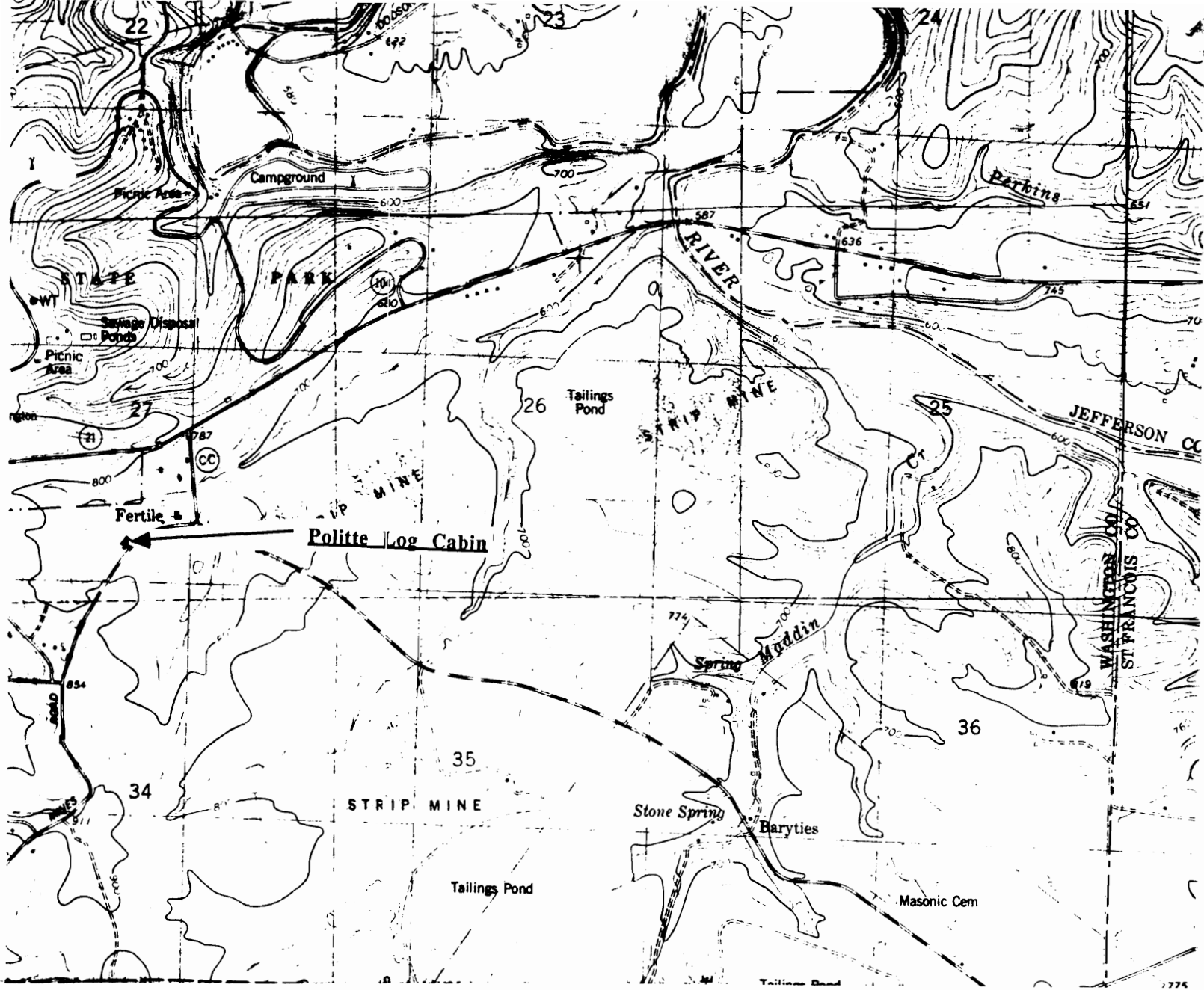
11. FORM PREPARED BY

NAME / TITLE Barbara S. Black - Assistant Historic Preservation Coordinator

ORGANIZATION Meramec Regional Planning Commission

ADDRESS 101 West Tenth Street, Rolla, Missouri 65401

DATE 5-7-86



THE POLITTE LOG CABIN
Fertile, Mo.

(Washington County Survey)

U. S. G. S. 7.5 Minute Topographic Map
Tiff Quadrangle
Scale: 1:24,000

UTM REFERENCES
Zone: 15
Easting: 702700
Northing: 4216080

WASHINGTON COUNTY SURVEY

REPORT NO. 75



POLITTE LOG CABIN

Kingston Township

Canon Mines Road

Fertile, Mo.



WAAS001-046

MISSOURI OFFICE OF HISTORIC PRESERVATION / INVENTORY SURVEY FORM

1. NAME

HISTORIC **The Z. P. Higginbotham House**

AND / OR COMMON Rural Parish Workers of Christ the King

2. LOCATION T39N. R3E. S27.

STREET & NUMBER Hwy CC

CITY, TOWN Fertile

VICINITY OF Union Township

STATE Missouri

CODE 29

COUNTY Washington

CODE 221

3. CLASSIFICATION

CATEGORY

☐ district

☒ building(s)

☐ structure

☐ site

☐ object

OWNERSHIP

☐ public

☐ private

☒ both

PUBLIC ACQUISITION

☐ in process

☐ being considered

☒ N/A

STATUS

☒ occupied

☐ unoccupied

☐ work in progress

ACCESSIBLE

☒ yes: restricted

☐ yes: unrestricted

☐ no

PRESENT USE

☒ agriculture

☐ commercial

☐ educational

☐ entertainment

☐ government

☐ industrial

☐ military

☐ museum

☐ park

☒ private residence

☐ religious

☐ scientific

☐ transportation

☐ other: _____

4. OWNER OF PROPERTY

NAME Rural Parish Workers of Christ the King

STREET & NUMBER Hwy CC

CITY, TOWN Fertile

VICINITY OF Union Township

STATE Missouri

5. LOCATION OF LEGAL DESCRIPTION

Assessor's Office
Phelps County Courthouse
Rolla, Missouri 65401

6. REPRESENTATION IN EXISTING SURVEYS

TITLE (None)

Determined Eligible?

Yes

No

Federal

State

County

Local

7. DESCRIPTION

CONDITION

☒ excellent

☐ good

☐ fair

☐ deteriorated

☐ ruins

☐ unexposed

CHECK ONE

☒ unaltered

☐ altered

CHECK ONE

☒ original site

☐ moved

date

May 9, 1986

DESCRIBE THE PRESENT AND ORIGINAL (IF KNOWN) PHYSICAL APPEARANCE

The Higginbotham house is a grand two story building constructed of both locally made and manufactured brick. This building has a truncated hip roofline and corbel brackets along the entablature. The windows are of an arch design with lug sills and segmental brick relief arches. There is an upper story balcony on the two-tiered front porch. The front entrance has a transom light and side lights. The foyer has an open staircase and the doorways have their original wood molding. The Higginbotham house is an example of Federal architecture.

8. SIGNIFICANCE - Washington County Survey - Higginbotham

PERIOD	AREAS OF SIGNIFICANCE - CHECK AND JUSTIFY BELOW				
<input type="checkbox"/> prehistoric	<input type="checkbox"/> archeology - prehistoric	<input type="checkbox"/> community planning	<input type="checkbox"/> landscape architecture	<input type="checkbox"/> religion	
<input type="checkbox"/> 1400-1499	<input type="checkbox"/> archeology - historic	<input type="checkbox"/> conservation	<input type="checkbox"/> law	<input type="checkbox"/> science	
<input type="checkbox"/> 1500-1599	<input type="checkbox"/> agriculture	<input type="checkbox"/> economics	<input type="checkbox"/> literature	<input type="checkbox"/> sculpture	
<input type="checkbox"/> 1600-1699	<input type="checkbox"/> architecture	<input type="checkbox"/> education	<input type="checkbox"/> military	<input type="checkbox"/> social / humanitarian	
<input type="checkbox"/> 1700-1799	<input type="checkbox"/> art	<input type="checkbox"/> engineering	<input type="checkbox"/> music	<input type="checkbox"/> theater	
<input checked="" type="checkbox"/> 1800-1899	<input type="checkbox"/> commerce	<input type="checkbox"/> exploration / settlement	<input type="checkbox"/> philosophy	<input type="checkbox"/> transportation	
<input type="checkbox"/> 1900-	<input type="checkbox"/> communications	<input type="checkbox"/> industry	<input type="checkbox"/> politics / government	<input checked="" type="checkbox"/> other (specify)	
		<input type="checkbox"/> invention			

SPECIFIC DATES Circa 1870 BUILDER / ARCHITECT Higginbotham

STATEMENT OF SIGNIFICANCE (IN ONE PARAGRAPH)

History/Community Service - Z. P. Higginbotham settled the Fertile community and was instrumental in its development. The Rural Parish Workers of Christ the King provide invaluable assistance to this community.

9. MAJOR BIBLIOGRAPHICAL REFERENCES

Natalie Villmer
Rural Parish Workers for Christ the King

10. GEOGRAPHICAL DATA

ACREAGE OF PROPERTY Unknown QUADRANGLE NAME Tiff Quad SCALE 1:24000
UTM REFERENCES

A	<table><tr><td>1</td><td>5</td></tr></table>	1	5	<table><tr><td>7</td><td>0</td><td>2</td><td>9</td><td>4</td><td>0</td></tr></table>	7	0	2	9	4	0	<table><tr><td>4</td><td>2</td><td>1</td><td>5</td><td>1</td><td>0</td><td>0</td></tr></table>	4	2	1	5	1	0	0	B	<table><tr><td></td><td></td><td></td><td></td><td></td><td></td><td></td><td></td><td></td><td></td></tr></table>											<table><tr><td></td><td></td><td></td><td></td><td></td><td></td><td></td><td></td><td></td><td></td></tr></table>											<table><tr><td></td><td></td><td></td><td></td><td></td><td></td><td></td><td></td><td></td><td></td></tr></table>														
1	5																																																							
7	0	2	9	4	0																																																			
4	2	1	5	1	0	0																																																		
	ZONE	EASTING	NORTHING		ZONE	EASTING	NORTHING																																																	
C	<table><tr><td></td><td></td><td></td><td></td><td></td><td></td><td></td><td></td><td></td><td></td></tr></table>											<table><tr><td></td><td></td><td></td><td></td><td></td><td></td><td></td><td></td><td></td><td></td></tr></table>											D	<table><tr><td></td><td></td><td></td><td></td><td></td><td></td><td></td><td></td><td></td><td></td></tr></table>											<table><tr><td></td><td></td><td></td><td></td><td></td><td></td><td></td><td></td><td></td><td></td></tr></table>											<table><tr><td></td><td></td><td></td><td></td><td></td><td></td><td></td><td></td><td></td><td></td></tr></table>										

VERBAL BOUNDARY DESCRIPTION AND JUSTIFICATION The Higginbotham house is located in Kingston township at the above referenced UTM coordinates. This location recognizes the building and the parameter of the grounds upon which it rests.

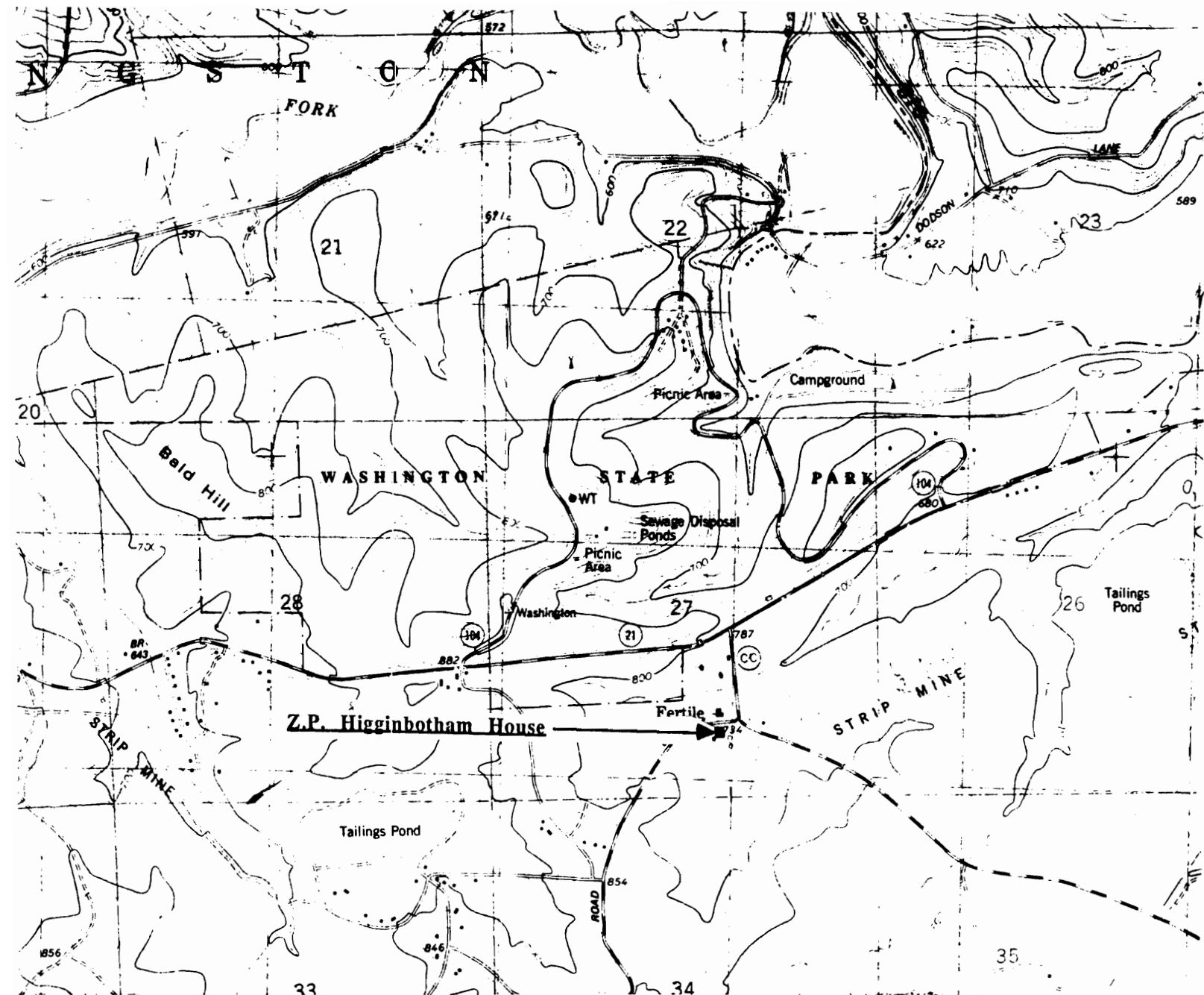
11. FORM PREPARED BY

NAME / TITLE Barbara S. Black - Assistant Historic Preservation Coordinator

ORGANIZATION Meramec Regional Planning Commission

ADDRESS 101 West Tenth Street, Rolla, Missouri 65401

DATE 5-9-86



THE Z.P. HIGGINBOTHAM HOUSE
Fertile, Mo.

(Washington County Survey)

U. S. G. S. 7.5 Minute Topographic Map
Tiff Quadrangle
Scale: 1:24,000

UTM REFERENCES
Zone: 15
Easting: 702940
Northing: 4215100

WASHINGTON COUNTY SURVEY

REPORT NO. 73



Z.P. HIGGINBOTHAM HOUSE

Union Township

Highway CC

Fertile, Mo.



WAAS001-047

MISSOURI OFFICE OF HISTORIC PRESERVATION / INVENTORY SURVEY FORM

1. NAME The Jackson House

HISTORIC

AND / OR COMMON

2. LOCATION T39N. R3E. S27.

STREET & NUMBER Hwy CC

CITY, TOWN Fertile

VICINITY OF Union Township

STATE Missouri

CODE 29

COUNTY Washington

CODE 221

3. CLASSIFICATION

CATEGORY

OWNERSHIP

STATUS

PRESENT USE

☐ district

☐ public

☒ occupied

☐ agriculture

☐ museum

☒ building(s)

☒ private

☐ unoccupied

☐ commercial

☐ park

☐ structure

☐ both

☐ work in progress

☐ educational

☒ private residence

☐ site

PUBLIC ACQUISITION

ACCESSIBLE

☐ entertainment

☐ religious

☐ object

☐ in process

☒ yes: restricted

☐ government

☐ scientific

☐ being considered

☐ yes: unrestricted

☐ industrial

☐ transportation

☒ N/A

☐ no

☐ military

☐ other: _____

4. OWNER OF PROPERTY

NAME Bill Jackson

STREET & NUMBER Hwy. CC

CITY, TOWN Fertile

VICINITY OF

STATE Missouri

5. LOCATION OF LEGAL DESCRIPTION

Assessor's Office
Phelps County Courthouse
Rolla, Missouri 65401

6. REPRESENTATION IN EXISTING SURVEYS

TITLE (None)

Determined Eligible?

Yes

No

Federal

State

County

Local

7. DESCRIPTION

CONDITION

CHECK ONE

CHECK ONE

☐ excellent

☐ deteriorated

☐ unaltered

☒ original site

☒ good

☐ ruins

☒ altered

☐ moved

date May 9, 1986

☐ fair

☐ unexposed

DESCRIBE THE PRESENT AND ORIGINAL (IF KNOWN) PHYSICAL APPEARANCE

Although the Jackson house was built in the 1940s, the foundation upon which it rests is over 100 years old; the house that once stood here was originally part of the Fertile community.

8. SIGNIFICANCE - Washington County Survey - Jackson House

PERIOD	AREAS OF SIGNIFICANCE - CHECK AND JUSTIFY BELOW			
<input type="checkbox"/> prehistoric	<input type="checkbox"/> archeology - prehistoric	<input checked="" type="checkbox"/> community	<input type="checkbox"/> landscape architecture	<input type="checkbox"/> religion
<input type="checkbox"/> 1400-1499	<input type="checkbox"/> archeology - historic	<input type="checkbox"/> conservation	<input type="checkbox"/> law	<input type="checkbox"/> science
<input type="checkbox"/> 1500-1599	<input type="checkbox"/> agriculture	<input type="checkbox"/> economics	<input type="checkbox"/> literature	<input type="checkbox"/> sculpture
<input type="checkbox"/> 1600-1699	<input type="checkbox"/> architecture	<input type="checkbox"/> education	<input type="checkbox"/> military	<input type="checkbox"/> social / humanitarian
<input type="checkbox"/> 1700-1799	<input type="checkbox"/> art	<input type="checkbox"/> engineering	<input type="checkbox"/> music	<input type="checkbox"/> theater
<input type="checkbox"/> 1800-1899	<input type="checkbox"/> commerce	<input type="checkbox"/> exploration / settlement	<input type="checkbox"/> philosophy	<input type="checkbox"/> transportation
<input type="checkbox"/> 1900-	<input type="checkbox"/> communications	<input type="checkbox"/> industry	<input type="checkbox"/> politics / government	<input type="checkbox"/> other (specify)
		<input type="checkbox"/> invention		

SPECIFIC DATES

1940

BUILDER / ARCHITECT

Unknown

STATEMENT OF SIGNIFICANCE (IN ONE PARAGRAPH)

Community - This was once part of the Fertile community.

9. MAJOR BIBLIOGRAPHICAL REFERENCES

Bill Jackson

10. GEOGRAPHICAL DATA

ACREAGE OF PROPERTY Unknown QUADRANGLE NAME Tiff Quad SCALE 1:24000
UTM REFERENCES

A

1	5	7	0	3	0	8	10	4	2	1	6	0	8	10
ZONE		EASTING				NORTHING								

B

ZONE		EASTING				NORTHING								

C

ZONE		EASTING				NORTHING								

D

ZONE		EASTING				NORTHING								

VERBAL BOUNDARY DESCRIPTION AND JUSTIFICATION The Jackson house is located in Kingston township at the above referenced UTM coordinates. This location recognizes the building and the parameter of the grounds upon which it rests.

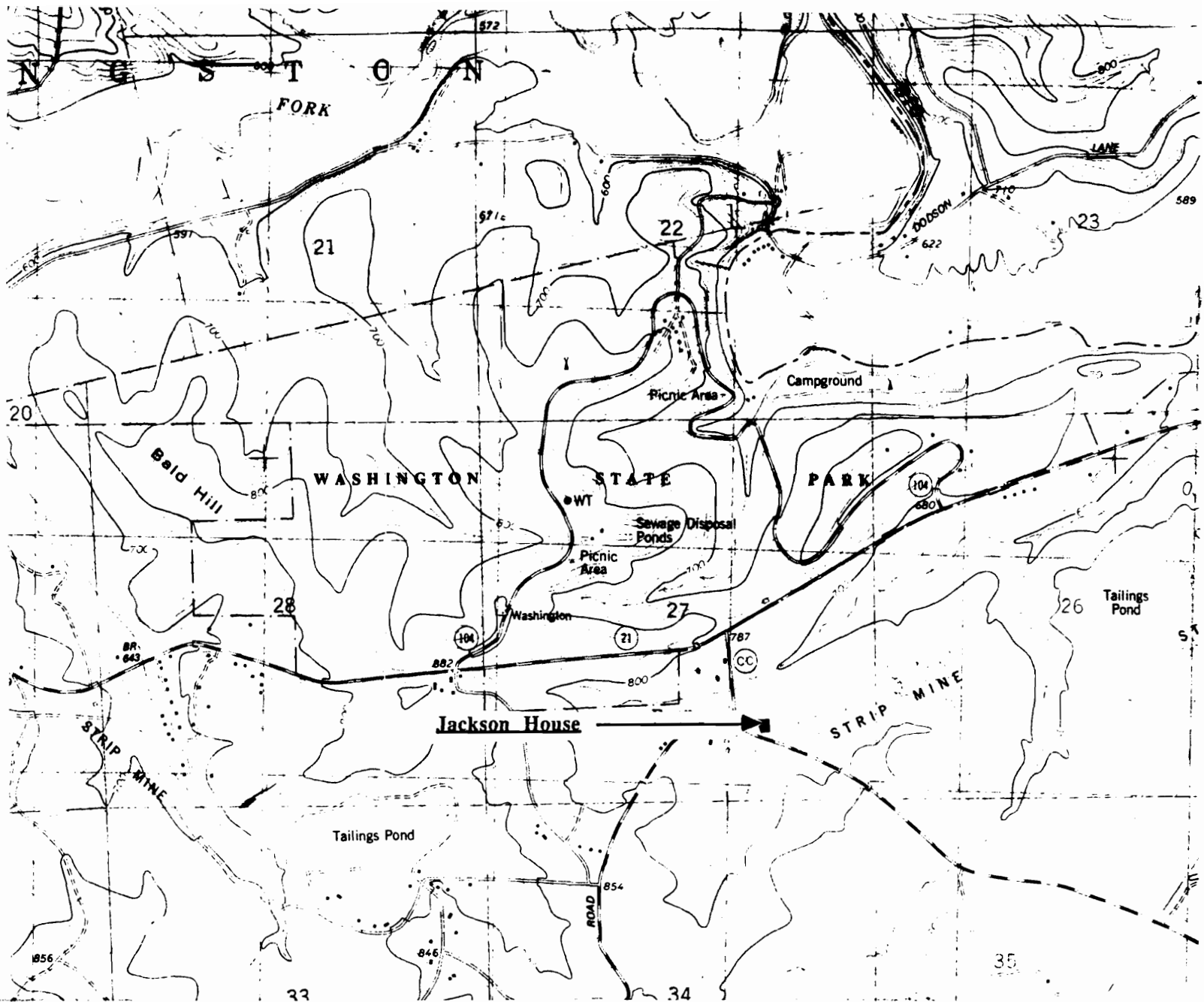
11. FORM PREPARED BY

NAME / TITLE Barbara S. Black - Assistant Historic Preservation Coordinator

ORGANIZATION Meramec Regional Planning Commission

ADDRESS 101 West Tenth Street, Rolla, Missouri 65401

DATE 5-9-86



THE JACKSON HOUSE
Fertile, Mo.

(Washington County Survey)

U. S. G. S. 7.5 Minute Topographic Map
Tiff Quadrangle
Scale: 1:24,000

UTM REFERENCES

Zone: 15

Easting: 703080

Northing: 4216080

WASHINGTON COUNTY SURVEY

REPORT NO. 78



JACKSON HOUSE

Union Township

T39N. R3E. S21.

Fertile, Mo.



WAAS001-048

MISSOURI OFFICE OF HISTORIC PRESERVATION / INVENTORY SURVEY FORM

1. NAME **Maison de Boyer Noad**

HISTORIC

AND / OR COMMON

2. LOCATION **T39N. R3E. S27.**

STREET & NUMBER **Hwy CC**

CITY, TOWN **Fertile**

VICINITY OF **Kingston Township**

STATE **Missouri**

CODE **29**

COUNTY **Washington**

CODE **221**

3. CLASSIFICATION

CATEGORY

OWNERSHIP

STATUS

PRESENT USE

☐ district

☐ public

☐ occupied

☐ agriculture

☐ museum

☒ building(s)

☒ private

☒ unoccupied

☐ commercial

☐ park

☐ structure

☐ both

☐ work in progress

☐ educational

☐ private residence

☐ site

PUBLIC ACQUISITION

ACCESSIBLE

☐ entertainment

☐ religious

☐ object

☐ in process

☒ yes: restricted

☐ government

☐ scientific

☐ being considered

☐ yes: unrestricted

☐ industrial

☐ transportation

☒ N/A

☐ no

☐ military

☐ other: _____

4. OWNER OF PROPERTY

NAME **Old Mines Historical Society**

STREET & NUMBER **Hwy CC**

CITY, TOWN **Fertile**

VICINITY OF **Kingston Township**

STATE **Missouri**

5. LOCATION OF LEGAL DESCRIPTION

Assessor's Office
Phelps County Courthouse
Rolla, Missouri 65401

6. REPRESENTATION IN EXISTING SURVEYS

TITLE (None)

Determined Eligible?

Yes

No

Federal

State

County

Local

7. DESCRIPTION

CONDITION

CHECK ONE

CHECK ONE

☐ excellent

☐ deteriorated

☒ unaltered

☐ original site

☒ good

☐ ruins

☐ altered

☒ moved

date **May 8, 1986**

☐ fair

☐ unexposed

DESCRIBE THE PRESENT AND ORIGINAL (IF KNOWN) PHYSICAL APPEARANCE

The Maison de Boyer Noad is a log structure with a construction of hewn logs and mortar; it has a rock foundation and a tin roof. A rear section has been added at a later date. Originally located in a different site, the Maison de Boyer Noad was moved to its present location several years ago. It is an example of log architecture.

8. SIGNIFICANCE - Washington County Survey - Maison de Boyer Noad

PERIOD	AREAS OF SIGNIFICANCE - CHECK AND JUSTIFY BELOW				
<input type="checkbox"/> prehistoric	<input type="checkbox"/> archeology - prehistoric	<input type="checkbox"/> community planning	<input type="checkbox"/> landscape architecture	<input type="checkbox"/> religion	
<input type="checkbox"/> 1400-1499	<input type="checkbox"/> archeology - historic	<input type="checkbox"/> conservation	<input type="checkbox"/> law	<input type="checkbox"/> science	
<input type="checkbox"/> 1500-1599	<input type="checkbox"/> agriculture	<input type="checkbox"/> economics	<input type="checkbox"/> literature	<input type="checkbox"/> sculpture	
<input type="checkbox"/> 1600-1699	<input checked="" type="checkbox"/> architecture	<input type="checkbox"/> education	<input type="checkbox"/> military	<input type="checkbox"/> social / humanitarian	
<input type="checkbox"/> 1700-1799	<input type="checkbox"/> art	<input type="checkbox"/> engineering	<input type="checkbox"/> music	<input type="checkbox"/> theater	
<input checked="" type="checkbox"/> 1800-1899	<input type="checkbox"/> commerce	<input type="checkbox"/> exploration / settlement	<input type="checkbox"/> philosophy	<input type="checkbox"/> transportation	
<input type="checkbox"/> 1900-	<input type="checkbox"/> communications	<input type="checkbox"/> industry	<input type="checkbox"/> politics / government	<input type="checkbox"/> other (specify)	
		<input type="checkbox"/> invention			

SPECIFIC DATES Circa 1880 BUILDER / ARCHITECT Boyer

STATEMENT OF SIGNIFICANCE (IN ONE PARAGRAPH)

Architecture - Maison de Boyer Noad is an example of log architecture. Boyer was one of the original settlers in this area.

9. MAJOR BIBLIOGRAPHICAL REFERENCES

Robert Meesey

10. GEOGRAPHICAL DATA

ACREAGE OF PROPERTY Unknown QUADRANGLE NAME Tiff Quad SCALE 1:24000
UTM REFERENCES

A

1	5	7	0	2	8	6	0	4	2	1	6	4	0	0
---	---	---	---	---	---	---	---	---	---	---	---	---	---	---

 ZONE EASTING NORTHING

B

--	--	--	--	--	--	--	--	--	--	--	--	--	--	--

 ZONE EASTING NORTHING

C

--	--	--	--	--	--	--	--	--	--	--	--	--	--	--

D

--	--	--	--	--	--	--	--	--	--	--	--	--	--	--

VERBAL BOUNDARY DESCRIPTION AND JUSTIFICATION The Maison de Boyer Noad is located in Union township at the above referenced UTM coordinates. This location recognizes the building and the parameter of the grounds upon which it rests.

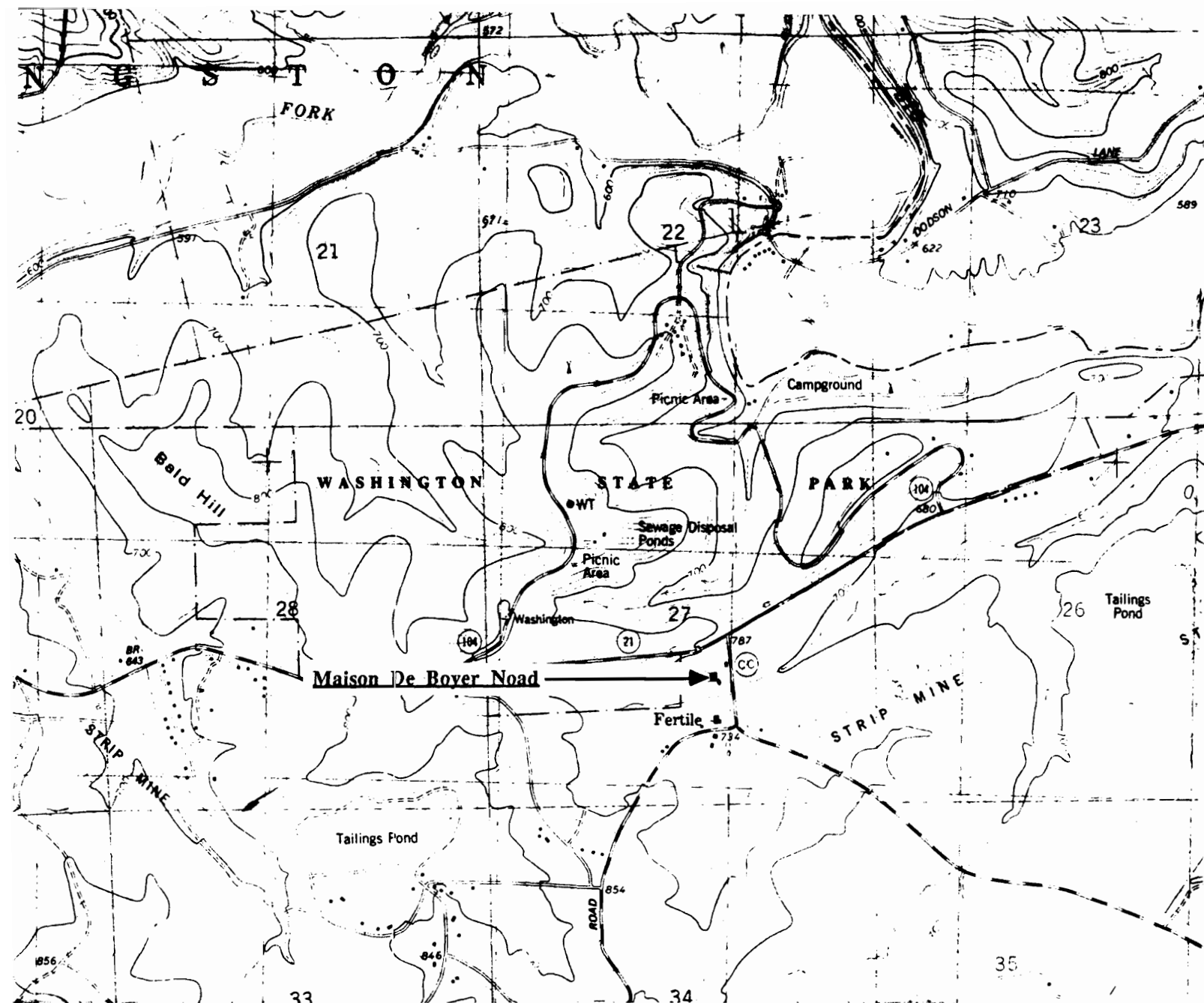
11. FORM PREPARED BY

NAME / TITLE Barbara S. Black - Assistant Historic Preservation Coordinator

ORGANIZATION Meramec Regional Planning Commission

ADDRESS 101 West Tenth Street, Rolla, Missouri 65401

DATE 5-8-86



THE MAISON DE BOYER NOAD
Fertile, Mo.

(Washington County Survey)

U. S. G. S. 7.5 Minute Topographic Map
Tiff Quadrangle
Scale: 1:24,000

UTM REFERENCES
Zone: 15
Easting: 702860
Northing: 4216400

WASHINGTON COUNTY SURVEY

REPORT NO. 74



MAISON DE BOYER NOAD

Union Township

Highway CC

Fertile, Mo.



MISSOURI OFFICE OF HISTORIC PRESERVATION / INVENTORY SURVEY FORM

1. NAME **Maplewood Building**

HISTORIC

AND / OR COMMON

2. LOCATION **T39N. R3E. S27.**STREET & NUMBER **Hwy CC**CITY, TOWN **Fertile**VICINITY OF **Kingston Township**STATE **Missouri**CODE **29**COUNTY **Washington**CODE **221**

3. CLASSIFICATION

CATEGORY

☐ district☒ building(s)☐ structure☐ site☐ object

OWNERSHIP

☐ public☐ private☒ both

PUBLIC ACQUISITION

☐ in process☐ being considered☒ N/A

STATUS

☐ occupied☒ unoccupied☐ work in progress

ACCESSIBLE

☒ yes: restricted☐ yes: unrestricted☐ no

PRESENT USE

☐ agriculture☐ commercial☐ educational☐ entertainment☐ government☐ industrial☐ military☐ museum☐ park☒ private residence☐ religious☐ scientific☐ transportation☐ other: _____

4. OWNER OF PROPERTY

NAME **Old Mines Historical Society**

STREET & NUMBER

CITY, TOWN **Old Mines**

VICINITY OF

STATE **Missouri**

5. LOCATION OF LEGAL DESCRIPTION

Assessor's Office
Phelps County Courthouse
Rolla, Missouri 65401

6. REPRESENTATION IN EXISTING SURVEYS

TITLE (None)

Determined Eligible?

Yes

No

Federal

State

County

Local

7. DESCRIPTION

CONDITION

☐ excellent☐ good☒ fair☐ deteriorated☐ ruins☐ unexposed

CHECK ONE

☒ unaltered☐ altered

CHECK ONE

☒ original site☐ moved

date

May 8, 1986

DESCRIBE THE PRESENT AND ORIGINAL (IF KNOWN) PHYSICAL APPEARANCE

This building is a Utilitarian style of building. It is a two story structure of a square plan shape. The front door has flanking windows of six over six glass.

8. SIGNIFICANCE - Washington County Survey - Maplewood House

PERIOD	AREAS OF SIGNIFICANCE - CHECK AND JUSTIFY BELOW			
<input type="checkbox"/> prehistoric	<input type="checkbox"/> archeology - prehistoric	<input type="checkbox"/> community planning	<input type="checkbox"/> landscape architecture	<input type="checkbox"/> religion
<input type="checkbox"/> 1400-1499	<input type="checkbox"/> archeology - historic	<input type="checkbox"/> conservation	<input type="checkbox"/> law	<input type="checkbox"/> science
<input type="checkbox"/> 1500-1599	<input type="checkbox"/> agriculture	<input type="checkbox"/> economics	<input type="checkbox"/> literature	<input type="checkbox"/> sculpture
<input type="checkbox"/> 1600-1699	<input checked="" type="checkbox"/> architecture	<input type="checkbox"/> education	<input type="checkbox"/> military	<input type="checkbox"/> social / humanitarian
<input type="checkbox"/> 1700-1799	<input type="checkbox"/> art	<input type="checkbox"/> engineering	<input type="checkbox"/> music	<input type="checkbox"/> theater
<input type="checkbox"/> 1800-1899	<input type="checkbox"/> commerce	<input type="checkbox"/> exploration / settlement	<input type="checkbox"/> philosophy	<input type="checkbox"/> transportation
<input checked="" type="checkbox"/> 1900-	<input type="checkbox"/> communications	<input type="checkbox"/> industry	<input type="checkbox"/> politics / government	<input type="checkbox"/> other (specify)
		<input type="checkbox"/> invention		

SPECIFIC DATES	Circa 1925	BUILDER / ARCHITECT	Unknown
----------------	------------	---------------------	---------

STATEMENT OF SIGNIFICANCE (IN ONE PARAGRAPH)

Architecture - This building is an interesting example of architecture.

9. MAJOR BIBLIOGRAPHICAL REFERENCES

Robert Meesey
(Caretaker)

10. GEOGRAPHICAL DATA

ACREAGE OF PROPERTY Unknown QUADRANGLE NAME Tiff Quad SCALE 1:24000
UTM REFERENCES

A

1	5	7	0	2	4	6	0	4	2	1	6	7	8	0
ZONE		EASTING				NORTHING								

B

ZONE		EASTING				NORTHING								

C

--	--	--	--	--	--	--	--	--	--	--	--	--	--	--

D

--	--	--	--	--	--	--	--	--	--	--	--	--	--	--

VERBAL BOUNDARY DESCRIPTION AND JUSTIFICATION The Maplewood house is located in Kingston township at the above referenced UTM coordinates. This location recognizes the building and the parameter of the grounds upon which it rests.

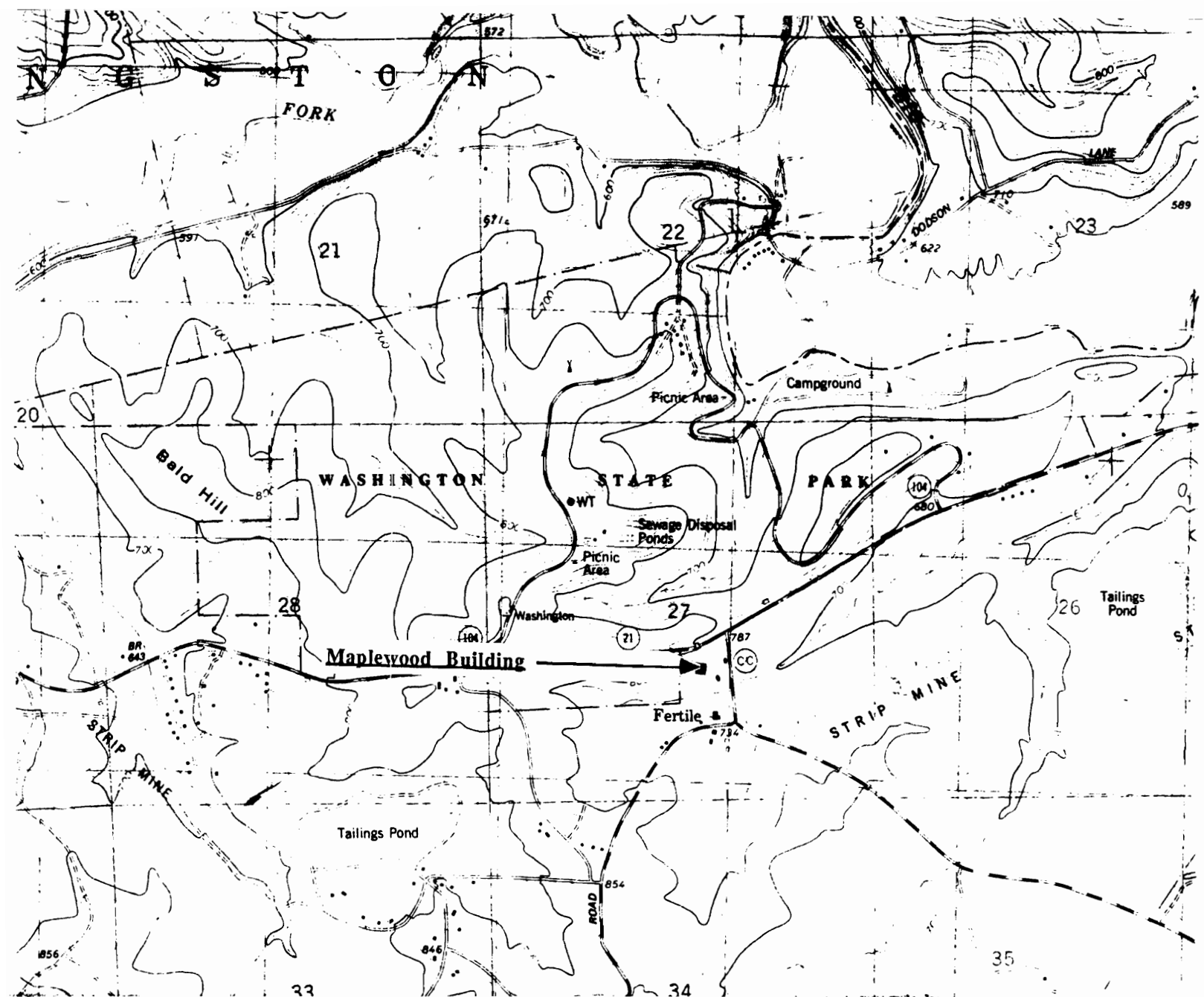
11. FORM PREPARED BY

NAME / TITLE Barbara S. Black - Assistant Historic Preservation Coordinator

ORGANIZATION Meramec Regional Planning Commission

ADDRESS 101 West Tenth Street, Rolla, Missouri 65401

DATE 5-8-86



THE MAPLEWOOD BUILDING Fertile, Mo.

(Washington County Survey)

U. S. G. S. 7.5 Minute Topographic Map
Tiff Quadrangle
Scale: 1:24,000

UTM REFERENCES

Zone: 15

Easting: 702460

Northing: 4216780

WASHINGTON COUNTY SURVEY

REPORT NO. 77



MAPLEWOOD BUILDING

Kingston Township

Highway CC

Fertile, Mo.



WAAS001 - 050

MISSOURI OFFICE OF HISTORIC PRESERVATION / INVENTORY SURVEY FORM

1. NAME **Maplewood School**
 HISTORIC

AND / OR COMMON

2. LOCATION **T39N. R3E. S27.**

STREET & NUMBER **Hwy CC**

CITY, TOWN **Fertile** VICINITY OF **Kingston Township**

STATE **Missouri** CODE **29** COUNTY **Washington** CODE **221**

3. CLASSIFICATION

CATEGORY	OWNERSHIP	STATUS	PRESENT USE
<input type="checkbox"/> district	<input type="checkbox"/> public	<input checked="" type="checkbox"/> occupied	<input type="checkbox"/> agriculture
<input checked="" type="checkbox"/> building(s)	<input checked="" type="checkbox"/> private	<input type="checkbox"/> unoccupied	<input type="checkbox"/> commercial
<input type="checkbox"/> structure	<input type="checkbox"/> both	<input type="checkbox"/> work in progress	<input type="checkbox"/> educational
<input type="checkbox"/> site	PUBLIC ACQUISITION	ACCESSIBLE	<input checked="" type="checkbox"/> private residence
<input type="checkbox"/> object	<input type="checkbox"/> in process	<input checked="" type="checkbox"/> yes: restricted	<input type="checkbox"/> religious
	<input type="checkbox"/> being considered	<input type="checkbox"/> yes: unrestricted	<input type="checkbox"/> scientific
	<input checked="" type="checkbox"/> N/A	<input type="checkbox"/> no	<input type="checkbox"/> industrial
			<input type="checkbox"/> military
			<input type="checkbox"/> other: _____

4. OWNER OF PROPERTY

NAME **Old Mines Historical Society**

STREET & NUMBER

CITY, TOWN **Fertile** VICINITY OF **Kingston Township** STATE **Missouri**

5. LOCATION OF LEGAL DESCRIPTION

Assessor's Office
 Phelps County Courthouse
 Rolla, Missouri 65401

6. REPRESENTATION IN EXISTING SURVEYS

TITLE (None)	Determined Eligible?	Yes	No	Federal	State	County	Local
--------------	----------------------	-----	----	---------	-------	--------	-------

7. DESCRIPTION

CONDITION	CHECK ONE	CHECK ONE
<input type="checkbox"/> excellent	<input type="checkbox"/> unaltered	<input checked="" type="checkbox"/> original site
<input checked="" type="checkbox"/> good	<input checked="" type="checkbox"/> altered	<input type="checkbox"/> moved
<input type="checkbox"/> fair		date May 8, 1986

DESCRIBE THE PRESENT AND ORIGINAL (IF KNOWN) PHYSICAL APPEARANCE

The Maplewood School has been kept in good condition. The building has a rock foundation, an oak frame, and a shingled roof. The front of the building has paired wooden doors with flanking windows of nine over nine panes. The Maplewood school was built around 1904 with lumber used in the 1904 St. Louis World's Fair.

8. SIGNIFICANCE - Washington County Survey - Maplewood School

PERIOD	AREAS OF SIGNIFICANCE - CHECK AND JUSTIFY BELOW				
<input type="checkbox"/> prehistoric	<input type="checkbox"/> archeology - prehistoric	<input type="checkbox"/> community planning	<input type="checkbox"/> landscape architecture	<input type="checkbox"/> religion	
<input type="checkbox"/> 1400-1499	<input type="checkbox"/> archeology - historic	<input type="checkbox"/> conservation	<input type="checkbox"/> law	<input type="checkbox"/> science	
<input type="checkbox"/> 1500-1599	<input type="checkbox"/> agriculture	<input type="checkbox"/> economics	<input type="checkbox"/> literature	<input type="checkbox"/> sculpture	
<input type="checkbox"/> 1600-1699	<input type="checkbox"/> architecture	<input checked="" type="checkbox"/> education	<input type="checkbox"/> military	<input type="checkbox"/> social / humanitarian	
<input type="checkbox"/> 1700-1799	<input type="checkbox"/> art	<input type="checkbox"/> engineering	<input type="checkbox"/> music	<input type="checkbox"/> theater	
<input type="checkbox"/> 1800-1899	<input type="checkbox"/> commerce	<input type="checkbox"/> exploration / settlement	<input type="checkbox"/> philosophy	<input type="checkbox"/> transportation	
<input checked="" type="checkbox"/> 1900-	<input type="checkbox"/> communications	<input type="checkbox"/> industry	<input type="checkbox"/> politics / government	<input type="checkbox"/> other (specify)	
		<input type="checkbox"/> invention			

SPECIFIC DATES Circa 1905 BUILDER / ARCHITECT Unknown

STATEMENT OF SIGNIFICANCE (IN ONE PARAGRAPH)

Education - This building was used as a school for many years; it was originally built from lumber used in the St. Louis World's Fair in 1904.

9. MAJOR BIBLIOGRAPHICAL REFERENCES

Robert Meesey Natalie Villimer

10. GEOGRAPHICAL DATA

ACREAGE OF PROPERTY Unknown QUADRANGLE NAME Tiff Quad SCALE 1:24000
UTM REFERENCES

<p>A <table border="1" style="display: inline-table; border-collapse: collapse;"><tr><td>1</td><td>5</td></tr></table> <table border="1" style="display: inline-table; border-collapse: collapse;"><tr><td>7</td><td>0</td><td>2</td><td>9</td><td>8</td><td>0</td></tr></table> <table border="1" style="display: inline-table; border-collapse: collapse;"><tr><td>4</td><td>2</td><td>1</td><td>6</td><td>4</td><td>8</td><td>0</td></tr></table></p> <p>ZONE EASTING NORTHING</p>	1	5	7	0	2	9	8	0	4	2	1	6	4	8	0	<p>B <table border="1" style="display: inline-table; border-collapse: collapse;"><tr><td> </td><td> </td></tr></table> <table border="1" style="display: inline-table; border-collapse: collapse;"><tr><td> </td><td> </td><td> </td><td> </td><td> </td><td> </td></tr></table> <table border="1" style="display: inline-table; border-collapse: collapse;"><tr><td> </td><td> </td><td> </td><td> </td><td> </td><td> </td></tr></table></p> <p>ZONE EASTING NORTHING</p>														
1	5																													
7	0	2	9	8	0																									
4	2	1	6	4	8	0																								
<p>C <table border="1" style="display: inline-table; border-collapse: collapse;"><tr><td> </td><td> </td></tr></table> <table border="1" style="display: inline-table; border-collapse: collapse;"><tr><td> </td><td> </td><td> </td><td> </td><td> </td><td> </td></tr></table> <table border="1" style="display: inline-table; border-collapse: collapse;"><tr><td> </td><td> </td><td> </td><td> </td><td> </td><td> </td></tr></table></p>															<p>D <table border="1" style="display: inline-table; border-collapse: collapse;"><tr><td> </td><td> </td></tr></table> <table border="1" style="display: inline-table; border-collapse: collapse;"><tr><td> </td><td> </td><td> </td><td> </td><td> </td><td> </td></tr></table> <table border="1" style="display: inline-table; border-collapse: collapse;"><tr><td> </td><td> </td><td> </td><td> </td><td> </td><td> </td></tr></table></p>															

VERBAL BOUNDARY DESCRIPTION AND JUSTIFICATION The Maplewood Schoolhouse is located in Kingston township at the above referenced UTM coordinates. This location recognizes the building and the parameter of the grounds upon which it rests.

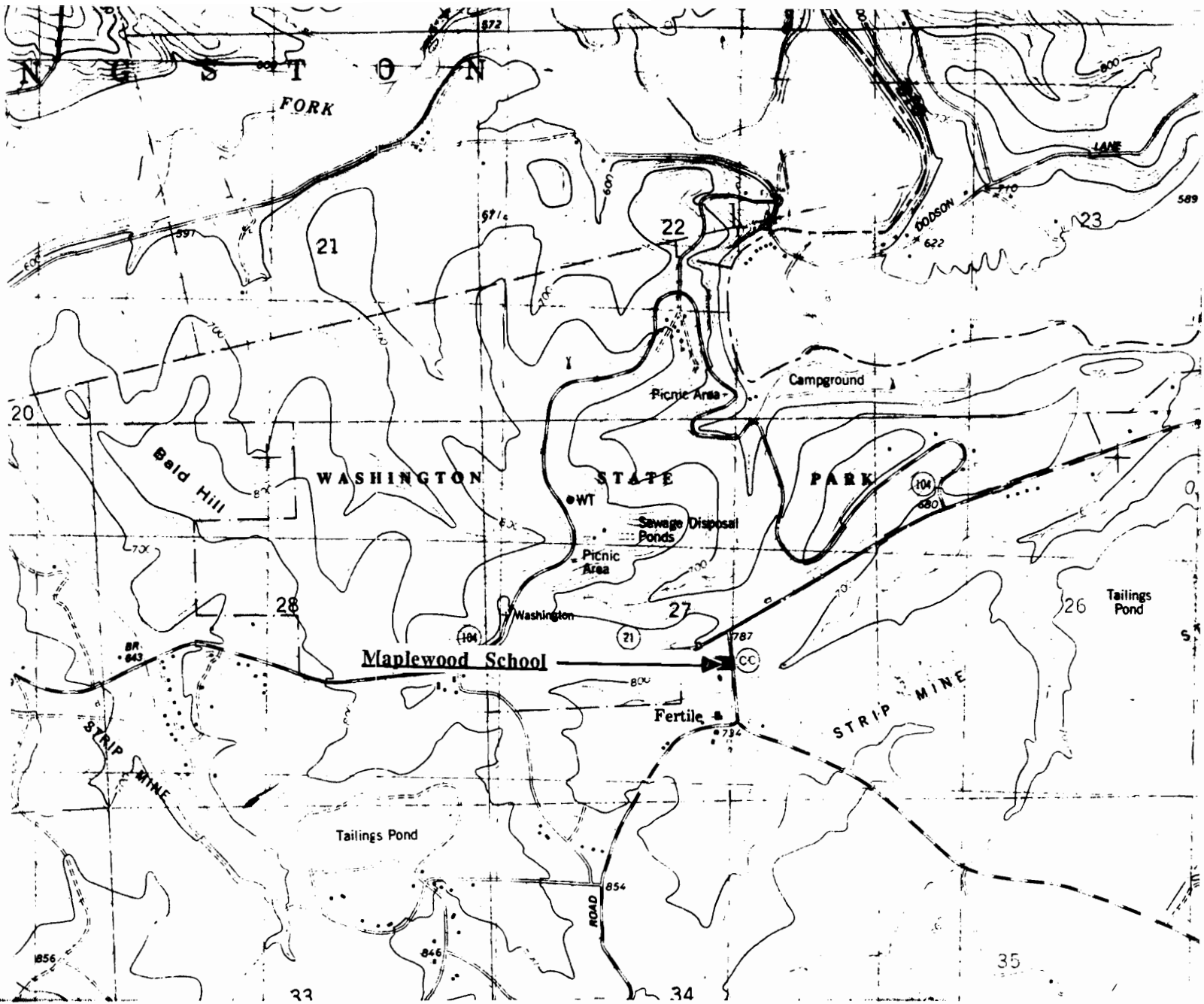
11. FORM PREPARED BY

NAME / TITLE Barbara S. Black - Assistant Historic Preservation Coordinator

ORGANIZATION Meramec Regional Planning Commission

ADDRESS 101 West Tenth Street, Rolla, Missouri 65401

DATE 5-8-86



THE MAPLEWOOD SCHOOL
Fertile, Mo.

(Washington County Survey)

U. S. G. S. 7.5 Minute Topographic Map
Tiff Quadrangle
Scale: 1:24,000

UTM REFERENCES
Zone: 15
Easting: 702980
Northing: 4216480

WASHINGTON COUNTY SURVEY

REPORT NO. 76



MAPLEWOOD SCHOOL

Kingston Township

Highway CC

Fertile, Mo.



WAAS001-051

MISSOURI OFFICE OF HISTORIC PRESERVATION / INVENTORY SURVEY FORM

1. NAME The Smith House

HISTORIC

AND / OR COMMON

2. LOCATION T37N. R3E. S28.

STREET & NUMBER Hoopewell Rd.

CITY, TOWN Hopewell

VICINITY OF Breton Township

STATE Missouri

CODE 29

COUNTY Washington

CODE 221

3. CLASSIFICATION

CATEGORY

___ district

☒ building(s)

___ structure

___ site

___ object

OWNERSHIP

___ public

☒ private

___ both

PUBLIC ACQUISITION

___ in process

___ being considered

☒ N/A

STATUS

☒ occupied

___ unoccupied

___ work in progress

ACCESSIBLE

☒ yes: restricted

___ yes: unrestricted

___ no

PRESENT USE

___ agriculture

___ commercial

___ educational

___ entertainment

___ government

___ industrial

___ military

___ museum

___ park

☒ private residence

___ religious

___ scientific

___ transportation

___ other: _____

4. OWNER OF PROPERTY

NAME Betty Smith

STREET & NUMBER

CITY, TOWN Hopewell

VICINITY OF Breton Township

STATE Missouri

5. LOCATION OF LEGAL DESCRIPTION

Assessor's Office
Phelps County Courthouse
Rolla, Missouri 65401

6. REPRESENTATION IN EXISTING SURVEYS

TITLE (None)

Determined Eligible?

Yes

No

Federal

State

County

Local

7. DESCRIPTION

CONDITION

___ excellent

___ good

___ fair

☒ deteriorated

___ ruins

___ unexposed

CHECK ONE

☒ unaltered

___ altered

CHECK ONE

☒ original site

___ moved

date May 28, 1986

DESCRIBE THE PRESENT AND ORIGINAL (IF KNOWN) PHYSICAL APPEARANCE

The Smith house is around 110 years old; it is a two story building of a basic rectangular plan shape. The exterior of this building is in fair condition but the interior is quite deteriorated. The Smith house has a rock foundation, weatherboard siding, and a tin roof. This building is an example of Vernacular Greek Revival architecture.

8. SIGNIFICANCE - Washington County Survey - Smith House (Hopewell)

PERIOD	AREAS OF SIGNIFICANCE - CHECK AND JUSTIFY BELOW			
<input type="checkbox"/> prehistoric	<input type="checkbox"/> archeology - prehistoric	<input type="checkbox"/> community planning	<input type="checkbox"/> landscape architecture	<input type="checkbox"/> religion
<input type="checkbox"/> 1400-1499	<input type="checkbox"/> archeology - historic	<input type="checkbox"/> conservation	<input type="checkbox"/> law	<input type="checkbox"/> science
<input type="checkbox"/> 1500-1599	<input type="checkbox"/> agriculture	<input type="checkbox"/> economics	<input type="checkbox"/> literature	<input type="checkbox"/> sculpture
<input type="checkbox"/> 1600-1699	<input checked="" type="checkbox"/> architecture	<input type="checkbox"/> education	<input type="checkbox"/> military	<input type="checkbox"/> social / humanitarian
<input type="checkbox"/> 1700-1799	<input type="checkbox"/> art	<input type="checkbox"/> engineering	<input type="checkbox"/> music	<input type="checkbox"/> theater
<input checked="" type="checkbox"/> 1800-1899	<input type="checkbox"/> commerce	<input type="checkbox"/> exploration / settlement	<input type="checkbox"/> philosophy	<input type="checkbox"/> transportation
<input type="checkbox"/> 1900-	<input type="checkbox"/> communications	<input type="checkbox"/> industry	<input type="checkbox"/> politics / government	<input type="checkbox"/> other (specify)
		<input type="checkbox"/> invention		

SPECIFIC DATES	Circa 1876	BUILDER / ARCHITECT	Unknown
----------------	------------	---------------------	---------

STATEMENT OF SIGNIFICANCE (IN ONE PARAGRAPH)

Architecture - The Smith house may be one of the older buildings around the Hopewell area.

9. MAJOR BIBLIOGRAPHICAL REFERENCES

Betty Smith

10. GEOGRAPHICAL DATA

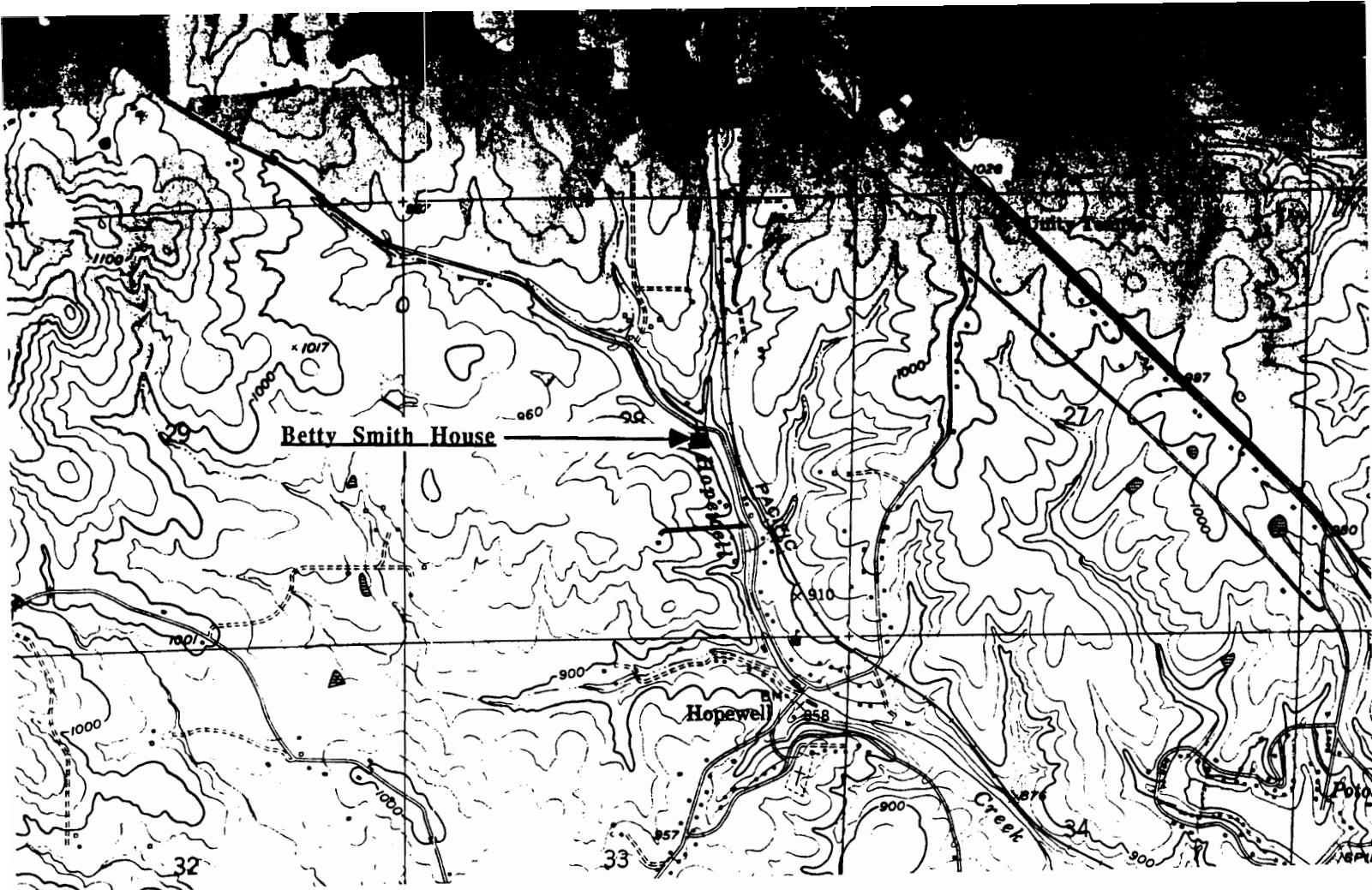
ACREAGE OF PROPERTY approx one acre QUADRANGLE NAME Mineral Point Quad SCALE 1:24000
 UTM REFERENCES

A	1 5	7 0 1 6 8 0	4 1 9 6 4 6 0	B						
	ZONE	EASTING	NORTHING		ZONE	EASTING	NORTHING			
C				D						

VERBAL BOUNDARY DESCRIPTION AND JUSTIFICATION The Smith house is located in Breton township at the above referenced UTM coordinates. This location recognizes the building and the parameter of the grounds upon which it rests.

11. FORM PREPARED BY

NAME / TITLE	Barbara S. Black - Assistant Historic Preservation Coordinator	
ORGANIZATION	Meramec Regional Planning Commission	
ADDRESS	101 West Tenth Street, Rolla, Missouri 65401	DATE 5-28-86



THE BETTY SMITH HOUSE
Hopewell, Mo.

(Washington County Survey)

U. S. G. S. 7.5 Minute Topographic Map
Mineral Point Quadrangle
Scale: 1:24,000

UTM REFERENCES
Zone: 15
Easting: 701680
Northing: 4196460

WASHINGTON COUNTY SURVEY

REPORT NO. 43



THE BETTY SMITH HOUSE

Breton Township

T37N. R3E. S28.

Hopewell, Mo.



WAAS001-052

MISSOURI OFFICE OF HISTORIC PRESERVATION / INVENTORY SURVEY FORM

1. NAME Hopewell General Store

HISTORIC

AND / OR COMMON

2. LOCATION T37N. R3E. S33.

STREET & NUMBER Hopewell Rd.

CITY, TOWN Hopewell

VICINITY OF Breton Township

STATE Missouri

CODE 29

COUNTY Washington

CODE 221

3. CLASSIFICATION

CATEGORY

OWNERSHIP

STATUS

PRESENT USE

__ district

__ public

☒ occupied

__ agriculture

__ museum

☒ building(s)

☒ private

__ unoccupied

__ commercial

__ park

__ structure

__ both

__ work in progress

__ educational

__ private residence

__ site

PUBLIC ACQUISITION

ACCESSIBLE

__ entertainment

☒ religious

__ object

__ in process

☒ yes: restricted

__ government

__ scientific

__ being considered

__ yes: unrestricted

__ industrial

__ transportation

☒ N/A

__ no

__ military

__ other: _____

4. OWNER OF PROPERTY

NAME

STREET & NUMBER

CITY, TOWN

VICINITY OF

STATE Missouri

5. LOCATION OF LEGAL DESCRIPTION

Assessor's Office
Phelps County Courthouse
Rolla, Missouri 65401

6. REPRESENTATION IN EXISTING SURVEYS

TITLE (None)

Determined Eligible?

Yes

No

Federal

State

County

Local

7. DESCRIPTION

CONDITION

CHECK ONE

CHECK ONE

__ excellent

__ deteriorated

__ unaltered

☒ original site

☒ good

__ ruins

☒ altered

__ moved

date May 28, 1986

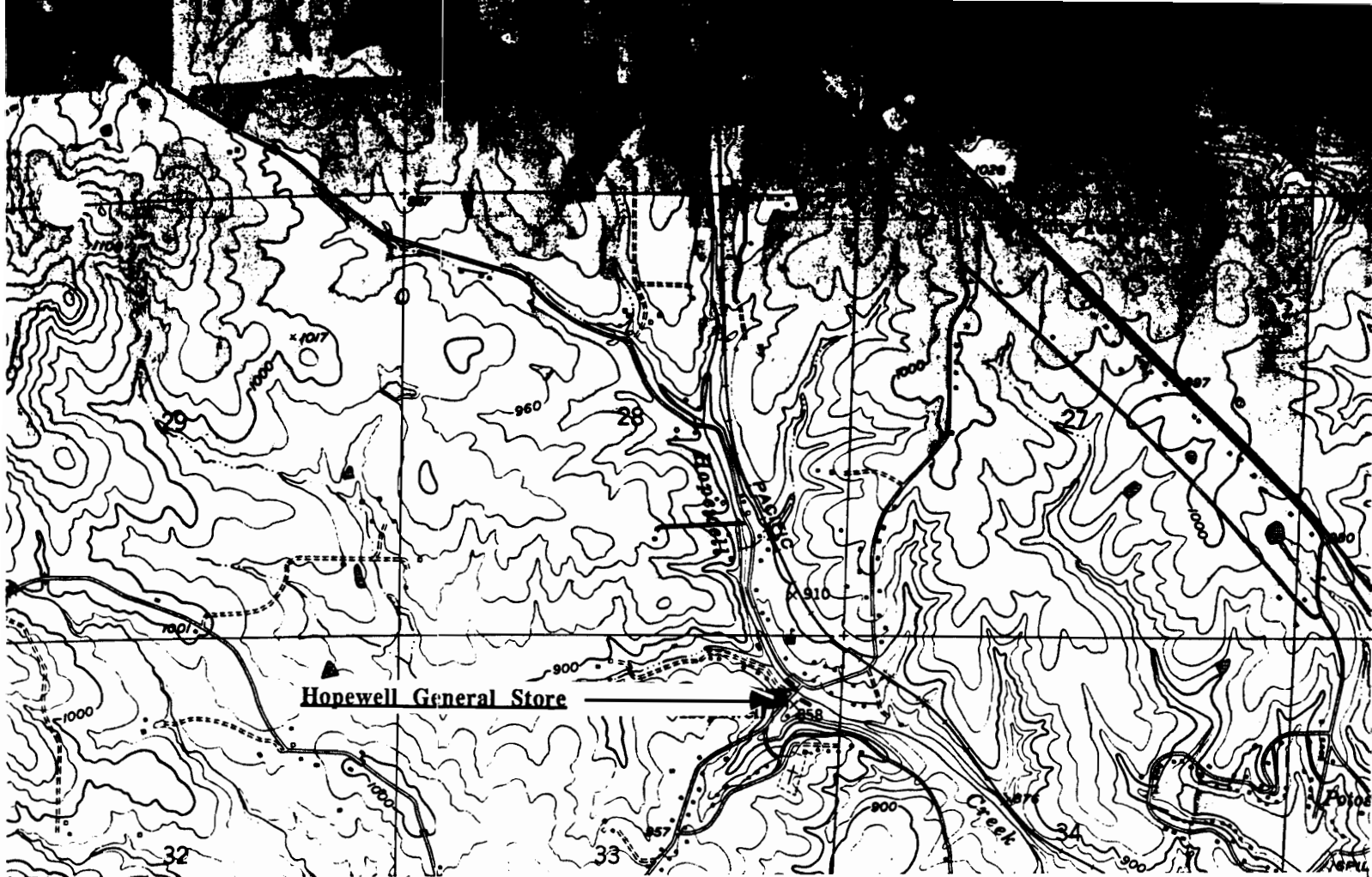
__ fair

__ unexposed

DESCRIBE THE PRESENT AND ORIGINAL (IF KNOWN) PHYSICAL APPEARANCE

The Hopewell General Store is a relatively new building that is one story in height and is of a rectangular plan shape. It has a cement foundation, clapboard on the outer walls and a tin roof. This building has a commercial front with a wood false facade. This buiding is an example of Commercial Vernacular architecture.

DATE 5-28-86



HOPEWELL GENERAL STORE
Hopewell, Mo.

(Washington County Survey)

U. S. G. S. 7.5 Minute Topographic Map
Mineral Point Quadrangle
Scale: 1:24,000

UTM REFERENCES
Zone: 15
Easting: 702040
Northing: 4195420

WASHINGTON COUNTY SURVEY

REPORT NO. 45



HOPEWELL GENERAL STORE

Breton Township

T37N. R3E. S33.

Hopewell, Mo.



WAASCO1-053

MISSOURI OFFICE OF HISTORIC PRESERVATION / INVENTORY SURVEY FORM

1. NAME **The Hopewell Church**

HISTORIC

AND / OR COMMON

2. LOCATION **T37N. R3E. S33.**

STREET & NUMBER **Hopewell Cemetery Rd.**

CITY, TOWN **Hopewell**

VICINITY OF **Breton Township**

STATE **Missouri**

CODE **29**

COUNTY **Washington**

CODE **221**

3. CLASSIFICATION

CATEGORY

OWNERSHIP

STATUS

PRESENT USE

☐ district

☐ public

☒ occupied

☐ agriculture

☐ museum

☒ building(s)

☐ private

☐ unoccupied

☐ commercial

☐ park

☐ structure

☒ both

☐ work in progress

☐ educational

☐ private residence

☐ site

PUBLIC ACQUISITION

ACCESSIBLE

☐ entertainment

☒ religious

☐ object

☐ in process

☒ yes: restricted

☐ government

☐ scientific

☐ being considered

☐ yes: unrestricted

☐ industrial

☐ transportation

☒ N/A

☐ no

☐ military

☐ other: _____

4. OWNER OF PROPERTY

NAME

STREET & NUMBER

CITY, TOWN

VICINITY OF

STATE **Missouri**

5. LOCATION OF LEGAL DESCRIPTION

Assessor's Office
Phelps County Courthouse
Rolla, Missouri 65401

6. REPRESENTATION IN EXISTING SURVEYS

TITLE **(None)**

Determined Eligible?

Yes

No

Federal

State

County

Local

7. DESCRIPTION

CONDITION

CHECK ONE

CHECK ONE

☐ excellent

☐ deteriorated

☒ unaltered

☒ original site

☒ good

☐ ruins

☐ altered

☐ moved

date **5-28-86**

☐ fair

☐ unexposed

DESCRIBE THE PRESENT AND ORIGINAL (IF KNOWN) PHYSICAL APPEARANCE

The Hopewell Church is a large barn-like structure of a rectangular plan shape. This church rests on a rock foundation and the outer walls are covered in board and batten. Upper story windows have been boarded over and the lower story windows are six over six panes. A bell tower perches on top of the ridge of the gable pitch roofline. Its most unique architectural design is the scalloped vergeboard running along the roof eaves. This building is an example of Vernacular architecture.

8. SIGNIFICANCE - Washington County Survey - Hopewell Church

PERIOD	AREAS OF SIGNIFICANCE - CHECK AND JUSTIFY BELOW			
<input type="checkbox"/> prehistoric	<input type="checkbox"/> archeology - prehistoric	<input type="checkbox"/> community planning	<input type="checkbox"/> landscape architecture	<input checked="" type="checkbox"/> religion
<input type="checkbox"/> 1400-1499	<input type="checkbox"/> archeology - historic	<input type="checkbox"/> conservation	<input type="checkbox"/> law	<input type="checkbox"/> science
<input type="checkbox"/> 1500-1599	<input type="checkbox"/> agriculture	<input type="checkbox"/> economics	<input type="checkbox"/> literature	<input type="checkbox"/> sculpture
<input type="checkbox"/> 1600-1699	<input type="checkbox"/> architecture	<input type="checkbox"/> education	<input type="checkbox"/> military	<input type="checkbox"/> social / humanitarian
<input type="checkbox"/> 1700-1799	<input type="checkbox"/> art	<input type="checkbox"/> engineering	<input type="checkbox"/> music	<input type="checkbox"/> theater
<input checked="" type="checkbox"/> 1800-1899	<input type="checkbox"/> commerce	<input type="checkbox"/> exploration / settlement	<input type="checkbox"/> philosophy	<input type="checkbox"/> transportation
<input type="checkbox"/> 1900-	<input type="checkbox"/> communications	<input type="checkbox"/> industry	<input type="checkbox"/> politics / government	<input type="checkbox"/> other (specify)
		<input type="checkbox"/> invention		

SPECIFIC DATES	Circa 1890	BUILDER / ARCHITECT	Unknown
----------------	------------	---------------------	---------

STATEMENT OF SIGNIFICANCE (IN ONE PARAGRAPH)

Religion - This building serves as the Hopewell Community Church.

9. MAJOR BIBLIOGRAPHICAL REFERENCES

Barbara S. Black

10. GEOGRAPHICAL DATA

ACREAGE OF PROPERTY approx two acres QUADRANGLE NAME Mineral Point Quad SCALE 1:24000

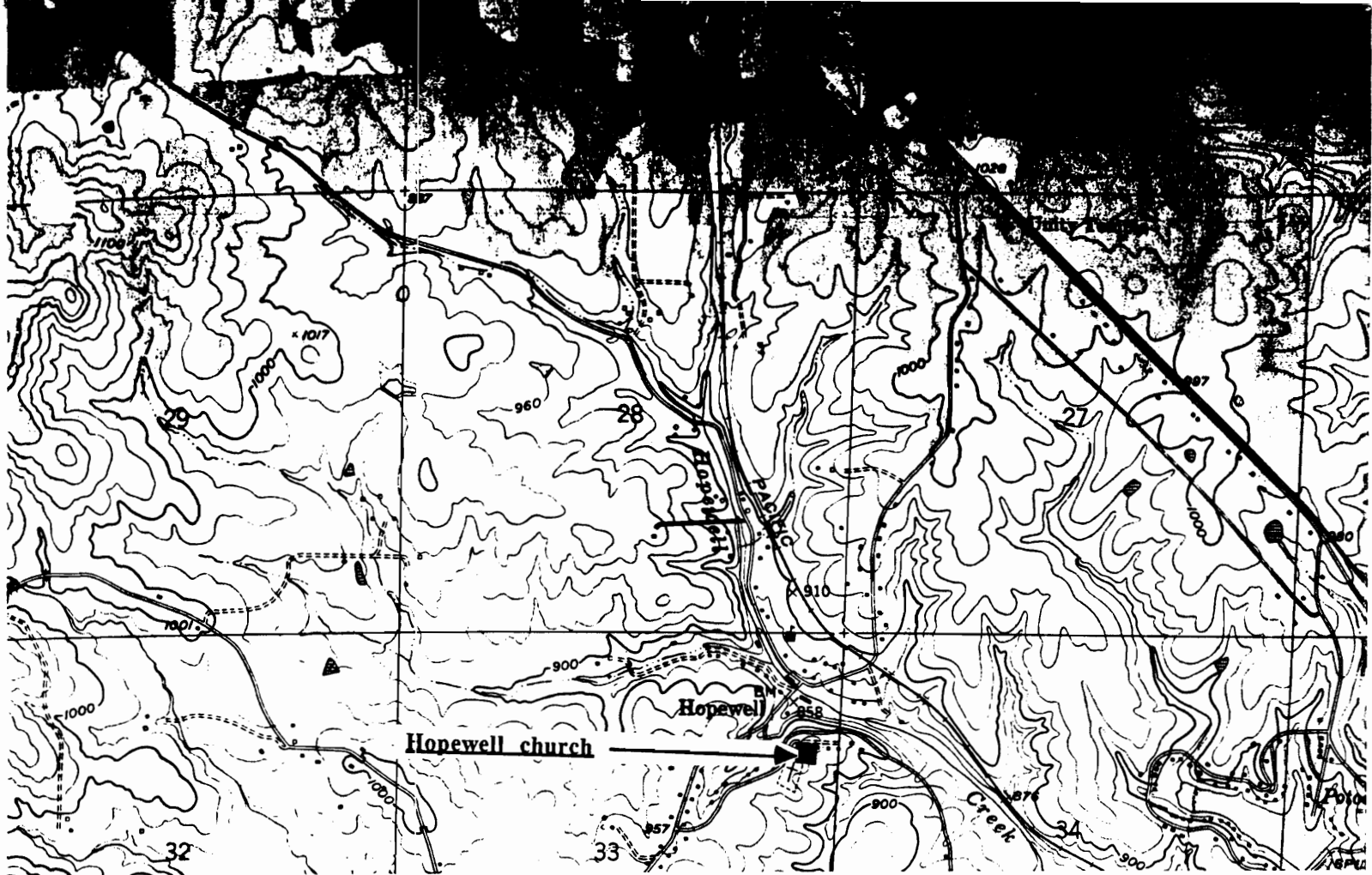
UTM REFERENCES

A	1 5	7 0 2 0 8 0	4 1 9 5 2 8 0	B							
	ZONE	EASTING	NORTHING		ZONE	EASTING	NORTHING				
C				D							

VERBAL BOUNDARY DESCRIPTION AND JUSTIFICATION The Hopewell Church is located in Breton Township at the above referenced UTM coordinates. This location recognizes the building and the parameter of the grounds upon which it rests.

11. FORM PREPARED BY

NAME / TITLE	Baarbara S. Black - Assistant Historic Preservation Coordinator	
ORGANIZATION	Meramec Regional Planning Commission	
ADDRESS	101 West Tenth Street, Rolla, Missouri 65401	DATE 5-28-86



HOPEWELL CHURCH
Hopewell, Mo.

(Washington County Survey)

U. S. G. S. 7.5 Minute Topographic Map
Mineral Point Quadrangle
Scale: 1:24,000

UTM REFERENCES
Zone: 15
Easting: 702080
Northing: 4195280

WASHINGTON COUNTY SURVEY

REPORT NO. 44



HOPEWELL CHURCH

Breton Township

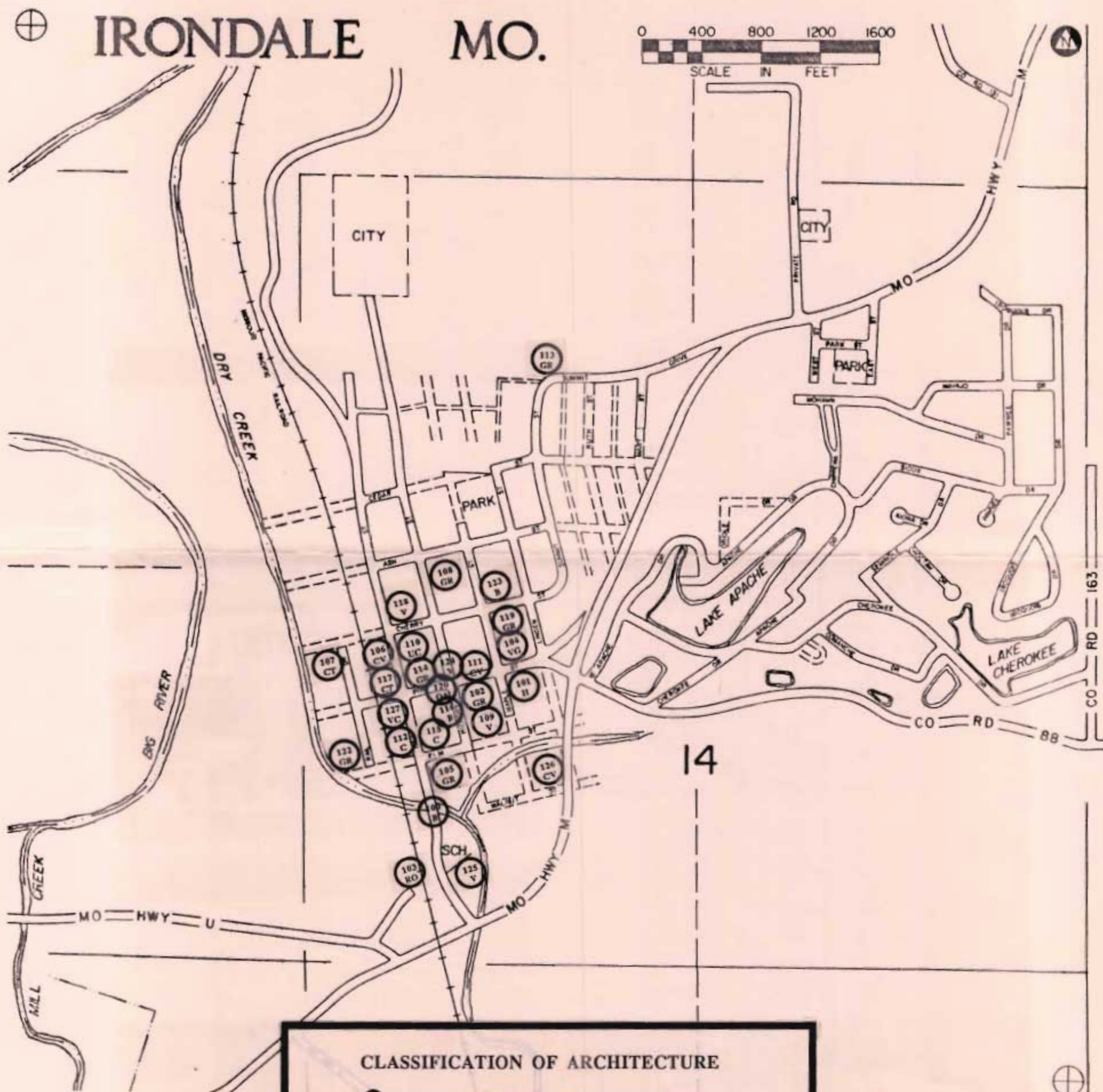
T37N. R3E. S33.

Hopewell, Mo.



HISTORIC SITES OF IRONDALE, MO.

Historical Survey of Washington County
by
Meramec Regional Planning Commission
PROJECT # 29-84-8311



CLASSIFICATION OF ARCHITECTURE

① - Survey Report Number and Style of Architecture

IRONDALE

- BR - Bridge (1800)
- B - Bungalow (1909-1921)
- C - Commercial (1886-1901)
- CT - Commercial Townhouse (1875-1915)
- VC - Vernacular Commercial (1871-1930)
- GOR - Gothic Revival (1901)
- H - Homestead (1836-1920)
- GR - Greek Revival (1870-1920)
- RMR - Romanesque Revival (1875)
- QA - Queen Anne (1916)
- UC - Utilitarian Church (1890)
- VN - Vernacular (1890-1930)
- V - Victorian (1886)
- VG - Victorian Gothic (1886)

WAAS001 - 054

MISSOURI OFFICE OF HISTORIC PRESERVATION / INVENTORY SURVEY FORM

1. NAME The Bodehamer House	
HISTORIC	
AND / OR COMMON	
2. LOCATION T36N. R3E. S14.	
STREET & NUMBER Cherry & Maple	
CITY, TOWN Irondale	VICINITY OF Concord Township
STATE Missouri	CODE 29 COUNTY Washington CODE 221

3. CLASSIFICATION			
CATEGORY	OWNERSHIP	STATUS	PRESENT USE
<input type="checkbox"/> district	<input type="checkbox"/> public	<input checked="" type="checkbox"/> occupied	<input type="checkbox"/> agriculture
<input checked="" type="checkbox"/> building(s)	<input checked="" type="checkbox"/> private	<input type="checkbox"/> unoccupied	<input type="checkbox"/> commercial
<input type="checkbox"/> structure	<input type="checkbox"/> both	<input type="checkbox"/> work in progress	<input type="checkbox"/> educational
<input type="checkbox"/> site	PUBLIC ACQUISITION	ACCESSIBLE	<input checked="" type="checkbox"/> private residence
<input type="checkbox"/> object	<input type="checkbox"/> in process	<input checked="" type="checkbox"/> yes: restricted	<input type="checkbox"/> entertainment
	<input type="checkbox"/> being considered	<input type="checkbox"/> yes: unrestricted	<input type="checkbox"/> government
	<input checked="" type="checkbox"/> N/A	<input type="checkbox"/> no	<input type="checkbox"/> industrial
			<input type="checkbox"/> military
			<input type="checkbox"/> other: _____

4. OWNER OF PROPERTY	
NAME Edna Bodehamer	
STREET & NUMBER	
CITY, TOWN Irondale	VICINITY OF Concord Township STATE Missouri

5. LOCATION OF LEGAL DESCRIPTION
Assessor's Office Phelps County Courthouse Rolla, Missouri 65401

6. REPRESENTATION IN EXISTING SURVEYS							
TITLE (None)	Determined Eligible?	Yes	No	Federal	State	County	Local

7. DESCRIPTION			
CONDITION	CHECK ONE	CHECK ONE	
<input type="checkbox"/> excellent	<input checked="" type="checkbox"/> unaltered	<input checked="" type="checkbox"/> original site	
<input checked="" type="checkbox"/> good	<input type="checkbox"/> altered	<input type="checkbox"/> moved	date <u>June 6, 1986</u>
<input type="checkbox"/> fair			

DESCRIBE THE PRESENT AND ORIGINAL (IF KNOWN) PHYSICAL APPEARANCE

The Bodehamer house is a two story building of an irregular plan shape. It has a cement foundation and clapboard on the outer walls. The lower and upper porches have wood columns and balusters. The Bodehamer house is an example of Bungalow architecture.

8. SIGNIFICANCE - Washington County Survey - Bodehamer House

PERIOD	AREAS OF SIGNIFICANCE - CHECK AND JUSTIFY BELOW				
<input type="checkbox"/> prehistoric	<input type="checkbox"/> archeology - prehistoric	<input type="checkbox"/> community planning	<input type="checkbox"/> landscape architecture	<input type="checkbox"/> religion	
<input type="checkbox"/> 1400-1499	<input type="checkbox"/> archeology - historic	<input type="checkbox"/> conservation	<input type="checkbox"/> law	<input type="checkbox"/> science	
<input type="checkbox"/> 1500-1599	<input type="checkbox"/> agriculture	<input type="checkbox"/> economics	<input type="checkbox"/> literature	<input type="checkbox"/> sculpture	
<input type="checkbox"/> 1600-1699	<input checked="" type="checkbox"/> architecture	<input type="checkbox"/> education	<input type="checkbox"/> military	<input type="checkbox"/> social / humanitarian	
<input type="checkbox"/> 1700-1799	<input type="checkbox"/> art	<input type="checkbox"/> engineering	<input type="checkbox"/> music	<input type="checkbox"/> theater	
<input type="checkbox"/> 1800-1899	<input type="checkbox"/> commerce	<input type="checkbox"/> exploration / settlement	<input type="checkbox"/> philosophy	<input type="checkbox"/> transportation	
<input checked="" type="checkbox"/> 1900-	<input type="checkbox"/> communications	<input type="checkbox"/> industry	<input type="checkbox"/> politics / government	<input type="checkbox"/> other (specify)	
		<input type="checkbox"/> invention			

SPECIFIC DATES Circa 1921 BUILDER / ARCHITECT Frank Bodehamer

STATEMENT OF SIGNIFICANCE (IN ONE PARAGRAPH)

Architecture - The Bodehamer house is an example of Bungalow architecture in the Irondale area.

9. MAJOR BIBLIOGRAPHICAL REFERENCES

Edna Bodehamer

10. GEOGRAPHICAL DATA

ACREAGE OF PROPERTY one lot size QUADRANGLE NAME Irondale Quad SCALE 1:24000

UTM REFERENCES

A	1	5	7	0	4	3	4	0	4	1	8	9	8	4	0
	ZONE	EASTING	NORTHING												
B															
	ZONE	EASTING	NORTHING												
C															
	ZONE	EASTING	NORTHING												
D															
	ZONE	EASTING	NORTHING												

VERBAL BOUNDARY DESCRIPTION AND JUSTIFICATION The Bodehamer house is located in Concord township at the above referenced UTM coordinates. This location recognizes the building and the parameter of the grounds upon which it rests.

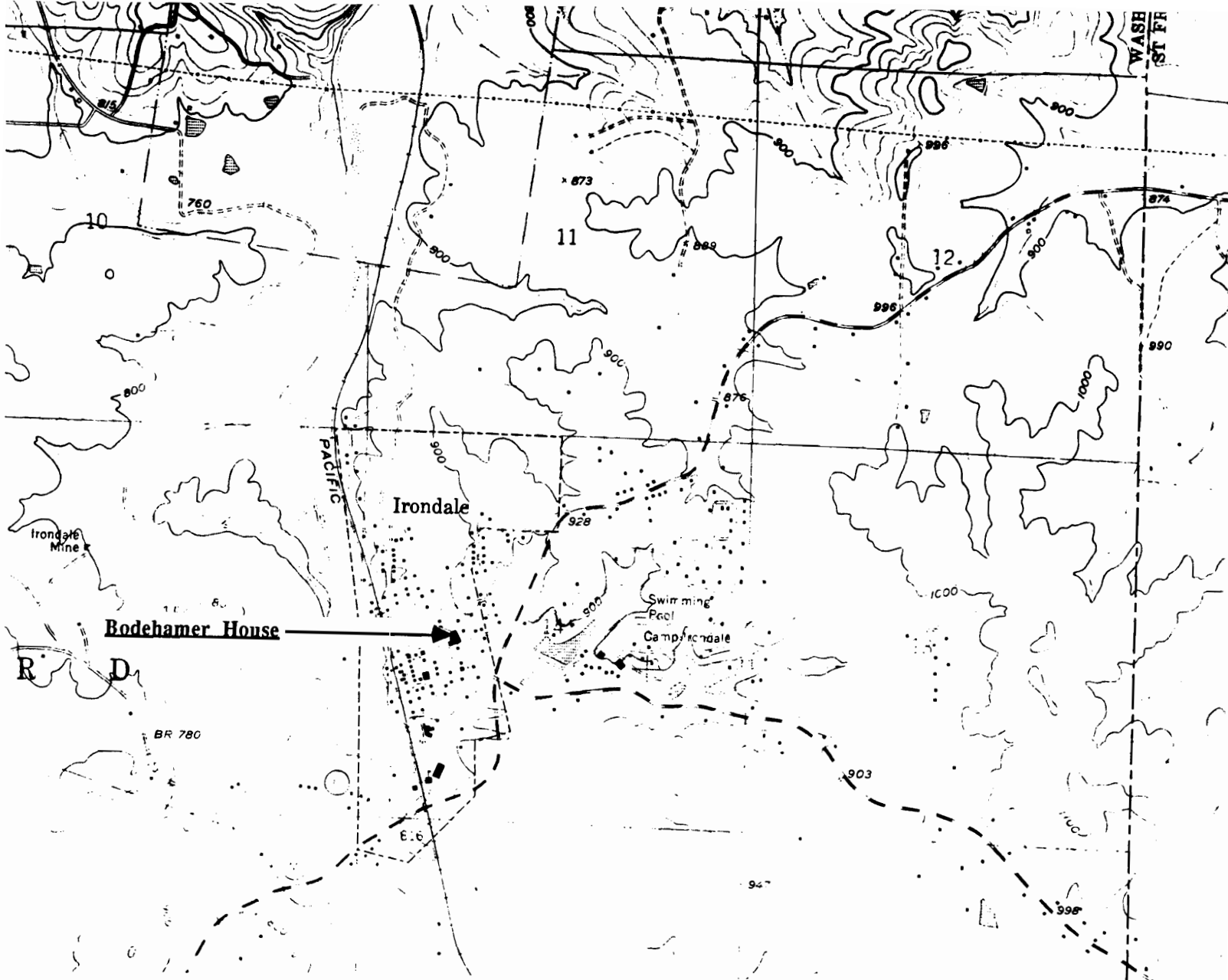
11. FORM PREPARED BY

NAME / TITLE Barbara S. Black - Assistant Historic Preservation Coordinator

ORGANIZATION Meramec Regional Planning Commission

ADDRESS 101 West Tenth Street, Rolla, Missouri 65401

DATE 6-6-86



THE BODEHAMER HOUSE
Irondale, Mo.

(Washington County Survey)

U. S. G. S. 7.5 Minute Topographic Map
Irondale Quadrangle
Scale: 1:24,000

UTM REFERENCES
Zone: 15
Easting: 704340
Northing: 4189840

WASHINGTON COUNTY SURVEY

REPORT NO. 123



THE BODEHAMER HOUSE

Concord Township

T36N. R3E. S14.

Irondale, Mo.



WAAS001-055

MISSOURI OFFICE OF HISTORIC PRESERVATION / INVENTORY SURVEY FORM

1. NAME **The Santschl House**
 HISTORIC
 AND / OR COMMON

2. LOCATION **T36N. R3E. S14.**
 STREET & NUMBER **Cherry & Maple St.**
 CITY, TOWN **Irondale** VICINITY OF **Concord Township**
 STATE **Missouri** CODE **29** COUNTY **Washington** CODE **221**

3. CLASSIFICATION

CATEGORY	OWNERSHIP	STATUS	PRESENT USE
<input type="checkbox"/> district	<input type="checkbox"/> public	<input checked="" type="checkbox"/> occupied	<input type="checkbox"/> agriculture
<input checked="" type="checkbox"/> building(s)	<input checked="" type="checkbox"/> private	<input type="checkbox"/> unoccupied	<input type="checkbox"/> commercial
<input type="checkbox"/> structure	<input type="checkbox"/> both	<input type="checkbox"/> work in progress	<input type="checkbox"/> educational
<input type="checkbox"/> site	PUBLIC ACQUISITION	ACCESSIBLE	<input checked="" type="checkbox"/> private residence
<input type="checkbox"/> object	<input type="checkbox"/> in process	<input checked="" type="checkbox"/> yes: restricted	<input type="checkbox"/> religious
	<input type="checkbox"/> being considered	<input type="checkbox"/> yes: unrestricted	<input type="checkbox"/> scientific
	<input checked="" type="checkbox"/> N/A	<input type="checkbox"/> no	<input type="checkbox"/> industrial
			<input type="checkbox"/> military
			<input type="checkbox"/> other: _____

4. OWNER OF PROPERTY

NAME **Mr. & Mrs. Dale Santschl**

STREET & NUMBER

CITY, TOWN **Irondale** VICINITY OF **Concord Township** STATE **Missouri**

5. LOCATION OF LEGAL DESCRIPTION

Assessor's Office
 Phelps County Courthouse
 Rolla, Missouri 65401

6. REPRESENTATION IN EXISTING SURVEYS

TITLE (None)	Determined Eligible?	Yes	No	Federal	State	County	Local
---------------------	----------------------	-----	----	---------	-------	--------	-------

7. DESCRIPTION

CONDITION	CHECK ONE	CHECK ONE
<input checked="" type="checkbox"/> excellent	<input checked="" type="checkbox"/> unaltered	<input checked="" type="checkbox"/> original site
<input type="checkbox"/> good	<input type="checkbox"/> altered	<input type="checkbox"/> moved
<input type="checkbox"/> fair		date June 6, 1986

DESCRIBE THE PRESENT AND ORIGINAL (IF KNOWN) PHYSICAL APPEARANCE

The Santschl building is a two story structure of a Gothic Revival style of architecture. This building was originally built in 1901 by Joe Robinson, a banker in Irondale. Architectural features of this building include applied gingerbread along the pediment of the gable pitch rooflines, and ornamental vergeboard along the eaves of the bay. This building has a partial wraparound porch with Queen Anne turned porch posts. This building has a rock foundation, weatherboard on the outer walls, and shingles on the roof. It is painted a very attractive blue with white trim.

8. SIGNIFICANCE - Washington County Survey - Santschi House

PERIOD	AREAS OF SIGNIFICANCE - CHECK AND JUSTIFY BELOW			
<input type="checkbox"/> prehistoric	<input type="checkbox"/> archeology - prehistoric	<input type="checkbox"/> community planning	<input type="checkbox"/> landscape architecture	<input type="checkbox"/> religion
<input type="checkbox"/> 1400-1499	<input type="checkbox"/> archeology - historic	<input type="checkbox"/> conservation	<input type="checkbox"/> law	<input type="checkbox"/> science
<input type="checkbox"/> 1500-1599	<input type="checkbox"/> agriculture	<input type="checkbox"/> economics	<input type="checkbox"/> literature	<input type="checkbox"/> sculpture
<input type="checkbox"/> 1600-1699	<input type="checkbox"/> architecture	<input type="checkbox"/> education	<input type="checkbox"/> military	<input type="checkbox"/> social / humanitarian
<input type="checkbox"/> 1700-1799	<input type="checkbox"/> art	<input type="checkbox"/> engineering	<input type="checkbox"/> music	<input type="checkbox"/> theater
<input type="checkbox"/> 1800-1899	<input checked="" type="checkbox"/> commerce	<input type="checkbox"/> exploration / settlement	<input type="checkbox"/> philosophy	<input type="checkbox"/> transportation
<input checked="" type="checkbox"/> 1900-	<input type="checkbox"/> communications	<input type="checkbox"/> industry	<input type="checkbox"/> politics / government	<input type="checkbox"/> other (specify)
		<input type="checkbox"/> invention		

SPECIFIC DATES	1901	BUILDER / ARCHITECT	Joe Robinson
----------------	------	---------------------	--------------

STATEMENT OF SIGNIFICANCE (IN ONE PARAGRAPH)

Commerce - Joe Robinson was a banker in Irondale.

9. MAJOR BIBLIOGRAPHICAL REFERENCES

Emma Chapel
Irondale

The History of Bellevue Valley Missouri

10. GEOGRAPHICAL DATA

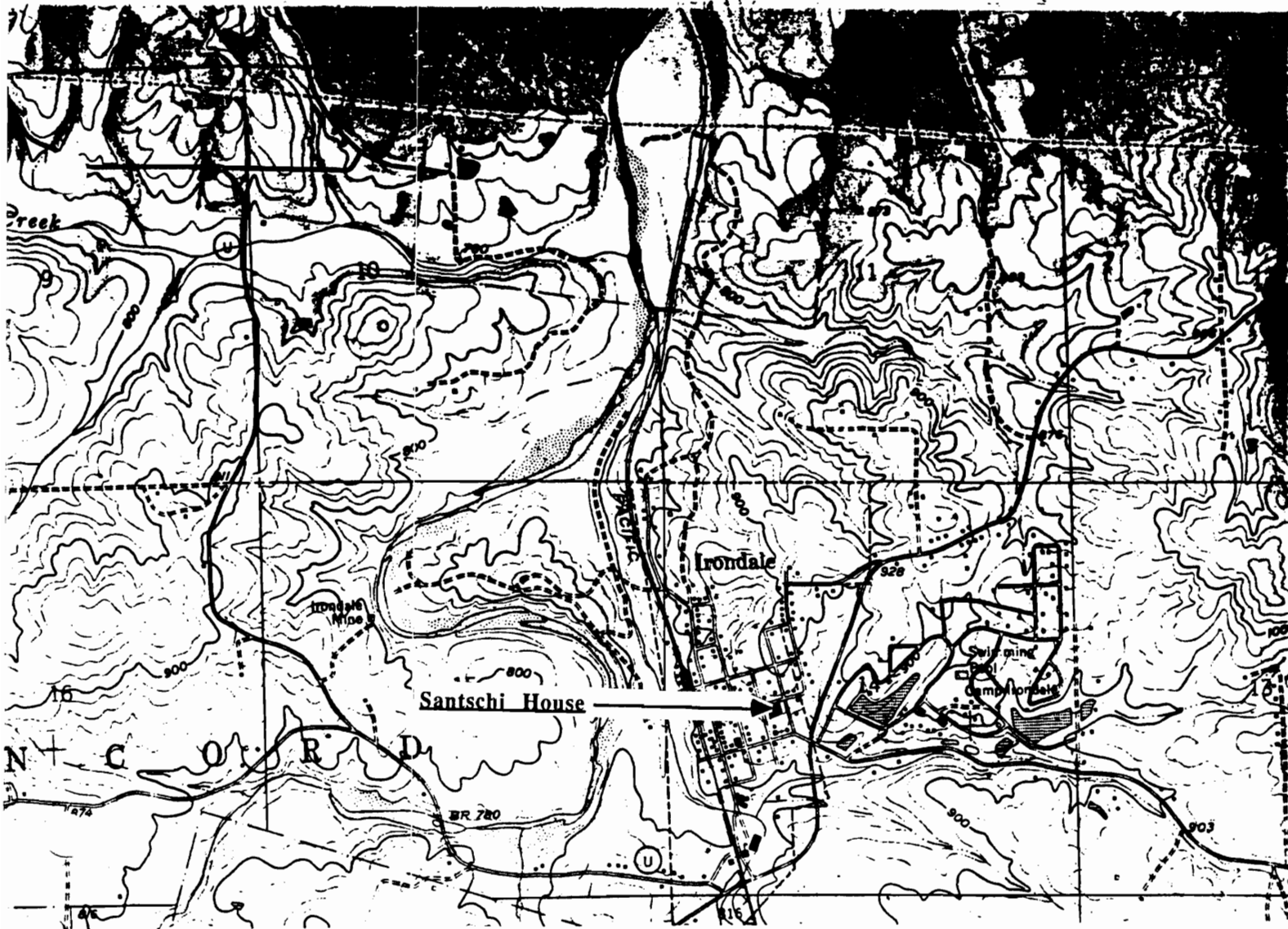
ACREAGE OF PROPERTY one lot size QUADRANGLE NAME Irondale Quad SCALE 1:24000
UTM REFERENCES

A	1 5	7 0 4 3 8 0	4 1 8 9 8 0 0	B								
	ZONE	EASTING	NORTHING		ZONE	EASTING	NORTHING					
C				D								

VERBAL BOUNDARY DESCRIPTION AND JUSTIFICATION The Santschi house is located in Concord township at the above referenced UTM coordinates. This location recognizes the building and the parameter of the grounds upon which it rests.

11. FORM PREPARED BY

NAME / TITLE	Barbara S. Black - Assistant Historic Preservation Coordinator	
ORGANIZATION	Meramec Regional Planning Commission	
ADDRESS	101 West Tenth Street, Rolla, Missouri 65401	DATE 6-6-86



THE SANTSCH HOUSE
Irondale, Mo.

(Washington County Survey)

U. S. G. S. 7.5 Minute Topographic Map
Irondale Quadrangle
Scale: 1:24,000

UTM REFERENCES
Zone: 15
Easting: 704380
Northing: 4189800

WASHINGTON COUNTY SURVEY

REPORT NO. 119



THE SANTSCHI HOUSE

Concord Township

T36N. R3E. S14.

Irondale, Mo.



WAAS001-056

MISSOURI OFFICE OF HISTORIC PRESERVATION / INVENTORY SURVEY FORM

1. NAME **The Eichenberger House**

HISTORIC

AND / OR COMMON

2. LOCATION **T36N. R3E. S14.**

STREET & NUMBER **Cherry & Oak St.**

CITY, TOWN **Irondale**

VICINITY OF **Concord Township**

STATE **Missouri**

CODE **29**

COUNTY **Washington**

CODE **221**

3. CLASSIFICATION

CATEGORY

☐ district

☒ building(s)

☐ structure

☐ site

☐ object

OWNERSHIP

☐ public

☒ private

☐ both

PUBLIC ACQUISITION

☐ in process

☐ being considered

☒ N/A

STATUS

☒ occupied

☐ unoccupied

☐ work in progress

ACCESSIBLE

☒ yes: restricted

☐ yes: unrestricted

☐ no

PRESENT USE

☐ agriculture

☐ commercial

☐ educational

☐ entertainment

☐ government

☐ industrial

☐ military

☐ museum

☐ park

☒ private residence

☐ religious

☐ scientific

☐ transportation

☐ other: _____

4. OWNER OF PROPERTY

NAME **Eichenberger**

STREET & NUMBER

CITY, TOWN

VICINITY OF

STATE **Missouri**

5. LOCATION OF LEGAL DESCRIPTION

Assessor's Office
Phelps County Courthouse
Rolla, Missouri 65401

6. REPRESENTATION IN EXISTING SURVEYS

TITLE (None)

Determined Eligible?

Yes

No

Federal

State

County

Local

7. DESCRIPTION

CONDITION

☐ excellent

☒ good

☐ fair

☐ deteriorated

☐ ruins

☐ unexposed

CHECK ONE

☒ unaltered

☐ altered

CHECK ONE

☒ original site

☐ moved

date **June 16, 1986**

DESCRIBE THE PRESENT AND ORIGINAL (IF KNOWN) PHYSICAL APPEARANCE

This building is a two story structure of an irregular plan shape. It has a stone foundation and diamond shape shingles and weatherboard siding. This building is an example of Victorian architecture.

8. SIGNIFICANCE - Washington County Survey - Eichenberger

PERIOD	AREAS OF SIGNIFICANCE - CHECK AND JUSTIFY BELOW			
<input type="checkbox"/> prehistoric	<input type="checkbox"/> archeology - prehistoric	<input type="checkbox"/> community planning	<input type="checkbox"/> landscape architecture	<input type="checkbox"/> religion
<input type="checkbox"/> 1400-1499	<input type="checkbox"/> archeology - historic	<input type="checkbox"/> conservation	<input type="checkbox"/> law	<input type="checkbox"/> science
<input type="checkbox"/> 1500-1599	<input type="checkbox"/> agriculture	<input type="checkbox"/> economics	<input type="checkbox"/> literature	<input type="checkbox"/> sculpture
<input type="checkbox"/> 1600-1699	<input checked="" type="checkbox"/> architecture	<input type="checkbox"/> education	<input type="checkbox"/> military	<input type="checkbox"/> social / humanitarian
<input type="checkbox"/> 1700-1799	<input type="checkbox"/> art	<input type="checkbox"/> engineering	<input type="checkbox"/> music	<input type="checkbox"/> theater
<input type="checkbox"/> 1800-1899	<input type="checkbox"/> commerce	<input type="checkbox"/> exploration / settlement	<input type="checkbox"/> philosophy	<input type="checkbox"/> transportation
<input checked="" type="checkbox"/> 1900-	<input type="checkbox"/> communications	<input type="checkbox"/> industry	<input type="checkbox"/> politics / government	<input type="checkbox"/> other (specify)
		<input type="checkbox"/> invention		

SPECIFIC DATES	Circa 1915	BUILDER / ARCHITECT
----------------	------------	---------------------

STATEMENT OF SIGNIFICANCE (IN ONE PARAGRAPH)

Architecture - This building is an example of Victorian architecture.

9. MAJOR BIBLIOGRAPHICAL REFERENCES

The History of Bellevue Missouri

10. GEOGRAPHICAL DATA

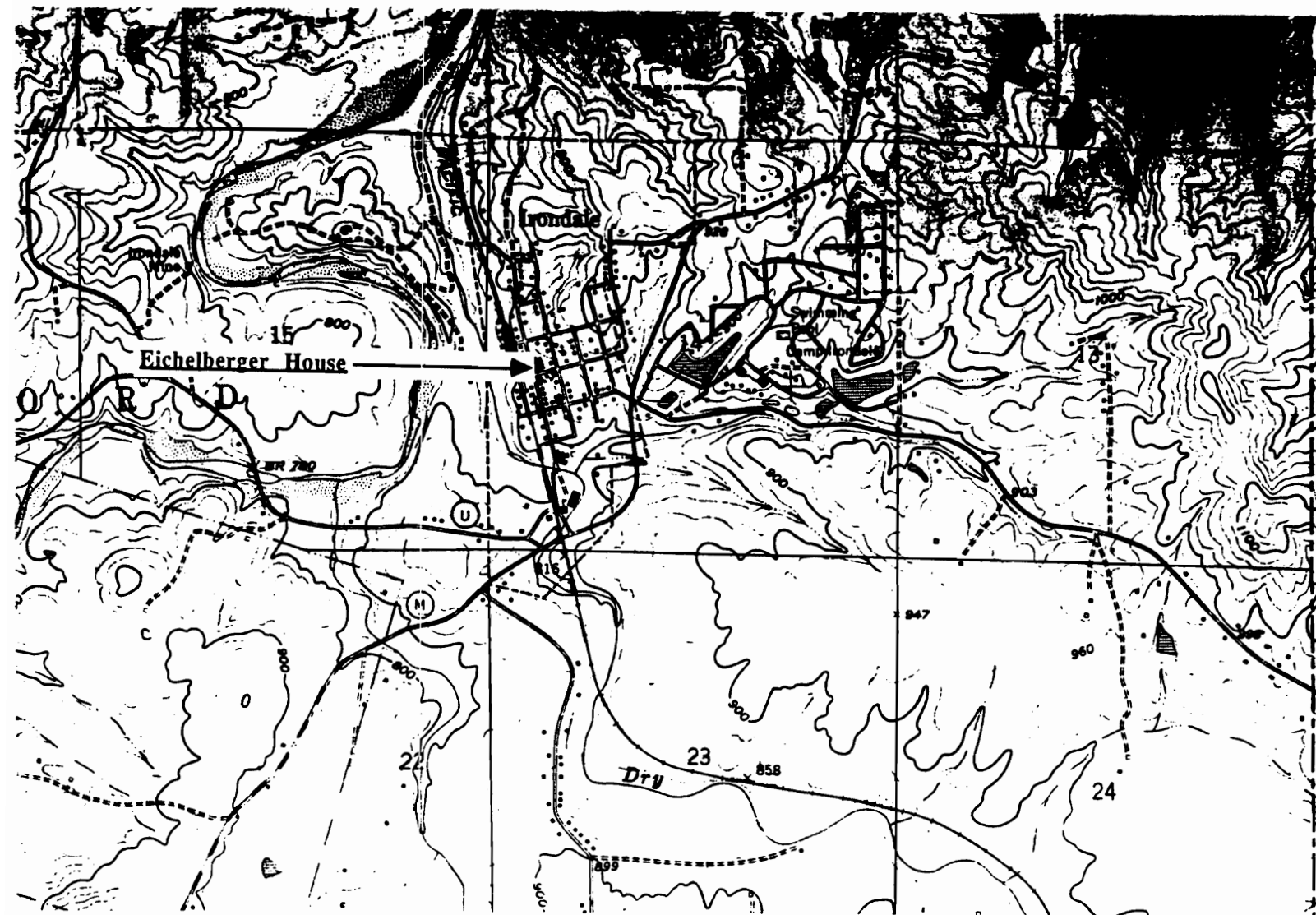
ACREAGE OF PROPERTY one lot size QUADRANGLE NAME Irondale Quad SCALE 1:24000
UTM REFERENCES

A	<input type="text" value="1"/> <input type="text" value="5"/> <input type="text" value="7"/> <input type="text" value="0"/> <input type="text" value="4"/> <input type="text" value="2"/> <input type="text" value="6"/> <input type="text" value="0"/>	<input type="text" value="4"/> <input type="text" value="1"/> <input type="text" value="8"/> <input type="text" value="9"/> <input type="text" value="7"/> <input type="text" value="8"/> <input type="text" value="0"/>	B	<input type="text"/>	<input type="text"/>	<input type="text"/>	<input type="text"/>	<input type="text"/>	<input type="text"/>	<input type="text"/>	<input type="text"/>	<input type="text"/>
	ZONE	EASTING	NORTHING		ZONE	EASTING	NORTHING					
C	<input type="text"/>	<input type="text"/>	<input type="text"/>	D	<input type="text"/>	<input type="text"/>	<input type="text"/>	<input type="text"/>	<input type="text"/>	<input type="text"/>	<input type="text"/>	<input type="text"/>

VERBAL BOUNDARY DESCRIPTION AND JUSTIFICATION The Eichenberger house is located in Concord township at the above referenced UTM coordinates. This location recognizes the building and the parameter of the grounds upon which it rests.

11. FORM PREPARED BY

NAME / TITLE	Barbara S. Black - Assistant Historic Preservation Coordinator
ORGANIZATION	Meramec Regional Planning Commission
ADDRESS	101 West Tenth Street, Rolla, Missouri 65401
DATE	6-12-86



THE EICHENBERGER HOUSE
Irondale, Mo.

(Washington County Survey)

U. S. G. S. 7.5 Minute Topographic Map
Irondale Quadrangle
Scale: 1:24,000

UTM REFERENCES
Zone: 15
Easting: 704260
Northing: 4189780

WASHINGTON COUNTY SURVEY

REPORT NO. 118



THE EICHENBERGER HOUSE

Concord Township

T36N. R3E. S14.

Irondale, Mo.



WAAS001-057

MISSOURI OFFICE OF HISTORIC PRESERVATION / INVENTORY SURVEY FORM

1. NAME <u>Blue Haven Cafe</u>	
HISTORIC	
AND / OR COMMON	
2. LOCATION <u>T36N. R3E. S14.</u>	
STREET & NUMBER <u>Hickory St.</u>	
CITY, TOWN <u>Irondale</u>	VICINITY OF <u>Concord Township</u>
STATE <u>Missouri</u>	CODE <u>29</u> COUNTY <u>Washington</u> CODE <u>221</u>
3. CLASSIFICATION	
CATEGORY	OWNERSHIP
<input type="checkbox"/> district	<input type="checkbox"/> public
<input checked="" type="checkbox"/> building(s)	<input checked="" type="checkbox"/> private
<input type="checkbox"/> structure	<input type="checkbox"/> both
<input type="checkbox"/> site	PUBLIC ACQUISITION
<input type="checkbox"/> object	<input type="checkbox"/> in process
	<input type="checkbox"/> being considered
	<input checked="" type="checkbox"/> N/A
STATUS	PRESENT USE
<input checked="" type="checkbox"/> occupied	<input type="checkbox"/> agriculture
<input type="checkbox"/> unoccupied	<input checked="" type="checkbox"/> commercial
<input type="checkbox"/> work in progress	<input type="checkbox"/> educational
ACCESSIBLE	<input type="checkbox"/> entertainment
<input checked="" type="checkbox"/> yes: restricted	<input type="checkbox"/> government
<input type="checkbox"/> yes: unrestricted	<input type="checkbox"/> industrial
<input type="checkbox"/> no	<input type="checkbox"/> military
	<input type="checkbox"/> museum
	<input type="checkbox"/> park
	<input type="checkbox"/> private residence
	<input type="checkbox"/> religious
	<input type="checkbox"/> scientific
	<input type="checkbox"/> transportation
	<input type="checkbox"/> other: _____
4. OWNER OF PROPERTY	
NAME <u>Helen Spears</u>	
STREET & NUMBER	
CITY, TOWN <u>Irondale</u>	VICINITY OF <u>Concord Township</u> STATE <u>Missouri</u>
5. LOCATION OF LEGAL DESCRIPTION	
<u>Assessor's Office</u> <u>Phelps County Courthouse</u> <u>Rolla, Missouri 65401</u>	
6. REPRESENTATION IN EXISTING SURVEYS	
TITLE <u>(None)</u>	Determined Eligible? Yes No Federal State County Local
7. DESCRIPTION	
CONDITION	CHECK ONE
<input type="checkbox"/> excellent	<input type="checkbox"/> unaltered
<input checked="" type="checkbox"/> good	<input checked="" type="checkbox"/> altered
<input type="checkbox"/> fair	
<input type="checkbox"/> deteriorated	
<input type="checkbox"/> ruins	
<input type="checkbox"/> unexposed	
CHECK ONE	CHECK ONE
<input checked="" type="checkbox"/> original site	<input type="checkbox"/> moved
	date <u>June 5, 1986</u>
DESCRIBE THE PRESENT AND ORIGINAL (IF KNOWN) PHYSICAL APPEARANCE	

The Blue Haven Cafe has had many additions made to it since it was originally constructed 115 years ago; it was originally built as a butcher shop. The exterior of the building has been covered with modern materials. This building is an example of Commercial Vernacular architecture.

8. SIGNIFICANCE - Washington County Survey - Blue Haven Cafe

PERIOD	AREAS OF SIGNIFICANCE - CHECK AND JUSTIFY BELOW				
<input type="checkbox"/> prehistoric	<input type="checkbox"/> archeology - prehistoric	<input type="checkbox"/> community planning	<input type="checkbox"/> landscape architecture	<input type="checkbox"/> religion	
<input type="checkbox"/> 1400-1499	<input type="checkbox"/> archeology - historic	<input type="checkbox"/> conservation	<input type="checkbox"/> law	<input type="checkbox"/> science	
<input type="checkbox"/> 1500-1599	<input type="checkbox"/> agriculture	<input type="checkbox"/> economics	<input type="checkbox"/> literature	<input type="checkbox"/> sculpture	
<input type="checkbox"/> 1600-1699	<input type="checkbox"/> architecture	<input type="checkbox"/> education	<input type="checkbox"/> military	<input type="checkbox"/> social / humanitarian	
<input type="checkbox"/> 1700-1799	<input type="checkbox"/> art	<input type="checkbox"/> engineering	<input type="checkbox"/> music	<input type="checkbox"/> theater	
<input checked="" type="checkbox"/> 1800-1899	<input checked="" type="checkbox"/> commerce	<input type="checkbox"/> exploration / settlement	<input type="checkbox"/> philosophy	<input type="checkbox"/> transportation	
<input type="checkbox"/> 1900-	<input type="checkbox"/> communications	<input type="checkbox"/> industry	<input type="checkbox"/> politics / government	<input type="checkbox"/> other (specify)	
		<input type="checkbox"/> invention			

SPECIFIC DATES Circa 1871 BUILDER / ARCHITECT Gibson

STATEMENT OF SIGNIFICANCE (IN ONE PARAGRAPH)

Commerce - This building has been used for many commercial purposes.

9. MAJOR BIBLIOGRAPHICAL REFERENCES

Emma Chapel
Irondale

10. GEOGRAPHICAL DATA

ACREAGE OF PROPERTY one lot size QUADRANGLE NAME Irondale SCALE 1:24000
UTM REFERENCES

A	<table><tr><td>1</td><td>5</td></tr></table>	1	5	<table><tr><td>7</td><td>0</td><td>4</td><td>0</td><td>8</td><td>0</td></tr></table>	7	0	4	0	8	0	<table><tr><td>4</td><td>1</td><td>8</td><td>9</td><td>7</td><td>0</td><td>0</td></tr></table>	4	1	8	9	7	0	0	B	<table><tr><td></td><td></td></tr></table>			<table><tr><td></td><td></td><td></td><td></td><td></td><td></td></tr></table>							<table><tr><td></td><td></td><td></td><td></td><td></td><td></td></tr></table>						
1	5																																			
7	0	4	0	8	0																															
4	1	8	9	7	0	0																														
	ZONE	EASTING	NORTHING		ZONE	EASTING	NORTHING																													
C	<table><tr><td></td><td></td></tr></table>			<table><tr><td></td><td></td><td></td><td></td><td></td><td></td></tr></table>							<table><tr><td></td><td></td><td></td><td></td><td></td><td></td></tr></table>							D	<table><tr><td></td><td></td></tr></table>			<table><tr><td></td><td></td><td></td><td></td><td></td><td></td></tr></table>							<table><tr><td></td><td></td><td></td><td></td><td></td><td></td></tr></table>							

VERBAL BOUNDARY DESCRIPTION AND JUSTIFICATION The Blue Haven Cafe is located in Concord township at the above referenced UTM coordinates. This location recognizes the building and the parameter of the grounds upon which it rests.

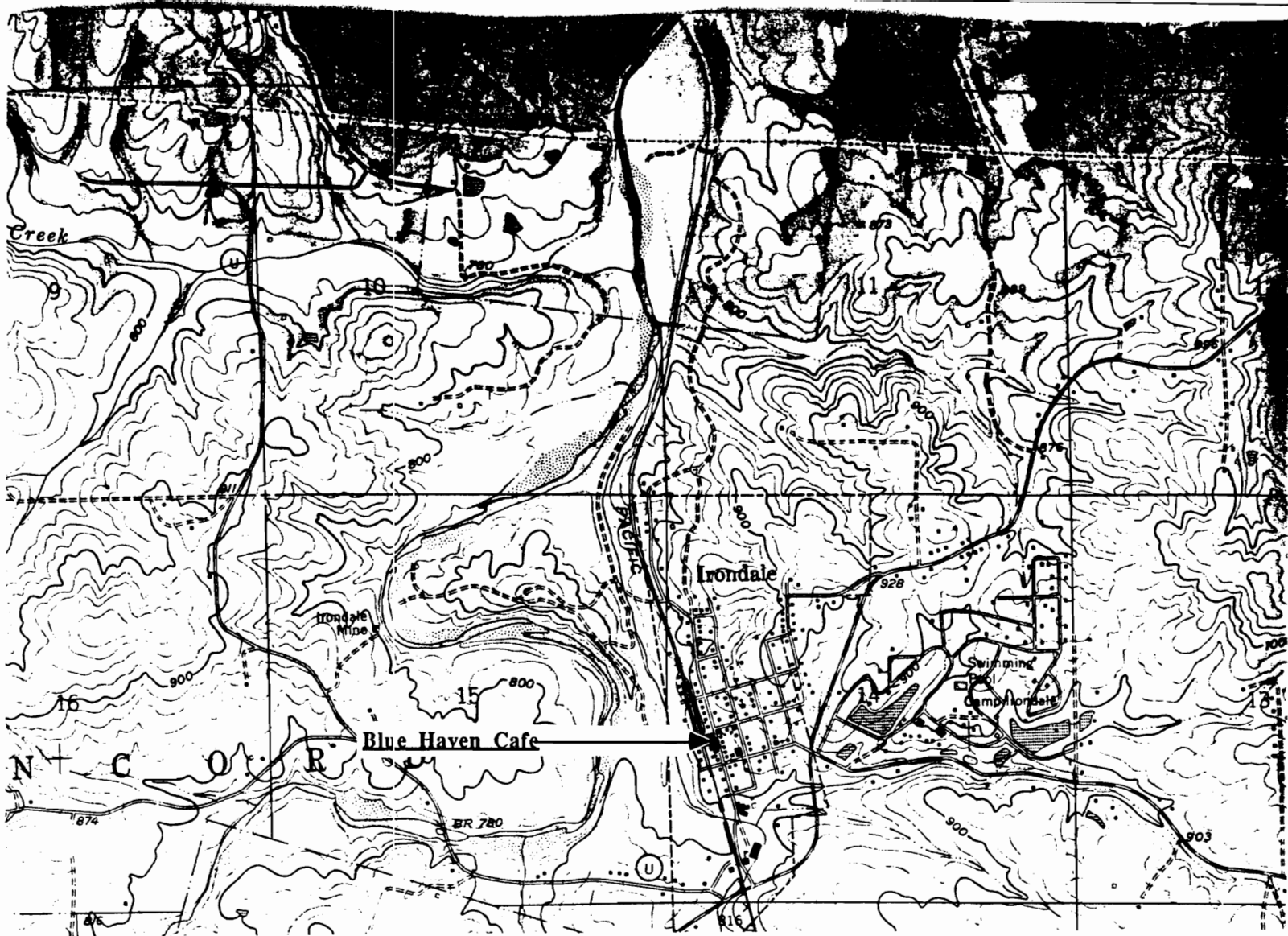
11. FORM PREPARED BY

NAME / TITLE Barbara S. Black - Assistant Historic Preservation Coordinator

ORGANIZATION Meramec Regional Planning Commission

ADDRESS 101 West Tenth Street, Rolla, Missouri 65401

DATE 6-5-86



THE BLUE HAVEN CAFE
Irondale, Mo.

(Washington County Survey)

U. S. G. S. 7.5 Minute Topographic Map
Irondale Quadrangle
Scale: 1:24,000

UTM REFERENCES

Zone: 15
Easting: 704080
Northing: 4189700

WASHINGTON COUNTY SURVEY

REPORT NO. 106



BLUE HAVEN CAFE

Concord Township

T36N. R3E. S14.

Irondale, Mo.



WAAS001-058

MISSOURI OFFICE OF HISTORIC PRESERVATION / INVENTORY SURVEY FORM

1. NAME The Emma Chapel House

HISTORIC

AND / OR COMMON

2. LOCATION T36N. R3E. S14.

STREET & NUMBER Hickory St.

CITY, TOWN Irondale

VICINITY OF Concord Township

STATE Missouri

CODE 29

COUNTY Washington

CODE 221

3. CLASSIFICATION

CATEGORY

___ district

☒ building(s)

___ structure

___ site

___ object

OWNERSHIP

___ public

☒ private

___ both

PUBLIC ACQUISITION

___ in process

___ being considered

☒ N/A

STATUS

☒ occupied

___ unoccupied

___ work in progress

ACCESSIBLE

☒ yes: restricted

___ yes: unrestricted

___ no

PRESENT USE

___ agriculture

___ commercial

___ educational

___ entertainment

___ government

___ industrial

___ military

___ museum

___ park

☒ private residence

___ religious

___ scientific

___ transportation

___ other: _____

4. OWNER OF PROPERTY

NAME Emma Chapel

STREET & NUMBER Hickory St.

CITY, TOWN Irondale

VICINITY OF Concord Township

STATE Missouri

5. LOCATION OF LEGAL DESCRIPTION

Assessor's Office
Phelps County Courthouse
Rolla, Missouri 65401

6. REPRESENTATION IN EXISTING SURVEYS

TITLE (None)	Determined Eligible?	Yes	No	Federal	State	County	Local

7. DESCRIPTION

CONDITION

___ excellent

☒ good

___ fair

___ deteriorated

___ ruins

___ unexposed

CHECK ONE

___ unaltered

☒ altered

CHECK ONE

☒ original site

___ moved

date June 5, 1986

DESCRIBE THE PRESENT AND ORIGINAL (IF KNOWN) PHYSICAL APPEARANCE

The photo of the Chapel house is a rear view photo. This building was built in 1909 by Mrs. Chapel's father, Robertson. It is an example of Bungalow architecture.

8. SIGNIFICANCE - Washington County Survey - Emma Chapel House

PERIOD	AREAS OF SIGNIFICANCE - CHECK AND JUSTIFY BELOW			
<input type="checkbox"/> prehistoric	<input type="checkbox"/> archeology - prehistoric	<input checked="" type="checkbox"/> community planning	<input type="checkbox"/> landscape architecture	<input type="checkbox"/> religion
<input type="checkbox"/> 1400-1499	<input type="checkbox"/> archeology - historic	<input type="checkbox"/> conservation	<input type="checkbox"/> law	<input type="checkbox"/> science
<input type="checkbox"/> 1500-1599	<input type="checkbox"/> agriculture	<input type="checkbox"/> economics	<input type="checkbox"/> literature	<input type="checkbox"/> sculpture
<input type="checkbox"/> 1600-1699	<input checked="" type="checkbox"/> architecture	<input type="checkbox"/> education	<input type="checkbox"/> military	<input type="checkbox"/> social / humanitarian
<input type="checkbox"/> 1700-1799	<input type="checkbox"/> art	<input type="checkbox"/> engineering	<input type="checkbox"/> music	<input type="checkbox"/> theater
<input type="checkbox"/> 1800-1899	<input type="checkbox"/> commerce	<input type="checkbox"/> exploration / settlement	<input type="checkbox"/> philosophy	<input type="checkbox"/> transportation
<input checked="" type="checkbox"/> 1900-	<input type="checkbox"/> communications	<input type="checkbox"/> industry	<input type="checkbox"/> politics / government	<input type="checkbox"/> other (specify)
		<input type="checkbox"/> invention		

SPECIFIC DATES	1909	BUILDER / ARCHITECT	Robertson
----------------	------	---------------------	-----------

STATEMENT OF SIGNIFICANCE (IN ONE PARAGRAPH)

Architecture/Community - This building is an example of Bungalow architecture. Mrs. Chapel is one of Irondale's local historian.

9. MAJOR BIBLIOGRAPHICAL REFERENCES

Emma Chapel

10. GEOGRAPHICAL DATA

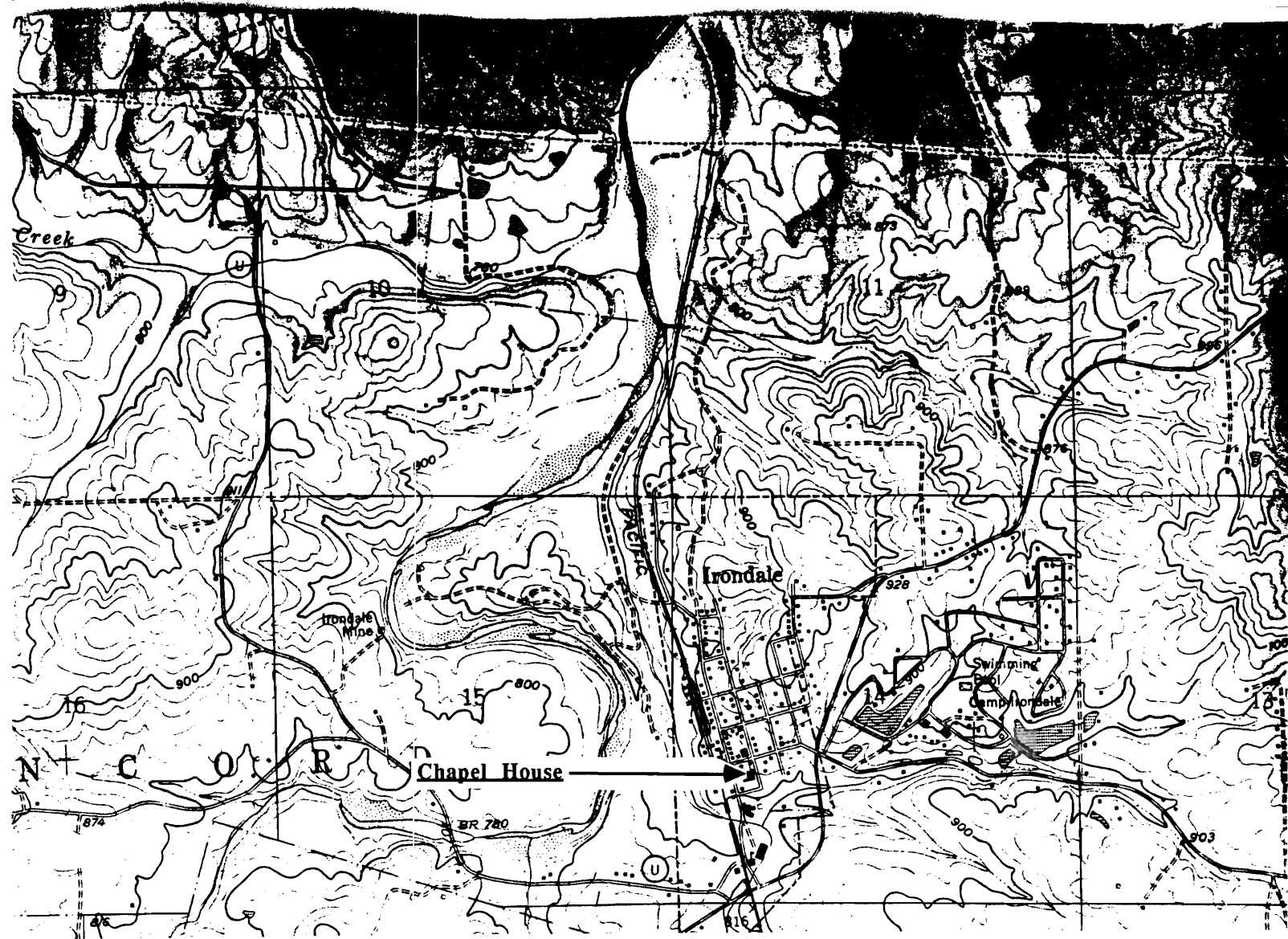
ACREAGE OF PROPERTY one lot size QUADRANGLE NAME Irondale Quad SCALE 1:24000
UTM REFERENCES

A	1 5	7 0 4 3 6 0	4 1 8 9 5 0 0	B							
	ZONE	EASTING	NORTHING		ZONE	EASTING	NORTHING				
C				D							

VERBAL BOUNDARY DESCRIPTION AND JUSTIFICATION The Chapel house is located in Concord township at the above referenced UTM coordinates. This location recognizes the building and the parameter of the grounds upon which it rests.

11. FORM PREPARED BY

NAME / TITLE	Barbara S. Black - Assistant Historic Preservation Coordinator	
ORGANIZATION	Meramec Regional Planning Commission	
ADDRESS	101 West Tenth Street, Rolla, Missouri 65401	DATE 6-5-86



THE CHAPEL HOUSE
Irondale, Mo.

(Washington County Survey)

U. S. G. S. 7.5 Minute Topographic Map
Irondale Quadrangle
Scale: 1:24,000

UTM REFERENCES

Zone: 15

Easting: 704360

Northing: 4189500

WASHINGTON COUNTY SURVEY

REPORT NO. 116



THE CHAPEL HOUSE

Concord Township

T36N. R3E. S14.

Irondale, Mo.



The Smith house is a two story building of a Homestead style of architecture. It has a tin roof and rolled asphalt siding on the outer walls. Windows are of simple sash design. Th two tiered front porch has columns and balusters.

8. SIGNIFICANCE - Washington County Survey - Arthur Smith/Irondale

PERIOD	AREAS OF SIGNIFICANCE - CHECK AND JUSTIFY BELOW				
<input type="checkbox"/> prehistoric	<input type="checkbox"/> archeology - prehistoric	<input type="checkbox"/> community planning	<input type="checkbox"/> landscape architecture	<input type="checkbox"/> religion	
<input type="checkbox"/> 1400-1499	<input type="checkbox"/> archeology - historic	<input type="checkbox"/> conservation	<input type="checkbox"/> law	<input type="checkbox"/> science	
<input type="checkbox"/> 1500-1599	<input type="checkbox"/> agriculture	<input type="checkbox"/> economics	<input type="checkbox"/> literature	<input type="checkbox"/> sculpture	
<input type="checkbox"/> 1600-1699	<input checked="" type="checkbox"/> architecture	<input type="checkbox"/> education	<input type="checkbox"/> military	<input type="checkbox"/> social / humanitarian	
<input type="checkbox"/> 1700-1799	<input type="checkbox"/> art	<input type="checkbox"/> engineering	<input type="checkbox"/> music	<input type="checkbox"/> theater	
<input type="checkbox"/> 1800-1899	<input type="checkbox"/> commerce	<input type="checkbox"/> exploration / settlement	<input type="checkbox"/> philosophy	<input type="checkbox"/> transportation	
<input checked="" type="checkbox"/> 1900-	<input type="checkbox"/> communications	<input type="checkbox"/> industry	<input type="checkbox"/> politics / government	<input type="checkbox"/> other (specify)	
		<input type="checkbox"/> invention			

SPECIFIC DATES Circa 1920 BUILDER / ARCHITECT

STATEMENT OF SIGNIFICANCE (IN ONE PARAGRAPH)

Architecture - this building is an example of homestead architecture.

9. MAJOR BIBLIOGRAPHICAL REFERENCES

Barbara S. Black

10. GEOGRAPHICAL DATA

ACREAGE OF PROPERTY unknown QUADRANGLE NAME Irondale Quad SCALE 1:24000
UTM REFERENCES

A <div style="display: flex; justify-content: space-around;"> <div style="border: 1px solid black; padding: 2px;">1 5 7 0 0 7 8 0</div> <div style="border: 1px solid black; padding: 2px;">4 1 8 7 0 6 0</div> </div> <div style="display: flex; justify-content: space-around; margin-top: 5px;"> ZONE EASTING NORTHING </div>	B <div style="display: flex; justify-content: space-around;"> <div style="border: 1px solid black; padding: 2px;"> </div> <div style="border: 1px solid black; padding: 2px;"> </div> </div> <div style="display: flex; justify-content: space-around; margin-top: 5px;"> ZONE EASTING NORTHING </div>
C <div style="border: 1px solid black; padding: 2px;"> </div>	

VERBAL BOUNDARY DESCRIPTION AND JUSTIFICATION The Arthur Smith house is located in Concord township at the above referenced UTM coordinates. This location recognizes the building and the parameter of the grounds upon which it rests.

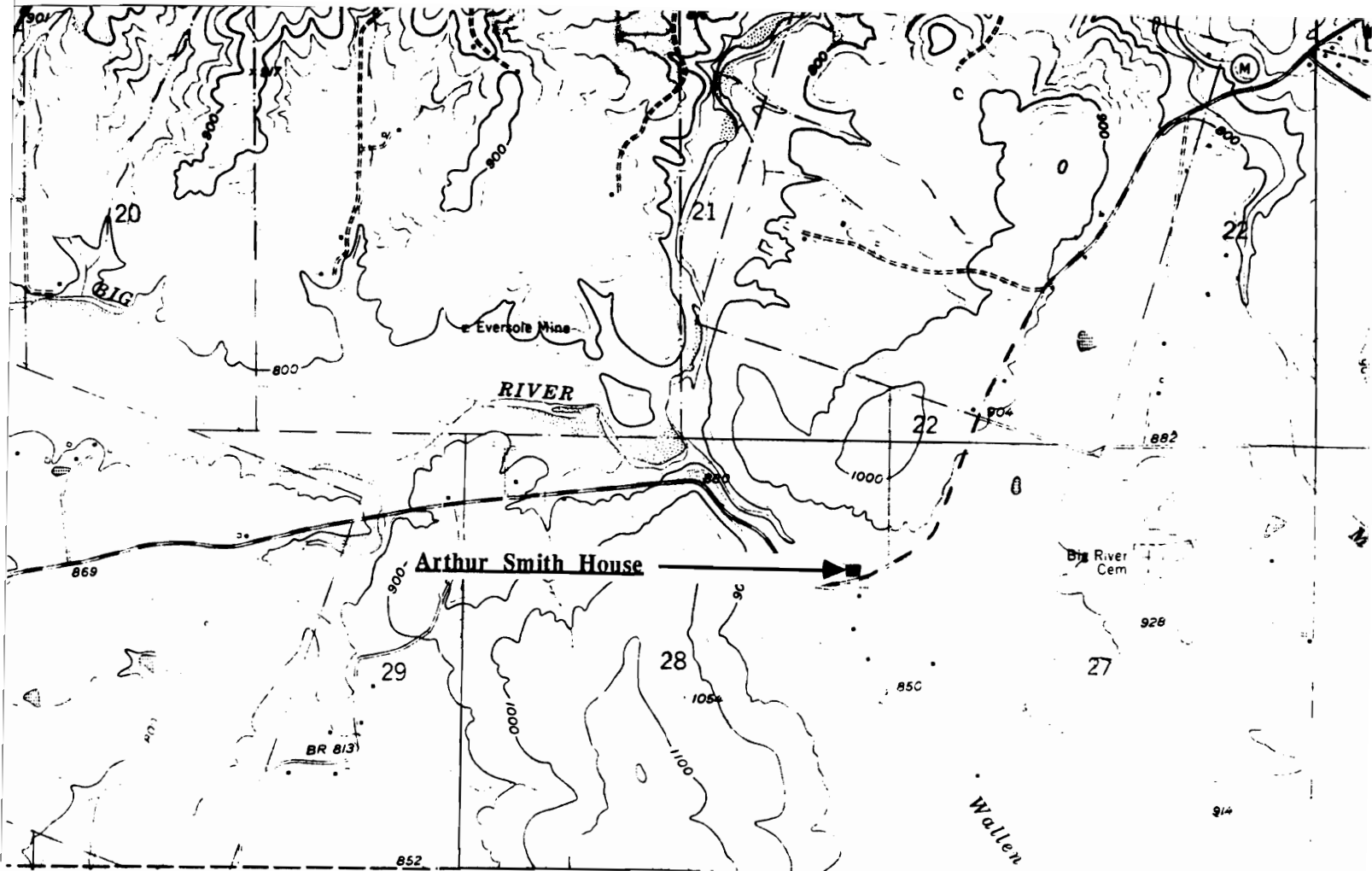
11. FORM PREPARED BY

NAME / TITLE Barbara S. Black - Assistant Historic Preservation Coordinator

ORGANIZATION Meramec Regional Planning Commission

ADDRESS 101 West Tenth Street, Rolla, Missouri 65401

DATE 6-13-86



ARTHUR SMITH HOUSE
Irondale, Mo.

(Washington County Survey)

U. S. G. S. 7.5 Minute Topographic Map
Irondale Quadrangle
Scale: 1:24,000

UTM REFERENCES
Zone: 15
Easting: 700780
Northing: 4187060

WASHINGTON COUNTY SURVEY

REPORT NO. 121



ARTHUR SMITH HOUSE

Concord Township

T36N. R3E. S29.

Irondale, Mo.



WAAS001-060

MISSOURI OFFICE OF HISTORIC PRESERVATION / INVENTORY SURVEY FORM

1. NAME The Dickey House

HISTORIC

AND / OR COMMON

2. LOCATION T36N. R3E. S14.

STREET & NUMBER Main St.

CITY, TOWN Irondale

VICINITY OF Concord Township

STATE Missouri

CODE 29

COUNTY Washington

CODE 221

3. CLASSIFICATION

CATEGORY

OWNERSHIP

STATUS

PRESENT USE

___ district

___ public

☒ occupied

___ agriculture

___ museum

☒ building(s)

☒ private

___ unoccupied

___ commercial

___ park

___ structure

___ both

___ work in progress

___ educational

___ private residence

___ site

PUBLIC ACQUISITION

ACCESSIBLE

___ entertainment

___ religious

___ object

___ in process

☒ yes: restricted

___ government

___ scientific

___ being considered

___ yes: unrestricted

___ industrial

___ transportation

☒ N/A

___ no

___ military

☒ other: funeral parlor

4. OWNER OF PROPERTY

NAME A. C. Dickey

STREET & NUMBER

CITY, TOWN Irondale

VICINITY OF Concord Township STATE Missouri

5. LOCATION OF LEGAL DESCRIPTION

Assessor's Office
Phelps County Courthouse
Rolla, Missouri 65401

6. REPRESENTATION IN EXISTING SURVEYS

TITLE (None)

Determined Eligible?

Yes

No

Federal

State

County

Local

7. DESCRIPTION

CONDITION

CHECK ONE

CHECK ONE

___ excellent

___ deteriorated

☒ unaltered

☒ original site

___ good

___ ruins

___ altered

___ moved

date June 6, 1986

☒ fair

___ unexposed

DESCRIBE THE PRESENT AND ORIGINAL (IF KNOWN) PHYSICAL APPEARANCE

Originally this building was built as a grocery store; it was built in 1915 by A.C. Dickey. It has been used for commercial purposes as well as for an apartment building. This building is a two story structure of a rectangular plan shape. The front has been covered with wood shingles. The building has a stepped down roofline. The Dickey building is an example of Commercial Townhouse architecture.

8. SIGNIFICANCE - Washington County Survey - Dickey

PERIOD	AREAS OF SIGNIFICANCE - CHECK AND JUSTIFY BELOW				
<input type="checkbox"/> prehistoric	<input type="checkbox"/> archeology - prehistoric	<input type="checkbox"/> community planning	<input type="checkbox"/> landscape architecture	<input type="checkbox"/> religion	
<input type="checkbox"/> 1400-1499	<input type="checkbox"/> archeology - historic	<input type="checkbox"/> conservation	<input type="checkbox"/> law	<input type="checkbox"/> science	
<input type="checkbox"/> 1500-1599	<input type="checkbox"/> agriculture	<input type="checkbox"/> economics	<input type="checkbox"/> literature	<input type="checkbox"/> sculpture	
<input type="checkbox"/> 1600-1699	<input type="checkbox"/> architecture	<input type="checkbox"/> education	<input type="checkbox"/> military	<input type="checkbox"/> social / humanitarian	
<input type="checkbox"/> 1700-1799	<input type="checkbox"/> art	<input type="checkbox"/> engineering	<input type="checkbox"/> music	<input type="checkbox"/> theater	
<input type="checkbox"/> 1800-1899	<input checked="" type="checkbox"/> commerce	<input type="checkbox"/> exploration / settlement	<input type="checkbox"/> philosophy	<input type="checkbox"/> transportation	
<input checked="" type="checkbox"/> 1900-	<input type="checkbox"/> communications	<input type="checkbox"/> industry	<input type="checkbox"/> politics / government	<input type="checkbox"/> other (specify)	
		<input type="checkbox"/> invention			

SPECIFIC DATES **Circa 1915** BUILDER / ARCHITECT **A. C. Dickey**

STATEMENT OF SIGNIFICANCE (IN ONE PARAGRAPH)

Commerce - This building has been used for many commercial purposes.

9. MAJOR BIBLIOGRAPHICAL REFERENCES

Emma Chapel
Irondale

10. GEOGRAPHICAL DATA

ACREAGE OF PROPERTY one lot size QUADRANGLE NAME Irondale Quad SCALE 1:24000
UTM REFERENCES

A

1	5	7	0	4	2	0	0	4	1	8	9	7	2	0
---	---	---	---	---	---	---	---	---	---	---	---	---	---	---

ZONE EASTING NORTHING

B

--	--	--	--	--	--	--	--	--	--	--	--	--	--	--

ZONE EASTING NORTHING

C

--	--	--	--	--	--	--	--	--	--	--	--	--	--	--

D

--	--	--	--	--	--	--	--	--	--	--	--	--	--	--

VERBAL BOUNDARY DESCRIPTION AND JUSTIFICATION The Dickey house is located in Concord township at the above referenced UTM coordinates. This location recognizes the building and the parameter of the grounds upon which it rests.

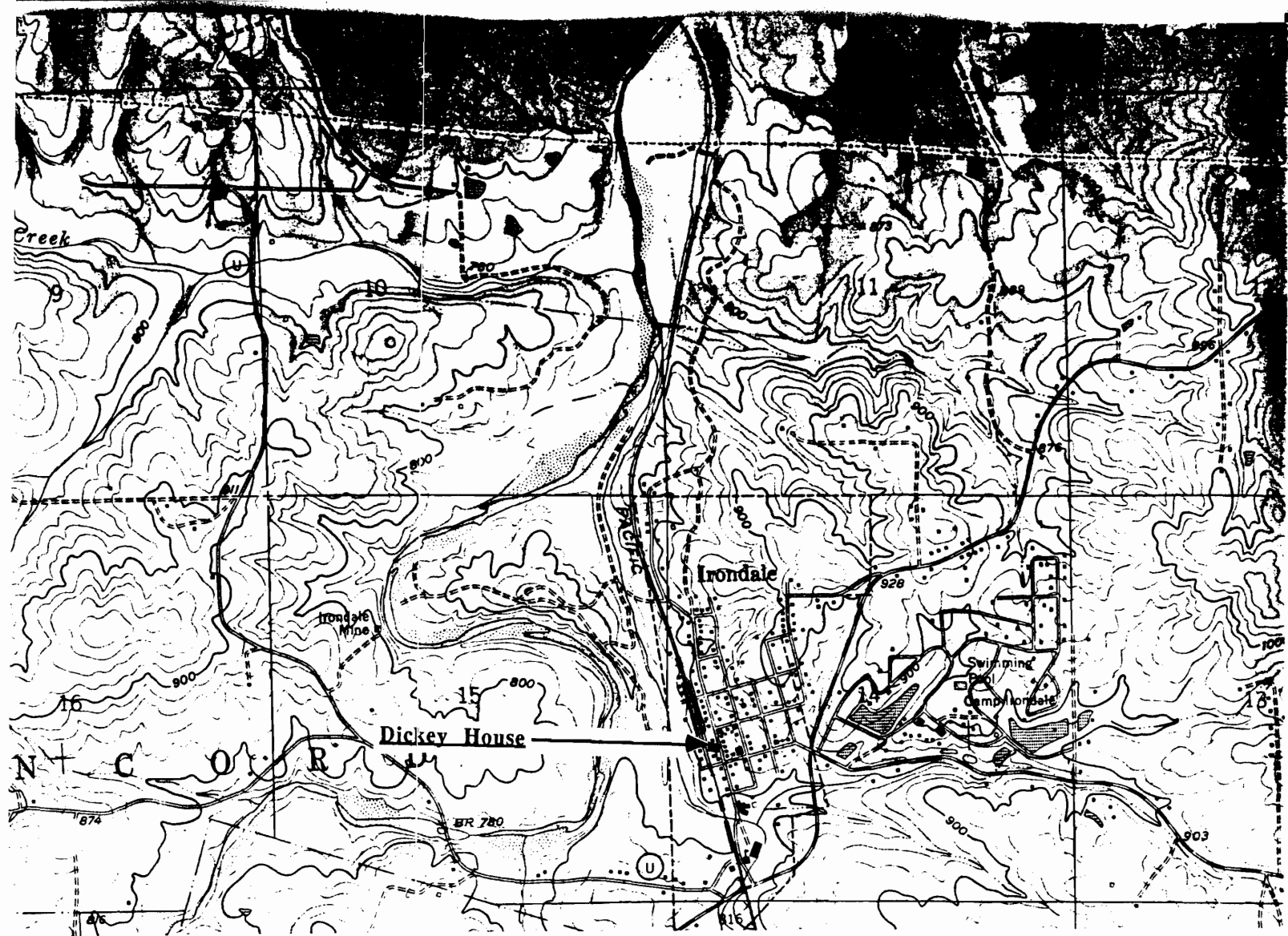
11. FORM PREPARED BY

NAME / TITLE **Barbara S. Black - Assistant Historic Preservation Coordinator**

ORGANIZATION **Meramec Regional Planning Commission**

ADDRESS **101 West Tenth Street, Rolla, Missouri 65401**

DATE **6-5-86**



THE DICKEY HOUSE
Irondale, Mo.

(Washington County Survey)

U. S. G. S. 7.5 Minute Topographic Map
Irondale Quadrangle
Scale: 1:24,000

UTM REFERENCES
Zone: 15
Easting: 704200
Northing: 4189720

WASHINGTON COUNTY SURVEY

REPORT NO. 117



THE DICKEY HOUSE

Concord Township

T36N. R3E. S14.

Irondale, Mo.



WAAS001 - 061

MISSOURI OFFICE OF HISTORIC PRESERVATION / INVENTORY SURVEY FORM

1. NAME **The Irondale Bridge**

HISTORIC

AND / OR COMMON

2. LOCATION **T36N. R3E. S14.**

STREET & NUMBER **Main St.**

CITY, TOWN **Irondale**

VICINITY OF **Concord Township**

STATE **Missouri**

CODE **29**

COUNTY **Washington**

CODE **221**

3. CLASSIFICATION

CATEGORY

OWNERSHIP

STATUS

PRESENT USE

☐ district

☐ public

☐ occupied

☐ agriculture

☐ museum

☐ building(s)

☒ private

☐ unoccupied

☐ commercial

☐ park

☐ structure

☐ both

☐ work in progress

☐ educational

☐ private residence

☐ site

PUBLIC ACQUISITION

ACCESSIBLE

☐ entertainment

☐ religious

☒ object

☐ in process

☒ yes: restricted

☐ government

☐ scientific

☐ being considered

☐ yes: unrestricted

☐ industrial

☒ transportation

☒ N/A

☐ no

☐ military

☐ other: _____

4. OWNER OF PROPERTY

NAME

STREET & NUMBER

CITY, TOWN

VICINITY OF

STATE **Missouri**

5. LOCATION OF LEGAL DESCRIPTION

Assessor's Office
Phelps County Courthouse
Rolla, Missouri 65401

6. REPRESENTATION IN EXISTING SURVEYS

TITLE **(None)**

Determined Eligible?

Yes

No

Federal

State

County

Local

7. DESCRIPTION

CONDITION

CHECK ONE

CHECK ONE

☐ excellent

☐ deteriorated

☒ unaltered

☒ original site

☐ good

☐ ruins

☐ altered

☐ moved

date **June, 1986**

☐ fair

☐ unexposed

DESCRIBE THE PRESENT AND ORIGINAL (IF KNOWN) PHYSICAL APPEARANCE

This is a stone bridge that was built in the late 1800s.

8. SIGNIFICANCE - Washington County Survey - Irondale Stone Bridge

PERIOD	AREAS OF SIGNIFICANCE - CHECK AND JUSTIFY BELOW			
<input type="checkbox"/> prehistoric	<input type="checkbox"/> archeology - prehistoric	<input type="checkbox"/> community planning	<input type="checkbox"/> landscape architecture	<input type="checkbox"/> religion
<input type="checkbox"/> 1400-1499	<input type="checkbox"/> archeology - historic	<input type="checkbox"/> conservation	<input type="checkbox"/> law	<input type="checkbox"/> science
<input type="checkbox"/> 1500-1599	<input type="checkbox"/> agriculture	<input type="checkbox"/> economics	<input type="checkbox"/> literature	<input type="checkbox"/> sculpture
<input type="checkbox"/> 1600-1699	<input type="checkbox"/> architecture	<input type="checkbox"/> education	<input type="checkbox"/> military	<input type="checkbox"/> social / humanitarian
<input type="checkbox"/> 1700-1799	<input type="checkbox"/> art	<input type="checkbox"/> engineering	<input type="checkbox"/> music	<input type="checkbox"/> theater
<input checked="" type="checkbox"/> 1800-1899	<input type="checkbox"/> commerce	<input type="checkbox"/> exploration / settlement	<input type="checkbox"/> philosophy	<input type="checkbox"/> transportation
<input type="checkbox"/> 1900-	<input type="checkbox"/> communications	<input type="checkbox"/> industry	<input type="checkbox"/> politics / government	<input type="checkbox"/> other (specify)
		<input type="checkbox"/> invention		

SPECIFIC DATES Circa 1800s BUILDER / ARCHITECT

STATEMENT OF SIGNIFICANCE (IN ONE PARAGRAPH)

Transportation - This bridge waa built in the 1800s.

9. MAJOR BIBLIOGRAPHICAL REFERENCES

10. GEOGRAPHICAL DATA

ACREAGE OF PROPERTY Unknown QUADRANGLE NAME Irondale Quad SCALE 1:24000
UTM REFERENCES

A

1	5	7	0	4	1	6	0
---	---	---	---	---	---	---	---

4	1	8	9	3	6	0
---	---	---	---	---	---	---

ZONE EASTING NORTHING

B

--	--	--	--	--	--	--	--

--	--	--	--	--	--	--	--

--	--	--	--	--	--	--	--

ZONE EASTING NORTHING

C

--	--	--	--	--	--	--	--

--	--	--	--	--	--	--	--

D

--	--	--	--	--	--	--	--

--	--	--	--	--	--	--	--

VERBAL BOUNDARY DESCRIPTION AND JUSTIFICATION The Irondale Bridge is located in Concord township at the above referenced UTM coordinates. This location recognizes the building and the parameter of the grounds upon which it rests.

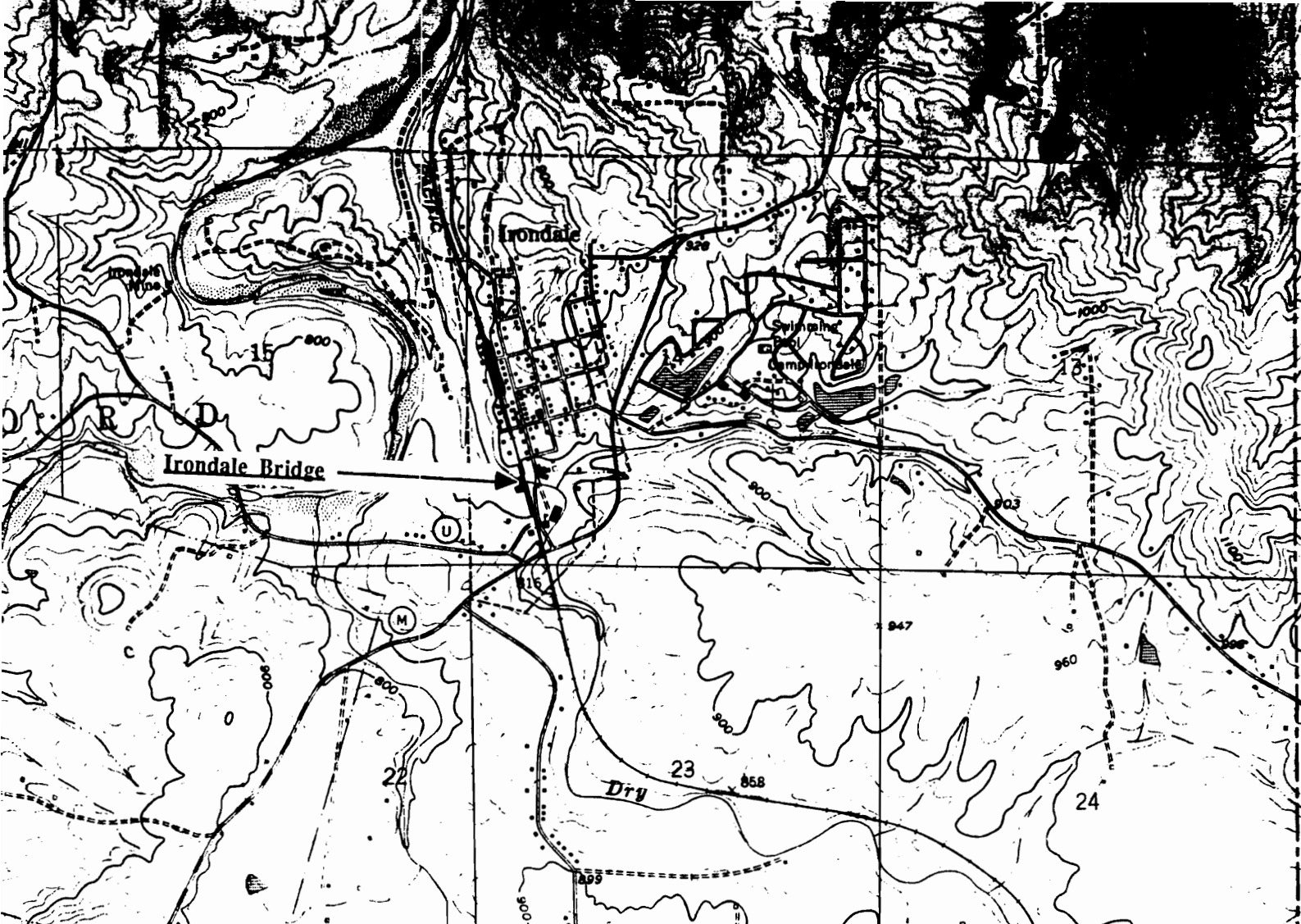
11. FORM PREPARED BY

NAME / TITLE Barbara S. Black - Assistant Historic Preservation Coordinator

ORGANIZATION Meramec Regional Planning Commission

ADDRESS 101 West Tenth Street, Rolla, Missouri 65401

DATE 6-12-86



THE IRONDALE BRIDGE
Irondale, Mo.

(Washington County Survey)

U. S. G. S. 7.5 Minute Topographic Map
Irondale Quadrangle
Scale: 1:24,000

UTM REFERENCES

Zone: 15

Easting: 704160

Northing: 4189360

WASHINGTON COUNTY SURVEY

REPORT NO. 100



THE IRONDALE BRIDGE

Concord Township

T36N. R3E. S14.

Irondale, Mo.



WAAS001-062

MISSOURI OFFICE OF HISTORIC PRESERVATION / INVENTORY SURVEY FORM

1. NAME The Irondale Market	
HISTORIC	
AND / OR COMMON	
2. LOCATION T36N. R3E. S14.	
STREET & NUMBER Main St.	
CITY, TOWN Irondale	VICINITY OF Concord Township
STATE Missouri	CODE 29 COUNTY Washington CODE 221
3. CLASSIFICATION	
CATEGORY	OWNERSHIP
<input type="checkbox"/> district	<input type="checkbox"/> public
<input checked="" type="checkbox"/> building(s)	<input checked="" type="checkbox"/> private
<input type="checkbox"/> structure	<input type="checkbox"/> both
<input type="checkbox"/> site	PUBLIC ACQUISITION
<input type="checkbox"/> object	<input type="checkbox"/> in process
	<input type="checkbox"/> being considered
	<input checked="" type="checkbox"/> N/A
STATUS	PRESENT USE
<input checked="" type="checkbox"/> occupied	<input type="checkbox"/> agriculture
<input type="checkbox"/> unoccupied	<input checked="" type="checkbox"/> commercial
<input type="checkbox"/> work in progress	<input type="checkbox"/> educational
ACCESSIBLE	<input type="checkbox"/> entertainment
<input checked="" type="checkbox"/> yes: restricted	<input type="checkbox"/> government
<input type="checkbox"/> yes: unrestricted	<input type="checkbox"/> industrial
<input type="checkbox"/> no	<input type="checkbox"/> military
	<input type="checkbox"/> museum
	<input type="checkbox"/> park
	<input type="checkbox"/> private residence
	<input type="checkbox"/> religious
	<input type="checkbox"/> scientific
	<input type="checkbox"/> transportation
	<input type="checkbox"/> other: _____
4. OWNER OF PROPERTY	
NAME Sidney Pritchard	
STREET & NUMBER	
CITY, TOWN St. Louis	VICINITY OF STATE Missouri
5. LOCATION OF LEGAL DESCRIPTION	
Assessor's Office Phelps County Courthouse Rolla, Missouri 65401	
6. REPRESENTATION IN EXISTING SURVEYS	
TITLE (None)	Determined Eligible? Yes No Federal State County Local
7. DESCRIPTION	
CONDITION	CHECK ONE
<input type="checkbox"/> excellent	<input checked="" type="checkbox"/> unaltered
<input type="checkbox"/> good	<input type="checkbox"/> altered
<input type="checkbox"/> fair	<input checked="" type="checkbox"/> original site
<input type="checkbox"/> deteriorated	<input type="checkbox"/> moved
<input type="checkbox"/> ruins	date June 5, 1986
<input type="checkbox"/> unexposed	
DESCRIBE THE PRESENT AND ORIGINAL (IF KNOWN) PHYSICAL APPEARANCE	

The Irondale market is a Commercial style of architecture. It has been substantially altered and added onto; the original section of this building is over 100 years old. The architecture of this building is most functional and non descript with a flat roofline and board and batten on the outer walls.

8. SIGNIFICANCE - Washington County Survey - Irondale Market

PERIOD	AREAS OF SIGNIFICANCE - CHECK AND JUSTIFY BELOW			
<input type="checkbox"/> prehistoric	<input type="checkbox"/> archeology - prehistoric	<input type="checkbox"/> community planning	<input type="checkbox"/> landscape architecture	<input type="checkbox"/> religion
<input type="checkbox"/> 1400-1499	<input type="checkbox"/> archeology - historic	<input type="checkbox"/> conservation	<input type="checkbox"/> law	<input type="checkbox"/> science
<input type="checkbox"/> 1500-1599	<input type="checkbox"/> agriculture	<input type="checkbox"/> economics	<input type="checkbox"/> literature	<input type="checkbox"/> sculpture
<input type="checkbox"/> 1600-1699	<input type="checkbox"/> architecture	<input type="checkbox"/> education	<input type="checkbox"/> military	<input type="checkbox"/> social / humanitarian
<input type="checkbox"/> 1700-1799	<input type="checkbox"/> art	<input type="checkbox"/> engineering	<input type="checkbox"/> music	<input type="checkbox"/> theater
<input checked="" type="checkbox"/> 1800-1899	<input checked="" type="checkbox"/> commerce	<input type="checkbox"/> exploration / settlement	<input type="checkbox"/> philosophy	<input type="checkbox"/> transportation
<input type="checkbox"/> 1900-	<input type="checkbox"/> communications	<input type="checkbox"/> industry	<input type="checkbox"/> politics / government	<input type="checkbox"/> other (specify)
		<input type="checkbox"/> invention		

SPECIFIC DATES	Circa 1886	BUILDER / ARCHITECT	Unknown
----------------	------------	---------------------	---------

STATEMENT OF SIGNIFICANCE (IN ONE PARAGRAPH)

Commerce - The original section of this building is 100 years old; it has since been used as a store in the Irondale area.

9. MAJOR BIBLIOGRAPHICAL REFERENCES

Brenda Stricken (employee)

10. GEOGRAPHICAL DATA

ACREAGE OF PROPERTY one lot size QUADRANGLE NAME Irondale Quad SCALE 1:24000
UTM REFERENCES

A	<u>1</u> <u>5</u>	<u>7</u> <u>0</u> <u>4</u> <u>1</u> <u>8</u> <u>0</u>	<u>4</u> <u>1</u> <u>8</u> <u>9</u> <u>6</u> <u>0</u> <u>0</u>	B	<u> </u> <u> </u>	<u> </u> <u> </u> <u> </u> <u> </u> <u> </u> <u> </u>	<u> </u> <u> </u> <u> </u> <u> </u> <u> </u> <u> </u>
	ZONE	EASTING	NORTHING		ZONE	EASTING	NORTHING
C	<u> </u> <u> </u>	<u> </u> <u> </u> <u> </u> <u> </u> <u> </u> <u> </u>	<u> </u> <u> </u> <u> </u> <u> </u> <u> </u> <u> </u>	D	<u> </u> <u> </u>	<u> </u> <u> </u> <u> </u> <u> </u> <u> </u> <u> </u>	<u> </u> <u> </u> <u> </u> <u> </u> <u> </u> <u> </u>

VERBAL BOUNDARY DESCRIPTION AND JUSTIFICATION The Irondale Market is located in Concord township at the above referenced UTM coordinates. This location recognizes the building and the parameter of the grounds upon which it rests.

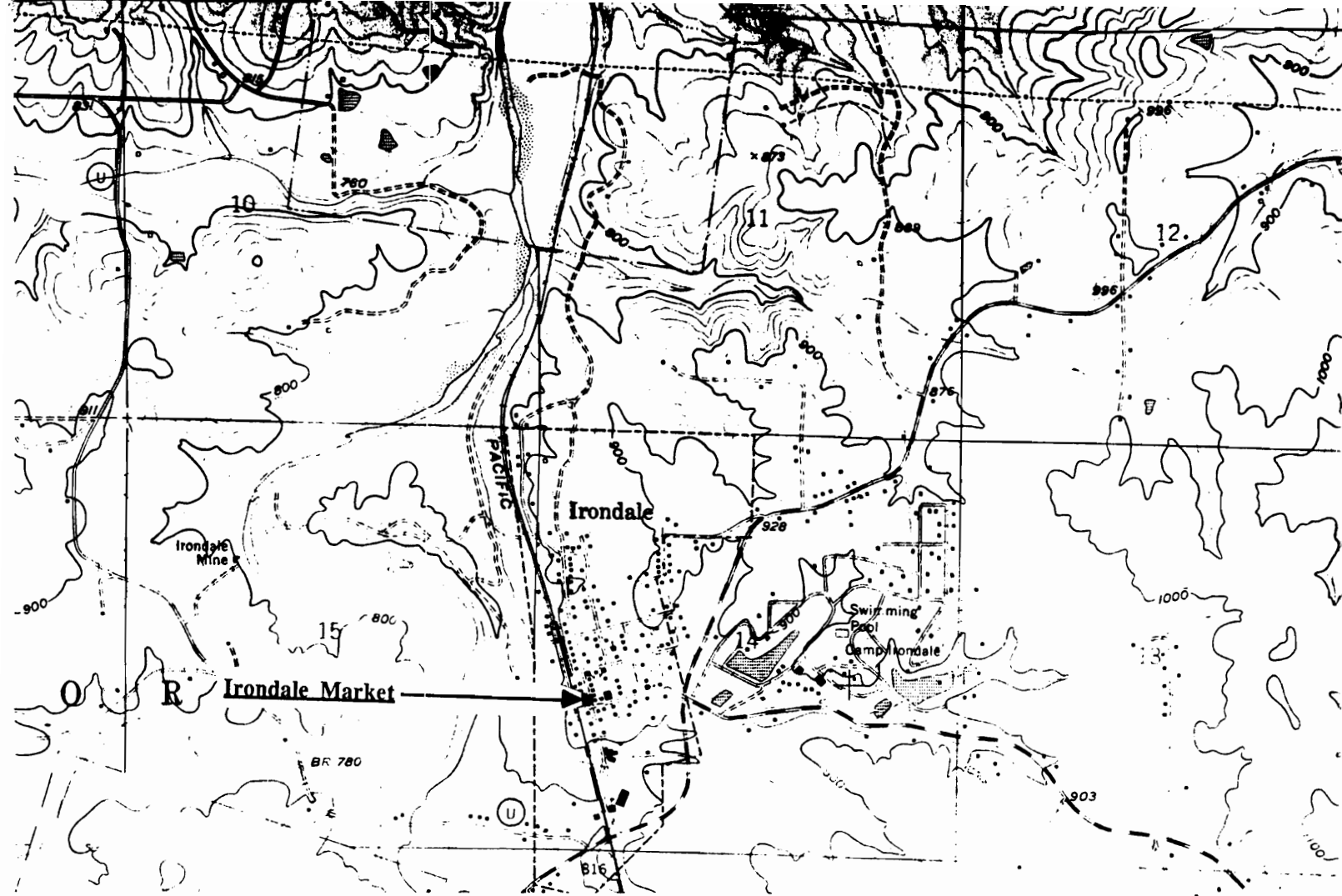
11. FORM PREPARED BY

NAME / TITLE Barbara S. Black - Assistant Historic Preservation Coordinator

ORGANIZATION Meramec Regional Planning Commission

ADDRESS 101 West Tenth Street, Rolla, Missouri 65401

DATE 1986



IRONDALE MARKET
Irondale, Mo.

(Washington County Survey)

U. S. G. S. 7.5 Minute Topographic Map
Irondale Quadrangle
Scale: 1:24,000

UTM REFERENCES

Zone: 15

Easting: 704180

Northing: 4189600

WASHINGTON COUNTY SURVEY

REPORT NO. 112



IRONDALE MARKET

Concord Township

T36N. R3E. S14.

Irondale, Mo.



GROCERY

Dr
Pepper



IRONDALE MKT.
& HARDWARE

ARCADE
GAMES



WAAS001-063

MISSOURI OFFICE OF HISTORIC PRESERVATION / INVENTORY SURVEY FORM

1. NAME Irondale Post Office							
HISTORIC							
AND / OR COMMON							
2. LOCATION T36N. R3E. S14.							
T#6N. R							
STREET & NUMBER Main St.							
CITY, TOWN Irondale	VICINITY OF Concord Township						
STATE Missouri	CODE 29 COUNTY Washington CODE 221						
3. CLASSIFICATION							
CATEGORY	OWNERSHIP STATUS PRESENT USE						
<input type="checkbox"/> district	<input type="checkbox"/> public	<input type="checkbox"/> occupied	<input type="checkbox"/> agriculture	<input type="checkbox"/> museum			
<input checked="" type="checkbox"/> building(s)	<input checked="" type="checkbox"/> private	<input type="checkbox"/> unoccupied	<input type="checkbox"/> commercial	<input type="checkbox"/> park			
<input type="checkbox"/> structure	<input type="checkbox"/> both	<input type="checkbox"/> work in progress	<input type="checkbox"/> educational	<input type="checkbox"/> private residence			
<input type="checkbox"/> site	PUBLIC ACQUISITION	ACCESSIBLE	<input type="checkbox"/> entertainment	<input type="checkbox"/> religious			
<input type="checkbox"/> object	<input type="checkbox"/> in process	<input checked="" type="checkbox"/> yes: restricted	<input checked="" type="checkbox"/> government	<input type="checkbox"/> scientific			
	<input type="checkbox"/> being considered	<input type="checkbox"/> yes: unrestricted	<input type="checkbox"/> industrial	<input type="checkbox"/> transportation			
	<input checked="" type="checkbox"/> N/A	<input type="checkbox"/> no	<input type="checkbox"/> military	<input type="checkbox"/> other: _____			
4. OWNER OF PROPERTY							
NAME							
STREET & NUMBER							
CITY, TOWN	VICINITY OF		STATE Missouri				
5. LOCATION OF LEGAL DESCRIPTION							
Assessor's Office Phelps County Courthouse Rolla, Missouri 65401							
6. REPRESENTATION IN EXISTING SURVEYS							
TITLE (None)	Determined Eligible?	Yes	No	Federal	State	County	Local
7. DESCRIPTION							
CONDITION	CHECK ONE	CHECK ONE					
<input type="checkbox"/> excellent	<input checked="" type="checkbox"/> unaltered	<input checked="" type="checkbox"/> original site					
<input checked="" type="checkbox"/> good	<input type="checkbox"/> altered	<input type="checkbox"/> moved	date <u>June, 1986</u>				
<input type="checkbox"/> fair							

DESCRIBE THE PRESENT AND ORIGINAL (IF KNOWN) PHYSICAL APPEARANCE

This building is approx fifty years old. It is a one story structure constructed of fieldstone. The architectural features of this building include a stepped roofline with coping tile around the edges.

8. SIGNIFICANCE - Washington County Survey - Post Office

PERIOD	AREAS OF SIGNIFICANCE - CHECK AND JUSTIFY BELOW			
<input type="checkbox"/> prehistoric	<input type="checkbox"/> archeology - prehistoric	<input type="checkbox"/> community planning	<input type="checkbox"/> landscape architecture	<input type="checkbox"/> religion
<input type="checkbox"/> 1400-1499	<input type="checkbox"/> archeology - historic	<input type="checkbox"/> conservation	<input type="checkbox"/> law	<input type="checkbox"/> science
<input type="checkbox"/> 1500-1599	<input type="checkbox"/> agriculture	<input type="checkbox"/> economics	<input type="checkbox"/> literature	<input type="checkbox"/> sculpture
<input type="checkbox"/> 1600-1699	<input type="checkbox"/> architecture	<input type="checkbox"/> education	<input type="checkbox"/> military	<input type="checkbox"/> social / humanitarian
<input type="checkbox"/> 1700-1799	<input type="checkbox"/> art	<input type="checkbox"/> engineering	<input type="checkbox"/> music	<input type="checkbox"/> theater
<input type="checkbox"/> 1800-1899	<input type="checkbox"/> commerce	<input type="checkbox"/> exploration / settlement	<input type="checkbox"/> philosophy	<input type="checkbox"/> transportation
<input checked="" type="checkbox"/> 1900-	<input type="checkbox"/> communications	<input type="checkbox"/> industry	<input checked="" type="checkbox"/> politics / government	<input type="checkbox"/> other (specify)
		<input type="checkbox"/> invention		

SPECIFIC DATES 1930 BUILDER / ARCHITECT Unknown

STATEMENT OF SIGNIFICANCE (IN ONE PARAGRAPH)

Government - This building has served as Irondale's Post Office for many years.

9. MAJOR BIBLIOGRAPHICAL REFERENCES

Emma Chapel

10. GEOGRAPHICAL DATA

ACREAGE OF PROPERTY one lot size QUADRANGLE NAME Irondale Quad SCALE 1:24000
UTM REFERENCES

A

1	5	7	0	4	2	4	0
---	---	---	---	---	---	---	---

4	1	8	9	5	4	0
---	---	---	---	---	---	---

ZONE EASTING NORTHING

B

--	--	--	--	--	--	--	--

--	--	--	--	--	--	--	--

--	--	--	--	--	--	--	--

ZONE EASTING NORTHING

C

--	--	--	--	--	--	--	--

--	--	--	--	--	--	--	--

--	--	--	--	--	--	--	--

D

--	--	--	--	--	--	--	--

--	--	--	--	--	--	--	--

--	--	--	--	--	--	--	--

VERBAL BOUNDARY DESCRIPTION AND JUSTIFICATION The Irondale Post Office is located in Concord township at the above referenced UTM coordinates. This location recognizes the building and the parameter of the grounds upon which it rests.

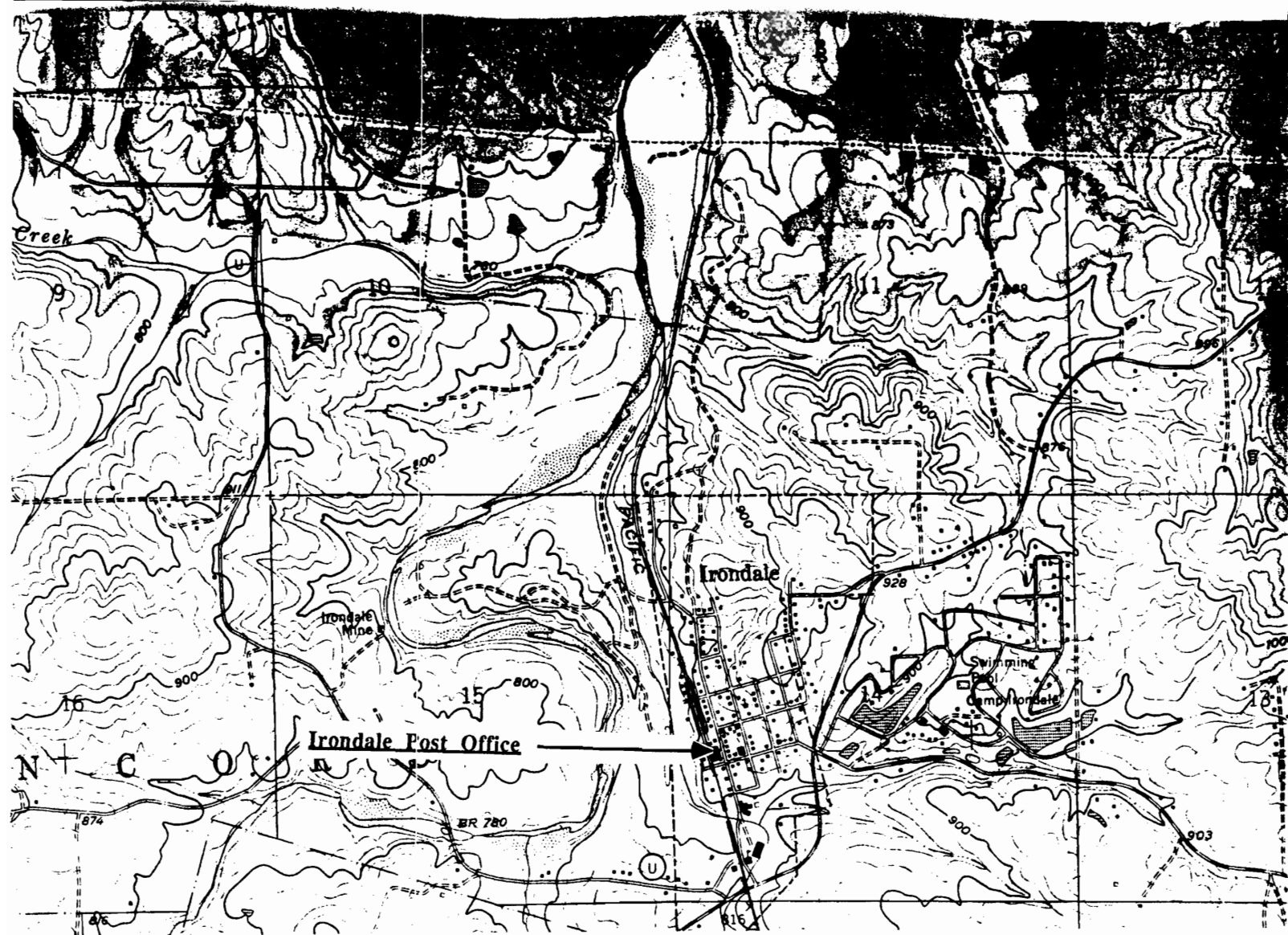
11. FORM PREPARED BY

NAME / TITLE Barbara S. Black - Assistant Historic Preservation Coordinator

ORGANIZATION Meramec Regional Planning Commission

ADDRESS 101 West Tenth Street, Rolla, Missouri 65401

DATE 1986



IRONDALE POST OFFICE
Irondale, Mo.

(Washington County Survey)

U. S. G. S. 7.5 Minute Topographic Map
Irondale Quadrangle
Scale: 1:24,000

UTM REFERENCES

Zone: 15

Easting: 704240

Northing: 4189540

WASHINGTON COUNTY SURVEY

REPORT NO. 127



IRONDALE POST OFFICE

Concord Township

T36N. R3E. S14.

Irondale, Mo.



WAAS001 - 064

MISSOURI OFFICE OF HISTORIC PRESERVATION / INVENTORY SURVEY FORM

1. NAME **The Methodist Church**

HISTORIC

AND / OR COMMON

2. LOCATION **T36N. R3E. S14.**

STREET & NUMBER **Main St.**

CITY, TOWN **Irondale**

VICINITY OF **Concord Township**

STATE **Missouri**

CODE **29**

COUNTY **Washington**

CODE **221**

3. CLASSIFICATION

CATEGORY

OWNERSHIP

STATUS

PRESENT USE

☐ district

☐ public

☐ occupied

☐ agriculture

☐ museum

☒ building(s)

☒ private

☒ unoccupied

☐ commercial

☐ park

☐ structure

☐ both

☐ work in progress

☐ educational

☐ private residence

☐ site

PUBLIC ACQUISITION

ACCESSIBLE

☐ entertainment

☒ religious

☐ object

☐ in process

☒ yes: restricted

☐ government

☐ scientific

☐ being considered

☐ yes: unrestricted

☐ industrial

☐ transportation

☒ N/A

☐ no

☐ military

☐ other: _____

4. OWNER OF PROPERTY

NAME

STREET & NUMBER

CITY, TOWN

VICINITY OF

STATE **Missouri**

5. LOCATION OF LEGAL DESCRIPTION

Assessor's Office
Phelps County Courthouse
Rolla, Missouri 65401

6. REPRESENTATION IN EXISTING SURVEYS

TITLE **(None)**

Determined Eligible?

Yes

No

Federal

State

County

Local

7. DESCRIPTION

CONDITION

☒ excellent

☐ deteriorated

CHECK ONE

☒ unaltered

CHECK ONE

☒ original site

☐ good

☐ ruins

☐ altered

☐ moved

date **June 6, 1986**

☐ fair

☐ unexposed

DESCRIBE THE PRESENT AND ORIGINAL (IF KNOWN) PHYSICAL APPEARANCE

The Methodist Church is a rectangular plan shape building constructed of locally made red brick. The side windows of stained glass are of pointed (gothic) arches. The front arched opening was infilled and now has modern glass double doors. This building has a medium pitched gable roofline with brick cornice returns. A brick design enriches the frieze of the front entablature. A bell tower has been added to the shingle covered roof; this building has a stone foundation. Irondale's Methodist Church is an example of Victorian Gothic architecture

8. SIGNIFICANCE - Washington County Survey - _____ Church

PERIOD	AREAS OF SIGNIFICANCE - CHECK AND JUSTIFY BELOW			
<input type="checkbox"/> prehistoric	<input type="checkbox"/> archeology - prehistoric	<input type="checkbox"/> community planning	<input type="checkbox"/> landscape architecture	<input checked="" type="checkbox"/> religion
<input type="checkbox"/> 1400-1499	<input type="checkbox"/> archeology - historic	<input type="checkbox"/> conservation	<input type="checkbox"/> law	<input type="checkbox"/> science
<input type="checkbox"/> 1500-1599	<input type="checkbox"/> agriculture	<input type="checkbox"/> economics	<input type="checkbox"/> literature	<input type="checkbox"/> sculpture
<input type="checkbox"/> 1600-1699	<input type="checkbox"/> architecture	<input type="checkbox"/> education	<input type="checkbox"/> military	<input type="checkbox"/> social / humanitarian
<input type="checkbox"/> 1700-1799	<input type="checkbox"/> art	<input type="checkbox"/> engineering	<input type="checkbox"/> music	<input type="checkbox"/> theater
<input checked="" type="checkbox"/> 1800-1899	<input type="checkbox"/> commerce	<input type="checkbox"/> exploration / settlement	<input type="checkbox"/> philosophy	<input type="checkbox"/> transportation
<input type="checkbox"/> 1900-	<input type="checkbox"/> communications	<input type="checkbox"/> industry	<input type="checkbox"/> politics / government	<input type="checkbox"/> other (specify)
		<input type="checkbox"/> invention		

SPECIFIC DATES	Circa 1886	BUILDER / ARCHITECT
----------------	------------	---------------------

STATEMENT OF SIGNIFICANCE (IN ONE PARAGRAPH)

Religion - This Church has served the community of Irondale for many years.

9. MAJOR BIBLIOGRAPHICAL REFERENCES

Emma Chapel

10. GEOGRAPHICAL DATA

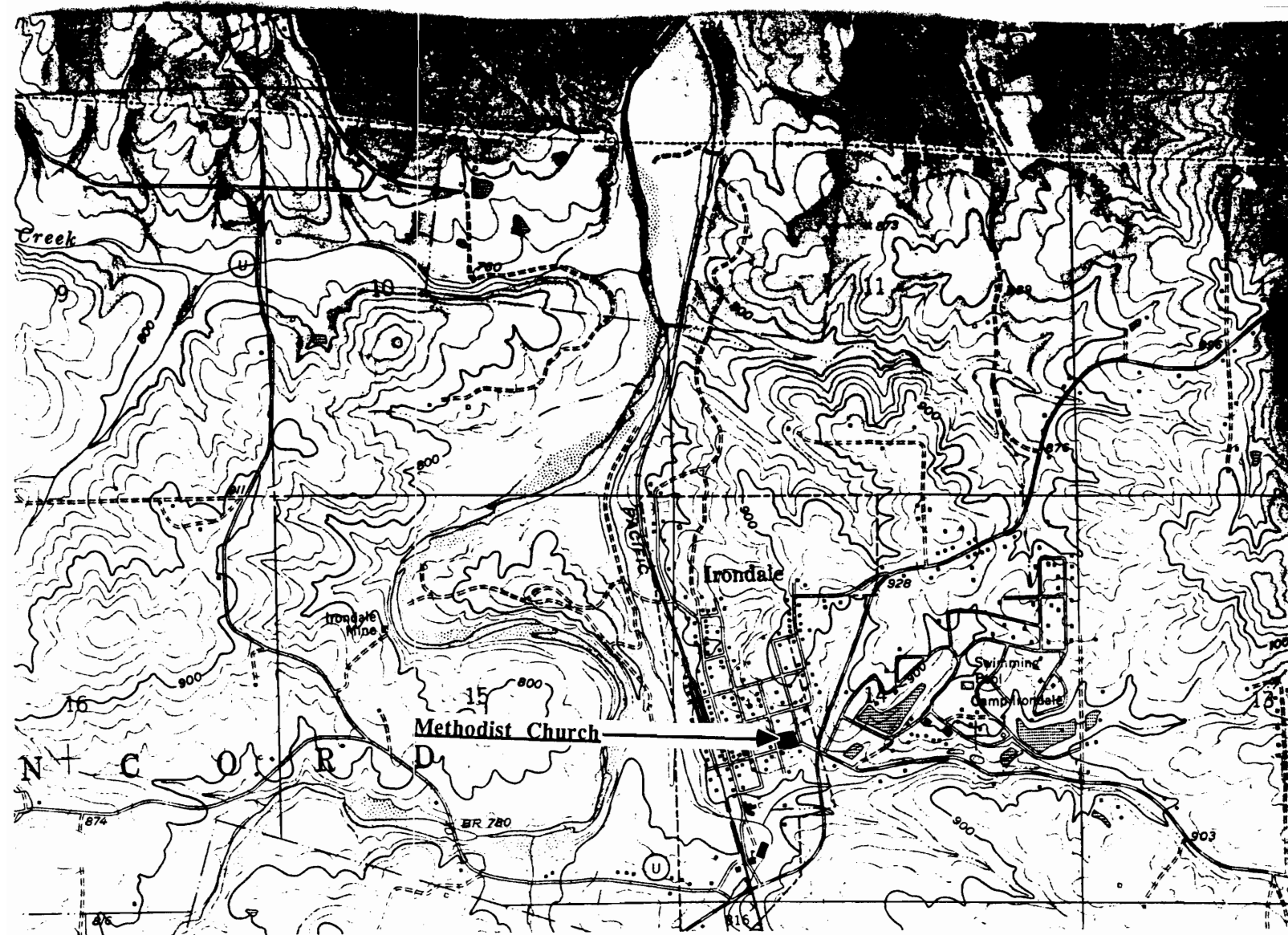
ACREAGE OF PROPERTY one lot size QUADRANGLE NAME Irondale Quad SCALE 1:24000
 UTM REFERENCES

A	1 5 7 0 4 4 2 0 4 1 8 9 5 6 0	B	
	ZONE EASTING NORTHING		ZONE EASTING NORTHING
C		D	
	ZONE EASTING NORTHING		ZONE EASTING NORTHING

VERBAL BOUNDARY DESCRIPTION AND JUSTIFICATION The Methodist Church is located in Concord township at the above referenced UTM coordinates. This location recognizes the building and the parameter of the grounds upon which it rests.

11. FORM PREPARED BY

NAME / TITLE	Barbara S. Black - Assistant Historic Preservation Coordinator
ORGANIZATION	Meramec Regional Planning Commission
ADDRESS	101 West Tenth Street, Rolla, Missouri 65401
DATE	6-6-86



METHODIST CHURCH
Irondale, Mo.

(Washington County Survey)

U. S. G. S. 7.5 Minute Topographic Map
Irondale Quadrangle
Scale: 1:24,000

UTM REFERENCES
Zone: 15
Easting: 704420
Northing: 4189560

WASHINGTON COUNTY SURVEY

REPORT NO. 104



METHODIST CHURCH

Concord Township

T36N. R3E. S14.

Irondale, Mo.



WAAS001-065

MISSOURI OFFICE OF HISTORIC PRESERVATION / INVENTORY SURVEY FORM

1. NAME Nazarene Church

HISTORIC

AND / OR COMMON

2. LOCATION T36N. R3E. S14.

STREET & NUMBER Main & Cherry

CITY, TOWN Irondale

VICINITY OF Concord Township

STATE Missouri

CODE 29

COUNTY Washington

CODE 221

3. CLASSIFICATION

CATEGORY

OWNERSHIP

STATUS

PRESENT USE

___ district

___ public

___ occupied

___ agriculture

___ museum

☒ building(s)

☒ private

☒ unoccupied

___ commercial

___ park

___ structure

___ both

___ work in progress

___ educational

☒ private residence

___ site

PUBLIC ACQUISITION

ACCESSIBLE

___ entertainment

___ religious

___ object

___ in process

☒ yes: restricted

___ government

___ scientific

___ being considered

___ yes: unrestricted

___ industrial

___ transportation

☒ N/A

___ no

___ military

___ other: ___

4. OWNER OF PROPERTY

NAME

STREET & NUMBER

CITY, TOWN

VICINITY OF

STATE Missouri

5. LOCATION OF LEGAL DESCRIPTION

Assessor's Office
Phelps County Courthouse
Rolla, Missouri 65401

6. REPRESENTATION IN EXISTING SURVEYS

TITLE (None)

Determined Eligible?

Yes

No

Federal

State

County

Local

7. DESCRIPTION

CONDITION

CHECK ONE

CHECK ONE

___ excellent

___ deteriorated

☒ unaltered

☒ original site

___ good

___ ruins

___ altered

___ moved

date June, 1986

☒ fair

___ unexposed

DESCRIBE THE PRESENT AND ORIGINAL (IF KNOWN) PHYSICAL APPEARANCE

The Nazarene Church of Irondale is a one story building of a rectangular plan shape. This building has a rock foundation, weathervane and corner boards on the outer walls, and a shingle roof with exposed rafters along the eaves. The double wooden front doors have a transom light overhead. The Nazarene Church of Irondale is an example of Utilitarian Church architecture.

8. SIGNIFICANCE - Washington County Survey - The Nazarene Church of Irondale

PERIOD	AREAS OF SIGNIFICANCE - CHECK AND JUSTIFY BELOW			
<input type="checkbox"/> prehistoric	<input type="checkbox"/> archeology - prehistoric	<input type="checkbox"/> community planning	<input type="checkbox"/> landscape architecture	<input checked="" type="checkbox"/> religion
<input type="checkbox"/> 1400-1499	<input type="checkbox"/> archeology - historic	<input type="checkbox"/> conservation	<input type="checkbox"/> law	<input type="checkbox"/> science
<input type="checkbox"/> 1500-1599	<input type="checkbox"/> agriculture	<input type="checkbox"/> economics	<input type="checkbox"/> literature	<input type="checkbox"/> sculpture
<input type="checkbox"/> 1600-1699	<input type="checkbox"/> architecture	<input type="checkbox"/> education	<input type="checkbox"/> military	<input type="checkbox"/> social / humanitarian
<input type="checkbox"/> 1700-1799	<input type="checkbox"/> art	<input type="checkbox"/> engineering	<input type="checkbox"/> music	<input type="checkbox"/> theater
<input checked="" type="checkbox"/> 1800-1899	<input type="checkbox"/> commerce	<input type="checkbox"/> exploration / settlement	<input type="checkbox"/> philosophy	<input type="checkbox"/> transportation
<input type="checkbox"/> 1900-	<input type="checkbox"/> communications	<input type="checkbox"/> industry	<input type="checkbox"/> politics / government	<input type="checkbox"/> other (specify)
		<input type="checkbox"/> invention		

SPECIFIC DATES	Circa 1890	BUILDER / ARCHITECT	Unknown
----------------	------------	---------------------	---------

STATEMENT OF SIGNIFICANCE (IN ONE PARAGRAPH)

Religion - The Nazarene Church of Irondale has served this community for many years.

9. MAJOR BIBLIOGRAPHICAL REFERENCES

Emma Chapel

10. GEOGRAPHICAL DATA

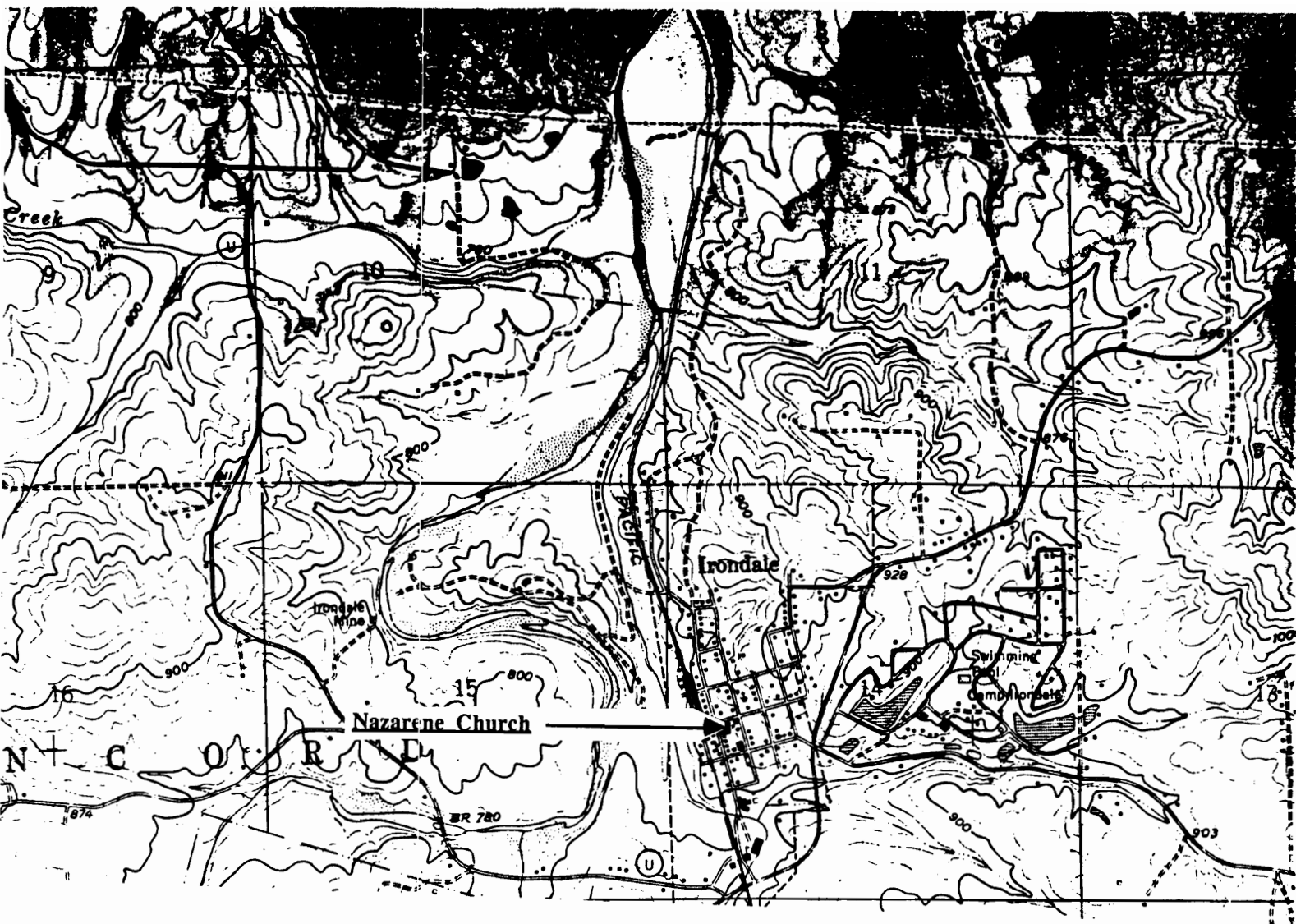
ACREAGE OF PROPERTY one lot size QUADRANGLE NAME Irondale Quad SCALE 1:24000
 UTM REFERENCES

A	1 5 7 0 4 2 2 0	4 1 8 9 7 0 0	B						
	ZONE	EASTING	NORTHING		ZONE	EASTING	NORTHING		
C				D					

VERBAL BOUNDARY DESCRIPTION AND JUSTIFICATION The Nazarene Church is located in Concord township at the above referenced UTM coordinates. This location recognizes the building and the parameter of the grounds upon which it rests.

11. FORM PREPARED BY

NAME / TITLE	Barbara S. Black - Assistant Historic Preservation Coordinator	
ORGANIZATION	Meramec Regional Planning Commission	
ADDRESS	101 West Tenth Street, Rolla, Missouri 65401	DATE June 1986



NAZARENE CHURCH
Irondale, Mo.

(Washington County Survey)

U. S. G. S. 7.5 Minute Topographic Map
Irondale Quadrangle
Scale: 1:24,000

UTM REFERENCES
Zone: 15
Easting: 704220
Northing: 4189700

WASHINGTON COUNTY SURVEY

REPORT NO. 110




NAZARENE CHURCH

Concord Township

T36N. R3E. S14.

Irondale, Mo.



WAA5001 - 0666

MISSOURI OFFICE OF HISTORIC PRESERVATION / INVENTORY SURVEY FORM

1. NAME The Hensley House

HISTORIC

AND / OR COMMON

2. LOCATION T36N.. R3E. S14.

STREET & NUMBER Main & Oak St.

CITY, TOWN Irondale

VICINITY OF Concord Township

STATE Missouri

CODE 29

COUNTY Washington

CODE 221

3. CLASSIFICATION

CATEGORY

OWNERSHIP

STATUS

PRESENT USE

☐ district

☐ public

☒ occupied

☐ agriculture

☐ museum

☒ building(s)

☒ private

☐ unoccupied

☐ commercial

☐ park

☐ structure

☐ both

☐ work in progress

☐ educational

☒ private residence

☐ site

PUBLIC ACQUISITION

ACCESSIBLE

☐ entertainment

☐ religious

☐ object

☐ in process

☒ yes: restricted

☐ government

☐ scientific

☐ being considered

☐ yes: unrestricted

☐ industrial

☐ transportation

☒ N/A

☐ no

☐ military

☐ other: _____

4. OWNER OF PROPERTY

NAME Mile Elchenberger

STREET & NUMBER

CITY, TOWN Irondale

VICINITY OF Concord Township

STATE Missouri

5. LOCATION OF LEGAL DESCRIPTION

Assessor's Office
Phelps County Courthouse
Rolla, Missouri 65401

6. REPRESENTATION IN EXISTING SURVEYS

TITLE (None)

Determined Eligible?

Yes

No

Federal

State

County

Local

7. DESCRIPTION

CONDITION

CHECK ONE

CHECK ONE

☐ excellent

☐ deteriorated

☒ unaltered

☒ original site

☐ good

☐ ruins

☐ altered

☐ moved

date June 12, 1986

☒ fair

☐ unexposed

DESCRIBE THE PRESENT AND ORIGINAL (IF KNOWN) PHYSICAL APPEARANCE

The Hensley house is a two story building with a fieldstone front porch. The side of the building was once scorched from a fire that burned down the town mill. This building has a two story front porch with wood piers. There is a transom light over the front door. This house is an example of modified Greek Revival architecture.

8. SIGNIFICANCE - Washington County Survey - Hensley zhouse

PERIOD	AREAS OF SIGNIFICANCE - CHECK AND JUSTIFY BELOW			
<input type="checkbox"/> prehistoric	<input type="checkbox"/> archeology - prehistoric	<input type="checkbox"/> community planning	<input type="checkbox"/> landscape architecture	<input type="checkbox"/> religion
<input type="checkbox"/> 1400-1499	<input type="checkbox"/> archeology - historic	<input type="checkbox"/> conservation	<input type="checkbox"/> law	<input type="checkbox"/> science
<input type="checkbox"/> 1500-1599	<input type="checkbox"/> agriculture	<input type="checkbox"/> economics	<input type="checkbox"/> literature	<input type="checkbox"/> sculpture
<input type="checkbox"/> 1600-1699	<input checked="" type="checkbox"/> architecture	<input type="checkbox"/> education	<input type="checkbox"/> military	<input type="checkbox"/> social / humanitarian
<input type="checkbox"/> 1700-1799	<input type="checkbox"/> art	<input type="checkbox"/> engineering	<input type="checkbox"/> music	<input type="checkbox"/> theater
<input checked="" type="checkbox"/> 1800-1899	<input type="checkbox"/> commerce	<input type="checkbox"/> exploration / settlement	<input type="checkbox"/> philosophy	<input type="checkbox"/> transportation
<input type="checkbox"/> 1900-	<input type="checkbox"/> communications	<input type="checkbox"/> industry	<input type="checkbox"/> politics / government	<input type="checkbox"/> other (specify)
		<input type="checkbox"/> invention		

SPECIFIC DATES Circa 1886 BUILDER / ARCHITECT Elchenberger

STATEMENT OF SIGNIFICANCE (IN ONE PARAGRAPH)

Architecture - This building is an example of Greek Revival architecture.

9. MAJOR BIBLIOGRAPHICAL REFERENCES

Melissa Hensley

10. GEOGRAPHICAL DATA

ACREAGE OF PROPERTY one lot size QUADRANGLE NAME Irondale Quad SCALE 1:24000
UTM REFERENCES

A

1	5	7	0	4	2	6	0	4	1	8	9	5	8	0
---	---	---	---	---	---	---	---	---	---	---	---	---	---	---

ZONE EASTING NORTHING

B

--	--	--	--	--	--	--	--	--	--	--	--	--	--	--

ZONE EASTING NORTHING

C

--	--	--	--	--	--	--	--	--	--	--	--	--	--	--

D

--	--	--	--	--	--	--	--	--	--	--	--	--	--	--

VERBAL BOUNDARY DESCRIPTION AND JUSTIFICATION The Hensley house is located in Concord township at the above referenced UTM coordinates. This location recognizes the building and the parameter of the grounds upon which it rests.

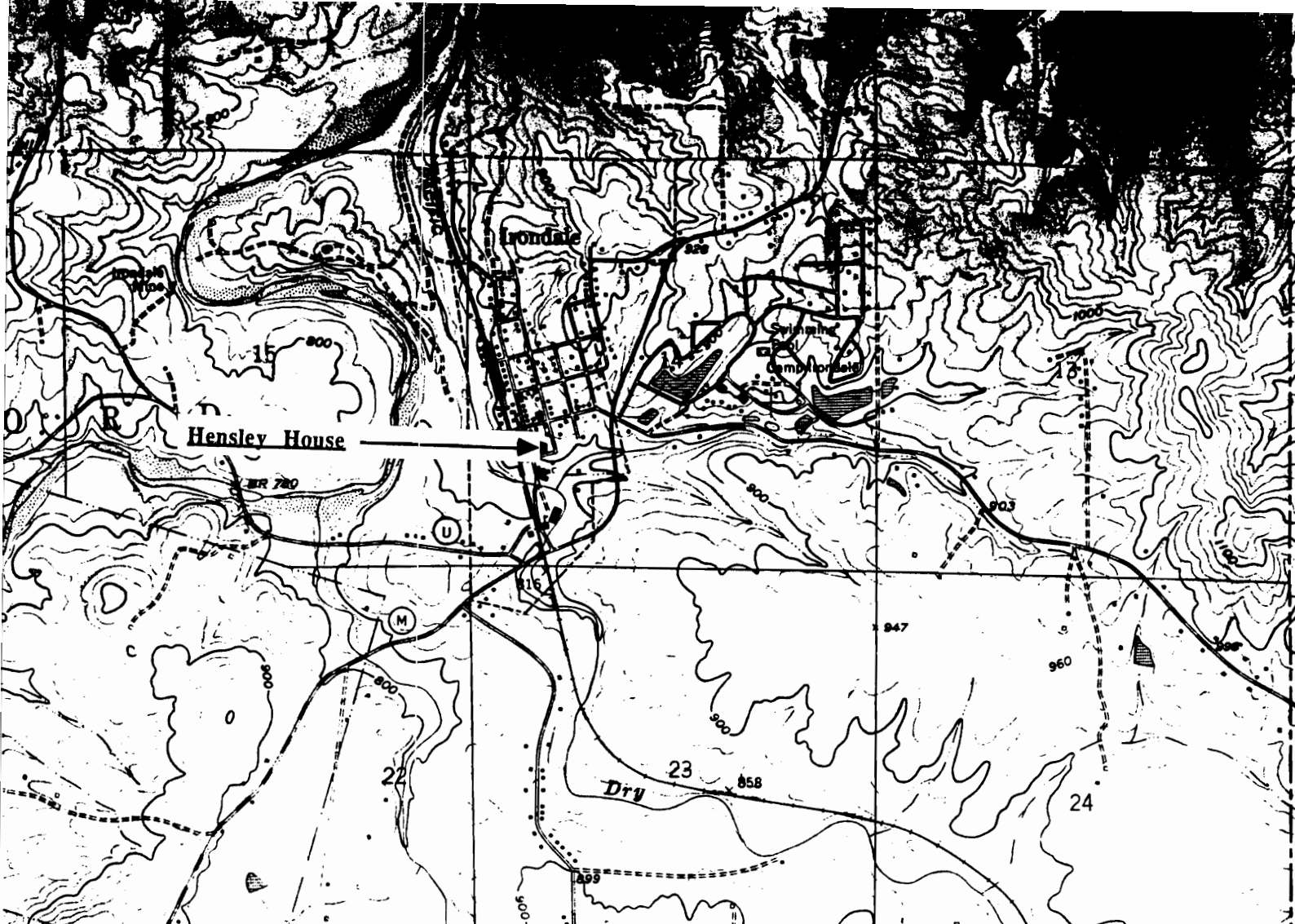
11. FORM PREPARED BY

NAME / TITLE Barbara S. Black - Assistant Historic Preservation Coordinator

ORGANIZATION Meramec Regional Planning Commission

ADDRESS 101 West Tenth Street, Rolla, Missouri 65401

DATE 1986



THE HENSLEY HOUSE
Irondale, Mo.

(Washington County Survey)

U. S. G. S. 7.5 Minute Topographic Map
Irondale Quadrangle
Scale: 1:24,000

UTM REFERENCES

Zone: 15
Easting: 704260
Northing: 4189580

WASHINGTON COUNTY SURVEY

REPORT NO. 105



THE HENSLEY HOUSE

Concord Township

T36N. R3E. S14.

Irondale, Mo.



WAA 5001 - 067

MISSOURI OFFICE OF HISTORIC PRESERVATION / INVENTORY SURVEY FORM

1. NAME Irondale Bottling Co.

HISTORIC

AND / OR COMMON

2. LOCATION T36N. R3E. S14.

STREET & NUMBER Maple St.

CITY, TOWN Irondale

VICINITY OF Concord Township

STATE Missouri

CODE 29

COUNTY Washington

CODE 221

3. CLASSIFICATION

CATEGORY

OWNERSHIP

STATUS

PRESENT USE

__ district

__ public

__ occupied

__ agriculture

__ museum

☒ building(s)

☒ private

__ unoccupied

__ commercial

__ park

__ structure

__ both

__ work in progress

__ educational

__ private residence

__ site

PUBLIC ACQUISITION

ACCESSIBLE

__ entertainment

__ religious

__ object

__ in process

☒ yes: restricted

__ government

__ scientific

__ being considered

__ yes: unrestricted

__ industrial

__ transportation

☒ N/A

__ no

__ military

__ other: _____

4. OWNER OF PROPERTY

NAME

STREET & NUMBER

CITY, TOWN

VICINITY OF

STATE Missouri

5. LOCATION OF LEGAL DESCRIPTION

Assessor's Office
Phelps County Courthouse
Rolla, Missouri 65401

6. REPRESENTATION IN EXISTING SURVEYS

TITLE (None)

Determined Eligible?

Yes

No

Federal

State

County

Local

7. DESCRIPTION

CONDITION

CHECK ONE

CHECK ONE

__ excellent

__ deteriorated

__ unaltered

☒ original site

__ good

__ ruins

☒ altered

__ moved

date June 6, 1986

☒ fair

__ unexposed

DESCRIBE THE PRESENT AND ORIGINAL (IF KNOWN) PHYSICAL APPEARANCE

This building is a one story Commercial Vernacular style of architecture. The commercial front (with the recessed doors and flanking commercial windows) has a false wooden facade of a 'stepped down' roofline. The outer walls have rolled asphalt siding and the gable pitch roof is covered with asphalt shingles.

8. SIGNIFICANCE - Washington County Survey - Bottling Co.

PERIOD	AREAS OF SIGNIFICANCE - CHECK AND JUSTIFY BELOW				
<input type="checkbox"/> prehistoric	<input type="checkbox"/> archeology - prehistoric	<input type="checkbox"/> community planning	<input type="checkbox"/> landscape architecture	<input type="checkbox"/> religion	
<input type="checkbox"/> 1400-1499	<input type="checkbox"/> archeology - historic	<input type="checkbox"/> conservation	<input type="checkbox"/> law	<input type="checkbox"/> science	
<input type="checkbox"/> 1500-1599	<input type="checkbox"/> agriculture	<input type="checkbox"/> economics	<input type="checkbox"/> literature	<input type="checkbox"/> sculpture	
<input type="checkbox"/> 1600-1699	<input type="checkbox"/> architecture	<input type="checkbox"/> education	<input type="checkbox"/> military	<input type="checkbox"/> social / humanitarian	
<input type="checkbox"/> 1700-1799	<input type="checkbox"/> art	<input type="checkbox"/> engineering	<input type="checkbox"/> music	<input type="checkbox"/> theater	
<input checked="" type="checkbox"/> 1800-1899	<input checked="" type="checkbox"/> commerce	<input type="checkbox"/> exploration / settlement	<input type="checkbox"/> philosophy	<input type="checkbox"/> transportation	
<input type="checkbox"/> 1900-	<input type="checkbox"/> communications	<input type="checkbox"/> industry	<input type="checkbox"/> politics / government	<input type="checkbox"/> other (specify)	
		<input type="checkbox"/> invention			

SPECIFIC DATES Circa 1890 BUILDER / ARCHITECT (probably Smaltz)

STATEMENT OF SIGNIFICANCE (IN ONE PARAGRAPH)

Commerce - This building was used for Walter Smaltz's bottling co.

9. MAJOR BIBLIOGRAPHICAL REFERENCES

Sandra Donzy

10. GEOGRAPHICAL DATA

ACREAGE OF PROPERTY one lot size QUADRANGLE NAME Irondale Quad SCALE 1:24000

UTM REFERENCES

A	<u>1</u> <u>5</u>	<u>7</u> <u>0</u> <u>4</u> <u>3</u> <u>6</u> <u>0</u>	<u>4</u> <u>1</u> <u>8</u> <u>9</u> <u>6</u> <u>4</u> <u>0</u>	B	<u> </u> <u> </u>	<u> </u> <u> </u> <u> </u> <u> </u> <u> </u> <u> </u>	<u> </u> <u> </u> <u> </u> <u> </u> <u> </u> <u> </u>
	ZONE	EASTING	NORTHING		ZONE	EASTING	NORTHING
C	<u> </u> <u> </u>	<u> </u> <u> </u> <u> </u> <u> </u> <u> </u> <u> </u>	<u> </u> <u> </u> <u> </u> <u> </u> <u> </u> <u> </u>	D	<u> </u> <u> </u>	<u> </u> <u> </u> <u> </u> <u> </u> <u> </u> <u> </u>	<u> </u> <u> </u> <u> </u> <u> </u> <u> </u> <u> </u>

VERBAL BOUNDARY DESCRIPTION AND JUSTIFICATION The Bottling Co. is located in Concord township at the above referenced UTM coordinates. This location recognizes the building and the parameter of the grounds upon which it rests.

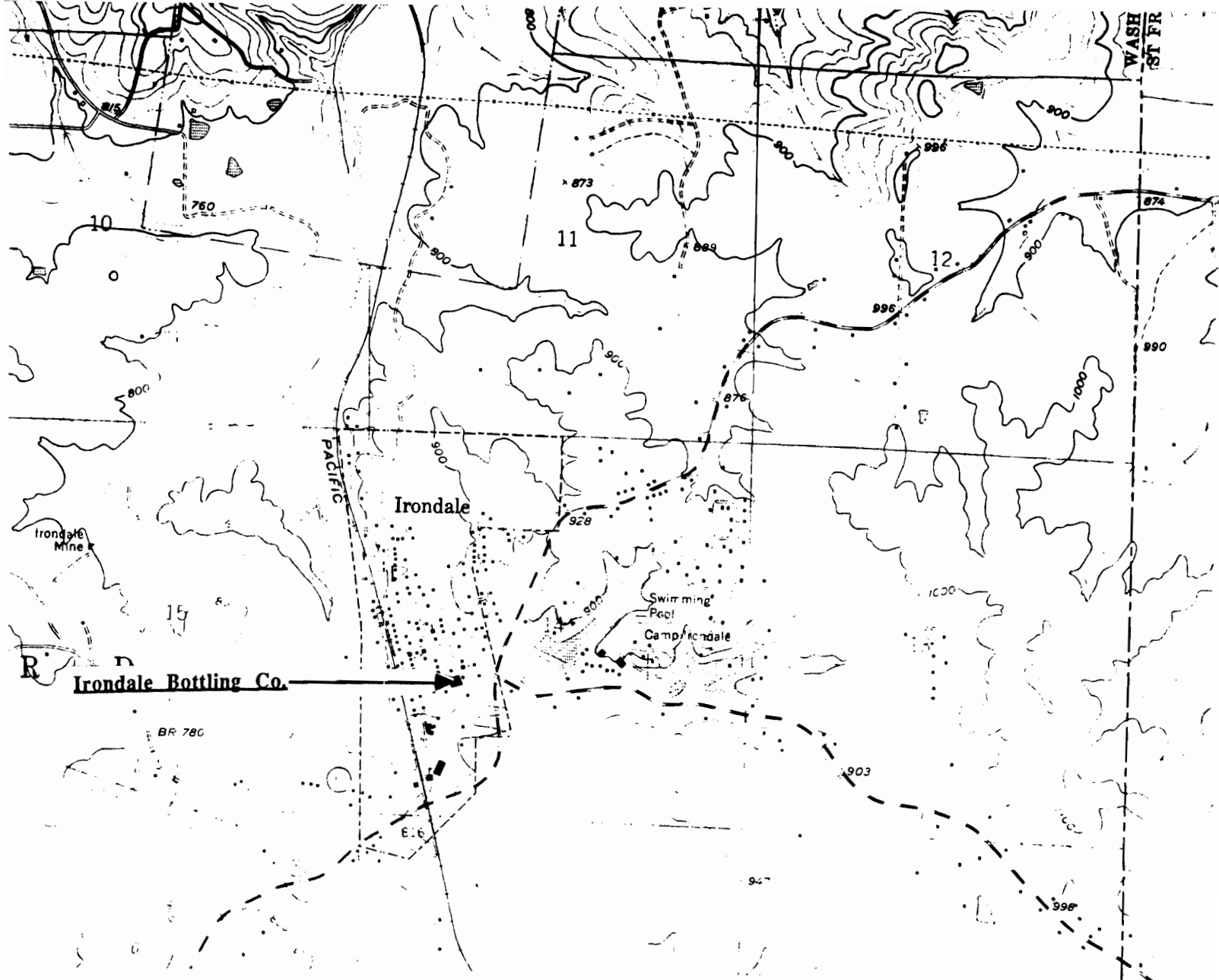
11. FORM PREPARED BY

NAME / TITLE Barbara S. Black - Assistant Historic Preservation Coordinator

ORGANIZATION Meramec Regional Planning Commission

ADDRESS 101 West Tenth Street, Rolla, Missouri 65401

DATE 6-6-86



IRONDALE BOTTLING CO.
Irondale, Mo.

(Washington County Survey)

U. S. G. S. 7.5 Minute Topographic Map
Irondale Quadrangle
Scale: 1:24,000

UTM REFERENCES


Zone: 15

Easting: 704360

Northing: 4189640

WASHINGTON COUNTY SURVEY

REPORT NO. III




IRONDALE BOTTLING CO.

Concord Township

T36N. R3E. S14.

Irondale, Mo.



WAAS001-068

MISSOURI OFFICE OF HISTORIC PRESERVATION / INVENTORY SURVEY FORM

1. NAME Eastern Star Masonic Hall

HISTORIC

AND / OR COMMON

2. LOCATION T36N. R3E. S14.

STREET & NUMBER Oak St.

CITY, TOWN Irondale

VICINITY OF Concord Township

STATE Missouri

CODE 29

COUNTY Washington

CODE 221

3. CLASSIFICATION

CATEGORY

OWNERSHIP

STATUS

PRESENT USE

___ district

___ public

___ occupied

___ agriculture

___ museum

☒ building(s)

☒ private

☒ unoccupied

___ commercial

___ park

___ structure

___ both

___ work in progress

___ educational

___ private residence

___ site

PUBLIC ACQUISITION

ACCESSIBLE

___ entertainment

___ religious

___ object

___ in process

☒ yes: restricted

___ government

___ scientific

___ being considered

___ yes: unrestricted

___ industrial

___ transportation

☒ N/A

___ no

___ military

___ other: ___

4. OWNER OF PROPERTY

NAME The Irondale Masonic Lodge

STREET & NUMBER

CITY, TOWN Irondale

VICINITY OF

STATE Missouri

5. LOCATION OF LEGAL DESCRIPTION

Assessor's Office
Phelps County Courthouse
Rolla, Missouri 65401

6. REPRESENTATION IN EXISTING SURVEYS

TITLE (None)

Determined Eligible?

Yes

No

Federal

State

County

Local

7. DESCRIPTION

CONDITION

CHECK ONE

CHECK ONE

___ excellent

___ deteriorated

☒ unaltered

☒ original site

☒ good

___ ruins

___ altered

___ moved

date June 5, 1986

___ fair

___ unexposed

DESCRIBE THE PRESENT AND ORIGINAL (IF KNOWN) PHYSICAL APPEARANCE

The Irondale Masonic Lodge was built in the late 1800s; it was Irondale's first drugstore. This building has a rock foundation, painted weatherboard on the outer walls and a simple gable roofline. The upper story windows are of simple sash design of six over six panes. The gable roofline has cornice returns. This building is an example of Vernacular Greek Revival architecture. It is two stories in height and is of a rectangular plan shape.

8. SIGNIFICANCE - Washington County Survey - Maonic Lodge (Irondale)

PERIOD	AREAS OF SIGNIFICANCE - CHECK AND JUSTIFY BELOW			
<input type="checkbox"/> prehistoric	<input type="checkbox"/> archeology - prehistoric	<input type="checkbox"/> community planning	<input type="checkbox"/> landscape architecture	<input type="checkbox"/> religion
<input type="checkbox"/> 1400-1499	<input type="checkbox"/> archeology - historic	<input type="checkbox"/> conservation	<input type="checkbox"/> law	<input type="checkbox"/> science
<input type="checkbox"/> 1500-1599	<input type="checkbox"/> agriculture	<input type="checkbox"/> economics	<input type="checkbox"/> literature	<input type="checkbox"/> sculpture
<input type="checkbox"/> 1600-1699	<input type="checkbox"/> architecture	<input type="checkbox"/> education	<input type="checkbox"/> military	<input type="checkbox"/> social / humanitarian
<input type="checkbox"/> 1700-1799	<input type="checkbox"/> art	<input type="checkbox"/> engineering	<input type="checkbox"/> music	<input type="checkbox"/> theater
<input checked="" type="checkbox"/> 1800-1899	<input checked="" type="checkbox"/> commerce	<input type="checkbox"/> exploration / settlement	<input type="checkbox"/> philosophy	<input type="checkbox"/> transportation
<input type="checkbox"/> 1900-	<input type="checkbox"/> communications	<input type="checkbox"/> industry	<input type="checkbox"/> politics / government	<input type="checkbox"/> other (specify)
		<input type="checkbox"/> invention		

SPECIFIC DATES Circa 1890 BUILDER / ARCHITECT Dr. Donley

STATEMENT OF SIGNIFICANCE (IN ONE PARAGRAPH)

Commerce - This building was Irondale's first drugstore. Dr. Donley was Irondale's first doctor.

9. MAJOR BIBLIOGRAPHICAL REFERENCES

Emma Chapel

10. GEOGRAPHICAL DATA

ACREAGE OF PROPERTY one lot size QUADRANGLE NAME Irondale Quad SCALE 1:24000

UTM REFERENCES

A

1	5	7	0	4	2	2	0
---	---	---	---	---	---	---	---

4	1	8	9	6	4	0
---	---	---	---	---	---	---

ZONE EASTING NORTHING

B

--	--	--	--	--	--	--

--	--	--	--	--	--	--

--	--	--	--	--	--	--

ZONE EASTING NORTHING

C

--	--	--	--	--	--	--

--	--	--	--	--	--	--

--	--	--	--	--	--	--

D

--	--	--	--	--	--	--

--	--	--	--	--	--	--

--	--	--	--	--	--	--

VERBAL BOUNDARY DESCRIPTION AND JUSTIFICATION The Masonic Lodge is located in Concord township at the above referenced UTM coordinates. This location recognizes the building and the parameter of the grounds upon which it rests.

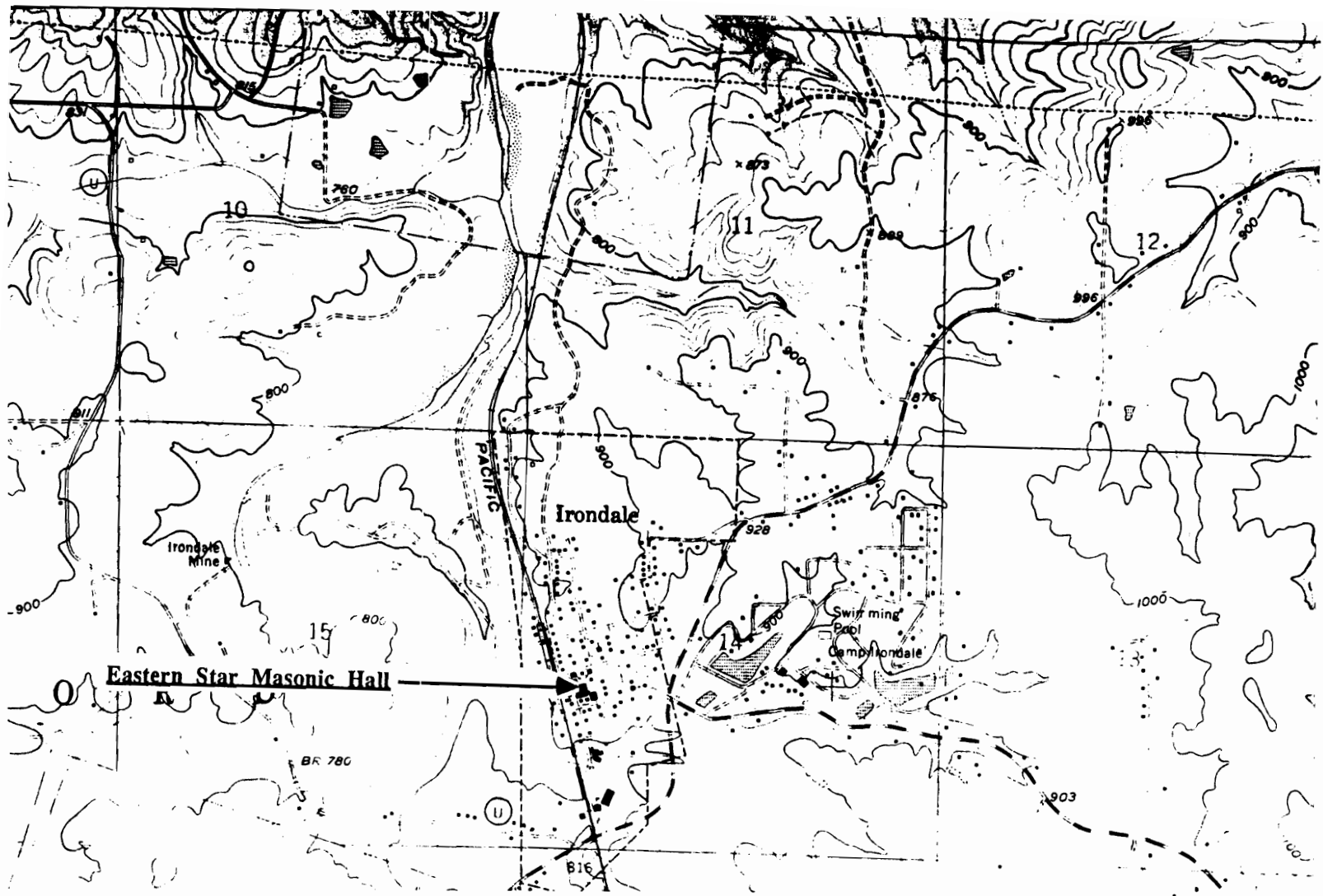
11. FORM PREPARED BY

NAME / TITLE Barbara S. Black - Assistant Historic Preservation Coordinator

ORGANIZATION Meramec Regional Planning Commission

ADDRESS 101 West Tenth Street, Rolla, Missouri 65401

DATE 1986



EASTERN STAR MASONIC HALL
Irondale, Mo.

(Washington County Survey)

U. S. G. S. 7.5 Minute Topographic Map
Irondale Quadrangle
Scale: 1:24,000

UTM REFERENCES

Zone: 15

Easting: 704220

Northing: 4189640

WASHINGTON COUNTY SURVEY

REPORT NO. 114



EASTERN STAR MASONIC HALL

Concord Township

T36N. R3E. S14.

Irondale, Mo.



WAAS001-069

MISSOURI OFFICE OF HISTORIC PRESERVATION / INVENTORY SURVEY FORM

1. NAME The Donzy House

HISTORIC

AND / OR COMMON

2. LOCATION T36N. R3E. S14.

STREET & NUMBER Pine & Maple St.

CITY, TOWN Irondale

VICINITY OF Concord Township

STATE Missouri

CODE 29

COUNTY Washington

CODE 221

3. CLASSIFICATION

CATEGORY

OWNERSHIP

STATUS

PRESENT USE

☐ district

☐ public

☒ occupied

☐ agriculture

☐ museum

☒ building(s)

☒ private

☐ unoccupied

☐ commercial

☐ park

☐ structure

☐ both

☐ work in progress

☐ educational

☒ private residence

☐ site

PUBLIC ACQUISITION

ACCESSIBLE

☐ entertainment

☐ religious

☐ object

☐ in process

☒ yes: restricted

☐ government

☐ scientific

☐ being considered

☐ yes: unrestricted

☐ industrial

☐ transportation

☒ N/A

☐ no

☐ military

☐ other: _____

4. OWNER OF PROPERTY

NAME

Sandra & Al Donzy

STREET & NUMBER

Pine & Maple

CITY, TOWN

Irondale

VICINITY OF Concord Township

STATE Missouri

5. LOCATION OF LEGAL DESCRIPTION

Assessor's Office
Phelps County Courthouse
Rolla, Missouri 65401

6. REPRESENTATION IN EXISTING SURVEYS

TITLE (None)

Determined Eligible?

Yes

No

Federal

State

County

Local

7. DESCRIPTION

CONDITION

CHECK ONE

CHECK ONE

☐ excellent

☐ deteriorated

☒ unaltered

☒ original site

☐ good

☐ ruins

☐ altered

☐ moved

date June 6, 1986

☒ fair

☐ unexposed

DESCRIBE THE PRESENT AND ORIGINAL (IF KNOWN) PHYSICAL APPEARANCE

The Donzy house is being renovated by its owners; their goal is to retain as much of the original appearance as is possible. The Donzy house is a two story structure with a foundation of stone, an oak frame, and a shingle roof. The outer walls which were originally covered with lapboard, are now covered with rolled asphalt siding. This building has a simple gable roofline with a brick chimney along the center ridge. Upper windows have six over six panes. The most notable architectural feature of this building is the wide front porch. It has knobbed porch posts, fan brackets, balusters, and spindles along the porch frieze; a lattice base runs under the porch floor. The porch will be replaced because of the deteriorated and unsafe condition it is in. The Donzy house is an example of Homestead architecture.

8. SIGNIFICANCE - Washington County Survey - Sandra & Al Donzy

PERIOD	AREAS OF SIGNIFICANCE - CHECK AND JUSTIFY BELOW				
<input type="checkbox"/> prehistoric	<input type="checkbox"/> archeology - prehistoric	<input type="checkbox"/> community planning	<input type="checkbox"/> landscape architecture	<input type="checkbox"/> religion	
<input type="checkbox"/> 1400-1499	<input type="checkbox"/> archeology - historic	<input type="checkbox"/> conservation	<input type="checkbox"/> law	<input type="checkbox"/> science	
<input type="checkbox"/> 1500-1599	<input type="checkbox"/> agriculture	<input type="checkbox"/> economics	<input type="checkbox"/> literature	<input type="checkbox"/> sculpture	
<input type="checkbox"/> 1600-1699	<input checked="" type="checkbox"/> architecture	<input type="checkbox"/> education	<input type="checkbox"/> military	<input type="checkbox"/> social / humanitarian	
<input type="checkbox"/> 1700-1799	<input type="checkbox"/> art	<input type="checkbox"/> engineering	<input type="checkbox"/> music	<input type="checkbox"/> theater	
<input checked="" type="checkbox"/> 1800-1899	<input type="checkbox"/> commerce	<input type="checkbox"/> exploration / settlement	<input type="checkbox"/> philosophy	<input type="checkbox"/> transportation	
<input type="checkbox"/> 1900-	<input type="checkbox"/> communications	<input type="checkbox"/> industry	<input type="checkbox"/> politics / government	<input type="checkbox"/> other (specify)	
		<input type="checkbox"/> invention			

SPECIFIC DATES	1836	BUILDER / ARCHITECT	Robinson
----------------	------	---------------------	----------

STATEMENT OF SIGNIFICANCE (IN ONE PARAGRAPH)

Architecture - This building is an example of Homestead architecture. Robinson also built the Santschi house.

9. MAJOR BIBLIOGRAPHICAL REFERENCES

Mrs. Sandra Donzy (owner)

10. GEOGRAPHICAL DATA

ACREAGE OF PROPERTY one lot size QUADRANGLE NAME Irondale Quad SCALE 1:24000
UTM REFERENCES

A	<table><tr><td>1</td><td>5</td></tr></table>	1	5	<table><tr><td>7</td><td>0</td><td>4</td><td>4</td><td>4</td><td>0</td></tr></table>	7	0	4	4	4	0	<table><tr><td>4</td><td>1</td><td>8</td><td>9</td><td>5</td><td>6</td><td>0</td></tr></table>	4	1	8	9	5	6	0	B	<table><tr><td></td><td></td><td></td><td></td><td></td><td></td><td></td><td></td><td></td><td></td></tr></table>											<table><tr><td></td><td></td><td></td><td></td><td></td><td></td><td></td><td></td><td></td><td></td></tr></table>											<table><tr><td></td><td></td><td></td><td></td><td></td><td></td><td></td><td></td><td></td><td></td></tr></table>														
1	5																																																							
7	0	4	4	4	0																																																			
4	1	8	9	5	6	0																																																		
	ZONE	EASTING	NORTHING		ZONE	EASTING	NORTHING																																																	
C	<table><tr><td></td><td></td><td></td><td></td><td></td><td></td><td></td><td></td><td></td><td></td></tr></table>											<table><tr><td></td><td></td><td></td><td></td><td></td><td></td><td></td><td></td><td></td><td></td></tr></table>											D	<table><tr><td></td><td></td><td></td><td></td><td></td><td></td><td></td><td></td><td></td><td></td></tr></table>											<table><tr><td></td><td></td><td></td><td></td><td></td><td></td><td></td><td></td><td></td><td></td></tr></table>											<table><tr><td></td><td></td><td></td><td></td><td></td><td></td><td></td><td></td><td></td><td></td></tr></table>										

VERBAL BOUNDARY DESCRIPTION AND JUSTIFICATION The Donzy house is located in Concord township at the above referenced UTM coordinates. This location recognizes the building and the parameter of the grounds upon which it rests.

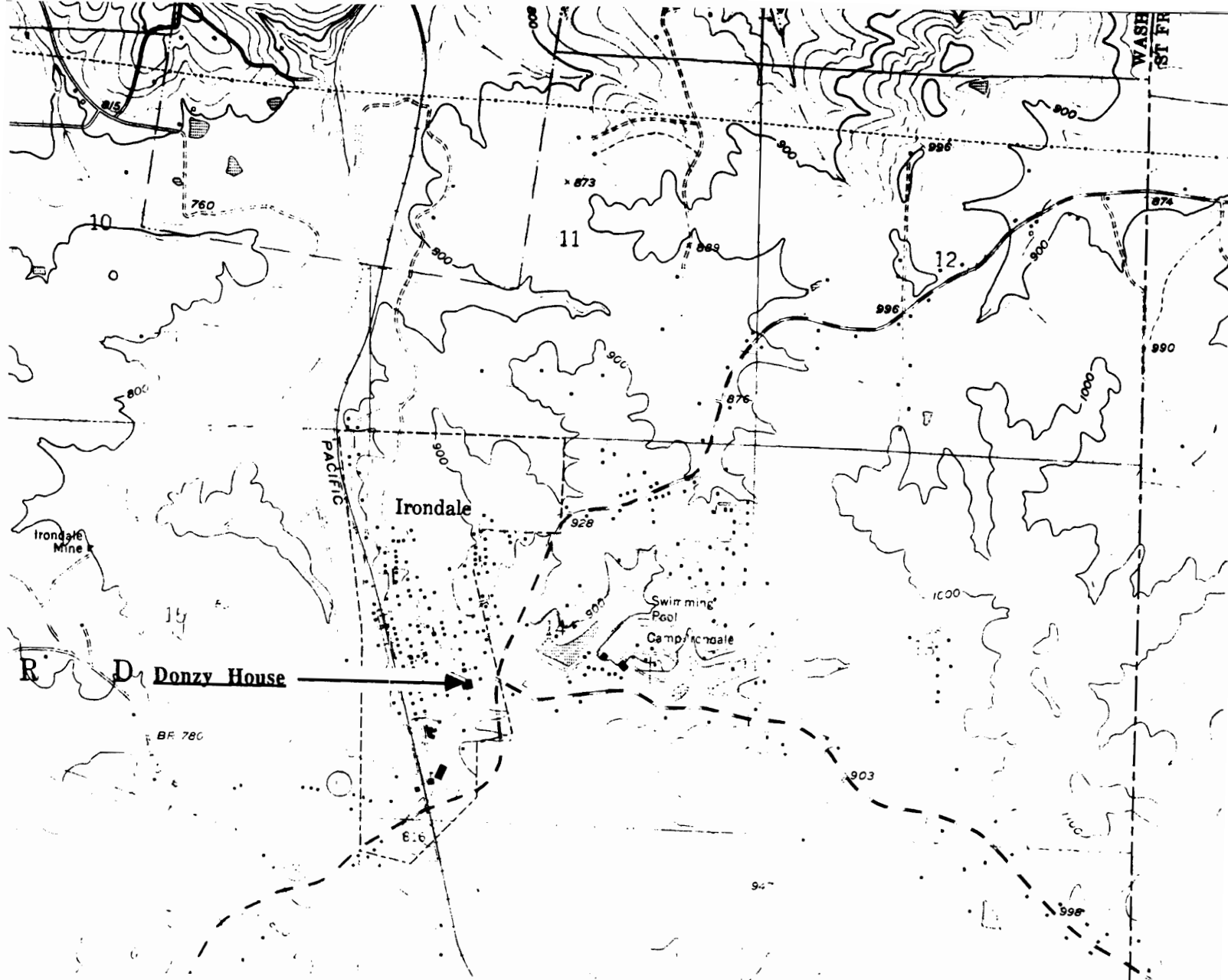
11. FORM PREPARED BY

NAME / TITLE Barbara S. Black - Assistant Historic Preservation Coordinator

ORGANIZATION Meramec Regional Planning Commission

ADDRESS 101 West Tenth Street, Rolla, Missouri 65401

DATE 6-6-86



THE DONZY HOUSE
Irondale, Mo.

(Washington County Survey)

U. S. G. S. 7.5 Minute Topographic Map
Irondale Quadrangle
Scale: 1:24,000

UTM REFERENCES
Zone: 15
Easting: 704440
Northing: 4189560

WASHINGTON COUNTY SURVEY

REPORT NO. 101



THE DONZY HOUSE

Concord Township

T36N. R3E. S14.

Irondale, Mo.



WAA 5001-070

MISSOURI OFFICE OF HISTORIC PRESERVATION / INVENTORY SURVEY FORM

1. NAME The Carlock House

HISTORIC

AND / OR COMMON

2. LOCATION T36N. R3E. S14.

STREET & NUMBER Railroad St.

CITY, TOWN Irondale

VICINITY OF Concord Township

STATE Missouri

CODE 29

COUNTY Washington

CODE 221

3. CLASSIFICATION

CATEGORY

OWNERSHIP

STATUS

PRESENT USE

___ district

___ public

☒ occupied

___ agriculture

___ museum

☒ building(s)

☒ private

___ unoccupied

___ commercial

___ park

___ structure

___ both

___ work in progress

___ educational

☒ private residence

___ site

PUBLIC ACQUISITION

ACCESSIBLE

___ entertainment

___ religious

___ object

___ in process

☒ yes: restricted

___ government

___ scientific

___ being considered

___ yes: unrestricted

___ industrial

___ transportation

☒ N/A

___ no

___ military

___ other: _____

4. OWNER OF PROPERTY

NAME

William Carlock

STREET & NUMBER

CITY, TOWN

Irondale

VICINITY OF Concord Township

STATE Missouri

5. LOCATION OF LEGAL DESCRIPTION

Assessor's Office
Phelps County Courthouse
Rolla, Missouri 65401

6. REPRESENTATION IN EXISTING SURVEYS

TITLE (None)

Determined Eligible?

Yes

No

Federal

State

County

Local

7. DESCRIPTION

CONDITION

___ excellent

___ deteriorated

CHECK ONE

☒ unaltered

CHECK ONE

☒ original site

___ good

___ ruins

___ altered

___ moved

date June, 1986

___ fair

___ unexposed

DESCRIBE THE PRESENT AND ORIGINAL (IF KNOWN) PHYSICAL APPEARANCE

The Carlock house is a fairly solid structure; it is an example of modified Greek Revival architecture. It has a stone foundation, a frame construction, and a shingle roof. There is an end center ridge chimney. The front porch has a shed slope roof with square columns. The front porch has sidelights.

8. SIGNIFICANCE - Washington County Survey - Carlock House

PERIOD	AREAS OF SIGNIFICANCE - CHECK AND JUSTIFY BELOW			
<input type="checkbox"/> prehistoric	<input type="checkbox"/> archeology - prehistoric	<input type="checkbox"/> community planning	<input type="checkbox"/> landscape architecture	<input type="checkbox"/> religion
<input type="checkbox"/> 1400-1499	<input type="checkbox"/> archeology - historic	<input type="checkbox"/> conservation	<input type="checkbox"/> law	<input type="checkbox"/> science
<input type="checkbox"/> 1500-1599	<input type="checkbox"/> agriculture	<input type="checkbox"/> economics	<input type="checkbox"/> literature	<input type="checkbox"/> sculpture
<input type="checkbox"/> 1600-1699	<input checked="" type="checkbox"/> architecture	<input type="checkbox"/> education	<input type="checkbox"/> military	<input type="checkbox"/> social / humanitarian
<input type="checkbox"/> 1700-1799	<input type="checkbox"/> art	<input type="checkbox"/> engineering	<input type="checkbox"/> music	<input type="checkbox"/> theater
<input type="checkbox"/> 1800-1899	<input type="checkbox"/> commerce	<input type="checkbox"/> exploration / settlement	<input type="checkbox"/> philosophy	<input type="checkbox"/> transportation
<input checked="" type="checkbox"/> 1900-	<input type="checkbox"/> communications	<input type="checkbox"/> industry	<input type="checkbox"/> politics / government	<input type="checkbox"/> other (specify)
		<input type="checkbox"/> invention		

SPECIFIC DATES Circa 1920 BUILDER / ARCHITECT Unknown

STATEMENT OF SIGNIFICANCE (IN ONE PARAGRAPH)

Architecture - The Carlock house is an example of Greek Revival architecture.

9. MAJOR BIBLIOGRAPHICAL REFERENCES

William Carlock (owner)

10. GEOGRAPHICAL DATA

ACREAGE OF PROPERTY one lot size QUADRANGLE NAME Irondale Quad SCALE 1:24000
UTM REFERENCES

A

1	5	7	0	4	1	8	0
---	---	---	---	---	---	---	---

4	1	8	9	6	0	0
---	---	---	---	---	---	---

ZONE EASTING NORTHING

B

--	--	--	--	--	--	--	--

--	--	--	--	--	--	--	--

--	--	--	--	--	--	--	--

ZONE EASTING NORTHING

C

--	--	--	--	--	--	--	--

--	--	--	--	--	--	--	--

--	--	--	--	--	--	--	--

D

--	--	--	--	--	--	--	--

--	--	--	--	--	--	--	--

--	--	--	--	--	--	--	--

VERBAL BOUNDARY DESCRIPTION AND JUSTIFICATION The Carlock house is located in Concord township at the above referenced UTM coordinates. This location recognizes the building and the parameter of the grounds upon which it rests.

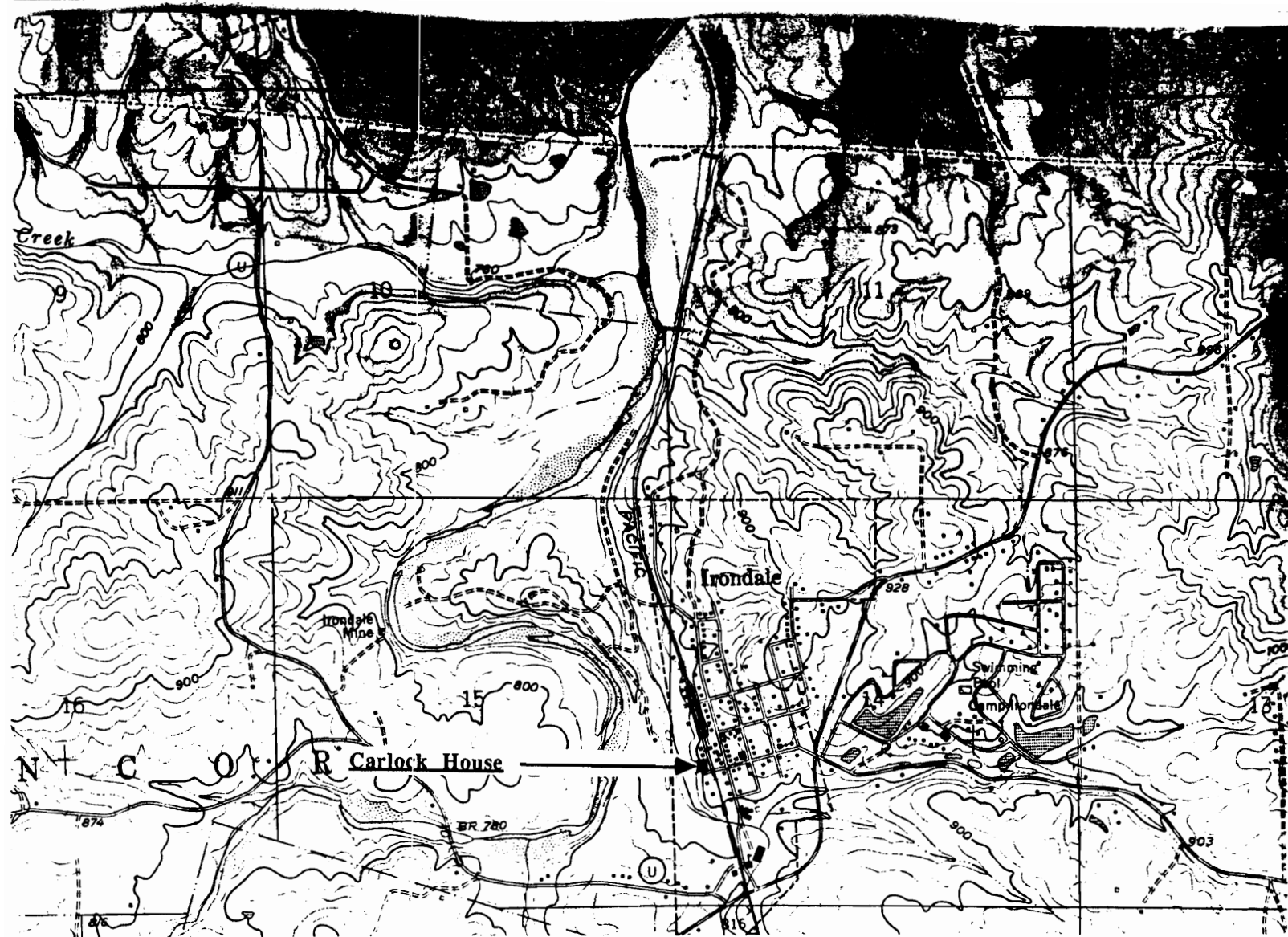
11. FORM PREPARED BY

NAME / TITLE Barbara S. Black - Assistant Historic Preservation Coordinator

ORGANIZATION Meramec Regional Planning Commission

ADDRESS 101 West Tenth Street, Rolla, Missouri 65401

DATE 1986



THE CARLOCK HOUSE
Irondale, Mo.

(Washington County Survey)

U. S. G. S. 7.5 Minute Topographic Map
Irondale Quadrangle
Scale: 1:24,000

UTM REFERENCES

Zone: 15
Easting: 704180
Northing: 4189600

WASHINGTON COUNTY SURVEY

REPORT NO. 122



THE CARLOCK HOUSE

Concord Township

T36N. R3E. S14.

Irondale, Mo.



WAAS001-071

MISSOURI OFFICE OF HISTORIC PRESERVATION / INVENTORY SURVEY FORM

1. NAME Silverbird Studio
 HISTORIC _____
 AND / OR COMMON _____

2. LOCATION T36N. R3E. S14.
 STREET & NUMBER Railroad St.
 CITY, TOWN Irondale VICINITY OF Concord Township
 STATE Missouri CODE 29 COUNTY Washington CODE 221

3. CLASSIFICATION

CATEGORY	OWNERSHIP	STATUS	PRESENT USE
<input type="checkbox"/> district	<input type="checkbox"/> public	<input checked="" type="checkbox"/> occupied	<input type="checkbox"/> agriculture
<input checked="" type="checkbox"/> building(s)	<input checked="" type="checkbox"/> private	<input type="checkbox"/> unoccupied	<input checked="" type="checkbox"/> commercial
<input type="checkbox"/> structure	<input type="checkbox"/> both	<input type="checkbox"/> work in progress	<input type="checkbox"/> educational
<input type="checkbox"/> site	PUBLIC ACQUISITION	ACCESSIBLE	<input checked="" type="checkbox"/> private residence
<input type="checkbox"/> object	<input type="checkbox"/> in process	<input checked="" type="checkbox"/> yes: restricted	<input type="checkbox"/> entertainment
	<input type="checkbox"/> being considered	<input type="checkbox"/> yes: unrestricted	<input type="checkbox"/> government
	<input checked="" type="checkbox"/> N/A	<input type="checkbox"/> no	<input type="checkbox"/> industrial
			<input type="checkbox"/> military
			<input type="checkbox"/> other: _____

4. OWNER OF PROPERTY

NAME Pam & Mike Doty
 STREET & NUMBER Railroad St.
 CITY, TOWN Irondale VICINITY OF Concord Township STATE Missouri

5. LOCATION OF LEGAL DESCRIPTION

Assessor's Office
 Phelps County Courthouse
 Rolla, Missouri 65401

6. REPRESENTATION IN EXISTING SURVEYS

TITLE (None)	Determined Eligible?	Yes	No	Federal	State	County	Local

7. DESCRIPTION

CONDITION	CHECK ONE	CHECK ONE
<input type="checkbox"/> excellent	<input checked="" type="checkbox"/> unaltered	<input checked="" type="checkbox"/> original site
<input checked="" type="checkbox"/> good	<input type="checkbox"/> altered	<input type="checkbox"/> moved
<input type="checkbox"/> fair		date <u>June, 1986</u>

DESCRIBE THE PRESENT AND ORIGINAL (IF KNOWN) PHYSICAL APPEARANCE

The Silverbird Studio is a two story brick structure of a rectangular plan shape. As its name implies, it has been converted into two studios: the downstairs is a music studio; the upstairs is an art studio. The interior has retained much of the original decor. This building has a stone foundation, a construction of homemade red brick and modern shingles on the roof. The windows are of a vertical style (the upper windows have four over four panes) with arched surrounds. There is a transom light window over the door. This building is an example of Commercial Townhouse architecture. Originally this building was a tavern where (it is rumored) Jesse James and his gang drank and played cards.

8. SIGNIFICANCE - Washington County Survey - Silverbird Studio

PERIOD	AREAS OF SIGNIFICANCE - CHECK AND JUSTIFY BELOW			
<input type="checkbox"/> prehistoric	<input type="checkbox"/> archeology - prehistoric	<input type="checkbox"/> community planning	<input type="checkbox"/> landscape architecture	<input type="checkbox"/> religion
<input type="checkbox"/> 1400-1499	<input type="checkbox"/> archeology - historic	<input type="checkbox"/> conservation	<input type="checkbox"/> law	<input type="checkbox"/> science
<input type="checkbox"/> 1500-1599	<input type="checkbox"/> agriculture	<input type="checkbox"/> economics	<input type="checkbox"/> literature	<input type="checkbox"/> sculpture
<input type="checkbox"/> 1600-1699	<input type="checkbox"/> architecture	<input type="checkbox"/> education	<input type="checkbox"/> military	<input type="checkbox"/> social / humanitarian
<input type="checkbox"/> 1700-1799	<input type="checkbox"/> art	<input type="checkbox"/> engineering	<input type="checkbox"/> music	<input type="checkbox"/> theater
<input checked="" type="checkbox"/> 1800-1899	<input checked="" type="checkbox"/> commerce	<input type="checkbox"/> exploration / settlement	<input type="checkbox"/> philosophy	<input type="checkbox"/> transportation
<input type="checkbox"/> 1900-	<input type="checkbox"/> communications	<input type="checkbox"/> industry	<input type="checkbox"/> politics / government	<input type="checkbox"/> other (specify)
		<input type="checkbox"/> invention		

SPECIFIC DATES	1875	BUILDER / ARCHITECT	Unknown
----------------	------	---------------------	---------

STATEMENT OF SIGNIFICANCE (IN ONE PARAGRAPH)

Commerce - This building has been used for many commercial reasons.

9. MAJOR BIBLIOGRAPHICAL REFERENCES

Pam & Mike Doty

10. GEOGRAPHICAL DATA

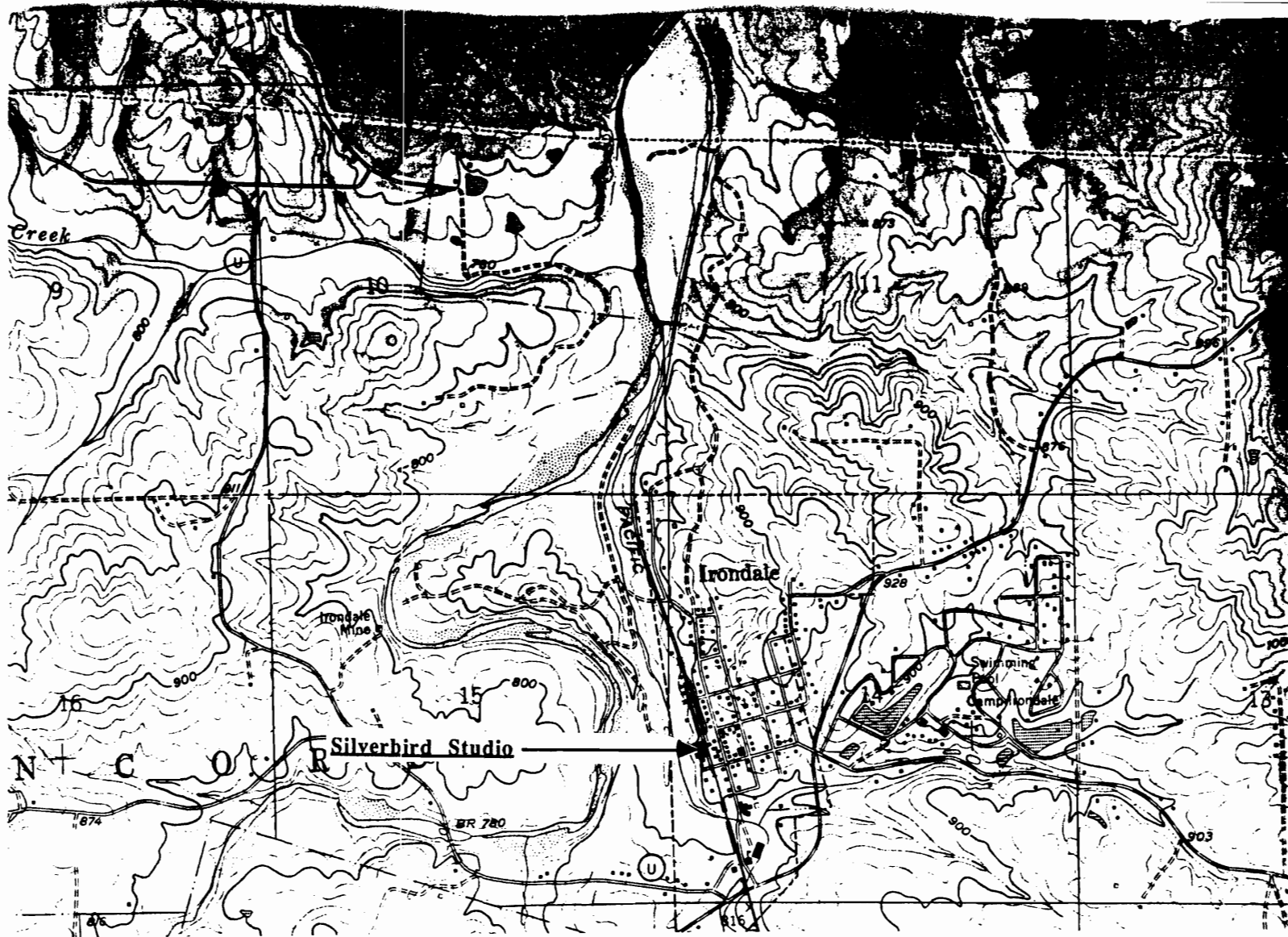
ACREAGE OF PROPERTY one lot size QUADRANGLE NAME Concord Quad SCALE 1:24000
 UTM REFERENCES

A	1 5 7 0 4 2 0 0	4 1 8 9 6 6 0	B						
	ZONE	EASTING	NORTHING	ZONE	EASTING	NORTHING			
C				D					

VERBAL BOUNDARY DESCRIPTION AND JUSTIFICATION The Silverbird Studio is located in Concord township at the above referenced UTM coordinates. This location recognizes the building and the parameter of the grounds upon which it rests.

11. FORM PREPARED BY

NAME / TITLE	Barbara S. Black - Assistant Historic Preservation Coordinator	
ORGANIZATION	Meramec Regional Planning Commission	
ADDRESS	101 West Tenth Street, Rolla, Missouri 65401	DATE June 1986



THE SILVERBIRD STUDIO
Irondale, Mo.

(Washington County Survey)

U. S. G. S. 7.5 Minute Topographic Map
Irondale Quadrangle
Scale: 1:24,000

UTM REFERENCES

Zone: 15
Easting: 704200
Northing: 4189660

WASHINGTON COUNTY SURVEY

REPORT NO. 107



THE SILVERBIRD STUDIO

Concord Township

T36N. R3E. S14.

Irondale, Mo.



WAAS001 - 072

MISSOURI OFFICE OF HISTORIC PRESERVATION / INVENTORY SURVEY FORM

1. NAME **Irondale Bank**

HISTORIC

AND / OR COMMON

2. LOCATION **T36N. R3E. S14.**

STREET & NUMBER

CITY, TOWN **Irondale**

VICINITY OF **Concord Township**

Township
STATE **Missouri**

CODE **29**

COUNTY **Washington**

CODE **221**

3. CLASSIFICATION

CATEGORY

OWNERSHIP

STATUS

PRESENT USE

☐ district

☐ public

☒ occupied

☐ agriculture

☐ museum

☒ building(s)

☒ private

☐ unoccupied

☒ commercial

☐ park

☐ structure

☐ both

☐ work in progress

☐ educational

☐ private residence

☐ site

PUBLIC ACQUISITION

ACCESSIBLE

☐ entertainment

☐ religious

☐ object

☐ in process

☒ yes: restricted

☐ government

☐ scientific

☐ being considered

☐ yes: unrestricted

☐ industrial

☐ transportation

☒ N/A

☐ no

☐ military

☐ other: _____

4. OWNER OF PROPERTY

NAME

STREET & NUMBER

CITY, TOWN

VICINITY OF

STATE **Missouri**

5. LOCATION OF LEGAL DESCRIPTION

Assessor's Office
Phelps County Courthouse
Rolla, Missouri 65401

6. REPRESENTATION IN EXISTING SURVEYS

TITLE (None)

Determined Eligible?

Yes

No

Federal

State

County

Local

7. DESCRIPTION

CONDITION

CHECK ONE

CHECK ONE

☐ excellent

☐ deteriorated

☐ unaltered

☒ original site

☒ good

☐ ruins

☒ altered

☐ moved

date **June 6, 1986**

☐ fair

☐ unexposed

DESCRIBE THE PRESENT AND ORIGINAL (IF KNOWN) PHYSICAL APPEARANCE

This building was once a two story brick building but it has since been cut down to a one story building. It was originally built in 1901. It is a Commercial style of architecture.

8. SIGNIFICANCE - Washington County Survey - Irondale Bank

PERIOD	AREAS OF SIGNIFICANCE - CHECK AND JUSTIFY BELOW			
<input type="checkbox"/> prehistoric	<input type="checkbox"/> archeology - prehistoric	<input type="checkbox"/> community planning	<input type="checkbox"/> landscape architecture	<input type="checkbox"/> religion
<input type="checkbox"/> 1400-1499	<input type="checkbox"/> archeology - historic	<input type="checkbox"/> conservation	<input type="checkbox"/> law	<input type="checkbox"/> science
<input type="checkbox"/> 1500-1599	<input type="checkbox"/> agriculture	<input type="checkbox"/> economics	<input type="checkbox"/> literature	<input type="checkbox"/> sculpture
<input type="checkbox"/> 1600-1699	<input type="checkbox"/> architecture	<input type="checkbox"/> education	<input type="checkbox"/> military	<input type="checkbox"/> social / humanitarian
<input type="checkbox"/> 1700-1799	<input type="checkbox"/> art	<input type="checkbox"/> engineering	<input type="checkbox"/> music	<input type="checkbox"/> theater
<input type="checkbox"/> 1800-1899	<input checked="" type="checkbox"/> commerce	<input type="checkbox"/> exploration / settlement	<input type="checkbox"/> philosophy	<input type="checkbox"/> transportation
<input checked="" type="checkbox"/> 1900-	<input type="checkbox"/> communications	<input type="checkbox"/> industry	<input type="checkbox"/> politics / government	<input type="checkbox"/> other (specify)
		<input type="checkbox"/> invention		

SPECIFIC DATES	Circa 1901	BUILDER / ARCHITECT
----------------	------------	---------------------

STATEMENT OF SIGNIFICANCE (IN ONE PARAGRAPH)

Commerce - This building has been used as the Irondale bank since 1901.

9. MAJOR BIBLIOGRAPHICAL REFERENCES

Emma Chapel History of Bellevue Valley
Irondale

10. GEOGRAPHICAL DATA

ACREAGE OF PROPERTY one lot size QUADRANGLE NAME Irondale Quad SCALE 1:24000
UTM REFERENCES

A	<table><tr><td>1</td><td>5</td></tr></table>	1	5	<table><tr><td>7</td><td>0</td><td>4</td><td>2</td><td>0</td><td>0</td></tr></table>	7	0	4	2	0	0	<table><tr><td>4</td><td>1</td><td>8</td><td>9</td><td>5</td><td>6</td><td>0</td></tr></table>	4	1	8	9	5	6	0	B	<table><tr><td></td><td></td><td></td><td></td><td></td><td></td><td></td><td></td><td></td><td></td></tr></table>											<table><tr><td></td><td></td><td></td><td></td><td></td><td></td><td></td><td></td><td></td><td></td></tr></table>											<table><tr><td></td><td></td><td></td><td></td><td></td><td></td><td></td><td></td><td></td><td></td></tr></table>														
1	5																																																							
7	0	4	2	0	0																																																			
4	1	8	9	5	6	0																																																		
	ZONE	EASTING	NORTHING		ZONE	EASTING	NORTHING																																																	
C	<table><tr><td></td><td></td><td></td><td></td><td></td><td></td><td></td><td></td><td></td><td></td></tr></table>											<table><tr><td></td><td></td><td></td><td></td><td></td><td></td><td></td><td></td><td></td><td></td></tr></table>											D	<table><tr><td></td><td></td><td></td><td></td><td></td><td></td><td></td><td></td><td></td><td></td></tr></table>											<table><tr><td></td><td></td><td></td><td></td><td></td><td></td><td></td><td></td><td></td><td></td></tr></table>											<table><tr><td></td><td></td><td></td><td></td><td></td><td></td><td></td><td></td><td></td><td></td></tr></table>										

VERBAL BOUNDARY DESCRIPTION AND JUSTIFICATION The Irondale bank is located in Concord township at the above referenced UTM coordinates. This location recognizes the building and the parameter of the grounds upon which it rests.

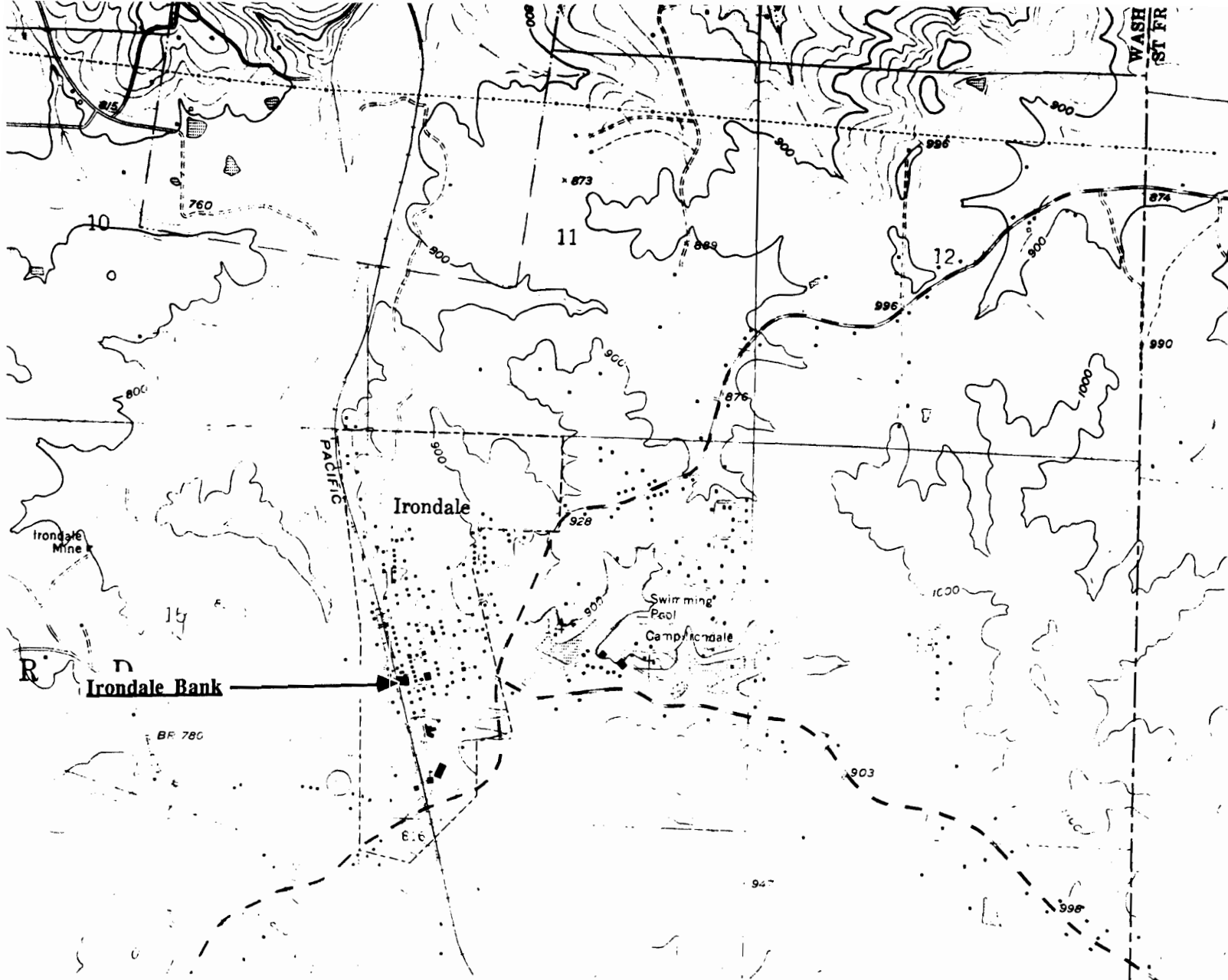
11. FORM PREPARED BY

NAME / TITLE **Barbara S. Black - Assistant Historic Preservation Coordinator**

ORGANIZATION **Meramec Regional Planning Commission**

ADDRESS **101 West Tenth Street, Rolla, Missouri 65401**

DATE **6-686**



IRONDALE BANK
Irondale, Mo.

(Washington County Survey)

U. S. G. S. 7.5 Minute Topographic Map
Irondale Quadrangle
Scale: 1:24,000

UTM REFERENCES
Zone: 15
Easting: 704200
Northing: 4189560

WASHINGTON COUNTY SURVEY

REPORT NO. 115



IRONDALE BANK

Concord Township

T36N. R3E. S14.

Irondale, Mo.



WAAS001-073

MISSOURI OFFICE OF HISTORIC PRESERVATION / INVENTORY SURVEY FORM

1. NAME **The Irondale Garage**

HISTORIC

AND / OR COMMON

2. LOCATION **T36N. R3E. S14.**

STREET & NUMBER

CITY, TOWN **Irondale Garage**

VICINITY OF **Concord Township**

STATE **Missouri**

CODE **29**

COUNTY **Washington**

CODE **221**

3. CLASSIFICATION

CATEGORY

OWNERSHIP

STATUS

PRESENT USE

☐ district

☐ public

☒ occupied

☐ agriculture

☐ museum

☒ building(s)

☒ private

☐ unoccupied

☒ commercial

☐ park

☐ structure

☐ both

☐ work in progress

☐ educational

☐ private residence

☐ site

PUBLIC ACQUISITION

ACCESSIBLE

☐ entertainment

☐ religious

☐ object

☐ in process

☒ yes: restricted

☐ government

☐ scientific

☐ being considered

☐ yes: unrestricted

☐ industrial

☐ transportation

☒ N/A

☐ no

☐ military

☐ other: _____

4. OWNER OF PROPERTY

NAME

STREET & NUMBER

CITY, TOWN

VICINITY OF

STATE **Missouri**

5. LOCATION OF LEGAL DESCRIPTION

Assessor's Office
Phelps County Courthouse
Rolla, Missouri 65401

6. REPRESENTATION IN EXISTING SURVEYS

TITLE (None)

Determined Eligible?

Yes

No

Federal

State

County

Local

7. DESCRIPTION

CONDITION

CHECK ONE

CHECK ONE

☐ excellent

☐ deteriorated

☒ unaltered

☒ original site

☒ good

☐ ruins

☐ altered

☐ moved

date **June 5, 1986**

☐ fair

☐ unexposed

DESCRIBE THE PRESENT AND ORIGINAL (IF KNOWN) PHYSICAL APPEARANCE

This building is a two story structure of a square plan shape. The roofline is flat and the upper windows have been boarded over to prevent vandalism. This building is an example of Commercial Vernacular architecture.

8. SIGNIFICANCE - Washington County Survey - Irondale Garage

PERIOD	AREAS OF SIGNIFICANCE - CHECK AND JUSTIFY BELOW			
prehistoric	<input type="checkbox"/> archeology - prehistoric	<input type="checkbox"/> community planning	<input type="checkbox"/> landscape architecture	<input type="checkbox"/> religion
1400-1499	<input type="checkbox"/> archeology - historic	<input type="checkbox"/> conservation	<input type="checkbox"/> law	<input type="checkbox"/> science
1500-1599	<input type="checkbox"/> agriculture	<input type="checkbox"/> economics	<input type="checkbox"/> literature	<input type="checkbox"/> sculpture
1600-1699	<input type="checkbox"/> architecture	<input type="checkbox"/> education	<input type="checkbox"/> military	<input type="checkbox"/> social / humanitarian
1700-1799	<input type="checkbox"/> art	<input type="checkbox"/> engineering	<input type="checkbox"/> music	<input type="checkbox"/> theater
1800-1899	<input checked="" type="checkbox"/> commerce	<input type="checkbox"/> exploration / settlement	<input type="checkbox"/> philosophy	<input type="checkbox"/> transportation
<input checked="" type="checkbox"/> 1900-	<input type="checkbox"/> communications	<input type="checkbox"/> industry	<input type="checkbox"/> politics / government	<input type="checkbox"/> other (specify)
		<input type="checkbox"/> invention		

SPECIFIC DATES Circa 1930 BUILDER / ARCHITECT Unknopwn

STATEMENT OF SIGNIFICANCE (IN ONE PARAGRAPH)

Commerce - This building has been used as a local business for many years.

9. MAJOR BIBLIOGRAPHICAL REFERENCES

10. GEOGRAPHICAL DATA

ACREAGE OF PROPERTY one lot size QUADRANGLE NAME Irondale Quad SCALE 1:24000
UTM REFERENCES

A	<table><tr><td>1</td><td>5</td></tr></table>	1	5	<table><tr><td>7</td><td>0</td><td>4</td><td>3</td><td>6</td><td>0</td></tr></table>	7	0	4	3	6	0	<table><tr><td>4</td><td>1</td><td>8</td><td>9</td><td>6</td><td>0</td><td>0</td></tr></table>	4	1	8	9	6	0	0	B	<table><tr><td></td><td></td><td></td><td></td><td></td><td></td><td></td><td></td></tr></table>									<table><tr><td></td><td></td><td></td><td></td><td></td><td></td><td></td><td></td></tr></table>									<table><tr><td></td><td></td><td></td><td></td><td></td><td></td><td></td><td></td></tr></table>																	
1	5																																																						
7	0	4	3	6	0																																																		
4	1	8	9	6	0	0																																																	
	ZONE	EASTING	NORTHING		ZONE	EASTING	NORTHING																																																
C	<table><tr><td></td><td></td><td></td><td></td><td></td><td></td><td></td><td></td></tr></table>									<table><tr><td></td><td></td><td></td><td></td><td></td><td></td><td></td><td></td></tr></table>									<table><tr><td></td><td></td><td></td><td></td><td></td><td></td><td></td><td></td></tr></table>									D	<table><tr><td></td><td></td><td></td><td></td><td></td><td></td><td></td><td></td></tr></table>									<table><tr><td></td><td></td><td></td><td></td><td></td><td></td><td></td><td></td></tr></table>									<table><tr><td></td><td></td><td></td><td></td><td></td><td></td><td></td><td></td></tr></table>								
	ZONE	EASTING	NORTHING		ZONE	EASTING	NORTHING																																																

VERBAL BOUNDARY DESCRIPTION AND JUSTIFICATION The Irondale Garage is located in Concord township at the above referenced UTM coordinates. This location recognizes the building and the parameter of the grounds upon which it rests.

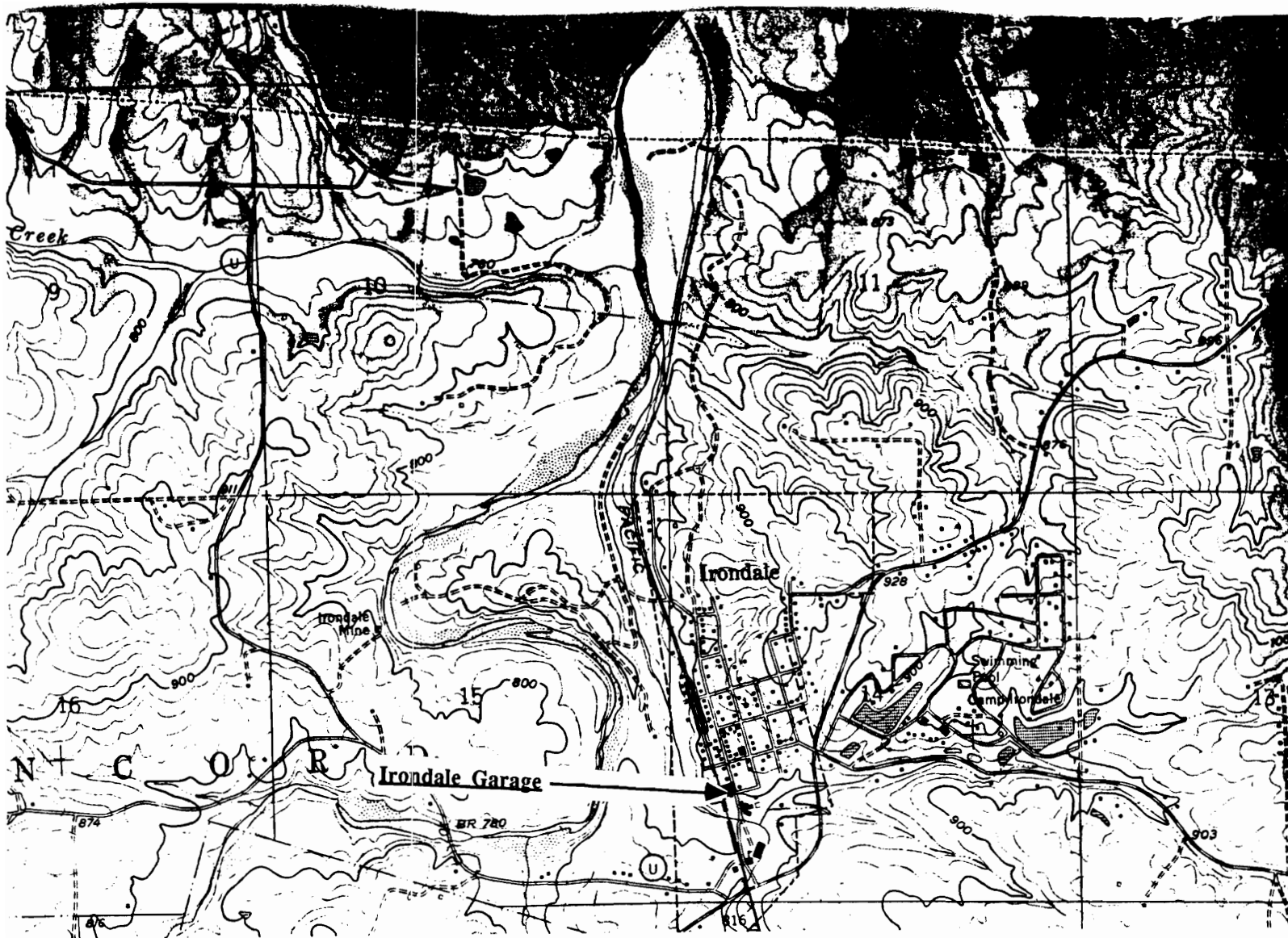
11. FORM PREPARED BY

NAME / TITLE Barbara S. Black - Assistant Historic Preservation Coordinator

ORGANIZATION Meramec Regional Planning Commission

ADDRESS 101 West Tenth Street, Rolla, Missouri 65401

DATE 6-5-86



IRONDALE GARAGE
Irondale, Mo.

(Washington County Survey)

U. S. G. S. 7.5 Minute Topographic Map
Irondale Quadrangle
Scale: 1:24,000

UTM REFERENCES
Zone: 15
Easting: 704360
Northing: 4189600

WASHINGTON COUNTY SURVEY

REPORT NO. 126



IRONDALE GARAGE

Concord Township

T36N. R3E. S14.

Irondale, Mo.



WAAS001-074

MISSOURI OFFICE OF HISTORIC PRESERVATION / INVENTORY SURVEY FORM

1. NAME **Irondale Hotel (Railroad Hotel)**

HISTORIC

AND / OR COMMON

2. LOCATION **T36N. R3E. S14.**

STREET & NUMBER

CITY, TOWN **Irondale**

VICINITY OF **Concord Township**

STATE **Missouri**

CODE **29**

COUNTY **Washington**

CODE **221**

3. CLASSIFICATION

CATEGORY

OWNERSHIP

STATUS

PRESENT USE

☐ district

☐ public

☐ occupied

☐ agriculture

☐ museum

☒ building(s)

☒ private

☒ unoccupied

☐ commercial

☐ park

☐ structure

☐ both

☐ work in progress

☐ educational

☐ private residence

☐ site

PUBLIC ACQUISITION

ACCESSIBLE

☐ entertainment

☐ religious

☐ object

☐ in process

☒ yes: restricted

☐ government

☐ scientific

☐ being considered

☐ yes: unrestricted

☐ industrial

☐ transportation

☒ N/A

☐ no

☐ military

☐ other: _____

4. OWNER OF PROPERTY

NAME

STREET & NUMBER

CITY, TOWN

VICINITY OF

STATE **Missouri**

5. LOCATION OF LEGAL DESCRIPTION

Assessor's Office
Phelps County Courthouse
Rolla, Missouri 65401

6. REPRESENTATION IN EXISTING SURVEYS

TITLE (None)

Determined Eligible?

Yes

No

Federal

State

County

Local

7. DESCRIPTION

CONDITION

☐ excellent

☒ deteriorated

CHECK ONE

☒ unaltered

CHECK ONE

☒ original site

☐ good

☐ ruins

☐ altered

☐ moved

date **June 12, 1986**

☐ fair

☐ unexposed

DESCRIBE THE PRESENT AND ORIGINAL (IF KNOWN) PHYSICAL APPEARANCE

The Irondale hotel is a graceful and well built structure that has tragically been allowed to fall into such a delapidated state that it is close to falling down. This building has a stone foundation and is constructed of locally made brick; the roof is of tin. A front bay window has been boarded over. This building has arched windows (all broken out and boarded over) and a fanlight window in the tympanum of the pediment gable. There are brick parapets on the ends of the gable and a decorative brick design running along the frieze of the building. The Irondale Hotel is an example of modified Romanesque Revival architecture.

8. SIGNIFICANCE - Washington County Survey - Railroad Hotel

PERIOD	AREAS OF SIGNIFICANCE - CHECK AND JUSTIFY BELOW			
<input type="checkbox"/> prehistoric	<input type="checkbox"/> archeology - prehistoric	<input checked="" type="checkbox"/> community planning	<input type="checkbox"/> landscape architecture	<input type="checkbox"/> religion
<input type="checkbox"/> 1400-1499	<input type="checkbox"/> archeology - historic	<input type="checkbox"/> conservation	<input type="checkbox"/> law	<input type="checkbox"/> science
<input type="checkbox"/> 1500-1599	<input type="checkbox"/> agriculture	<input type="checkbox"/> economics	<input type="checkbox"/> literature	<input type="checkbox"/> sculpture
<input type="checkbox"/> 1600-1699	<input checked="" type="checkbox"/> architecture	<input type="checkbox"/> education	<input type="checkbox"/> military	<input type="checkbox"/> social / humanitarian
<input type="checkbox"/> 1700-1799	<input type="checkbox"/> art	<input type="checkbox"/> engineering	<input type="checkbox"/> music	<input type="checkbox"/> theater
<input checked="" type="checkbox"/> 1800-1899	<input type="checkbox"/> commerce	<input type="checkbox"/> exploration / settlement	<input type="checkbox"/> philosophy	<input type="checkbox"/> transportation
<input type="checkbox"/> 1900-	<input type="checkbox"/> communications	<input type="checkbox"/> industry	<input type="checkbox"/> politics / government	<input type="checkbox"/> other (specify)
		<input type="checkbox"/> invention		

SPECIFIC DATES Circa 1875 BUILDER / ARCHITECT Railroad

STATEMENT OF SIGNIFICANCE (IN ONE PARAGRAPH)

Architecture/Community - The Railroad hotel is a nice example of Romanesque Revival architecture. it was built by the railroad and has been used as a hotel and a mercantile store as well.

9. MAJOR BIBLIOGRAPHICAL REFERENCES

Pam & Mike Doty
Railroad St.
Irondale

10. GEOGRAPHICAL DATA

Acres unknown Quadrangle name Irondale Quad Scale 1:24000
UTM REFERENCES

A

1	5	7	0	4	2	4	0	4	1	8	9	1	6	0
---	---	---	---	---	---	---	---	---	---	---	---	---	---	---

 ZONE EASTING NORTHING

B

--	--	--	--	--	--	--	--	--	--	--	--	--	--	--

 ZONE EASTING NORTHING

C

--	--	--	--	--	--	--	--	--	--	--	--	--	--	--

D

--	--	--	--	--	--	--	--	--	--	--	--	--	--	--

VERBAL BOUNDARY DESCRIPTION AND JUSTIFICATION The Irondale Railroad Hotel is located in Concord township at the above referenced UTM coordinates. This location recognizes the building and the parameter of the grounds upon which it rests.

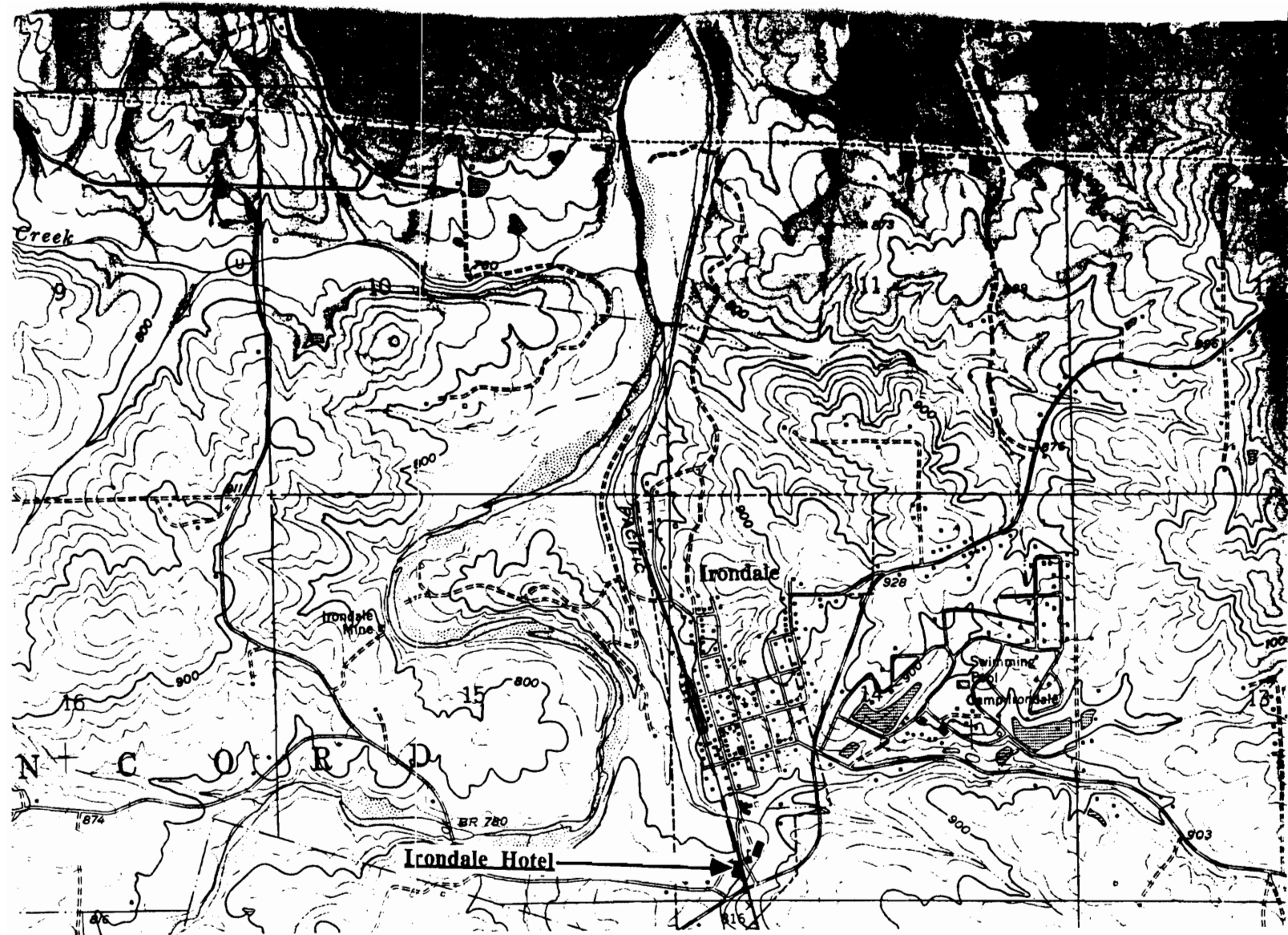
11. FORM PREPARED BY

NAME / TITLE Barbara S. Black - Assistant Historic Preservation Coordinator

ORGANIZATION Meramec Regional Planning Commission

ADDRESS 101 West Tenth Street, Rolla, Missouri 65401

DATE 6-5-86



IRONDALE HOTEL
Irondale, Mo.

(Washington County Survey)

U. S. G. S. 7.5 Minute Topographic Map
Irondale Quadrangle
Scale: 1:24,000

UTM REFERENCES
Zone: 15
Easting: 704240
Northing: 4189160

WASHINGTON COUNTY SURVEY

REPORT NO. 103



IRONDALE HOTEL

Concord Township

T36N. R3E. S14.

Irondale, Mo.



MISSOURI OFFICE OF HISTORIC PRESERVATION / INVENTORY SURVEY FORM

1. NAME Irondale School

HISTORIC

AND / OR COMMON

2. LOCATION T36N. R3E. S14.

STREET & NUMBER

CITY, TOWN Irondale

VICINITY OF Concord Township

STATE Missouri

CODE 29

COUNTY Washington

CODE 221

3. CLASSIFICATION

CATEGORY

OWNERSHIP

STATUS

PRESENT USE

☐ district☐ public☐ occupied☐ agriculture☐ museum☒ building(s)☒ private☒ unoccupied☐ commercial☐ park☐ structure☐ both☐ work in progress☐ educational☐ private residence☐ site

PUBLIC ACQUISITION

ACCESSIBLE

☐ entertainment☐ religious☐ object☐ in process☒ yes: restricted☐ government☐ scientific☐ being considered☐ yes: unrestricted☐ industrial☐ transportation☒ N/A☐ no☐ military☐ other: _____

4. OWNER OF PROPERTY

NAME

Lion's Club of Irondale

STREET & NUMBER

CITY, TOWN

VICINITY OF Concord Twnshp STATE Missouri

5. LOCATION OF LEGAL DESCRIPTION

Assessor's Office
Phelps County Courthouse
Rolla, Missouri 65401

6. REPRESENTATION IN EXISTING SURVEYS

TITLE (None)

Determined Eligible?

Yes

No

Federal

State

County

Local

7. DESCRIPTION

CONDITION

CHECK ONE

CHECK ONE

☐ excellent☐ deteriorated☒ unaltered☒ original site☐ good☐ ruins☐ altered☐ moved

date June 5, 1986

☒ fair☐ unexposed

DESCRIBE THE PRESENT AND ORIGINAL (IF KNOWN) PHYSICAL APPEARANCE

The Irondale School has many section additions made to it which gives it an irregular plan shape. The original section (face photo) is constructed of granite blocks. The windows (lower floor windows have been boarded up to prevent vandalism) are narrow, vertical with two over two panes and cement lugsills. The corners of the buiolding has stonework resembling quoins. It is a two story building with a flat roofine and a stone parapet. This bulding is an example of Vernacular architecture.

8. SIGNIFICANCE - Washington County Survey - Irondale School

PERIOD	AREAS OF SIGNIFICANCE - CHECK AND JUSTIFY BELOW			
<input type="checkbox"/> prehistoric	<input type="checkbox"/> archeology - prehistoric	<input type="checkbox"/> community planning	<input type="checkbox"/> landscape architecture	<input type="checkbox"/> religion
<input type="checkbox"/> 1400-1499	<input type="checkbox"/> archeology - historic	<input type="checkbox"/> conservation	<input type="checkbox"/> law	<input type="checkbox"/> science
<input type="checkbox"/> 1500-1599	<input type="checkbox"/> agriculture	<input type="checkbox"/> economics	<input type="checkbox"/> literature	<input type="checkbox"/> sculpture
<input type="checkbox"/> 1600-1699	<input type="checkbox"/> architecture	<input checked="" type="checkbox"/> education	<input type="checkbox"/> military	<input type="checkbox"/> social / humanitarian
<input type="checkbox"/> 1700-1799	<input type="checkbox"/> art	<input type="checkbox"/> engineering	<input type="checkbox"/> music	<input type="checkbox"/> theater
<input type="checkbox"/> 1800-1899	<input type="checkbox"/> commerce	<input type="checkbox"/> exploration / settlement	<input type="checkbox"/> philosophy	<input type="checkbox"/> transportation
<input checked="" type="checkbox"/> 1900-	<input type="checkbox"/> communications	<input type="checkbox"/> industry	<input type="checkbox"/> politics / government	<input type="checkbox"/> other (specify)
		<input type="checkbox"/> invention		

SPECIFIC DATES Circa 1930 BUILDER / ARCHITECT Unknown

STATEMENT OF SIGNIFICANCE (IN ONE PARAGRAPH)

Education - This building was once used as the Irondale school. The Irondale Lion's Club was going to convert this building into a community center. However, these plans no longer exist.

9. MAJOR BIBLIOGRAPHICAL REFERENCES

Emma Chapel

10. GEOGRAPHICAL DATA

ACREAGE OF PROPERTY approx one acre QUADRANGLE NAME Irondale Quad SCALE 1:24000

UTM REFERENCES

A	1 5	7 0 4 1 5 0	4 1 8 9 1 4 0	B							
	ZONE	EASTING	NORTHING		ZONE	EASTING	NORTHING				
C				D							

VERBAL BOUNDARY DESCRIPTION AND JUSTIFICATION The Irondale School is located in Concord township at the above referenced UTM coordinates. This location recognizes the building and the parameter of the grounds upon which it rests.

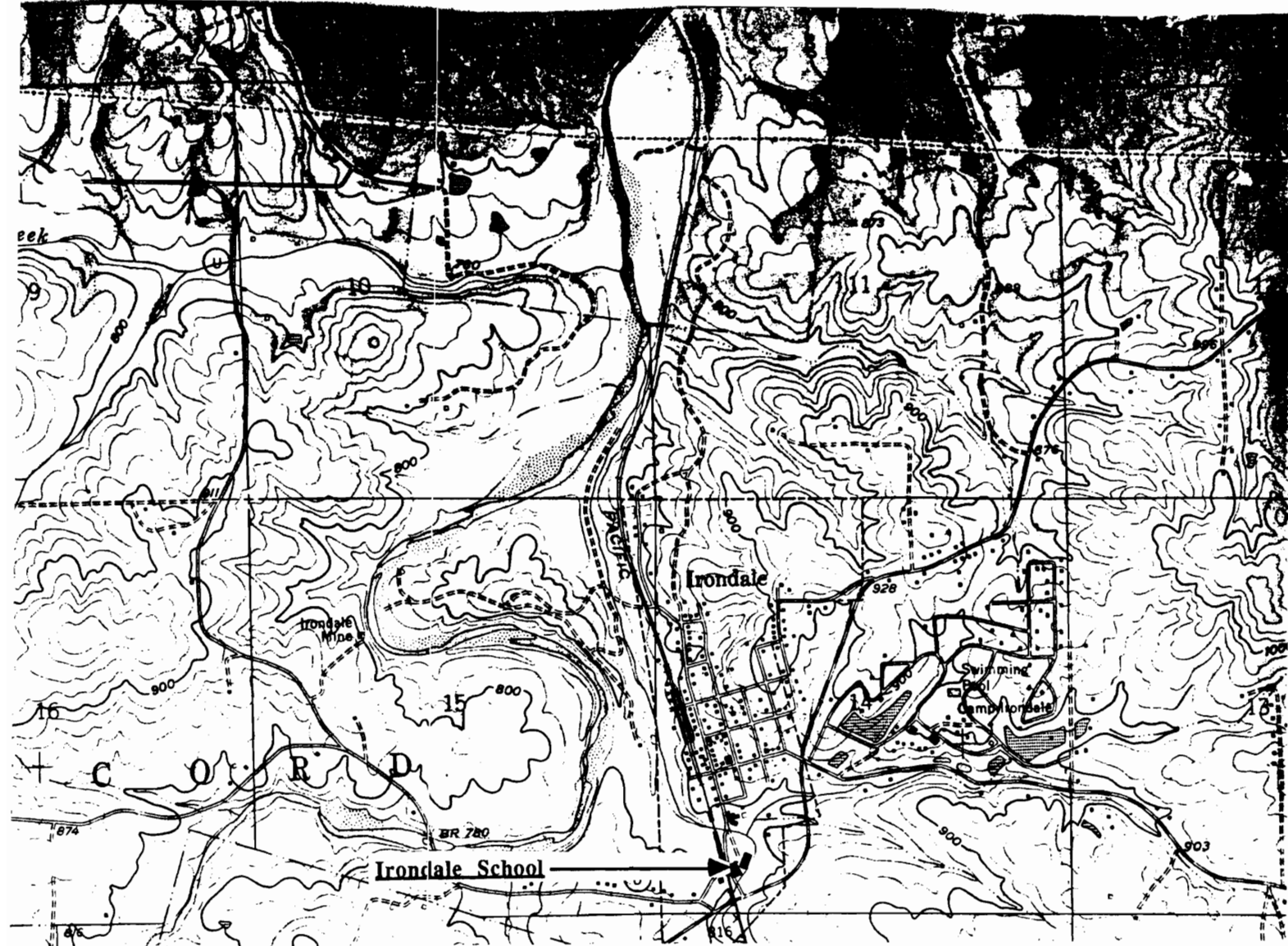
11. FORM PREPARED BY

NAME / TITLE Barbara S. Black - Assistant Historic Preservation Coordinator

ORGANIZATION Meramec Regional Planning Commission

ADDRESS 101 West Tenth Street, Rolla, Missouri 65401

DATE 1986



IRONDALE SCHOOL
Irondale, Mo.

(Washington County Survey)

U. S. G. S. 7.5 Minute Topographic Map
Irondale Quadrangle
Scale: 1:24,000

UTM REFERENCES

Zone: 15

Easting: 704150

Northing: 4189140

WASHINGTON COUNTY SURVEY

REPORT NO. 125



IRONDALE SCHOOL

Concord Township

T36N. R3E. S14.

Irondale, Mo.



WA A5001-076

MISSOURI OFFICE OF HISTORIC PRESERVATION / INVENTORY SURVEY FORM

1. NAME **The Laura Lucy House**

HISTORIC

AND / OR COMMON

2. LOCATION **T36N. R3E. S14.**

STREET & NUMBER

CITY, TOWN **Irondale**

VICINITY OF **Concord Township**

STATE **Missouri**

CODE **29**

COUNTY **Washington**

CODE **221**

3. CLASSIFICATION

CATEGORY

OWNERSHIP

STATUS

PRESENT USE

☐ district

☐ public

☒ occupied

☐ agriculture

☐ museum

☒ building(s)

☒ private

☐ unoccupied

☐ commercial

☐ park

☐ structure

☐ both

☐ work in progress

☐ educational

☒ private residence

☐ site

PUBLIC ACQUISITION

ACCESSIBLE

☐ entertainment

☐ religious

☐ object

☐ in process

☒ yes: restricted

☐ government

☐ scientific

☐ being considered

☐ yes: unrestricted

☐ industrial

☐ transportation

☒ N/A

☐ no

☐ military

☐ other: _____

4. OWNER OF PROPERTY

NAME

Laura Lucy

STREET & NUMBER

CITY, TOWN

Irondale

VICINITY OF

Concord Township

STATE **Missouri**

5. LOCATION OF LEGAL DESCRIPTION

Assessor's Office
Phelps County Courthouse
Rolla, Missouri 65401

6. REPRESENTATION IN EXISTING SURVEYS

TITLE (None)

Determined Eligible?

Yes

No

Federal

State

County

Local

7. DESCRIPTION

CONDITION

☐ excellent

☐ deteriorated

CHECK ONE

☒ unaltered

CHECK ONE

☒ original site

☒ good

☐ ruins

☐ altered

☐ moved

date **June, 1986**

☐ fair

☐ unexposed

DESCRIBE THE PRESENT AND ORIGINAL (IF KNOWN) PHYSICAL APPEARANCE

The Laura Lucy house is a pretty and quaint building. The interesting architectural features of this building include the bays and the pediment overhangs with gingerbread applique'. Windows are of simple sash design. Construction features of this building include a cement foundation, weatherboard on the outer walls, and a shingle roof. The Laura Lucy house is an example of Queen Anne architecture.

8. SIGNIFICANCE - Washington County Survey - Laura Lucy

PERIOD	AREAS OF SIGNIFICANCE - CHECK AND JUSTIFY BELOW				
<input type="checkbox"/> prehistoric	<input type="checkbox"/> archeology - prehistoric	<input type="checkbox"/> community planning	<input type="checkbox"/> landscape architecture	<input type="checkbox"/> religion	
<input type="checkbox"/> 1400-1499	<input type="checkbox"/> archeology - historic	<input type="checkbox"/> conservation	<input type="checkbox"/> law	<input type="checkbox"/> science	
<input type="checkbox"/> 1500-1599	<input type="checkbox"/> agriculture	<input type="checkbox"/> economics	<input type="checkbox"/> literature	<input type="checkbox"/> sculpture	
<input type="checkbox"/> 1600-1699	<input checked="" type="checkbox"/> architecture	<input type="checkbox"/> education	<input type="checkbox"/> military	<input type="checkbox"/> social / humanitarian	
<input type="checkbox"/> 1700-1799	<input type="checkbox"/> art	<input type="checkbox"/> engineering	<input type="checkbox"/> music	<input type="checkbox"/> theater	
<input type="checkbox"/> 1800-1899	<input type="checkbox"/> commerce	<input type="checkbox"/> exploration / settlement	<input type="checkbox"/> philosophy	<input type="checkbox"/> transportation	
<input checked="" type="checkbox"/> 1900-	<input type="checkbox"/> communications	<input type="checkbox"/> industry	<input type="checkbox"/> politics / government	<input type="checkbox"/> other (specify)	
		<input type="checkbox"/> invention			

SPECIFIC DATES Circa 1916 BUILDER / ARCHITECT Robertson

STATEMENT OF SIGNIFICANCE (IN ONE PARAGRAPH)

Architecture - The Laura Lucy house is an interesting example of Queen Anne architecture in the Irondale area.

9. MAJOR BIBLIOGRAPHICAL REFERENCES

Emma Chapel

10. GEOGRAPHICAL DATA

ACREAGE OF PROPERTY one lot size QUADRANGLE NAME Irondale Quad SCALE 1:24000
UTM REFERENCES

A

1	5	7	0	4	4	2	0
---	---	---	---	---	---	---	---

4	1	8	9	5	8	0
---	---	---	---	---	---	---

ZONE EASTING NORTHING

B

--	--	--	--	--	--	--

--	--	--	--	--	--	--

--	--	--	--	--	--	--

ZONE EASTING NORTHING

C

--	--	--	--	--	--	--

--	--	--	--	--	--	--

D

--	--	--	--	--	--	--

--	--	--	--	--	--	--

VERBAL BOUNDARY DESCRIPTION AND JUSTIFICATION The Laura Lucy house is located in Concord township at the above referenced UTM coordinates. This location recognizes the building and the parameter of the grounds upon which it rests.

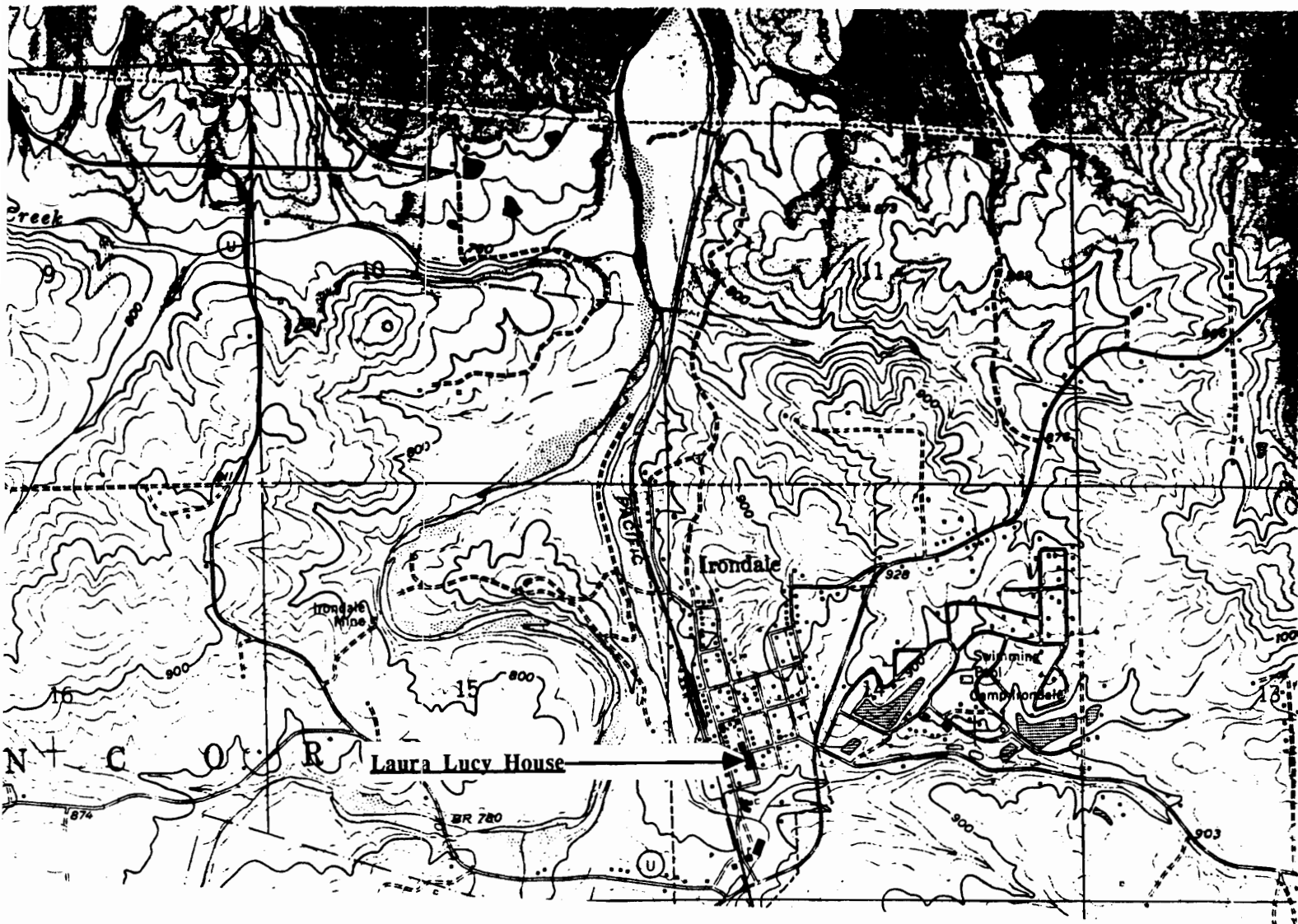
11. FORM PREPARED BY

NAME / TITLE Barbara S. Black - Assistant Historic Preservation Coordinator

ORGANIZATION Meramec Regional Planning Commission

ADDRESS 101 West Tenth Street, Rolla, Missouri 65401

DATE 1986



THE LAURA LUCY HOUSE
Irondale, Mo.

(Washington County Survey)

U. S. G. S. 7.5 Minute Topographic Map
Irondale Quadrangle
Scale: 1:24,000

UTM REFERENCES
Zone: 15
Easting: 704420
Northing: 4189580

WASHINGTON COUNTY SURVEY

REPORT NO. 120



THE LAURA LUCY HOUSE

Concord Township

T36N. R3E. S14.

Irondale, Mo.



WAA5001-077

MISSOURI OFFICE OF HISTORIC PRESERVATION / INVENTORY SURVEY FORM

1. NAME **The Park House**

HISTORIC

AND / OR COMMON

2. LOCATION **T36N. R3E. S14.**

STREET & NUMBER

CITY, TOWN **Irondale**

VICINITY OF **Concord Township**

STATE **Missouri**

CODE **29**

COUNTY **Washington**

CODE **221**

3. CLASSIFICATION

CATEGORY

OWNERSHIP

STATUS

PRESENT USE

☐ district

☐ public

☒ occupied

☐ agriculture

☐ museum

☒ building(s)

☒ private

☐ unoccupied

☐ commercial

☐ park

☐ structure

☐ both

☐ work in progress

☐ educational

☒ private residence

☐ site

PUBLIC ACQUISITION

ACCESSIBLE

☐ entertainment

☐ religious

☐ object

☐ in process

☒ yes: restricted

☐ government

☐ scientific

☐ being considered

☐ yes: unrestricted

☐ industrial

☐ transportation

☒ N/A

☐ no

☐ military

☐ other: _____

4. OWNER OF PROPERTY

NAME

STREET & NUMBER

CITY, TOWN

VICINITY OF

STATE **Missouri**

5. LOCATION OF LEGAL DESCRIPTION

Assessor's Office
Phelps County Courthouse
Rolla, Missouri 65401

6. REPRESENTATION IN EXISTING SURVEYS

TITLE (None)

Determined Eligible?

Yes

No

Federal

State

County

Local

7. DESCRIPTION

CONDITION

CHECK ONE

CHECK ONE

☐ excellent

☐ deteriorated

☒ unaltered

☒ original site

☒ good

☐ ruins

☐ altered

☐ moved

date **June 6, 1986**

☐ fair

☐ unexposed

DESCRIBE THE PRESENT AND ORIGINAL (IF KNOWN) PHYSICAL APPEARANCE

The Park's house is a two story building of a Modified Greek Revival style of architecture. Construction feature of this building include a stone foundation, (painted) weatherboard on the outer walls, and sheets of tin on the roof. The centered front door has sidelights and a transom light; the front porch has a gable overhang.

8. SIGNIFICANCE - Washington County Survey - The Park House

PERIOD	AREAS OF SIGNIFICANCE - CHECK AND JUSTIFY BELOW			
<input type="checkbox"/> prehistoric	<input type="checkbox"/> archeology - prehistoric	<input type="checkbox"/> community planning	<input type="checkbox"/> landscape architecture	<input type="checkbox"/> religion
<input type="checkbox"/> 1400-1499	<input type="checkbox"/> archeology - historic	<input type="checkbox"/> conservation	<input type="checkbox"/> law	<input type="checkbox"/> science
<input type="checkbox"/> 1500-1599	<input type="checkbox"/> agriculture	<input type="checkbox"/> economics	<input type="checkbox"/> literature	<input type="checkbox"/> sculpture
<input type="checkbox"/> 1600-1699	<input checked="" type="checkbox"/> architecture	<input type="checkbox"/> education	<input type="checkbox"/> military	<input type="checkbox"/> social / humanitarian
<input type="checkbox"/> 1700-1799	<input type="checkbox"/> art	<input type="checkbox"/> engineering	<input type="checkbox"/> music	<input type="checkbox"/> theater
<input checked="" type="checkbox"/> 1800-1899	<input type="checkbox"/> commerce	<input type="checkbox"/> exploration / settlement	<input type="checkbox"/> philosophy	<input type="checkbox"/> transportation
<input type="checkbox"/> 1900-	<input type="checkbox"/> communications	<input type="checkbox"/> industry	<input type="checkbox"/> politics / government	<input type="checkbox"/> other (specify)
		<input type="checkbox"/> invention		

SPECIFIC DATES	1886	BUILDER / ARCHITECT	Unknown
----------------	------	---------------------	---------

STATEMENT OF SIGNIFICANCE (IN ONE PARAGRAPH)

Architecture - This building is an example of modified Greek Revival architecture.

9. MAJOR BIBLIOGRAPHICAL REFERENCES

Mrs. Parks

10. GEOGRAPHICAL DATA

ACREAGE OF PROPERTY one lot size QUADRANGLE NAME Irondale Quad SCALE 1:24000
UTM REFERENCES

A

1	5	7	0	4	5	4	0	4	1	8	9	2	8	0
---	---	---	---	---	---	---	---	---	---	---	---	---	---	---

ZONE EASTING NORTHING

C

--	--	--	--	--	--	--	--	--	--	--	--	--	--	--

B

--	--	--	--	--	--	--	--	--	--	--	--	--	--	--

ZONE EASTING NORTHING

D

--	--	--	--	--	--	--	--	--	--	--	--	--	--	--

VERBAL BOUNDARY DESCRIPTION AND JUSTIFICATION The Parks house is located in Concord township at the above referenced UTM coordinates. This location recognizes the building and the parameter of the grounds upon which it rests.

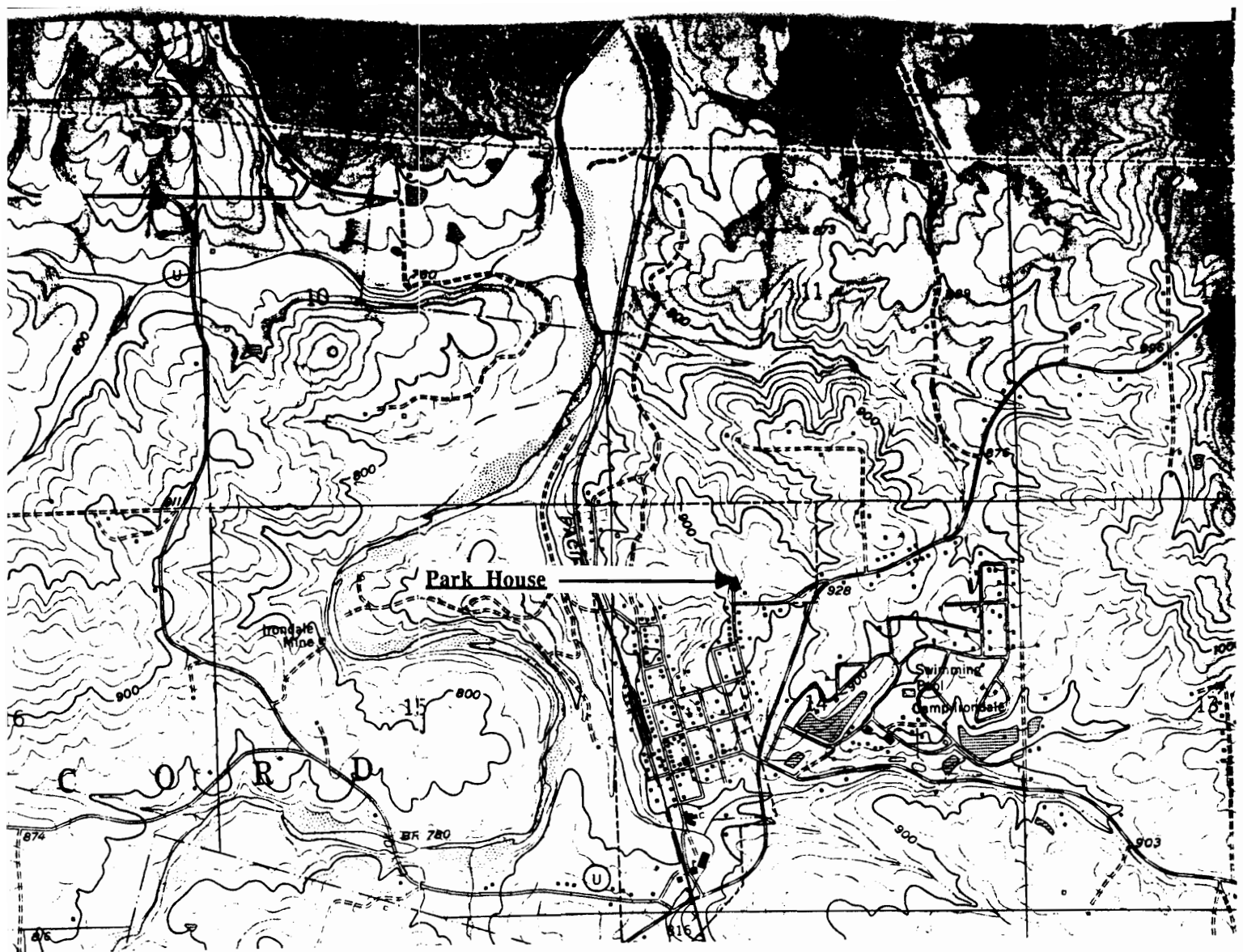
11. FORM PREPARED BY

NAME / TITLE Barbara S. Black - Assistant Historic Preservation Coordinator

ORGANIZATION Meramec Regional Planning Commission

ADDRESS 101 West Tenth Street, Rolla, Missouri 65401

DATE 6-6-86



THE PARK HOUSE
Irondale, Mo.

(Washington County Survey)

U. S. G. S. 7.5 Minute Topographic Map
Irondale Quadrangle
Scale: 1:24,000

UTM REFERENCES
Zone: 15
Easting: 704380
Northing: 4189280

WASHINGTON COUNTY SURVEY

REPORT NO. 113



THE PARK HOUSE

Concord Township

T36N. R3E. S14.

Irondale, Mo.



WAAS001 - 078

MISSOURI OFFICE OF HISTORIC PRESERVATION / INVENTORY SURVEY FORM

1. NAME **The Short House**
 HISTORIC **The McFarland Hotel of Irondale**
 AND / OR COMMON

2. LOCATION **T36N. R3E. S14.**
 STREET & NUMBER
 CITY, TOWN **Irondale** VICINITY OF **Concord Township**
 STATE **Missouri** CODE **29** COUNTY **Washington** CODE **221**

3. CLASSIFICATION

CATEGORY	OWNERSHIP	STATUS	PRESENT USE
<input type="checkbox"/> district	<input type="checkbox"/> public	<input checked="" type="checkbox"/> occupied	<input type="checkbox"/> agriculture
<input checked="" type="checkbox"/> building(s)	<input checked="" type="checkbox"/> private	<input type="checkbox"/> unoccupied	<input type="checkbox"/> commercial
<input type="checkbox"/> structure	<input type="checkbox"/> both	<input type="checkbox"/> work in progress	<input type="checkbox"/> educational
<input type="checkbox"/> site	PUBLIC ACQUISITION	ACCESSIBLE	<input checked="" type="checkbox"/> private residence
<input type="checkbox"/> object	<input type="checkbox"/> in process	<input checked="" type="checkbox"/> yes: restricted	<input type="checkbox"/> entertainment
	<input type="checkbox"/> being considered	<input type="checkbox"/> yes: unrestricted	<input type="checkbox"/> government
	<input checked="" type="checkbox"/> N/A	<input type="checkbox"/> no	<input type="checkbox"/> industrial
			<input type="checkbox"/> military
			<input type="checkbox"/> other: _____

4. OWNER OF PROPERTY

NAME **Mickey & Delmeoon Short**

STREET & NUMBER

CITY, TOWN **Irondale** VICINITY OF **Concord Township** STATE **Missouri**

5. LOCATION OF LEGAL DESCRIPTION

Assessor's Office
 Phelps County Courthouse
 Rolla, Missouri 65401

6. REPRESENTATION IN EXISTING SURVEYS

TITLE (None)	Determined Eligible?	Yes	No	Federal	State	County	Local
--------------	----------------------	-----	----	---------	-------	--------	-------

7. DESCRIPTION

CONDITION	CHECK ONE	CHECK ONE
<input type="checkbox"/> excellent	<input checked="" type="checkbox"/> unaltered	<input checked="" type="checkbox"/> original site
<input checked="" type="checkbox"/> good	<input type="checkbox"/> altered	<input type="checkbox"/> moved date <u>June 6, 1986</u>
<input type="checkbox"/> fair		

DESCRIBE THE PRESENT AND ORIGINAL (IF KNOWN) PHYSICAL APPEARANCE

The Short's house is a two story building with a rear one story addition. This building has a rock foundation, weatherboard on the outer walls, and a shingle roof. There is a pediment overhang porch in front. It was once used as the Irondale hotel. This building is an example of modified Greek Revival architecture.

8. SIGNIFICANCE - Washington County Survey - Short House/McFarlanf Hotel

PERIOD	AREAS OF SIGNIFICANCE - CHECK AND JUSTIFY BELOW				
<input type="checkbox"/> prehistoric	<input type="checkbox"/> archeology - prehistoric	<input type="checkbox"/> community planning	<input type="checkbox"/> landscape architecture	<input type="checkbox"/> religion	
<input type="checkbox"/> 1400-1499	<input type="checkbox"/> archeology - historic	<input type="checkbox"/> conservation	<input type="checkbox"/> law	<input type="checkbox"/> science	
<input type="checkbox"/> 1500-1599	<input type="checkbox"/> agriculture	<input type="checkbox"/> economics	<input type="checkbox"/> literature	<input type="checkbox"/> sculpture	
<input type="checkbox"/> 1600-1699	<input type="checkbox"/> architecture	<input type="checkbox"/> education	<input type="checkbox"/> military	<input type="checkbox"/> social / humanitarian	
<input type="checkbox"/> 1700-1799	<input type="checkbox"/> art	<input type="checkbox"/> engineering	<input type="checkbox"/> music	<input type="checkbox"/> theater	
<input checked="" type="checkbox"/> 1800-1899	<input checked="" type="checkbox"/> commerce	<input type="checkbox"/> exploration / settlement	<input type="checkbox"/> philosophy	<input type="checkbox"/> transportation	
<input type="checkbox"/> 1900-	<input type="checkbox"/> communications	<input type="checkbox"/> industry	<input type="checkbox"/> politics / government	<input type="checkbox"/> other (specify)	
		<input type="checkbox"/> invention			

SPECIFIC DATES	Circa 1886	BUILDER / ARCHITECT	(possibly) McFarland
----------------	------------	---------------------	----------------------

STATEMENT OF SIGNIFICANCE (IN ONE PARAGRAPH)

Commerce - This building may have once been used as the Irondale Hotel.

9. MAJOR BIBLIOGRAPHICAL REFERENCES

Mickey Short

10. GEOGRAPHICAL DATA

ACREAGE OF PROPERTY one lot size QUADRANGLE NAME Irondale Quadrangle SCALE 1:24000
 UTM REFERENCES

A

1	5	7	0	4	3	6	0	4	1	8	9	6	6	0
---	---	---	---	---	---	---	---	---	---	---	---	---	---	---

 ZONE EASTING NORTHING

C

--	--	--	--	--	--	--	--	--	--	--	--	--	--	--

B

--	--	--	--	--	--	--	--	--	--	--	--	--	--	--

 ZONE EASTING NORTHING

D

--	--	--	--	--	--	--	--	--	--	--	--	--	--	--

VERBAL BOUNDARY DESCRIPTION AND JUSTIFICATION The Short's house is located in Concord township at the above referenced UTM coordinates. This location recognizes the building and the parameter of the grounds upon which it rests.

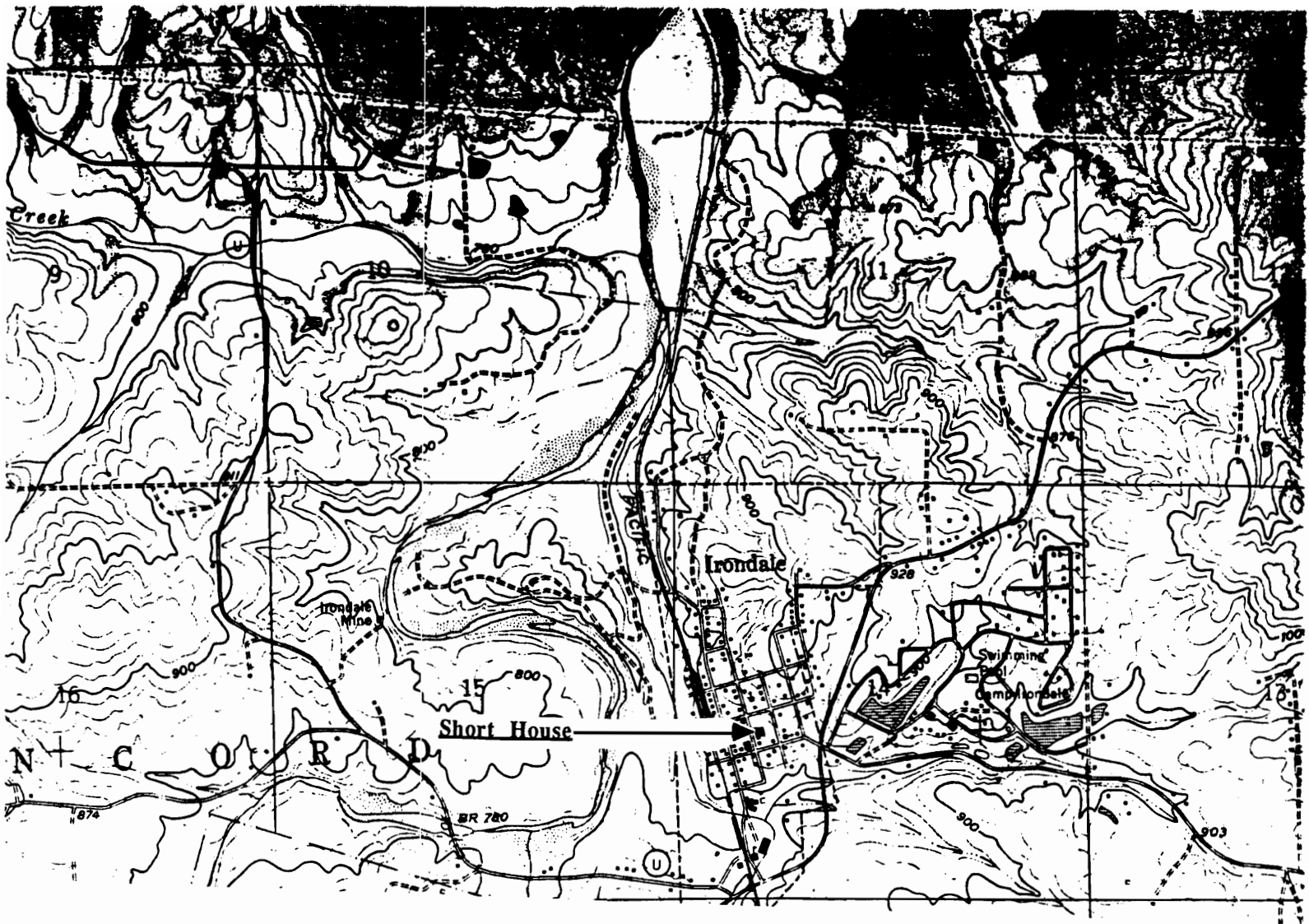
11. FORM PREPARED BY

NAME / TITLE Barbara S. Black - Assistant Historic Preservation Coordinator

ORGANIZATION Meramec Regional Planning Commission

ADDRESS 101 West Tenth Street, Rolla, Missouri 65401

DATE 6-6-86



THE SHORT HOUSE
Irondale, Mo.

(Washington County Survey)

U. S. G. S. 7.5 Minute Topographic Map
Irondale Quadrangle
Scale: 1:24,000

UTM REFERENCES
Zone: 15
Easting: 704360
Northing: 4189660

WASHINGTON COUNTY SURVEY

REPORT NO. 108



THE SHORT HOUSE

Concord Township

T36N. R3E. S14.

Irondale, Mo.



W A A S 0 0 1 - 0 7 9

MISSOURI OFFICE OF HISTORIC PRESERVATION / INVENTORY SURVEY FORM

1. NAME The Smaltz House

HISTORIC

AND / OR COMMON

2. LOCATION T36N. R3E. SS14.

STREET & NUMBER

CITY, TOWN Irondale

VICINITY OF Concord Township

STATE Missouri

CODE 29

COUNTY Washington

CODE 221

3. CLASSIFICATION

CATEGORY

OWNERSHIP

STATUS

PRESENT USE

__ district

__ public

__ occupied

__ agriculture

__ museum

☒ building(s)

☒ private

☒ unoccupied

__ commercial

__ park

__ structure

__ both

__ work in progress

__ educational

__ private residence

__ site

PUBLIC ACQUISITION

ACCESSIBLE

__ entertainment

__ religious

__ object

__ in process

☒ yes: restricted

__ government

__ scientific

__ being considered

__ yes: unrestricted

__ industrial

__ transportation

☒ N/A

__ no

__ military

__ other: _____

4. OWNER OF PROPERTY

NAME

STREET & NUMBER

CITY, TOWN

VICINITY OF

STATE Missouri

5. LOCATION OF LEGAL DESCRIPTION

Assessor's Office
Phelps County Courthouse
Rolla, Missouri 65401

6. REPRESENTATION IN EXISTING SURVEYS

TITLE (None)

Determined Eligible?

Yes

No

Federal

State

County

Local

7. DESCRIPTION

CONDITION

☒ deteriorated

CHECK ONE

☒ unaltered

CHECK ONE

☒ original site

__ excellent

__ ruins

__ altered

__ moved

date June, 1986

__ good

__ fair

__ unexposed

DESCRIBE THE PRESENT AND ORIGINAL (IF KNOWN) PHYSICAL APPEARANCE

This is a two story building which is a Vernacular style of architecture. It has a rock foundation and a tin roof. The outer walls have been covered in rolled asphalt material. Upper story windows are of simple sash style with six over six light panes.

8. SIGNIFICANCE - Washington County Survey - Walter Smaltz II

PERIOD	AREAS OF SIGNIFICANCE - CHECK AND JUSTIFY BELOW			
<input type="checkbox"/> prehistoric	<input type="checkbox"/> archeology - prehistoric	<input checked="" type="checkbox"/> community planning	<input type="checkbox"/> landscape architecture	<input type="checkbox"/> religion
<input type="checkbox"/> 1400-1499	<input type="checkbox"/> archeology - historic	<input type="checkbox"/> conservation	<input type="checkbox"/> law	<input type="checkbox"/> science
<input type="checkbox"/> 1500-1599	<input type="checkbox"/> agriculture	<input type="checkbox"/> economics	<input type="checkbox"/> literature	<input type="checkbox"/> sculpture
<input type="checkbox"/> 1600-1699	<input type="checkbox"/> architecture	<input type="checkbox"/> education	<input type="checkbox"/> military	<input type="checkbox"/> social / humanitarian
<input type="checkbox"/> 1700-1799	<input type="checkbox"/> art	<input type="checkbox"/> engineering	<input type="checkbox"/> music	<input type="checkbox"/> theater
<input checked="" type="checkbox"/> 1800-1899	<input type="checkbox"/> commerce	<input type="checkbox"/> exploration / settlement	<input type="checkbox"/> philosophy	<input type="checkbox"/> transportation
<input type="checkbox"/> 1900-	<input type="checkbox"/> communications	<input type="checkbox"/> industry	<input type="checkbox"/> politics / government	<input type="checkbox"/> other (specify)
		<input type="checkbox"/> invention		

SPECIFIC DATES Circa 1890 BUILDER / ARCHITECT Walter Smaltz

STATEMENT OF SIGNIFICANCE (IN ONE PARAGRAPH)

Community - Walter Smaltz was the owner and operator of the first bottling company in Irondale.

9. MAJOR BIBLIOGRAPHICAL REFERENCES

Emma Chapel

10. GEOGRAPHICAL DATA

ACREAGE OF PROPERTY one lot size QUADRANGLE NAME Irondale Quad SCALE 1:24000

UTM REFERENCES

A

1	5	7	0	4	3	8	0
---	---	---	---	---	---	---	---

4	1	8	9	5	2	0
---	---	---	---	---	---	---

ZONE EASTING NORTHING

B

--	--	--	--	--	--	--	--

--	--	--	--	--	--	--	--

--	--	--	--	--	--	--	--

ZONE EASTING NORTHING

C

--	--	--	--	--	--	--	--

--	--	--	--	--	--	--	--

D

--	--	--	--	--	--	--	--

--	--	--	--	--	--	--	--

VERBAL BOUNDARY DESCRIPTION AND JUSTIFICATION The Smaltz house is located in Concord township at the above referenced UTM coordinates. This location recognizes the building and the parameter of the grounds upon which it rests.

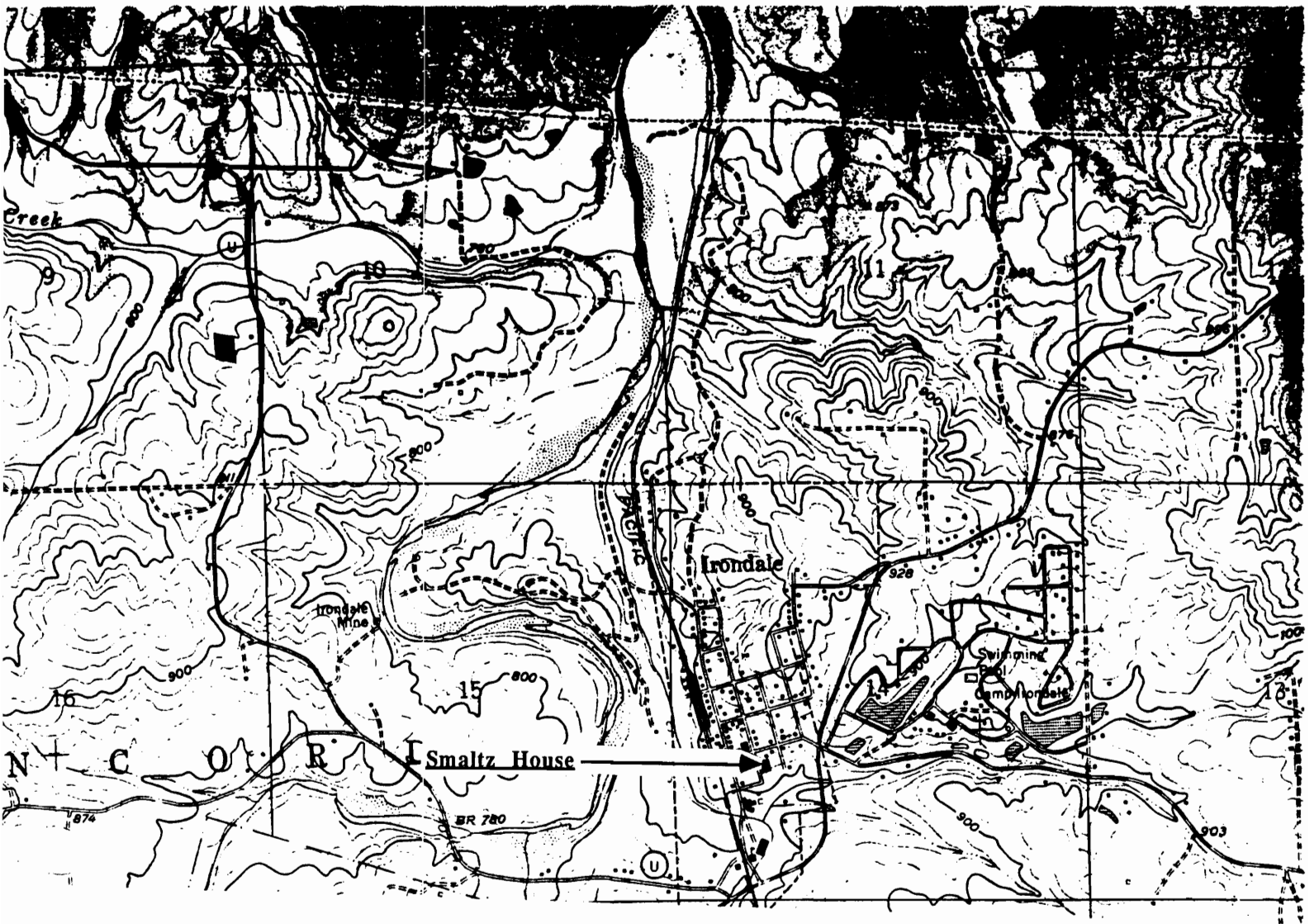
11. FORM PREPARED BY

NAME / TITLE Barbara S. Black - Assistant Historic Preservation Coordinator

ORGANIZATION Meramec Regional Planning Commission

ADDRESS 101 West Tenth Street, Rolla, Missouri 65401

DATE June, 1986



THE SMALTZ HOUSE
Irondale, Mo.

(Washington County Survey)

U. S. G. S. 7.5 Minute Topographic Map
Irondale Quadrangle
Scale: 1:24,000

UTM REFERENCES

Zone: 15
Easting: 704380
Northing: 4189520

WASHINGTON COUNTY SURVEY

REPORT NO. 109



THE SMALTZ HOUSE

Concord Township

T36N. R3E. S14.

Irondale, Mo.



WAAS001-080

MISSOURI OFFICE OF HISTORIC PRESERVATION / INVENTORY SURVEY FORM

1. NAME **The Walter Smaltz House**

HISTORIC

AND / OR COMMON

2. LOCATION **T36N. R3E.. S14.**

STREET & NUMBER

CITY, TOWN **Irondale**

VICINITY OF **Concord Township**

STATE **Missouri**

CODE **29**

COUNTY **Washington**

CODE **221**

3. CLASSIFICATION

CATEGORY

OWNERSHIP

STATUS

PRESENT USE

☐ district

☐ public

☐ occupied

☐ agriculture

☐ museum

☒ building(s)

☒ private

☒ unoccupied

☐ commercial

☐ park

☐ structure

☐ both

☐ work in progress

☐ educational

☐ private residence

☐ site

PUBLIC ACQUISITION

ACCESSIBLE

☐ entertainment

☐ religious

☐ object

☐ in process

☒ yes: restricted

☐ government

☐ scientific

☐ being considered

☐ yes: unrestricted

☐ industrial

☐ transportation

☒ N/A

☐ no

☐ military

☐ other: _____

4. OWNER OF PROPERTY

NAME

STREET & NUMBER

CITY, TOWN

VICINITY OF

STATE **Missouri**

5. LOCATION OF LEGAL DESCRIPTION

Assessor's Office
Phelps County Courthouse
Rolla, Missouri 65401

6. REPRESENTATION IN EXISTING SURVEYS

TITLE (None)

Determined Eligible?

Yes

No

Federal

State

County

Local

7. DESCRIPTION

CONDITION

CHECK ONE

CHECK ONE

☐ excellent

☐ deteriorated

☒ unaltered

☒ original site

☐ good

☒ ruins

☐ altered

☐ moved

date **June, 1986**

☐ fair

☐ unexposed

DESCRIBE THE PRESENT AND ORIGINAL (IF KNOWN) PHYSICAL APPEARANCE

The Smaltz house is one of the older houses in Irondale. It is a two story structure of a rectangular plan shape. It has a rock foundation, weatherboard construction, and a tin roof. The front door has sidelights and a transom light. The small porch has a pediment overhang roof. Windows are of simple sash design with six over six lights. The Smaltz house is an example of Modified Greek Revival architecture.

8. SIGNIFICANCE - Washington County Survey - Smaltz

PERIOD	AREAS OF SIGNIFICANCE - CHECK AND JUSTIFY BELOW			
<input type="checkbox"/> prehistoric	<input type="checkbox"/> archeology - prehistoric	<input checked="" type="checkbox"/> community planning	<input type="checkbox"/> landscape architecture	<input type="checkbox"/> religion
<input type="checkbox"/> 1400-1499	<input type="checkbox"/> archeology - historic	<input type="checkbox"/> conservation	<input type="checkbox"/> law	<input type="checkbox"/> science
<input type="checkbox"/> 1500-1599	<input type="checkbox"/> agriculture	<input type="checkbox"/> economics	<input type="checkbox"/> literature	<input type="checkbox"/> sculpture
<input type="checkbox"/> 1600-1699	<input type="checkbox"/> architecture	<input type="checkbox"/> education	<input type="checkbox"/> military	<input type="checkbox"/> social / humanitarian
<input type="checkbox"/> 1700-1799	<input type="checkbox"/> art	<input type="checkbox"/> engineering	<input type="checkbox"/> music	<input type="checkbox"/> theater
<input checked="" type="checkbox"/> 1800-1899	<input checked="" type="checkbox"/> commerce	<input type="checkbox"/> exploration / settlement	<input type="checkbox"/> philosophy	<input type="checkbox"/> transportation
<input type="checkbox"/> 1900-	<input type="checkbox"/> communications	<input type="checkbox"/> industry	<input type="checkbox"/> politics / government	<input type="checkbox"/> other (specify)
		<input type="checkbox"/> invention		

SPECIFIC DATES Circa 1870 BUILDER / ARCHITECT Walter Smaltz

STATEMENT OF SIGNIFICANCE (IN ONE PARAGRAPH)

Commerce/Community - Walter Smaltz started the first bottling company in Irondale.

9. MAJOR BIBLIOGRAPHICAL REFERENCES

Emma Chapel

10. GEOGRAPHICAL DATA

ACREAGE OF PROPERTY unknown QUADRANGLE NAME Irondale Quad SCALE 1:24000
UTM REFERENCES

<p>A</p> <table border="1" style="display: inline-table; text-align: center;"> <tr> <td>1</td><td>5</td><td>7</td><td>0</td><td>4</td><td>1</td><td>6</td><td>0</td><td>4</td><td>1</td><td>8</td><td>9</td><td>5</td><td>6</td><td>0</td> </tr> <tr> <td colspan="3">ZONE</td> <td colspan="3">EASTING</td> <td colspan="6">NORTHING</td> </tr> </table>	1	5	7	0	4	1	6	0	4	1	8	9	5	6	0	ZONE			EASTING			NORTHING						<p>B</p> <table border="1" style="display: inline-table; text-align: center;"> <tr> <td></td><td></td><td></td><td></td><td></td><td></td><td></td><td></td><td></td><td></td><td></td><td></td><td></td><td></td><td></td> </tr> <tr> <td colspan="3">ZONE</td> <td colspan="3">EASTING</td> <td colspan="6">NORTHING</td> </tr> </table>																ZONE			EASTING			NORTHING					
1	5	7	0	4	1	6	0	4	1	8	9	5	6	0																																									
ZONE			EASTING			NORTHING																																																	
ZONE			EASTING			NORTHING																																																	
<p>C</p> <table border="1" style="display: inline-table; text-align: center;"> <tr> <td></td><td></td><td></td><td></td><td></td><td></td><td></td><td></td><td></td><td></td><td></td><td></td><td></td><td></td><td></td> </tr> <tr> <td colspan="3">ZONE</td> <td colspan="3">EASTING</td> <td colspan="6">NORTHING</td> </tr> </table>																ZONE			EASTING			NORTHING						<p>D</p> <table border="1" style="display: inline-table; text-align: center;"> <tr> <td></td><td></td><td></td><td></td><td></td><td></td><td></td><td></td><td></td><td></td><td></td><td></td><td></td><td></td><td></td> </tr> <tr> <td colspan="3">ZONE</td> <td colspan="3">EASTING</td> <td colspan="6">NORTHING</td> </tr> </table>																ZONE			EASTING			NORTHING					
ZONE			EASTING			NORTHING																																																	
ZONE			EASTING			NORTHING																																																	

VERBAL BOUNDARY DESCRIPTION AND JUSTIFICATION The Smaltz house is located in Concord township at the above referenced UTM coordinates. This location recognizes the building and the parameter of the grounds upon which it rests.

11. FORM PREPARED BY

NAME / TITLE Barbara S. Black - Assistant Historic Preservation Coordinator

ORGANIZATION Meramec Regional Planning Commission

ADDRESS 101 West Tenth Street, Rolla, Missouri 65401

DATE 6-86



THE WALTER SMALTZ HOUSE
Irondale, Mo.

(Washington County Survey)

U. S. G. S. 7.5 Minute Topographic Map
Irondale Quadrangle
Scale: 1:24,000

UTM REFERENCES

Zone: 15
Easting: 704160
Northing: 4189560

WASHINGTON COUNTY SURVEY

REPORT NO. 102



THE WALTER SMALTZ HOUSE

Concord Township

T36N. R3E. S14.

Irondale, Mo.



MISSOURI OFFICE OF HISTORIC PRESERVATION / INVENTORY SURVEY FORM

1. NAME		Koch Building	
HISTORIC			
AND / OR COMMON			
2. LOCATION		T38N. R3E. SUR3039	
STREET & NUMBER		Hwy 47	
CITY, TOWN		Koch	
		VICINITY OF Union Township	
STATE Missouri		CODE 29	COUNTY Washington
		CODE 221	
3. CLASSIFICATION			
CATEGORY	OWNERSHIP	STATUS	PRESENT USE
<input type="checkbox"/> district	<input type="checkbox"/> public	<input type="checkbox"/> occupied	<input type="checkbox"/> agriculture
<input checked="" type="checkbox"/> building(s)	<input checked="" type="checkbox"/> private	<input checked="" type="checkbox"/> unoccupied	<input type="checkbox"/> museum
<input type="checkbox"/> structure	<input type="checkbox"/> both	<input type="checkbox"/> work in progress	<input type="checkbox"/> commercial
<input type="checkbox"/> site	PUBLIC ACQUISITION	ACCESSIBLE	<input type="checkbox"/> educational
<input type="checkbox"/> object	<input type="checkbox"/> in process	<input checked="" type="checkbox"/> yes: restricted	<input type="checkbox"/> entertainment
	<input type="checkbox"/> being considered	<input type="checkbox"/> yes: unrestricted	<input type="checkbox"/> government
	<input checked="" type="checkbox"/> N/A	<input type="checkbox"/> no	<input type="checkbox"/> industrial
			<input type="checkbox"/> military
			<input type="checkbox"/> other: _____
4. OWNER OF PROPERTY			
NAME			
STREET & NUMBER			
CITY, TOWN		VICINITY OF	
		STATE Missouri	
5. LOCATION OF LEGAL DESCRIPTION			
Assessor's Office Phelps County Courthouse Rolla, Missouri 65401			
6. REPRESENTATION IN EXISTING SURVEYS			
TITLE (None)	Determined Eligible?	Yes	No
		Federal	State
		County	Local
7. DESCRIPTION			
CONDITION	CHECK ONE	CHECK ONE	
<input type="checkbox"/> excellent	<input checked="" type="checkbox"/> unaltered	<input checked="" type="checkbox"/> original site	
<input type="checkbox"/> good	<input type="checkbox"/> altered	<input type="checkbox"/> moved	
<input checked="" type="checkbox"/> fair		date June 1986	

DESCRIBE THE PRESENT AND ORIGINAL (IF KNOWN) PHYSICAL APPEARANCE

The Koch house is a two story building with a rear section addition. It rests upon a stone foundation and has a simple gable pitch roofline. The roof is covered with tin and the outer walls are covered in rolled asphalt siding. The front door is off-centered and is flanked by simple sash windows of two over two panes. This building is an example of Utilitarian architecture.

8. SIGNIFICANCE - Washington County Survey - Koch Building

PERIOD	AREAS OF SIGNIFICANCE - CHECK AND JUSTIFY BELOW			
<input type="checkbox"/> prehistoric	<input type="checkbox"/> archeology - prehistoric	<input type="checkbox"/> community planning	<input type="checkbox"/> landscape architecture	<input type="checkbox"/> religion
<input type="checkbox"/> 1400-1499	<input type="checkbox"/> archeology - historic	<input type="checkbox"/> conservation	<input type="checkbox"/> law	<input type="checkbox"/> science
<input type="checkbox"/> 1500-1599	<input type="checkbox"/> agriculture	<input type="checkbox"/> economics	<input type="checkbox"/> literature	<input type="checkbox"/> sculpture
<input type="checkbox"/> 1600-1699	<input checked="" type="checkbox"/> architecture	<input type="checkbox"/> education	<input type="checkbox"/> military	<input type="checkbox"/> social / humanitarian
<input type="checkbox"/> 1700-1799	<input type="checkbox"/> art	<input type="checkbox"/> engineering	<input type="checkbox"/> music	<input type="checkbox"/> theater
<input checked="" type="checkbox"/> 1800-1899	<input type="checkbox"/> commerce	<input type="checkbox"/> exploration / settlement	<input type="checkbox"/> philosophy	<input type="checkbox"/> transportation
<input type="checkbox"/> 1900-	<input type="checkbox"/> communications	<input type="checkbox"/> industry	<input type="checkbox"/> politics / government	<input type="checkbox"/> other (specify)
		<input type="checkbox"/> invention		

SPECIFIC DATES Circa 1900 BUILDER / ARCHITECT Unknown

STATEMENT OF SIGNIFICANCE (IN ONE PARAGRAPH)

Architecture - This building is an example of Utilitarian architecture.

9. MAJOR BIBLIOGRAPHICAL REFERENCES

Roseann Koch

10. GEOGRAPHICAL DATA

ACREAGE OF PROPERTY Unknown QUADRANGLE NAME Tiff Quad SCALE 1:24000
UTM REFERENCES

A

1	5	6	9	9	7	4	0	4	2	0	8	2	6	0
---	---	---	---	---	---	---	---	---	---	---	---	---	---	---

ZONE EASTING NORTHING

B

--	--	--	--	--	--	--	--	--	--	--	--	--	--	--

ZONE EASTING NORTHING

C

--	--	--	--	--	--	--	--	--	--	--	--	--	--	--

D

--	--	--	--	--	--	--	--	--	--	--	--	--	--	--

VERBAL BOUNDARY DESCRIPTION AND JUSTIFICATION The Koch building is located in Union township at the above referenced UTM coordinates. This location recognizes the building and the parameter of the grounds upon which it rests.

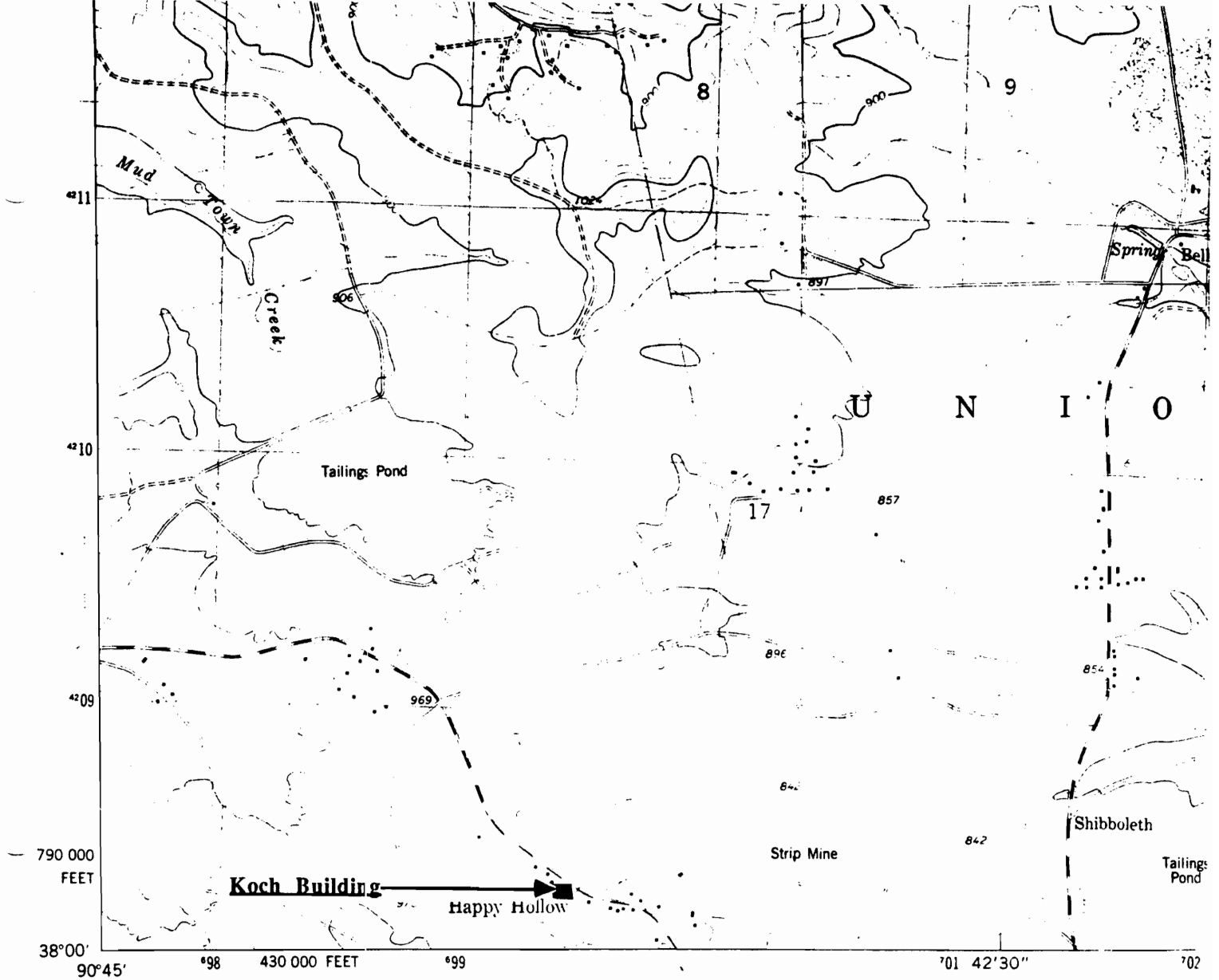
11. FORM PREPARED BY

NAME / TITLE Barbara S. Black - Assistant Historic Preservation Coordinatpr

ORGANIZATION Meramec Regional Planning Commission

ADDRESS 101 West Tenth Street, Rolla, Missouri 65401

DATE 6-1986



KOCH BUILDING Koch, Mo.

(Washington County Survey)

U. S. G. S. 7.5 Minute Topographic Map
Tiff Quadrangle
Scale: 1:24,000

UTM REFERENCES

Zone: 15
Easting: 699740
Northing: 4208260

WASHINGTON COUNTY SURVEY

REPORT NO. 65



KOCH BUILDING

Union Township

T38N. R3E. S20.

Koch, Mo.



WAAS001-082

MISSOURI OFFICE OF HISTORIC PRESERVATION / INVENTORY SURVEY FORM

1. NAME **The Koch Store**

HISTORIC

AND / OR COMMON

2. LOCATION **T38N. R3E. S20.**

STREET & NUMBER **Hwy 47**

CITY, TOWN **Koch**

VICINITY OF **Union Township**

STATE **Missouri**

CODE **29**

COUNTY **Washington**

CODE **221**

3. CLASSIFICATION

CATEGORY	OWNERSHIP	STATUS	PRESENT USE	
<input type="checkbox"/> district	<input type="checkbox"/> public	<input type="checkbox"/> occupied	<input type="checkbox"/> agriculture	<input type="checkbox"/> museum
<input checked="" type="checkbox"/> building(s)	<input checked="" type="checkbox"/> private	<input type="checkbox"/> unoccupied	<input type="checkbox"/> commercial	<input type="checkbox"/> park
<input type="checkbox"/> structure	<input type="checkbox"/> both	<input type="checkbox"/> work in progress	<input type="checkbox"/> educational	<input type="checkbox"/> private residence
<input type="checkbox"/> site	PUBLIC ACQUISITION	ACCESSIBLE	<input type="checkbox"/> entertainment	<input type="checkbox"/> religious
<input type="checkbox"/> object	<input type="checkbox"/> in process	<input checked="" type="checkbox"/> yes: restricted	<input type="checkbox"/> government	<input type="checkbox"/> scientific
	<input type="checkbox"/> being considered	<input type="checkbox"/> yes: unrestricted	<input type="checkbox"/> industrial	<input type="checkbox"/> transportation
	<input checked="" type="checkbox"/> N/A	<input type="checkbox"/> no	<input type="checkbox"/> military	<input type="checkbox"/> other: _____

4. OWNER OF PROPERTY

NAME **Boots Koch**

STREET & NUMBER

CITY, TOWN **Koch**

VICINITY OF **STATE Missouri**

5. LOCATION OF LEGAL DESCRIPTION

Assessor's Office
Phelps County Courthouse
Rolla, Missouri 65401

6. REPRESENTATION IN EXISTING SURVEYS

TITLE (None)	Determined Eligible?	Yes	No	Federal	State	County	Local
--------------	----------------------	-----	----	---------	-------	--------	-------

7. DESCRIPTION

CONDITION		CHECK ONE	CHECK ONE
<input type="checkbox"/> excellent	<input checked="" type="checkbox"/> deteriorated	<input checked="" type="checkbox"/> unaltered	<input checked="" type="checkbox"/> original site
<input type="checkbox"/> good	<input type="checkbox"/> ruins	<input type="checkbox"/> altered	<input type="checkbox"/> moved
<input type="checkbox"/> fair	<input type="checkbox"/> unexposed		date May, 1986

DESCRIBE THE PRESENT AND ORIGINAL (IF KNOWN) PHYSICAL APPEARANCE

This building was once used as the Koch store; it is now in a delapidated condition and is used only for storage. This structure has a cement foundation, a frame construction, and a tin roof; the outer walls are covered in sheets of rolled asphalt. This building is an example of Vernacular architecture.

AREAS OF SIGNIFICANCE - CHECK AND JUSTIFY BELOW

<input type="checkbox"/> prehistoric	<input type="checkbox"/> archeology - prehistoric	<input type="checkbox"/> community planning	<input type="checkbox"/> landscape architecture	<input type="checkbox"/> religion
<input type="checkbox"/> 1400-1499	<input type="checkbox"/> archeology - historic	<input type="checkbox"/> conservation	<input type="checkbox"/> law	<input type="checkbox"/> science
<input type="checkbox"/> 1500-1599	<input type="checkbox"/> agriculture	<input type="checkbox"/> economics	<input type="checkbox"/> literature	<input type="checkbox"/> sculpture
<input type="checkbox"/> 1600-1699	<input type="checkbox"/> architecture	<input type="checkbox"/> education	<input type="checkbox"/> military	<input type="checkbox"/> social / humanitarian
<input type="checkbox"/> 1700-1799	<input type="checkbox"/> art	<input type="checkbox"/> engineering	<input type="checkbox"/> music	<input type="checkbox"/> theater
<input type="checkbox"/> 1800-1899	<input checked="" type="checkbox"/> commerce	<input type="checkbox"/> exploration / settlement	<input type="checkbox"/> philosophy	<input type="checkbox"/> transportation
<input checked="" type="checkbox"/> 1900-	<input type="checkbox"/> communications	<input type="checkbox"/> industry	<input type="checkbox"/> politics / government	<input type="checkbox"/> other (specify)
		<input type="checkbox"/> invention		

SPECIFIC DATES	Circa 1930	BUILDER / ARCHITECT	Anthony Koch
-----------------------	-------------------	----------------------------	---------------------

STATEMENT OF SIGNIFICANCE (IN ONE PARAGRAPH)

Commerce - This building was once used as the Koch store.

9. MAJOR BIBLIOGRAPHICAL REFERENCES

Roseann Koch

10. GEOGRAPHICAL DATA

ACREAGE OF PROPERTY approx 26 acres QUADRANGLE NAME Tiff Quad SCALE 1:24000
UTM REFERENCES

A

1	5	6	9	9	7	0	0	4	2	0	8	2	0	0
ZONE		EASTING				NORTHING								

B

ZONE		EASTING				NORTHING								

C

ZONE		EASTING				NORTHING								

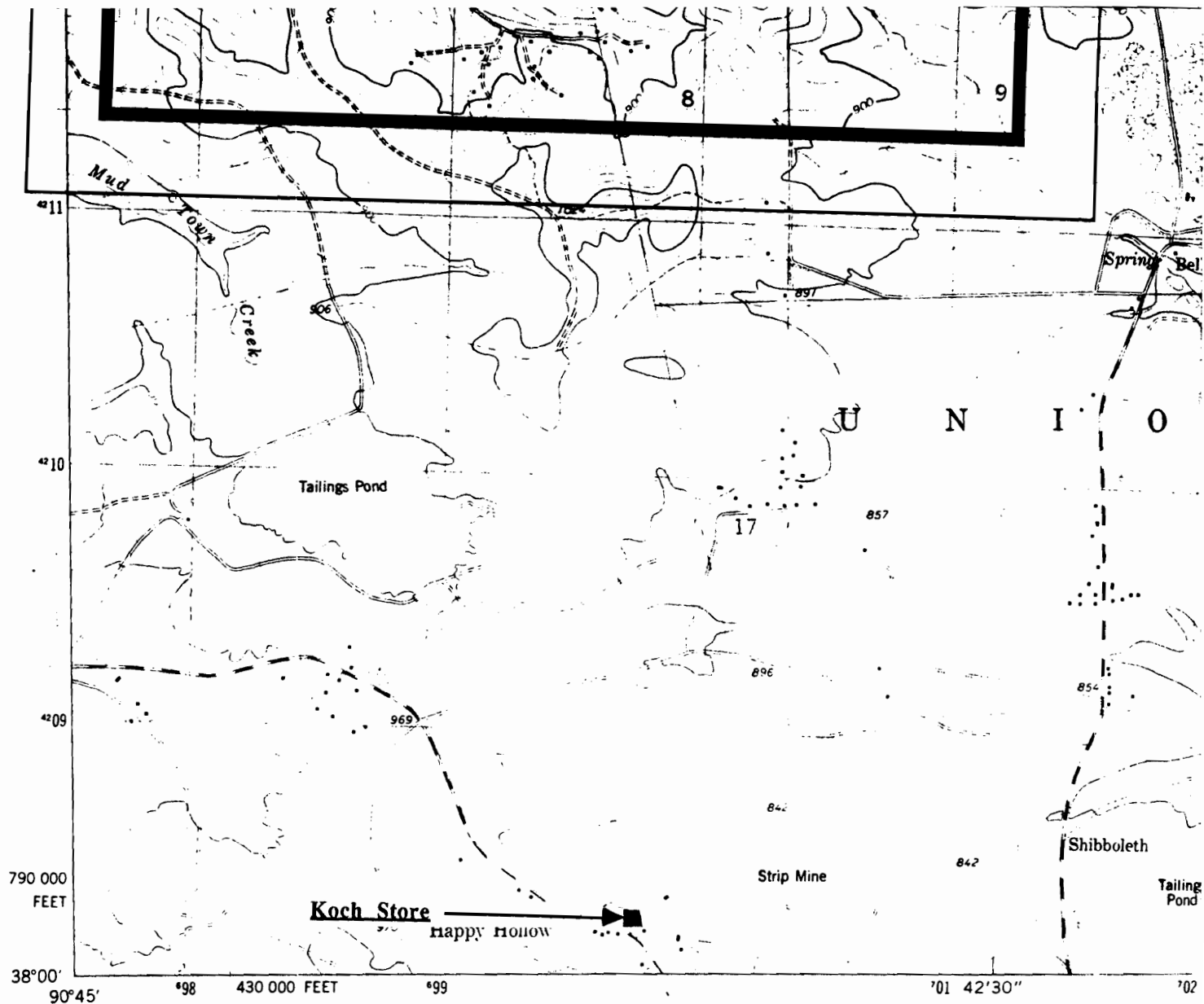
D

ZONE		EASTING				NORTHING								

VERBAL BOUNDARY DESCRIPTION AND JUSTIFICATION The Koch Store is located in Union township at the above referenced UTM coordinates. This location recognizes the building and the parameter of the grounds upon which it rests.

11. FORM PREPARED BY

NAME / TITLE	Barbara S. Black - Assistant Historic Preservation Coordinator
ORGANIZATION	Meramec Regional Planning Commission
ADDRESS	101 West Tenth Street, Rolla, Missouri 65401



KOCH STORE
Koch, Mo.

(Washington County Survey)

U. S. G. S. 7.5 Minute Topographic Map
Tiff Quadrangle
Scale: 1:24,000

UTM REFERENCES
Zone: 15
Easting: 699700
Northing: 4208200

WASHINGTON COUNTY SURVEY

REPORT NO. 69



KOCH STORE

Union Township

T38N. R3E. S20.

Koch, Mo.



WAAS001-083

MISSOURI OFFICE OF HISTORIC PRESERVATION / INVENTORY SURVEY FORM

1. NAME The Anthony Koch House

HISTORIC Harry Daperans House

AND / OR COMMON The Tony Koch House (The Old House)

2. LOCATION T38N. R3E. S20.

STREET & NUMBER Hwy 49

CITY, TOWN Koch

VICINITY OF Union Township

STATE Missouri

CODE 29

COUNTY Washington

CODE 221

3. CLASSIFICATION

CATEGORY

district

☒ building(s)

structure

site

object

OWNERSHIP

public

☒ private

both

PUBLIC ACQUISITION

in process

being considered

☒ N/A

STATUS

occupied

☒ unoccupied

work in progress

ACCESSIBLE

☒ yes: restricted

yes: unrestricted

no

PRESENT USE

agriculture

commercial

educational

entertainment

government

industrial

military

museum

park

private residence

religious

scientific

transportation

other: _____

4. OWNER OF PROPERTY

NAME "Boots" & Clarice Koch

STREET & NUMBER

CITY, TOWN Koch

VICINITY OF Union Township

STATE Missouri

5. LOCATION OF LEGAL DESCRIPTION

Assessor's Office
Phelps County Courthouse
Rolla, Missouri 65401

6. REPRESENTATION IN EXISTING SURVEYS

TITLE (None) **Determined Eligible?** Yes No **Federal** State County Local

7. DESCRIPTION

CONDITION

excellent

good

fair

☒ deteriorated

ruins

unexposed

CHECK ONE

☒ unaltered

altered

CHECK ONE

☒ original site

moved

date June 2, 1986

DESCRIBE THE PRESENT AND ORIGINAL (IF KNOWN) PHYSICAL APPEARANCE

The Tony Koch house is a two story building of an irregular plan shape; the floor plan includes eight rooms and a bath. This building has a cement rubble foundation, a shingled roof, and rolled asphalt on the outer walls. Its most unique feature is its oriel window projecting from the front face of the building; the front porch has wood columns. The Koch house is an example of Vernacular Gothic Revival architecture.

8. SIGNIFICANCE - Washington County Survey - The Tony Koch House

PERIOD	AREAS OF SIGNIFICANCE - CHECK AND JUSTIFY BELOW				
<input type="checkbox"/> prehistoric	<input type="checkbox"/> archeology - prehistoric	<input type="checkbox"/> community planning	<input type="checkbox"/> landscape architecture	<input type="checkbox"/> religion	
<input type="checkbox"/> 1400-1499	<input type="checkbox"/> archeology - historic	<input type="checkbox"/> conservation	<input type="checkbox"/> law	<input type="checkbox"/> science	
<input type="checkbox"/> 1500-1599	<input type="checkbox"/> agriculture	<input type="checkbox"/> economics	<input type="checkbox"/> literature	<input type="checkbox"/> sculpture	
<input type="checkbox"/> 1600-1699	<input checked="" type="checkbox"/> architecture	<input type="checkbox"/> education	<input type="checkbox"/> military	<input type="checkbox"/> social / humanitarian	
<input type="checkbox"/> 1700-1799	<input type="checkbox"/> art	<input type="checkbox"/> engineering	<input type="checkbox"/> music	<input type="checkbox"/> theater	
<input type="checkbox"/> 1800-1899	<input type="checkbox"/> commerce	<input type="checkbox"/> exploration / settlement	<input type="checkbox"/> philosophy	<input type="checkbox"/> transportation	
<input checked="" type="checkbox"/> 1900-	<input type="checkbox"/> communications	<input type="checkbox"/> industry	<input type="checkbox"/> politics / government	<input type="checkbox"/> other (specify)	
		<input type="checkbox"/> invention			

SPECIFIC DATES Circa 1915 BUILDER / ARCHITECT (possibly) Harry Daperans

STATEMENT OF SIGNIFICANCE (IN ONE PARAGRAPH)

Architecture - The Koch house is an unusual example of Gothic Revival architecture in this area.

9. MAJOR BIBLIOGRAPHICAL REFERENCES

Clarice Koch
Koch

10. GEOGRAPHICAL DATA

ACREAGE OF PROPERTY 33 acres QUADRANGLE NAME Tiff Quad SCALE 1:24000
UTM REFERENCES

A	<u>1</u> <u>5</u>	<u>6</u> <u>9</u> <u>9</u> <u>6</u> <u>8</u> <u>0</u>	<u>4</u> <u>2</u> <u>0</u> <u>8</u> <u>2</u> <u>2</u> <u>0</u>	B	<u> </u> <u> </u>	<u> </u> <u> </u> <u> </u> <u> </u> <u> </u> <u> </u>	<u> </u> <u> </u> <u> </u> <u> </u> <u> </u> <u> </u>
	ZONE	EASTING	NORTHING		ZONE	EASTING	NORTHING
C	<u> </u> <u> </u>	<u> </u> <u> </u> <u> </u> <u> </u> <u> </u> <u> </u>	<u> </u> <u> </u> <u> </u> <u> </u> <u> </u> <u> </u>	D	<u> </u> <u> </u>	<u> </u> <u> </u> <u> </u> <u> </u> <u> </u> <u> </u>	<u> </u> <u> </u> <u> </u> <u> </u> <u> </u> <u> </u>

VERBAL BOUNDARY DESCRIPTION AND JUSTIFICATION The Tony Koch house is located in Union township at the above referenced UTM coordinates. This location recognizes the building and the parameter of the grounds upon which it rests.

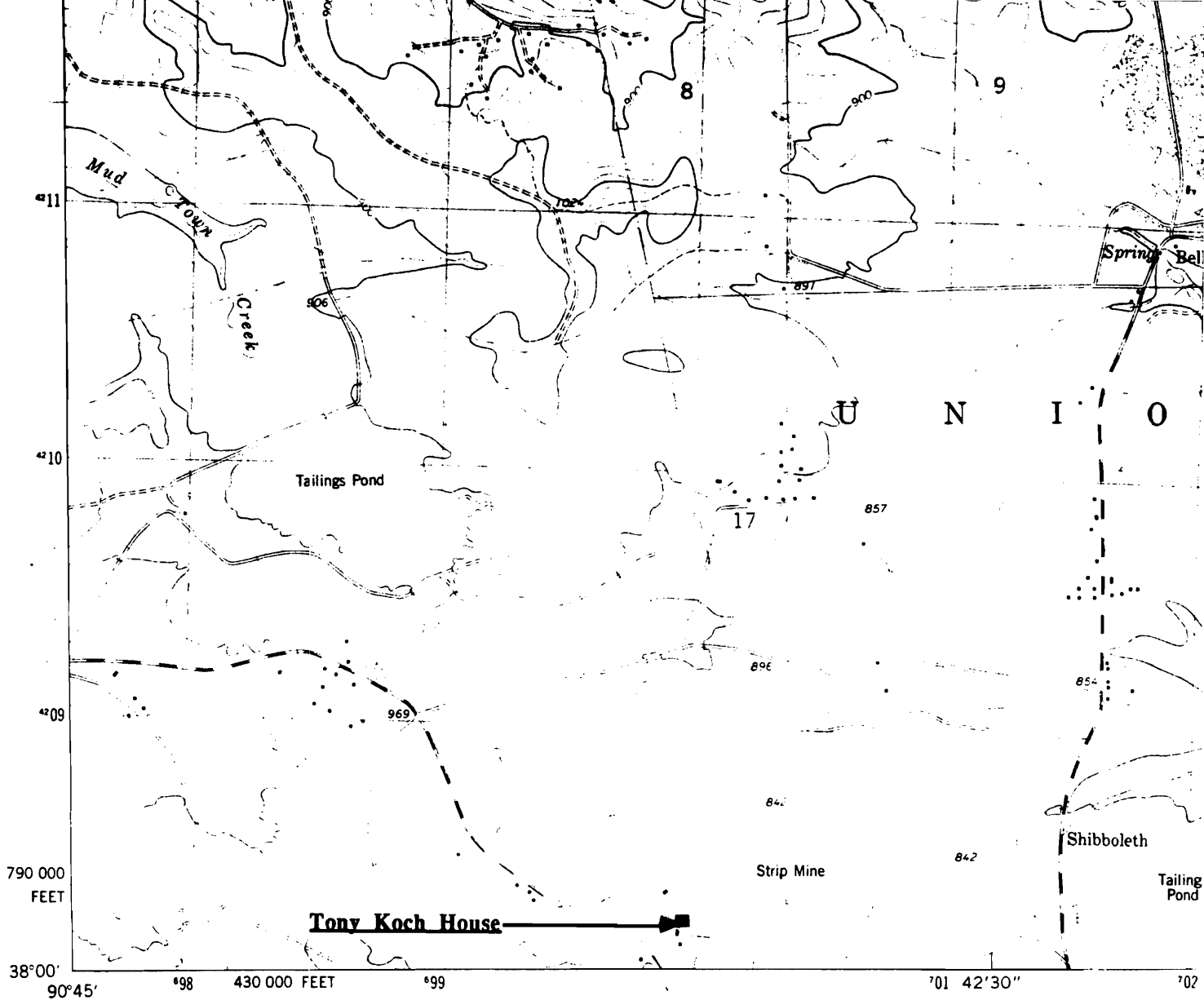
11. FORM PREPARED BY

NAME / TITLE Barbara S. Black - Assistant Historic Preservation Coordinator

ORGANIZATION Meramec Regional Planning Commission

ADDRESS 101 West Tenth Street, Rolla, Missouri 65401

DATE 6-2-86



THE TONY KOCH HOUSE Koch, Mo.

(Washington County Survey)

U. S. G. S. 7.5 Minute Topographic Map
Tiff Quadrangle
Scale: 1:24,000

UTM REFERENCES
Zone: 15
Easting: 699680
Northing: 4208220

WASHINGTON COUNTY SURVEY

REPORT NO. 666



THE TONY KOCH HOUSE

Union Township

T38N. R3E. S28.

Koch, Mo.



W AAS001 - 084

MISSOURI OFFICE OF HISTORIC PRESERVATION / INVENTORY SURVEY FORM

1. NAME **The Boots Koch House**

HISTORIC

AND / OR COMMON

2. LOCATION **T38N. R3E. SUE3039**

STREET & NUMBER

CITY, TOWN **Koch**

VICINITY OF **Union Township**

STATE **Missouri**

CODE **29**

COUNTY **Washington**

CODE **221**

3. CLASSIFICATION

CATEGORY

☐ district

☒ building(s)

☐ structure

☐ site

☐ object

OWNERSHIP

☐ public

☒ private

☐ both

PUBLIC ACQUISITION

☐ in process

☐ being considered

☒ N/A

STATUS

☒ occupied

☐ unoccupied

☐ work in progress

ACCESSIBLE

☒ yes: restricted

☐ yes: unrestricted

☐ no

PRESENT USE

☐ agriculture

☐ commercial

☐ educational

☐ entertainment

☐ government

☐ industrial

☐ military

☐ museum

☐ park

☐ private residence

☐ religious

☐ scientific

☐ transportation

☐ other: _____

4. OWNER OF PROPERTY

NAME **Boots Koch**

STREET & NUMBER

CITY, TOWN **Koch**

VICINITY OF **Union Township** STATE **Missouri**

5. LOCATION OF LEGAL DESCRIPTION

Assessor's Office
Phelps County Courthouse
Rolla, Missouri 65401

6. REPRESENTATION IN EXISTING SURVEYS

TITLE (None)	Determined Eligible?	Yes	No	Federal	State	County	Local

7. DESCRIPTION

CONDITION

☐ excellent

☐ good

☐ fair

☒ deteriorated

☐ ruins

☐ unexposed

CHECK ONE

☒ unaltered

☐ altered

CHECK ONE

☒ original site

☐ moved

date **June 2, 1986**

DESCRIBE THE PRESENT AND ORIGINAL (IF KNOWN) PHYSICAL APPEARANCE

This building is of a log structure architecture. It has a rock foundation , a tin roof and a side brick chimney.

8. SIGNIFICANCE - Washington County Survey - Boot Koch

PERIOD	AREAS OF SIGNIFICANCE - CHECK AND JUSTIFY BELOW			
<input type="checkbox"/> prehistoric	<input type="checkbox"/> archeology - prehistoric	<input type="checkbox"/> community planning	<input type="checkbox"/> landscape architecture	<input type="checkbox"/> religion
<input type="checkbox"/> 1400-1499	<input type="checkbox"/> archeology - historic	<input type="checkbox"/> conservation	<input type="checkbox"/> law	<input type="checkbox"/> science
<input type="checkbox"/> 1500-1599	<input type="checkbox"/> agriculture	<input type="checkbox"/> economics	<input type="checkbox"/> literature	<input type="checkbox"/> sculpture
<input type="checkbox"/> 1600-1699	<input checked="" type="checkbox"/> architecture	<input type="checkbox"/> education	<input type="checkbox"/> military	<input type="checkbox"/> social / humanitarian
<input type="checkbox"/> 1700-1799	<input type="checkbox"/> art	<input type="checkbox"/> engineering	<input type="checkbox"/> music	<input type="checkbox"/> theater
<input type="checkbox"/> 1800-1899	<input type="checkbox"/> commerce	<input type="checkbox"/> exploration / settlement	<input type="checkbox"/> philosophy	<input type="checkbox"/> transportation
<input checked="" type="checkbox"/> 1900-	<input type="checkbox"/> communications	<input type="checkbox"/> industry	<input type="checkbox"/> politics / government	<input type="checkbox"/> other (specify)
		<input type="checkbox"/> invention		

SPECIFIC DATES Circa 1920 BUILDER / ARCHITECT Anothony Koch

STATEMENT OF SIGNIFICANCE (IN ONE PARAGRAPH)

Architecture - This building is an example of log architecture.

9. MAJOR BIBLIOGRAPHICAL REFERENCES

Roseann Koch
Koch, MO

10. GEOGRAPHICAL DATA

ACREAGE OF PROPERTY Unknown QUADRANGLE NAME Tiff Quad SCALE 1:24000
UTM REFERENCES

A

1	5	6	9	9	9	8	0	4	2	0	8	3	6	0
---	---	---	---	---	---	---	---	---	---	---	---	---	---	---

ZONE EASTING NORTHING

B

--	--	--	--	--	--	--	--	--	--	--	--	--	--	--

ZONE EASTING NORTHING

C

--	--	--	--	--	--	--	--	--	--	--	--	--	--	--

D

--	--	--	--	--	--	--	--	--	--	--	--	--	--	--

VERBAL BOUNDARY DESCRIPTION AND JUSTIFICATION The Koch house is located in Union township at the above referenced UTM coordinates. This location recognizes the building and the parameter of the grounds upon which it rests.

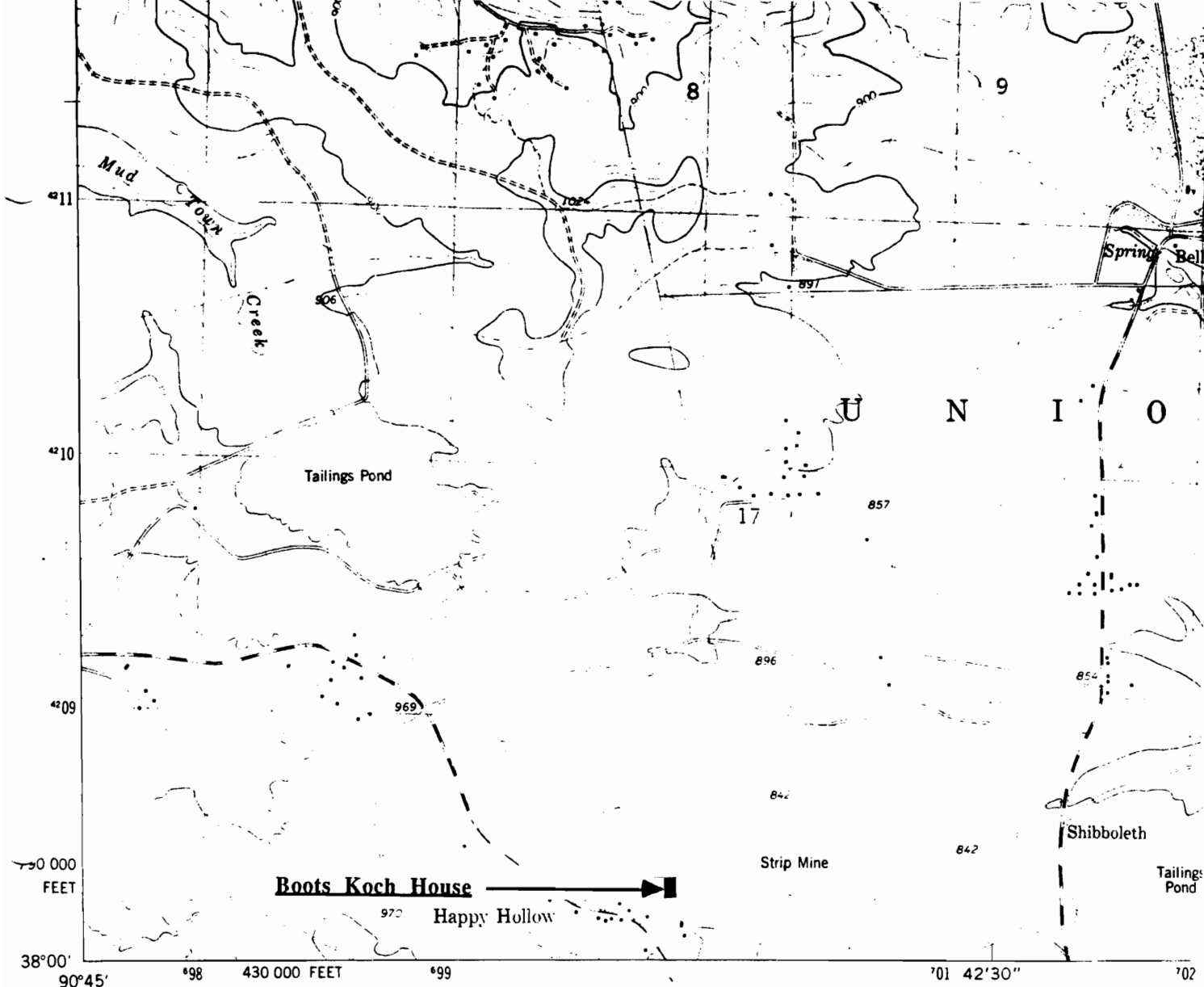
11. FORM PREPARED BY

NAME / TITLE Barbara S. Black - Assistant Historic Preservation Coordinatpr

ORGANIZATION Meramec Regional Planning Commission

ADDRESS 101 West Tenth Street, Rolla, Missouri 65401

DATE 6-2-86



BOOTS KOCH HOUSE
Koch, Mo.

(Washington County Survey)

U. S. G. S. 7.5 Minute Topographic Map
Tiff Quadrangle
Scale: 1:24,000

UTM REFERENCES

Zone: 15
Easting: 699980
Northing: 4208360

WASHINGTON COUNTY SURVEY

REPORT NO. 67



BOOTS KOCH HOUSE

Union Township

T38N. R3E. SUR3039.

Koch, Mo.



WAA5001-085

MISSOURI OFFICE OF HISTORIC PRESERVATION / INVENTORY SURVEY FORM

1. NAME **Koch Granery**

HISTORIC

AND / OR COMMON

2. LOCATION **T38N. R3E. S20.**

STREET & NUMBER

CITY, TOWN **Koch**

VICINITY OF **Union Township**

STATE **Missouri**

CODE **29**

COUNTY **Washington**

CODE **221**

3. CLASSIFICATION

CATEGORY

☐ district
☒ building(s)
☐ structure
☐ site
☐ object

OWNERSHIP

☐ public
☒ private
☐ both
PUBLIC ACQUISITION
☐ in process
☐ being considered
☒ N/A

STATUS

☐ occupied
☒ unoccupied
☐ work in progress
ACCESSIBLE
☒ yes: restricted
☐ yes: unrestricted
☐ no

PRESENT USE

☐ agriculture
☐ commercial
☐ educational
☐ entertainment
☐ government
☐ industrial
☐ military
☐ museum
☐ park
☐ private residence
☐ religious
☐ scientific
☐ transportation
☐ other: _____

4. OWNER OF PROPERTY

NAME **Roseann Koch**

STREET & NUMBER

CITY, TOWN **Koch**

VICINITY OF **Union Township**

STATE **Missouri**

5. LOCATION OF LEGAL DESCRIPTION

Assessor's Office
 Phelps County Courthouse
 Rolla, Missouri 65401

6. REPRESENTATION IN EXISTING SURVEYS

TITLE (None)	Determined Eligible?	Yes	No	Federal	State	County	Local

7. DESCRIPTION

CONDITION

☐ excellent
☐ good
☐ fair
☐ deteriorated
☒ ruins
☐ unexposed

CHECK ONE

☒ unaltered
☐ altered

CHECK ONE

☒ original site
☐ moved date **June 2, 1986**

DESCRIBE THE PRESENT AND ORIGINAL (IF KNOWN) PHYSICAL APPEARANCE

This building was once used as the Koch granery. It is a wooden structure with sheets of rolled asphalt on the roof.

8. SIGNIFICANCE - Washington County Survey - Koch Granery

PERIOD	AREAS OF SIGNIFICANCE - CHECK AND JUSTIFY BELOW				
<input type="checkbox"/> prehistoric	<input type="checkbox"/> archeology - prehistoric	<input type="checkbox"/> community planning	<input type="checkbox"/> landscape architecture	<input type="checkbox"/> religion	
<input type="checkbox"/> 1400-1499	<input type="checkbox"/> archeology - historic	<input type="checkbox"/> conservation	<input type="checkbox"/> law	<input type="checkbox"/> science	
<input type="checkbox"/> 1500-1599	<input checked="" type="checkbox"/> agriculture	<input type="checkbox"/> economics	<input type="checkbox"/> literature	<input type="checkbox"/> sculpture	
<input type="checkbox"/> 1600-1699	<input type="checkbox"/> architecture	<input type="checkbox"/> education	<input type="checkbox"/> military	<input type="checkbox"/> social / humanitarian	
<input type="checkbox"/> 1700-1799	<input type="checkbox"/> art	<input type="checkbox"/> engineering	<input type="checkbox"/> music	<input type="checkbox"/> theater	
<input type="checkbox"/> 1800-1899	<input type="checkbox"/> commerce	<input type="checkbox"/> exploration / settlement	<input type="checkbox"/> philosophy	<input type="checkbox"/> transportation	
<input checked="" type="checkbox"/> 1900-	<input type="checkbox"/> communications	<input type="checkbox"/> industry	<input type="checkbox"/> politics / government	<input type="checkbox"/> other (specify)	
		<input type="checkbox"/> invention			

SPECIFIC DATES Circa 1930 BUILDER / ARCHITECT Koch

STATEMENT OF SIGNIFICANCE (IN ONE PARAGRAPH)

Agriculture - This building was once used as the Koch granery.

9. MAJOR BIBLIOGRAPHICAL REFERENCES

Roseann Koch

10. GEOGRAPHICAL DATA

ACREAGE OF PROPERTY unknown QUADRANGLE NAME Tiff Quad SCALE 1:24000
UTM REFERENCES

A

1	5	6	9	9	7	6	0	4	2	0	8	2	0	0
---	---	---	---	---	---	---	---	---	---	---	---	---	---	---

ZONE EASTING NORTHING

B

--	--	--	--	--	--	--	--	--	--	--	--	--	--	--

ZONE EASTING NORTHING

C

--	--	--	--	--	--	--	--	--	--	--	--	--	--	--

D

--	--	--	--	--	--	--	--	--	--	--	--	--	--	--

VERBAL BOUNDARY DESCRIPTION AND JUSTIFICATION Koch Granery is located in Union township at the above referenced UTM coordinates. This location recognizes the building and the parameter of the grounds upon which it rests.

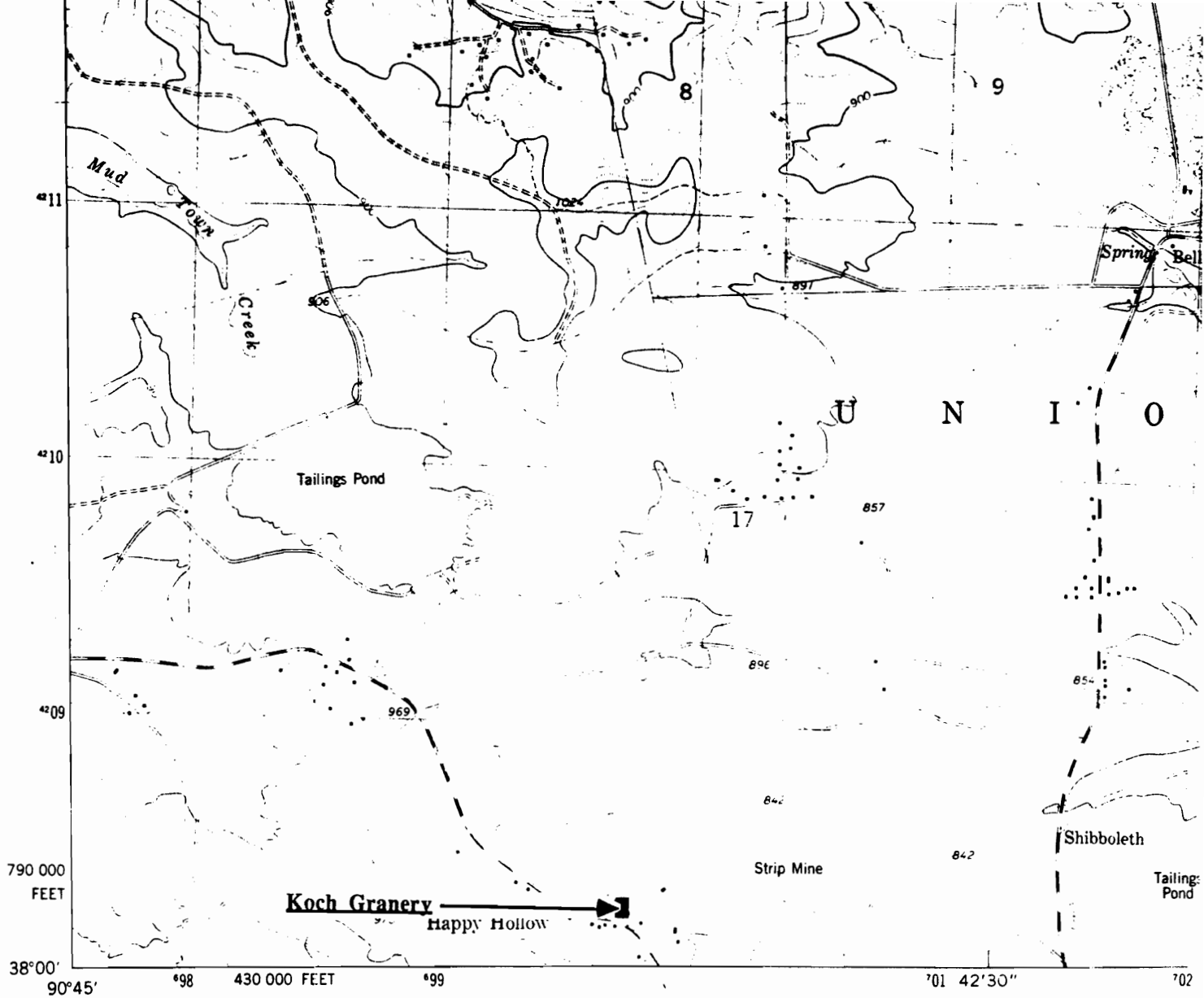
11. FORM PREPARED BY

NAME / TITLE Barbara S. Black - Assistant Historic Preservation Coordinator

ORGANIZATION Meramec Regional Planning Commission

ADDRESS 101 West Tenth Street, Rolla, Missouri 65401

DATE 6-2-86



KOCH GRANERY Koch, Mo.

(Washington County Survey)

U. S. G. S. 7.5 Minute Topographic Map
Tiff Quadrangle
Scale: 1:24,000

UTM REFERENCES
Zone: 15
Easting: 699760
Northing: 4208200

WASHINGTON COUNTY SURVEY

REPORT NO. 68



KOCH GRANERY

Union Township

T38N. R3E. S20.

Koch, Mo.



WAAS001-084

MISSOURI OFFICE OF HISTORIC PRESERVATION / INVENTORY SURVEY FORM

1. NAME Pleasant Hill Christian Church

HISTORIC

AND / OR COMMON

2. LOCATION T38N. R2E. S30.

STREET & NUMBER Pleasant Hill Rd.

CITY, TOWN Latty (Rural Potosi)

VICINITY OF Liberty Township

STATE Missouri

CODE 29

COUNTY Washington

CODE 221

3. CLASSIFICATION

CATEGORY

☐ district

☒ building(s)

☐ structure

☐ site

☐ object

OWNERSHIP

☐ public

☐ private

☒ both

PUBLIC ACQUISITION

☐ in process

☐ being considered

☒ N/A

STATUS

☐ occupied

☒ unoccupied

☐ work in progress

ACCESSIBLE

☒ yes: restricted

☐ yes: unrestricted

☐ no

PRESENT USE

☐ agriculture

☐ commercial

☐ educational

☐ entertainment

☐ government

☐ industrial

☐ military

☐ museum

☐ park

☐ private residence

☒ religious

☐ scientific

☐ transportation

☐ other: _____

4. OWNER OF PROPERTY

NAME Pleasant hill Christian Church Community

STREET & NUMBER RR1, Box 2370

CITY, TOWN (Rural Potosi)

VICINITY OF

Liberty Township

STATE Missouri

5. LOCATION OF LEGAL DESCRIPTION

Assessor's Office
Phelps County Courthouse
Rolla, Missouri 65401

6. REPRESENTATION IN EXISTING SURVEYS

TITLE (None)	Determined Eligible?	Yes	No	Federal	State	County	Local

7. DESCRIPTION

CONDITION

☐ excellent

☒ good

☐ fair

☐ deteriorated

☐ ruins

☐ unexposed

CHECK ONE

☐ unaltered

☒ altered

CHECK ONE

☒ original site

☐ moved

date May 5, 1986

DESCRIBE THE PRESENT AND ORIGINAL (IF KNOWN) PHYSICAL APPEARANCE

Originally organized in 1850, the Pleasant Hill Christian Church was erected and dedicated in 1866 to replace another which burned. The original section of the building (the middle section) has a stone foundation, rolled asphalt on the outer walls, and a shingle roof. Front and rear wood frame sections have been added on. The Pleasant Hill Christian Church is an example of Utilitarian Church architecture.

8. SIGNIFICANCE - Washington County Survey - Pleasant Hill Christian Church (Potosi)

PERIOD	AREAS OF SIGNIFICANCE - CHECK AND JUSTIFY BELOW			
<input type="checkbox"/> prehistoric	<input type="checkbox"/> archeology - prehistoric	<input type="checkbox"/> community planning	<input type="checkbox"/> landscape architecture	<input checked="" type="checkbox"/> religion
<input type="checkbox"/> 1400-1499	<input type="checkbox"/> archeology - historic	<input type="checkbox"/> conservation	<input type="checkbox"/> law	<input type="checkbox"/> science
<input type="checkbox"/> 1500-1599	<input type="checkbox"/> agriculture	<input type="checkbox"/> economics	<input type="checkbox"/> literature	<input type="checkbox"/> sculpture
<input type="checkbox"/> 1600-1699	<input type="checkbox"/> architecture	<input type="checkbox"/> education	<input type="checkbox"/> military	<input type="checkbox"/> social / humanitarian
<input type="checkbox"/> 1700-1799	<input type="checkbox"/> art	<input type="checkbox"/> engineering	<input type="checkbox"/> music	<input type="checkbox"/> theater
<input type="checkbox"/> 1800-1899	<input type="checkbox"/> commerce	<input type="checkbox"/> exploration / settlement	<input type="checkbox"/> philosophy	<input type="checkbox"/> transportation
<input type="checkbox"/> 1900-	<input type="checkbox"/> communications	<input type="checkbox"/> industry	<input type="checkbox"/> politics / government	<input type="checkbox"/> other (specify)
		<input type="checkbox"/> invention		

SPECIFIC DATES	1866	BUILDER / ARCHITECT	Pleasant Hill Church Members
----------------	------	---------------------	------------------------------

STATEMENT OF SIGNIFICANCE (IN ONE PARAGRAPH)

Religion - The Pleasant Hill Christian Church has served this community (what was once known as the town of Latty) since 1866.

9. MAJOR BIBLIOGRAPHICAL REFERENCES

(Rev) Rick Mosher
RR 1 Box 2370
Potosi

10. GEOGRAPHICAL DATA

ACREAGE OF PROPERTY one acre QUADRANGLE NAME Potosi Quad SCALE 1:24000
UTM REFERENCES

A	<table><tr><td>1</td><td>5</td></tr></table>	1	5	<table><tr><td>6</td><td>8</td><td>8</td><td>7</td><td>8</td><td>0</td></tr></table>	6	8	8	7	8	0	<table><tr><td>4</td><td>2</td><td>0</td><td>6</td><td>3</td><td>2</td><td>0</td></tr></table>	4	2	0	6	3	2	0	B	<table><tr><td></td><td></td><td></td><td></td><td></td><td></td><td></td><td></td><td></td><td></td></tr></table>											<table><tr><td></td><td></td><td></td><td></td><td></td><td></td><td></td><td></td><td></td><td></td></tr></table>														
1	5																																												
6	8	8	7	8	0																																								
4	2	0	6	3	2	0																																							
	ZONE	EASTING	NORTHING		ZONE	EASTING	NORTHING																																						
C	<table><tr><td></td><td></td><td></td><td></td><td></td><td></td><td></td><td></td><td></td><td></td></tr></table>											<table><tr><td></td><td></td><td></td><td></td><td></td><td></td><td></td><td></td><td></td><td></td></tr></table>											D	<table><tr><td></td><td></td><td></td><td></td><td></td><td></td><td></td><td></td><td></td><td></td></tr></table>											<table><tr><td></td><td></td><td></td><td></td><td></td><td></td><td></td><td></td><td></td><td></td></tr></table>										

VERBAL BOUNDARY DESCRIPTION AND JUSTIFICATION Pleasant Hill Church is located in Potosi township at the above referenced UTM coordinates. This location recognizes the building and the parameter of the grounds upon which it rests.

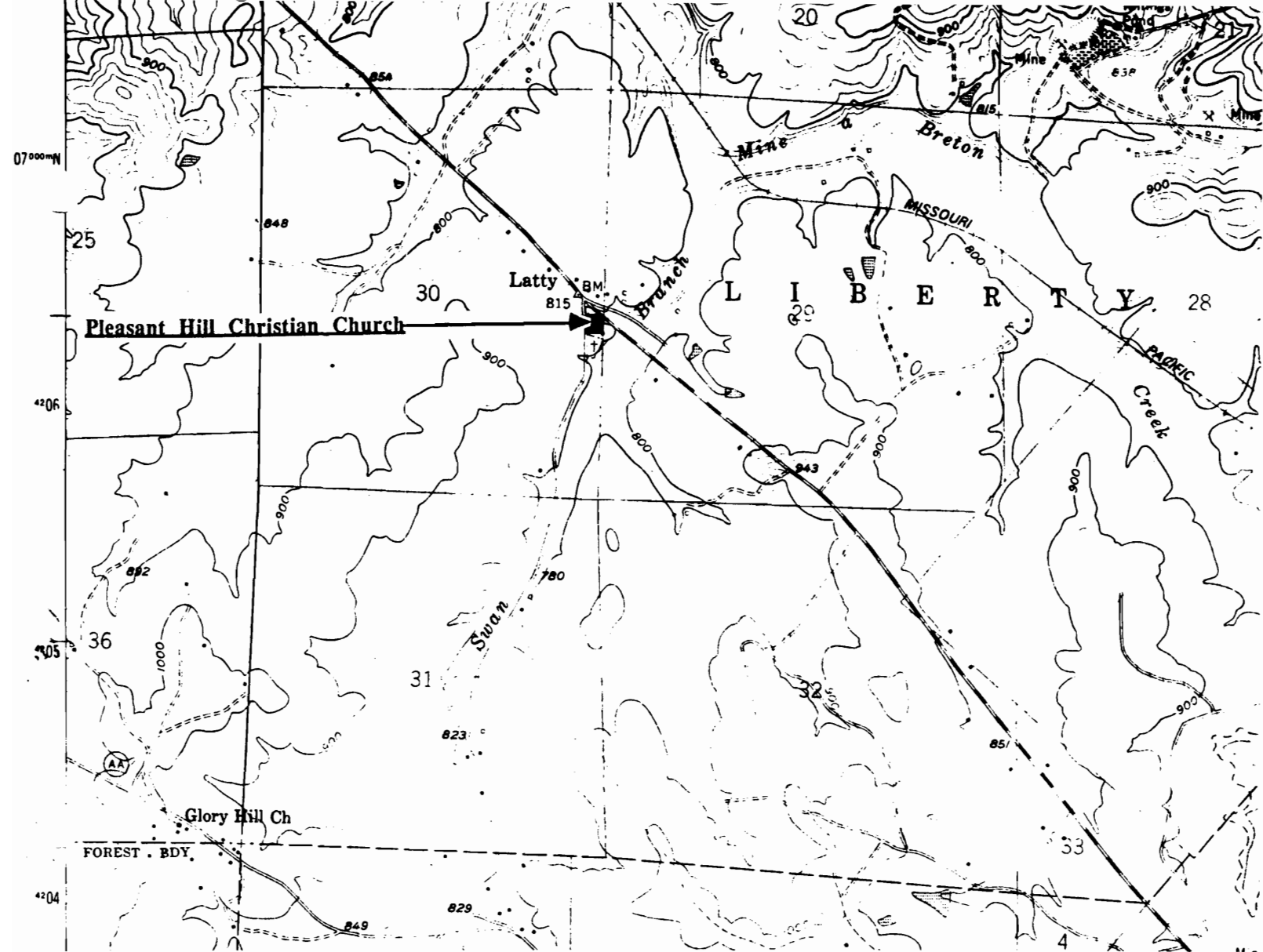
11. FORM PREPARED BY

NAME / TITLE Barbara S. Black - Assistant Historic Preservation Coordinator

ORGANIZATION Meramec Regional Planning Commission

ADDRESS 101 West Tenth Street, Rolla, Missouri 65401

DATE 5-22-86



PLEASANT HILL CHRISTIAN CHURCH
Latty (Rural Potosi), Mo.

(Washington County Survey)

U. S. G. S. 7.5 Minute Topographic Map
Potosi Quadrangle
Scale: 1:24,000

UTM REFERENCES
Zone: 15
Easting: 688780
Northing: 4206320

WASHINGTON COUNTY SURVEY

REPORT NO. 59



PLEASANT HILL CHRISTIAN CHURCH

Liberty Township

T38N. R2E. S30.

Latty (Rural Potosi), Mo.



HISTORIC SITES
OF
MINERAL POINT, MO.

Historical Survey of Washington County

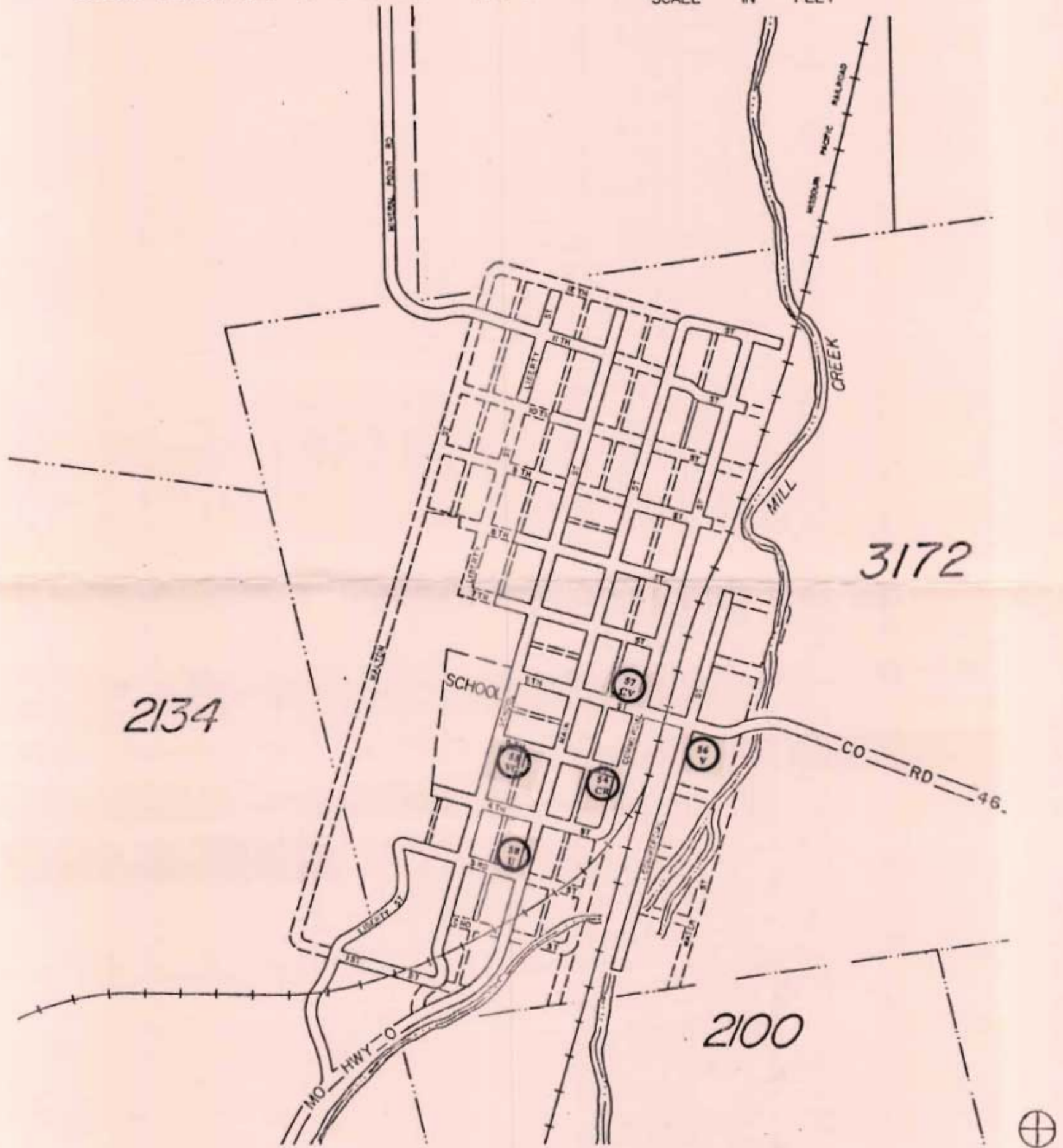
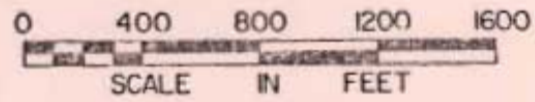
by

Meramec Regional Planning Commission

PROJECT # 29-84-8311



MINERAL POINT MO



CLASSIFICATION OF ARCHITECTURE

③ - Survey Report Number and Style of Architecture

MINERAL POINT

- CR - Colonial Revival (1886)
- CV - Commercial Vernacular (1930)
- VN - Vernacular (1930)
- VG - Victorian Gothic (1890)
- U - Utilitarian (1935)

WAAS001-087

MISSOURI OFFICE OF HISTORIC PRESERVATION / INVENTORY SURVEY FORM

1. NAME		Mineral Point Church (United Methodist Church)					
HISTORIC							
AND / OR COMMON							
2. LOCATION		T37N. R3E. SUR2100					
STREET & NUMBER							
CITY, TOWN		Mineral Point		VICINITY OF		Breton Township	
STATE		Missouri		CODE		29	
COUNTY		Washington		CODE		221	
3. CLASSIFICATION							
CATEGORY		OWNERSHIP		STATUS		PRESENT USE	
<input type="checkbox"/> district		<input type="checkbox"/> public		<input checked="" type="checkbox"/> occupied		<input type="checkbox"/> agriculture	
<input checked="" type="checkbox"/> building(s)		<input type="checkbox"/> private		<input type="checkbox"/> unoccupied		<input type="checkbox"/> commercial	
<input type="checkbox"/> structure		<input checked="" type="checkbox"/> both		<input type="checkbox"/> work in progress		<input type="checkbox"/> educational	
<input type="checkbox"/> site		PUBLIC ACQUISITION		ACCESSIBLE		<input type="checkbox"/> entertainment	
<input type="checkbox"/> object		<input type="checkbox"/> in process		<input checked="" type="checkbox"/> yes: restricted		<input checked="" type="checkbox"/> religious	
		<input type="checkbox"/> being considered		<input type="checkbox"/> yes: unrestricted		<input type="checkbox"/> government	
		<input checked="" type="checkbox"/> N/A		<input type="checkbox"/> no		<input type="checkbox"/> industrial	
						<input type="checkbox"/> military	
						<input type="checkbox"/> other: _____	
4. OWNER OF PROPERTY							
NAME							
STREET & NUMBER							
CITY, TOWN				VICINITY OF		Breton Township	
STATE				STATE		Missouri	
5. LOCATION OF LEGAL DESCRIPTION							
Assessor's Office Phelps County Courthouse Rolla, Missouri 65401							
6. REPRESENTATION IN EXISTING SURVEYS							
TITLE		(None)		Determined Eligible?		Yes No Federal State County Local	
7. DESCRIPTION							
CONDITION				CHECK ONE		CHECK ONE	
<input type="checkbox"/> excellent		<input type="checkbox"/> deteriorated		<input checked="" type="checkbox"/> unaltered		<input checked="" type="checkbox"/> original site	
<input checked="" type="checkbox"/> good		<input type="checkbox"/> ruins		<input type="checkbox"/> altered		<input type="checkbox"/> moved date June 21, 1986	
<input type="checkbox"/> fair		<input type="checkbox"/> unexposed					
DESCRIBE THE PRESENT AND ORIGINAL (IF KNOWN) PHYSICAL APPEARANCE							

The Mineral Point Methodist Church has a cement foundation, clapboard on the outer walls and a shingle roof. Windows are narrow and vertical with three vertical over single panes. The front triple windows are set in an arched surround. A bell tower has been placed upon the ridge of the roof; it has a gable roofline. The Mineral Point Methodist Church is a Utilitarian style of architecture.

8. SIGNIFICANCE - Washington County Survey - Mineral Point Church (United Methodist Church)

PERIOD	AREAS OF SIGNIFICANCE - CHECK AND JUSTIFY BELOW				
<input type="checkbox"/> prehistoric	<input type="checkbox"/> archeology - prehistoric	<input type="checkbox"/> community planning	<input type="checkbox"/> landscape architecture	<input checked="" type="checkbox"/> religion	
<input type="checkbox"/> 1400-1499	<input type="checkbox"/> archeology - historic	<input type="checkbox"/> conservation	<input type="checkbox"/> law	<input type="checkbox"/> science	
<input type="checkbox"/> 1500-1599	<input type="checkbox"/> agriculture	<input type="checkbox"/> economics	<input type="checkbox"/> literature	<input type="checkbox"/> sculpture	
<input type="checkbox"/> 1600-1699	<input type="checkbox"/> architecture	<input type="checkbox"/> education	<input type="checkbox"/> military	<input type="checkbox"/> social / humanitarian	
<input type="checkbox"/> 1700-1799	<input type="checkbox"/> art	<input type="checkbox"/> engineering	<input type="checkbox"/> music	<input type="checkbox"/> theater	
<input type="checkbox"/> 1800-1899	<input type="checkbox"/> commerce	<input type="checkbox"/> exploration / settlement	<input type="checkbox"/> philosophy	<input type="checkbox"/> transportation	
<input checked="" type="checkbox"/> 1900-	<input type="checkbox"/> communications	<input type="checkbox"/> industry	<input type="checkbox"/> politics / government	<input type="checkbox"/> other (specify)	
		<input type="checkbox"/> invention			

SPECIFIC DATES Circa 1935 BUILDER / ARCHITECT Unknown

STATEMENT OF SIGNIFICANCE (IN ONE PARAGRAPH)

Religion - This building serves as the Methodist Church in the Mineral Point area.

9. MAJOR BIBLIOGRAPHICAL REFERENCES

Barbara S. Black

10. GEOGRAPHICAL DATA

ACREAGE OF PROPERTY one lot size QUADRANGLE NAME Mineral Pt. Quad SCALE 1:24000
UTM REFERENCES

A	<table><tr><td>1</td><td>5</td></tr></table>	1	5	<table><tr><td>6</td><td>9</td><td>9</td><td>7</td><td>8</td><td>0</td></tr></table>	6	9	9	7	8	0	<table><tr><td>4</td><td>2</td><td>0</td><td>1</td><td>6</td><td>2</td><td>0</td></tr></table>	4	2	0	1	6	2	0	B	<table><tr><td></td><td></td><td></td><td></td><td></td><td></td><td></td><td></td><td></td><td></td></tr></table>											<table><tr><td></td><td></td><td></td><td></td><td></td><td></td><td></td><td></td><td></td><td></td></tr></table>											<table><tr><td></td><td></td><td></td><td></td><td></td><td></td><td></td><td></td><td></td><td></td></tr></table>										
1	5																																																			
6	9	9	7	8	0																																															
4	2	0	1	6	2	0																																														
	ZONE	EASTING	NORTHING		ZONE	EASTING	NORTHING																																													
C	<table><tr><td></td><td></td><td></td><td></td><td></td><td></td></tr></table>							<table><tr><td></td><td></td><td></td><td></td><td></td><td></td></tr></table>							<table><tr><td></td><td></td><td></td><td></td><td></td><td></td></tr></table>							D	<table><tr><td></td><td></td><td></td><td></td><td></td><td></td></tr></table>							<table><tr><td></td><td></td><td></td><td></td><td></td><td></td></tr></table>							<table><tr><td></td><td></td><td></td><td></td><td></td><td></td></tr></table>															

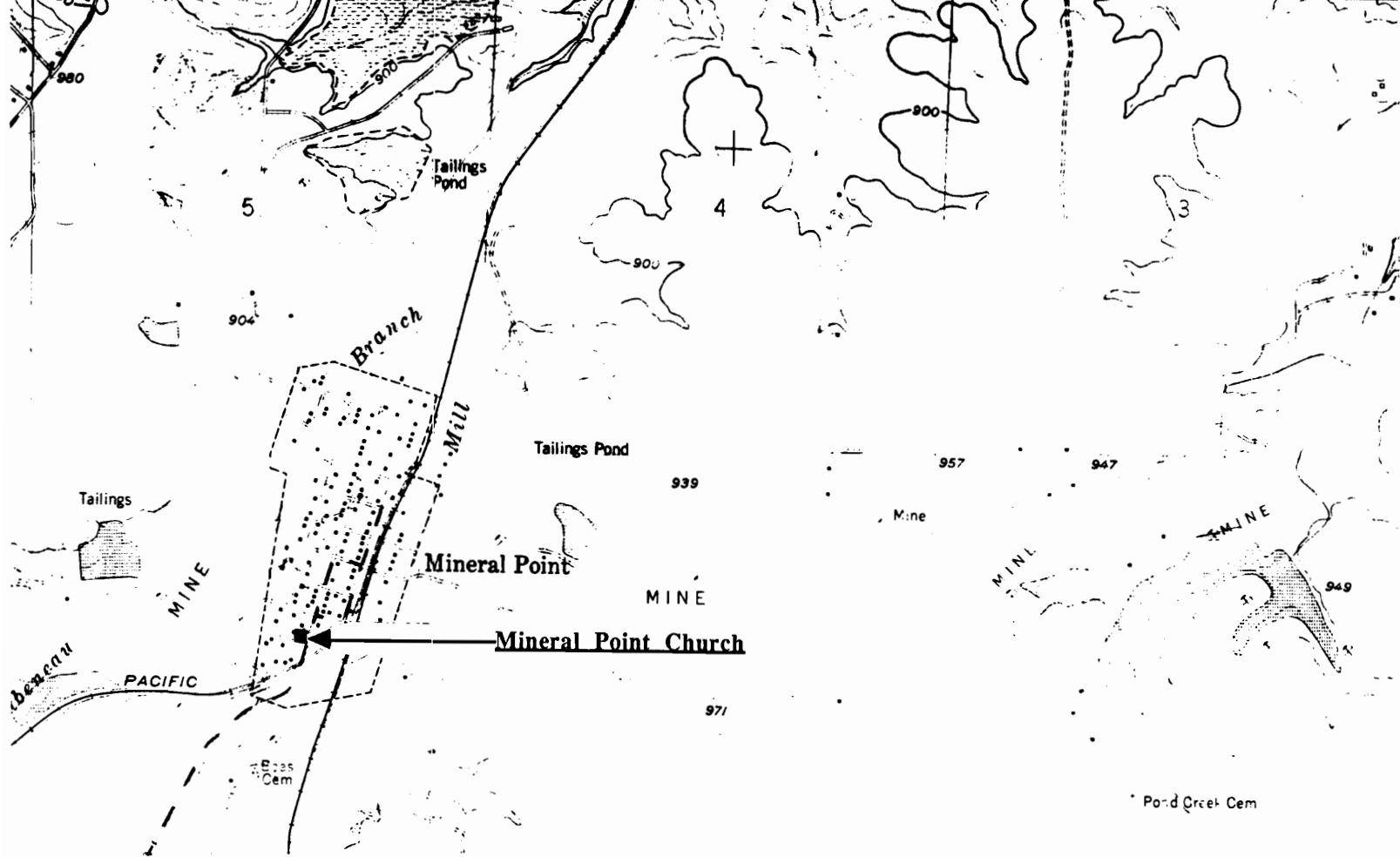
VERBAL BOUNDARY DESCRIPTION AND JUSTIFICATION The Mineral Point Church is located in Breton township at the above referenced UTM coordinates. This location recognizes the building and the parameter of the rounds upon which it rests.

11. FORM PREPARED BY

NAME / TITLE Barbaara S. Black - Assistant Historic Preservation Coordinator

ORGANIZATION Meramec Regional Planning Commission

ADDRESS 101 West Tenth Street, Rolla, Missouri 65401 DATE 6-21-86



MINERAL POINT CHURCH
Mineral Point, Mo.

(Washington County Survey)

U. S. G. S. 7.5 Minute Topographic Map
Mineral Point Quadrangle
Scale: 1:24,000

UTM REFERENCES
Zone: 15
Easting: 699780
Northing: 4201620

WASHINGTON COUNTY SURVEY

REPORT NO. 58



MINERAL POINT CHURCH

Breton Township

T37N. R3E. SUR2100.

Mineral Point, Mo.



WAAS001 - 088

MISSOURI OFFICE OF HISTORIC PRESERVATION / INVENTORY SURVEY FORM

1. NAME		The Mineral Point Hotel					
HISTORIC							
AND / OR COMMON							
2. LOCATION		T37N. R3E. SUR2100					
STREET & NUMBER							
CITY, TOWN		Mineral Point		VICINITY OF		Breton Township	
STATE		Missouri		CODE		29	
COUNTY		Washington		CODE		221	
3. CLASSIFICATION							
CATEGORY		OWNERSHIP		STATUS		PRESENT USE	
<input type="checkbox"/> district		<input type="checkbox"/> public		<input checked="" type="checkbox"/> occupied		<input type="checkbox"/> agriculture	
<input checked="" type="checkbox"/> building(s)		<input type="checkbox"/> private		<input type="checkbox"/> unoccupied		<input type="checkbox"/> commercial	
<input type="checkbox"/> structure		<input type="checkbox"/> both		<input type="checkbox"/> work in progress		<input type="checkbox"/> educational	
<input type="checkbox"/> site		PUBLIC ACQUISITION		ACCESSIBLE		<input type="checkbox"/> entertainment	
<input type="checkbox"/> object		<input type="checkbox"/> in process		<input checked="" type="checkbox"/> yes: restricted		<input type="checkbox"/> government	
		<input type="checkbox"/> being considered		<input type="checkbox"/> yes: unrestricted		<input type="checkbox"/> industrial	
		<input checked="" type="checkbox"/> N/A		<input type="checkbox"/> no		<input type="checkbox"/> military	
						<input type="checkbox"/> museum	
						<input type="checkbox"/> park	
						<input type="checkbox"/> private residence	
						<input type="checkbox"/> religious	
						<input type="checkbox"/> scientific	
						<input type="checkbox"/> transportation	
						<input type="checkbox"/> other: _____	
4. OWNER OF PROPERTY							
NAME							
STREET & NUMBER							
CITY, TOWN				VICINITY OF		Breton Township	
				STATE		Missouri	
5. LOCATION OF LEGAL DESCRIPTION							
Assessor's Office Phelps County Courthouse Rolla, Missouri 65401							
6. REPRESENTATION IN EXISTING SURVEYS							
TITLE		(None)		Determined Eligible?		Yes No Federal State County Local	
tus: processing							
CONDITION				CHECK ONE		CHECK ONE	
<input type="checkbox"/> excellent		<input type="checkbox"/> deteriorated		<input checked="" type="checkbox"/> unaltered		<input checked="" type="checkbox"/> original site	
<input type="checkbox"/> good		<input type="checkbox"/> ruins		<input type="checkbox"/> altered		<input type="checkbox"/> moved date June 21, 1986	
<input checked="" type="checkbox"/> fair		<input type="checkbox"/> unexposed					
DESCRIBE THE PRESENT AND ORIGINAL (IF KNOWN) PHYSICAL APPEARANCE							

The Mineral Point Hotel is constructed of locally made brick; it has a stone foundation and (what appears to be) a shingle roof. The front has a porch with a semi-hip roofline and wood piers. The outstanding features of this building are the front wall dormers. This building is an example of Colonial Revival architecture.

PERIOD	AREAS OF SIGNIFICANCE - CHECK AND JUSTIFY BELOW			
__ prehistoric	__ archeology - prehistoric	__ community planning	__ landscape architecture	__ religion
__ 1400-1499	__ archeology - historic	__ conservation	__ law	__ science
__ 1500-1599	__ agriculture	__ economics	__ literature	__ sculpture
__ 1600-1699	__ architecture	__ education	__ military	__ social / humanitarian
__ 1700-1799	__ art	__ engineering	__ music	__ theater
X 1800-1899	X commerce	__ exploration / settlement	__ philosophy	__ transportation
__ 1900-	__ communications	__ industry	__ politics / government	__ other (specify)
		invention		

SPECIFIC DATES	Circa 1886	BUILDER / ARCHITECT	Unknown
-----------------------	-------------------	----------------------------	----------------

Commerce - This building may have been used as the Mineral Point Hotel.

Barbara S. Black

ACREAGE OF PROPERTY one lot size QUADRANGLE NAME Mineral Pt. Quad SCALE 1:24000
UTM REFERENCES

A

1	5	6	9	9	8	2	0	4	2	0	1	6	6	0
ZONE			EASTING					NORTHING						

B

ZONE			EASTING					NORTHING						

C

ZONE			EASTING					NORTHING						

D

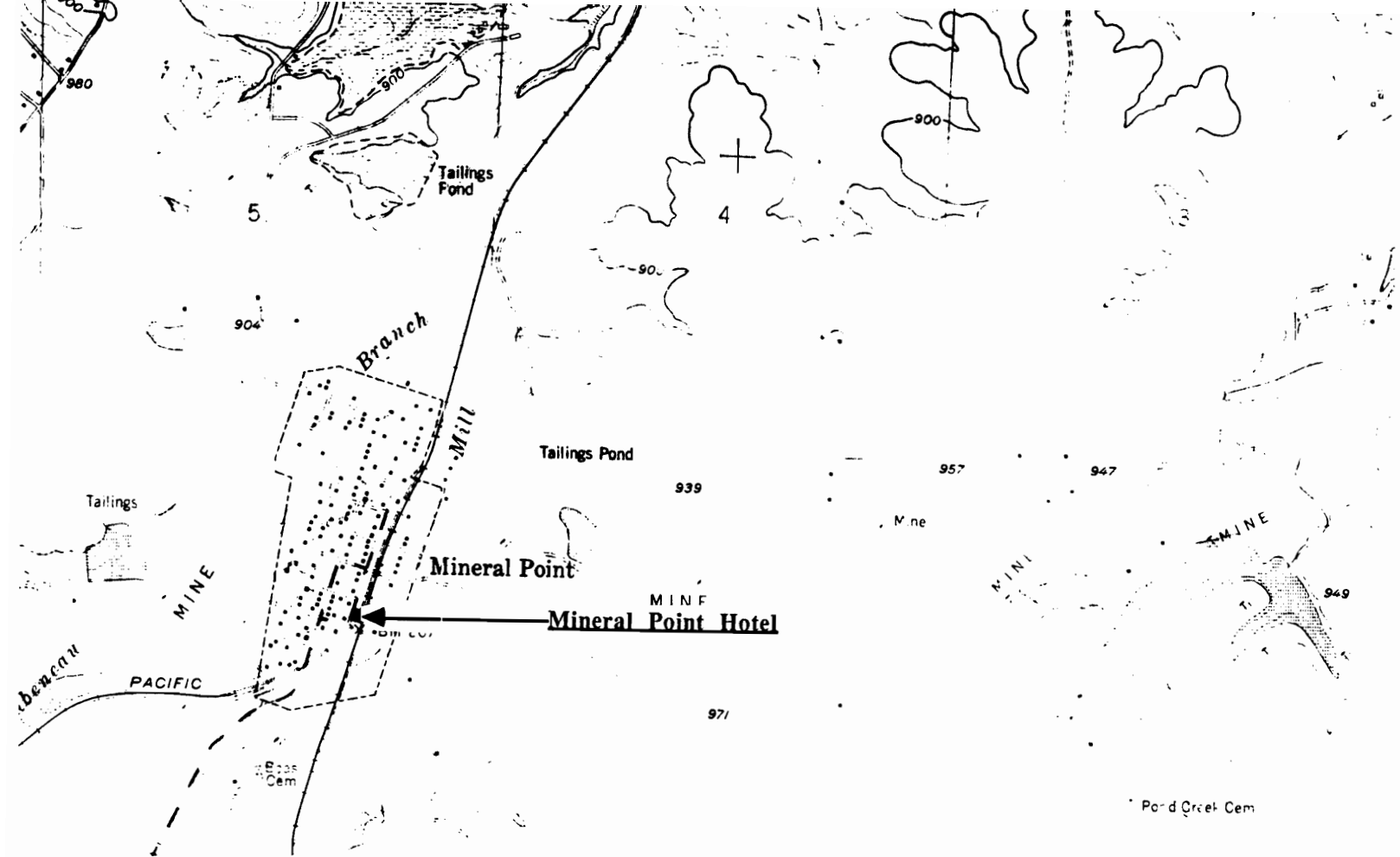
ZONE			EASTING					NORTHING						

VERBAL BOUNDARY DESCRIPTION AND JUSTIFICATION The Mineral Point Hotel is located in Breton township at the above referenced UTM coordinates. This location recognizes the building and the parameter of the rounds upon which it rests.

NAME / TITLE **Barbara S. Black - Assistant Historic Preservation Coordinator**

ORGANIZATION Meramec Regional Planning Commission

ADDRESS 101 West Tenth Street, Rolla, Missouri 65401 **DATE** 6-21-86



MINERAL POINT HOTEL
Mineral Point, Mo.

(Washington County Survey)

U. S. G. S. 7.5 Minute Topographic Map
Mineral Point Quadrangle
Scale: 1:24,000

UTM REFERENCES
Zone: 15
Easting: 699820
Northing: 4201660

WASHINGTON COUNTY SURVEY

REPORT NO. 54



MINERAL POINT HOTEL

Breton Township

T37N. R3E. SUR2100.

Mineral Point, Mo.



WAAS001-089

MISSOURI OFFICE OF HISTORIC PRESERVATION / INVENTORY SURVEY FORM

1. NAME		Mineral Point Lion's Club	
HISTORIC			
AND / OR COMMON			
2. LOCATION		T37N. R3E. SUR2100	
STREET & NUMBER			
CITY, TOWN		Mineral Point	
VICINITY OF		Breton Township	
STATE		Missouri	
CODE		29	
COUNTY		Washington	
CODE		221	
3. CLASSIFICATION			
CATEGORY	OWNERSHIP	STATUS	PRESENT USE
<input type="checkbox"/> district	<input type="checkbox"/> public	<input checked="" type="checkbox"/> occupied	<input type="checkbox"/> agriculture
<input checked="" type="checkbox"/> building(s)	<input type="checkbox"/> private	<input type="checkbox"/> unoccupied	<input type="checkbox"/> museum
<input type="checkbox"/> structure	<input checked="" type="checkbox"/> both	<input type="checkbox"/> work in progress	<input type="checkbox"/> commercial
<input type="checkbox"/> site	PUBLIC ACQUISITION	ACCESSIBLE	<input type="checkbox"/> educational
<input type="checkbox"/> object	<input type="checkbox"/> in process	<input checked="" type="checkbox"/> yes: restricted	<input type="checkbox"/> entertainment
	<input type="checkbox"/> being considered	<input type="checkbox"/> yes: unrestricted	<input type="checkbox"/> government
	<input checked="" type="checkbox"/> N/A	<input type="checkbox"/> no	<input type="checkbox"/> industrial
			<input type="checkbox"/> military
			<input type="checkbox"/> other: _____
4. OWNER OF PROPERTY			
NAME			
STREET & NUMBER			
CITY, TOWN		Breton Township	
VICINITY OF		STATE Missouri	
5. LOCATION OF LEGAL DESCRIPTION			
Assessor's Office Phelps County Courthouse Rolla, Missouri 65401			
6. REPRESENTATION IN EXISTING SURVEYS			
TITLE	(None)	Determined Eligible?	Yes No Federal State County Local
7. DESCRIPTION			
CONDITION		CHECK ONE	CHECK ONE
<input type="checkbox"/> excellent	<input type="checkbox"/> deteriorated	<input checked="" type="checkbox"/> unaltered	<input checked="" type="checkbox"/> original site
<input type="checkbox"/> good	<input type="checkbox"/> ruins	<input type="checkbox"/> altered	<input type="checkbox"/> moved
<input checked="" type="checkbox"/> fair	<input type="checkbox"/> unexposed		date June 21, 1986

DESCRIBE THE PRESENT AND ORIGINAL (IF KNOWN) PHYSICAL APPEARANCE

Originally, the Mineral Point Lion's Club was the Mineral Point Catholic Church. The outer walls of this building have been covered in stucco. Side windows are pointed arch (Gothic arch) windows. The gable roofline is steeply pitched with return cornices. A small frame entrance has been added to the front. The Mineral Point Lion's Club is an example of Victorian Gothic architecture.

8. SIGNIFICANCE - Washington County Survey - Mineral Point Lion's Club

PERIOD	AREAS OF SIGNIFICANCE - CHECK AND JUSTIFY BELOW			
<input type="checkbox"/> prehistoric	<input type="checkbox"/> archeology - prehistoric	<input type="checkbox"/> community planning	<input type="checkbox"/> landscape architecture	<input checked="" type="checkbox"/> religion
<input type="checkbox"/> 1400-1499	<input type="checkbox"/> archeology - historic	<input type="checkbox"/> conservation	<input type="checkbox"/> law	<input type="checkbox"/> science
<input type="checkbox"/> 1500-1599	<input type="checkbox"/> agriculture	<input type="checkbox"/> economics	<input type="checkbox"/> literature	<input type="checkbox"/> sculpture
<input type="checkbox"/> 1600-1699	<input type="checkbox"/> architecture	<input type="checkbox"/> education	<input type="checkbox"/> military	<input type="checkbox"/> social / humanitarian
<input type="checkbox"/> 1700-1799	<input type="checkbox"/> art	<input type="checkbox"/> engineering	<input type="checkbox"/> music	<input type="checkbox"/> theater
<input checked="" type="checkbox"/> 1800-1899	<input type="checkbox"/> commerce	<input type="checkbox"/> exploration / settlement	<input type="checkbox"/> philosophy	<input type="checkbox"/> transportation
<input type="checkbox"/> 1900-	<input type="checkbox"/> communications	<input type="checkbox"/> industry	<input type="checkbox"/> politics / government	<input type="checkbox"/> other (specify)
		<input type="checkbox"/> invention		

SPECIFIC DATES	Circa 1890	BUILDER / ARCHITECT	Unknown
----------------	------------	---------------------	---------

STATEMENT OF SIGNIFICANCE (IN ONE PARAGRAPH)

Religion - This building was once the Mineral Point Catholic Church.

9. MAJOR BIBLIOGRAPHICAL REFERENCES

Barbara S. Black

10. GEOGRAPHICAL DATA

ACREAGE OF PROPERTY one lot size QUADRANGLE NAME Mineral Pt. Quad SCALE 1:24000

UTM REFERENCES

A	1 5	6 9 9 6 0 0	4 2 0 1 7 0 0	B						
	ZONE	EASTING	NORTHING		ZONE	EASTING	NORTHING			
C				D						

VERBAL BOUNDARY DESCRIPTION AND JUSTIFICATION The Mineral Point Lion's Club is located in Breton township at the above referenced UTM coordinates. This location recognizes the building and the parameter of the rounds upon which it rests.

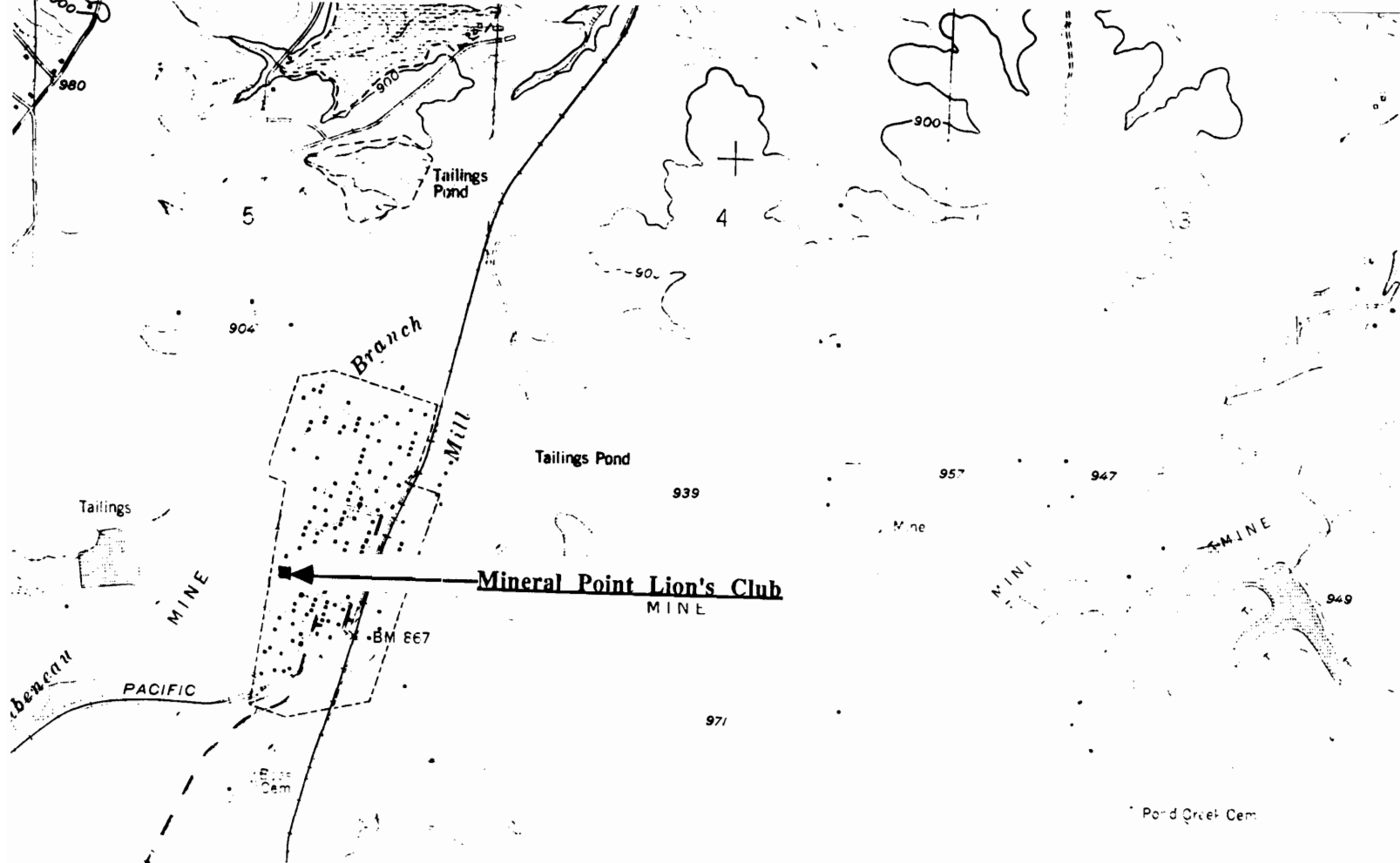
11. FORM PREPARED BY

NAME / TITLE Barbara S. Black - Assistant Historic Preservation Coordinator

ORGANIZATION Meramec Regional Planning Commission

ADDRESS 101 West Tenth Street, Rolla, Missouri 65401

DATE 6-21-86



MINERAL POINT LION'S CLUB
Mineral Point, Mo.

(Washington County Survey)

U. S. G. S. 7.5 Minute Topographic Map
Mineral Point Quadrangle
Scale: 1:24,000

UTM REFERENCES
Zone: 15
Easting: 699600
Northing: 4201700

WASHINGTON COUNTY SURVEY

REPORT NO. 55



MINERAL POINT LION'S CLUB

Breton Township

T37N. R3E. SUR2100.

Mineral Point, Mo.



W A A S 0 0 1 - 0 9 0

MISSOURI OFFICE OF HISTORIC PRESERVATION / INVENTORY SURVEY FORM

1. NAME **Mineral Point Store**
 HISTORIC

AND / OR COMMON

2. LOCATION **T37N. R3E. S2100**

STREET & NUMBER

CITY, TOWN **Mineral Point** VICINITY OF **Concord Township**

STATE **Missouri** CODE **29** COUNTY **Washington** CODE **221**

3. CLASSIFICATION

CATEGORY	OWNERSHIP	STATUS	PRESENT USE
<input type="checkbox"/> district	<input type="checkbox"/> public	<input type="checkbox"/> occupied	<input type="checkbox"/> agriculture
<input checked="" type="checkbox"/> building(s)	<input checked="" type="checkbox"/> private	<input checked="" type="checkbox"/> unoccupied	<input type="checkbox"/> commercial
<input type="checkbox"/> structure	<input type="checkbox"/> both	<input type="checkbox"/> work in progress	<input type="checkbox"/> educational
<input type="checkbox"/> site	PUBLIC ACQUISITION	ACCESSIBLE	<input type="checkbox"/> entertainment
<input type="checkbox"/> object	<input type="checkbox"/> in process	<input checked="" type="checkbox"/> yes: restricted	<input type="checkbox"/> government
	<input type="checkbox"/> being considered	<input type="checkbox"/> yes: unrestricted	<input type="checkbox"/> industrial
	<input checked="" type="checkbox"/> N/A	<input type="checkbox"/> no	<input type="checkbox"/> military
			<input type="checkbox"/> museum
			<input type="checkbox"/> park
			<input type="checkbox"/> private residence
			<input type="checkbox"/> religious
			<input type="checkbox"/> scientific
			<input type="checkbox"/> transportation
			<input type="checkbox"/> other: _____

4. OWNER OF PROPERTY

NAME **Harold Courtols**

STREET & NUMBER

CITY, TOWN **Potosi** VICINITY OF **Breton Township** STATE **Missouri**

5. LOCATION OF LEGAL DESCRIPTION

Assessor's Office
 Phelps County Courthouse
 Rolla, Missouri 65401

6. REPRESENTATION IN EXISTING SURVEYS

TITLE (None)	Determined Eligible?	Yes	No	Federal	State	County	Local
--------------	----------------------	-----	----	---------	-------	--------	-------

7. DESCRIPTION

CONDITION		CHECK ONE	CHECK ONE
<input type="checkbox"/> excellent	<input checked="" type="checkbox"/> deteriorated	<input checked="" type="checkbox"/> unaltered	<input checked="" type="checkbox"/> original site
<input type="checkbox"/> good	<input type="checkbox"/> ruins	<input type="checkbox"/> altered	<input type="checkbox"/> moved
<input type="checkbox"/> fair	<input type="checkbox"/> unexposed		date June 12, 1986

DESCRIBE THE PRESENT AND ORIGINAL (IF KNOWN) PHYSICAL APPEARANCE

This building was once a store but is now used only for storage. It has a false commercial front with a stepped down roofline. It is a Commercial Vernacular style of architecture.

8. SIGNIFICANCE - Washington County Survey - Courtois Store at Mineral Point

PERIOD	AREAS OF SIGNIFICANCE - CHECK AND JUSTIFY BELOW			
<input type="checkbox"/> prehistoric	<input type="checkbox"/> archeology - prehistoric	<input type="checkbox"/> community planning	<input type="checkbox"/> landscape architecture	<input type="checkbox"/> religion
<input type="checkbox"/> 1400-1499	<input type="checkbox"/> archeology - historic	<input type="checkbox"/> conservation	<input type="checkbox"/> law	<input type="checkbox"/> science
<input type="checkbox"/> 1500-1599	<input type="checkbox"/> agriculture	<input type="checkbox"/> economics	<input type="checkbox"/> literature	<input type="checkbox"/> sculpture
<input type="checkbox"/> 1600-1699	<input type="checkbox"/> architecture	<input type="checkbox"/> education	<input type="checkbox"/> military	<input type="checkbox"/> social / humanitarian
<input type="checkbox"/> 1700-1799	<input type="checkbox"/> art	<input type="checkbox"/> engineering	<input type="checkbox"/> music	<input type="checkbox"/> theater
<input type="checkbox"/> 1800-1899	<input checked="" type="checkbox"/> commerce	<input type="checkbox"/> exploration / settlement	<input type="checkbox"/> philosophy	<input type="checkbox"/> transportation
<input checked="" type="checkbox"/> 1900-	<input type="checkbox"/> communications	<input type="checkbox"/> industry	<input type="checkbox"/> politics / government	<input type="checkbox"/> other (specify)
		<input type="checkbox"/> invention		

SPECIFIC DATES	Circa 1930	BUILDER / ARCHITECT	Courtois
----------------	------------	---------------------	----------

STATEMENT OF SIGNIFICANCE (IN ONE PARAGRAPH)

Commerce - This building was used as a store.

9. MAJOR BIBLIOGRAPHICAL REFERENCES

Barbara S. Black

10. GEOGRAPHICAL DATA

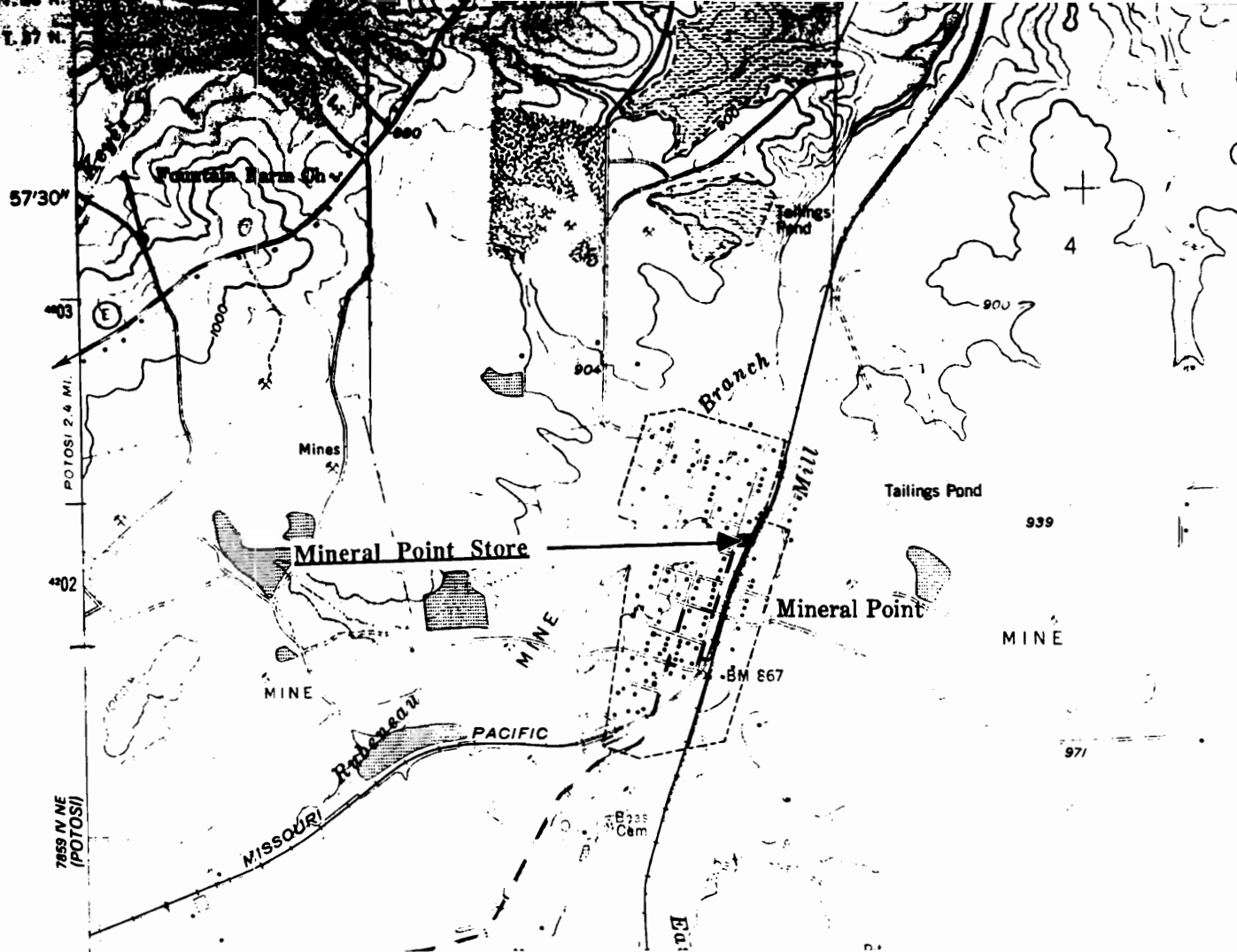
ACREAGE OF PROPERTY one lot size QUADRANGLE NAME Mineral Point Quad SCALE 1:24000
 UTM REFERENCES

A	1 5 7 0 4 2 4 0	4 1 8 9 5 8 0	B						
	ZONE	EASTING	NORTHING		ZONE	EASTING	NORTHING		
C				D					

VERBAL BOUNDARY DESCRIPTION AND JUSTIFICATION The Courtois Store is located in Mineral Point township at the above referenced UTM coordinates. This location recognizes the building and the parameter of the grounds upon which it rests.

11. FORM PREPARED BY

NAME / TITLE	Barbara S. Black - Assistant Historic Preservation Coordinator	
ORGANIZATION	Meramec Regional Planning Commission	
ADDRESS	101 West Tenth Street, Rolla, Missouri 65401	DATE 6-12-86



MINERAL POINT STORE
Mineral Point, Mo.

(Washington County Survey)

U. S. G. S. 7.5 Minute Topographic Map
Mineral Point Quadrangle
Scale: 1:24,000

UTM REFERENCES

Zone: 15
Easting: 704240
Northing: 4189580

WASHINGTON COUNTY SURVEY

REPORT NO. 57




MINERAL POINT STORE

Concord Township

T37N. R3E. S2100.

Mineral Point, Mo.



WAAS001 - 091

MISSOURI OFFICE OF HISTORIC PRESERVATION / INVENTORY SURVEY FORM

1. NAME		The William's House	
HISTORIC			
AND / OR COMMON			
2. LOCATION		T37N. R3E. SUR2100.	
STREET & NUMBER			
CITY, TOWN	Mineral Point	VICINITY OF	Breton Township
STATE	Missouri	CODE	29
		COUNTY	Washington
		CODE	221
3. CLASSIFICATION			
CATEGORY	OWNERSHIP	STATUS	PRESENT USE
<input type="checkbox"/> district	<input type="checkbox"/> public	<input checked="" type="checkbox"/> occupied	<input type="checkbox"/> agriculture
<input checked="" type="checkbox"/> building(s)	<input checked="" type="checkbox"/> private	<input type="checkbox"/> unoccupied	<input type="checkbox"/> commercial
<input type="checkbox"/> structure	<input type="checkbox"/> both	<input type="checkbox"/> work in progress	<input type="checkbox"/> educational
<input type="checkbox"/> site	PUBLIC ACQUISITION	ACCESSIBLE	<input checked="" type="checkbox"/> private residence
<input type="checkbox"/> object	<input type="checkbox"/> in process	<input checked="" type="checkbox"/> yes: restricted	<input type="checkbox"/> entertainment
	<input type="checkbox"/> being considered	<input type="checkbox"/> yes: unrestricted	<input type="checkbox"/> government
	<input checked="" type="checkbox"/> N/A	<input type="checkbox"/> no	<input type="checkbox"/> industrial
			<input type="checkbox"/> military
			<input type="checkbox"/> other: _____
4. OWNER OF PROPERTY			
NAME	Sheila & Brian Williams		
STREET & NUMBER			
CITY, TOWN	Mineral Point	VICINITY OF	Breton Township
		STATE	Missouri
5. LOCATION OF LEGAL DESCRIPTION			
Assessor's Office Phelps County Courthouse Rolla, Missouri 65401			
6. REPRESENTATION IN EXISTING SURVEYS			
TITLE	(None)	Determined Eligible?	Yes No Federal State County Local
7. DESCRIPTION			
CONDITION		CHECK ONE	CHECK ONE
<input type="checkbox"/> excellent	<input type="checkbox"/> deteriorated	<input checked="" type="checkbox"/> unaltered	<input checked="" type="checkbox"/> original site
<input type="checkbox"/> good	<input type="checkbox"/> ruins	<input type="checkbox"/> altered	<input type="checkbox"/> moved
<input checked="" type="checkbox"/> fair	<input type="checkbox"/> unexposed		date June 21, 1986

DESCRIBE THE PRESENT AND ORIGINAL (IF KNOWN) PHYSICAL APPEARANCE

This building is constructed of fieldstone. It use to be a tavern but it is now a private residence; it is a one story structure of a rectangular plan shape. The building has a tin roof and exposed rafters. The front gable has a gable parapet and end parapets. The Williams' house is an example of Vernacular architecture.

8. SIGNIFICANCE - Washington County Survey - Williams/Mineral Point

PERIOD	AREAS OF SIGNIFICANCE - CHECK AND JUSTIFY BELOW			
<input type="checkbox"/> prehistoric	<input type="checkbox"/> archeology - prehistoric	<input type="checkbox"/> community planning	<input type="checkbox"/> landscape architecture	<input type="checkbox"/> religion
<input type="checkbox"/> 1400-1499	<input type="checkbox"/> archeology - historic	<input type="checkbox"/> conservation	<input type="checkbox"/> law	<input type="checkbox"/> science
<input type="checkbox"/> 1500-1599	<input type="checkbox"/> agriculture	<input type="checkbox"/> economics	<input type="checkbox"/> literature	<input type="checkbox"/> sculpture
<input type="checkbox"/> 1600-1699	<input type="checkbox"/> architecture	<input type="checkbox"/> education	<input type="checkbox"/> military	<input type="checkbox"/> social / humanitarian
<input type="checkbox"/> 1700-1799	<input type="checkbox"/> art	<input type="checkbox"/> engineering	<input type="checkbox"/> music	<input type="checkbox"/> theater
<input type="checkbox"/> 1800-1899	<input checked="" type="checkbox"/> commerce	<input type="checkbox"/> exploration / settlement	<input type="checkbox"/> philosophy	<input type="checkbox"/> transportation
<input checked="" type="checkbox"/> 1900-	<input type="checkbox"/> communications	<input type="checkbox"/> industry	<input type="checkbox"/> politics / government	<input type="checkbox"/> other (specify)
		<input type="checkbox"/> invention		

SPECIFIC DATES Circa 1930 BUILDER / ARCHITECT (possibly) Leo Sparks

STATEMENT OF SIGNIFICANCE (IN ONE PARAGRAPH)

Commerce - This building, now a private residence, was once a commercial establishment.

9. MAJOR BIBLIOGRAPHICAL REFERENCES

Sheila Williams
Railroad St.

10. GEOGRAPHICAL DATA

ACREAGE OF PROPERTY one lot size QUADRANGLE NAME Mineral Pt. Quad SCALE 1:24000
UTM REFERENCES

A

1	5	6	9	9	8	8	0
---	---	---	---	---	---	---	---

4	2	0	1	7	4	0
---	---	---	---	---	---	---

ZONE EASTING NORTHING

B

--	--	--	--	--	--	--

--	--	--	--	--	--	--

--	--	--	--	--	--	--

ZONE EASTING NORTHING

C

--	--	--	--	--	--	--

--	--	--	--	--	--	--

D

--	--	--	--	--	--	--

--	--	--	--	--	--	--

VERBAL BOUNDARY DESCRIPTION AND JUSTIFICATION The Williamses' house is located in Breton township at the above referenced UTM coordinates. This location recognizes the building and the parameter of the rounds upon which it rests.

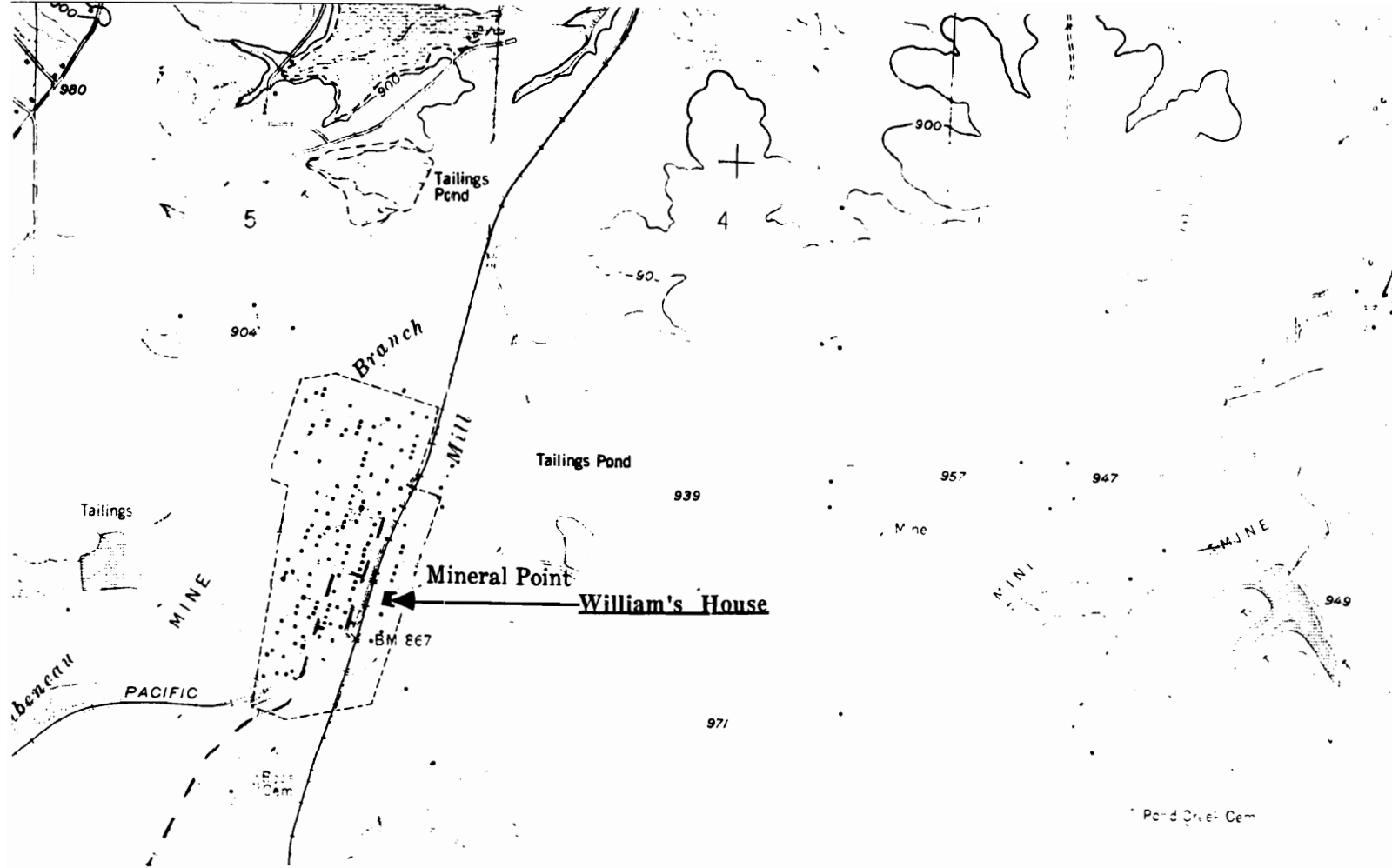
11. FORM PREPARED BY

NAME / TITLE Barbaara S. Black - Assistant Historic Preservation Coordinator

ORGANIZATION Meramec Regional Planning Commission

ADDRESS 101 West Tenth Street, Rolla, Missouri 65401

DATE 6-21-86



THE WILLIAM'S HOUSE
Mineral Point, Mo.

(Washington County Survey)

U. S. G. S. 7.5 Minute Topographic Map
Mineral Point Quadrangle
Scale: 1:24,000

UTM REFERENCES

Zone: 15

Easting: 699880

Northing: 4201740

WASHINGTON COUNTY SURVEY

REPORT NO. 56



THE WILLIAM'S HOUSE

Breton Township

T37N. R3E. SUR2100.

Mineral Point, Mo.



WAAS001-092

MISSOURI OFFICE OF HISTORIC PRESERVATION / INVENTORY SURVEY FORM

1. NAME		Unknown at Old Mines	
HISTORIC			
AND / OR COMMON			
2. LOCATION		T38N. R2E. SUR3039	
STREET & NUMBER		A Renault Branche Rd.	
CITY, TOWN		Old Mines	
		VICINITY OF Union Township	
STATE Missouri		CODE 29 COUNTY Washington CODE 221	
3. CLASSIFICATION			
CATEGORY	OWNERSHIP	STATUS	PRESENT USE
<input type="checkbox"/> district	<input type="checkbox"/> public	<input checked="" type="checkbox"/> occupied	<input type="checkbox"/> agriculture
<input checked="" type="checkbox"/> building(s)	<input checked="" type="checkbox"/> private	<input type="checkbox"/> unoccupied	<input type="checkbox"/> commercial
<input type="checkbox"/> structure	<input type="checkbox"/> both	<input type="checkbox"/> work in progress	<input type="checkbox"/> educational
<input type="checkbox"/> site	PUBLIC ACQUISITION	ACCESSIBLE	<input checked="" type="checkbox"/> private residence
<input type="checkbox"/> object	<input type="checkbox"/> in process	<input checked="" type="checkbox"/> yes: restricted	<input type="checkbox"/> religious
	<input type="checkbox"/> being considered	<input type="checkbox"/> yes: unrestricted	<input type="checkbox"/> scientific
	<input checked="" type="checkbox"/> N/A	<input type="checkbox"/> no	<input type="checkbox"/> industrial
			<input type="checkbox"/> military
			<input type="checkbox"/> other: _____
4. OWNER OF PROPERTY			
NAME			
STREET & NUMBER			
CITY, TOWN		Old Mines	
		VICINITY OF Union Township	
		STATE Missouri	
5. LOCATION OF LEGAL DESCRIPTION			
Assessor's Office Phelps County Courthouse Rolla, Missouri 65401			
6. REPRESENTATION IN EXISTING SURVEYS			
TITLE (None)	Determined Eligible?	Yes	No
		Federal	State
		County	Local
7. DESCRIPTION			
CONDITION		CHECK ONE	CHECK ONE
<input type="checkbox"/> excellent	<input type="checkbox"/> deteriorated	<input checked="" type="checkbox"/> unaltered	<input checked="" type="checkbox"/> original site
<input type="checkbox"/> good	<input type="checkbox"/> ruins	<input type="checkbox"/> altered	<input type="checkbox"/> moved
<input checked="" type="checkbox"/> fair	<input type="checkbox"/> unexposed		date June 21, 1986
DESCRIBE THE PRESENT AND ORIGINAL (IF KNOWN) PHYSICAL APPEARANCE			

This is a one story building that may have originally been a log cabin. Although not much is known about this building, it is one of the older residences standing in Old Mines. It has weatherboard siding and a tin roof.

8. SIGNIFICANCE - Washington County Survey - Unknown at Old Mines

PERIOD	AREAS OF SIGNIFICANCE - CHECK AND JUSTIFY BELOW				
<input type="checkbox"/> prehistoric	<input type="checkbox"/> archeology - prehistoric	<input checked="" type="checkbox"/> community planning	<input type="checkbox"/> landscape architecture	<input type="checkbox"/> religion	
<input type="checkbox"/> 1400-1499	<input type="checkbox"/> archeology - historic	<input type="checkbox"/> conservation	<input type="checkbox"/> law	<input type="checkbox"/> science	
<input type="checkbox"/> 1500-1599	<input type="checkbox"/> agriculture	<input type="checkbox"/> economics	<input type="checkbox"/> literature	<input type="checkbox"/> sculpture	
<input type="checkbox"/> 1600-1699	<input type="checkbox"/> architecture	<input type="checkbox"/> education	<input type="checkbox"/> military	<input type="checkbox"/> social / humanitarian	
<input type="checkbox"/> 1700-1799	<input type="checkbox"/> art	<input type="checkbox"/> engineering	<input type="checkbox"/> music	<input type="checkbox"/> theater	
<input checked="" type="checkbox"/> 1800-1899	<input type="checkbox"/> commerce	<input type="checkbox"/> exploration / settlement	<input type="checkbox"/> philosophy	<input type="checkbox"/> transportation	
<input type="checkbox"/> 1900-	<input type="checkbox"/> communications	<input type="checkbox"/> industry	<input type="checkbox"/> politics / government	<input type="checkbox"/> other (specify)	
		<input type="checkbox"/> invention			

SPECIFIC DATES	circa 1890	BUILDER / ARCHITECT	Unknown
----------------	------------	---------------------	---------

STATEMENT OF SIGNIFICANCE (IN ONE PARAGRAPH)

Community - This is one of the older houses in Old Mines.

9. MAJOR BIBLIOGRAPHICAL REFERENCES

Mary Portell
Old Mines

10. GEOGRAPHICAL DATA

ACREAGE OF PROPERTY unknown QUADRANGLE NAME Union Township SCALE 1:24000
UTM REFERENCES

A	<table><tr><td>1</td><td>5</td></tr></table>	1	5	<table><tr><td>6</td><td>9</td><td>6</td><td>7</td><td>4</td><td>0</td></tr></table>	6	9	6	7	4	0	<table><tr><td>4</td><td>2</td><td>0</td><td>9</td><td>6</td><td>0</td><td>0</td></tr></table>	4	2	0	9	6	0	0	B	<table><tr><td></td><td></td></tr></table>			<table><tr><td></td><td></td><td></td><td></td><td></td><td></td></tr></table>							<table><tr><td></td><td></td><td></td><td></td><td></td><td></td></tr></table>						
1	5																																			
6	9	6	7	4	0																															
4	2	0	9	6	0	0																														
	ZONE	EASTING	NORTHING		ZONE	EASTING	NORTHING																													
C	<table><tr><td></td><td></td></tr></table>			<table><tr><td></td><td></td><td></td><td></td><td></td><td></td></tr></table>							<table><tr><td></td><td></td><td></td><td></td><td></td><td></td></tr></table>							D	<table><tr><td></td><td></td></tr></table>			<table><tr><td></td><td></td><td></td><td></td><td></td><td></td></tr></table>							<table><tr><td></td><td></td><td></td><td></td><td></td><td></td></tr></table>							

VERBAL BOUNDARY DESCRIPTION AND JUSTIFICATION This building is located in Union township at the above referenced UTM coordinates. This location recognizes the building and the parameter of the rounds upon which it rests.

11. FORM PREPARED BY

NAME / TITLE Barbaara S. Black - Assistant Historic Preservation Coordinator

ORGANIZATION Meramec Regional Planning Commission

ADDRESS 101 West Tenth Street, Rolla, Missouri 65401

DATE 6-21-86

WASHINGTON COUNTY SURVEY

REPORT NO. 51



UNKNOWN AT OLD MINES

Union Township

T38N. R2E. SUR3039.

Old Mines, Mo.



MISSOURI OFFICE OF HISTORIC PRESERVATION / INVENTORY SURVEY FORM

1. NAME The Dalee House

HISTORIC

AND / OR COMMON

2. LOCATION T38N. R2E. SUR3039

STREET & NUMBER

CITY, TOWN Old Mines

VICINITY OF Union Township

STATE Missouri

CODE 29 COUNTY Washington CODE 221

3. CLASSIFICATION

CATEGORY

☐ district☒ building(s)☐ structure☐ site☐ object

OWNERSHIP

☐ public☐ private☐ both

PUBLIC ACQUISITION

☐ in process☐ being considered☒ N/A

STATUS

☒ occupied☐ unoccupied☐ work in progress

ACCESSIBLE

☒ yes: restricted☐ yes: unrestricted☐ no

PRESENT USE

☐ agriculture☐ commercial☐ educational☐ entertainment☐ government☐ industrial☐ military☐ museum☐ park☒ private residence☐ religious☐ scientific☐ transportation☐ other: _____

4. OWNER OF PROPERTY

NAME St. Joachim's Parish

STREET & NUMBER

CITY, TOWN Old Mines

VICINITY OF Union Township STATE Missouri

5. LOCATION OF LEGAL DESCRIPTION

Assessor's Office
Phelps County Courthouse
Rolla, Missouri 65401

6. REPRESENTATION IN EXISTING SURVEYS

TITLE (None) Determined Eligible? Yes No Federal State County Local

7. DESCRIPTION

CONDITION

☐ excellent☐ good☒ fair☐ deteriorated☐ ruins☐ unexposed

CHECK ONE

☒ unaltered☐ altered

CHECK ONE

☒ original site☐ moved

date June 21, 1986

DESCRIBE THE PRESENT AND ORIGINAL (IF KNOWN) PHYSICAL APPEARANCE

The Dalee building is a rental house that is currently not in use. This building was built by the Dalee family in the 1920s. It is now owned by the St. Joachim's Catholic Church. This building has a cement foundation, applied masonite siding, and shingle roof. The Dalee house is an example of modified Greek Revival architecture.

8. SIGNIFICANCE - Washington County Survey - Dalee Hoose

PERIOD	AREAS OF SIGNIFICANCE - CHECK AND JUSTIFY BELOW			
<input type="checkbox"/> prehistoric	<input type="checkbox"/> archeology - prehistoric	<input type="checkbox"/> community planning	<input type="checkbox"/> landscape architecture	<input type="checkbox"/> religion
<input type="checkbox"/> 1400-1499	<input type="checkbox"/> archeology - historic	<input type="checkbox"/> conservation	<input type="checkbox"/> law	<input type="checkbox"/> science
<input type="checkbox"/> 1500-1599	<input type="checkbox"/> agriculture	<input type="checkbox"/> economics	<input type="checkbox"/> literature	<input type="checkbox"/> sculpture
<input type="checkbox"/> 1600-1699	<input type="checkbox"/> architecture	<input type="checkbox"/> education	<input type="checkbox"/> military	<input type="checkbox"/> social / humanitarian
<input type="checkbox"/> 1700-1799	<input type="checkbox"/> art	<input type="checkbox"/> engineering	<input type="checkbox"/> music	<input type="checkbox"/> theater
<input type="checkbox"/> 1800-1899	<input checked="" type="checkbox"/> commerce	<input type="checkbox"/> exploration / settlement	<input type="checkbox"/> philosophy	<input type="checkbox"/> transportation
<input checked="" type="checkbox"/> 1900-	<input type="checkbox"/> communications	<input type="checkbox"/> industry	<input type="checkbox"/> politics / government	<input type="checkbox"/> other (specify)
		<input type="checkbox"/> invention		

SPECIFIC DATES	Circa 1920	BUILDER / ARCHITECT	1920
----------------	------------	---------------------	------

STATEMENT OF SIGNIFICANCE (IN ONE PARAGRAPH)

Commerce - The Dalee family built a local general store in Old Mines.

9. MAJOR BIBLIOGRAPHICAL REFERENCES

Mary Portell
Old Mines

10. GEOGRAPHICAL DATA

ACREAGE OF PROPERTY one lot size QUADRANGLE NAME Union Township SCALE 1:24000
UTM REFERENCES

A

1	5	6	9	6	9	6	0	4	2	0	9	6	0	0
ZONE			EASTING			NORTHING								

B

ZONE			EASTING			NORTHING								

C

--	--	--	--	--	--	--	--	--	--	--	--	--	--	--

D

--	--	--	--	--	--	--	--	--	--	--	--	--	--	--

VERBAL BOUNDARY DESCRIPTION AND JUSTIFICATION The Dalee house is located in Union township at the above referenced UTM coordinates. This location recognizes the building and the parameter of the rounds upon which it rests.

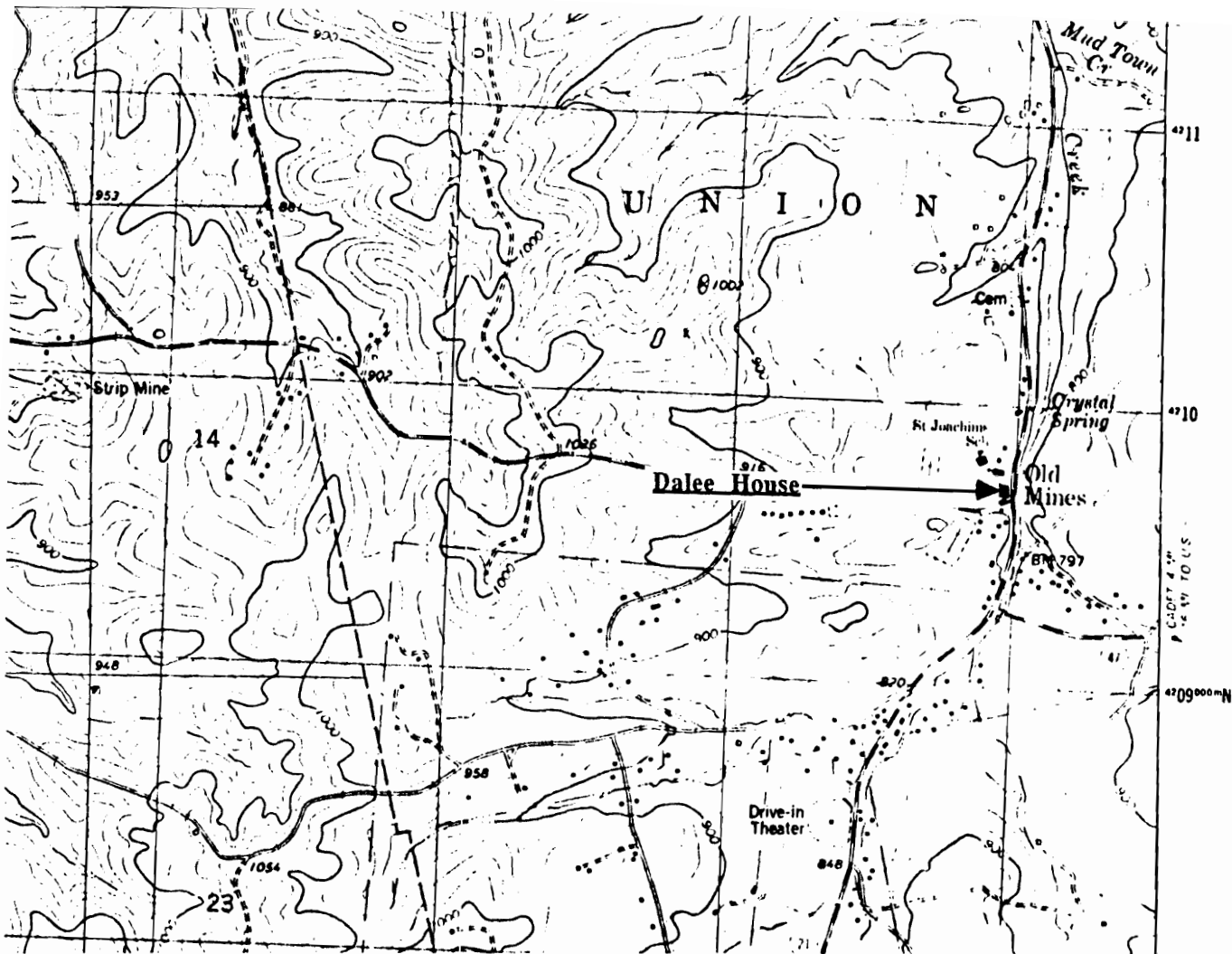
11. FORM PREPARED BY

NAME / TITLE Barbaara S. Black - Assistant Historic Preservation Coordinator

ORGANIZATION Meramec Regional Planning Commission

ADDRESS 101 West Tenth Street, Rolla, Missouri 65401

DATE 6-21-86



THE DALEE HOUSE
Old Mines, Mo.

(Washington County Survey)

U. S. G. S. 7.5 Minute Topographic Map
Old Mines Quadrangle
Scale: 1:24,000

UTM REFERENCES
Zone: 15
Easting: 696960
Northing: 4209600

WASHINGTON COUNTY SURVEY

REPORT NO. 52



THE DALEE HOUSE

Union Township

T38N. R2E. SUR3039.

Old Mines, Mo.



W A A S 0 0 1 - 0 9 4

MISSOURI OFFICE OF HISTORIC PRESERVATION / INVENTORY SURVEY FORM

1. NAME The Madame Marie Louise Lamarque House

HISTORIC

AND / OR COMMON

2. LOCATION T38N. R2E. SUR3039

STREET & NUMBER

CITY, TOWN Old Mines

VICINITY OF Union Township

STATE Missouri

CODE 29 COUNTY Washington CODE 221

3. CLASSIFICATION

CATEGORY

OWNERSHIP

STATUS

PRESENT USE

___ district

___ public

☒ occupied

___ agriculture

___ museum

☒ building(s)

☒ private

___ unoccupied

___ commercial

___ park

___ structure

___ both

___ work in progress

___ educational

☒ private residence

___ site

PUBLIC ACQUISITION

ACCESSIBLE

___ entertainment

___ religious

___ object

___ in process

☒ yes: restricted

___ government

___ scientific

___ being considered

___ yes: unrestricted

___ industrial

___ transportation

☒ N/A

___ no

___ military

___ other: ___

4. OWNER OF PROPERTY

NAME

STREET & NUMBER

CITY, TOWN Old Mines

VICINITY OF Union Township

STATE Missouri

5. LOCATION OF LEGAL DESCRIPTION

Assessor's Office
Phelps County Courthouse
Rolla, Missouri 65401

6. REPRESENTATION IN EXISTING SURVEYS

TITLE (None)

Determined Eligible?

Yes

No

Federal

State

County

Local

7. DESCRIPTION

CONDITION

CHECK ONE

CHECK ONE

___ excellent

___ deteriorated

___ unaltered

☒ original site

___ good

___ ruins

☒ altered

___ moved

date June 21, 1986

☒ fair

___ unexposed

DESCRIBE THE PRESENT AND ORIGINAL (IF KNOWN) PHYSICAL APPEARANCE

The Madame Marie Louise LaMarque house is being renovated by its current owners. Madame LaMarque was a most influential and contributing member of the community of Old Mines. This building has a stone foundation, weatherboard on the outside, and a shingle roof. This building is an example of modified French Colonial architecture.

8. SIGNIFICANCE - Washington County Survey - Madame Marie Louise Lamarque Houase

PERIOD	AREAS OF SIGNIFICANCE - CHECK AND JUSTIFY BELOW			
<input type="checkbox"/> prehistoric	<input type="checkbox"/> archeology - prehistoric	<input checked="" type="checkbox"/> community planning	<input type="checkbox"/> landscape architecture	<input type="checkbox"/> religion
<input type="checkbox"/> 1400-1499	<input type="checkbox"/> archeology - historic	<input type="checkbox"/> conservation	<input type="checkbox"/> law	<input type="checkbox"/> science
<input type="checkbox"/> 1500-1599	<input type="checkbox"/> agriculture	<input type="checkbox"/> economics	<input type="checkbox"/> literature	<input type="checkbox"/> sculpture
<input type="checkbox"/> 1600-1699	<input type="checkbox"/> architecture	<input type="checkbox"/> education	<input type="checkbox"/> military	<input type="checkbox"/> social / humanitarian
<input type="checkbox"/> 1700-1799	<input type="checkbox"/> art	<input type="checkbox"/> engineering	<input type="checkbox"/> music	<input type="checkbox"/> theater
<input checked="" type="checkbox"/> 1800-1899	<input type="checkbox"/> commerce	<input type="checkbox"/> exploration / settlement	<input type="checkbox"/> philosophy	<input type="checkbox"/> transportation
<input type="checkbox"/> 1900-	<input type="checkbox"/> communications	<input type="checkbox"/> industry	<input type="checkbox"/> politics / government	<input type="checkbox"/> other (specify)
		<input type="checkbox"/> invention		

SPECIFIC DATES 1850 BUILDER / ARCHITECT Lamarque

STATEMENT OF SIGNIFICANCE (IN ONE PARAGRAPH)

Community - Madame LaMarque helped to build (through monetary donations) the school at Old Mines. She was a very important and influential person in the community.

9. MAJOR BIBLIOGRAPHICAL REFERENCES

Mary Portell
Old Mines

10. GEOGRAPHICAL DATA

ACREAGE OF PROPERTY one lot size QUADRANGLE NAME Union Township SCALE 1:24000
UTM REFERENCES

A

1	5
---	---

6	9	7	0	0	0
---	---	---	---	---	---

4	2	0	9	6	0	0
---	---	---	---	---	---	---

ZONE EASTING NORTHING

B

--	--

--	--	--	--	--	--

--	--	--	--	--	--

ZONE EASTING NORTHING

C

--	--	--	--	--	--

--	--	--	--	--	--

--	--	--	--	--	--

D

--	--	--	--	--	--

--	--	--	--	--	--

--	--	--	--	--	--

VERBAL BOUNDARY DESCRIPTION AND JUSTIFICATION Madame Marie Louise Lamarque's house is located in Union township at the above referenced UTM coordinates. This location recognizes the building and the parameter of the rounds upon which it rests.

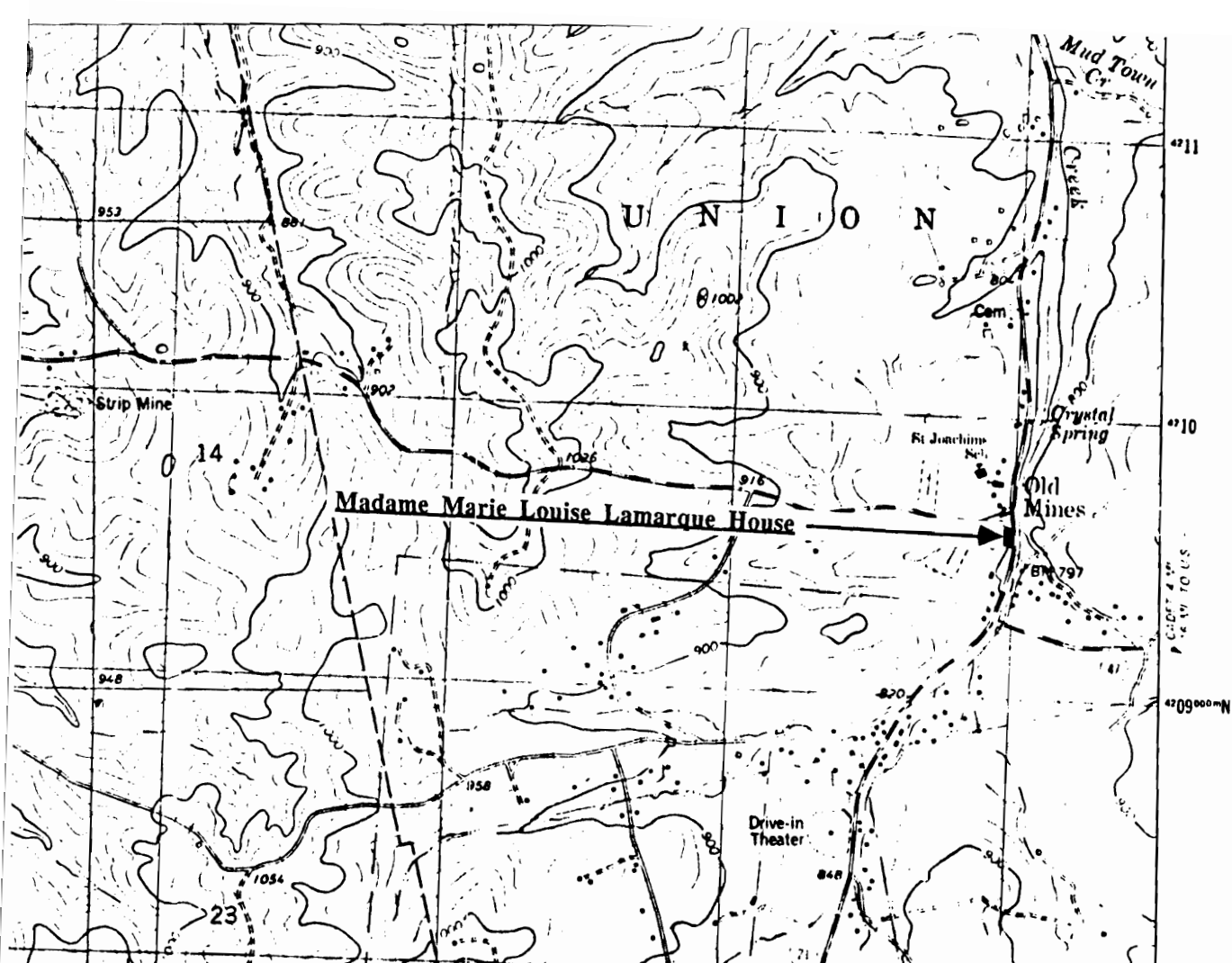
11. FORM PREPARED BY

NAME / TITLE Barbaara S. Black - Assistant Historic Preservation Coordinator

ORGANIZATION Meramec Regional Planning Commission

ADDRESS 101 West Tenth Street, Rolla, Missouri 65401

DATE 6-21-86



MADAME MARIE LOUISE LAMARQUE HOUSE
Old Mines, Mo.

(Washington County Survey)

U. S. G. S. 7.5 Minute Topographic Map
Old Mines Quadrangle
Scale: 1:24,000

UTM REFERENCES
Zone: 15
Easting: 697000
Northing: 4209600

WASHINGTON COUNTY SURVEY

REPORT NO. 47



THE MADAME MARIE LOUISE LAMARQUE HOUSE

Union Township

T38N. R2E. SUR3039.

Old Mines, Mo.



MISSOURI OFFICE OF HISTORIC PRESERVATION / INVENTORY SURVEY FORM

1. NAME Old Mines Store

HISTORIC

AND / OR COMMON

2. LOCATION T38N. R2E. SUR3039

STREET & NUMBER

CITY, TOWN Old Mines

VICINITY OF Union Township

STATE Missouri

CODE 29 COUNTY Washington CODE 221

3. CLASSIFICATION

CATEGORY

OWNERSHIP

STATUS

PRESENT USE

☐ district☐ public☒ occupied☐ agriculture☐ museum☒ building(s)☒ private☐ unoccupied☐ commercial☐ park☐ structure☐ both☐ work in progress☐ educational☐ private residence☐ site

PUBLIC ACQUISITION

ACCESSIBLE

☐ entertainment☐ religious☐ object☐ in process☒ yes: restricted☐ government☐ scientific☐ being considered☐ yes: unrestricted☐ industrial☐ transportation☒ N/A☐ no☐ military☐ other: _____

4. OWNER OF PROPERTY

NAME

STREET & NUMBER

CITY, TOWN Old Mines

VICINITY OF Union Township

STATE Missouri

5. LOCATION OF LEGAL DESCRIPTION

Assessor's Office
 Phelps County Courthouse
 Rolla, Missouri 65401

6. REPRESENTATION IN EXISTING SURVEYS

TITLE (None)

Determined Eligible?

Yes

No

Federal

State

County

Local

7. DESCRIPTION

CONDITION

CHECK ONE

CHECK ONE

☐ excellent☐ deteriorated☒ unaltered☒ original site☐ good☐ ruins☐ altered☐ moved

date June 21, 1986

☒ fair☐ unexposed

DESCRIBE THE PRESENT AND ORIGINAL (IF KNOWN) PHYSICAL APPEARANCE

The Old Mines store is a Commercial Vernacular style of architecture. It has a cement foundation, rolled asphalt siding, and a tin roof. The commercial front has a shed slope roof with wood porch posts. The front false facade has a stepped gable roofline.

8. SIGNIFICANCE - Washington County Survey - Old Mines Store

PERIOD	AREAS OF SIGNIFICANCE - CHECK AND JUSTIFY BELOW			
<input type="checkbox"/> prehistoric	<input type="checkbox"/> archeology - prehistoric	<input type="checkbox"/> community planning	<input type="checkbox"/> landscape architecture	<input type="checkbox"/> religion
<input type="checkbox"/> 1400-1499	<input type="checkbox"/> archeology - historic	<input type="checkbox"/> conservation	<input type="checkbox"/> law	<input type="checkbox"/> science
<input type="checkbox"/> 1500-1599	<input type="checkbox"/> agriculture	<input type="checkbox"/> economics	<input type="checkbox"/> literature	<input type="checkbox"/> sculpture
<input type="checkbox"/> 1600-1699	<input type="checkbox"/> architecture	<input type="checkbox"/> education	<input type="checkbox"/> military	<input type="checkbox"/> social / humanitarian
<input type="checkbox"/> 1700-1799	<input type="checkbox"/> art	<input type="checkbox"/> engineering	<input type="checkbox"/> music	<input type="checkbox"/> theater
<input type="checkbox"/> 1800-1899	<input checked="" type="checkbox"/> commerce	<input type="checkbox"/> exploration / settlement	<input type="checkbox"/> philosophy	<input type="checkbox"/> transportation
<input checked="" type="checkbox"/> 1900-	<input type="checkbox"/> communications	<input type="checkbox"/> industry	<input type="checkbox"/> politics / government	<input type="checkbox"/> other (specify)
		<input type="checkbox"/> invention		

SPECIFIC DATES Circa 1920 BUILDER / ARCHITECT Dalee

STATEMENT OF SIGNIFICANCE (IN ONE PARAGRAPH)

Commerce - This store was built by the Dalee family in the 1920s; it is now owned and used for meetings of La Brigade 'a Renault of Old Mines.

9. MAJOR BIBLIOGRAPHICAL REFERENCES

Mary Portell
Old Mines

10. GEOGRAPHICAL DATA

ACREAGE OF PROPERTY one lot size QUADRANGLE NAME Union Township SCALE 1:24000
UTM REFERENCES

A	<u>1</u> <u>5</u>	<u>6</u> <u>9</u> <u>7</u> <u>9</u> <u>8</u> <u>0</u>	<u>4</u> <u>2</u> <u>0</u> <u>9</u> <u>6</u> <u>8</u> <u>0</u>	B	<u> </u> <u> </u>	<u> </u> <u> </u> <u> </u> <u> </u> <u> </u> <u> </u>	<u> </u> <u> </u> <u> </u> <u> </u> <u> </u> <u> </u>
	ZONE	EASTING	NORTHING		ZONE	EASTING	NORTHING
C	<u> </u> <u> </u>	<u> </u> <u> </u> <u> </u> <u> </u> <u> </u> <u> </u>	<u> </u> <u> </u> <u> </u> <u> </u> <u> </u> <u> </u>	D	<u> </u> <u> </u>	<u> </u> <u> </u> <u> </u> <u> </u> <u> </u> <u> </u>	<u> </u> <u> </u> <u> </u> <u> </u> <u> </u> <u> </u>

VERBAL BOUNDARY DESCRIPTION AND JUSTIFICATION The Old Mines Store is located in Union township at the above referenced UTM coordinates. This location recognizes the building and the parameter of the grounds upon which it rests.

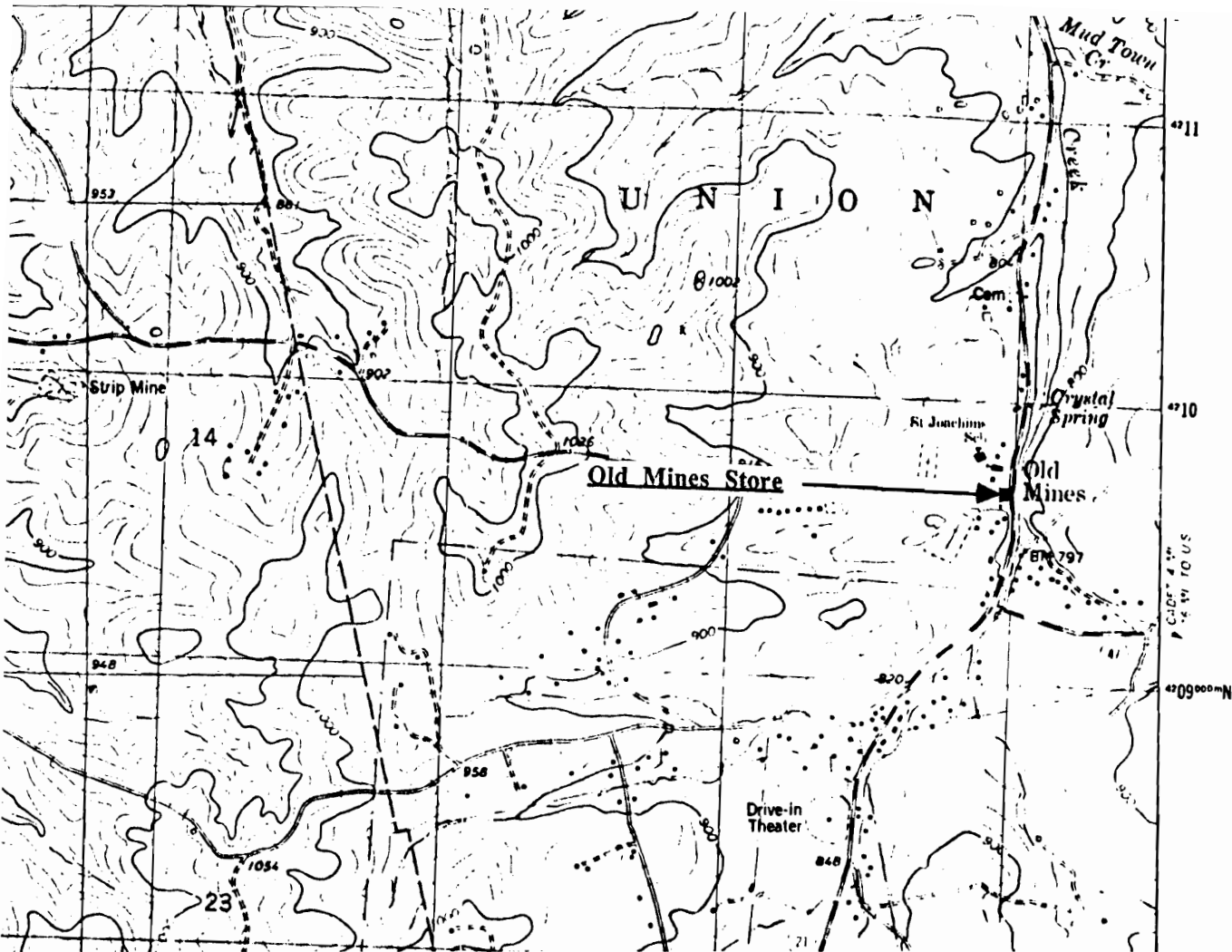
11. FORM PREPARED BY

NAME / TITLE Barbaara S. Black - Assistant Historic Preservation Coordinator

ORGANIZATION Meramec Regional Planning Commission

ADDRESS 101 West Tenth Street, Rolla, Missouri 65401

DATE 6-21-86



OLD MINES STORE
Old Mines, Mo.

(Washington County Survey)

U. S. G. S. 7.5 Minute Topographic Map
Old Mines Quadrangle
Scale: 1:24,000

UTM REFERENCES
Zone: 15
Easting: 697980
Northing: 4209680

WASHINGTON COUNTY SURVEY

REPORT NO. 53



OLD MINES STORE

Union Township

T38N. R2E. SUR3039.

Old Mines, Mo.



WAAS001-096

MISSOURI OFFICE OF HISTORIC PRESERVATION / INVENTORY SURVEY FORM

1. NAME Renault Brigade II

HISTORIC

AND / OR COMMON

2. LOCATION T38N. R2E. SUR3039

STREET & NUMBER

CITY, TOWN Old Mines

VICINITY OF Union Township

STATE Missouri

CODE 29

COUNTY Washington

CODE 221

3. CLASSIFICATION

CATEGORY

OWNERSHIP

STATUS

PRESENT USE

___ district

___ public

☒ occupied

___ agriculture

___ museum

☒ building(s)

☒ private

___ unoccupied

___ commercial

___ park

___ structure

___ both

___ work in progress

___ educational

☒ private residence

___ site

PUBLIC ACQUISITION

ACCESSIBLE

___ entertainment

___ religious

___ object

___ in process

☒ yes: restricted

___ government

___ scientific

___ being considered

___ yes: unrestricted

___ industrial

___ transportation

☒ N/A

___ no

___ military

___ other: ___

4. OWNER OF PROPERTY

NAME

STREET & NUMBER

CITY, TOWN Old Mines

VICINITY OF Union Township

STATE Missouri

5. LOCATION OF LEGAL DESCRIPTION

Assessor's Office
Phelps County Courthouse
Rolla, Missouri 65401

6. REPRESENTATION IN EXISTING SURVEYS

TITLE (None)

Determined Eligible?

Yes

No

Federal

State

County

Local

7. DESCRIPTION

CONDITION

CHECK ONE

CHECK ONE

___ excellent

___ deteriorated

___ unaltered

___ original site

☒ good

___ ruins

☒ altered

☒ moved

date June 21, 1986

___ fair

___ unexposed

DESCRIBE THE PRESENT AND ORIGINAL (IF KNOWN) PHYSICAL APPEARANCE

This house is a one story log building that was built in the 1800s and preserved in the town of Old Mines. It has been moved and reassembled to its present location for the purpose of reconstructing part of the original settlement site of the town of Old Mines.

8. SIGNIFICANCE - Washington County Survey - Renault Brigade II

PERIOD	AREAS OF SIGNIFICANCE - CHECK AND JUSTIFY BELOW			
<input type="checkbox"/> prehistoric	<input type="checkbox"/> archeology - prehistoric	<input checked="" type="checkbox"/> community planning	<input type="checkbox"/> landscape architecture	<input type="checkbox"/> religion
<input type="checkbox"/> 1400-1499	<input type="checkbox"/> archeology - historic	<input type="checkbox"/> conservation	<input type="checkbox"/> law	<input type="checkbox"/> science
<input type="checkbox"/> 1500-1599	<input type="checkbox"/> agriculture	<input type="checkbox"/> economics	<input type="checkbox"/> literature	<input type="checkbox"/> sculpture
<input type="checkbox"/> 1600-1699	<input type="checkbox"/> architecture	<input type="checkbox"/> education	<input type="checkbox"/> military	<input type="checkbox"/> social / humanitarian
<input type="checkbox"/> 1700-1799	<input type="checkbox"/> art	<input type="checkbox"/> engineering	<input type="checkbox"/> music	<input type="checkbox"/> theater
<input checked="" type="checkbox"/> 1800-1899	<input type="checkbox"/> commerce	<input type="checkbox"/> exploration / settlement	<input type="checkbox"/> philosophy	<input type="checkbox"/> transportation
<input type="checkbox"/> 1900-	<input type="checkbox"/> communications	<input type="checkbox"/> industry	<input type="checkbox"/> politics / government	<input type="checkbox"/> other (specify)
		<input type="checkbox"/> invention		

SPECIFIC DATES	Circa 1890	BUILDER / ARCHITECT	unknown
----------------	------------	---------------------	---------

STATEMENT OF SIGNIFICANCE (IN ONE PARAGRAPH)

Community - This building is one of the older log buildings and may have been part of the original town of Old Mines.

9. MAJOR BIBLIOGRAPHICAL REFERENCES

Mary Portell
Old Mines

10. GEOGRAPHICAL DATA

ACREAGE OF PROPERTY unknown QUADRANGLE NAME Union Township SCALE 1:24000
UTM REFERENCES

A	1 5	6 9 6 8 2 0	4 2 0 9 6 6 0	B						
	ZONE	EASTING	NORTHING		ZONE	EASTING	NORTHING			
C				D						

VERBAL BOUNDARY DESCRIPTION AND JUSTIFICATION The Renault Brigade log house is located in Union township at the above referenced UTM coordinates. This location recognizes the building and the parameter of the grounds upon which it rests.

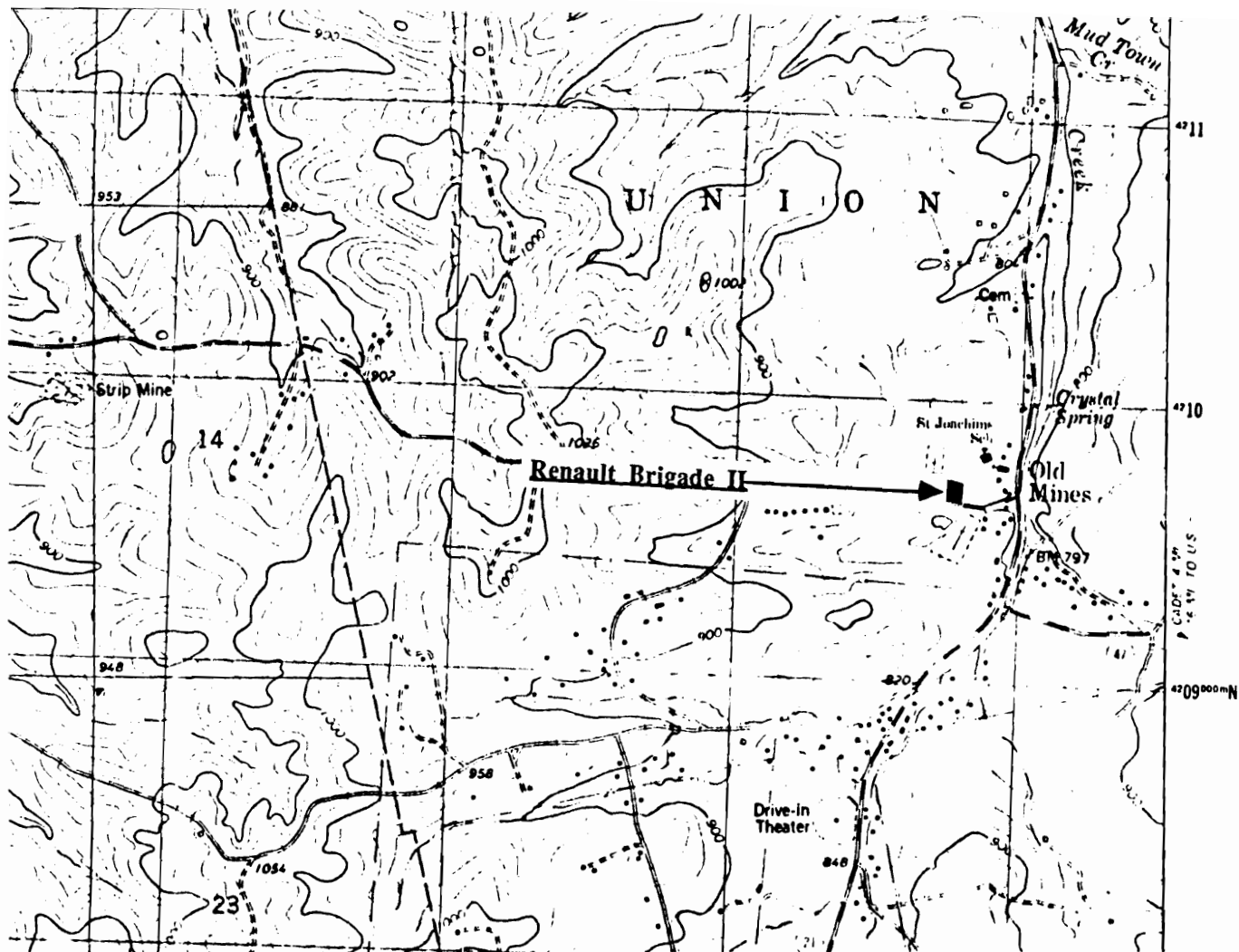
11. FORM PREPARED BY

NAME / TITLE Barbaara S. Black - Assistant Historic Preservation Coordinator

ORGANIZATION Meramec Regional Planning Commission

ADDRESS 101 West Tenth Street, Rolla, Missouri 65401

DATE 6-21-86



RENAULT BRIGADE II
Old Mines, Mo.

(Washington County Survey)

U. S. G. S. 7.5 Minute Topographic Map
Old Mines Quadrangle
Scale: 1:24,000

UTM REFERENCES

Zone: 15

Easting: 696820

Northing: 4209660

WASHINGTON COUNTY SURVEY

REPORT NO. 50



RENAULT BRIGADE II

Union Township

T38N. R2E. SUR3039.

Old Mines, Mo.



WAAS001-097

MISSOURI OFFICE OF HISTORIC PRESERVATION / INVENTORY SURVEY FORM

1. NAME **Renault Brigade Log Cabin**

HISTORIC

AND / OR COMMON

2. LOCATION **T38N. R2E. SUR3039**

STREET & NUMBER

CITY, TOWN **Old Mines**

VICINITY OF **Union Township**

STATE **Missouri**

CODE 29 COUNTY **Washington** CODE 221

3. CLASSIFICATION

CATEGORY

OWNERSHIP

STATUS

PRESENT USE

☐ district

☐ public

☒ occupied

☐ agriculture

☐ museum

☒ building(s)

☒ private

☐ unoccupied

☐ commercial

☐ park

☐ structure

☐ both

☐ work in progress

☐ educational

☒ private residence

☐ site

PUBLIC ACQUISITION

ACCESSIBLE

☐ entertainment

☐ religious

☐ object

☐ in process

☒ yes: restricted

☐ government

☐ scientific

☐ being considered

☐ yes: unrestricted

☐ industrial

☐ transportation

☒ N/A

☐ no

☐ military

☐ other: _____

4. OWNER OF PROPERTY

NAME **Renault Brigade Society**

STREET & NUMBER

CITY, TOWN **Old Mines**

VICINITY OF **Union Township**

STATE **Missouri**

5. LOCATION OF LEGAL DESCRIPTION

Assessor's Office
Phelps County Courthouse
Rolla, Missouri 65401

6. REPRESENTATION IN EXISTING SURVEYS

TITLE (None)

Determined Eligible?

Yes

No

Federal

State

County

Local

7. DESCRIPTION

CONDITION

CHECK ONE

CHECK ONE

☐ excellent

☐ deteriorated

☐ unaltered

☐ original site

☐ good

☐ ruins

☒ altered

☒ moved

date **June 21, 1986**

☒ fair

☐ unexposed

DESCRIBE THE PRESENT AND ORIGINAL (IF KNOWN) PHYSICAL APPEARANCE

This is a two story log building that was built in the 1800s and preserved in the town of Old Mines. It has been moved and reassembled to its present location for the purpose of reconstructing part of the original settlement site of the town of Old Mines.

8. SIGNIFICANCE - Washington County Survey - Renault Brigade Log

PERIOD	AREAS OF SIGNIFICANCE - CHECK AND JUSTIFY BELOW			
<input type="checkbox"/> prehistoric	<input type="checkbox"/> archeology - prehistoric	<input checked="" type="checkbox"/> community planning	<input type="checkbox"/> landscape architecture	<input type="checkbox"/> religion
<input type="checkbox"/> 1400-1499	<input type="checkbox"/> archeology - historic	<input type="checkbox"/> conservation	<input type="checkbox"/> law	<input type="checkbox"/> science
<input type="checkbox"/> 1500-1599	<input type="checkbox"/> agriculture	<input type="checkbox"/> economics	<input type="checkbox"/> literature	<input type="checkbox"/> sculpture
<input type="checkbox"/> 1600-1699	<input type="checkbox"/> architecture	<input type="checkbox"/> education	<input type="checkbox"/> military	<input type="checkbox"/> social / humanitarian
<input type="checkbox"/> 1700-1799	<input type="checkbox"/> art	<input type="checkbox"/> engineering	<input type="checkbox"/> music	<input type="checkbox"/> theater
<input checked="" type="checkbox"/> 1800-1899	<input type="checkbox"/> commerce	<input type="checkbox"/> exploration / settlement	<input type="checkbox"/> philosophy	<input type="checkbox"/> transportation
<input type="checkbox"/> 1900-	<input type="checkbox"/> communications	<input type="checkbox"/> industry	<input type="checkbox"/> politics / government	<input type="checkbox"/> other (specify)
		<input type="checkbox"/> invention		

SPECIFIC DATES 1880 BUILDER / ARCHITECT Unknown

STATEMENT OF SIGNIFICANCE (IN ONE PARAGRAPH)

Community - This building is one of the older log buildings and may have been part of the original town of Old Mines.

9. MAJOR BIBLIOGRAPHICAL REFERENCES

Mary Portell
Old Mines

10. GEOGRAPHICAL DATA

ACREAGE OF PROPERTY unknown QUADRANGLE NAME Union Township SCALE 1:24000
UTM REFERENCES

A

1	5	6	9	6	8	4	0	4	2	0	9	6	8	0
---	---	---	---	---	---	---	---	---	---	---	---	---	---	---

ZONE EASTING NORTHING

B

--	--	--	--	--	--	--	--	--	--	--	--	--	--	--

ZONE EASTING NORTHING

C

--	--	--	--	--	--	--	--	--	--	--	--	--	--	--

D

--	--	--	--	--	--	--	--	--	--	--	--	--	--	--

VERBAL BOUNDARY DESCRIPTION AND JUSTIFICATION The Renault Brigade Log Cabin is located in Union township at the above referenced UTM coordinates. This location recognizes the building and the parameter of the rounds upon which it rests.

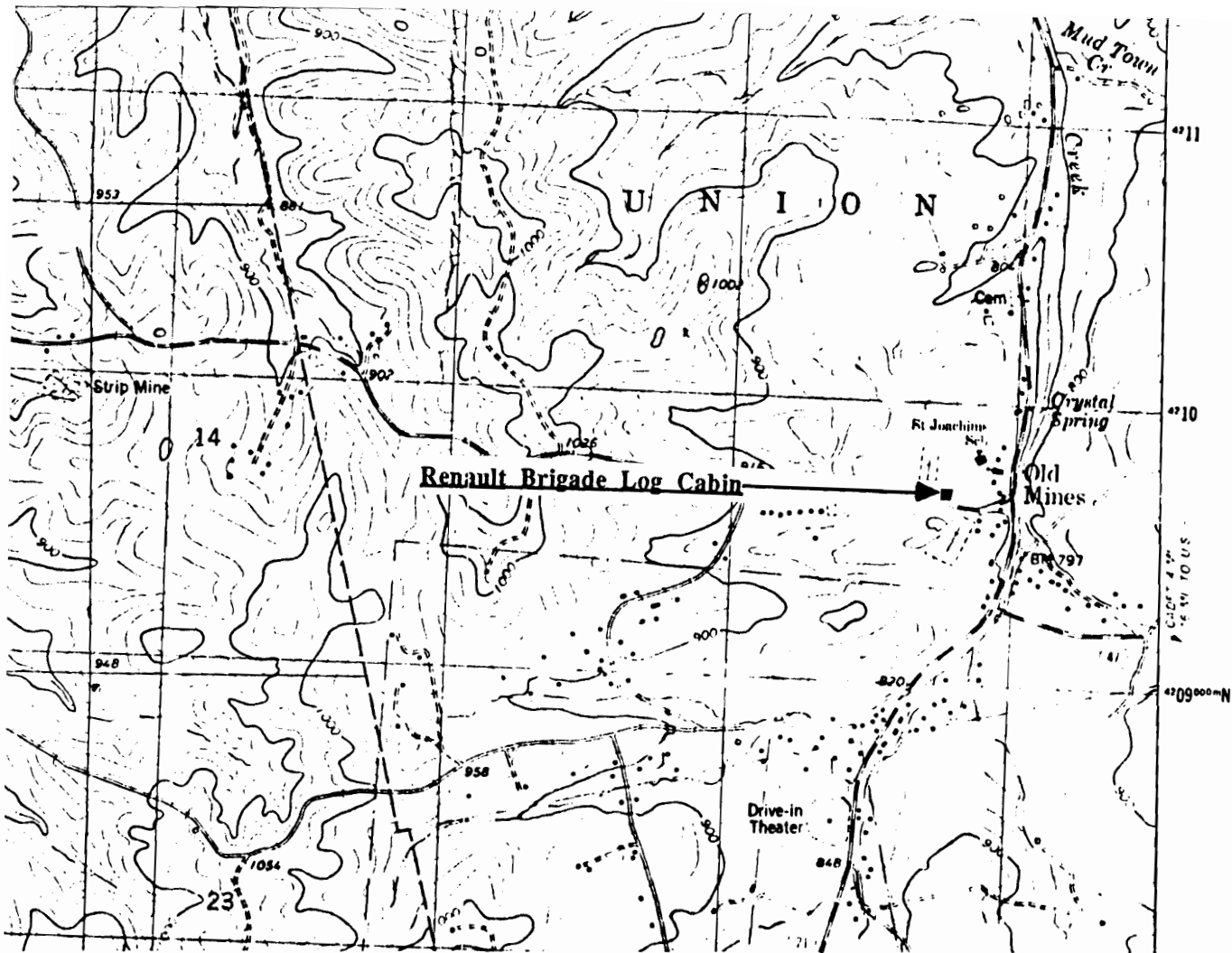
11. FORM PREPARED BY

NAME / TITLE Barbaara S. Black - Assistant Historic Preservation Coordinator

ORGANIZATION Meramec Regional Planning Commission

ADDRESS 101 West Tenth Street, Rolla, Missouri 65401

DATE 6-21-86



RENAULT BRIGADE LOG CABIN
Old Mines, Mo.

(Washington County Survey)

U. S. G. S. 7.5 Minute Topographic Map
Old Mines Quadrangle
Scale: 1:24,000

UTM REFERENCES
Zone: 15
Easting: 696840
Northing: 4209680

WASHINGTON COUNTY SURVEY

REPORT NO. 49



RENAULT BRIGADE LOG CABIN

Union Township

T38N. R2E. SUR3039.

Old Mines, Mo.



WAAS001-098

MISSOURI OFFICE OF HISTORIC PRESERVATION / INVENTORY SURVEY FORM

1. NAME **St. Joachim's Church**

HISTORIC

AND / OR COMMON

2. LOCATION **T38N. R2E. SUR3039**

STREET & NUMBER

CITY, TOWN **Old Mines**

VICINITY OF **Union Township**

STATE **Missouri**

CODE 29 COUNTY **Washington** CODE **221**

3. CLASSIFICATION

CATEGORY	OWNERSHIP	STATUS	PRESENT USE
<input type="checkbox"/> district	<input type="checkbox"/> public	<input checked="" type="checkbox"/> occupied	<input type="checkbox"/> agriculture
<input checked="" type="checkbox"/> building(s)	<input type="checkbox"/> private	<input type="checkbox"/> unoccupied	<input type="checkbox"/> commercial
<input type="checkbox"/> structure	<input checked="" type="checkbox"/> both	<input type="checkbox"/> work in progress	<input type="checkbox"/> educational
<input type="checkbox"/> site	PUBLIC ACQUISITION	ACCESSIBLE	<input type="checkbox"/> entertainment
<input type="checkbox"/> object	<input type="checkbox"/> in process	<input checked="" type="checkbox"/> yes: restricted	<input type="checkbox"/> government
	<input type="checkbox"/> being considered	<input type="checkbox"/> yes: unrestricted	<input type="checkbox"/> industrial
	<input checked="" type="checkbox"/> N/A	<input type="checkbox"/> no	<input type="checkbox"/> military
			<input type="checkbox"/> museum
			<input type="checkbox"/> park
			<input type="checkbox"/> private residence
			<input checked="" type="checkbox"/> religious
			<input type="checkbox"/> scientific
			<input type="checkbox"/> transportation
			<input type="checkbox"/> other: _____

4. OWNER OF PROPERTY

NAME **Catholic Parishioners of Old Mines**

STREET & NUMBER

CITY, TOWN **Old Mines**

VICINITY OF **Union Township** STATE **Missouri**

5. LOCATION OF LEGAL DESCRIPTION

Assessor's Office
Phelps County Courthouse
Rolla, Missouri 65401

6. REPRESENTATION IN EXISTING SURVEYS

TITLE (None)	Determined Eligible?	Yes	No	Federal	State	County	Local
--------------	----------------------	-----	----	---------	-------	--------	-------

7. DESCRIPTION

CONDITION		CHECK ONE	CHECK ONE
<input checked="" type="checkbox"/> excellent	<input type="checkbox"/> deteriorated	<input checked="" type="checkbox"/> unaltered	<input checked="" type="checkbox"/> original site
<input type="checkbox"/> good	<input type="checkbox"/> ruins	<input type="checkbox"/> altered	<input type="checkbox"/> moved
<input type="checkbox"/> fair	<input type="checkbox"/> unexposed		date June 21, 1986

DESCRIBE THE PRESENT AND ORIGINAL (IF KNOWN) PHYSICAL APPEARANCE

The St. Joachim Church was built in 1828; an additional rear section was added in the 1900s. The St. Joachim Church has a rock foundation, and a (modern) shingle roof. There is a brick design running along the frieze of the building. St. Joachim's Church is an example of Romanesque Revival architecture.

8. SIGNIFICANCE - Washington County Survey - St. Joachim Catholic Church

PERIOD	AREAS OF SIGNIFICANCE - CHECK AND JUSTIFY BELOW			
<input type="checkbox"/> prehistoric	<input type="checkbox"/> archeology - prehistoric	<input type="checkbox"/> community planning	<input type="checkbox"/> landscape architecture	<input checked="" type="checkbox"/> religion
<input type="checkbox"/> 1400-1499	<input type="checkbox"/> archeology - historic	<input type="checkbox"/> conservation	<input type="checkbox"/> law	<input type="checkbox"/> science
<input type="checkbox"/> 1500-1599	<input type="checkbox"/> agriculture	<input type="checkbox"/> economics	<input type="checkbox"/> literature	<input type="checkbox"/> sculpture
<input type="checkbox"/> 1600-1699	<input type="checkbox"/> architecture	<input type="checkbox"/> education	<input type="checkbox"/> military	<input type="checkbox"/> social / humanitarian
<input type="checkbox"/> 1700-1799	<input type="checkbox"/> art	<input type="checkbox"/> engineering	<input type="checkbox"/> music	<input type="checkbox"/> theater
<input checked="" type="checkbox"/> 1800-1899	<input type="checkbox"/> commerce	<input type="checkbox"/> exploration / settlement	<input type="checkbox"/> philosophy	<input type="checkbox"/> transportation
<input type="checkbox"/> 1900-	<input type="checkbox"/> communications	<input type="checkbox"/> industry	<input type="checkbox"/> politics / government	<input type="checkbox"/> other (specify)
		<input type="checkbox"/> invention		

SPECIFIC DATES 1828 BUILDER / ARCHITECT Old Mines Community

STATEMENT OF SIGNIFICANCE (IN ONE PARAGRAPH)

Religion - Old Mines is one of the oldest communities in Missouri; St. Joachim's Catholic Church has added much to the establishment and the development of this French community.

9. MAJOR BIBLIOGRAPHICAL REFERENCES

Mary Portell
Old Mines

10. GEOGRAPHICAL DATA

ACREAGE OF PROPERTY one lot size QUADRANGLE NAME Union Township SCALE 1:24000
UTM REFERENCES

A

1	5	6	9	7	0	0	0	4	2	0	9	8	0	0
---	---	---	---	---	---	---	---	---	---	---	---	---	---	---

ZONE EASTING NORTHING

B

--	--	--	--	--	--	--	--	--	--	--	--	--	--	--

ZONE EASTING NORTHING

C

--	--	--	--	--	--	--	--	--	--	--	--	--	--	--

D

--	--	--	--	--	--	--	--	--	--	--	--	--	--	--

VERBAL BOUNDARY DESCRIPTION AND JUSTIFICATION St. Joachim's Church is located in Union township at the above referenced UTM coordinates. This location recognizes the building and the parameter of the rounds upon which it rests.

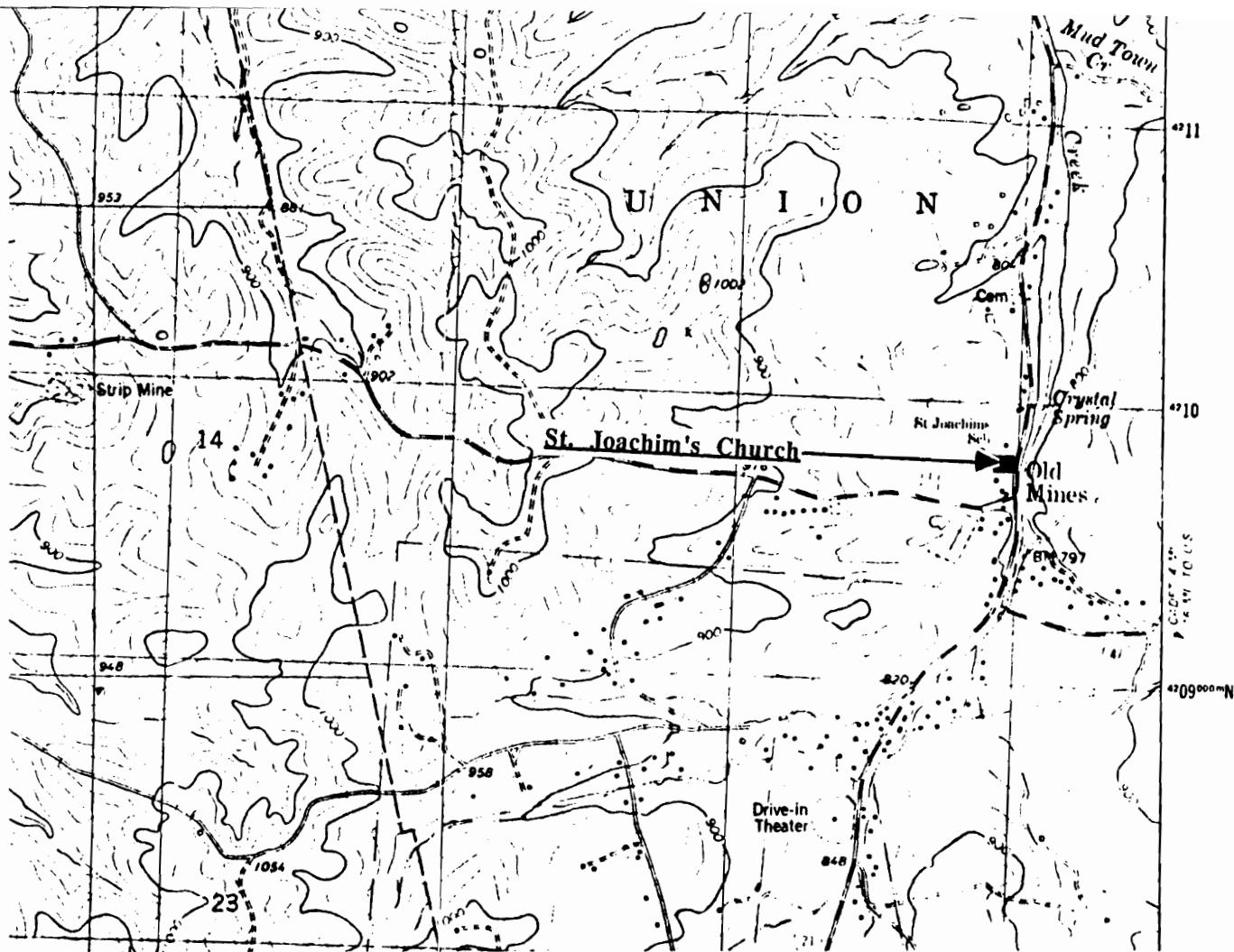
11. FORM PREPARED BY

NAME / TITLE Barbaara S. Black - Assistant Historic Preservation Coordinator

ORGANIZATION Meramec Regional Planning Commission

ADDRESS 101 West Tenth Street, Rolla, Missouri 65401

DATE 6-21-86



ST. JOACHIM'S CHURCH
Old Mines, Mo.

(Washington County Survey)

U. S. G. S. 7.5 Minute Topographic Map
Old Mines Quadrangle
Scale: 1:24,000

UTM REFERENCES
Zone: 15
Easting: 697000
Northing: 4209800

WASHINGTON COUNTY SURVEY

REPORT NO. 46



ST. JOACHIM'S CHURCH

Union Township

T38N. R2E. SUR3039.

Old Mines, Mo.



WAAS001-099

MISSOURI OFFICE OF HISTORIC PRESERVATION / INVENTORY SURVEY FORM

1. NAME		St. Joachim's School	
HISTORIC			
AND / OR COMMON		Tin Can "University"	
2. LOCATION		T38N. R2E. SUR3039	
STREET & NUMBER			
CITY, TOWN		Old Mines	
VICINITY OF		Union Township	
STATE		Missouri	
CODE 29		COUNTY Washington	
CODE 221			
3. CLASSIFICATION			
CATEGORY	OWNERSHIP	STATUS	PRESENT USE
<input type="checkbox"/> district	<input type="checkbox"/> public	<input checked="" type="checkbox"/> occupied	<input type="checkbox"/> agriculture
<input checked="" type="checkbox"/> building(s)	<input type="checkbox"/> private	<input type="checkbox"/> unoccupied	<input type="checkbox"/> museum
<input type="checkbox"/> structure	<input checked="" type="checkbox"/> both	<input type="checkbox"/> work in progress	<input type="checkbox"/> commercial
<input type="checkbox"/> site	PUBLIC ACQUISITION	ACCESSIBLE	<input type="checkbox"/> educational
<input type="checkbox"/> object	<input type="checkbox"/> in process	<input checked="" type="checkbox"/> yes: restricted	<input type="checkbox"/> entertainment
	<input type="checkbox"/> being considered	<input type="checkbox"/> yes: unrestricted	<input checked="" type="checkbox"/> religious
	<input checked="" type="checkbox"/> N/A	<input type="checkbox"/> no	<input type="checkbox"/> government
			<input type="checkbox"/> industrial
			<input type="checkbox"/> military
			<input type="checkbox"/> other: _____
4. OWNER OF PROPERTY			
NAME		St. Joachim's Catholic Church	
STREET & NUMBER			
CITY, TOWN		Old Mines	
VICINITY OF		Union Township	
STATE		Missouri	
5. LOCATION OF LEGAL DESCRIPTION			
Assessor's Office Phelps County Courthouse Rolla, Missouri 65401			
6. REPRESENTATION IN EXISTING SURVEYS			
TITLE	(None)	Determined Eligible?	Yes No Federal State County Local
7. DESCRIPTION			
CONDITION		CHECK ONE	CHECK ONE
<input type="checkbox"/> excellent	<input type="checkbox"/> deteriorated	<input checked="" type="checkbox"/> unaltered	<input type="checkbox"/> original site
<input type="checkbox"/> good	<input type="checkbox"/> ruins	<input type="checkbox"/> altered	<input checked="" type="checkbox"/> moved
<input checked="" type="checkbox"/> fair	<input type="checkbox"/> unexposed		date June 21, 1986

DESCRIBE THE PRESENT AND ORIGINAL (IF KNOWN) PHYSICAL APPEARANCE

This building is made of galvanized tin and was constructed in 1857; the funds to build this school were donated by Madame Lamarque. The building was moved from its present site and currently sets upon cement blocks. The St. Joachim school has a gable pitch roofline; the roof is made of tin. This building is an example of Utilitarian school architecture.

8. SIGNIFICANCE - Washington County Survey - St. Joachim's School

PERIOD	AREAS OF SIGNIFICANCE - CHECK AND JUSTIFY BELOW				
<input type="checkbox"/> prehistoric	<input type="checkbox"/> archeology - prehistoric	<input type="checkbox"/> community planning	<input type="checkbox"/> landscape architecture	<input type="checkbox"/> religion	
<input type="checkbox"/> 1400-1499	<input type="checkbox"/> archeology - historic	<input type="checkbox"/> conservation	<input type="checkbox"/> law	<input type="checkbox"/> science	
<input type="checkbox"/> 1500-1599	<input type="checkbox"/> agriculture	<input type="checkbox"/> economics	<input type="checkbox"/> literature	<input type="checkbox"/> sculpture	
<input type="checkbox"/> 1600-1699	<input type="checkbox"/> architecture	<input checked="" type="checkbox"/> education	<input type="checkbox"/> military	<input type="checkbox"/> social / humanitarian	
<input type="checkbox"/> 1700-1799	<input type="checkbox"/> art	<input type="checkbox"/> engineering	<input type="checkbox"/> music	<input type="checkbox"/> theater	
<input checked="" type="checkbox"/> 1800-1899	<input type="checkbox"/> commerce	<input type="checkbox"/> exploration / settlement	<input type="checkbox"/> philosophy	<input type="checkbox"/> transportation	
<input type="checkbox"/> 1900-	<input type="checkbox"/> communications	<input type="checkbox"/> industry	<input type="checkbox"/> politics / government	<input type="checkbox"/> other (specify)	
		<input type="checkbox"/> invention			

SPECIFIC DATES	1857	BUILDER / ARCHITECT	unknown
----------------	------	---------------------	---------

STATEMENT OF SIGNIFICANCE (IN ONE PARAGRAPH)

Education - The old St. Joachim's school served the Old Mines community for many years.

9. MAJOR BIBLIOGRAPHICAL REFERENCES

Mary Portell
Old Mines

10. GEOGRAPHICAL DATA

ACREAGE OF PROPERTY unknown QUADRANGLE NAME Union Township SCALE 1:24000
UTM REFERENCES

A

1	5	6	9	6	8	6	0	4	2	0	9	8	2	0
---	---	---	---	---	---	---	---	---	---	---	---	---	---	---

ZONE EASTING NORTHING

B

--	--	--	--	--	--	--	--	--	--	--	--	--	--	--

ZONE EASTING NORTHING

C

--	--	--	--	--	--	--	--	--	--	--	--	--	--	--

D

--	--	--	--	--	--	--	--	--	--	--	--	--	--	--

VERBAL BOUNDARY DESCRIPTION AND JUSTIFICATION St. Joachim's schoolhouse is located in Union township at the above referenced UTM coordinates. This location recognizes the building and the parameter of the grounds upon which it rests.

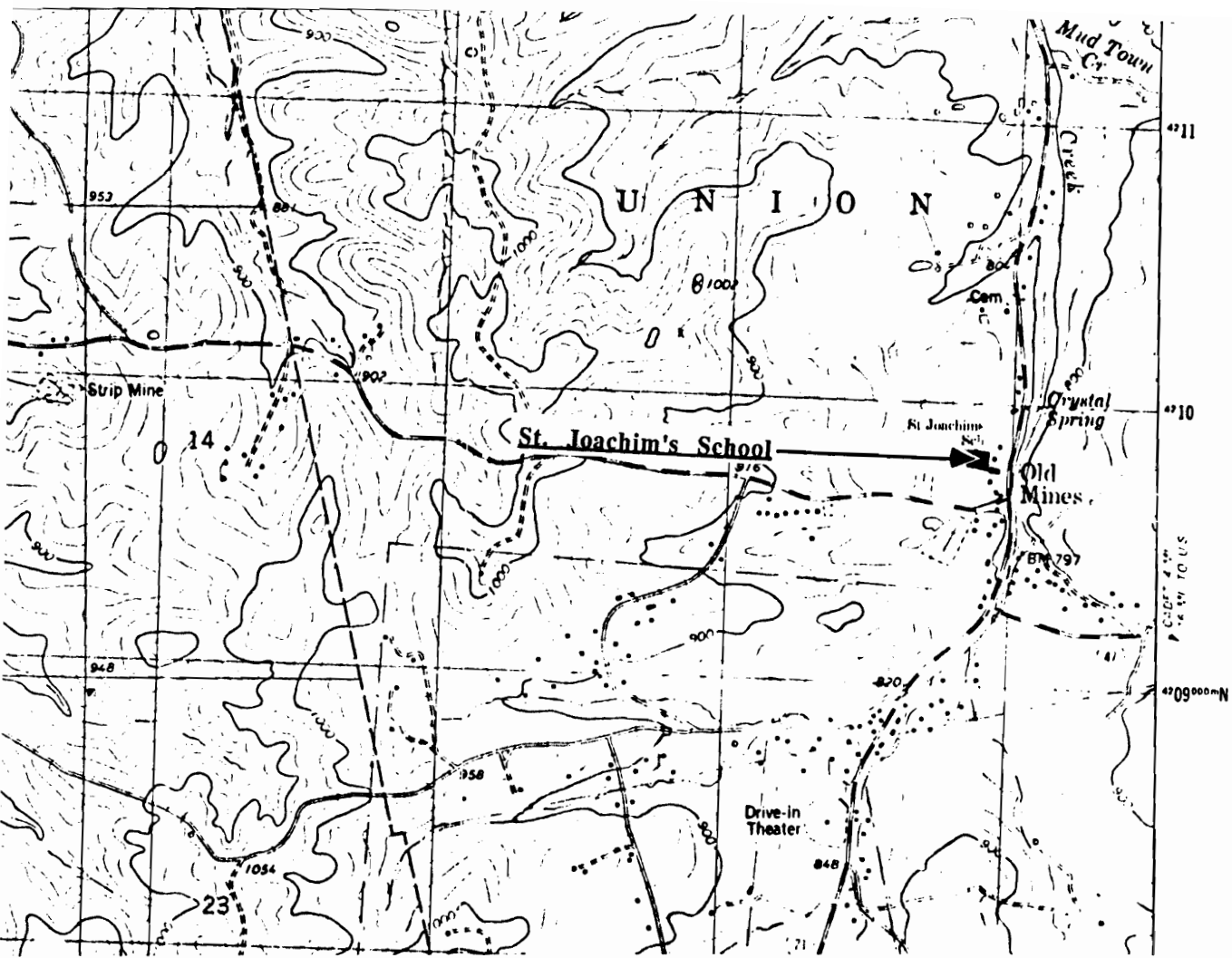
11. FORM PREPARED BY

NAME / TITLE Barbaara S. Black - Assistant Historic Preservation Coordinator

ORGANIZATION Meramec Regional Planning Commission

ADDRESS 101 West Tenth Street, Rolla, Missouri 65401

DATE 6-21-86



**ST. JOACHIM'S SCHOOL
Old Mines, Mo.**

(Washington County Survey)

**U. S. G. S. 7.5 Minute Topographic Map
Old Mines Quadrangle
Scale: 1:24,000**

**UTM REFERENCES
Zone: 15
Easting: 696860
Northing: 4209820**

WASHINGTON COUNTY SURVEY

REPORT NO. 48



ST. JOACHIM'S SCHOOL

Union Township

T38N. R2E. SUR3039.

Old Mines, Mo.



WAAS001-101

MISSOURI OFFICE OF HISTORIC PRESERVATION / INVENTORY SURVEY FORM

1. NAME Palmer Church				
HISTORIC				
AND / OR COMMON				
2. LOCATION T36N. R1W. S13.				
STREET & NUMBER Hwy Z				
CITY, TOWN Palmer	VICINITY OF Harmony Township			
STATE Missouri	CODE 29 COUNTY Washington CODE 221			
3. CLASSIFICATION				
CATEGORY	OWNERSHIP STATUS PRESENT USE			
__ district	__ public	__ occupied	__ agriculture	__ museum
<input checked="" type="checkbox"/> building(s)	<input checked="" type="checkbox"/> private	<input checked="" type="checkbox"/> unoccupied	__ commercial	__ park
__ structure	__ both	__ work in progress	__ educational	__ private residence
__ site	PUBLIC ACQUISITION	ACCESSIBLE	__ entertainment	<input checked="" type="checkbox"/> religious
__ object	__ in process	__ yes: restricted	__ government	__ scientific
	__ being considered	<input checked="" type="checkbox"/> yes: unrestricted	__ industrial	__ transportation
	<input checked="" type="checkbox"/> N/A	__ no	__ military	__ other: _____
4. OWNER OF PROPERTY				
NAME				
STREET & NUMBER				
CITY, TOWN Palmer	VICINITY OF Harmony Township STATE Missouri			
5. LOCATION OF LEGAL DESCRIPTION				
Assessor's Office Phelps County Courthouse Rolla, Missouri 65401				
6. REPRESENTATION IN EXISTING SURVEYS				
TITLE (None)	Determined Eligible? Yes No Federal State County Local			
7. DESCRIPTION				
CONDITION	CHECK ONE CHECK ONE			
__ excellent	<input checked="" type="checkbox"/> unaltered	<input checked="" type="checkbox"/> original site		
__ good	__ altered	__ moved date April 30, 1986		
<input checked="" type="checkbox"/> fair	__ unexposed			

DESCRIBE THE PRESENT AND ORIGINAL (IF KNOWN) PHYSICAL APPEARANCE

The Palmer Church is a Utilitarian Church style of architecture. It has a rock foundation, weatherboard siding, and a pitched gable roofline with cornice end returns.

8. SIGNIFICANCE - Washington County Survey - Palmer Church

PERIOD**AREAS OF SIGNIFICANCE - CHECK AND JUSTIFY BELOW**

<input type="checkbox"/> prehistoric	<input type="checkbox"/> archeology - prehistoric	<input type="checkbox"/> community planning	<input type="checkbox"/> landscape architecture	<input checked="" type="checkbox"/> religion
<input type="checkbox"/> 1400-1499	<input type="checkbox"/> archeology - historic	<input type="checkbox"/> conservation	<input type="checkbox"/> law	<input type="checkbox"/> science
<input type="checkbox"/> 1500-1599	<input type="checkbox"/> agriculture	<input type="checkbox"/> economics	<input type="checkbox"/> literature	<input type="checkbox"/> sculpture
<input type="checkbox"/> 1600-1699	<input type="checkbox"/> architecture	<input type="checkbox"/> education	<input type="checkbox"/> military	<input type="checkbox"/> social / humanitarian
<input type="checkbox"/> 1700-1799	<input type="checkbox"/> art	<input type="checkbox"/> engineering	<input type="checkbox"/> music	<input type="checkbox"/> theater
<input type="checkbox"/> 1800-1899	<input type="checkbox"/> commerce	<input type="checkbox"/> exploration / settlement	<input type="checkbox"/> philosophy	<input type="checkbox"/> transportation
<input checked="" type="checkbox"/> 1900-	<input type="checkbox"/> communications	<input type="checkbox"/> industry	<input type="checkbox"/> politics / government	<input type="checkbox"/> other (specify)
		<input type="checkbox"/> invention		

SPECIFIC DATES

Circa 1910

BUILDER / ARCHITECTUnknown

STATEMENT OF SIGNIFICANCE (IN ONE PARAGRAPH)

Religion - The Palmer Church is the last remaining standing building of the original town of Palmer.

9. MAJOR BIBLIOGRAPHICAL REFERENCES

Edward & Doris Bone
Hwy C
Quaker (Rural Potosi)

10. GEOGRAPHICAL DATA

ACREAGE OF PROPERTY unknown
UTM REFERENCES**QUADRANGLE NAME** Palmer Quad**SCALE** 1:24000

A

1	5	6	7	6	2	6	0	4	1	8	9	8	2	0
---	---	---	---	---	---	---	---	---	---	---	---	---	---	---

ZONE EASTING NORTHING

B

--	--	--	--	--	--	--	--	--	--	--	--	--	--	--

ZONE EASTING NORTHING

C

--	--	--	--	--	--	--	--	--	--	--	--	--	--	--

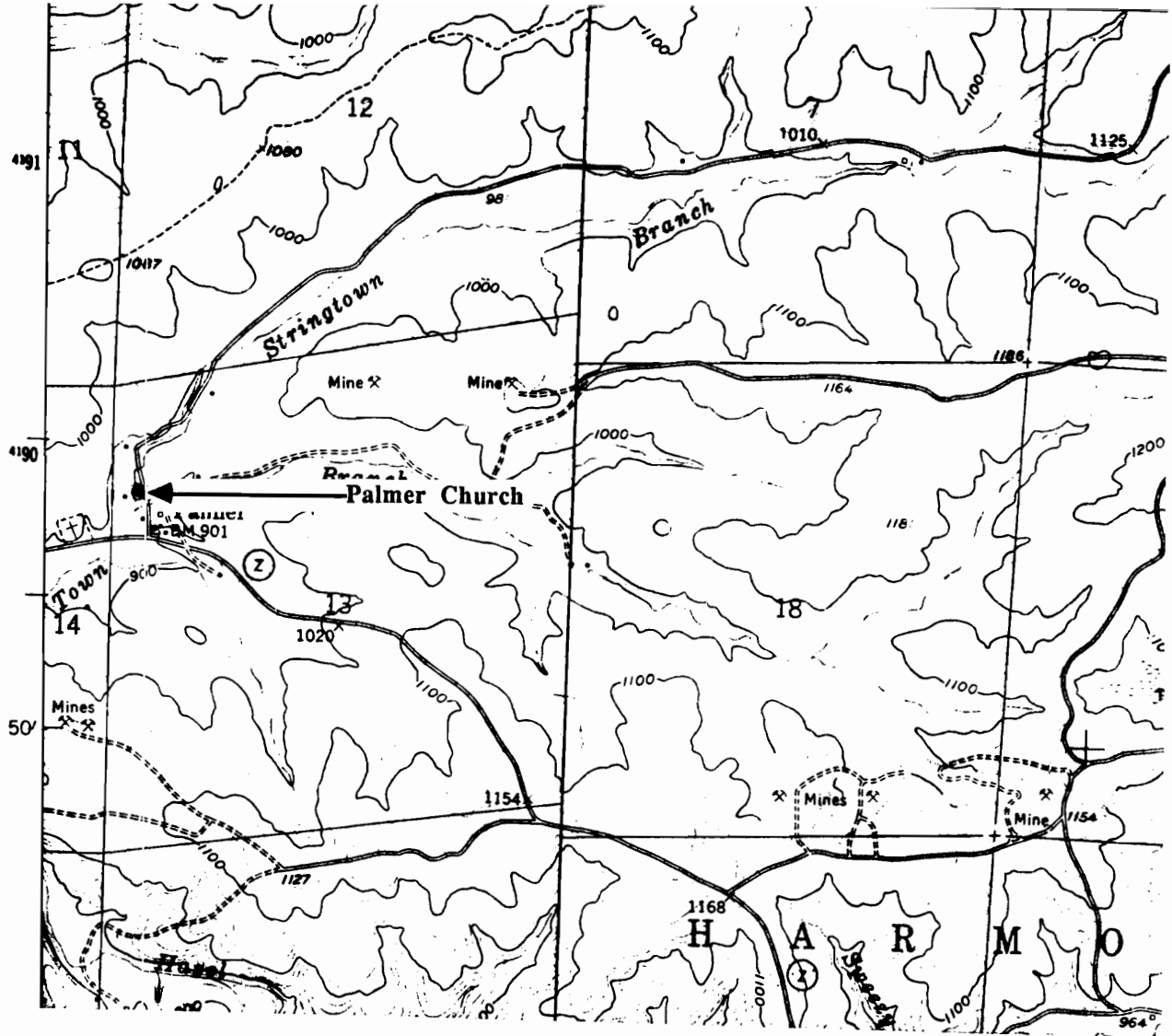
D

--	--	--	--	--	--	--	--	--	--	--	--	--	--	--

VERBAL BOUNDARY DESCRIPTION AND JUSTIFICATION The Palmer Church is located in Harmony township at the above referenced UTM coordinates. This location recognizes the building and the parameter of the grounds upon which it rests.

11. FORM PREPARED BY

NAME / TITLE Barbara S. Black - Assistant Historic Preservation Coordinator**ORGANIZATION** Meramec Regional Planning Commission**ADDRESS** 101 West Tenth Street, Rolla, Missouri 65401**DATE** 4-30-86



THE PALMER CHURCH Palmer, Mo.

(Washington County Survey)

U. S. G. S. 7.5 Minute Topographic Map
Palmer Quadrangle
Scale: 1:24,000

UTM REFERENCES

Zone: 15
Easting: 676260
Northing: 4189820

WASHINGTON COUNTY SURVEY

REPORT NO. 12



PALMER CHURCH

Harmony Township

Highway 2

Palmer, Mo.



**HISTORIC SITES
OF
POTOSI, MO.**

Historical Survey of Washington County

by

Meramec Regional Planning Commission

PROJECT # 29-84-8311

POTOSI

0 900

SCALE IN FEET

N



CLASSIFICATION OF ARCHITECTURE

⊙ - Survey Report Number and Style of Architecture

POTOSI

C	- Colonial (1816)
CV	- Commercial Vernacular (1922-1930)
F	- Federal (1894)
AF	- Foursquare (1858)
GR	- Greek Revival (1814-1920)
L	- Log Cabin (1860)
I	- Italian Villa (1909)
VR	- Victorian Romanesque (1920)
PA	- Princess Anne (1904-1920)
QA	- Queen Anne (1886)
IC	- Italianate Commercial (1880)
RMR	- Romanesque Revival (1860-1907)
SC	- Southern Colonial (1836)
U	- Utilitarian (1849-1930)
UC	- Utilitarian Church (1833)
VN	- Vernacular (1815-1920)
VG	- Victorian Gothic (1863-1920)

Ⓢ - Survey Report Number and Style of Architecture

POTOSI

- C - Colonial (1816)
- CV - Commercial Vernacular (1922-1930)
- F - Federal (1894)
- AF - Foursquare (1858)
- GR - Greek Revival (1814-1920)
- L - Log Cabin (1860)
- I - Italian Villa (1909)
- VR - Victorian Romanesque (1920)
- PA - Princess Anne (1904-1920)
- QA - Queen Anne (1886)
- IC - Italianate Commercial (1880)
- RMR - Romanesque Revival (1860-1907)
- SC - Southern Colonial (1836)
- U - Utilitarian (1849-1930)
- UC - Utilitarian Church (1833)
- VN - Vernacular (1815-1920)
- VG - Victorian Gothic (1863-1920)

WAAS001-102

MISSOURI OFFICE OF HISTORIC PRESERVATION / INVENTORY SURVEY FORM

1. NAME The Anna DeCleau House

HISTORIC

AND / OR COMMON

2. LOCATION T37N. R3E. SUR1851

STREET & NUMBER 220 Breton St.

CITY, TOWN Potosi

VICINITY OF Breton Township

STATE Missouri

CODE 29

COUNTY Washington

CODE 221

3. CLASSIFICATION

CATEGORY

___ district

☒ building(s)

___ structure

___ site

___ object

OWNERSHIP

___ public

☒ private

___ both

PUBLIC ACQUISITION

___ in process

___ being considered

☒ N/A

STATUS

☒ occupied

___ unoccupied

___ work in progress

ACCESSIBLE

☒ yes: restricted

___ yes: unrestricted

___ no

PRESENT USE

___ agriculture

___ commercial

___ educational

___ entertainment

___ government

___ industrial

___ military

___ museum

___ park

☒ private residence

___ religious

___ scientific

___ transportation

___ other: _____

4. OWNER OF PROPERTY

NAME Anna DeCleau

STREET & NUMBER

CITY, TOWN Potosi

VICINITY OF Breton Township STATE Missouri

5. LOCATION OF LEGAL DESCRIPTION

Assessor's Office
Phelps County Courthouse
Rolla, Missouri 65401

6. REPRESENTATION IN EXISTING SURVEYS

TITLE (None)

Determined Eligible?

Yes

No

Federal

State

County

Local

7. DESCRIPTION

CONDITION

___ excellent

☒ good

___ fair

___ deteriorated

___ ruins

___ unexposed

CHECK ONE

☒ unaltered

___ altered

CHECK ONE

☒ original site

___ moved

date June 18, 1986

DESCRIBE THE PRESENT AND ORIGINAL (IF KNOWN) PHYSICAL APPEARANCE

The DeCleau house has a rock foundation, clapboard on the outer walls, and shingles on the roof. The most outstanding feature of this building are its wall dormers with gable rooflines and simple sash windows. The DeCleau house has a very modern appearance because of the application of modern materials. Originally built in 1816, the DeCleau house is an example of Colonial architecture.

8. SIGNIFICANCE - Washington County Survey - Anna DeClue

PERIOD	AREAS OF SIGNIFICANCE - CHECK AND JUSTIFY BELOW			
<input type="checkbox"/> prehistoric	<input type="checkbox"/> archeology - prehistoric	<input type="checkbox"/> community planning	<input type="checkbox"/> landscape architecture	<input type="checkbox"/> religion
<input type="checkbox"/> 1400-1499	<input type="checkbox"/> archeology - historic	<input type="checkbox"/> conservation	<input type="checkbox"/> law	<input type="checkbox"/> science
<input type="checkbox"/> 1500-1599	<input type="checkbox"/> agriculture	<input type="checkbox"/> economics	<input type="checkbox"/> literature	<input type="checkbox"/> sculpture
<input type="checkbox"/> 1600-1699	<input checked="" type="checkbox"/> architecture	<input type="checkbox"/> education	<input type="checkbox"/> military	<input type="checkbox"/> social / humanitarian
<input type="checkbox"/> 1700-1799	<input type="checkbox"/> art	<input type="checkbox"/> engineering	<input type="checkbox"/> music	<input type="checkbox"/> theater
<input checked="" type="checkbox"/> 1800-1899	<input type="checkbox"/> commerce	<input type="checkbox"/> exploration / settlement	<input type="checkbox"/> philosophy	<input type="checkbox"/> transportation
<input type="checkbox"/> 1900-	<input type="checkbox"/> communications	<input type="checkbox"/> industry	<input type="checkbox"/> politics / government	<input type="checkbox"/> other (specify)
		<input type="checkbox"/> invention		

SPECIFIC DATES	1816	BUILDER / ARCHITECT	John Brickey
----------------	------	---------------------	--------------

STATEMENT OF SIGNIFICANCE (IN ONE PARAGRAPH)

Architecture - The DeCleau house is a very old house in the Potosi area.

9. MAJOR BIBLIOGRAPHICAL REFERENCES

Marvin Wright
Breton & Mineral Pt.
Potosi

10. GEOGRAPHICAL DATA

ACREAGE OF PROPERTY one lot size QUADRANGLE NAME Potosi Quad SCALE 1:24000
UTM REFERENCES

A	<input type="text" value="1"/> <input type="text" value="5"/>	<input type="text" value="6"/> <input type="text" value="9"/> <input type="text" value="4"/> <input type="text" value="2"/> <input type="text" value="6"/> <input type="text" value="0"/>	<input type="text" value="4"/> <input type="text" value="2"/> <input type="text" value="0"/> <input type="text" value="1"/> <input type="text" value="2"/> <input type="text" value="0"/> <input type="text" value="0"/>	B	<input type="text"/>	<input type="text"/>	<input type="text"/>	<input type="text"/>	<input type="text"/>	<input type="text"/>
	ZONE	EASTING	NORTHING		ZONE	EASTING	NORTHING			
C	<input type="text"/>	<input type="text"/>	<input type="text"/>	D	<input type="text"/>	<input type="text"/>	<input type="text"/>	<input type="text"/>	<input type="text"/>	<input type="text"/>

VERBAL BOUNDARY DESCRIPTION AND JUSTIFICATION The DeCleau house is located in Breton township at the above referenced UTM coordinates. This location recognizes the building and the parameter of the grounds upon which it rests.

11. FORM PREPARED BY

NAME / TITLE Barbara S. Black - Assistant Historic Preservation Coordinator

ORGANIZATION Meramec Regional Planning Commission

ADDRESS 101 West Tenth Street, Rolla, Missouri 65401

DATE 6-18-86



THE DECLUE HOUSE
Potosi, Mo.

(Washington County Survey)

U. S. G. S. 7.5 Minute Topographic Map
Potosi Quadrangle
Scale: 1:24,000

UTM REFERENCES
Zone: 15
Easting: 694260
Northing: 4201200

WASHINGTON COUNTY SURVEY

REPORT NO. 130



THE DECLEAU HOUSE

Breton Township

T37N. R2E. SUR1851.

Potosi, Mo.



WAAS001-103

MISSOURI OFFICE OF HISTORIC PRESERVATION / INVENTORY SURVEY FORM

1. NAME		The Woods House	
HISTORIC			
AND / OR COMMON			
2. LOCATION		T37N. R3E. SUR1851	
STREET & NUMBER		403 Breton	
CITY, TOWN		Potosi	
		VICINITY OF Breton Township	
STATE Missouri		CODE 29	COUNTY Washington CODE 221
3. CLASSIFICATION			
CATEGORY	OWNERSHIP	STATUS	PRESENT USE
<input type="checkbox"/> district	<input type="checkbox"/> public	<input checked="" type="checkbox"/> occupied	<input type="checkbox"/> agriculture
<input checked="" type="checkbox"/> building(s)	<input checked="" type="checkbox"/> private	<input type="checkbox"/> unoccupied	<input type="checkbox"/> commercial
<input type="checkbox"/> structure	<input type="checkbox"/> both	<input type="checkbox"/> work in progress	<input type="checkbox"/> educational
<input type="checkbox"/> site	PUBLIC ACQUISITION	ACCESSIBLE	<input checked="" type="checkbox"/> private residence
<input type="checkbox"/> object	<input type="checkbox"/> in process	<input checked="" type="checkbox"/> yes: restricted	<input type="checkbox"/> religious
	<input type="checkbox"/> being considered	<input type="checkbox"/> yes: unrestricted	<input type="checkbox"/> scientific
	<input checked="" type="checkbox"/> N/A	<input type="checkbox"/> no	<input type="checkbox"/> transportation
			<input type="checkbox"/> other: _____
4. OWNER OF PROPERTY			
NAME		Jim Woods	
STREET & NUMBER		403 Breton	
CITY, TOWN		VICINITY OF	STATE Missouri
Potosi		Breton Township	
5. LOCATION OF LEGAL DESCRIPTION			
Assessor's Office Phelps County Courthouse Rolla, Missouri 65401			
6. REPRESENTATION IN EXISTING SURVEYS			
TITLE (None)	Determined Eligible?	Yes	No
		Federal	State
		County	Local
7. DESCRIPTION			
CONDITION		CHECK ONE	CHECK ONE
<input type="checkbox"/> excellent	<input type="checkbox"/> deteriorated	<input checked="" type="checkbox"/> unaltered	<input checked="" type="checkbox"/> original site
<input checked="" type="checkbox"/> good	<input type="checkbox"/> ruins	<input type="checkbox"/> altered	<input type="checkbox"/> moved
<input type="checkbox"/> fair	<input type="checkbox"/> unexposed		date June 18, 1986

DESCRIBE THE PRESENT AND ORIGINAL (IF KNOWN) PHYSICAL APPEARANCE

This building has been completely renovated and modernized. However, at one time this building use to be the slave quarters for the family that use to own the Marvin Wright house. It is unknown who built this building; however, Jim Woods is the one who renovated it. The Woods building was probably a log cabin.

8. SIGNIFICANCE - Washington County Survey - Woods

PERIOD	AREAS OF SIGNIFICANCE - CHECK AND JUSTIFY BELOW			
<input type="checkbox"/> prehistoric	<input type="checkbox"/> archeology - prehistoric	<input type="checkbox"/> community planning	<input type="checkbox"/> landscape architecture	<input type="checkbox"/> religion
<input type="checkbox"/> 1400-1499	<input type="checkbox"/> archeology - historic	<input type="checkbox"/> conservation	<input type="checkbox"/> law	<input type="checkbox"/> science
<input type="checkbox"/> 1500-1599	<input type="checkbox"/> agriculture	<input type="checkbox"/> economics	<input type="checkbox"/> literature	<input type="checkbox"/> sculpture
<input type="checkbox"/> 1600-1699	<input type="checkbox"/> architecture	<input type="checkbox"/> education	<input type="checkbox"/> military	<input type="checkbox"/> social / humanitarian
<input type="checkbox"/> 1700-1799	<input type="checkbox"/> art	<input type="checkbox"/> engineering	<input type="checkbox"/> music	<input type="checkbox"/> theater
<input checked="" type="checkbox"/> 1800-1899	<input type="checkbox"/> commerce	<input type="checkbox"/> exploration / settlement	<input type="checkbox"/> philosophy	<input type="checkbox"/> transportation
<input type="checkbox"/> 1900-	<input type="checkbox"/> communications	<input type="checkbox"/> industry	<input type="checkbox"/> politics / government	<input type="checkbox"/> other (specify)
		<input type="checkbox"/> invention		

SPECIFIC DATES Circa 1860 BUILDER / ARCHITECT Unknown

STATEMENT OF SIGNIFICANCE (IN ONE PARAGRAPH)

History - This building may originally have been part of slave quarters.

9. MAJOR BIBLIOGRAPHICAL REFERENCES

Marvin Wright
Mineral & Breton St.
Potosi

10. GEOGRAPHICAL DATA

ACREAGE OF PROPERTY one lot size QUADRANGLE NAME Potosi Quad SCALE 1:24000
UTM REFERENCES

A

1	5	6	9	4	2	6	0	4	2	0	1	3	6	0
---	---	---	---	---	---	---	---	---	---	---	---	---	---	---

ZONE EASTING NORTHING

B

--	--	--	--	--	--	--	--	--	--	--	--	--	--	--

ZONE EASTING NORTHING

C

--	--	--	--	--	--	--	--	--	--	--	--	--	--	--

D

--	--	--	--	--	--	--	--	--	--	--	--	--	--	--

VERBAL BOUNDARY DESCRIPTION AND JUSTIFICATION The Woods house is located in Breton township at the above referenced UTM coordinates. This location recognizes the building and the parameter of the grounds upon which it rests.

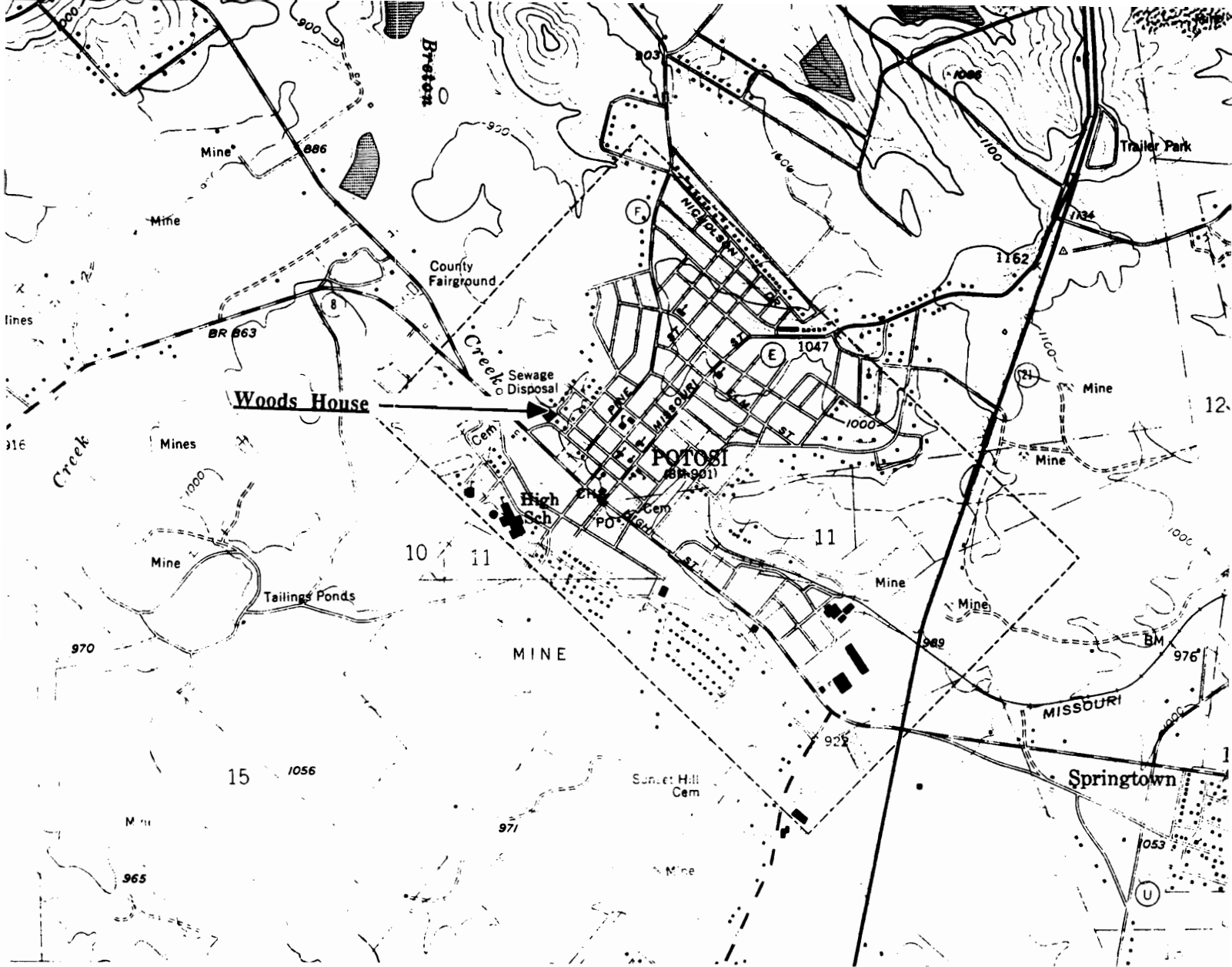
11. FORM PREPARED BY

NAME / TITLE Barbara S. Black - Assistant Historic Preservation Coordinator

ORGANIZATION Meramec Regional Planning Commission

ADDRESS 101 West Tenth Street, Rolla, Missouri 65401

DATE 6-18-86



**THE WOODS HOUSE
Potosi, Mo.**

(Washington County Survey)

**U. S. G. S. 7.5 Minute Topographic Map
Potosi Quadrangle
Scale: 1:24,000**

UTM REFERENCES

Zone: 15

Easting: 694260

Northing: 4201360

WASHINGTON COUNTY SURVEY

REPORT NO. 133



THE WOODS HOUSE

Breton Township

T37N. R2E. SUR1851.

Potosi, Mo.



MISSOURI OFFICE OF HISTORIC PRESERVATION / INVENTORY SURVEY FORM

1. NAME Potosi Masonic Lodge
 HISTORIC Temperance Opera Hall
 AND / OR COMMON

2. LOCATION T37N. R3E. SUR1851
 STREET & NUMBER Breton Ave.
 CITY, TOWN Potosi VICINITY OF Breton Township
 STATE Missouri CODE 29 COUNTY Washington CODE 221

3. CLASSIFICATION

CATEGORY	OWNERSHIP	STATUS	PRESENT USE
<input type="checkbox"/> district	<input type="checkbox"/> public	<input checked="" type="checkbox"/> occupied	<input type="checkbox"/> agriculture
<input checked="" type="checkbox"/> building(s)	<input checked="" type="checkbox"/> private	<input type="checkbox"/> unoccupied	<input type="checkbox"/> commercial
<input type="checkbox"/> structure	<input type="checkbox"/> both	<input type="checkbox"/> work in progress	<input type="checkbox"/> educational
<input type="checkbox"/> site	PUBLIC ACQUISITION	ACCESSIBLE	<input type="checkbox"/> entertainment
<input type="checkbox"/> object	<input type="checkbox"/> in process	<input checked="" type="checkbox"/> yes: restricted	<input type="checkbox"/> government
	<input type="checkbox"/> being considered	<input type="checkbox"/> yes: unrestricted	<input type="checkbox"/> industrial
	<input checked="" type="checkbox"/> N/A	<input type="checkbox"/> no	<input type="checkbox"/> military
			<input type="checkbox"/> museum
			<input type="checkbox"/> park
			<input type="checkbox"/> private residence
			<input type="checkbox"/> religious
			<input type="checkbox"/> scientific
			<input type="checkbox"/> transportation
			<input type="checkbox"/> other: _____

4. OWNER OF PROPERTY

NAME Potosi Masonic Lodge
 STREET & NUMBER
 CITY, TOWN Potosi VICINITY OF STATE Missouri

5. LOCATION OF LEGAL DESCRIPTION

Assessor's Office
 Phelps County Courthouse
 Rolla, Missouri 65401

6. REPRESENTATION IN EXISTING SURVEYS

TITLE (None)	Determined Eligible?	Yes	No	Federal	State	County	Local
--------------	----------------------	-----	----	---------	-------	--------	-------

7. DESCRIPTION

CONDITION		CHECK ONE	CHECK ONE
<input type="checkbox"/> excellent	<input type="checkbox"/> deteriorated	<input checked="" type="checkbox"/> unaltered	<input checked="" type="checkbox"/> original site
<input checked="" type="checkbox"/> good	<input type="checkbox"/> ruins	<input type="checkbox"/> altered	<input type="checkbox"/> moved date June 18, 1986
<input type="checkbox"/> fair	<input type="checkbox"/> unexposed		

DESCRIBE THE PRESENT AND ORIGINAL (IF KNOWN) PHYSICAL APPEARANCE

The Potosi Masonic Lodge is a two story building of a rectangular plan shape. Windows are of simple sash design. This building has a simple gable roofline with return cornices. The Potosi Masonic Lodge is an example of Utilitarian architecture.

8. SIGNIFICANCE - Washington County Survey - Potosi Masonic Lodge

PERIOD	AREAS OF SIGNIFICANCE - CHECK AND JUSTIFY BELOW			
<input type="checkbox"/> prehistoric	<input type="checkbox"/> archeology - prehistoric	<input type="checkbox"/> community planning	<input type="checkbox"/> landscape architecture	<input type="checkbox"/> religion
<input type="checkbox"/> 1400-1499	<input type="checkbox"/> archeology - historic	<input type="checkbox"/> conservation	<input type="checkbox"/> law	<input type="checkbox"/> science
<input type="checkbox"/> 1500-1599	<input type="checkbox"/> agriculture	<input type="checkbox"/> economics	<input type="checkbox"/> literature	<input type="checkbox"/> sculpture
<input type="checkbox"/> 1600-1699	<input type="checkbox"/> architecture	<input type="checkbox"/> education	<input type="checkbox"/> military	<input type="checkbox"/> social / humanitarian
<input type="checkbox"/> 1700-1799	<input checked="" type="checkbox"/> art	<input type="checkbox"/> engineering	<input type="checkbox"/> music	<input type="checkbox"/> theater
<input checked="" type="checkbox"/> 1800-1899	<input type="checkbox"/> commerce	<input type="checkbox"/> exploration / settlement	<input type="checkbox"/> philosophy	<input type="checkbox"/> transportation
<input type="checkbox"/> 1900-	<input type="checkbox"/> communications	<input type="checkbox"/> industry	<input type="checkbox"/> politics / government	<input type="checkbox"/> other (specify)
		<input type="checkbox"/> invention		

SPECIFIC DATES 1849 BUILDER / ARCHITECT the 'Sons of Temperance'

STATEMENT OF SIGNIFICANCE (IN ONE PARAGRAPH)

Art - This building was once used as the Opera Hall.

9. MAJOR BIBLIOGRAPHICAL REFERENCES

10. GEOGRAPHICAL DATA

ACREAGE OF PROPERTY one lot size QUADRANGLE NAME Potosi Quad SCALE 1:24000
UTM REFERENCES

A

1	5	6	9	4	4	0	0
---	---	---	---	---	---	---	---

4	2	0	1	0	4	0
---	---	---	---	---	---	---

ZONE EASTING NORTHING

B

--	--	--	--	--	--	--	--

--	--	--	--	--	--	--	--

--	--	--	--	--	--	--	--

ZONE EASTING NORTHING

C

--	--	--	--	--	--	--	--

--	--	--	--	--	--	--	--

--	--	--	--	--	--	--	--

D

--	--	--	--	--	--	--	--

--	--	--	--	--	--	--	--

--	--	--	--	--	--	--	--

VERBAL BOUNDARY DESCRIPTION AND JUSTIFICATION **The Potosi Masonic Lodge is located in Breton township at the above referenced UTM coordinates. This location recognizes the building and the parameter of the grounds upon which it rests.**

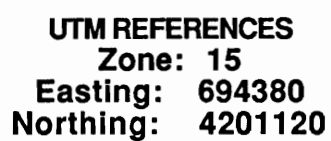
11. FORM PREPARED BY

NAME / TITLE Barbara S. Black - Assistant Historic Preservation Coordinator

ORGANIZATION Meramec Regional Planning Commission

ADDRESS 101 West Tenth Street, Rolla, Missouri 65401

DATE 6-18-86



WASHINGTON COUNTY SURVEY

REPORT NO. 131



POTOSI MASONIC LODGE

Breton Township

T37N. R2E. SUR1851.

Potosi, Mo.



WAAS001-105

MISSOURI OFFICE OF HISTORIC PRESERVATION / INVENTORY SURVEY FORM

1. NAME The 'Old' Presbyterian Church

HISTORIC

AND / OR COMMON

2. LOCATION T37N. R2E. SUR1851.

STREET & NUMBER Breton Ave.

CITY, TOWN Potosi

VICINITY OF Breton Township

STATE Missouri

CODE 29 COUNTY Washington CODE 221

3. CLASSIFICATION

CATEGORY

OWNERSHIP

STATUS

PRESENT USE

___ district

___ public

___ occupied

___ agriculture

___ museum

☒ building(s)

___ private

___ unoccupied

___ commercial

___ park

___ structure

☒ both

___ work in progress

___ educational

___ private residence

___ site

PUBLIC ACQUISITION

ACCESSIBLE

___ entertainment

___ religious

___ object

___ in process

☒ yes: restricted

___ government

___ scientific

___ being considered

___ yes: unrestricted

___ industrial

___ transportation

☒ N/A

___ no

___ military

___ other: _____

4. OWNER OF PROPERTY

NAME

STREET & NUMBER

CITY, TOWN

VICINITY OF

STATE Missouri

5. LOCATION OF LEGAL DESCRIPTION

Assessor's Office
Phelps County Courthouse
Rolla, Missouri 65401

6. REPRESENTATION IN EXISTING SURVEYS

TITLE (None)

Determined Eligible?

Yes

No

Federal

State

County

Local

7. DESCRIPTION

CONDITION

CHECK ONE

CHECK ONE

___ excellent

___ deteriorated

☒ unaltered

☒ original site

☒ good

___ ruins

___ altered

___ moved

date June, 1986

___ fair

___ unexposed

DESCRIBE THE PRESENT AND ORIGINAL (IF KNOWN) PHYSICAL APPEARANCE

The Presbyterian Church in Potosi was constructed in 1833 as a rectangular brick structure with a vaulted ceiling. The steeple has been removed, but the slave balcony remains. The building was used as a church until 1908; it now serves as a meeting place for civic organizations. Moses Austin, founder of Potosi, is buried in the adjacent churchyard cemetery. The Church has a stepped down gable, round arch doorways with fan light transoms, and side windows of simple sash design.

8. SIGNIFICANCE - Washington County Survey - Old Presbyterian Church

PERIOD	AREAS OF SIGNIFICANCE - CHECK AND JUSTIFY BELOW			
<input type="checkbox"/> prehistoric	<input type="checkbox"/> archeology - prehistoric	<input type="checkbox"/> community planning	<input type="checkbox"/> landscape architecture	<input checked="" type="checkbox"/> religion
<input type="checkbox"/> 1400-1499	<input type="checkbox"/> archeology - historic	<input type="checkbox"/> conservation	<input type="checkbox"/> law	<input type="checkbox"/> science
<input type="checkbox"/> 1500-1599	<input type="checkbox"/> agriculture	<input type="checkbox"/> economics	<input type="checkbox"/> literature	<input type="checkbox"/> sculpture
<input type="checkbox"/> 1600-1699	<input type="checkbox"/> architecture	<input type="checkbox"/> education	<input type="checkbox"/> military	<input type="checkbox"/> social / humanitarian
<input type="checkbox"/> 1700-1799	<input type="checkbox"/> art	<input type="checkbox"/> engineering	<input type="checkbox"/> music	<input type="checkbox"/> theater
<input checked="" type="checkbox"/> 1800-1899	<input type="checkbox"/> commerce	<input type="checkbox"/> exploration / settlement	<input type="checkbox"/> philosophy	<input type="checkbox"/> transportation
<input type="checkbox"/> 1900-	<input type="checkbox"/> communications	<input type="checkbox"/> industry	<input type="checkbox"/> politics / government	<input type="checkbox"/> other (specify)
		<input type="checkbox"/> invention		

SPECIFIC DATES 1833 BUILDER / ARCHITECT

STATEMENT OF SIGNIFICANCE (IN ONE PARAGRAPH)

Religion - This Church has served the community of Potosi for many years.

9. MAJOR BIBLIOGRAPHICAL REFERENCES

Bob Lacy
Meramec Regional Planning Commission

10. GEOGRAPHICAL DATA

ACREAGE OF PROPERTY one lot size: QUADRANGLE NAME Potosi Quad SCALE 1:24000
UTM REFERENCES

A

1	5	6	9	4	3	8	10	4	2	0	1	1	2	0
---	---	---	---	---	---	---	----	---	---	---	---	---	---	---

 ZONE EASTING NORTHING

B

--	--	--	--	--	--	--	--	--	--	--	--	--	--	--

 ZONE EASTING NORTHING

C

--	--	--	--	--	--	--	--	--	--	--	--	--	--	--

D

--	--	--	--	--	--	--	--	--	--	--	--	--	--	--

VERBAL BOUNDARY DESCRIPTION AND JUSTIFICATION The 'Old' Presbyterian Church is located in Breton Township at the above referenced UTM coordinates. This location recognizes the building and the parameter of the grounds upon which it rests.

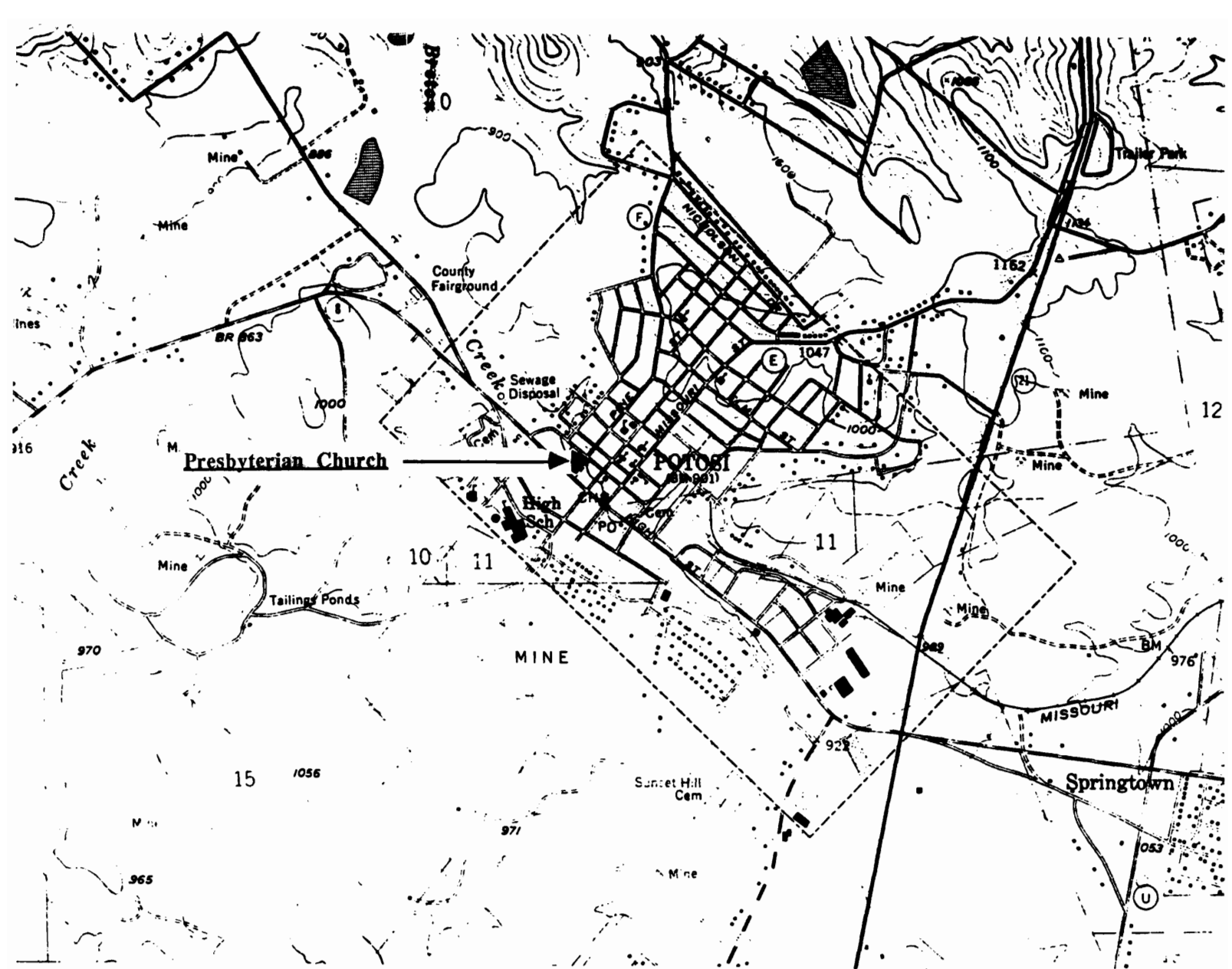
11. FORM PREPARED BY

NAME / TITLE Barbara S. Black - Assistant Historic Preservation Coordinator

ORGANIZATION Meramec Regional Planning Commission

ADDRESS 101 West Tenth Street, Rolla, Missouri 65401

DATE 6-86



THE PRESBYTERIAN CHURCH
Potosi, Mo.


(Washington County Survey)

U. S. G. S. 7.5 Minute Topographic Map
Potosi Quadrangle
Scale: 1:24,000

UTM REFERENCES
Zone: 15
Easting: 694380
Northing: 4201120



RESTORATION WORK was begun this week on the historic old Presbyterian Church building on West Breton. The building, built in 1832, is the oldest church building still standing west of the Mississippi. Work is being done by the Mine au Breton Historical Society for the establishment of a museum. Funds for the project were derived from the profits of the Potosi Bicentennial. A spokesman said the money had been invested since that time and now nears \$7,000. The structure will be completely renovated with a furnace and toilet facilities to be added. Jim Gilliam, above, is busy pouring concrete window sills in the structure which was formerly the home, for many, many years, of Boy Scout Troop 409, which now meets in the Potosi Presbyterian Church basement. Below is an exterior view with scaffolding erected to complete tuckpointing of brick and a complete re-roofing of the structure.



WASHINGTON COUNTY SURVEY

REPORT NO. 157



THE PRESBYTERIAN CHURCH

BRETON Township

T37N. R2E. SUR1851.

Potosi, Mo.



WAAS001-106

MISSOURI OFFICE OF HISTORIC PRESERVATION / INVENTORY SURVEY FORM

1. NAME The Stang House	
HISTORIC	
AND / OR COMMON	
2. LOCATION T37N. R3E. SUR1851	
STREET & NUMBER Breton & Mineral Sts.	
CITY, TOWN Potosi	VICINITY OF Breton Township
STATE Missouri	CODE 29 COUNTY Washington CODE 221
3. CLASSIFICATION	
CATEGORY	OWNERSHIP STATUS PRESENT USE
<input type="checkbox"/> district	<input type="checkbox"/> public <input checked="" type="checkbox"/> occupied <input type="checkbox"/> agriculture <input type="checkbox"/> museum
<input checked="" type="checkbox"/> building(s)	<input checked="" type="checkbox"/> private <input type="checkbox"/> unoccupied <input type="checkbox"/> commercial <input type="checkbox"/> park
<input type="checkbox"/> structure	<input type="checkbox"/> both <input type="checkbox"/> work in progress <input type="checkbox"/> educational <input checked="" type="checkbox"/> private residence
<input type="checkbox"/> site	<input type="checkbox"/> PUBLIC ACQUISITION ACCESSIBLE <input type="checkbox"/> entertainment <input type="checkbox"/> religious
<input type="checkbox"/> object	<input type="checkbox"/> in process <input checked="" type="checkbox"/> yes: restricted <input type="checkbox"/> government <input type="checkbox"/> scientific
	<input type="checkbox"/> being considered <input type="checkbox"/> yes: unrestricted <input type="checkbox"/> industrial <input type="checkbox"/> transportation
	<input checked="" type="checkbox"/> N/A <input type="checkbox"/> no <input type="checkbox"/> military <input type="checkbox"/> other: _____
4. OWNER OF PROPERTY Stang	
NAME	
STREET & NUMBER	
CITY, TOWN Potosi	VICINITY OF Breton Township STATE Missouri
5. LOCATION OF LEGAL DESCRIPTION	
Assessor's Office Phelps County Courthouse Rolla, Missouri 65401	
6. REPRESENTATION IN EXISTING SURVEYS	
TITLE (None)	Determined Eligible? Yes No Federal State County Local
7. DESCRIPTION	
CONDITION	CHECK ONE CHECK ONE
<input type="checkbox"/> excellent <input type="checkbox"/> deteriorated	<input checked="" type="checkbox"/> unaltered <input checked="" type="checkbox"/> original site
<input type="checkbox"/> good <input type="checkbox"/> ruins	<input type="checkbox"/> moved date June 18, 1986
<input checked="" type="checkbox"/> fair <input type="checkbox"/> unexposed	

DESCRIBE THE PRESENT AND ORIGINAL (IF KNOWN) PHYSICAL APPEARANCE

The Stang house is a Vernacular style of architecture. It is a one story building with irregular rooflines. The front porch (which has been added on) has a cement floor, partial fieldstone piers, and wood columns. It is currently used as rental property.

PERIOD	AREAS OF SIGNIFICANCE - CHECK AND JUSTIFY BELOW			
__ prehistoric	__ archeology - prehistoric	__ community planning	__ landscape architecture	__ religion
__ 1400-1499	__ archeology - historic	__ conservation	__ law	__ science
__ 1500-1599	__ agriculture	__ economics	__ literature	__ sculpture
__ 1600-1699	__ architecture	__ education	__ military	__ social / humanitarian
__ 1700-1799	__ art	__ engineering	__ music	__ theater
<input checked="" type="checkbox"/> 1800-1899	__ commerce	__ exploration / settlement	__ philosophy	__ transportation
__ 1900-	__ communications	__ industry	__ politics / government	__ other (specify)
		__ invention		

SPECIFIC DATES	Circa 1815	BUILDER / ARCHITECT	Unknown
-----------------------	------------	----------------------------	---------

Community - The Stang house is one of the older buildings in this neighborhood.

Marvin Wright
Mineral & Breton
Potosi

ACREAGE OF PROPERTY one lot size QUADRANGLE NAME Potosi Quad SCALE 1:24000
UTM REFERENCES

A

1	5	6	9	5	3	2	0	4	2	0	1	1	8	0
ZONE		EASTING				NORTHING								

B

ZONE		EASTING				NORTHING								

C

ZONE		EASTING				NORTHING								

D

ZONE		EASTING				NORTHING								

VERBAL BOUNDARY DESCRIPTION AND JUSTIFICATION The Stang house is located in Breton township at the above referenced UTM coordinates. This location recognizes the building and the parameter of the grounds upon which it rests.

NAME / TITLE	Barbara S. Black - Assistant Historic Preservation Coordinator
---------------------	---

ORGANIZATION Meramec Regional Planning Commission

ADDRESS 101 West Tenth Street, Rolla, Missouri 65401

DATE 6-18-86



THE STANG HOUSE Potosi, Mo.

(Washington County Survey)

U. S. G. S. 7.5 Minute Topographic Map
Potosi Quadrangle
Scale: 1:24,000

UTM REFERENCES
Zone: 15
Easting: 695320
Northing: 4201180

WASHINGTON COUNTY SURVEY

REPORT NO. 129



THE STANG HOUSE

Breton Township

T37N. R2E. SUR1851.

Potosi, Mo.



WAAS001-107

MISSOURI OFFICE OF HISTORIC PRESERVATION / INVENTORY SURVEY FORM

1. NAME		Breton Manor	
HISTORIC			
AND / OR COMMON			
2. LOCATION		T37N. R2E. SUR1851	
STREET & NUMBER		High S.	
CITY, TOWN		Potoai	
		VICINITY OF Breton Township	
STATE Missouri		CODE 29	COUNTY Washington CODE 221
3. CLASSIFICATION			
CATEGORY	OWNERSHIP	STATUS	PRESENT USE
<input type="checkbox"/> district	<input type="checkbox"/> public	<input checked="" type="checkbox"/> occupied	<input type="checkbox"/> agriculture
<input checked="" type="checkbox"/> building(s)	<input checked="" type="checkbox"/> private	<input type="checkbox"/> unoccupied	<input type="checkbox"/> museum
<input type="checkbox"/> structure	<input type="checkbox"/> both	<input type="checkbox"/> work in progress	<input type="checkbox"/> commercial
<input type="checkbox"/> site	PUBLIC ACQUISITION	ACCESSIBLE	<input type="checkbox"/> educational
<input type="checkbox"/> object	<input type="checkbox"/> in process	<input checked="" type="checkbox"/> yes: restricted	<input checked="" type="checkbox"/> private residence
	<input type="checkbox"/> being considered	<input type="checkbox"/> yes: unrestricted	<input type="checkbox"/> entertainment
	<input checked="" type="checkbox"/> N/A	<input type="checkbox"/> no	<input type="checkbox"/> government
			<input type="checkbox"/> industrial
			<input type="checkbox"/> military
			<input type="checkbox"/> religious
			<input type="checkbox"/> scientific
			<input type="checkbox"/> transportation
			<input type="checkbox"/> other: _____
4. OWNER OF PROPERTY			
NAME			
STREET & NUMBER			
CITY, TOWN		VICINITY OF Breton Township	STATE Missouri
5. LOCATION OF LEGAL DESCRIPTION			
Assessor's Office Phelps County Courthouse Rolla, Missouri 65401			
6. REPRESENTATION IN EXISTING SURVEYS			
TITLE (None)	Determined Eligible?	Yes	No
		Federal	State
		County	Local
7. DESCRIPTION			
CONDITION		CHECK ONE	CHECK ONE
<input type="checkbox"/> excellent	<input type="checkbox"/> deteriorated	<input checked="" type="checkbox"/> unaltered	<input checked="" type="checkbox"/> original site
<input checked="" type="checkbox"/> good	<input type="checkbox"/> ruins	<input type="checkbox"/> altered	<input type="checkbox"/> moved
<input type="checkbox"/> fair	<input type="checkbox"/> unexposed		date <u>June 30, 1986</u>

DESCRIBE THE PRESENT AND ORIGINAL (IF KNOWN) PHYSICAL APPEARANCE

This is a beautiful two story building which is around 150 years old. Construction features of this building include a stone foundation, a brick frame construction, and a shingle roof. The front door has a 'broken pedimen head' and the bay window has a psuedo wood shingle roof. Windows have shutters and 'box' slip sills. There are side chimneys. This building is an example of modified 'Southern Colonial' architecture.

8. SIGNIFICANCE - Washington County Survey - Breton Manor

PERIOD	AREAS OF SIGNIFICANCE - CHECK AND JUSTIFY BELOW				
<input type="checkbox"/> prehistoric	<input type="checkbox"/> archeology - prehistoric	<input type="checkbox"/> community planning	<input type="checkbox"/> landscape architecture	<input type="checkbox"/> religion	
<input type="checkbox"/> 1400-1499	<input type="checkbox"/> archeology - historic	<input type="checkbox"/> conservation	<input type="checkbox"/> law	<input type="checkbox"/> science	
<input type="checkbox"/> 1500-1599	<input type="checkbox"/> agriculture	<input type="checkbox"/> economics	<input type="checkbox"/> literature	<input type="checkbox"/> sculpture	
<input type="checkbox"/> 1600-1699	<input checked="" type="checkbox"/> architecture	<input type="checkbox"/> education	<input type="checkbox"/> military	<input type="checkbox"/> social / humanitarian	
<input type="checkbox"/> 1700-1799	<input type="checkbox"/> art	<input type="checkbox"/> engineering	<input type="checkbox"/> music	<input type="checkbox"/> theater	
<input checked="" type="checkbox"/> 1800-1899	<input type="checkbox"/> commerce	<input type="checkbox"/> exploration / settlement	<input type="checkbox"/> philosophy	<input type="checkbox"/> transportation	
<input type="checkbox"/> 1900-	<input type="checkbox"/> communications	<input type="checkbox"/> industry	<input type="checkbox"/> politics / government	<input checked="" type="checkbox"/> other (specify)	
		<input type="checkbox"/> invention			

SPECIFIC DATES Circa 1836 BUILDER / ARCHITECT Unknown

STATEMENT OF SIGNIFICANCE (IN ONE PARAGRAPH)

Architecture - This house is a beautiful example of architecture.

9. MAJOR BIBLIOGRAPHICAL REFERENCES

Barbara S. Black

10. GEOGRAPHICAL DATA

ACREAGE OF PROPERTY one lot size QUADRANGLE NAME Potosi Quad SCALE 1:24000
UTM REFERENCES

A	1	5	6	9	4	4	4	0	4	2	0	0	4	8	0	B														
	ZONE	EASTING	NORTHING	ZONE	EASTING	NORTHING	ZONE	EASTING	NORTHING	ZONE	EASTING	NORTHING	ZONE	EASTING	NORTHING															
C																D														

VERBAL BOUNDARY DESCRIPTION AND JUSTIFICATION Breton Manor is located in Breton township at the above referenced UTM coordinates. This location recognizes the building and the parameter of the grounds upon which it rests.

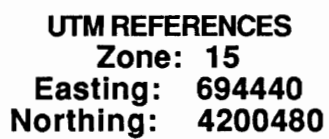
11. FORM PREPARED BY

NAME / TITLE Barbaara S. Black - Assistant Historic Preservation Coordinator

ORGANIZATION Meramec Regional Planning Commission

ADDRESS 101 West Tenth Street, Rolla, Missouri 65401

DATE 6-30-86



WASHINGTON COUNTY SURVEY

REPORT NO. 161



BRETON MANOR

Breton Township

T37N. R2E. SUR1851.

Potosi, Mo.



WAAS001-108

MISSOURI OFFICE OF HISTORIC PRESERVATION / INVENTORY SURVEY FORM

1. NAME		Apple Apartments	
HISTORIC			
AND / OR COMMON			
2. LOCATION		T37N. R2E. SUR1851	
STREET & NUMBER		High St.	
CITY, TOWN		Potoai	
		VICINITY OF Breton Township	
STATE Missouri		CODE 29	COUNTY Washington CODE 221
3. CLASSIFICATION			
CATEGORY	OWNERSHIP	STATUS	PRESENT USE
<input type="checkbox"/> district	<input type="checkbox"/> public	<input checked="" type="checkbox"/> occupied	<input type="checkbox"/> agriculture
<input checked="" type="checkbox"/> building(s)	<input checked="" type="checkbox"/> private	<input type="checkbox"/> unoccupied	<input type="checkbox"/> commercial
<input type="checkbox"/> structure	<input type="checkbox"/> both	<input type="checkbox"/> work in progress	<input type="checkbox"/> educational
<input type="checkbox"/> site	PUBLIC ACQUISITION	ACCESSIBLE	<input checked="" type="checkbox"/> private residence
<input type="checkbox"/> object	<input type="checkbox"/> in process	<input checked="" type="checkbox"/> yes: restricted	<input type="checkbox"/> religious
	<input type="checkbox"/> being considered	<input type="checkbox"/> yes: unrestricted	<input type="checkbox"/> scientific
	<input checked="" type="checkbox"/> N/A	<input type="checkbox"/> no	<input type="checkbox"/> transportation
			<input type="checkbox"/> other: _____
4. OWNER OF PROPERTY			
NAME		Jack Bust	
STREET & NUMBER			
CITY, TOWN		Potosi	
		VICINITY OF	Breton Township
		STATE	Missouri
5. LOCATION OF LEGAL DESCRIPTION			
Assessor's Office Phelps County Courthouse Rolla, Missouri 65401			
6. REPRESENTATION IN EXISTING SURVEYS			
TITLE (None)	Determined Eligible?	Yes	No
		Federal	State
		County	Local
7. DESCRIPTION			
CONDITION	CHECK ONE	CHECK ONE	
<input type="checkbox"/> excellent	<input checked="" type="checkbox"/> unaltered	<input checked="" type="checkbox"/> original site	
<input checked="" type="checkbox"/> good	<input type="checkbox"/> altered	<input type="checkbox"/> moved	date June 30, 1986
<input type="checkbox"/> fair			

DESCRIBE THE PRESENT AND ORIGINAL (IF KNOWN) PHYSICAL APPEARANCE

This building is two stories in height and is of an irregular plan shape. Windows are tall and narrow; the front door has a transom light. This building is of an irregular roofline and has a wraparound porch with wood columns. A fan light is cut into the upper steep gable pediment. This building is an example of modified Victorian Gothic architecture.

8. SIGNIFICANCE - Washington County Survey - Apple Apts

PERIOD	AREAS OF SIGNIFICANCE - CHECK AND JUSTIFY BELOW			
<input type="checkbox"/> prehistoric	<input type="checkbox"/> archeology - prehistoric	<input type="checkbox"/> community planning	<input type="checkbox"/> landscape architecture	<input type="checkbox"/> religion
<input type="checkbox"/> 1400-1499	<input type="checkbox"/> archeology - historic	<input type="checkbox"/> conservation	<input type="checkbox"/> law	<input type="checkbox"/> science
<input type="checkbox"/> 1500-1599	<input type="checkbox"/> agriculture	<input type="checkbox"/> economics	<input type="checkbox"/> literature	<input type="checkbox"/> sculpture
<input type="checkbox"/> 1600-1699	<input type="checkbox"/> architecture	<input type="checkbox"/> education	<input type="checkbox"/> military	<input type="checkbox"/> social / humanitarian
<input type="checkbox"/> 1700-1799	<input type="checkbox"/> art	<input type="checkbox"/> engineering	<input type="checkbox"/> music	<input type="checkbox"/> theater
<input type="checkbox"/> 1800-1899	<input checked="" type="checkbox"/> commerce	<input type="checkbox"/> exploration / settlement	<input type="checkbox"/> philosophy	<input type="checkbox"/> transportation
<input checked="" type="checkbox"/> 1900-	<input type="checkbox"/> communications	<input type="checkbox"/> industry	<input type="checkbox"/> politics / government	<input type="checkbox"/> other (specify)
		<input type="checkbox"/> invention		

SPECIFIC DATES Circa 1920

BUILDER / ARCHITECT Unknown

STATEMENT OF SIGNIFICANCE (IN ONE PARAGRAPH)

Commerce - This building is used as an apartment complex.

9. MAJOR BIBLIOGRAPHICAL REFERENCES

Barbara S. Black

10. GEOGRAPHICAL DATA

ACREAGE OF PROPERTY one lot size QUADRANGLE NAME Potosi Quad SCALE 1:24000
UTM REFERENCES

A

1	5	7	0	4	2	2	0	4	1	8	9	6	4	0
---	---	---	---	---	---	---	---	---	---	---	---	---	---	---

ZONE EASTING NORTHING

B

--	--	--	--	--	--	--	--	--	--	--	--	--	--	--

ZONE EASTING NORTHING

C

--	--	--	--	--	--	--	--	--	--	--	--	--	--	--

D

--	--	--	--	--	--	--	--	--	--	--	--	--	--	--

VERBAL BOUNDARY DESCRIPTION AND JUSTIFICATION Apple Apartments is located in Breton township at the above referenced UTM coordinates. This location recognizes the building and the parameter of the grounds upon which it rests.

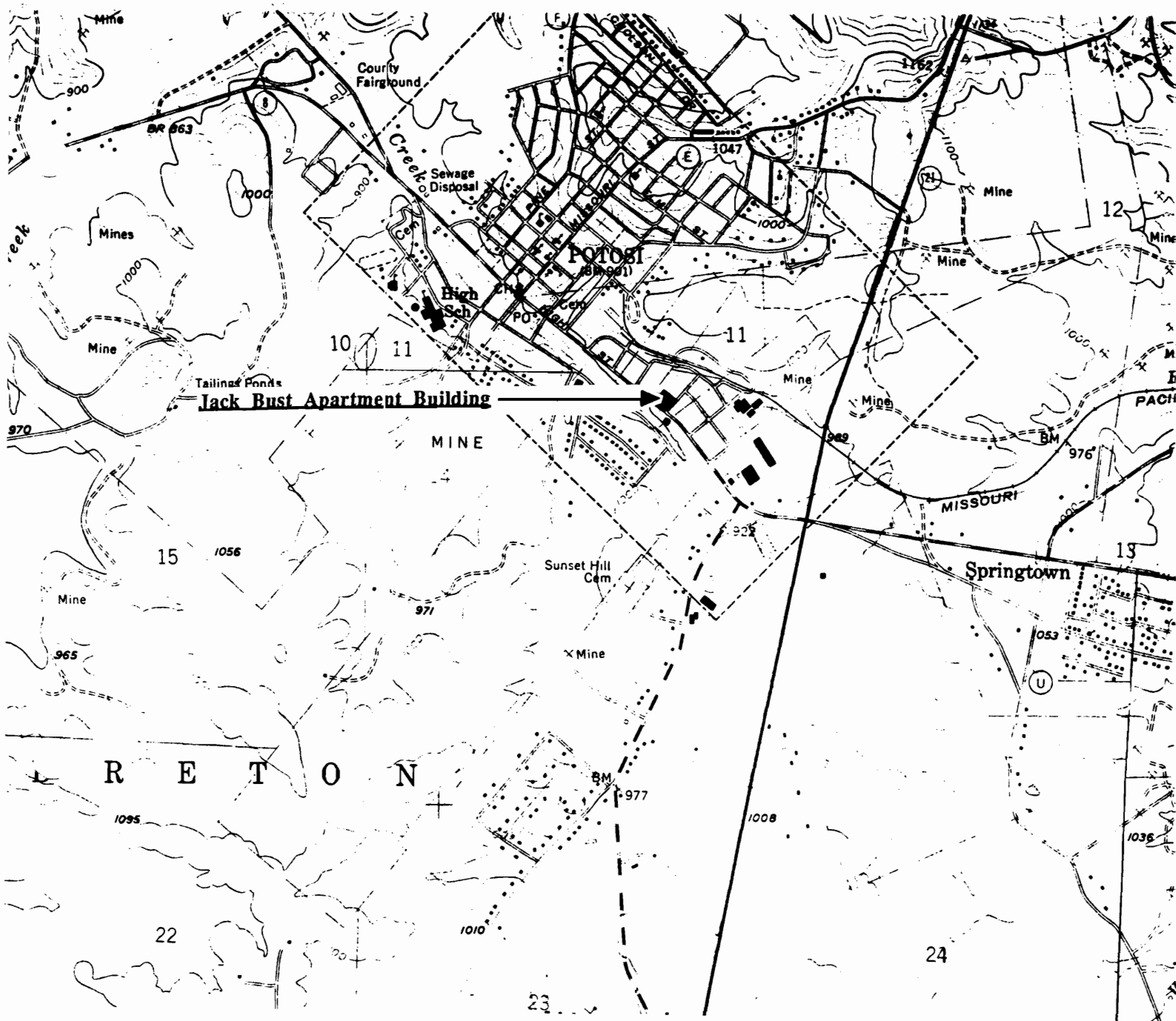
11. FORM PREPARED BY

NAME / TITLE Barbaara S. Black - Assistant Historic Preservation Coordinator

ORGANIZATION Meramec Regional Planning Commission

ADDRESS 101 West Tenth Street, Rolla, Missouri 65401

DATE 6-30-86



JACK BUST APARTMENT BUILDING
Potosi, Mo.

(Washington County Survey)

U. S. G. S. 7.5 Minute Topographic Map
Potosi Quadrangle
Scale: 1:24,000

UTM REFERENCES

Zone: 15

Easting: 694980

Northing: 4200460

WASHINGTON COUNTY SURVEY

REPORT NO. 149



JACK BUST APARTMENT BUILDING

Breton Township

T37N. R2E. SUR1851.

Potosi, Mo.



WAAS001-109

MISSOURI OFFICE OF HISTORIC PRESERVATION / INVENTORY SURVEY FORM

1. NAME Casey & High St. House

HISTORIC

AND / OR COMMON

2. LOCATION T37N. R2E. SUR1851

STREET & NUMBER High St.

CITY, TOWN Potoai

VICINITY OF Breton Township

STATE Missouri

CODE 29

COUNTY Washington

CODE 221

3. CLASSIFICATION

CATEGORY

OWNERSHIP

STATUS

PRESENT USE

__ district

__ public

☒ occupied

__ agriculture

__ museum

☒ building(s)

☒ private

__ unoccupied

__ commercial

__ park

__ structure

__ both

__ work in progress

__ educational

☒ private residence

__ site

PUBLIC ACQUISITION

ACCESSIBLE

__ entertainment

__ religious

__ object

__ in process

☒ yes: restricted

__ government

__ scientific

__ being considered

__ yes: unrestricted

__ industrial

__ transportation

☒ N/A

__ no

__ military

__ other: _____

4. OWNER OF PROPERTY

NAME

STREET & NUMBER

CITY, TOWN

VICINITY OF Breton Township

STATE Missouri

5. LOCATION OF LEGAL DESCRIPTION

Assessor's Office
Phelps County Courthouse
Rolla, Missouri 65401

6. REPRESENTATION IN EXISTING SURVEYS

TITLE (None)

Determined Eligible?

Yes

No

Federal

State

County

Local

7. DESCRIPTION

CONDITION

CHECK ONE

CHECK ONE

__ excellent

__ deteriorated

__ unaltered

☒ original site

☒ good

__ ruins

__ altered

__ moved

date June 30, 1986

__ fair

__ unexposed

DESCRIBE THE PRESENT AND ORIGINAL (IF KNOWN) PHYSICAL APPEARANCE

This is a two story building with cross gable rooflines. It has a wraparound porch with wood columns and a lattice porch base. The foundation is of cement and the windows are of a narrow vertical style. This building is of impressive proportions and is of an irregular plan shape. The Casey & High St. House is an example of modified Princess Anne architecture.

8. SIGNIFICANCE - Washington County Survey - Casey & High St. Apts

PERIOD	AREAS OF SIGNIFICANCE - CHECK AND JUSTIFY BELOW				
<input type="checkbox"/> prehistoric	<input type="checkbox"/> archeology - prehistoric	<input type="checkbox"/> community planning	<input type="checkbox"/> landscape architecture	<input type="checkbox"/> religion	
<input type="checkbox"/> 1400-1499	<input type="checkbox"/> archeology - historic	<input type="checkbox"/> conservation	<input type="checkbox"/> law	<input type="checkbox"/> science	
<input type="checkbox"/> 1500-1599	<input type="checkbox"/> agriculture	<input type="checkbox"/> economics	<input type="checkbox"/> literature	<input type="checkbox"/> sculpture	
<input type="checkbox"/> 1600-1699	<input checked="" type="checkbox"/> architecture	<input type="checkbox"/> education	<input type="checkbox"/> military	<input type="checkbox"/> social / humanitarian	
<input type="checkbox"/> 1700-1799	<input type="checkbox"/> art	<input type="checkbox"/> engineering	<input type="checkbox"/> music	<input type="checkbox"/> theater	
<input checked="" type="checkbox"/> 1800-1899	<input type="checkbox"/> commerce	<input type="checkbox"/> exploration / settlement	<input type="checkbox"/> philosophy	<input type="checkbox"/> transportation	
<input type="checkbox"/> 1900-	<input type="checkbox"/> communications	<input type="checkbox"/> industry	<input type="checkbox"/> politics / government	<input type="checkbox"/> other (specify)	
		<input type="checkbox"/> invention			

SPECIFIC DATES Circa 1920 BUILDER / ARCHITECT Unknown

STATEMENT OF SIGNIFICANCE (IN ONE PARAGRAPH)

Architecture - This building is an example of Princess Anne architecture in the Potosi area.

9. MAJOR BIBLIOGRAPHICAL REFERENCES

Barbara S. Black

10. GEOGRAPHICAL DATA

ACREAGE OF PROPERTY one lot size QUADRANGLE NAME Potosi Quad SCALE 1:24000
 UTM REFERENCES

A

1	5	6	9	5	0	0	0	4	2	0	0	4	4	0
---	---	---	---	---	---	---	---	---	---	---	---	---	---	---

 ZONE EASTING NORTHING

B

--	--	--	--	--	--	--	--	--	--	--	--	--	--	--

 ZONE EASTING NORTHING

C

--	--	--	--	--	--	--	--	--	--	--	--	--	--	--

D

--	--	--	--	--	--	--	--	--	--	--	--	--	--	--

VERBAL BOUNDARY DESCRIPTION AND JUSTIFICATION The Casey & High St. house is located in Breton township at the above referenced UTM coordinates. This location recognizes the building and the parameter of the grounds upon which it rests.

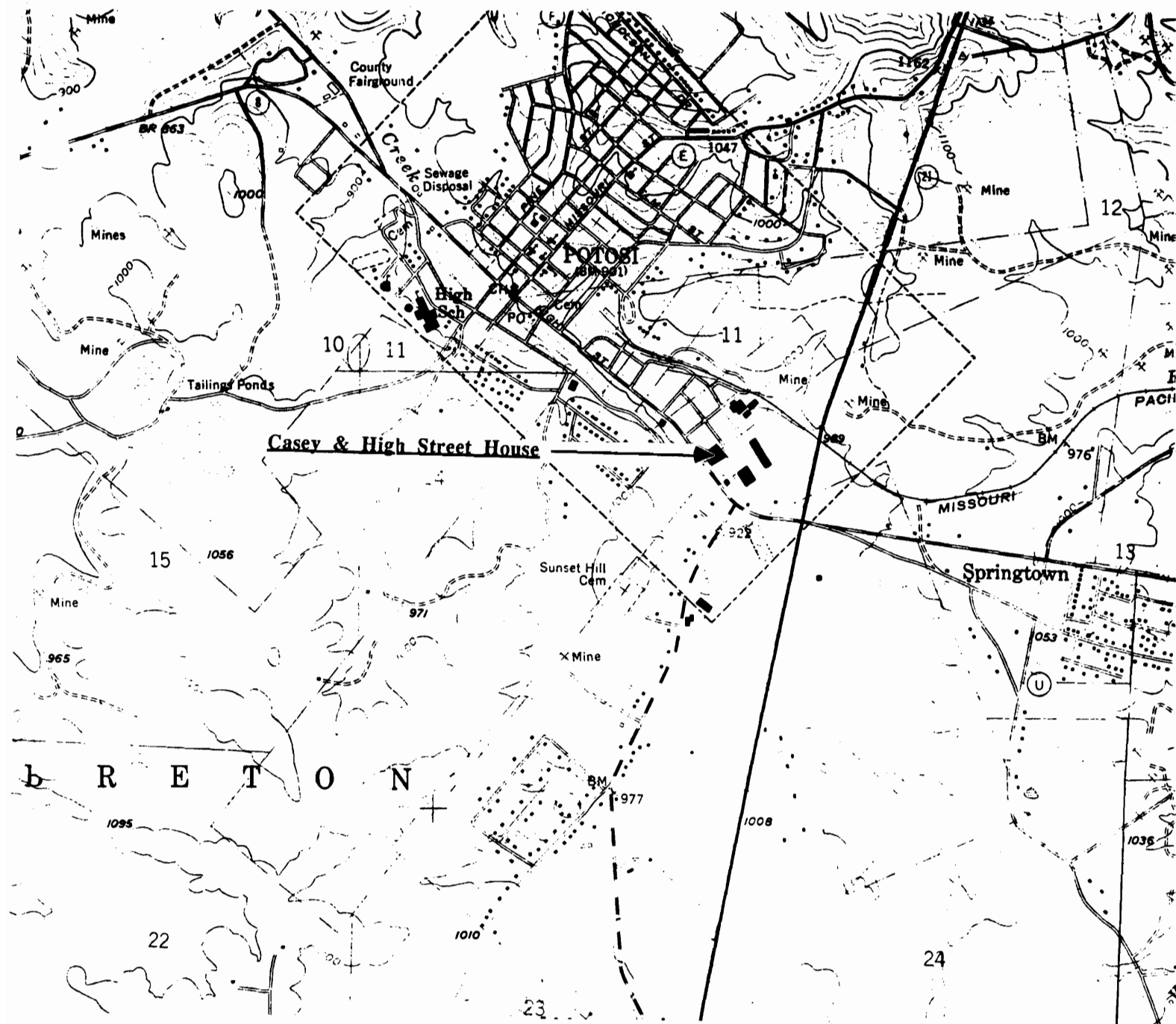
11. FORM PREPARED BY

NAME / TITLE Barbaara S. Black - Assistant Historic Preservation Coordinator

ORGANIZATION Meramec Regional Planning Commission

ADDRESS 101 West Tenth Street, Rolla, Missouri 65401

DATE 6-30-86



CASEY & HIGH STREET HOUSE
Potosi, Mo.

(Washington County Survey)

U. S. G. S. 7.5 Minute Topographic Map
Potosi Quadrangle
Scale: 1:24,000

UTM REFERENCES
Zone: 15
Easting: 695000
Northing: 4200440

WASHINGTON COUNTY SURVEY

REPORT NO. 154



CASEY & HIGH STREET HOUSE

Breton Township

T37N. R2E. SUR1851.

Potosi, Mo.



WAS001-110

MISSOURI OFFICE OF HISTORIC PRESERVATION / INVENTORY SURVEY FORM

1. NAME **Poor Boy Store (Discount Store)**

HISTORIC

AND / OR COMMON

2. LOCATION **T37N. R2E. SUR1851**

STREET & NUMBER **High St.**

CITY, TOWN **Potoai**

VICINITY OF **Breton Township**

STATE **Missouri**

CODE **29**

COUNTY **Washington**

CODE **221**

3. CLASSIFICATION

CATEGORY

OWNERSHIP

STATUS

PRESENT USE

☐ district

☐ public

☒ occupied

☐ agriculture

☐ museum

☒ building(s)

☒ private

☐ unoccupied

☒ commercial

☐ park

☐ structure

☐ both

☐ work in progress

☐ educational

☐ private residence

☐ site

PUBLIC ACQUISITION

ACCESSIBLE

☐ entertainment

☐ religious

☐ object

☐ in process

☒ yes: restricted

☐ government

☐ scientific

☐ being considered

☐ yes: unrestricted

☐ industrial

☐ transportation

☒ N/A

☐ no

☐ military

☐ other: _____

4. OWNER OF PROPERTY

NAME

STREET & NUMBER

CITY, TOWN

VICINITY OF **Breton Township**

STATE **Missouri**

5. LOCATION OF LEGAL DESCRIPTION

Assessor's Office
Phelps County Courthouse
Rolla, Missouri 65401

6. REPRESENTATION IN EXISTING SURVEYS

TITLE (None)

Determined Eligible?

Yes

No

Federal

State

County

Local

7. DESCRIPTION

CONDITION

CHECK ONE

CHECK ONE

☐ excellent

☐ deteriorated

☐ unaltered

☒ original site

☐ good

☐ ruins

☐ altered

☐ moved

date **June 30, 1986**

☒ fair

☐ unexposed

DESCRIBE THE PRESENT AND ORIGINAL (IF KNOWN) PHYSICAL APPEARANCE

This building is an example of an Italianate Commercial style of architecture. It is a two story building of a rectangular plan shape and is of brick construction. It has many unique architectural features. Brick design and paired brackets run along the frieze of the building's entablature. The tall second story windows have been boarded over and have "eyebrow" or "hood mold" window heads and plain lug sills.

8. SIGNIFICANCE - Washington County Survey -

PERIOD	AREAS OF SIGNIFICANCE - CHECK AND JUSTIFY BELOW			
<input type="checkbox"/> prehistoric	<input type="checkbox"/> archeology - prehistoric	<input type="checkbox"/> community planning	<input type="checkbox"/> landscape architecture	<input type="checkbox"/> religion
<input type="checkbox"/> 1400-1499	<input type="checkbox"/> archeology - historic	<input type="checkbox"/> conservation	<input type="checkbox"/> law	<input type="checkbox"/> science
<input type="checkbox"/> 1500-1599	<input type="checkbox"/> agriculture	<input type="checkbox"/> economics	<input type="checkbox"/> literature	<input type="checkbox"/> sculpture
<input type="checkbox"/> 1600-1699	<input checked="" type="checkbox"/> architecture	<input type="checkbox"/> education	<input type="checkbox"/> military	<input type="checkbox"/> social / humanitarian
<input type="checkbox"/> 1700-1799	<input type="checkbox"/> art	<input type="checkbox"/> engineering	<input type="checkbox"/> music	<input type="checkbox"/> theater
<input checked="" type="checkbox"/> 1800-1899	<input type="checkbox"/> commerce	<input type="checkbox"/> exploration / settlement	<input type="checkbox"/> philosophy	<input type="checkbox"/> transportation
<input type="checkbox"/> 1900-	<input type="checkbox"/> communications	<input type="checkbox"/> industry	<input type="checkbox"/> politics / government	<input checked="" type="checkbox"/> other (specify)
		<input type="checkbox"/> invention		

SPECIFIC DATES Circa 1880

BUILDER / ARCHITECT Unknown

STATEMENT OF SIGNIFICANCE (IN ONE PARAGRAPH)

Architecture - This building is a beautiful example of Commercial Italianate architecture.

9. MAJOR BIBLIOGRAPHICAL REFERENCES

Barbara S. Black

10. GEOGRAPHICAL DATA

ACREAGE OF PROPERTY one lot size

QUADRANGLE NAME Potosi Quad

SCALE 1:24000

UTM REFERENCES

A

1	5	6	9	4	5	8	10	4	2	0	0	7	0	0
---	---	---	---	---	---	---	----	---	---	---	---	---	---	---

ZONE EASTING NORTHING

B

--	--	--	--	--	--	--	--	--	--	--	--	--	--	--

ZONE EASTING NORTHING

C

--	--	--	--	--	--	--	--	--	--	--	--	--	--	--

D

--	--	--	--	--	--	--	--	--	--	--	--	--	--	--

VERBAL BOUNDARY DESCRIPTION AND JUSTIFICATION The Poor Boy business building is located in Breton township at the above referenced UTM coordinates. This location recognizes the building and the parameter of the grounds upon which it rests.

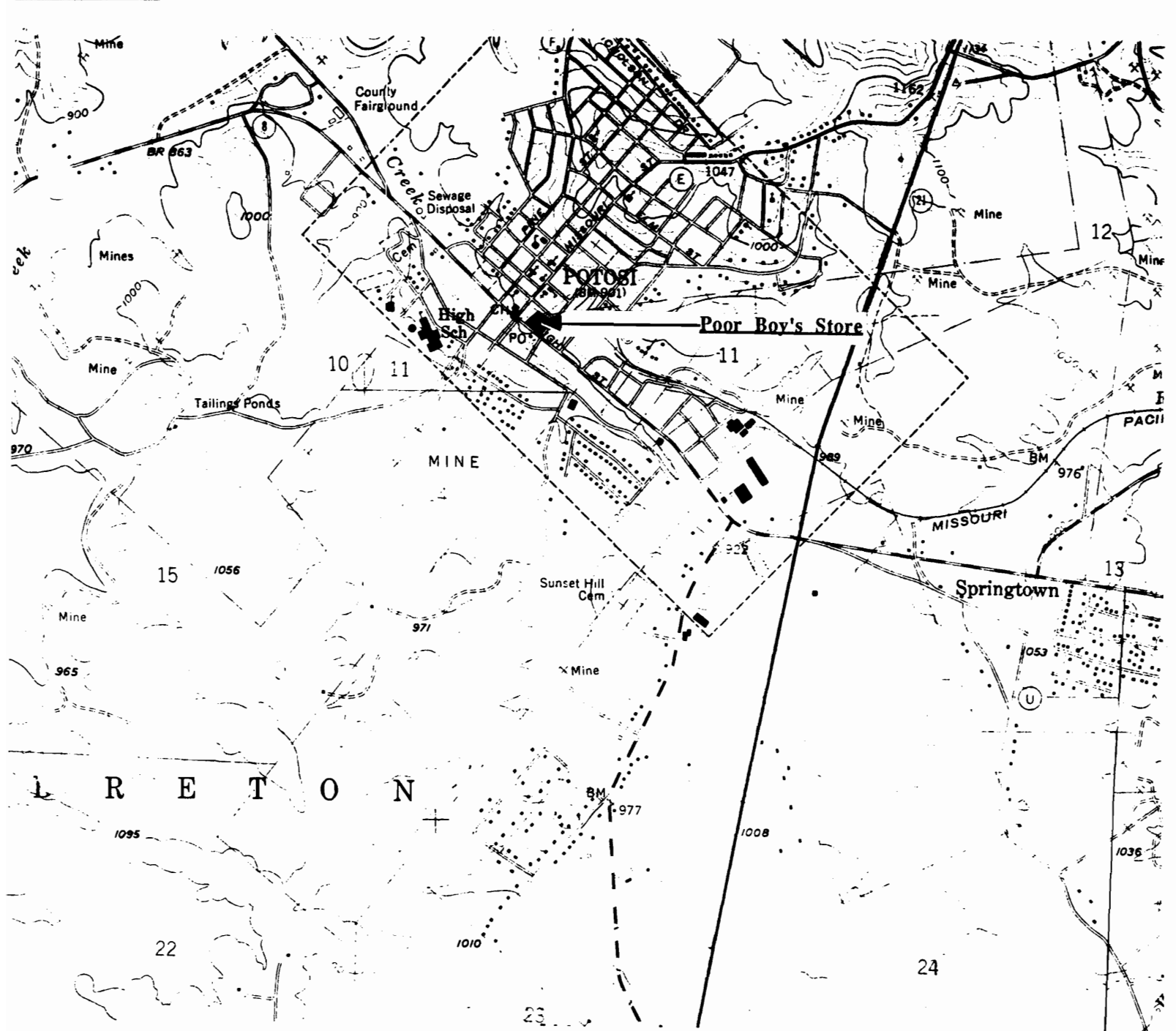
11. FORM PREPARED BY

NAME / TITLE Barbaara S. Black - Assisltant Historic Preservation Coordinator

ORGANIZATION Meramec Regional Planning Commission

ADDRESS 101 West Tenth Street, Rolla, Missouri 65401

DATE 6-30-86



POOR BOY'S STORE
Potosi, Mo.

(Washington County Survey)

U. S. G. S. 7.5 Minute Topographic Map
Potosi Quadrangle
Scale: 1:24,000

UTM REFERENCES
Zone: 15
Easting: 694580
Northing: 4200700

WASHINGTON COUNTY SURVEY

REPORT NO. 137



POOR BOY'S STORE

Breton Township

T37N. R2E. SUR1851.

Potosi, Mo.



POOR BOY STORE
DISCOUNT STORE

POOR BOY STORE
DISCOUNT STORE

WAAS001-111

MISSOURI OFFICE OF HISTORIC PRESERVATION / INVENTORY SURVEY FORM

1. NAME	Washington County Ambulance District		
HISTORIC	The Potosi Icehouse		
AND / OR COMMON			
2. LOCATION	T37N. R2E. SUR1851		
STREET & NUMBER	High St.		
CITY, TOWN	Potosi	VICINITY OF	Breton Township
STATE	Missouri	CODE	29
		COUNTY	Washington
		CODE	221

3. CLASSIFICATION			
CATEGORY	OWNERSHIP	STATUS	PRESENT USE
<input type="checkbox"/> district	<input type="checkbox"/> public	<input checked="" type="checkbox"/> occupied	<input type="checkbox"/> agriculture
<input checked="" type="checkbox"/> building(s)	<input checked="" type="checkbox"/> private	<input type="checkbox"/> unoccupied	<input type="checkbox"/> commercial
<input type="checkbox"/> structure	<input type="checkbox"/> both	<input type="checkbox"/> work in progress	<input type="checkbox"/> educational
<input type="checkbox"/> site	PUBLIC ACQUISITION	ACCESSIBLE	<input type="checkbox"/> entertainment
<input type="checkbox"/> object	<input type="checkbox"/> in process	<input checked="" type="checkbox"/> yes: restricted	<input type="checkbox"/> government
	<input type="checkbox"/> being considered	<input type="checkbox"/> yes: unrestricted	<input type="checkbox"/> industrial
	<input checked="" type="checkbox"/> N/A	<input type="checkbox"/> no	<input type="checkbox"/> military
			<input checked="" type="checkbox"/> other: Medical

4. OWNER OF PROPERTY			
NAME	The Washington County Ambulance District		
STREET & NUMBER			
CITY, TOWN	Potosi	VICINITY OF	Breton Township
		STATE	Missouri

5. LOCATION OF LEGAL DESCRIPTION
Assessor's Office Phelps County Courthouse Rolla, Missouri 65401

6. REPRESENTATION IN EXISTING SURVEYS							
TITLE	(None)	Determined Eligible?	Yes	No	Federal	State	County
							Local

7. DESCRIPTION			
CONDITION		CHECK ONE	CHECK ONE
<input type="checkbox"/> excellent	<input type="checkbox"/> deteriorated	<input type="checkbox"/> unaltered	<input checked="" type="checkbox"/> original site
<input checked="" type="checkbox"/> good	<input type="checkbox"/> ruins	<input checked="" type="checkbox"/> altered	<input type="checkbox"/> moved
<input type="checkbox"/> fair	<input type="checkbox"/> unexposed		date <u>June 30, 1986</u>

DESCRIBE THE PRESENT AND ORIGINAL (IF KNOWN) PHYSICAL APPEARANCE
As is obvious, the Potosi Icehouse has been extensively remodeled on the interior and exterior. It is a one story building of a Utilitarian style of architecture.

8. SIGNIFICANCE - Washington County Survey - Potoi Icehouse

PERIOD	AREAS OF SIGNIFICANCE - CHECK AND JUSTIFY BELOW			
<input type="checkbox"/> prehistoric	<input type="checkbox"/> archeology - prehistoric	<input checked="" type="checkbox"/> community planning	<input type="checkbox"/> landscape architecture	<input type="checkbox"/> religion
<input type="checkbox"/> 1400-1499	<input type="checkbox"/> archeology - historic	<input type="checkbox"/> conservation	<input type="checkbox"/> law	<input type="checkbox"/> science
<input type="checkbox"/> 1500-1599	<input type="checkbox"/> agriculture	<input type="checkbox"/> economics	<input type="checkbox"/> literature	<input type="checkbox"/> sculpture
<input type="checkbox"/> 1600-1699	<input type="checkbox"/> architecture	<input type="checkbox"/> education	<input type="checkbox"/> military	<input type="checkbox"/> social / humanitarian
<input type="checkbox"/> 1700-1799	<input type="checkbox"/> art	<input type="checkbox"/> engineering	<input type="checkbox"/> music	<input type="checkbox"/> theater
<input type="checkbox"/> 1800-1899	<input type="checkbox"/> commerce	<input type="checkbox"/> exploration / settlement	<input type="checkbox"/> philosophy	<input type="checkbox"/> transportation
<input checked="" type="checkbox"/> 1900-	<input type="checkbox"/> communications	<input type="checkbox"/> industry	<input type="checkbox"/> politics / government	<input type="checkbox"/> other (specify)
		<input type="checkbox"/> invention		

SPECIFIC DATES Circa 1930 BUILDER / ARCHITECT Brickner

STATEMENT OF SIGNIFICANCE (IN ONE PARAGRAPH)

Community - This building was once used as the Potosi icehouse.

9. MAJOR BIBLIOGRAPHICAL REFERENCES

Charlene Portell Debbie Koch

10. GEOGRAPHICAL DATA

ACREAGE OF PROPERTY one lot size QUADRANGLE NAME Potosi Quad SCALE 1:24000
UTM REFERENCES

A

1	5	6	9	4	0	4	0
---	---	---	---	---	---	---	---

4	2	0	1	1	0	0
---	---	---	---	---	---	---

ZONE EASTING NORTHING

B

--	--	--	--	--	--	--	--

--	--	--	--	--	--	--	--

--	--	--	--	--	--	--	--

ZONE EASTING NORTHING

C

--	--	--	--	--	--	--	--

--	--	--	--	--	--	--	--

D

--	--	--	--	--	--	--	--

--	--	--	--	--	--	--	--

VERBAL BOUNDARY DESCRIPTION AND JUSTIFICATION The Potosi Icehouse is located in Breton township at the above referenced UTM coordinates. This location recognizes the building and the parameter of the rounds upon which it rests.

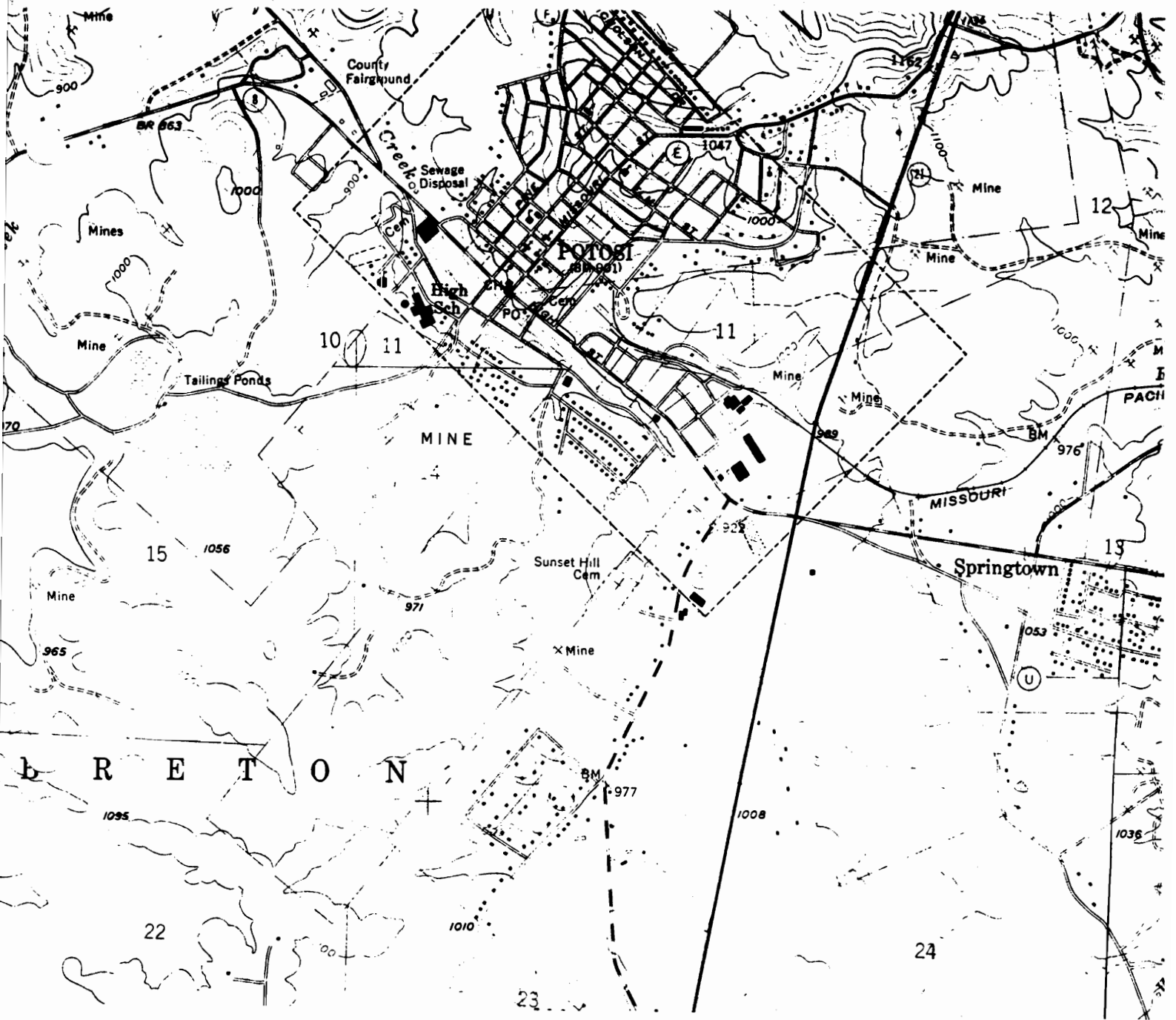
11. FORM PREPARED BY

NAME / TITLE Barbaara S. Black - Assistant Historic Preservation Coordinator

ORGANIZATION Meramec Regional Planning Commission

ADDRESS 101 West Tenth Street, Rolla, Missouri 65401

DATE 6-30-86



POTOSI ICEHOUSE
Potosi, Mo.

(Washington County Survey)

U. S. G. S. 7.5 Minute Topographic Map
Potosi Quadrangle
Scale: 1:24,000

UTM REFERENCES
Zone: 15
Easting: 694040
Northing: 4201100

WASHINGTON COUNTY SURVEY

REPORT NO. 156



POTOSI ICEHOUSE

Breton Township

T37N. R2E. SUR1851.

Potosi, Mo.



WAAS001-112

MISSOURI OFFICE OF HISTORIC PRESERVATION / INVENTORY SURVEY FORM

1. NAME		Washington County Correctional Facility					
HISTORIC							
AND / OR COMMON							
2. LOCATION		T37N. R2E. SUR1851.					
STREET & NUMBER		116 West High St					
CITY, TOWN		Potosi		VICINITY OF Breton Township			
STATE Missouri		CODE 29	COUNTY Washington	CODE 221			
3. CLASSIFICATION							
CATEGORY	OWNERSHIP	STATUS	PRESENT USE				
<input type="checkbox"/> district	<input type="checkbox"/> public	<input type="checkbox"/> occupied	<input type="checkbox"/> agriculture	<input type="checkbox"/> museum			
<input checked="" type="checkbox"/> building(s)	<input checked="" type="checkbox"/> private	<input type="checkbox"/> unoccupied	<input type="checkbox"/> commercial	<input type="checkbox"/> park			
<input type="checkbox"/> structure	<input type="checkbox"/> both	<input type="checkbox"/> work in progress	<input type="checkbox"/> educational	<input type="checkbox"/> private residence			
<input type="checkbox"/> site	PUBLIC ACQUISITION	ACCESSIBLE	<input type="checkbox"/> entertainment	<input type="checkbox"/> religious			
<input type="checkbox"/> object	<input type="checkbox"/> in process	<input checked="" type="checkbox"/> yes: restricted	<input type="checkbox"/> government	<input type="checkbox"/> scientific			
	<input type="checkbox"/> being considered	<input type="checkbox"/> yes: unrestricted	<input type="checkbox"/> industrial	<input type="checkbox"/> transportation			
	<input checked="" type="checkbox"/> N/A	<input type="checkbox"/> no	<input type="checkbox"/> military	<input type="checkbox"/> other: _____			
4. OWNER OF PROPERTY							
NAME							
STREET & NUMBER							
CITY, TOWN		VICINITY OF		STATE Missouri			
5. LOCATION OF LEGAL DESCRIPTION							
Assessor's Office Phelps County Courthouse Rolla, Missouri 65401							
6. REPRESENTATION IN EXISTING SURVEYS							
TITLE (None)	Determined Eligible?	Yes	No	Federal	State	County	Local
7. DESCRIPTION							
CONDITION		CHECK ONE	CHECK ONE				
<input type="checkbox"/> excellent	<input type="checkbox"/> deteriorated	<input checked="" type="checkbox"/> unaltered	<input checked="" type="checkbox"/> original site				
<input type="checkbox"/> good	<input type="checkbox"/> ruins	<input type="checkbox"/> altered	<input type="checkbox"/> moved	date <u>June 18, 1986</u>			
<input checked="" type="checkbox"/> fair	<input type="checkbox"/> unexposed						
DESCRIBE THE PRESENT AND ORIGINAL (IF KNOWN) PHYSICAL APPEARANCE							
<p>This building is built in the Federal style of architecture. It has a low pitched four-sided roof with clipped end gables the ground floor is used as office space while the detention facilities are housed on the second floor. A one story addition was added to the southeast corner of the building.</p>							

8. SIGNIFICANCE - Washington County Survey - Washington County Correctional Facility

PERIOD	AREAS OF SIGNIFICANCE - CHECK AND JUSTIFY BELOW			
<input type="checkbox"/> prehistoric	<input type="checkbox"/> archeology - prehistoric	<input checked="" type="checkbox"/> community planning	<input type="checkbox"/> landscape architecture	<input type="checkbox"/> religion
<input type="checkbox"/> 1400-1499	<input type="checkbox"/> archeology - historic	<input type="checkbox"/> conservation	<input type="checkbox"/> law	<input type="checkbox"/> science
<input type="checkbox"/> 1500-1599	<input type="checkbox"/> agriculture	<input type="checkbox"/> economics	<input type="checkbox"/> literature	<input type="checkbox"/> sculpture
<input type="checkbox"/> 1600-1699	<input type="checkbox"/> architecture	<input type="checkbox"/> education	<input type="checkbox"/> military	<input type="checkbox"/> social / humanitarian
<input type="checkbox"/> 1700-1799	<input type="checkbox"/> art	<input type="checkbox"/> engineering	<input type="checkbox"/> music	<input type="checkbox"/> theater
<input checked="" type="checkbox"/> 1800-1899	<input type="checkbox"/> commerce	<input type="checkbox"/> exploration / settlement	<input type="checkbox"/> philosophy	<input type="checkbox"/> transportation
<input type="checkbox"/> 1900-	<input type="checkbox"/> communications	<input type="checkbox"/> industry	<input type="checkbox"/> politics / government	<input type="checkbox"/> other (specify)
		<input type="checkbox"/> invention		

SPECIFIC DATES	1894	BUILDER / ARCHITECT	Unknown
----------------	------	---------------------	---------

STATEMENT OF SIGNIFICANCE (IN ONE PARAGRAPH)

Community - This building has served as the Washington County Correctional Facility since 1894.

9. MAJOR BIBLIOGRAPHICAL REFERENCES

Bob Lacy
Meramec Regional Planning Commission

10. GEOGRAPHICAL DATA

ACREAGE OF PROPERTY one lot size QUADRANGLE NAME Breton Township SCALE 1:24000
UTM REFERENCES

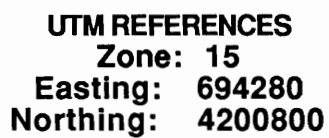
A	1 5	6 9 4 4 0 0	4 2 0 0 8 2 0	B							
	ZONE	EASTING	NORTHING		ZONE	EASTING	NORTHING				
C				D							

VERBAL BOUNDARY DESCRIPTION AND JUSTIFICATION The Washington County Correctional Facility is located in Breton township at the above referenced UTM coordinates. This location recognizes the building and the parameter of the grounds upon which it rests.

11. FORM PREPARED BY

NAME / TITLE	Barbara S. Black - Assistant Historic Preservation Coordinator
ORGANIZATION	Meramec Regional Planning Commission
ADDRESS	101 West Tenth Street, Rolla, Missouri 65401

DATE 1986



WASHINGTON COUNTY SURVEY

REPORT NO. 143



WASHINGTON COUNTY JAIL

Breton Township

T37N. R2E. SUR1851.

Potosi, Mo.



WAAS001-113

MISSOURI OFFICE OF HISTORIC PRESERVATION / INVENTORY SURVEY FORM

1. NAME		The John Flynn House	
HISTORIC			
AND / OR COMMON			
2. LOCATION		T37N. R2E. SUR1851	
STREET & NUMBER		Jefferson St.	
CITY, TOWN		Potoai	
		VICINITY OF Breton Township	
STATE Missouri		CODE 29	COUNTY Washington CODE 221
3. CLASSIFICATION			
CATEGORY	OWNERSHIP	STATUS	PRESENT USE
<input type="checkbox"/> district	<input type="checkbox"/> public	<input checked="" type="checkbox"/> occupied	<input type="checkbox"/> agriculture
<input checked="" type="checkbox"/> building(s)	<input checked="" type="checkbox"/> private	<input type="checkbox"/> unoccupied	<input type="checkbox"/> commercial
<input type="checkbox"/> structure	<input type="checkbox"/> both	<input type="checkbox"/> work in progress	<input type="checkbox"/> educational
<input type="checkbox"/> site	PUBLIC ACQUISITION	ACCESSIBLE	<input checked="" type="checkbox"/> private residence
<input type="checkbox"/> object	<input type="checkbox"/> in process	<input checked="" type="checkbox"/> yes: restricted	<input type="checkbox"/> religious
	<input type="checkbox"/> being considered	<input type="checkbox"/> yes: unrestricted	<input type="checkbox"/> scientific
	<input checked="" type="checkbox"/> N/A	<input type="checkbox"/> no	<input type="checkbox"/> industrial
			<input type="checkbox"/> military
			<input type="checkbox"/> other: _____
4. OWNER OF PROPERTY			
NAME			
STREET & NUMBER			
CITY, TOWN		VICINITY OF Breton Township	STATE Missouri
5. LOCATION OF LEGAL DESCRIPTION			
Assessor's Office Phelps County Courthouse Rolla, Missouri 65401			
6. REPRESENTATION IN EXISTING SURVEYS			
TITLE (None)	Determined Eligible?	Yes	No
		Federal	State
		County	Local
7. DESCRIPTION			
CONDITION		CHECK ONE	CHECK ONE
<input type="checkbox"/> excellent	<input type="checkbox"/> deteriorated	<input checked="" type="checkbox"/> unaltered	<input checked="" type="checkbox"/> original site
<input checked="" type="checkbox"/> good	<input type="checkbox"/> ruins	<input type="checkbox"/> altered	<input type="checkbox"/> moved
<input type="checkbox"/> fair	<input type="checkbox"/> unexposed		date June 30, 1986

DESCRIBE THE PRESENT AND ORIGINAL (IF KNOWN) PHYSICAL APPEARANCE

The John Flynn house is a two story building with a rock foundation, a shingle roof, and grey masonite siding. A small enclosed entrance has been added to the front and a modern carport has been attached to the side. the Flynn house is an example of a Foursquare style of architecture.

8. SIGNIFICANCE - Washington County Survey -

PERIOD	AREAS OF SIGNIFICANCE - CHECK AND JUSTIFY BELOW			
<input type="checkbox"/> prehistoric	<input type="checkbox"/> archeology - prehistoric	<input type="checkbox"/> community planning	<input type="checkbox"/> landscape architecture	<input type="checkbox"/> religion
<input type="checkbox"/> 1400-1499	<input type="checkbox"/> archeology - historic	<input type="checkbox"/> conservation	<input type="checkbox"/> law	<input type="checkbox"/> science
<input type="checkbox"/> 1500-1599	<input type="checkbox"/> agriculture	<input type="checkbox"/> economic	<input type="checkbox"/> literature	<input type="checkbox"/> sculpture
<input type="checkbox"/> 1600-1699	<input checked="" type="checkbox"/> architecture	<input type="checkbox"/> education	<input type="checkbox"/> military	<input type="checkbox"/> social / humanitarian
<input type="checkbox"/> 1700-1799	<input type="checkbox"/> art	<input type="checkbox"/> engineering	<input type="checkbox"/> music	<input type="checkbox"/> theater
<input checked="" type="checkbox"/> 1800-1899	<input type="checkbox"/> commerce	<input type="checkbox"/> exploration / settlement	<input type="checkbox"/> philosophy	<input type="checkbox"/> transportation
<input type="checkbox"/> 1900-	<input type="checkbox"/> communications	<input type="checkbox"/> industry	<input type="checkbox"/> politics / government	<input checked="" type="checkbox"/> other (specify)
		<input type="checkbox"/> invention		

SPECIFIC DATES **1858**

BUILDER / ARCHITECT **John Flynn**

STATEMENT OF SIGNIFICANCE (IN ONE PARAGRAPH)

Architecture - This building is an example of foursquare architecture. It is recognized by the Mine au Breton Historical Society.

9. MAJOR BIBLIOGRAPHICAL REFERENCES

Barbara S. Black

10. GEOGRAPHICAL DATA

ACREAGE OF PROPERTY one lot size QUADRANGLE NAME Potosi Quad SCALE 1:24000
UTM REFERENCES

A

1	5	6	9	4	3	4	0	4	2	0	1	4	6	0
---	---	---	---	---	---	---	---	---	---	---	---	---	---	---

ZONE EASTING NORTHING

B

--	--	--	--	--	--	--	--	--	--	--	--	--	--	--

ZONE EASTING NORTHING

C

--	--	--	--	--	--	--	--	--	--	--	--	--	--	--

D

--	--	--	--	--	--	--	--	--	--	--	--	--	--	--

VERBAL BOUNDARY DESCRIPTION AND JUSTIFICATION The John Flynn house is located in Breton township at the above referenced UTM coordinates. This location recognizes the building and the parameter of the grounds upon which it rests.

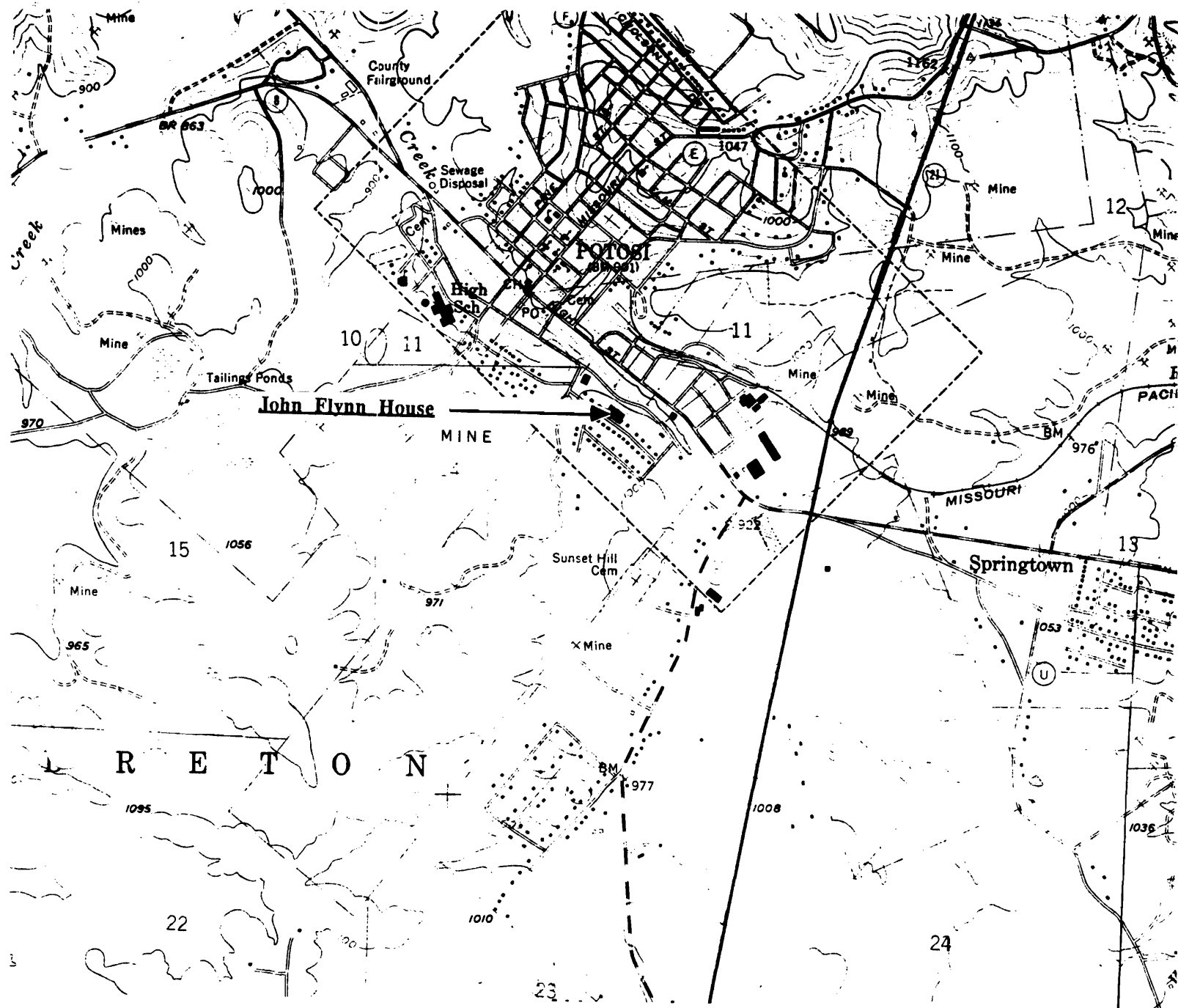
11. FORM PREPARED BY

NAME / TITLE **Barbara S. Black - Assistant Historic Preservation Coordinator**

ORGANIZATION **Meramec Regional Planning Commission**

ADDRESS **101 West Tenth Street, Rolla, Missouri 65401**

DATE **6-30-86**



THE JOHN FLYNN HOUSE
Potosi, Mo.

(Washington County Survey)

U. S. G. S. 7.5 Minute Topographic Map
Potosi Quadrangle
Scale: 1:24,000

UTM REFERENCES
Zone: 15
Easting: 694340
Northing: 4201460

WASHINGTON COUNTY SURVEY

REPORT NO. 159



THE JOHN FLYNN HOUSE

Breton Township

T37N. R2E. SUR1851.

Potosi, Mo.



WAAS001 - 114

MISSOURI OFFICE OF HISTORIC PRESERVATION / INVENTORY SURVEY FORM

1. NAME <u>The Antique Shop</u>	
HISTORIC	
AND / OR COMMON	
2. LOCATION <u>T37N. R2E. SUR1851</u>	
STREET & NUMBER <u>105 E. Jefferson</u>	
CITY, TOWN <u>Potosi</u>	VICINITY OF <u>Breton Township</u>
STATE <u>Missouri</u>	CODE <u>29</u> COUNTY <u>Washington</u> CODE <u>221</u>
3. CLASSIFICATION	
CATEGORY	OWNERSHIP
<input type="checkbox"/> district	<input type="checkbox"/> public
<input checked="" type="checkbox"/> building(s)	<input checked="" type="checkbox"/> private
<input type="checkbox"/> structure	<input type="checkbox"/> both
<input type="checkbox"/> site	PUBLIC ACQUISITION
<input type="checkbox"/> object	<input type="checkbox"/> in process
	<input type="checkbox"/> being considered
	<input checked="" type="checkbox"/> N/A
STATUS	PRESENT USE
<input checked="" type="checkbox"/> occupied	<input type="checkbox"/> agriculture
<input type="checkbox"/> unoccupied	<input type="checkbox"/> commercial
<input type="checkbox"/> work in progress	<input type="checkbox"/> educational
ACCESSIBLE	<input type="checkbox"/> entertainment
<input checked="" type="checkbox"/> yes: restricted	<input type="checkbox"/> government
<input type="checkbox"/> yes: unrestricted	<input type="checkbox"/> industrial
<input type="checkbox"/> no	<input type="checkbox"/> military
	<input type="checkbox"/> museum
	<input type="checkbox"/> park
	<input type="checkbox"/> private residence
	<input type="checkbox"/> religious
	<input type="checkbox"/> scientific
	<input type="checkbox"/> transportation
	<input type="checkbox"/> other: _____
4. OWNER OF PROPERTY	
NAME	
STREET & NUMBER	
CITY, TOWN	VICINITY OF <u>Breton Township</u> STATE <u>Missouri</u>
5. LOCATION OF LEGAL DESCRIPTION	
Assessor's Office Phelps County Courthouse Rolla, Missouri 65401	
6. REPRESENTATION IN EXISTING SURVEYS	
TITLE (None)	Determined Eligible? Yes No Federal State County Local
7. DESCRIPTION	
CONDITION	CHECK ONE
<input type="checkbox"/> excellent	<input checked="" type="checkbox"/> unaltered
<input checked="" type="checkbox"/> good	<input type="checkbox"/> altered
<input type="checkbox"/> deteriorated	CHECK ONE
<input type="checkbox"/> ruins	<input checked="" type="checkbox"/> original site
<input type="checkbox"/> unexposed	<input type="checkbox"/> moved date <u>June 30, 1986</u>
DESCRIBE THE PRESENT AND ORIGINAL (IF KNOWN) PHYSICAL APPEARANCE	

Although not much is known about this building, it is a two story structure of a highly modified Greek Revival style of architecture. The windows are six over six panes of a single sash design. The front door has both transom and side lights. There is a pediment overhang.

8. SIGNIFICANCE - Washington County Survey - Antique Shop

PERIOD	AREAS OF SIGNIFICANCE - CHECK AND JUSTIFY BELOW			
<input type="checkbox"/> prehistoric	<input type="checkbox"/> archeology - prehistoric	<input type="checkbox"/> community planning	<input type="checkbox"/> landscape architecture	<input type="checkbox"/> religion
<input type="checkbox"/> 1400-1499	<input type="checkbox"/> archeology - historic	<input type="checkbox"/> conservation	<input type="checkbox"/> law	<input type="checkbox"/> science
<input type="checkbox"/> 1500-1599	<input type="checkbox"/> agriculture	<input type="checkbox"/> economics	<input type="checkbox"/> literature	<input type="checkbox"/> sculpture
<input type="checkbox"/> 1600-1699	<input type="checkbox"/> architecture	<input type="checkbox"/> education	<input type="checkbox"/> military	<input type="checkbox"/> social / humanitarian
<input type="checkbox"/> 1700-1799	<input type="checkbox"/> art	<input type="checkbox"/> engineering	<input type="checkbox"/> music	<input type="checkbox"/> theater
<input type="checkbox"/> 1800-1899	<input checked="" type="checkbox"/> commerce	<input type="checkbox"/> exploration / settlement	<input type="checkbox"/> philosophy	<input type="checkbox"/> transportation
<input checked="" type="checkbox"/> 1900-	<input type="checkbox"/> communications	<input type="checkbox"/> industry	<input type="checkbox"/> politics / government	<input checked="" type="checkbox"/> other (specify)
		<input type="checkbox"/> invention		

SPECIFIC DATES Circa 1915 BUILDER / ARCHITECT Unknown

STATEMENT OF SIGNIFICANCE (IN ONE PARAGRAPH)

Commerce - This building is used as an antique store.

9. MAJOR BIBLIOGRAPHICAL REFERENCES

Carl Sparks

10. GEOGRAPHICAL DATA

ACREAGE OF PROPERTY one lot size QUADRANGLE NAME Potosi Quad SCALE 1:24000
UTM REFERENCES

A	1 5	6 9 4 3 4 0	4 2 0 1 4 2 0	B							
	ZONE	EASTING	NORTHING		ZONE	EASTING	NORTHING				
C				D							

VERBAL BOUNDARY DESCRIPTION AND JUSTIFICATION The Antique Shop is located in Breton township at the above referenced UTM coordinates. This location recognizes the building and the parameter of the grounds upon which it rests.

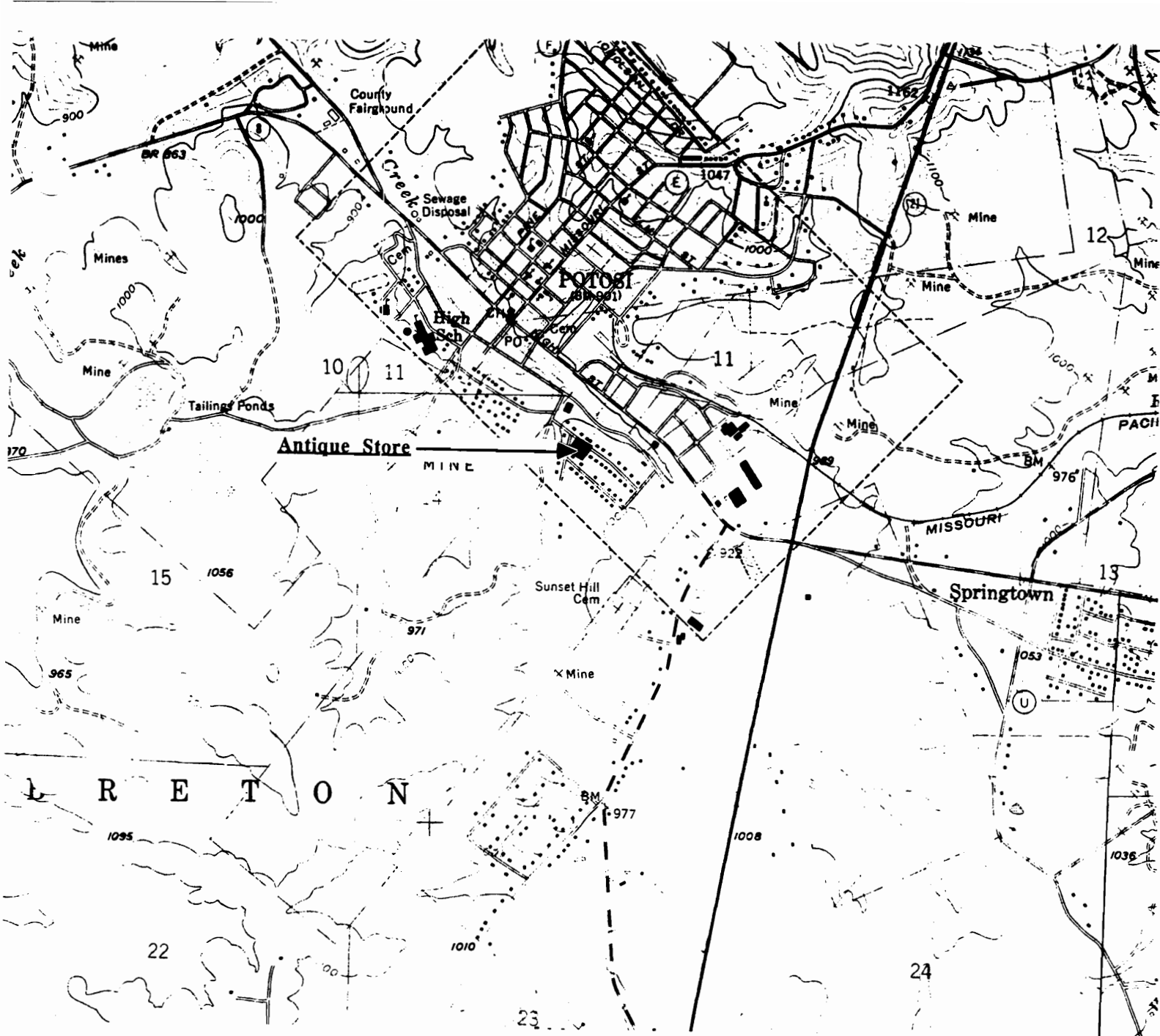
11. FORM PREPARED BY

NAME / TITLE Barbaara S. Black - Assistant Historic Preservation Coordinator

ORGANIZATION Meramec Regional Planning Commission

ADDRESS 101 West Tenth Street, Rolla, Missouri 65401

DATE 6-30-86



THE ANTIQUE STORE
Potosi, Mo.

(Washington County Survey)

U. S. G. S. 7.5 Minute Topographic Map
Potosi Quadrangle
Scale: 1:24,000

UTM REFERENCES
Zone: 15
Easting: 694340
Northing: 4201420

WASHINGTON COUNTY SURVEY

REPORT NO. 158




THE ANTIQUE STORE

Breton Township

T37N. R2E. SUR1851.

Potosi, Mo.



WAAS001-115

MISSOURI OFFICE OF HISTORIC PRESERVATION / INVENTORY SURVEY FORM

1. NAME This N' That Shop

HISTORIC

AND / OR COMMON

2. LOCATION T37N. R2E. SUR1851

STREET & NUMBER 208 E. Jefferson

CITY, TOWN Potoai VICINITY OF Breton Township

STATE Missouri CODE 29 COUNTY Washington CODE 221

3. CLASSIFICATION

CATEGORY	OWNERSHIP	STATUS	PRESENT USE
<input type="checkbox"/> district	<input type="checkbox"/> public	<input checked="" type="checkbox"/> occupied	<input type="checkbox"/> agriculture
<input checked="" type="checkbox"/> building(s)	<input checked="" type="checkbox"/> private	<input type="checkbox"/> unoccupied	<input checked="" type="checkbox"/> commercial
<input type="checkbox"/> structure	<input type="checkbox"/> both	<input type="checkbox"/> work in progress	<input type="checkbox"/> educational
<input type="checkbox"/> site	PUBLIC ACQUISITION	ACCESSIBLE	<input type="checkbox"/> entertainment
<input type="checkbox"/> object	<input type="checkbox"/> in process	<input checked="" type="checkbox"/> yes: restricted	<input type="checkbox"/> government
	<input type="checkbox"/> being considered	<input type="checkbox"/> yes: unrestricted	<input type="checkbox"/> industrial
	<input checked="" type="checkbox"/> N/A	<input type="checkbox"/> no	<input type="checkbox"/> military
			<input type="checkbox"/> museum
			<input type="checkbox"/> park
			<input type="checkbox"/> private residence
			<input type="checkbox"/> religious
			<input type="checkbox"/> scientific
			<input type="checkbox"/> transportation
			<input type="checkbox"/> other: _____

4. OWNER OF PROPERTY

NAME

STREET & NUMBER

CITY, TOWN VICINITY OF Breton Township STATE Missouri

5. LOCATION OF LEGAL DESCRIPTION

Assessor's Office
Phelps County Courthouse
Rolla, Missouri 65401

6. REPRESENTATION IN EXISTING SURVEYS

TITLE (None)	Determined Eligible?	Yes	No	Federal	State	County	Local
--------------	----------------------	-----	----	---------	-------	--------	-------

7. DESCRIPTION

CONDITION		CHECK ONE	CHECK ONE
<input type="checkbox"/> excellent	<input type="checkbox"/> deteriorated	<input checked="" type="checkbox"/> unaltered	<input checked="" type="checkbox"/> original site
<input type="checkbox"/> good	<input type="checkbox"/> ruins	<input type="checkbox"/> altered	<input type="checkbox"/> moved
<input checked="" type="checkbox"/> fair	<input type="checkbox"/> unexposed		date <u>June 30, 1986</u>

DESCRIBE THE PRESENT AND ORIGINAL (IF KNOWN) PHYSICAL APPEARANCE

This is a 1 1/2 story building of a Princess Anne style of architecture; it has cross gable rooflines with wide eaves and applied gingerbread on the pediments. The outer walls have been covered with masonite siding and the roof is covered with shingles. It has a diminutive front porch with turned porch posts and a cement stoop. There is a side chimney of cement blocks.

WASHINGTON COUNTY SURVEY

REPORT NO. 152



THE THIS N THAT SHOP

Breton Township

T37N. R2E. SUR1851.

Potosi, Mo.



WAA5001-116

MISSOURI OFFICE OF HISTORIC PRESERVATION / INVENTORY SURVEY FORM

1. NAME The Sheila Good House

HISTORIC

AND / OR COMMON

2. LOCATION T37N. R2E. SUR1851

STREET & NUMBER 211 East Jefferson

CITY, TOWN Potoai

VICINITY OF Breton Township

STATE Missouri

CODE 29

COUNTY Washington

CODE 221

3. CLASSIFICATION

CATEGORY

OWNERSHIP

STATUS

PRESENT USE

☐ district

☐ public

☒ occupied

☐ agriculture

☐ museum

☒ building(s)

☒ private

☐ unoccupied

☐ commercial

☐ park

☐ structure

☐ both

☐ work in progress

☐ educational

☒ private residence

☐ site

PUBLIC ACQUISITION

ACCESSIBLE

☐ entertainment

☐ religious

☐ object

☐ in process

☒ yes: restricted

☐ government

☐ scientific

☐ being considered

☐ yes: unrestricted

☐ industrial

☐ transportation

☒ N/A

☐ no

☐ military

☐ other: _____

4. OWNER OF PROPERTY

NAME

STREET & NUMBER 211 E. Jefferson

CITY, TOWN Potosi

VICINITY OF Breton Township

STATE Missouri

5. LOCATION OF LEGAL DESCRIPTION

Assessor's Office
Phelps County Courthouse
Rolla, Missouri 65401

6. REPRESENTATION IN EXISTING SURVEYS

TITLE (None)

Determined Eligible?

Yes

No

Federal

State

County

Local

7. DESCRIPTION

CONDITION

CHECK ONE

CHECK ONE

☐ excellent

☐ deteriorated

☒ unaltered

☒ original site

☒ good

☐ ruins

☐ altered

☐ moved

date June 30, 1986

☐ fair

☐ unexposed

DESCRIBE THE PRESENT AND ORIGINAL (IF KNOWN) PHYSICAL APPEARANCE

This is a large building of a Victorian Gothic style of architecture. It has a stone foundation, weatherboard on the outer walls and diamond shaped tiles on the roof. The roofline is of gable pitch with wide eaves. The two story front porch has spindles along the porch frieze.

8. SIGNIFICANCE - Washington County Survey - Good House

PERIOD	AREAS OF SIGNIFICANCE - CHECK AND JUSTIFY BELOW			
<input type="checkbox"/> prehistoric	<input type="checkbox"/> archeology - prehistoric	<input type="checkbox"/> community planning	<input type="checkbox"/> landscape architecture	<input type="checkbox"/> religion
<input type="checkbox"/> 1400-1499	<input type="checkbox"/> archeology - historic	<input type="checkbox"/> conservation	<input type="checkbox"/> law	<input type="checkbox"/> science
<input type="checkbox"/> 1500-1599	<input type="checkbox"/> agriculture	<input type="checkbox"/> economics	<input type="checkbox"/> literature	<input type="checkbox"/> sculpture
<input type="checkbox"/> 1600-1699	<input checked="" type="checkbox"/> architecture	<input type="checkbox"/> education	<input type="checkbox"/> military	<input type="checkbox"/> social / humanitarian
<input type="checkbox"/> 1700-1799	<input type="checkbox"/> art	<input type="checkbox"/> engineering	<input type="checkbox"/> music	<input type="checkbox"/> theater
<input checked="" type="checkbox"/> 1800-1899	<input type="checkbox"/> commerce	<input type="checkbox"/> exploration / settlement	<input type="checkbox"/> philosophy	<input type="checkbox"/> transportation
<input type="checkbox"/> 1900-	<input type="checkbox"/> communications	<input type="checkbox"/> industry	<input type="checkbox"/> politics / government	<input checked="" type="checkbox"/> other (specify)
		<input type="checkbox"/> invention		

SPECIFIC DATES Circa 1880 BUILDER / ARCHITECT Unknown

STATEMENT OF SIGNIFICANCE (IN ONE PARAGRAPH)

Architecture - This building is an example of Victorian Gothic architecture.

9. MAJOR BIBLIOGRAPHICAL REFERENCES

Barbara S. Black

10. GEOGRAPHICAL DATA

ACREAGE OF PROPERTY one lot size QUADRANGLE NAME Potosi Quad SCALE 1:24000
 UTM REFERENCES

A

1	5	6	9	4	4	8	0
---	---	---	---	---	---	---	---

4	2	0	0	4	0	0
---	---	---	---	---	---	---

 ZONE EASTING NORTHING

B

--	--	--	--	--	--	--	--

--	--	--	--	--	--	--	--

--	--	--	--	--	--	--	--

 ZONE EASTING NORTHING

C

--	--	--	--	--	--	--	--

--	--	--	--	--	--	--	--

D

--	--	--	--	--	--	--	--

--	--	--	--	--	--	--	--

VERBAL BOUNDARY DESCRIPTION AND JUSTIFICATION The Good house is located in Breton township at the above referenced UTM coordinates. This location recognizes the building and the parameter of the grounds upon which it rests.

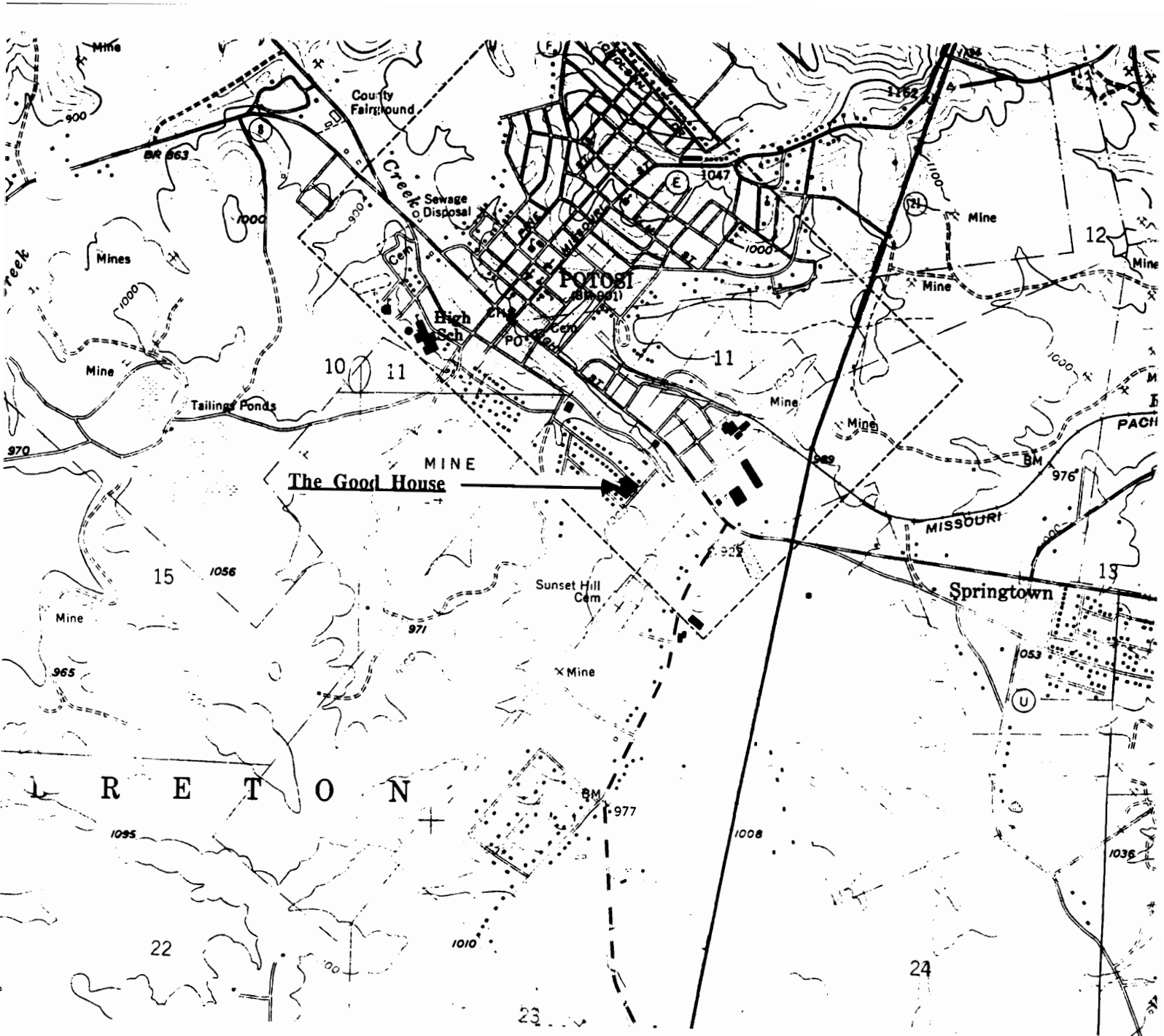
11. FORM PREPARED BY

NAME / TITLE Barbaara S. Black - Assistant Historic Preservation Coordinator

ORGANIZATION Meramec Regional Planning Commission

ADDRESS 101 West Tenth Street, Rolla, Missouri 65401

DATE 6-30-86



**THE GOOD HOUSE
Potosi, Mo.**

(Washington County Survey)

**U. S. G. S. 7.5 Minute Topographic Map
Potosi Quadrangle
Scale: 1:24,000**

**UTM REFERENCES
Zone: 15
Easting: 694480
Northing: 4200400**

WASHINGTON COUNTY SURVEY

REPORT NO. 140



THE GOOD HOUSE

Breton Township

T37N. R2E. SUR1851.

Potosi, Mo.



WAAS001-117

MISSOURI OFFICE OF HISTORIC PRESERVATION / INVENTORY SURVEY FORM

1. NAME		Potosi Hotel					
HISTORIC							
AND / OR COMMON							
2. LOCATION		T37N. R2E. SUR1851.					
STREET & NUMBER		Main St.					
CITY, TOWN		Potoai		VICINITY OF		Breton Township	
STATE Missouri		CODE 29		COUNTY Washington		CODE 221	
3. CLASSIFICATION							
CATEGORY	OWNERSHIP	STATUS		PRESENT USE			
<input type="checkbox"/> district	<input type="checkbox"/> public	<input checked="" type="checkbox"/> occupied		<input type="checkbox"/> agriculture	<input type="checkbox"/> museum		
<input checked="" type="checkbox"/> building(s)	<input checked="" type="checkbox"/> private	<input type="checkbox"/> unoccupied		<input type="checkbox"/> commercial	<input type="checkbox"/> park		
<input type="checkbox"/> structure	<input type="checkbox"/> both	<input type="checkbox"/> work in progress		<input type="checkbox"/> educational	<input type="checkbox"/> private residence		
<input type="checkbox"/> site	PUBLIC ACQUISITION	ACCESSIBLE		<input type="checkbox"/> entertainment	<input type="checkbox"/> religious		
<input type="checkbox"/> object	<input type="checkbox"/> in process	<input checked="" type="checkbox"/> yes: restricted		<input type="checkbox"/> government	<input type="checkbox"/> scientific		
	<input type="checkbox"/> being considered	<input type="checkbox"/> yes: unrestricted		<input type="checkbox"/> industrial	<input type="checkbox"/> transportation		
	<input checked="" type="checkbox"/> N/A	<input type="checkbox"/> no		<input type="checkbox"/> military	<input type="checkbox"/> other: _____		
4. OWNER OF PROPERTY							
NAME		Mrs. Zelma Banta					
STREET & NUMBER		310 Pine st.					
CITY, TOWN		Potosi		VICINITY OF		Breton Township	
				STATE		Missouri	
5. LOCATION OF LEGAL DESCRIPTION							
Assessor's Office Phelps County Courthouse Rolla, Missouri 65401							
6. REPRESENTATION IN EXISTING SURVEYS							
TITLE (None)		Determined Eligible?		Yes	No	Federal	State
						County	Local
7. DESCRIPTION							
CONDITION		CHECK ONE		CHECK ONE			
<input type="checkbox"/> excellent	<input type="checkbox"/> deteriorated	<input checked="" type="checkbox"/> unaltered		<input checked="" type="checkbox"/> original site			
<input checked="" type="checkbox"/> good	<input type="checkbox"/> ruins	<input type="checkbox"/> altered		<input type="checkbox"/> moved	date <u>June 30, 1986</u>		
<input type="checkbox"/> fair	<input type="checkbox"/> unexposed						
DESCRIBE THE PRESENT AND ORIGINAL (IF KNOWN) PHYSICAL APPEARANCE							

The Potosi Hotel is a one story building of an irregular plan shape. It is constructed of stone and it has a shingle roof. The corners have 'quoins' made of contrasting stone. Windows are narrow vertical and are of a simple sash design. The entryways have pediment overhangs with gable rooflines and wood columns with unadorned capitals. The Potosi Hotel is an example of Modified Victorian Romanesque architecture.

8. SIGNIFICANCE - Washington County Survey - Potosi Hotel

PERIOD	AREAS OF SIGNIFICANCE - CHECK AND JUSTIFY BELOW			
<input type="checkbox"/> prehistoric	<input type="checkbox"/> archeology - prehistoric	<input type="checkbox"/> community planning	<input type="checkbox"/> landscape architecture	<input type="checkbox"/> religion
<input type="checkbox"/> 1400-1499	<input type="checkbox"/> archeology - historic	<input type="checkbox"/> conservation	<input type="checkbox"/> law	<input type="checkbox"/> science
<input type="checkbox"/> 1500-1599	<input type="checkbox"/> agriculture	<input type="checkbox"/> economics	<input type="checkbox"/> literature	<input type="checkbox"/> sculpture
<input type="checkbox"/> 1600-1699	<input type="checkbox"/> architecture	<input type="checkbox"/> education	<input type="checkbox"/> military	<input type="checkbox"/> social / humanitarian
<input type="checkbox"/> 1700-1799	<input type="checkbox"/> art	<input type="checkbox"/> engineering	<input type="checkbox"/> music	<input type="checkbox"/> theater
<input type="checkbox"/> 1800-1899	<input checked="" type="checkbox"/> commerce	<input type="checkbox"/> exploration / settlement	<input type="checkbox"/> philosophy	<input type="checkbox"/> transportation
<input checked="" type="checkbox"/> 1900-	<input type="checkbox"/> communications	<input type="checkbox"/> industry	<input type="checkbox"/> politics / government	<input type="checkbox"/> other (specify)
		<input type="checkbox"/> invention		

SPECIFIC DATES	1920	BUILDER / ARCHITECT	Unknown
----------------	------	---------------------	---------

STATEMENT OF SIGNIFICANCE (IN ONE PARAGRAPH)

Commerce - This building was once used as the Potosi Hotel.

9. MAJOR BIBLIOGRAPHICAL REFERENCES

Charlene Portell Debbie Koch

10. GEOGRAPHICAL DATA

ACREAGE OF PROPERTY one lot size QUADRANGLE NAME Potosi Quad SCALE 1:24000
 UTM REFERENCES

A	<table border="1"><tr><td>1</td><td>5</td></tr></table>	1	5	<table border="1"><tr><td>6</td><td>9</td><td>4</td><td>5</td><td>2</td><td>0</td></tr></table>	6	9	4	5	2	0	<table border="1"><tr><td>4</td><td>2</td><td>0</td><td>0</td><td>6</td><td>8</td><td>0</td></tr></table>	4	2	0	0	6	8	0	B	<table border="1"><tr><td></td><td></td></tr></table>			<table border="1"><tr><td></td><td></td><td></td><td></td><td></td><td></td></tr></table>							<table border="1"><tr><td></td><td></td><td></td><td></td><td></td><td></td></tr></table>						
1	5																																			
6	9	4	5	2	0																															
4	2	0	0	6	8	0																														
	ZONE	EASTING	NORTHING		ZONE	EASTING	NORTHING																													
C	<table border="1"><tr><td></td><td></td></tr></table>			<table border="1"><tr><td></td><td></td><td></td><td></td><td></td><td></td></tr></table>							<table border="1"><tr><td></td><td></td><td></td><td></td><td></td><td></td></tr></table>							D	<table border="1"><tr><td></td><td></td></tr></table>			<table border="1"><tr><td></td><td></td><td></td><td></td><td></td><td></td></tr></table>							<table border="1"><tr><td></td><td></td><td></td><td></td><td></td><td></td></tr></table>							

VERBAL BOUNDARY DESCRIPTION AND JUSTIFICATION The Potosi Hotel is located in Breton township at the above referenced UTM coordinates. This location recognizes the building and the parameter of the rounds upon which it rests.

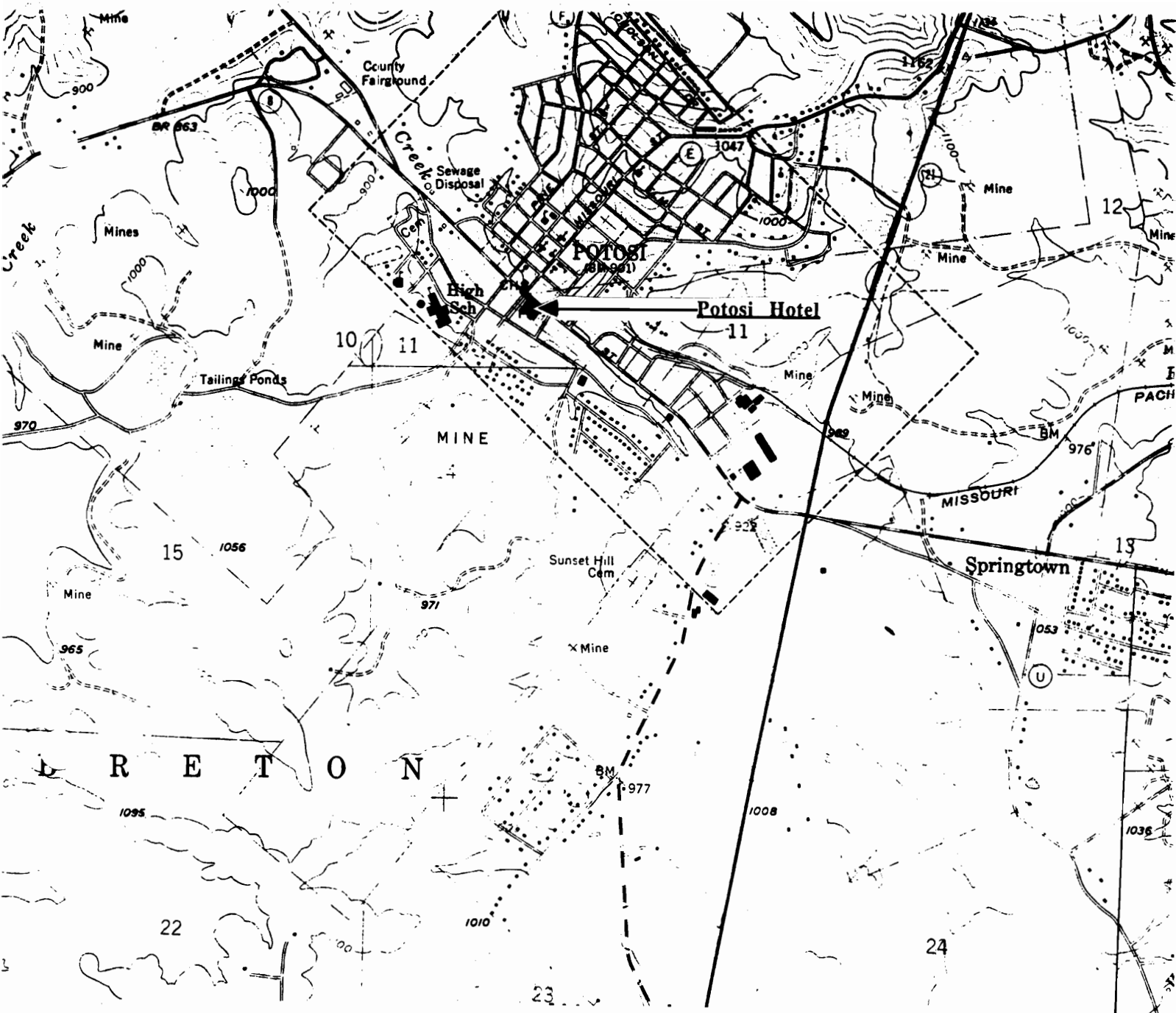
11. FORM PREPARED BY

NAME / TITLE Barbaara S. Black - Assistant Historic Preservation Coordinator

ORGANIZATION Meramec Regional Planning Commission

ADDRESS 101 West Tenth Street, Rolla, Missouri 65401

DATE 6-30-86



THE POTOSI HOTEL
Potosi, Mo.

(Washington County Survey)

U. S. G. S. 7.5 Minute Topographic Map
Potosi Quadrangle
Scale: 1:24,000

UTM REFERENCES
Zone: 15
Easting: 694520
Northing: 4200680

WASHINGTON COUNTY SURVEY

REPORT NO. 153



THE POTOSI HOTEL

Breton Township

T37N. R2E. SUR1851.

Potosi, Mo.



WAFS001-118

MISSOURI OFFICE OF HISTORIC PRESERVATION / INVENTORY SURVEY FORM

1. NAME		The Washington County Farm Bureau			
HISTORIC					
AND / OR COMMON					
2. LOCATION		T37N. R2E. SUR1851			
STREET & NUMBER		Main St.			
CITY, TOWN		Potoai			
		VICINITY OF Breton Township			
STATE Missouri		CODE 29		COUNTY Washington CODE 221	
3. CLASSIFICATION					
CATEGORY	OWNERSHIP	STATUS	PRESENT USE		
<input type="checkbox"/> district	<input type="checkbox"/> public	<input checked="" type="checkbox"/> occupied	<input type="checkbox"/> agriculture	<input type="checkbox"/> museum	
<input checked="" type="checkbox"/> building(s)	<input checked="" type="checkbox"/> private	<input type="checkbox"/> unoccupied	<input checked="" type="checkbox"/> commercial	<input type="checkbox"/> park	
<input type="checkbox"/> structure	<input type="checkbox"/> both	<input type="checkbox"/> work in progress	<input type="checkbox"/> educational	<input type="checkbox"/> private residence	
<input type="checkbox"/> site	PUBLIC ACQUISITION	ACCESSIBLE	<input type="checkbox"/> entertainment	<input type="checkbox"/> religious	
<input type="checkbox"/> object	<input type="checkbox"/> in process	<input checked="" type="checkbox"/> yes: restricted	<input type="checkbox"/> government	<input type="checkbox"/> scientific	
	<input type="checkbox"/> being considered	<input type="checkbox"/> yes: unrestricted	<input type="checkbox"/> industrial	<input type="checkbox"/> transportation	
	<input checked="" type="checkbox"/> N/A	<input type="checkbox"/> no	<input type="checkbox"/> military	<input type="checkbox"/> other: _____	
4. OWNER OF PROPERTY					
NAME		Washington County Farm Bureau			
STREET & NUMBER					
CITY, TOWN		VICINITY OF		STATE	
Potosi		Breton Township		Missouri	
5. LOCATION OF LEGAL DESCRIPTION					
Assessor's Office Phelps County Courthouse Rolla, Missouri 65401					
6. REPRESENTATION IN EXISTING SURVEYS					
TITLE (None)	Determined Eligible?	Yes	No	Federal	State
				County	Local
7. DESCRIPTION					
CONDITION		CHECK ONE	CHECK ONE		
<input type="checkbox"/> excellent	<input type="checkbox"/> deteriorated	<input type="checkbox"/> unaltered	<input checked="" type="checkbox"/> original site		
<input checked="" type="checkbox"/> good	<input type="checkbox"/> ruins	<input checked="" type="checkbox"/> altered	<input type="checkbox"/> moved	date <u>June 30, 1986</u>	
<input type="checkbox"/> fair	<input type="checkbox"/> unexposed				

DESCRIBE THE PRESENT AND ORIGINAL (IF KNOWN) PHYSICAL APPEARANCE

This is a rectangular plan shape Commercial Vernacular style of building. It has a false front facade and a stepped down roofline. It was originally used as a feedstore; the interior and exterior have since been remodeled.

8. SIGNIFICANCE - Washington County Survey - Washington County Farm Bureau

PERIOD	AREAS OF SIGNIFICANCE - CHECK AND JUSTIFY BELOW			
<input type="checkbox"/> prehistoric	<input type="checkbox"/> archeology - prehistoric	<input type="checkbox"/> community planning	<input type="checkbox"/> landscape architecture	<input type="checkbox"/> religion
<input type="checkbox"/> 1400-1499	<input type="checkbox"/> archeology - historic	<input type="checkbox"/> conservation	<input type="checkbox"/> law	<input type="checkbox"/> science
<input type="checkbox"/> 1500-1599	<input type="checkbox"/> agriculture	<input type="checkbox"/> economics	<input type="checkbox"/> literature	<input type="checkbox"/> sculpture
<input type="checkbox"/> 1600-1699	<input type="checkbox"/> architecture	<input type="checkbox"/> education	<input type="checkbox"/> military	<input type="checkbox"/> social / humanitarian
<input type="checkbox"/> 1700-1799	<input type="checkbox"/> art	<input type="checkbox"/> engineering	<input type="checkbox"/> music	<input type="checkbox"/> theater
<input type="checkbox"/> 1800-1899	<input checked="" type="checkbox"/> commerce	<input type="checkbox"/> exploration / settlement	<input type="checkbox"/> philosophy	<input type="checkbox"/> transportation
<input checked="" type="checkbox"/> 1900-	<input type="checkbox"/> communications	<input type="checkbox"/> industry	<input type="checkbox"/> politics / government	<input type="checkbox"/> other (specify)
		<input type="checkbox"/> invention		

SPECIFIC DATES	Circa 1930	BUILDER / ARCHITECT	Clarence Brickner
----------------	------------	---------------------	-------------------

STATEMENT OF SIGNIFICANCE (IN ONE PARAGRAPH)

Commerce - The Farm Bureau was originally used as a feedstore which was owned and operated by Clarence Brickner.

9. MAJOR BIBLIOGRAPHICAL REFERENCES

Charlene Portell Debbie Koch

10. GEOGRAPHICAL DATA

ACREAGE OF PROPERTY one lot size QUADRANGLE NAME Potosi Quad SCALE 1:24000
UTM REFERENCES

A	<table><tr><td>1</td><td>5</td></tr></table>	1	5	<table><tr><td>6</td><td>9</td><td>4</td><td>2</td><td>6</td><td>0</td></tr></table>	6	9	4	2	6	0	<table><tr><td>4</td><td>2</td><td>0</td><td>1</td><td>0</td><td>8</td><td>0</td></tr></table>	4	2	0	1	0	8	0	B	<table><tr><td></td><td></td></tr></table>			<table><tr><td></td><td></td><td></td><td></td><td></td><td></td></tr></table>							<table><tr><td></td><td></td><td></td><td></td><td></td><td></td></tr></table>						
1	5																																			
6	9	4	2	6	0																															
4	2	0	1	0	8	0																														
	ZONE	EASTING	NORTHING		ZONE	EASTING	NORTHING																													
C	<table><tr><td></td><td></td></tr></table>			<table><tr><td></td><td></td><td></td><td></td><td></td><td></td></tr></table>							<table><tr><td></td><td></td><td></td><td></td><td></td><td></td></tr></table>							D	<table><tr><td></td><td></td></tr></table>			<table><tr><td></td><td></td><td></td><td></td><td></td><td></td></tr></table>							<table><tr><td></td><td></td><td></td><td></td><td></td><td></td></tr></table>							

VERBAL BOUNDARY DESCRIPTION AND JUSTIFICATION The Washington County Farm Bureau is located in Breton township at the above referenced UTM coordinates. This location recognizes the building and the parameter of the grounds upon which it rests.

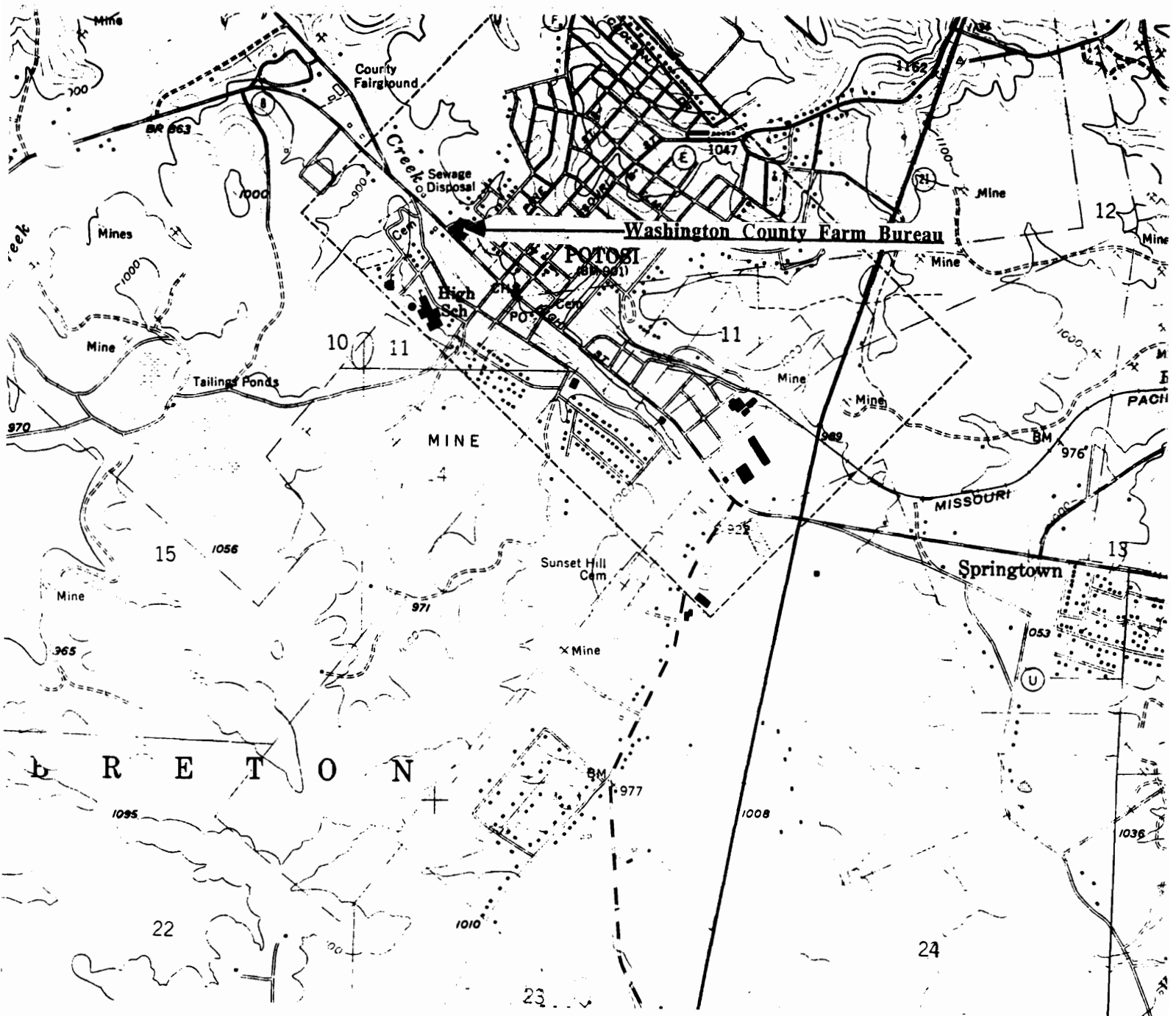
11. FORM PREPARED BY

NAME / TITLE Barbara S. Black - Assistant Historic Preservation Coordinator

ORGANIZATION Meramec Regional Planning Commission

ADDRESS 101 West Tenth Street, Rolla, Missouri 65401

DATE 6-30-86



WASHINGTON COUNTY FARM BUREAU
Potosi, Mo.

(Washington County Survey)

U. S. G. S. 7.5 Minute Topographic Map
Potosi Quadrangle
Scale: 1:24,000

UTM REFERENCES
Zone: 15
Easting: 694260
Northing: 4201080

WASHINGTON COUNTY SURVEY

REPORT NO. 155



WASHINGTON COUNTY FARM BUREAU

Breton Township

T37N. R2E. SUR1851.

Potosi, Mo.



WASHINGTON COUNTY FARM BUREAU

WAAS001-119

MISSOURI OFFICE OF HISTORIC PRESERVATION / INVENTORY SURVEY FORM

1. NAME <u>The Wright House</u>				
HISTORIC				
AND / OR COMMON				
2. LOCATION <u>T37N. R3E. SUR1851</u>				
STREET & NUMBER <u>Mineral & Breton</u>				
CITY, TOWN <u>Potosi</u>		VICINITY OF <u>Breton Township</u>		
STATE <u>Missouri</u>		CODE <u>29</u>	COUNTY <u>Washington</u>	CODE <u>221</u>
3. CLASSIFICATION				
CATEGORY	OWNERSHIP	STATUS	PRESENT USE	
<input type="checkbox"/> district	<input type="checkbox"/> public	<input type="checkbox"/> occupied	<input type="checkbox"/> agriculture	<input type="checkbox"/> museum
<input checked="" type="checkbox"/> building(s)	<input checked="" type="checkbox"/> private	<input type="checkbox"/> unoccupied	<input type="checkbox"/> commercial	<input type="checkbox"/> park
<input type="checkbox"/> structure	<input type="checkbox"/> both	<input checked="" type="checkbox"/> work in progress	<input type="checkbox"/> educational	<input checked="" type="checkbox"/> private residence
<input type="checkbox"/> site	PUBLIC ACQUISITION	ACCESSIBLE	<input type="checkbox"/> entertainment	<input type="checkbox"/> religious
<input type="checkbox"/> object	<input type="checkbox"/> in process	<input checked="" type="checkbox"/> yes: restricted	<input type="checkbox"/> government	<input type="checkbox"/> scientific
	<input type="checkbox"/> being considered	<input type="checkbox"/> yes: unrestricted	<input type="checkbox"/> industrial	<input type="checkbox"/> transportation
	<input checked="" type="checkbox"/> N/A	<input type="checkbox"/> no	<input type="checkbox"/> military	<input type="checkbox"/> other: _____
4. OWNER OF PROPERTY				
NAME <u>Marvin Wright</u>				
STREET & NUMBER <u>Mineral & Breton</u>				
CITY, TOWN <u>Potosi</u>		VICINITY OF <u>Breton Township</u>	STATE <u>Missouri</u>	
5. LOCATION OF LEGAL DESCRIPTION				
<u>Assessor's Office</u> <u>Phelps County Courthouse</u> <u>Rolla, Missouri 65401</u>				
6. REPRESENTATION IN EXISTING SURVEYS				
TITLE <u>(None)</u>	Determined Eligible?	Yes	No	Federal
				State
				County
				Local
7. DESCRIPTION				
CONDITION		CHECK ONE	CHECK ONE	
<input type="checkbox"/> excellent	<input type="checkbox"/> deteriorated	<input checked="" type="checkbox"/> unaltered	<input checked="" type="checkbox"/> original site	
<input type="checkbox"/> good	<input type="checkbox"/> ruins	<input type="checkbox"/> altered	<input type="checkbox"/> moved	date <u>June 18, 1986</u>
<input checked="" type="checkbox"/> fair	<input type="checkbox"/> unexposed			

DESCRIBE THE PRESENT AND ORIGINAL (IF KNOWN) PHYSICAL APPEARANCE

The Wright house is a large two story building of an irregular plan shape. It was originally a mail order house from Sears. A front porch with wooden columns (complete with acanthus leaves of the Composite order) wraps around the front and side of the building. This building has gable rooflines with return cornices and paired brackets along the eaves. Mr. Wright is completing renovating his home in keeping with its time period decor. The Wright house is an example of Modified Creek Revival architecture.

8. SIGNIFICANCE - Washington County Survey - Wright House/Potosi

PERIOD	AREAS OF SIGNIFICANCE - CHECK AND JUSTIFY BELOW				
<input type="checkbox"/> prehistoric	<input type="checkbox"/> archeology - prehistoric	<input type="checkbox"/> community planning	<input type="checkbox"/> landscape architecture	<input type="checkbox"/> religion	
<input type="checkbox"/> 1400-1499	<input type="checkbox"/> archeology - historic	<input type="checkbox"/> conservation	<input type="checkbox"/> law	<input type="checkbox"/> science	
<input type="checkbox"/> 1500-1599	<input type="checkbox"/> agriculture	<input type="checkbox"/> economics	<input type="checkbox"/> literature	<input type="checkbox"/> sculpture	
<input type="checkbox"/> 1600-1699	<input checked="" type="checkbox"/> architecture	<input type="checkbox"/> education	<input type="checkbox"/> military	<input type="checkbox"/> social / humanitarian	
<input type="checkbox"/> 1700-1799	<input type="checkbox"/> art	<input type="checkbox"/> engineering	<input type="checkbox"/> music	<input type="checkbox"/> theater	
<input checked="" type="checkbox"/> 1800-1899	<input type="checkbox"/> commerce	<input type="checkbox"/> exploration / settlement	<input type="checkbox"/> philosophy	<input type="checkbox"/> transportation	
<input type="checkbox"/> 1900-	<input type="checkbox"/> communications	<input type="checkbox"/> industry	<input type="checkbox"/> politics / government	<input type="checkbox"/> other (specify)	
		<input type="checkbox"/> invention			

SPECIFIC DATES Circa 1890 BUILDER / ARCHITECT Sears

STATEMENT OF SIGNIFICANCE (IN ONE PARAGRAPH)

Architecture - This building was a mail order building from Sears.

9. MAJOR BIBLIOGRAPHICAL REFERENCES

Marvin Wright
Breton & Mineral Sts.
Potosi

10. GEOGRAPHICAL DATA

ACREAGE OF PROPERTY one lot size QUADRANGLE NAME Potosi Quad SCALE 1:24000
UTM REFERENCES

<p>A</p> <table border="1" style="display: inline-table; text-align: center;"> <tr><td>1</td><td>5</td></tr> </table> <table border="1" style="display: inline-table; text-align: center;"> <tr><td>6</td><td>9</td><td>4</td><td>4</td><td>2</td><td>0</td></tr> </table> <table border="1" style="display: inline-table; text-align: center;"> <tr><td>4</td><td>2</td><td>0</td><td>1</td><td>2</td><td>4</td><td>0</td></tr> </table> <p>ZONE EASTING NORTHING</p>	1	5	6	9	4	4	2	0	4	2	0	1	2	4	0	<p>B</p> <table border="1" style="display: inline-table; text-align: center;"> <tr><td> </td><td> </td></tr> </table> <table border="1" style="display: inline-table; text-align: center;"> <tr><td> </td><td> </td><td> </td><td> </td><td> </td><td> </td></tr> </table> <table border="1" style="display: inline-table; text-align: center;"> <tr><td> </td><td> </td><td> </td><td> </td><td> </td><td> </td></tr> </table> <p>ZONE EASTING NORTHING</p>														
1	5																													
6	9	4	4	2	0																									
4	2	0	1	2	4	0																								
<p>C</p> <table border="1" style="display: inline-table; text-align: center;"> <tr><td> </td><td> </td></tr> </table> <table border="1" style="display: inline-table; text-align: center;"> <tr><td> </td><td> </td><td> </td><td> </td><td> </td><td> </td></tr> </table> <table border="1" style="display: inline-table; text-align: center;"> <tr><td> </td><td> </td><td> </td><td> </td><td> </td><td> </td></tr> </table>															<p>D</p> <table border="1" style="display: inline-table; text-align: center;"> <tr><td> </td><td> </td></tr> </table> <table border="1" style="display: inline-table; text-align: center;"> <tr><td> </td><td> </td><td> </td><td> </td><td> </td><td> </td></tr> </table> <table border="1" style="display: inline-table; text-align: center;"> <tr><td> </td><td> </td><td> </td><td> </td><td> </td><td> </td></tr> </table>															

VERBAL BOUNDARY DESCRIPTION AND JUSTIFICATION The Wright house is located in Breton township at the above referenced UTM coordinates. This location recognizes the building and the parameter of the grounds upon which it rests.

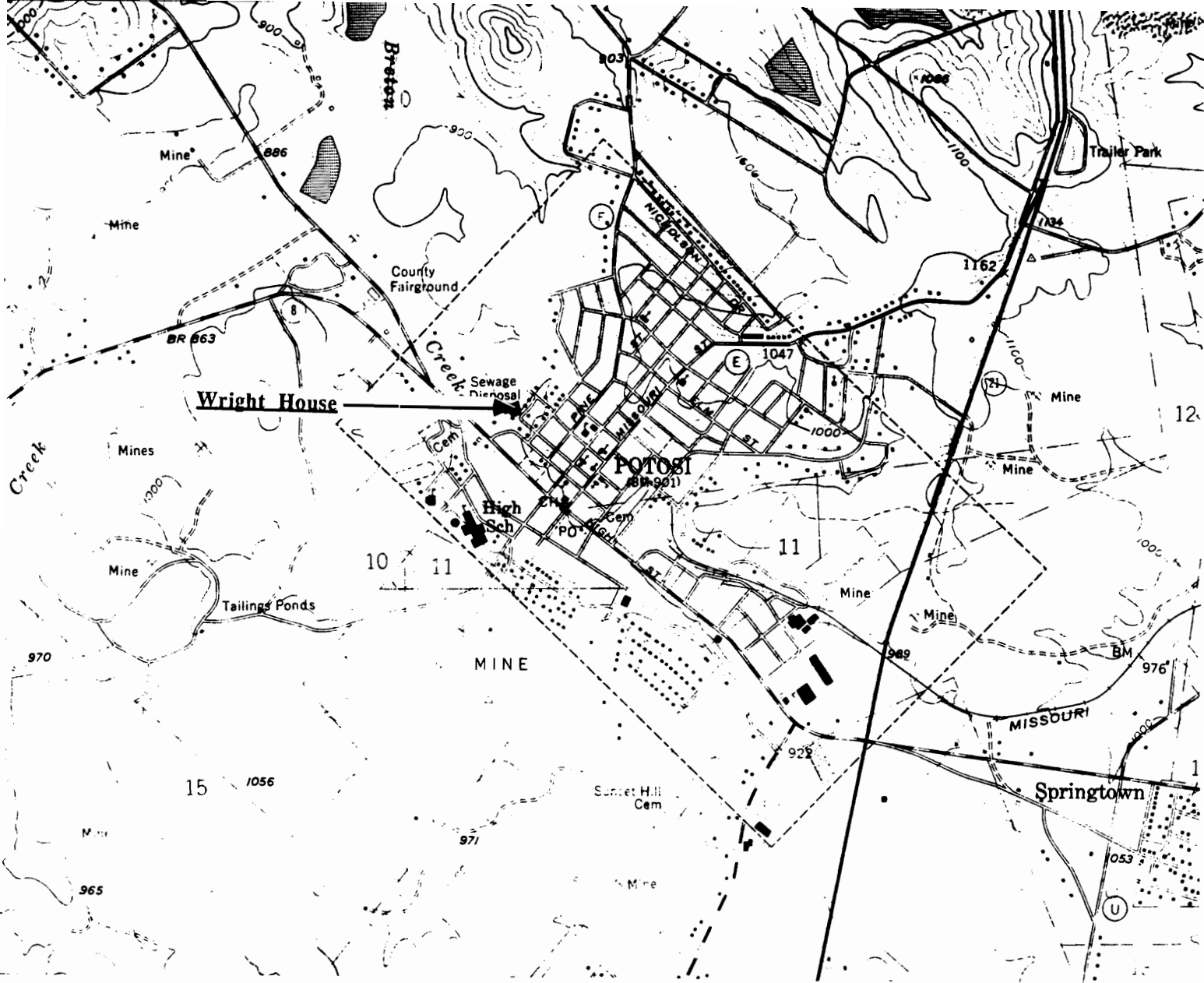
11. FORM PREPARED BY

NAME / TITLE Barbara S. Black - Assistant Historic Preservation Coordinator

ORGANIZATION Meramec Regional Planning Commission

ADDRESS 101 West Tenth Street, Rolla, Missouri 65401

DATE 6-18-86



THE WRIGHT HOUSE
Potosi, Mo.

(Washington County Survey)

U. S. G. S. 7.5 Minute Topographic Map
Potosi Quadrangle
Scale: 1:24,000

UTM REFERENCES
Zone: 15
Easting: 694420
Northing: 4201240

WASHINGTON COUNTY SURVEY

REPORT NO. 145



THE WRIGHT HOUSE

Breton Township

T37N. R2E. SUR1851.

Potosi, Mo.



WAASOO1-120

MISSOURI OFFICE OF HISTORIC PRESERVATION / INVENTORY SURVEY FORM

1. NAME		The Everett Huff House	
HISTORIC			
AND / OR COMMON			
2. LOCATION		T37N. R3E. SUR1851	
STREET & NUMBER		301 Mineral St.	
CITY, TOWN		Potosi	
		VICINITY OF Breton Township	
STATE Missouri		CODE 29	COUNTY Washington CODE 221
3. CLASSIFICATION			
CATEGORY	OWNERSHIP	STATUS	PRESENT USE
<input type="checkbox"/> district	<input type="checkbox"/> public	<input checked="" type="checkbox"/> occupied	<input type="checkbox"/> agriculture <input type="checkbox"/> museum
<input checked="" type="checkbox"/> building(s)	<input checked="" type="checkbox"/> private	<input type="checkbox"/> unoccupied	<input type="checkbox"/> commercial <input type="checkbox"/> park
<input type="checkbox"/> structure	<input type="checkbox"/> both	<input type="checkbox"/> work in progress	<input type="checkbox"/> educational <input checked="" type="checkbox"/> private residence
<input type="checkbox"/> site	PUBLIC ACQUISITION	ACCESSIBLE	<input type="checkbox"/> entertainment <input type="checkbox"/> religious
<input type="checkbox"/> object	<input type="checkbox"/> in process	<input checked="" type="checkbox"/> yes: restricted	<input type="checkbox"/> government <input type="checkbox"/> scientific
	<input type="checkbox"/> being considered	<input type="checkbox"/> yes: unrestricted	<input type="checkbox"/> industrial <input type="checkbox"/> transportation
	<input checked="" type="checkbox"/> N/A	<input type="checkbox"/> no	<input type="checkbox"/> military <input type="checkbox"/> other: _____
4. OWNER OF PROPERTY			
NAME		Everett Huff	
STREET & NUMBER			
CITY, TOWN		Potosi	
		VICINITY OF Breton Township STATE Missouri	
5. LOCATION OF LEGAL DESCRIPTION			
Assessor's Office Phelps County Courthouse Rolla, Missouri 65401			
6. REPRESENTATION IN EXISTING SURVEYS			
TITLE (None)	Determined Eligible?	Yes	No
		Federal	State
		County	Local
7. DESCRIPTION			
CONDITION	CHECK ONE	CHECK ONE	
<input type="checkbox"/> excellent	<input checked="" type="checkbox"/> unaltered	<input checked="" type="checkbox"/> original site	
<input checked="" type="checkbox"/> good	<input type="checkbox"/> altered	<input type="checkbox"/> moved	date June 18, 1986
<input type="checkbox"/> fair			
DESCRIBE THE PRESENT AND ORIGINAL (IF KNOWN) PHYSICAL APPEARANCE			

The Everett Huff house is a beautiful example of a Queen Anne style of architecture. The front gable pediment has applied gingerbread shingles, paired windows and a fan bracket window. It has a gabled porch with round porch columns. The most outstanding architectural feature of this building (and there are many) is the two story conical tower. Construction features of this building include a stone foundation, weatherboard siding, and diamond tile shingles on the roof.

8. SIGNIFICANCE - Washington County Survey - Huff House

PERIOD	AREAS OF SIGNIFICANCE - CHECK AND JUSTIFY BELOW				
<input type="checkbox"/> prehistoric	<input type="checkbox"/> archeology - prehistoric	<input type="checkbox"/> community planning	<input type="checkbox"/> landscape architecture	<input type="checkbox"/> religion	
<input type="checkbox"/> 1400-1499	<input type="checkbox"/> archeology - historic	<input type="checkbox"/> conservation	<input type="checkbox"/> law	<input type="checkbox"/> science	
<input type="checkbox"/> 1500-1599	<input type="checkbox"/> agriculture	<input type="checkbox"/> economics	<input type="checkbox"/> literature	<input type="checkbox"/> sculpture	
<input type="checkbox"/> 1600-1699	<input checked="" type="checkbox"/> architecture	<input type="checkbox"/> education	<input type="checkbox"/> military	<input type="checkbox"/> social / humanitarian	
<input type="checkbox"/> 1700-1799	<input type="checkbox"/> art	<input type="checkbox"/> engineering	<input type="checkbox"/> music	<input type="checkbox"/> theater	
<input checked="" type="checkbox"/> 1800-1899	<input type="checkbox"/> commerce	<input type="checkbox"/> exploration / settlement	<input type="checkbox"/> philosophy	<input type="checkbox"/> transportation	
<input type="checkbox"/> 1900-	<input type="checkbox"/> communications	<input type="checkbox"/> industry	<input type="checkbox"/> politics / government	<input type="checkbox"/> other (specify)	
		<input type="checkbox"/> invention			

SPECIFIC DATES	Circa 1886	BUILDER / ARCHITECT	Unknown
----------------	------------	---------------------	---------

STATEMENT OF SIGNIFICANCE (IN ONE PARAGRAPH)

Architecture - The Huff house is a nice example of Queen Anne architecture.

9. MAJOR BIBLIOGRAPHICAL REFERENCES

Marvin Wright

10. GEOGRAPHICAL DATA

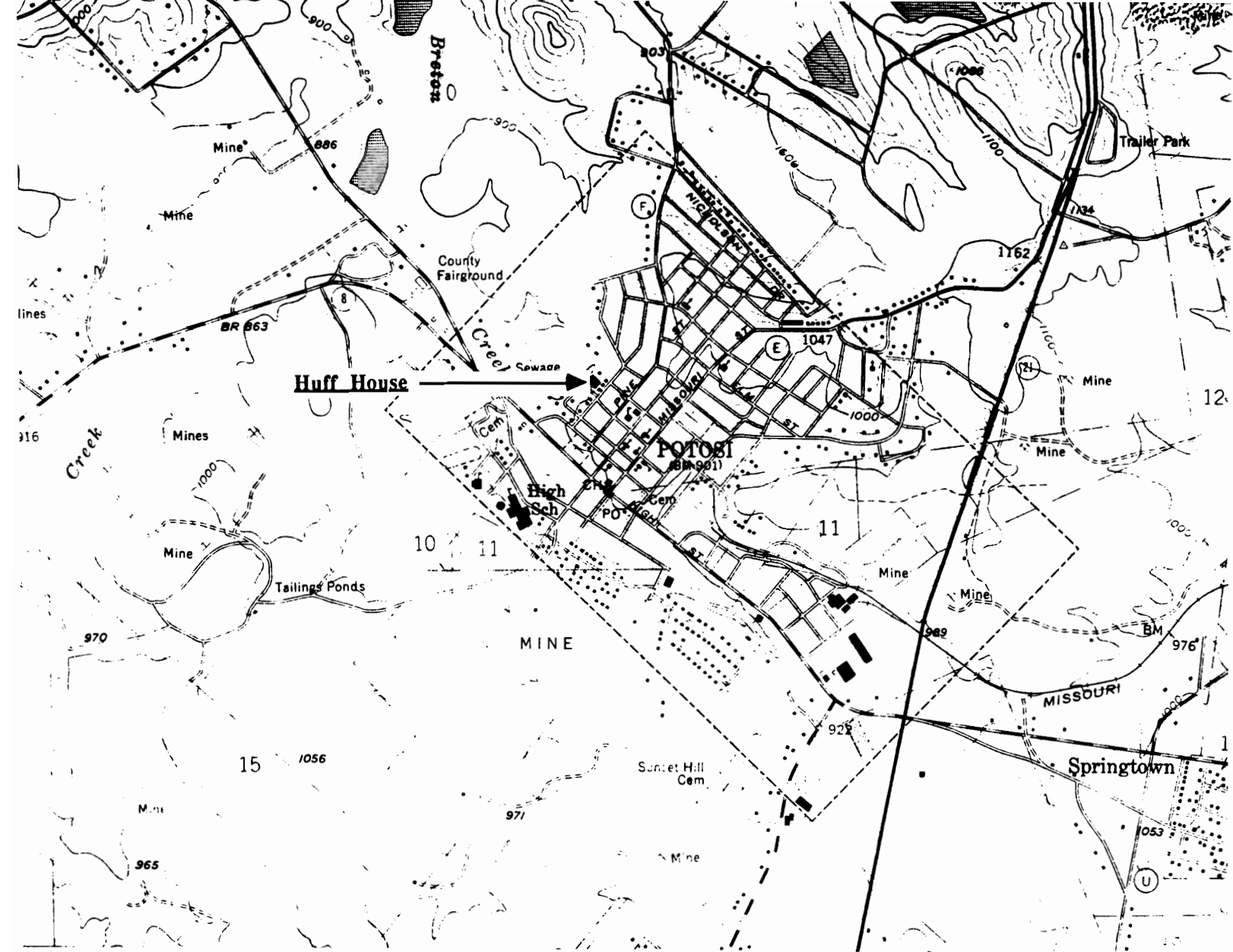
ACREAGE OF PROPERTY one lot size QUADRANGLE NAME Potosi Quad SCALE 1:24000
 UTM REFERENCES

A	<u>1</u> <u>5</u>	<u>6</u> <u>9</u> <u>4</u> <u>4</u> <u>2</u> <u>0</u>	<u>4</u> <u>2</u> <u>0</u> <u>1</u> <u>3</u> <u>0</u> <u>0</u>	B	<u> </u> <u> </u>	<u> </u> <u> </u> <u> </u> <u> </u> <u> </u> <u> </u>	<u> </u> <u> </u> <u> </u> <u> </u> <u> </u> <u> </u>
	ZONE	EASTING	NORTHING		ZONE	EASTING	NORTHING
C	<u> </u> <u> </u>	<u> </u> <u> </u> <u> </u> <u> </u> <u> </u> <u> </u>	<u> </u> <u> </u> <u> </u> <u> </u> <u> </u> <u> </u>	D	<u> </u> <u> </u>	<u> </u> <u> </u> <u> </u> <u> </u> <u> </u> <u> </u>	<u> </u> <u> </u> <u> </u> <u> </u> <u> </u> <u> </u>

VERBAL BOUNDARY DESCRIPTION AND JUSTIFICATION The Huff house is located in Breton township at the above referenced UTM coordinates. This location recognizes the building and the parameter of the grounds upon which it rests.

11. FORM PREPARED BY

NAME / TITLE	Barbara S. Black - Assistant Historic Preservation Coordinator		
ORGANIZATION	Meramec Regional Planning Commission		
ADDRESS	101 West Tenth Street, Rolla, Missouri 65401	DATE	6-18-86



THE HUFF HOUSE
Potosi, Mo.

(Washington County Survey)

U. S. G. S. 7.5 Minute Topographic Map
Potosi Quadrangle
Scale: 1:24,000

UTM REFERENCES
Zone: 15
Easting: 694140
Northing: 4201300

WASHINGTON COUNTY SURVEY

REPORT NO. 141



THE HUFF HOUSE

Breton Township

T37N. R2E. SUR1851.

Potosi, Mo.



WAAS001-121

MISSOURI OFFICE OF HISTORIC PRESERVATION / INVENTORY SURVEY FORM

1. NAME Casey House				
HISTORIC				
AND / OR COMMON				
2. LOCATION T37N. R3E. SUR1851				
STREET & NUMBER 103 Market				
CITY, TOWN Potosi	VICINITY OF Breton Township			
STATE Missouri	CODE 29 COUNTY Washington CODE 221			
3. CLASSIFICATION				
CATEGORY	OWNERSHIP STATUS PRESENT USE			
__ district	__ public	__ occupied	__ agriculture	__ museum
<input checked="" type="checkbox"/> building(s)	<input checked="" type="checkbox"/> private	<input checked="" type="checkbox"/> unoccupied	__ commercial	__ park
__ structure	__ both	__ work in progress	__ educational	<input checked="" type="checkbox"/> private residence
__ site	PUBLIC ACQUISITION	ACCESSIBLE	__ entertainment	__ religious
__ object	__ in process	<input checked="" type="checkbox"/> yes: restricted	__ government	__ scientific
	__ being considered	__ yes: unrestricted	__ industrial	__ transportation
	<input checked="" type="checkbox"/> N/A	__ no	__ military	__ other: _____
4. OWNER OF PROPERTY				
NAME Mr. & Mrs. Richards				
STREET & NUMBER 103 Market				
CITY, TOWN Potosi	VICINITY OF Breton Township STATE Missouri			
5. LOCATION OF LEGAL DESCRIPTION				
Assessor's Office Phelps County Courthouse Rolla, Missouri 65401				
6. REPRESENTATION IN EXISTING SURVEYS				
TITLE (None)	Determined Eligible? Yes No Federal State County Local			
7. DESCRIPTION				
CONDITION	CHECK ONE CHECK ONE			
__ excellent	<input checked="" type="checkbox"/> unaltered	<input checked="" type="checkbox"/> original site		
<input checked="" type="checkbox"/> good	__ altered	__ moved date <u>June 18, 1986</u>		
__ fair	__ unexposed			

DESCRIBE THE PRESENT AND ORIGINAL (IF KNOWN) PHYSICAL APPEARANCE

The Casey house is a large two story mansion of a Queen Anne style of architecture. It has been added onto since its original construction in 1896. The Casey house has a stone foundation, clapboard on the outer walls, and a shingle roof. Windows are simple sash design with four panes. The most outstanding feature of this building is its elaborate lattice-work two story porch.

8. SIGNIFICANCE - Washington County Survey - Casey (Potosi)

PERIOD	AREAS OF SIGNIFICANCE - CHECK AND JUSTIFY BELOW			
<input type="checkbox"/> prehistoric	<input type="checkbox"/> archeology - prehistoric	<input type="checkbox"/> community planning	<input type="checkbox"/> landscape architecture	<input type="checkbox"/> religion
<input type="checkbox"/> 1400-1499	<input type="checkbox"/> archeology - historic	<input type="checkbox"/> conservation	<input type="checkbox"/> law	<input type="checkbox"/> science
<input type="checkbox"/> 1500-1599	<input type="checkbox"/> agriculture	<input type="checkbox"/> economics	<input type="checkbox"/> literature	<input type="checkbox"/> sculpture
<input type="checkbox"/> 1600-1699	<input checked="" type="checkbox"/> architecture	<input type="checkbox"/> education	<input type="checkbox"/> military	<input type="checkbox"/> social / humanitarian
<input type="checkbox"/> 1700-1799	<input type="checkbox"/> art	<input type="checkbox"/> engineering	<input type="checkbox"/> music	<input type="checkbox"/> theater
<input checked="" type="checkbox"/> 1800-1899	<input type="checkbox"/> commerce	<input type="checkbox"/> exploration / settlement	<input type="checkbox"/> philosophy	<input type="checkbox"/> transportation
<input type="checkbox"/> 1900-	<input type="checkbox"/> communications	<input type="checkbox"/> industry	<input type="checkbox"/> politics / government	<input type="checkbox"/> other (specify)
		<input type="checkbox"/> invention		

SPECIFIC DATES Circa 1886

BUILDER / ARCHITECT

9possibly) Casey

STATEMENT OF SIGNIFICANCE (IN ONE PARAGRAPH)

Architecture - The Casey house is an example of Queen Anne architecture.

9. MAJOR BIBLIOGRAPHICAL REFERENCES

Marvin Wright
Mineral & Breton
Potosi

10. GEOGRAPHICAL DATA

ACREAGE OF PROPERTY one lot size QUADRANGLE NAME Potosi Quad SCALE 1:24000
UTM REFERENCES

A

1	5	6	9	4	1	4	0	4	2	0	1	4	0	0
ZONE			EASTING			NORTHING								

C

ZONE			EASTING			NORTHING								

B

ZONE			EASTING			NORTHING								

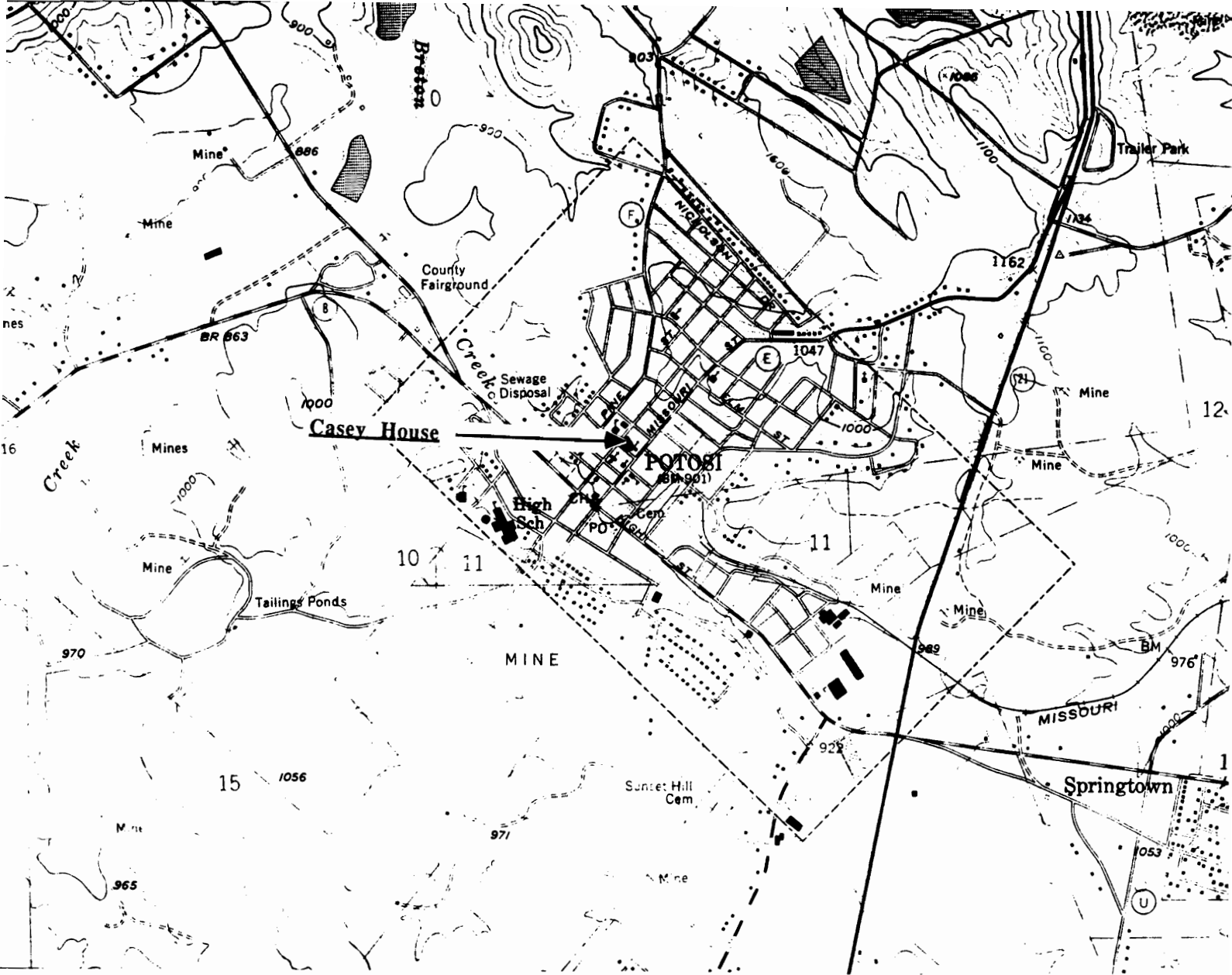
D

ZONE			EASTING			NORTHING								

VERBAL BOUNDARY DESCRIPTION AND JUSTIFICATION The Casey house is located in Breton township at the above referenced UTM coordinates. This location recognizes the building and the parameter of the grounds upon which it rests.

11. FORM PREPARED BY

NAME / TITLE Barbara S. Black - Assistant Historic Preservation CoordinatorORGANIZATION Meramec Regional Planning CommissionADDRESS 101 West Tenth Street, Rolla, Missouri 65401DATE 6-18-86



THE CASEY HOUSE
Potosi, Mo.

(Washington County Survey)

U. S. G. S. 7.5 Minute Topographic Map
Potosi Quadrangle
Scale: 1:24,000

UTM REFERENCES
Zone: 15
Easting: 694140
Northing: 4201400

WASHINGTON COUNTY SURVEY

REPORT NO. 138



CASEY HOUSE

Breton Township

T37N. R3E. SUR1851.

Potosi, Mo.



WAA5001-122

MISSOURI OFFICE OF HISTORIC PRESERVATION / INVENTORY SURVEY FORM

1. NAME		The Gladys Banta House	
HISTORIC		The James Long House	
AND / OR COMMON			
2. LOCATION		T37N. R2E. SUR1851	
STREET & NUMBER		204 N. Mines St.	
CITY, TOWN		Potosi	
		VICINITY OF Breton Township	
STATE Missouri		CODE 29	COUNTY Washington CODE 221
3. CLASSIFICATION			
CATEGORY	OWNERSHIP	STATUS	PRESENT USE
<input type="checkbox"/> district	<input type="checkbox"/> public	<input type="checkbox"/> occupied	<input type="checkbox"/> agriculture
<input checked="" type="checkbox"/> building(s)	<input checked="" type="checkbox"/> private	<input checked="" type="checkbox"/> unoccupied	<input type="checkbox"/> commercial
<input type="checkbox"/> structure	<input type="checkbox"/> both	<input type="checkbox"/> work in progress	<input type="checkbox"/> educational
<input type="checkbox"/> site	PUBLIC ACQUISITION	ACCESSIBLE	<input checked="" type="checkbox"/> private residence
<input type="checkbox"/> object	<input type="checkbox"/> in process	<input checked="" type="checkbox"/> yes: restricted	<input type="checkbox"/> religious
	<input type="checkbox"/> being considered	<input type="checkbox"/> yes: unrestricted	<input type="checkbox"/> scientific
	<input checked="" type="checkbox"/> N/A	<input type="checkbox"/> no	<input type="checkbox"/> industrial
			<input type="checkbox"/> military
			<input type="checkbox"/> other: _____
4. OWNER OF PROPERTY			
NAME		Gladys Banta	
STREET & NUMBER			
CITY, TOWN		VICINITY OF	STATE Missouri
5. LOCATION OF LEGAL DESCRIPTION			
Assessor's Office Phelps County Courthouse Rolla, Missouri 65401			
6. REPRESENTATION IN EXISTING SURVEYS			
TITLE (None)	Determined Eligible?	Yes	No
		Federal	State
		County	Local
7. DESCRIPTION			
CONDITION		CHECK ONE	CHECK ONE
<input type="checkbox"/> excellent	<input type="checkbox"/> deteriorated	<input checked="" type="checkbox"/> unaltered	<input checked="" type="checkbox"/> original site
<input checked="" type="checkbox"/> good	<input type="checkbox"/> ruins	<input type="checkbox"/> altered	<input type="checkbox"/> moved
<input type="checkbox"/> fair	<input type="checkbox"/> unexposed		date June 18, 1986

DESCRIBE THE PRESENT AND ORIGINAL (IF KNOWN) PHYSICAL APPEARANCE

The Long house is a large and imposing mansion in Potosi. Currently it is in good condition although it is not lived in. It was originally built in 1863 in the Federal style of architecture; Victorian details were added to the building in the 1890s. Construction features of this building include a rock foundation, lapboard siding, and a tin roof. The windows are of simple sash design with six over six lights. The roofline is of medium gable pitch with wide eaves and return cornices; paired brackets are placed along the eaves. The most impressive architectural feature of this building is the massive wraparound porch which faces east and west; it has turned porch posts with knobs, fan brackets, and spindles along the porch frieze. The Long house is an example of Victorian Gothic architecture with an Eastlake influence.

8. SIGNIFICANCE - Washington County Survey - The Banta House (The Long House)

PERIOD	AREAS OF SIGNIFICANCE - CHECK AND JUSTIFY BELOW				
<input type="checkbox"/> prehistoric	<input type="checkbox"/> archeology - prehistoric	<input type="checkbox"/> community planning	<input type="checkbox"/> landscape architecture	<input type="checkbox"/> religion	
<input type="checkbox"/> 1400-1499	<input type="checkbox"/> archeology - historic	<input type="checkbox"/> conservation	<input type="checkbox"/> law	<input type="checkbox"/> science	
<input type="checkbox"/> 1500-1599	<input type="checkbox"/> agriculture	<input type="checkbox"/> economics	<input type="checkbox"/> literature	<input type="checkbox"/> sculpture	
<input type="checkbox"/> 1600-1699	<input checked="" type="checkbox"/> architecture	<input type="checkbox"/> education	<input type="checkbox"/> military	<input type="checkbox"/> social / humanitarian	
<input type="checkbox"/> 1700-1799	<input type="checkbox"/> art	<input type="checkbox"/> engineering	<input type="checkbox"/> music	<input type="checkbox"/> theater	
<input checked="" type="checkbox"/> 1800-1899	<input checked="" type="checkbox"/> commerce	<input type="checkbox"/> exploration / settlement	<input type="checkbox"/> philosophy	<input type="checkbox"/> transportation	
<input type="checkbox"/> 1900-	<input type="checkbox"/> communications	<input type="checkbox"/> industry	<input type="checkbox"/> politics / government	<input type="checkbox"/> other (specify)	
		<input type="checkbox"/> invention			

SPECIFIC DATES **1863** BUILDER / ARCHITECT **James Long**

STATEMENT OF SIGNIFICANCE (IN ONE PARAGRAPH)

Architecture/Commerce - James Long was involved in Washington Co. mining and was also the founder of the Washington County Mercantile Bank in Potosi which is now known as the Washington County Mercantile Bank.

9. MAJOR BIBLIOGRAPHICAL REFERENCES

Beulah Hughes
203 Pine
Potosi

10. GEOGRAPHICAL DATA

ACREAGE OF PROPERTY unknown QUADRANGLE NAME Potosi Quad SCALE 1:24000
UTM REFERENCES

<p>A</p> <table border="1" style="display: inline-table; text-align: center;"> <tr><td>1</td><td>5</td></tr> </table> <p style="margin-left: 10px;">B</p> <table border="1" style="display: inline-table; text-align: center;"> <tr><td>6</td><td>9</td><td>4</td><td>4</td><td>0</td><td>0</td></tr> </table> <p style="margin-left: 10px;">B</p> <table border="1" style="display: inline-table; text-align: center;"> <tr><td>4</td><td>2</td><td>0</td><td>0</td><td>9</td><td>6</td><td>0</td></tr> </table> <p style="margin-left: 10px;">B</p> <p style="margin-left: 10px;">ZONE EASTING NORTHING</p>	1	5	6	9	4	4	0	0	4	2	0	0	9	6	0	<p>C</p> <table border="1" style="display: inline-table; text-align: center;"> <tr><td> </td><td> </td><td> </td><td> </td><td> </td><td> </td><td> </td><td> </td></tr> </table> <p style="margin-left: 10px;">D</p> <table border="1" style="display: inline-table; text-align: center;"> <tr><td> </td><td> </td><td> </td><td> </td><td> </td><td> </td><td> </td><td> </td></tr> </table> <p style="margin-left: 10px;">D</p> <p style="margin-left: 10px;">ZONE EASTING NORTHING</p>																
1	5																															
6	9	4	4	0	0																											
4	2	0	0	9	6	0																										

VERBAL BOUNDARY DESCRIPTION AND JUSTIFICATION The Banta house is located in Breton township at the above referenced UTM coordinates. This location recognizes the building and the parameter of the grounds upon which it rests.

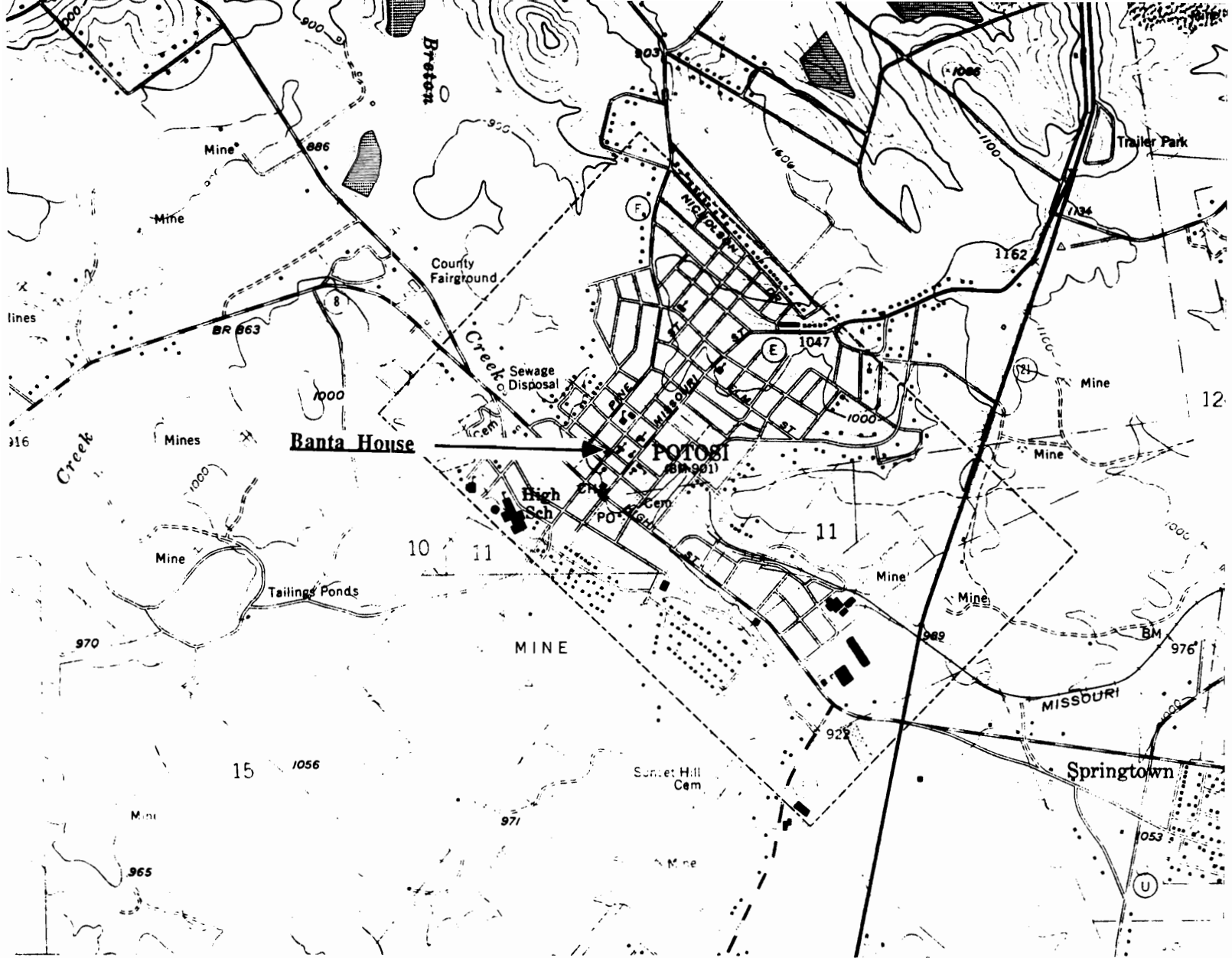
11. FORM PREPARED BY

NAME / TITLE **Barbara S. Black - Assistant Historic Preservation Coordinator**

ORGANIZATION **Meramec Regional Planning Commission**

ADDRESS **101 West Tenth Street, Rolla, Missouri 65401**

DATE **6-18-86**



THE BANTA HOUSE
Potosi, Mo.

(Washington County Survey)

U. S. G. S. 7.5 Minute Topographic Map
Potosi Quadrangle
Scale: 1:24,000

UTM REFERENCES
Zone: 15
Easting: 694400
Northing: 4200960

WASHINGTON COUNTY SURVEY

REPORT NO. 136



THE BANTA HOUSE

Breton Township

T37N. R2E. SUR1851.

Potosi, Mo.



1. NAME		The Long Slave Cabin					
HISTORIC							
AND / OR COMMON							
2. LOCATION		T37N. R2E. SUR1851					
STREET & NUMBER		204N. Mines					
CITY, TOWN		Potosi		VICINITY OF		Breton Township	
STATE Missouri		CODE 29		COUNTY Washington		CODE 221	
3. CLASSIFICATION							
CATEGORY		OWNERSHIP		STATUS		PRESENT USE	
___ district		___ public		___ occupied		___ agriculture	
<input checked="" type="checkbox"/> building(s)		<input checked="" type="checkbox"/> private		<input checked="" type="checkbox"/> unoccupied		___ commercial	
___ structure		___ both		___ work in progress		___ educational	
___ site		PUBLIC ACQUISITION		ACCESSIBLE		___ entertainment	
___ object		___ in process		<input checked="" type="checkbox"/> yes: restricted		___ religious	
		___ being considered		___ yes: unrestricted		___ scientific	
		<input checked="" type="checkbox"/> N/A		___ no		___ industrial	
						___ military	
						___ other: _____	
4. OWNER OF PROPERTY							
NAME		Gladys Banta					
STREET & NUMBER							
CITY, TOWN		St.Louis		VICINITY OF		STATE Missouri	
5. LOCATION OF LEGAL DESCRIPTION							
Assessor's Office Phelps County Courthouse Rolla, Missouri 65401							
6. REPRESENTATION IN EXISTING SURVEYS							
TITLE (None)		Determined Eligible?		Yes	No	Federal	State
							County
							Local
7. DESCRIPTION							
CONDITION		CHECK ONE		CHECK ONE			
___ excellent		___ deteriorated		<input checked="" type="checkbox"/> original site			
<input checked="" type="checkbox"/> good		___ ruins		___ moved			
___ fair		___ unexposed		date <u>June 18, 1986</u>			
DESCRIBE THE PRESENT AND ORIGINAL (IF KNOWN) PHYSICAL APPEARANCE							

8. SIGNIFICANCE - Washington County Survey - Banta Slave

PERIOD	AREAS OF SIGNIFICANCE - CHECK AND JUSTIFY BELOW			
<input type="checkbox"/> prehistoric	<input type="checkbox"/> archeology - prehistoric	<input type="checkbox"/> community planning	<input type="checkbox"/> landscape architecture	<input type="checkbox"/> religion
<input type="checkbox"/> 1400-1499	<input type="checkbox"/> archeology - historic	<input type="checkbox"/> conservation	<input type="checkbox"/> law	<input type="checkbox"/> science
<input type="checkbox"/> 1500-1599	<input type="checkbox"/> agriculture	<input type="checkbox"/> economics	<input type="checkbox"/> literature	<input type="checkbox"/> sculpture
<input type="checkbox"/> 1600-1699	<input type="checkbox"/> architecture	<input type="checkbox"/> education	<input type="checkbox"/> military	<input type="checkbox"/> social / humanitarian
<input type="checkbox"/> 1700-1799	<input type="checkbox"/> art	<input type="checkbox"/> engineering	<input type="checkbox"/> music	<input type="checkbox"/> theater
<input checked="" type="checkbox"/> 1800-1899	<input type="checkbox"/> commerce	<input type="checkbox"/> exploration / settlement	<input type="checkbox"/> philosophy	<input type="checkbox"/> transportation
<input type="checkbox"/> 1900-	<input type="checkbox"/> communications	<input type="checkbox"/> industry	<input type="checkbox"/> politics / government	<input checked="" type="checkbox"/> other (specify)
		<input type="checkbox"/> invention		

SPECIFIC DATES Circa 1860 BUILDER / ARCHITECT (possibly) C. N. Banta

STATEMENT OF SIGNIFICANCE (IN ONE PARAGRAPH)

History - This building may have been used as the Long slave cabin.

9. MAJOR BIBLIOGRAPHICAL REFERENCES

Ms. Beulah Hughes
203 Pine

10. GEOGRAPHICAL DATA

ACREAGE OF PROPERTY two lots QUADRANGLE NAME Potosi Quad SCALE 1:24000
UTM REFERENCES

A	<u>1</u> <u>5</u>	<u>6</u> <u>9</u> <u>4</u> <u>4</u> <u>0</u> <u>0</u>	<u>4</u> <u>2</u> <u>0</u> <u>0</u> <u>9</u> <u>6</u> <u>0</u>	B	<u> </u> <u> </u>	<u> </u> <u> </u> <u> </u> <u> </u> <u> </u> <u> </u>	<u> </u> <u> </u> <u> </u> <u> </u> <u> </u> <u> </u>
	ZONE	EASTING	NORTHING		ZONE	EASTING	NORTHING
C	<u> </u> <u> </u>	<u> </u> <u> </u> <u> </u> <u> </u> <u> </u> <u> </u>	<u> </u> <u> </u> <u> </u> <u> </u> <u> </u> <u> </u>	D	<u> </u> <u> </u>	<u> </u> <u> </u> <u> </u> <u> </u> <u> </u> <u> </u>	<u> </u> <u> </u> <u> </u> <u> </u> <u> </u> <u> </u>

VERBAL BOUNDARY DESCRIPTION AND JUSTIFICATION The Long slave cabin is located in Breton township at the above referenced UTM coordinates. This location recognizes the building and the parameter of the grounds upon which it rests.

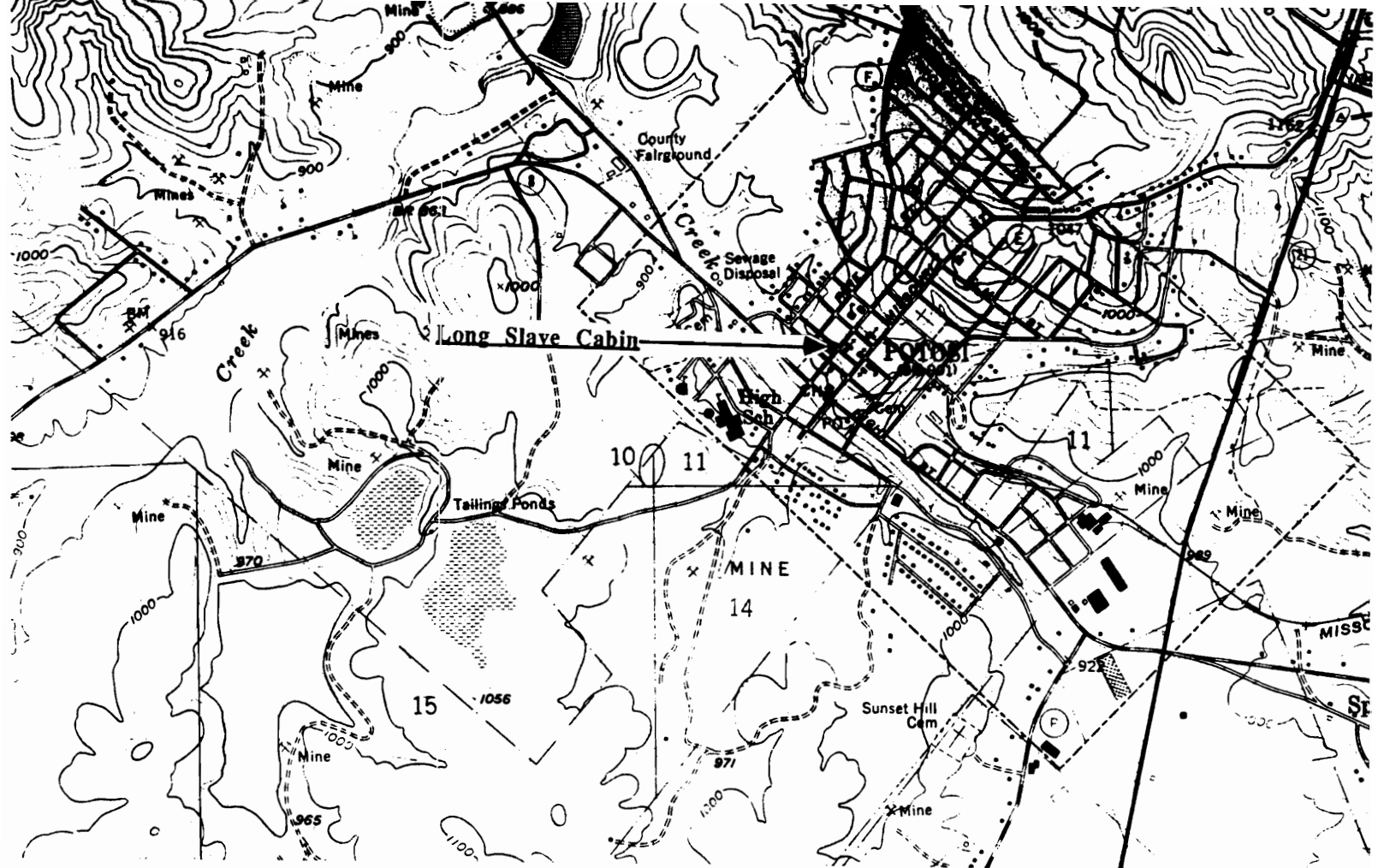
11. FORM PREPARED BY

NAME / TITLE Barbara S. Black - Assistant Historic Preservation Coordinator

ORGANIZATION Meramec Regional Planning Commission

ADDRESS 101 West Tenth Street, Rolla, Missouri 65401

DATE 6-18-86



**LONG SLAVE CABIN
Potosi, Mo.**

(Washington County Survey)

**U. S. G. S. 7.5 Minute Topographic Map
Potosi Quadrangle
Scale: 1:24,000**

UTM REFERENCES

Zone: 15

Easting: 694400

Northing: 4200960

WASHINGTON COUNTY SURVEY

REPORT NO. 134



LONG SLAVE CABIN

Breton Township

T37N. R2E. SUR1851.

Potosi, Mo.



WAAS001-124

MISSOURI OFFICE OF HISTORIC PRESERVATION / INVENTORY SURVEY FORM

1. NAME The Flynn House

HISTORIC

AND / OR COMMON

2. LOCATION T37N. R3E. SUR1851

STREET & NUMBER 306 Mine St.

CITY, TOWN Potosi

VICINITY OF Breton Township

STATE Missouri

CODE 29

COUNTY Washington

CODE 221

3. CLASSIFICATION

CATEGORY

☐ district
☒ building(s)
☐ structure
☐ site
☐ object

OWNERSHIP

☐ public
☒ private
☐ both
PUBLIC ACQUISITION
☐ in process
☐ being considered
☒ N/A

STATUS

☐ occupied
☒ unoccupied
☐ work in progress
ACCESSIBLE
☒ yes: restricted
☐ yes: unrestricted
☐ no

PRESENT USE

☐ agriculture
☐ commercial
☐ educational
☐ entertainment
☐ government
☐ industrial
☐ military
☐ museum
☐ park
☒ private residence
☐ religious
☐ scientific
☐ transportation
☐ other: _____

4. OWNER OF PROPERTY

NAME Hornsey

STREET & NUMBER

CITY, TOWN Potosi

VICINITY OF

STATE Missouri

5. LOCATION OF LEGAL DESCRIPTION

Assessor's Office
 Phelps County Courthouse
 Rolla, Missouri 65401

6. REPRESENTATION IN EXISTING SURVEYS

TITLE (None)	Determined Eligible?	Yes	No	Federal	State	County	Local

7. DESCRIPTION

CONDITION

☐ excellent
☒ good
☐ fair
☐ deteriorated
☐ ruins
☐ unexposed

CHECK ONE

☒ unaltered
☐ altered

CHECK ONE

☒ original site
☐ moved date June 18, 1986

DESCRIBE THE PRESENT AND ORIGINAL (IF KNOWN) PHYSICAL APPEARANCE

The Flynn house is an example of Princess Anne style of architecture. It has a stone foundation, weatheboard on the outer walls, and a tin roof. It has a partial wraparound porch with wood columns and balusters. Gingerbread ha been applied to the gable pediments.

8. SIGNIFICANCE - Washington County Survey - Flynn

PERIOD	AREAS OF SIGNIFICANCE - CHECK AND JUSTIFY BELOW				
<input type="checkbox"/> prehistoric	<input type="checkbox"/> archeology - prehistoric	<input type="checkbox"/> community planning	<input type="checkbox"/> landscape architecture	<input type="checkbox"/> religion	
<input type="checkbox"/> 1400-1499	<input type="checkbox"/> archeology - historic	<input type="checkbox"/> conservation	<input type="checkbox"/> law	<input type="checkbox"/> science	
<input type="checkbox"/> 1500-1599	<input type="checkbox"/> agriculture	<input type="checkbox"/> economics	<input type="checkbox"/> literature	<input type="checkbox"/> sculpture	
<input type="checkbox"/> 1600-1699	<input type="checkbox"/> architecture	<input type="checkbox"/> education	<input type="checkbox"/> military	<input type="checkbox"/> social / humanitarian	
<input type="checkbox"/> 1700-1799	<input type="checkbox"/> art	<input type="checkbox"/> engineering	<input type="checkbox"/> music	<input type="checkbox"/> theater	
<input type="checkbox"/> 1800-1899	<input type="checkbox"/> commerce	<input type="checkbox"/> exploration / settlement	<input type="checkbox"/> philosophy	<input type="checkbox"/> transportation	
<input checked="" type="checkbox"/> 1900-	<input type="checkbox"/> communications	<input type="checkbox"/> industry	<input type="checkbox"/> politics / government	<input type="checkbox"/> other (specify)	
		<input type="checkbox"/> invention			

SPECIFIC DATES	Circa 1904	BUILDER / ARCHITECT	Unknown
----------------	------------	---------------------	---------

STATEMENT OF SIGNIFICANCE (IN ONE PARAGRAPH)

Architecture - The Flynn house is an example of Princess Anne architecture.

9. MAJOR BIBLIOGRAPHICAL REFERENCES

Mrs. Richards
103 Market
Potosi

10. GEOGRAPHICAL DATA

ACREAGE OF PROPERTY one lot size QUADRANGLE NAME Potosi Quad SCALE 1:24000
UTM REFERENCES

A

1	5	6	9	4	4	0	0	4	2	0	1	1	4	0
ZONE		EASTING				NORTHING								

B

ZONE		EASTING				NORTHING								

C

--	--	--	--	--	--	--	--	--	--	--	--	--	--	--

D

--	--	--	--	--	--	--	--	--	--	--	--	--	--	--

VERBAL BOUNDARY DESCRIPTION AND JUSTIFICATION The Flynn house is located in Breton township at the above referenced UTM coordinates. This location recognizes the building and the parameter of the grounds upon which it rests.

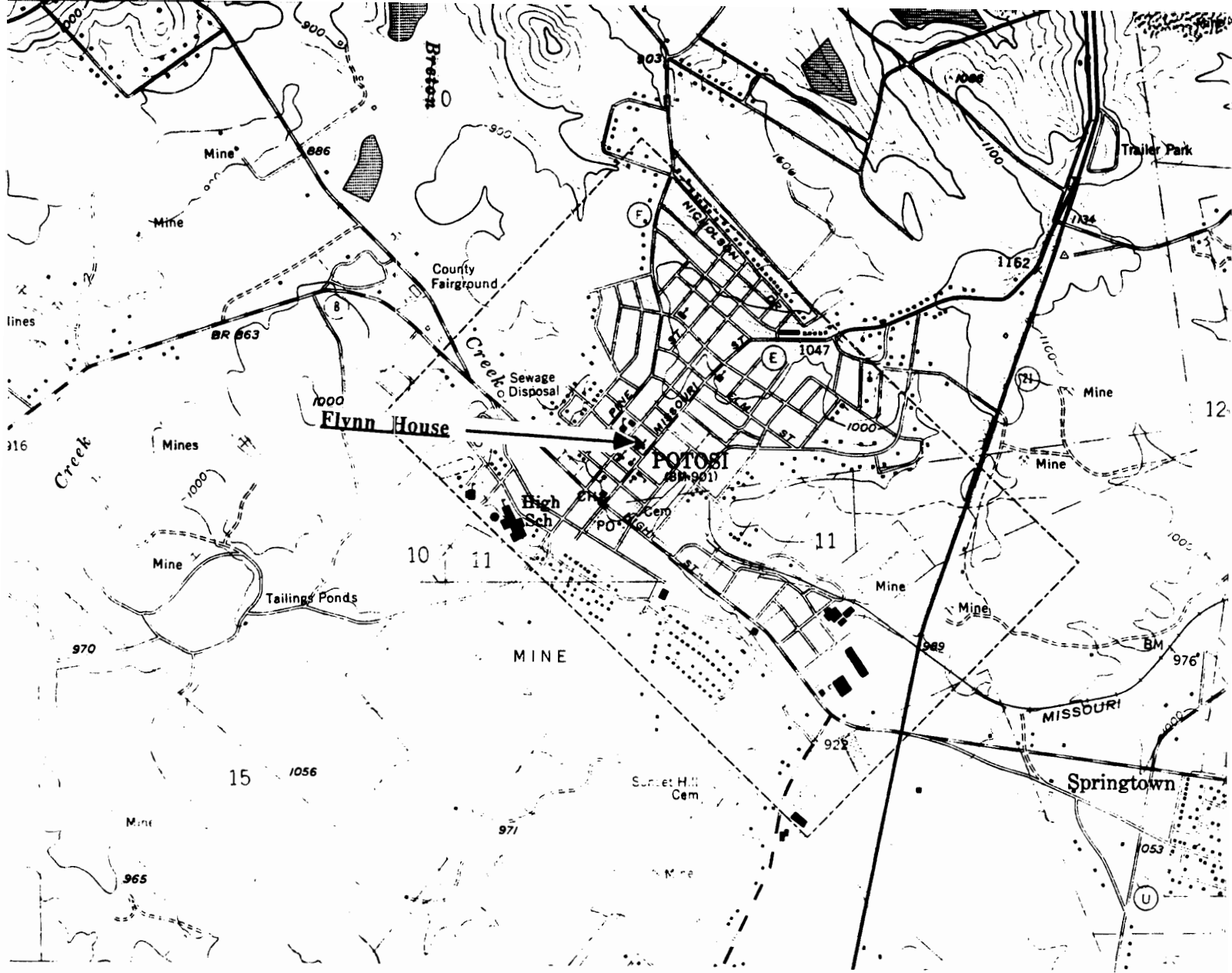
11. FORM PREPARED BY

NAME / TITLE Barbara S. Black - Assistant Historic Preservation Coordinator

ORGANIZATION Meramec Regional Planning Commission

ADDRESS 101 West Tenth Street, Rolla, Missouri 65401

DATE 6-18-86



**THE FLYNN HOUSE
Potosi, Mo.**

(Washington County Survey)

**U. S. G. S. 7.5 Minute Topographic Map
Potosi Quadrangle
Scale: 1:24,000**

UTM REFERENCES

Zone: 15

Easting: 694400

Northing: 4201140

WASHINGTON COUNTY SURVEY

REPORT NO. 151



THE FLYNN HOUSE

Breton Township

T37N. R2E. SUR1851.

Potosi, Mo.



WAAS001-125

MISSOURI OFFICE OF HISTORIC PRESERVATION / INVENTORY SURVEY FORM

1. NAME The Dennis Kelley House

HISTORIC

AND / OR COMMON

2. LOCATION T37N. R2E. SUR1851

STREET & NUMBER Missouri St.

CITY, TOWN Potoai

VICINITY OF Breton Township

STATE Missouri

CODE 29

COUNTY Washington

CODE 221

3. CLASSIFICATION

CATEGORY

OWNERSHIP

STATUS

PRESENT USE

__ district

__ public

☒ occupied

__ agriculture

__ museum

☒ building(s)

☒ private

__ unoccupied

__ commercial

__ park

__ structure

__ both

__ work in progress

__ educational

☒ private residence

__ site

PUBLIC ACQUISITION

ACCESSIBLE

__ entertainment

__ religious

__ object

__ in process

☒ yes: restricted

__ government

__ scientific

__ being considered

__ yes: unrestricted

__ industrial

__ transportation

☒ N/A

__ no

__ military

__ other: __

4. OWNER OF PROPERTY

NAME

STREET & NUMBER

CITY, TOWN

VICINITY OF Breton Township

STATE Missouri

5. LOCATION OF LEGAL DESCRIPTION

Assessor's Office
Phelps County Courthouse
Rolla, Missouri 65401

6. REPRESENTATION IN EXISTING SURVEYS

TITLE (None)

Determined Eligible?

Yes

No

Federal

State

County

Local

7. DESCRIPTION

CONDITION

CHECK ONE

CHECK ONE

__ excellent

__ deteriorated

☒ unaltered

☒ original site

☒ good

__ ruins

__ altered

__ moved

date June 30, 1986

__ fair

__ unexposed

DESCRIBE THE PRESENT AND ORIGINAL (IF KNOWN) PHYSICAL APPEARANCE

The Kelley house is a two story building with a one story frame addition in the rear. It has a gabled roofline with return cornices and a shingled roof. Windows are eight over eight lights of double sash design. The front door appears to have sidelights that have been boarded over. The Kelley house has a balconied entry porch. This building is an example of modified Greek Revival architecture.

8. SIGNIFICANCE - Washington County Survey - Denis Kelley

PERIOD	AREAS OF SIGNIFICANCE - CHECK AND JUSTIFY BELOW			
<input type="checkbox"/> prehistoric	<input type="checkbox"/> archeology - prehistoric	<input checked="" type="checkbox"/> community planning	<input type="checkbox"/> landscape architecture	<input type="checkbox"/> religion
<input type="checkbox"/> 1400-1499	<input type="checkbox"/> archeology - historic	<input type="checkbox"/> conservation	<input type="checkbox"/> law	<input type="checkbox"/> science
<input type="checkbox"/> 1500-1599	<input type="checkbox"/> agriculture	<input type="checkbox"/> economics	<input type="checkbox"/> literature	<input type="checkbox"/> sculpture
<input type="checkbox"/> 1600-1699	<input type="checkbox"/> architecture	<input type="checkbox"/> education	<input type="checkbox"/> military	<input type="checkbox"/> social / humanitarian
<input type="checkbox"/> 1700-1799	<input type="checkbox"/> art	<input type="checkbox"/> engineering	<input type="checkbox"/> music	<input type="checkbox"/> theater
<input checked="" type="checkbox"/> 1800-1899	<input type="checkbox"/> commerce	<input type="checkbox"/> exploration / settlement	<input type="checkbox"/> philosophy	<input type="checkbox"/> transportation
<input type="checkbox"/> 1900-	<input type="checkbox"/> communications	<input type="checkbox"/> industry	<input type="checkbox"/> politics / government	<input type="checkbox"/> other (specify)
		<input type="checkbox"/> invention		

SPECIFIC DATES	Circa 1860	BUILDER / ARCHITECT	David Kelley
----------------	------------	---------------------	--------------

STATEMENT OF SIGNIFICANCE (IN ONE PARAGRAPH)

Community - The Kelley house is a part of the Mine Au Breton Historical Society in Potosi.

9. MAJOR BIBLIOGRAPHICAL REFERENCES

Llowell Bay
Washington County Abstract Co.

10. GEOGRAPHICAL DATA

ACREAGE OF PROPERTY one lot size QUADRANGLE NAME Potosi Quad SCALE 1:24000
UTM REFERENCES

A

1	5	6	9	4	6	0	0	4	2	0	0	9	8	0
ZONE			EASTING				NORTHING							

B

ZONE			EASTING				NORTHING							

C

--	--	--	--	--	--	--	--	--	--	--	--	--	--	--

D

--	--	--	--	--	--	--	--	--	--	--	--	--	--	--

VERBAL BOUNDARY DESCRIPTION AND JUSTIFICATION **The Kelley house is located in Breton township at the above referenced UTM coordinates. This location recognizes the building and the parameter of the grounds upon which it rests.**

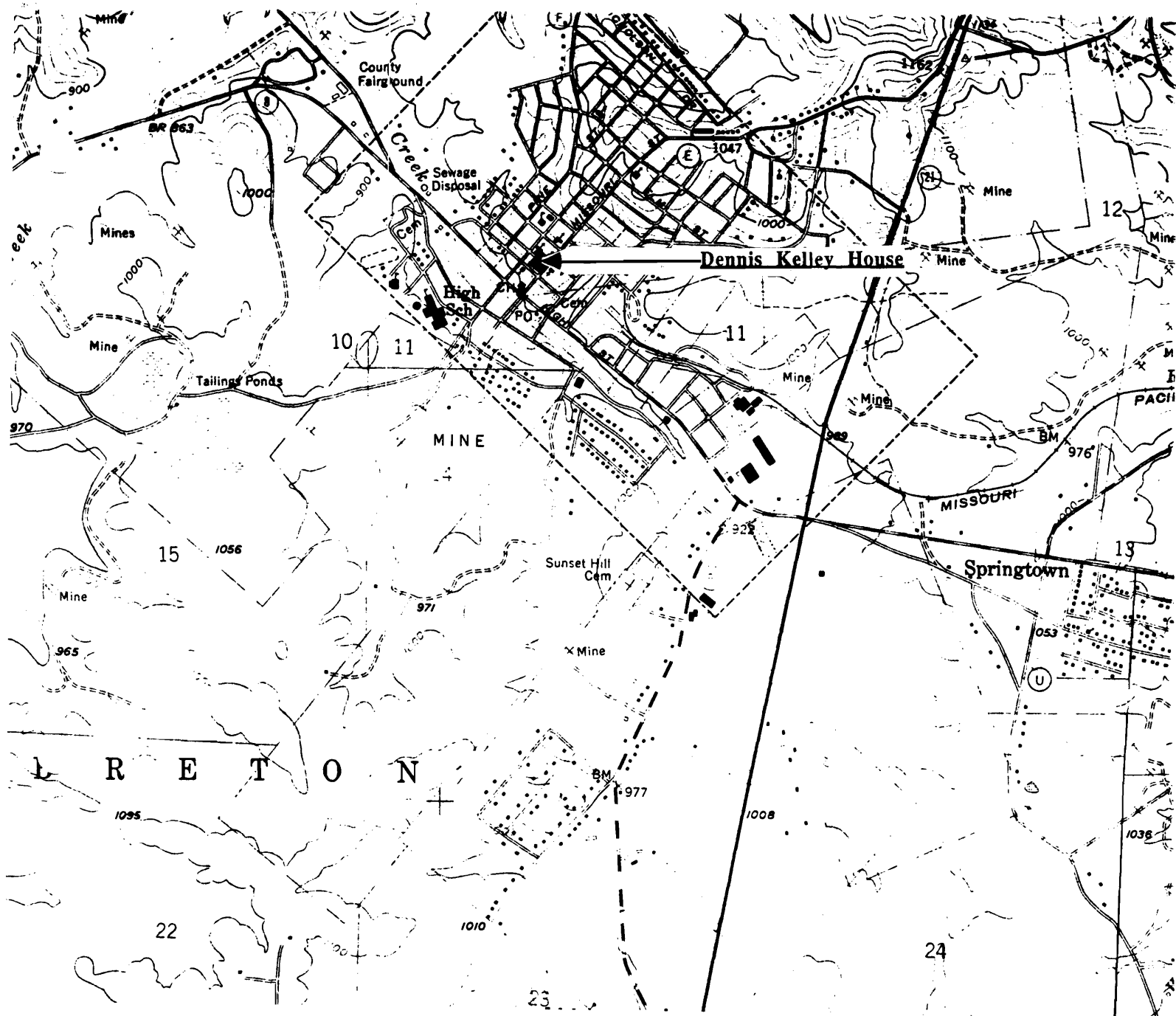
11. FORM PREPARED BY

NAME / TITLE **Barbara S. Black - Assistant Historic Preservation Coordinator**

ORGANIZATION **Meramec Regional Planning Commission**

ADDRESS **101 West Tenth Street, Rolla, Missouri 65401**

DATE **6-30-86**



THE DENNIS KELLEY HOUSE
Potosi, Mo.

(Washington County Survey)

U. S. G. S. 7.5 Minute Topographic Map
Potosi Quadrangle
Scale: 1:24,000

UTM REFERENCES
Zone: 15
Easting: 694600
Northing: 4200980

WASHINGTON COUNTY SURVEY

REPORT NO. 135



THE DENNIS KELLEY HOUSE

Breton Township

T37N. R2E. SUR1851.

Potosi, Mo.



WAAS001-126

MISSOURI OFFICE OF HISTORIC PRESERVATION / INVENTORY SURVEY FORM

1. NAME **The St. James Catholic Church**

HISTORIC

AND / OR COMMON

2. LOCATION **T37N. R2E. SUR1851.**

STREET & NUMBER **Missouri Ave.**

CITY, TOWN **Mineral Point** VICINITY OF **Breton Township**

STATE **Missouri** CODE **29** COUNTY **Washington** CODE **221**

3. CLASSIFICATION

CATEGORY	OWNERSHIP	STATUS	PRESENT USE
<input type="checkbox"/> district	<input type="checkbox"/> public	<input type="checkbox"/> occupied	<input type="checkbox"/> agriculture
<input checked="" type="checkbox"/> building(s)	<input checked="" type="checkbox"/> private	<input type="checkbox"/> unoccupied	<input type="checkbox"/> commercial
<input type="checkbox"/> structure	<input type="checkbox"/> both	<input type="checkbox"/> work in progress	<input type="checkbox"/> educational
<input type="checkbox"/> site	PUBLIC ACQUISITION	ACCESSIBLE	<input type="checkbox"/> entertainment
<input type="checkbox"/> object	<input type="checkbox"/> in process	<input checked="" type="checkbox"/> yes: restricted	<input checked="" type="checkbox"/> religious
	<input type="checkbox"/> being considered	<input type="checkbox"/> yes: unrestricted	<input type="checkbox"/> scientific
	<input checked="" type="checkbox"/> N/A	<input type="checkbox"/> no	<input type="checkbox"/> industrial
			<input type="checkbox"/> military
			<input type="checkbox"/> other: _____

4. OWNER OF PROPERTY

NAME

STREET & NUMBER

CITY, TOWN VICINITY OF STATE **Missouri**

5. LOCATION OF LEGAL DESCRIPTION

Assessor's Office
Phelps County Courthouse
Rolla, Missouri 65401

6. REPRESENTATION IN EXISTING SURVEYS

TITLE (None)	Determined Eligible?	Yes	No	Federal	State	County	Local
--------------	----------------------	-----	----	---------	-------	--------	-------

7. DESCRIPTION

CONDITION	CHECK ONE	CHECK ONE
<input checked="" type="checkbox"/> excellent	<input checked="" type="checkbox"/> unaltered	<input checked="" type="checkbox"/> original site
<input type="checkbox"/> good	<input type="checkbox"/> altered	<input type="checkbox"/> moved
<input type="checkbox"/> fair		date June 18, 1986

DESCRIBE THE PRESENT AND ORIGINAL (IF KNOWN) PHYSICAL APPEARANCE

The St. James Catholic Church is a wonderful example of Romanesque Revival architecture. This Church has many unique architectural features. It has a multi-sided tower, arched doorways and windows, and (it most notable feature) a corbel table running along the front facade of the building. A circular, floral design stained glass window accentuates the front.

8. SIGNIFICANCE - Washington County Survey - St. James Catholic Church

PERIOD	AREAS OF SIGNIFICANCE - CHECK AND JUSTIFY BELOW			
<input type="checkbox"/> prehistoric	<input type="checkbox"/> archeology - prehistoric	<input type="checkbox"/> community planning	<input type="checkbox"/> landscape architecture	<input checked="" type="checkbox"/> religion
<input type="checkbox"/> 1400-1499	<input type="checkbox"/> archeology - historic	<input type="checkbox"/> conservation	<input type="checkbox"/> law	<input type="checkbox"/> science
<input type="checkbox"/> 1500-1599	<input type="checkbox"/> agriculture	<input type="checkbox"/> economics	<input type="checkbox"/> literature	<input type="checkbox"/> sculpture
<input type="checkbox"/> 1600-1699	<input type="checkbox"/> architecture	<input type="checkbox"/> education	<input type="checkbox"/> military	<input type="checkbox"/> social / humanitarian
<input type="checkbox"/> 1700-1799	<input type="checkbox"/> art	<input type="checkbox"/> engineering	<input type="checkbox"/> music	<input type="checkbox"/> theater
<input checked="" type="checkbox"/> 1800-1899	<input type="checkbox"/> commerce	<input type="checkbox"/> exploration / settlement	<input type="checkbox"/> philosophy	<input type="checkbox"/> transportation
<input type="checkbox"/> 1900-	<input type="checkbox"/> communications	<input type="checkbox"/> industry	<input type="checkbox"/> politics / government	<input type="checkbox"/> other (specify)
		<input type="checkbox"/> invention		

SPECIFIC DATES	1860	BUILDER / ARCHITECT
----------------	------	---------------------

STATEMENT OF SIGNIFICANCE (IN ONE PARAGRAPH)

Religion - This Romanesque cathedral in Potosi dates from 1860. Its past membership has included Daniel Dunklin who became the fifth governor of Missouri; and John Teasdale, a Cornish miner who immigrated to this region in the 1840s and who was also the great grandfather of (ex) Governor Joseph Teasdale. Another member of the congregation at one time was a young man by the name of Firmin Desloge. Mr. Desloge was very successful in the industry and saw a need for improved medical care for indigent families. He was determined to do something about this problem and provided a trust of one million dollars to establish a charitable medical institution. The hospital which now bears his name was located in St. Louis so it would be accessible to people from a wide region. Today, the Firmin Desloge Hospital is operated by St. Louis University.

9. MAJOR BIBLIOGRAPHICAL REFERENCES

Bob Lacy
Meramec Regional Planning Commission

10. GEOGRAPHICAL DATA

ACREAGE OF PROPERTY one lot size QUADRANGLE NAME Breton Township SCALE 1:24000
UTM REFERENCES

A	1 5	6 9 5 7 6 0	4 2 0 0 8 6 0	B						
	ZONE	EASTING	NORTHING		ZONE	EASTING	NORTHING			
C				D						

VERBAL BOUNDARY DESCRIPTION AND JUSTIFICATION The St. James Catholic Church is located in Breton township at the above referenced UTM coordinates. This location recognizes the building and the parameter of the grounds upon which it rests.

11. FORM PREPARED BY

NAME / TITLE Barbara S. Black - Assistant Historic Preservation Coordinator

ORGANIZATION Meramec Regional Planning Commission

ADDRESS 101 West Tenth Street, Rolla, Missouri 65401

DATE 1986



ST. JAMES CATHOLIC CHURCH
Potosi, Mo.


(Washington County Survey)

U. S. G. S. 7.5 Minute Topographic Map
Potosi Quadrangle
Scale: 1:24,000

UTM REFERENCES
Zone: 15
Easting: 695760
Northing: 4200860

WASHINGTON COUNTY SURVEY

REPORT NO. 132



THE ST. JAMES CATHOLIC CHURCH

Breton Township

T37N. R2E. SUR1851.

Potosi, Mo.



W A A S O O I - 1 2 7

MISSOURI OFFICE OF HISTORIC PRESERVATION / INVENTORY SURVEY FORM

1. NAME		Washington County Abstract Co.	
HISTORIC			
AND / OR COMMON			
2. LOCATION		T37N. R2E. SUR1851	
STREET & NUMBER		Missouri St.	
CITY, TOWN		Potoai	
		VICINITY OF Breton Township	
STATE Missouri		CODE 29	COUNTY Washington CODE 221
3. CLASSIFICATION			
CATEGORY	OWNERSHIP	STATUS	PRESENT USE
<input type="checkbox"/> district	<input type="checkbox"/> public	<input checked="" type="checkbox"/> occupied	<input type="checkbox"/> agriculture <input type="checkbox"/> museum
<input checked="" type="checkbox"/> building(s)	<input checked="" type="checkbox"/> private	<input type="checkbox"/> unoccupied	<input type="checkbox"/> commercial <input type="checkbox"/> park
<input type="checkbox"/> structure	<input type="checkbox"/> both	<input type="checkbox"/> work in progress	<input type="checkbox"/> educational <input type="checkbox"/> private residence
<input type="checkbox"/> site	PUBLIC ACQUISITION	ACCESSIBLE	<input type="checkbox"/> entertainment <input type="checkbox"/> religious
<input type="checkbox"/> object	<input type="checkbox"/> in process	<input checked="" type="checkbox"/> yes: restricted	<input type="checkbox"/> government <input type="checkbox"/> scientific
	<input type="checkbox"/> being considered	<input type="checkbox"/> yes: unrestricted	<input type="checkbox"/> industrial <input type="checkbox"/> transportation
	<input checked="" type="checkbox"/> N/A	<input type="checkbox"/> no	<input checked="" type="checkbox"/> other: _____
4. OWNER OF PROPERTY			
NAME		Llowell Bay	
STREET & NUMBER		Missouri St.	
CITY, TOWN		VICINITY OF Breton Township	STATE Missouri
5. LOCATION OF LEGAL DESCRIPTION			
Assessor's Office Phelps County Courthouse Rolla, Missouri 65401			
6. REPRESENTATION IN EXISTING SURVEYS			
TITLE (None)	Determined Eligible?	Yes	No
		Federal	State
		County	Local
7. DESCRIPTION			
CONDITION	CHECK ONE	CHECK ONE	
<input type="checkbox"/> excellent	<input type="checkbox"/> deteriorated	<input checked="" type="checkbox"/> original site	
<input checked="" type="checkbox"/> good	<input type="checkbox"/> ruins	<input type="checkbox"/> moved	date June 30, 1986
<input type="checkbox"/> fair	<input type="checkbox"/> unexposed		
DESCRIBE THE PRESENT AND ORIGINAL (IF KNOWN) PHYSICAL APPEARANCE			

The Washington Co. Abstract Company is 64 years old. It is a one story building of a rectangular plan shape and is an example of Commercial Vernacular architecture. The front doors are recessed and flanked by commercial style windows. This building has a false front facade and a tin roof.

8. SIGNIFICANCE - Washington County Survey - Llowell Bay/

PERIOD	AREAS OF SIGNIFICANCE - CHECK AND JUSTIFY BELOW			
<input type="checkbox"/> prehistoric	<input type="checkbox"/> archeology - prehistoric	<input type="checkbox"/> community planning	<input type="checkbox"/> landscape architecture	<input type="checkbox"/> religion
<input type="checkbox"/> 1400-1499	<input type="checkbox"/> archeology - historic	<input type="checkbox"/> conservation	<input type="checkbox"/> law	<input type="checkbox"/> science
<input type="checkbox"/> 1500-1599	<input type="checkbox"/> agriculture	<input type="checkbox"/> economics	<input type="checkbox"/> literature	<input type="checkbox"/> sculpture
<input type="checkbox"/> 1600-1699	<input type="checkbox"/> architecture	<input type="checkbox"/> education	<input type="checkbox"/> military	<input type="checkbox"/> social / humanitarian
<input type="checkbox"/> 1700-1799	<input type="checkbox"/> art	<input type="checkbox"/> engineering	<input type="checkbox"/> music	<input type="checkbox"/> theater
<input type="checkbox"/> 1800-1899	<input type="checkbox"/> commerce	<input type="checkbox"/> exploration / settlement	<input type="checkbox"/> philosophy	<input type="checkbox"/> transportation
<input checked="" type="checkbox"/> 1900-	<input type="checkbox"/> communications	<input type="checkbox"/> industry	<input type="checkbox"/> politics / government	<input checked="" type="checkbox"/> other (specify)
		<input type="checkbox"/> invention		

SPECIFIC DATES	1922	BUILDER / ARCHITECT	Mel Vaddaur
----------------	------	---------------------	-------------

STATEMENT OF SIGNIFICANCE (IN ONE PARAGRAPH)

Abstract Co. - This building has been used for several commercial purposes; it has been used as an abstract company since 1963.

9. MAJOR BIBLIOGRAPHICAL REFERENCES

Llowell Bay

10. GEOGRAPHICAL DATA

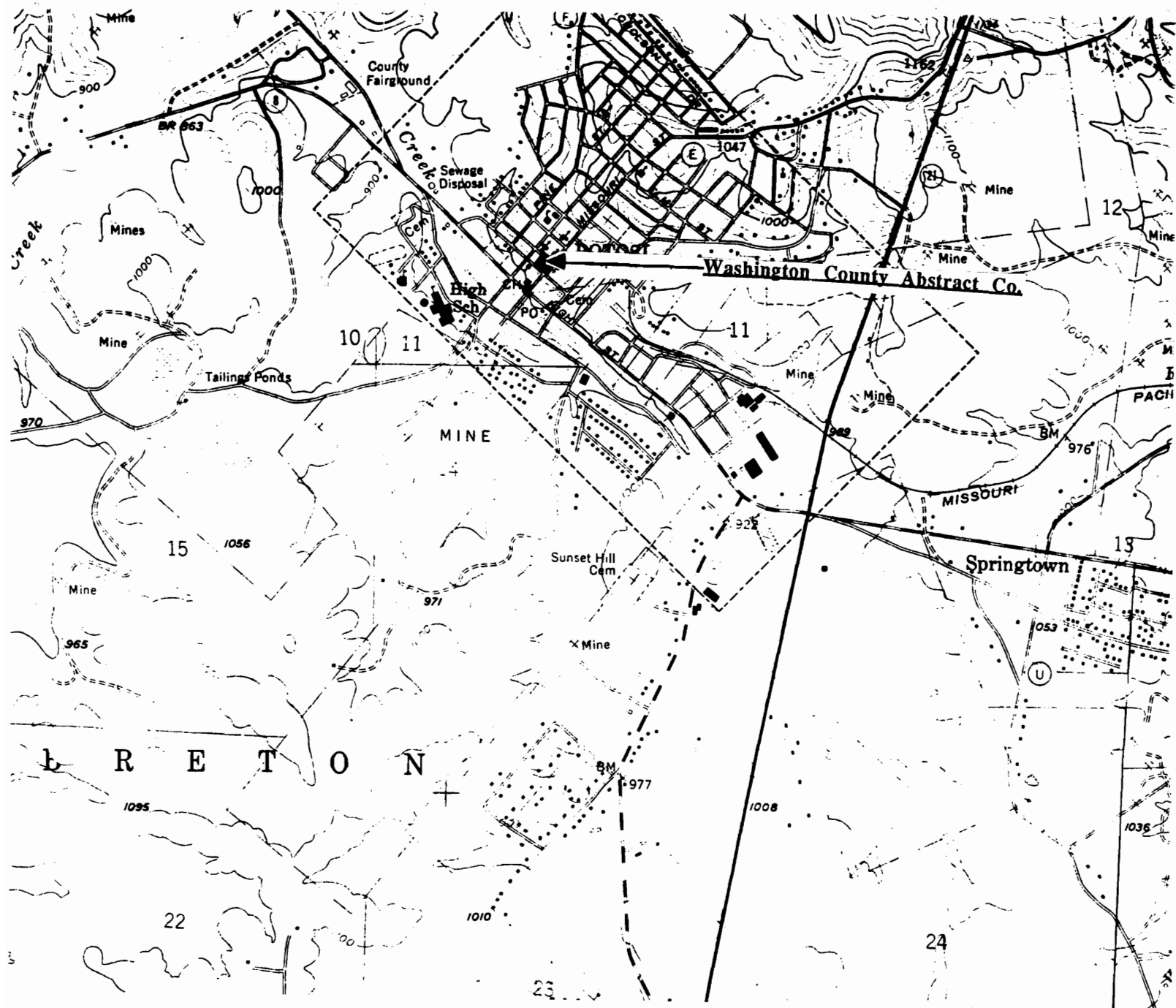
ACREAGE OF PROPERTY one lot size QUADRANGLE NAME Potosi Quad SCALE 1:24000
UTM REFERENCES

A	<input type="text" value="1"/> <input type="text" value="5"/> <input type="text" value="6"/> <input type="text" value="9"/> <input type="text" value="4"/> <input type="text" value="6"/> <input type="text" value="0"/> <input type="text" value="0"/>	<input type="text" value="4"/> <input type="text" value="2"/> <input type="text" value="0"/> <input type="text" value="0"/> <input type="text" value="9"/> <input type="text" value="2"/> <input type="text" value="0"/>	B	<input type="text"/>	<input type="text"/>	<input type="text"/>	<input type="text"/>	<input type="text"/>	<input type="text"/>	<input type="text"/>	<input type="text"/>	<input type="text"/>
	ZONE	EASTING	NORTHING		ZONE	EASTING	NORTHING					
C	<input type="text"/>	<input type="text"/>	<input type="text"/>	D	<input type="text"/>	<input type="text"/>	<input type="text"/>	<input type="text"/>	<input type="text"/>	<input type="text"/>	<input type="text"/>	<input type="text"/>

VERBAL BOUNDARY DESCRIPTION AND JUSTIFICATION The Wash. Co. Abstract Co. is located in Breton township at the above referenced UTM coordinates. This location recognizes the building and the parameter of the grounds upon which it rests.

11. FORM PREPARED BY

NAME / TITLE	Barbara S. Black - Assistant Historic Preservation Coordinator		
ORGANIZATION	Meramec Regional Planning Commission		
ADDRESS	101 West Tenth Street, Rolla, Missouri 65401	DATE	6-30-86



THE WASHINGTON COUNTY ABSTRACT CO.
Potosi, Mo.

(Washington County Survey)

U. S. G. S. 7.5 Minute Topographic Map
Potosi Quadrangle
Scale: 1:24,000

UTM REFERENCES
Zone: 15
Easting: 694600
Northing: 4200920

WASHINGTON COUNTY SURVEY

REPORT NO. 150



WASHINGTON COUNTY ABSTRACT CO.

Breton Township

T37N. R2E. SUR1851.

Potosi, Mo.



WAAS001-128

MISSOURI OFFICE OF HISTORIC PRESERVATION / INVENTORY SURVEY FORM

1. NAME		Washington County Courthouse					
HISTORIC							
AND / OR COMMON							
2. LOCATION		T37N. R2E. SUR1851					
STREET & NUMBER		Missouri St.					
CITY, TOWN		Potoai		VICINITY OF		Breton Township	
STATE		Missouri		CODE		29	
COUNTY		Washington		CODE		221	
3. CLASSIFICATION							
CATEGORY		OWNERSHIP		STATUS		PRESENT USE	
<input type="checkbox"/> district		<input type="checkbox"/> public		<input checked="" type="checkbox"/> occupied		<input type="checkbox"/> agriculture	
<input checked="" type="checkbox"/> building(s)		<input checked="" type="checkbox"/> private		<input type="checkbox"/> unoccupied		<input type="checkbox"/> commercial	
<input type="checkbox"/> structure		<input type="checkbox"/> both		<input type="checkbox"/> work in progress		<input type="checkbox"/> educational	
<input type="checkbox"/> site		PUBLIC ACQUISITION		ACCESSIBLE		<input type="checkbox"/> entertainment	
<input type="checkbox"/> object		<input type="checkbox"/> in process		<input checked="" type="checkbox"/> yes: restricted		<input checked="" type="checkbox"/> government	
		<input type="checkbox"/> being considered		<input type="checkbox"/> yes: unrestricted		<input type="checkbox"/> industrial	
		<input checked="" type="checkbox"/> N/A		<input type="checkbox"/> no		<input type="checkbox"/> military	
						<input type="checkbox"/> museum	
						<input type="checkbox"/> park	
						<input type="checkbox"/> private residence	
						<input type="checkbox"/> religious	
						<input type="checkbox"/> scientific	
						<input type="checkbox"/> transportation	
						<input type="checkbox"/> other: _____	
4. OWNER OF PROPERTY							
NAME							
STREET & NUMBER							
CITY, TOWN		VICINITY OF		Breton Township		STATE	
						Missouri	
5. LOCATION OF LEGAL DESCRIPTION							
Assessor's Office Phelps County Courthouse Rolla, Missouri 65401							
6. REPRESENTATION IN EXISTING SURVEYS							
TITLE		Determined Eligible?		Yes	No	Federal	State
(None)							County
							Local
7. DESCRIPTION							
CONDITION		CHECK ONE		CHECK ONE			
<input type="checkbox"/> excellent		<input type="checkbox"/> deteriorated		<input checked="" type="checkbox"/> original site			
<input checked="" type="checkbox"/> good		<input type="checkbox"/> ruins		<input type="checkbox"/> moved			
<input type="checkbox"/> fair		<input type="checkbox"/> unexposed		date <u>June 30, 1986</u>			
DESCRIBE THE PRESENT AND ORIGINAL (IF KNOWN) PHYSICAL APPEARANCE							

The Washington County Courthouse is an example of a Modified Italian Villa style of architecture. It is constructed of brick with first story windows of a narrow and vertical style. The tower, of course, is the courthouse's most outstanding feature with many unique architectural designs characteristic of the Italianate genre: there are paired round headed windows(arcades) and multiple brackets under eaves of the tower's flat roof.

8. SIGNIFICANCE - Washington County Survey - Washington County Courthouse

PERIOD	AREAS OF SIGNIFICANCE - CHECK AND JUSTIFY BELOW			
<input type="checkbox"/> prehistoric	<input type="checkbox"/> archeology - prehistoric	<input type="checkbox"/> community planning	<input type="checkbox"/> landscape architecture	<input type="checkbox"/> religion
<input type="checkbox"/> 1400-1499	<input type="checkbox"/> archeology - historic	<input type="checkbox"/> conservation	<input type="checkbox"/> law	<input type="checkbox"/> science
<input type="checkbox"/> 1500-1599	<input type="checkbox"/> agriculture	<input type="checkbox"/> economics	<input type="checkbox"/> literature	<input type="checkbox"/> sculpture
<input type="checkbox"/> 1600-1699	<input type="checkbox"/> architecture	<input type="checkbox"/> education	<input type="checkbox"/> military	<input type="checkbox"/> social / humanitarian
<input type="checkbox"/> 1700-1799	<input type="checkbox"/> art	<input type="checkbox"/> engineering	<input type="checkbox"/> music	<input type="checkbox"/> theater
<input type="checkbox"/> 1800-1899	<input type="checkbox"/> commerce	<input type="checkbox"/> exploration / settlement	<input type="checkbox"/> philosophy	<input type="checkbox"/> transportation
<input checked="" type="checkbox"/> 1900-	<input type="checkbox"/> communications	<input type="checkbox"/> industry	<input checked="" type="checkbox"/> politics / government	<input type="checkbox"/> other (specify)
		<input type="checkbox"/> invention		

SPECIFIC DATES	Circa 1909	BUILDER / ARCHITECT	Unknown
----------------	------------	---------------------	---------

STATEMENT OF SIGNIFICANCE (IN ONE PARAGRAPH)

Politics - This building is used as the Washington County Courthouse.

9. MAJOR BIBLIOGRAPHICAL REFERENCES

Llowell Bay
Wash Co. Courthouse

10. GEOGRAPHICAL DATA

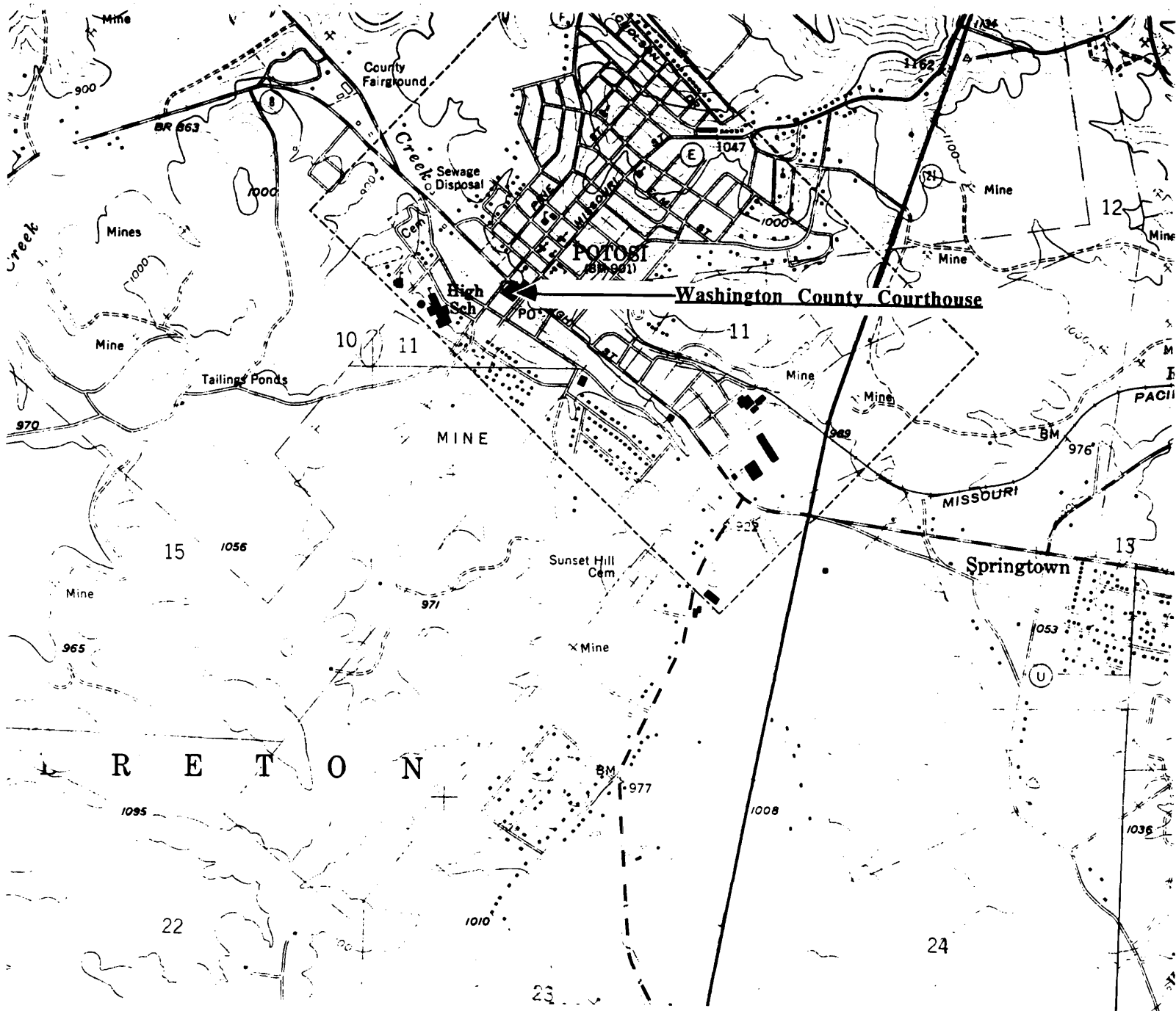
ACREAGE OF PROPERTY one lot size QUADRANGLE NAME Potosi Quad SCALE 1:24000
UTM REFERENCES

A	1 5	6 9 4 3 6 0	4 2 0 1 9 0 0	B								
	ZONE	EASTING	NORTHING		ZONE	EASTING	NORTHING					
C				D								

VERBAL BOUNDARY DESCRIPTION AND JUSTIFICATION The Washington County Courthouse is located in Breton township at the above referenced UTM coordinates. This location recognizes the building and the parameter of the grounds upon which it rests.

11. FORM PREPARED BY

NAME / TITLE	Barbara S. Black - Assistant Historic Preservation Coordinator		
ORGANIZATION	Meramec Regional Planning Commission		
ADDRESS	101 West Tenth Street, Rolla, Missouri 65401	DATE	6-30-86



WASHINGTON COUNTY COURTHOUSE
Potosi, Mo.

(Washington County Survey)

U. S. G. S. 7.5 Minute Topographic Map
Potosi Quadrangle
Scale: 1:24,000

UTM REFERENCES
Zone: 15
Easting: 694280
Northing: 4200800

WASHINGTON COUNTY SURVEY

REPORT NO. 146



WASHINGTON COUNTY COURTHOUSE

Breton Township

T37N. R2E. SUR1851.

Potosi, Mo.



WAAS001-129

MISSOURI OFFICE OF HISTORIC PRESERVATION / INVENTORY SURVEY FORM

1. NAME		The Hedley House	
HISTORIC			
AND / OR COMMON			
2. LOCATION		T37N. R3E. SUR1851	
STREET & NUMBER		Pine & Market	
CITY, TOWN		Potosi	
Breton Township		VICINITY OF Breton Township	
STATE Missouri		CODE 29	COUNTY Washington CODE 221
3. CLASSIFICATION			
CATEGORY	OWNERSHIP	STATUS	PRESENT USE
<input type="checkbox"/> district	<input type="checkbox"/> public	<input type="checkbox"/> occupied	<input type="checkbox"/> agriculture
<input checked="" type="checkbox"/> building(s)	<input checked="" type="checkbox"/> private	<input checked="" type="checkbox"/> unoccupied	<input type="checkbox"/> commercial
<input type="checkbox"/> structure	<input type="checkbox"/> both	<input type="checkbox"/> work in progress	<input type="checkbox"/> educational
<input type="checkbox"/> site	PUBLIC ACQUISITION	ACCESSIBLE	<input checked="" type="checkbox"/> private residence
<input type="checkbox"/> object	<input type="checkbox"/> in process	<input checked="" type="checkbox"/> yes: restricted	<input type="checkbox"/> religious
	<input type="checkbox"/> being considered	<input type="checkbox"/> yes: unrestricted	<input type="checkbox"/> scientific
	<input checked="" type="checkbox"/> N/A	<input type="checkbox"/> no	<input type="checkbox"/> industrial
			<input type="checkbox"/> military
			<input type="checkbox"/> other: _____
4. OWNER OF PROPERTY			
NAME		Richards	
STREET & NUMBER		103 Market	
CITY, TOWN		Potosi	
VICINITY OF		Breton Township	
STATE		Missouri	
5. LOCATION OF LEGAL DESCRIPTION			
Assessor's Office Phelps County Courthouse Rolla, Missouri 65401			
6. REPRESENTATION IN EXISTING SURVEYS			
TITLE (None)	Determined Eligible?	Yes	No
		Federal	State
		County	Local
7. DESCRIPTION			
CONDITION	CHECK ONE	CHECK ONE	
<input checked="" type="checkbox"/> excellent	<input checked="" type="checkbox"/> unaltered	<input checked="" type="checkbox"/> original site	
<input type="checkbox"/> good	<input type="checkbox"/> altered	<input type="checkbox"/> moved	
<input type="checkbox"/> fair		date <u>June 18, 1986</u>	

DESCRIBE THE PRESENT AND ORIGINAL (IF KNOWN) PHYSICAL APPEARANCE

The Hedley house is a well preserved example of Victorian Gothic architecture. This two story building has large side bays with pediment gable rooflines and scroll bracket along the eaves. The pediments have applied gingerbread board. Windows are of simple sash design. This building has a stone foundation, modern clapboard on the outer walls, and diamond tiles on the roof.

8. SIGNIFICANCE - Washington County Survey - Hedley House

PERIOD	AREAS OF SIGNIFICANCE - CHECK AND JUSTIFY BELOW			
<input type="checkbox"/> prehistoric	<input type="checkbox"/> archeology - prehistoric	<input type="checkbox"/> community planning	<input type="checkbox"/> landscape architecture	<input type="checkbox"/> religion
<input type="checkbox"/> 1400-1499	<input type="checkbox"/> archeology - historic	<input type="checkbox"/> conservation	<input type="checkbox"/> law	<input type="checkbox"/> science
<input type="checkbox"/> 1500-1599	<input type="checkbox"/> agriculture	<input type="checkbox"/> economics	<input type="checkbox"/> literature	<input type="checkbox"/> sculpture
<input type="checkbox"/> 1600-1699	<input type="checkbox"/> architecture	<input type="checkbox"/> education	<input type="checkbox"/> military	<input type="checkbox"/> social / humanitarian
<input type="checkbox"/> 1700-1799	<input type="checkbox"/> art	<input type="checkbox"/> engineering	<input type="checkbox"/> music	<input type="checkbox"/> theater
<input checked="" type="checkbox"/> 1800-1899	<input checked="" type="checkbox"/> commerce	<input type="checkbox"/> exploration / settlement	<input type="checkbox"/> philosophy	<input type="checkbox"/> transportation
<input type="checkbox"/> 1900-	<input type="checkbox"/> communications	<input type="checkbox"/> industry	<input type="checkbox"/> politics / government	<input type="checkbox"/> other (specify)
		<input type="checkbox"/> invention		

SPECIFIC DATES	Circa 1890	BUILDER / ARCHITECT	Hedley
----------------	------------	---------------------	--------

STATEMENT OF SIGNIFICANCE (IN ONE PARAGRAPH)

Commerce - The builder of this house, Hedley, was a banker in Potosi.

9. MAJOR BIBLIOGRAPHICAL REFERENCES

Mrs. Richards
103 Market
Potosi

10. GEOGRAPHICAL DATA

ACREAGE OF PROPERTY one lot size QUADRANGLE NAME Potosi Quad SCALE 1:24000
UTM REFERENCES

A	<input type="text" value="1"/> <input type="text" value="5"/> <input type="text" value="6"/> <input type="text" value="9"/> <input type="text" value="4"/> <input type="text" value="5"/> <input type="text" value="4"/> <input type="text" value="0"/>	<input type="text" value="4"/> <input type="text" value="2"/> <input type="text" value="0"/> <input type="text" value="1"/> <input type="text" value="1"/> <input type="text" value="6"/> <input type="text" value="0"/>	B	<input type="text"/>	<input type="text"/>	<input type="text"/>	<input type="text"/>	<input type="text"/>	<input type="text"/>
	ZONE	EASTING	NORTHING	ZONE	EASTING	NORTHING			
C	<input type="text"/>	<input type="text"/>	<input type="text"/>	D	<input type="text"/>	<input type="text"/>	<input type="text"/>	<input type="text"/>	<input type="text"/>

VERBAL BOUNDARY DESCRIPTION AND JUSTIFICATION The Hedley house is located in Breton township at the above referenced UTM coordinates. This location recognizes the building and the parameter of the grounds upon which it rests.

11. FORM PREPARED BY

NAME / TITLE	Barbara S. Black - Assistant Historic Preservation Coordinator
ORGANIZATION	Meramec Regional Planning Commission
ADDRESS	101 West Tenth Street, Rolla, Missouri 65401
DATE	6-18-86



THE HEDLEY HOUSE
Potosi, Mo.

(Washington County Survey)

U. S. G. S. 7.5 Minute Topographic Map
Potosi Quadrangle
Scale: 1:24,000

UTM REFERENCES
Zone: 15
Easting: 694540
Northing: 4201160

WASHINGTON COUNTY SURVEY

REPORT NO. 142



THE HEDLEY HOUSE

Breton Township

T37N. R2E. SUR1851.

Potosi, Mo.



MISSOURI OFFICE OF HISTORIC PRESERVATION / INVENTORY SURVEY FORM

1. NAME		Potosi High School Gym			
HISTORIC					
AND / OR COMMON					
2. LOCATION		T37N. R2E. SUR1851			
STREET & NUMBER		104 State St.			
CITY, TOWN		Potosi			
		VICINITY OF Breton Township			
STATE Missouri		CODE 29	COUNTY Washington	CODE 221	
3. CLASSIFICATION					
CATEGORY	OWNERSHIP	STATUS	PRESENT USE		
<input type="checkbox"/> district	<input type="checkbox"/> public	<input checked="" type="checkbox"/> occupied	<input type="checkbox"/> agriculture	<input type="checkbox"/> museum	
<input checked="" type="checkbox"/> building(s)	<input checked="" type="checkbox"/> private	<input type="checkbox"/> unoccupied	<input type="checkbox"/> commercial	<input type="checkbox"/> park	
<input type="checkbox"/> structure	<input type="checkbox"/> both	<input type="checkbox"/> work in progress	<input checked="" type="checkbox"/> educational	<input type="checkbox"/> private residence	
<input type="checkbox"/> site	PUBLIC ACQUISITION	ACCESSIBLE	<input type="checkbox"/> entertainment	<input type="checkbox"/> religious	
<input type="checkbox"/> object	<input type="checkbox"/> in process	<input checked="" type="checkbox"/> yes: restricted	<input type="checkbox"/> government	<input type="checkbox"/> scientific	
	<input type="checkbox"/> being considered	<input type="checkbox"/> yes: unrestricted	<input type="checkbox"/> industrial	<input type="checkbox"/> transportation	
	<input checked="" type="checkbox"/> N/A	<input type="checkbox"/> no	<input type="checkbox"/> military	<input type="checkbox"/> other: _____	
4. OWNER OF PROPERTY					
NAME		Potosi School System			
STREET & NUMBER					
CITY, TOWN		VICINITY OF		STATE	
Potosi		Breton Township		Missouri	
5. LOCATION OF LEGAL DESCRIPTION					
Assessor's Office Phelps County Courthouse Rolla, Missouri 65401					
6. REPRESENTATION IN EXISTING SURVEYS					
TITLE (None)	Determined Eligible?	Yes	No	Federal	State
				County	Local
7. DESCRIPTION					
CONDITION		CHECK ONE	CHECK ONE		
<input type="checkbox"/> excellent	<input type="checkbox"/> deteriorated	<input checked="" type="checkbox"/> unaltered	<input checked="" type="checkbox"/> original site		
<input type="checkbox"/> good	<input type="checkbox"/> ruins	<input type="checkbox"/> altered	<input type="checkbox"/> moved	date <u>June 30, 1986</u>	
<input checked="" type="checkbox"/> fair	<input type="checkbox"/> unexposed				

DESCRIBE THE PRESENT AND ORIGINAL (IF KNOWN) PHYSICAL APPEARANCE

This is a large three story building of a Vernacular style of architecture. The roofline is of a gambrel style with knee braces along the eaves of the building. The lower section of this building is made of stone; clapboard has been applied to the pediment.

8. SIGNIFICANCE - Washington County Survey - Potosi Gym

PERIOD	AREAS OF SIGNIFICANCE - CHECK AND JUSTIFY BELOW				
<input type="checkbox"/> prehistoric	<input type="checkbox"/> archeology - prehistoric	<input type="checkbox"/> community planning	<input type="checkbox"/> landscape architecture	<input type="checkbox"/> religion	
<input type="checkbox"/> 1400-1499	<input type="checkbox"/> archeology - historic	<input type="checkbox"/> conservation	<input type="checkbox"/> law	<input type="checkbox"/> science	
<input type="checkbox"/> 1500-1599	<input type="checkbox"/> agriculture	<input type="checkbox"/> economics	<input type="checkbox"/> literature	<input type="checkbox"/> sculpture	
<input type="checkbox"/> 1600-1699	<input type="checkbox"/> architecture	<input checked="" type="checkbox"/> education	<input type="checkbox"/> military	<input type="checkbox"/> social / humanitarian	
<input type="checkbox"/> 1700-1799	<input type="checkbox"/> art	<input type="checkbox"/> engineering	<input type="checkbox"/> music	<input type="checkbox"/> theater	
<input type="checkbox"/> 1800-1899	<input type="checkbox"/> commerce	<input type="checkbox"/> exploration / settlement	<input type="checkbox"/> philosophy	<input type="checkbox"/> transportation	
<input checked="" type="checkbox"/> 1900-	<input type="checkbox"/> communications	<input type="checkbox"/> industry	<input type="checkbox"/> politics / government	<input checked="" type="checkbox"/> other (specify)	
		<input type="checkbox"/> invention			

SPECIFIC DATES Circa 1920

BUILDER / ARCHITECT unknown

STATEMENT OF SIGNIFICANCE (IN ONE PARAGRAPH)

Education - This building serves as the Potosi Gym.

9. MAJOR BIBLIOGRAPHICAL REFERENCES

Russell Simmons
201 State

10. GEOGRAPHICAL DATA

ACREAGE OF PROPERTY 1.5 acres. QUADRANGLE NAME Potosi Quad SCALE 1:24000
UTM REFERENCES

A	<table><tr><td>1</td><td>5</td></tr></table>	1	5	<table><tr><td>6</td><td>9</td><td>4</td><td>6</td><td>0</td><td>0</td></tr></table>	6	9	4	6	0	0	<table><tr><td>4</td><td>2</td><td>0</td><td>1</td><td>2</td><td>4</td><td>0</td></tr></table>	4	2	0	1	2	4	0	B	<table><tr><td></td><td></td></tr></table>			<table><tr><td></td><td></td><td></td><td></td><td></td><td></td><td></td><td></td></tr></table>									<table><tr><td></td><td></td><td></td><td></td><td></td><td></td><td></td><td></td></tr></table>											
1	5																																										
6	9	4	6	0	0																																						
4	2	0	1	2	4	0																																					
	ZONE	EASTING	NORTHING		ZONE	EASTING	NORTHING																																				
C	<table><tr><td></td><td></td></tr></table>			<table><tr><td></td><td></td><td></td><td></td><td></td><td></td><td></td><td></td></tr></table>									<table><tr><td></td><td></td><td></td><td></td><td></td><td></td><td></td><td></td></tr></table>									D	<table><tr><td></td><td></td></tr></table>			<table><tr><td></td><td></td><td></td><td></td><td></td><td></td><td></td><td></td></tr></table>									<table><tr><td></td><td></td><td></td><td></td><td></td><td></td><td></td><td></td></tr></table>								
	ZONE	EASTING	NORTHING		ZONE	EASTING	NORTHING																																				

VERBAL BOUNDARY DESCRIPTION AND JUSTIFICATION The Potosi Gym is located in Breton township at the above referenced UTM coordinates. This location recognizes the building and the parameter of the grounds upon which it rests.

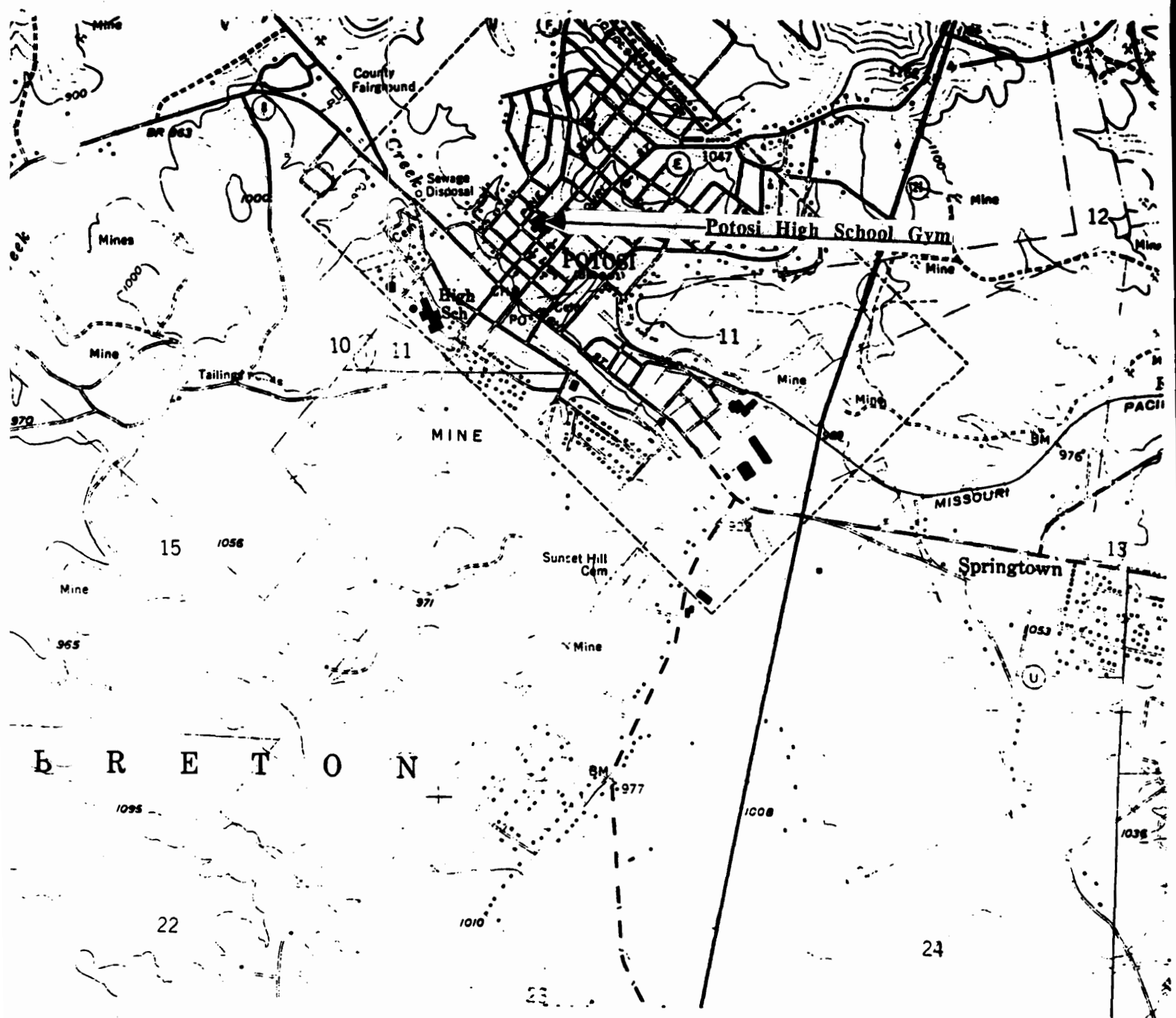
11. FORM PREPARED BY

NAME / TITLE Barbara S. Black - Assistant Historic Preservation Coordinator

ORGANIZATION Meramec Regional Planning Commission

ADDRESS 101 West Tenth Street, Rolla, Missouri 65401

DATE 6-30-86



THE POTOSI HIGH SCHOOL GYM
Potosi, Mo.

(Washington County Survey)

U. S. G. S. 7.5 Minute Topographic Map
Potosi Quadrangle
Scale: 1:24,000

UTM REFERENCES

Zone: 15

Easting: 694600

Northing: 4201240

WASHINGTON COUNTY SURVEY

REPORT NO. 148



THE POTOSI HIGH SCHOOL GYM

Breton Township

T37N. R2E. SUR1851.

Potosi, Mo.



WAAS001-121

MISSOURI OFFICE OF HISTORIC PRESERVATION / INVENTORY SURVEY FORM

1. NAME		The Simmons House	
HISTORIC		The James McDermott House	
AND / OR COMMON			
2. LOCATION		T37N. R2E. SUR1851	
STREET & NUMBER		201 State St.	
CITY, TOWN		Potoai	
		VICINITY OF Breton Township	
STATE Missouri		CODE 29	COUNTY Washington CODE 221
3. CLASSIFICATION			
CATEGORY	OWNERSHIP	STATUS	PRESENT USE
<input type="checkbox"/> district	<input type="checkbox"/> public	<input checked="" type="checkbox"/> occupied	<input type="checkbox"/> agriculture
<input checked="" type="checkbox"/> building(s)	<input checked="" type="checkbox"/> private	<input type="checkbox"/> unoccupied	<input type="checkbox"/> commercial
<input type="checkbox"/> structure	<input type="checkbox"/> both	<input type="checkbox"/> work in progress	<input type="checkbox"/> educational
<input type="checkbox"/> site	PUBLIC ACQUISITION	ACCESSIBLE	<input checked="" type="checkbox"/> private residence
<input type="checkbox"/> object	<input type="checkbox"/> in process	<input checked="" type="checkbox"/> yes: restricted	<input type="checkbox"/> religious
	<input type="checkbox"/> being considered	<input type="checkbox"/> yes: unrestricted	<input type="checkbox"/> scientific
	<input checked="" type="checkbox"/> N/A	<input type="checkbox"/> no	<input type="checkbox"/> industrial
			<input type="checkbox"/> military
			<input type="checkbox"/> other: _____
4. OWNER OF PROPERTY			
NAME		Russell Simmons	
STREET & NUMBER			
CITY, TOWN		VICINITY OF	STATE Missouri
Potosi		Breton Township	
5. LOCATION OF LEGAL DESCRIPTION			
Assessor's Office Phelps County Courthouse Rolla, Missouri 65401			
6. REPRESENTATION IN EXISTING SURVEYS			
TITLE (None)	Determined Eligible?	Yes	No
		Federal	State
		County	Local
7. DESCRIPTION			
CONDITION	CHECK ONE	CHECK ONE	
<input type="checkbox"/> excellent	<input type="checkbox"/> deteriorated	<input checked="" type="checkbox"/> original site	
<input checked="" type="checkbox"/> good	<input type="checkbox"/> ruins	<input type="checkbox"/> moved	date June 30, 1986
<input type="checkbox"/> fair	<input type="checkbox"/> unexposed		

DESCRIBE THE PRESENT AND ORIGINAL (IF KNOWN) PHYSICAL APPEARANCE

The Simmons house was originally built in 1873 by James McDermott. Several rooms have been added on since then and the exterior has been substantially altered. Major architectural changes were made in 1954: the front porch with lathed balusters was removed and replaced with the large plain columns of the present porch; modern clapboard replaced the original weatherboard; the side garage was added on at a later time. The Simmons house is an example of Vernacular architecture.

8. SIGNIFICANCE - Washington County Survey - Simmons/McDermott

PERIOD	AREAS OF SIGNIFICANCE - CHECK AND JUSTIFY BELOW			
<input type="checkbox"/> prehistoric	<input type="checkbox"/> archeology - prehistoric	<input type="checkbox"/> community planning	<input type="checkbox"/> landscape architecture	<input type="checkbox"/> religion
<input type="checkbox"/> 1400-1499	<input type="checkbox"/> archeology - historic	<input type="checkbox"/> conservation	<input type="checkbox"/> law	<input type="checkbox"/> science
<input type="checkbox"/> 1500-1599	<input type="checkbox"/> agriculture	<input type="checkbox"/> economics	<input type="checkbox"/> literature	<input type="checkbox"/> sculpture
<input type="checkbox"/> 1600-1699	<input type="checkbox"/> architecture	<input type="checkbox"/> education	<input type="checkbox"/> military	<input type="checkbox"/> social / humanitarian
<input type="checkbox"/> 1700-1799	<input type="checkbox"/> art	<input type="checkbox"/> engineering	<input type="checkbox"/> music	<input type="checkbox"/> theater
<input checked="" type="checkbox"/> 1800-1899	<input type="checkbox"/> commerce	<input type="checkbox"/> exploration / settlement	<input type="checkbox"/> philosophy	<input type="checkbox"/> transportation
<input type="checkbox"/> 1900-	<input type="checkbox"/> communications	<input type="checkbox"/> industry	<input type="checkbox"/> politics / government	<input checked="" type="checkbox"/> other (specify)
		<input type="checkbox"/> invention		

SPECIFIC DATES	Circa 1873	BUILDER / ARCHITECT	James McDermott
----------------	------------	---------------------	-----------------

STATEMENT OF SIGNIFICANCE (IN ONE PARAGRAPH)

History - This house is registered on the Mine Au Breton Historical Society's list of historic houses in Potosi.

9. MAJOR BIBLIOGRAPHICAL REFERENCES

Mr. Russell Simmons

10. GEOGRAPHICAL DATA

ACREAGE OF PROPERTY one lot size QUADRANGLE NAME Potosi Quad SCALE 1:24000
UTM REFERENCES

A	<table><tr><td>1</td><td>5</td></tr></table>	1	5	<table><tr><td>6</td><td>9</td><td>4</td><td>8</td><td>4</td><td>0</td></tr></table>	6	9	4	8	4	0	<table><tr><td>4</td><td>2</td><td>0</td><td>1</td><td>2</td><td>8</td><td>0</td></tr></table>	4	2	0	1	2	8	0	B	<table><tr><td></td><td></td><td></td><td></td><td></td><td></td><td></td><td></td><td></td><td></td></tr></table>											<table><tr><td></td><td></td><td></td><td></td><td></td><td></td><td></td><td></td><td></td><td></td></tr></table>											<table><tr><td></td><td></td><td></td><td></td><td></td><td></td><td></td><td></td><td></td><td></td></tr></table>																									
1	5																																																																		
6	9	4	8	4	0																																																														
4	2	0	1	2	8	0																																																													
	ZONE	EASTING	NORTHING		ZONE	EASTING	NORTHING																																																												
C	<table><tr><td></td><td></td><td></td><td></td><td></td><td></td><td></td><td></td><td></td><td></td></tr></table>											<table><tr><td></td><td></td><td></td><td></td><td></td><td></td><td></td><td></td><td></td><td></td></tr></table>											<table><tr><td></td><td></td><td></td><td></td><td></td><td></td><td></td><td></td><td></td><td></td></tr></table>											D	<table><tr><td></td><td></td><td></td><td></td><td></td><td></td><td></td><td></td><td></td><td></td></tr></table>											<table><tr><td></td><td></td><td></td><td></td><td></td><td></td><td></td><td></td><td></td><td></td></tr></table>											<table><tr><td></td><td></td><td></td><td></td><td></td><td></td><td></td><td></td><td></td><td></td></tr></table>										

VERBAL BOUNDARY DESCRIPTION AND JUSTIFICATION The Simmons house is located in Breton township at the above referenced UTM coordinates. This location recognizes the building and the parameter of the grounds upon which it rests.

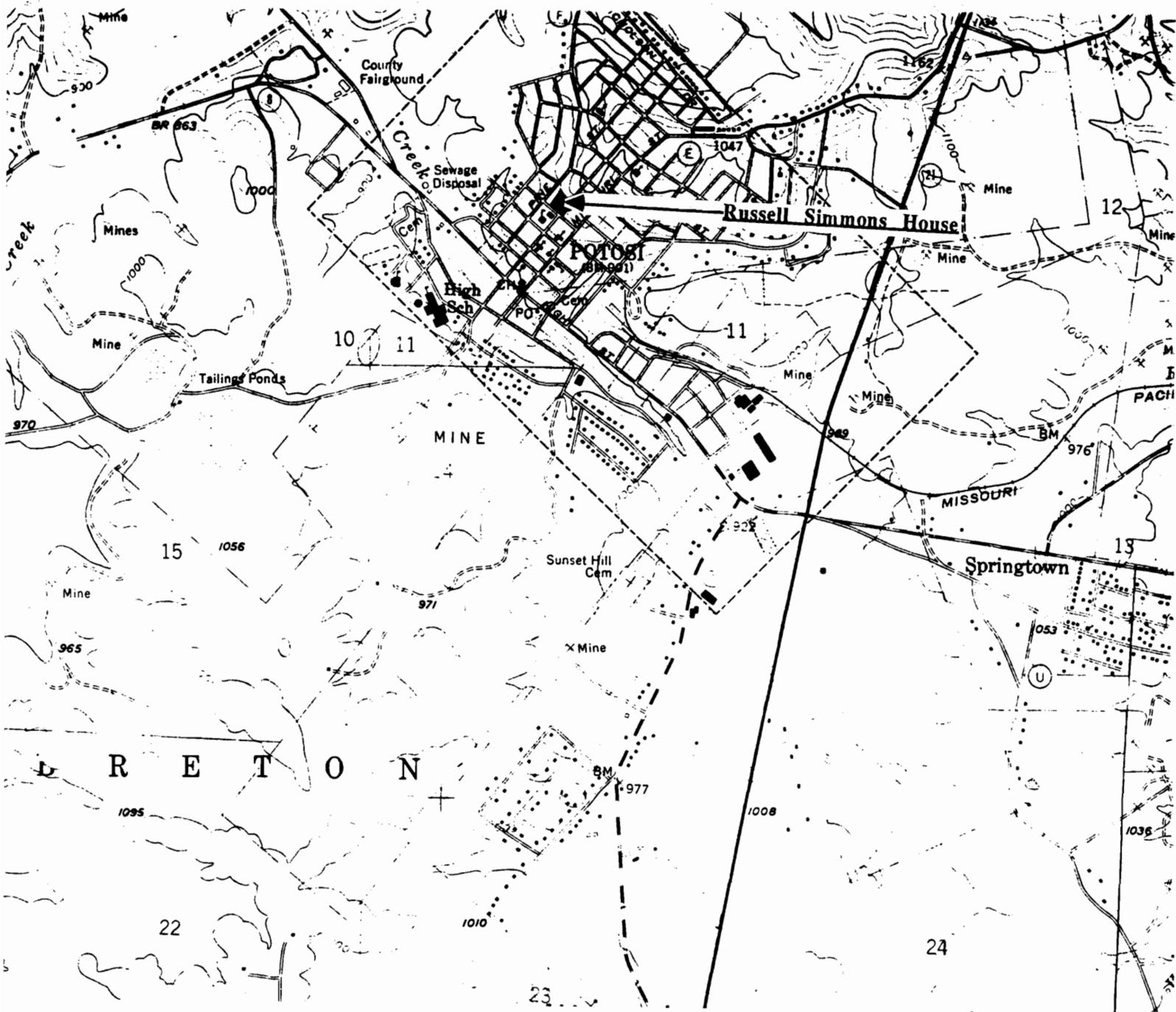
11. FORM PREPARED BY

NAME / TITLE Barbaara S. Black - Assistant Historic Preservation Coordinator

ORGANIZATION Meramec Regional Planning Commission

ADDRESS 101 West Tenth Street, Rolla, Missouri 65401

DATE 6-30-86



THE RUSSELL SIMMONS HOUSE
Potosi, Mo.

(Washington County Survey)

U. S. G. S. 7.5 Minute Topographic Map
Potosi Quadrangle
Scale: 1:24,000

UTM REFERENCES
Zone: 15
Easting: 694840
Northing: 4201280

WASHINGTON COUNTY SURVEY

REPORT NO. 139



THE RUSSELL SIMMONS HOUSE

Breton Township

T37N. R2E. SUR1851.

Potosi, Mo.



WAAS001-132

MISSOURI OFFICE OF HISTORIC PRESERVATION / INVENTORY SURVEY FORM

1. NAME **The Casey House**

HISTORIC

AND / OR COMMON

2. LOCATION **T37N. R3E. SUR1851**

STREET & NUMBER

CITY, TOWN **Potosi**

VICINITY OF **Breton Township**

STATE **Missouri**

CODE **29**

COUNTY **Washington**

CODE **221**

3. CLASSIFICATION

CATEGORY

☐ **district**

☒ **building(s)**

☐ **structure**

☐ **site**

☐ **object**

OWNERSHIP

☐ **public**

☒ **private**

☐ **both**

PUBLIC ACQUISITION

☐ **in process**

☐ **being considered**

☒ **N/A**

STATUS

☐ **occupied**

☒ **unoccupied**

☐ **work in progress**

ACCESSIBLE

☒ **yes: restricted**

☐ **yes: unrestricted**

☐ **no**

PRESENT USE

☐ **agriculture**

☐ **commercial**

☐ **educational**

☐ **entertainment**

☐ **government**

☐ **industrial**

☐ **military**

☐ **museum**

☐ **park**

☐ **private residence**

☐ **religious**

☐ **scientific**

☐ **transportation**

☐ **other: _____**

4. OWNER OF PROPERTY

NAME

STREET & NUMBER

CITY, TOWN

VICINITY OF

STATE **Missouri**

5. LOCATION OF LEGAL DESCRIPTION

Assessor's Office
Phelps County Courthouse
Rolla, Missouri 65401

6. REPRESENTATION IN EXISTING SURVEYS

TITLE **(None)**

Determined Eligible?

Yes

No

Federal

State

County

Local

7. DESCRIPTION

CONDITION

☐ **excellent**

☐ **good**

☐ **fair**

☐ **deteriorated**

☐ **ruins**

☐ **unexposed**

CHECK ONE

☒ **unaltered**

☐ **altered**

CHECK ONE

☐ **original site**

☒ **moved**

date **June 18, 1986**

DESCRIBE THE PRESENT AND ORIGINAL (IF KNOWN) PHYSICAL APPEARANCE

This building was moved from several blocks away on Main street. It is a two story building which is in a deteriorated condition. This building has gable rooflines and shingles on the roof. The most notable architectural feature of this building is the front porch with the semi hip roof and four wood columns. This building is an example of modified Greek Revival architecture.

8. SIGNIFICANCE - Washington County Survey - Casy

PERIOD	AREAS OF SIGNIFICANCE - CHECK AND JUSTIFY BELOW				
<input type="checkbox"/> prehistoric	<input type="checkbox"/> archeology - prehistoric	<input type="checkbox"/> community planning	<input type="checkbox"/> landscape architecture	<input type="checkbox"/> religion	
<input type="checkbox"/> 1400-1499	<input type="checkbox"/> archeology - historic	<input type="checkbox"/> conservation	<input type="checkbox"/> law	<input type="checkbox"/> science	
<input type="checkbox"/> 1500-1599	<input type="checkbox"/> agriculture	<input type="checkbox"/> economics	<input type="checkbox"/> literature	<input type="checkbox"/> sculpture	
<input type="checkbox"/> 1600-1699	<input checked="" type="checkbox"/> architecture	<input type="checkbox"/> education	<input type="checkbox"/> military	<input type="checkbox"/> social / humanitarian	
<input type="checkbox"/> 1700-1799	<input type="checkbox"/> art	<input type="checkbox"/> engineering	<input type="checkbox"/> music	<input type="checkbox"/> theater	
<input type="checkbox"/> 1800-1899	<input type="checkbox"/> commerce	<input type="checkbox"/> exploration / settlement	<input type="checkbox"/> philosophy	<input type="checkbox"/> transportation	
<input checked="" type="checkbox"/> 1900-	<input type="checkbox"/> communications	<input type="checkbox"/> industry	<input type="checkbox"/> politics / government	<input type="checkbox"/> other (specify)	
		<input type="checkbox"/> invention			

SPECIFIC DATES	Circa 1920	BUILDER / ARCHITECT	Unknown
----------------	------------	---------------------	---------

STATEMENT OF SIGNIFICANCE (IN ONE PARAGRAPH)

Architecture - This building is an example of Greek Revival architecture.

9. MAJOR BIBLIOGRAPHICAL REFERENCES

Marvin Wright
Potosi

10. GEOGRAPHICAL DATA

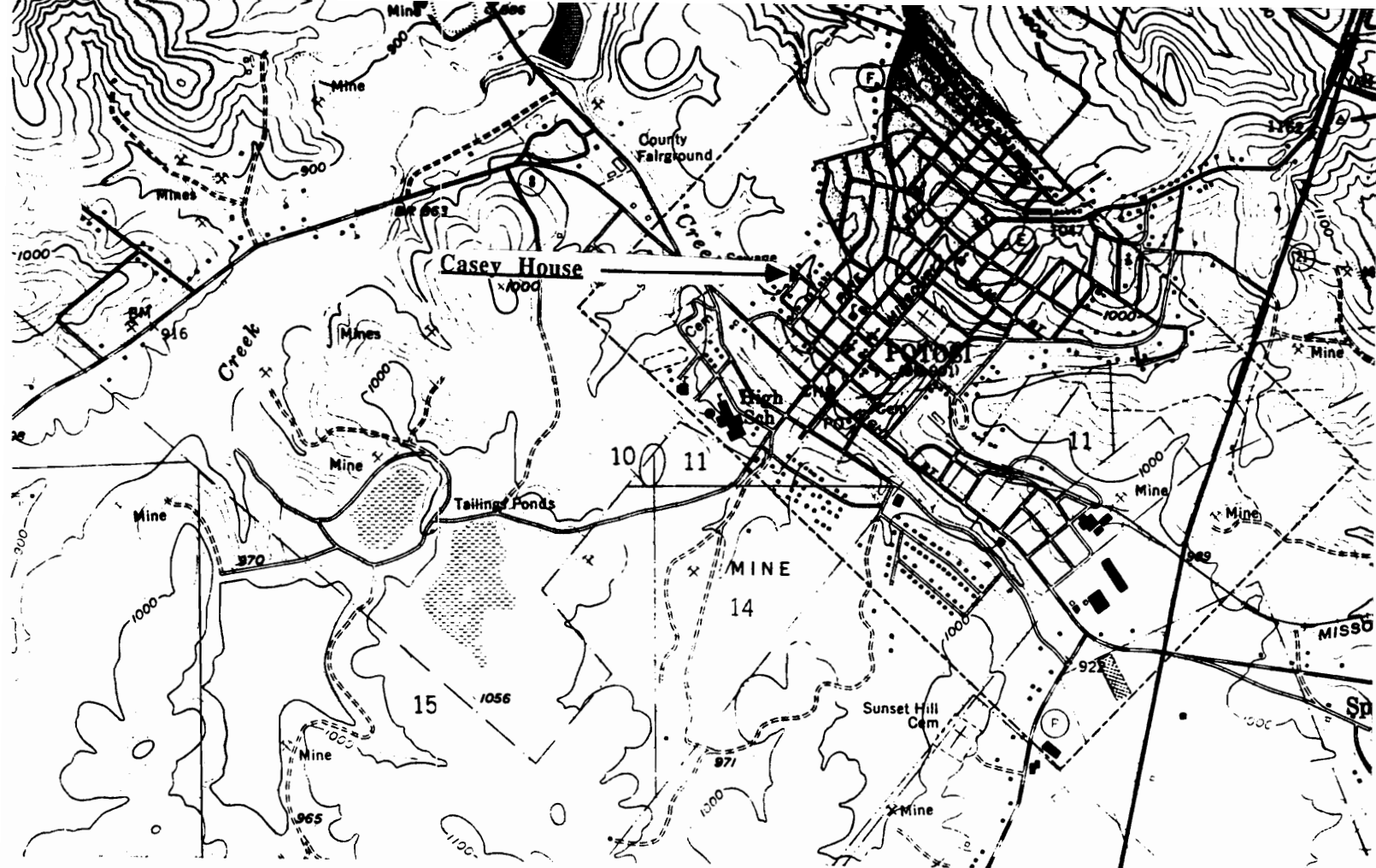
ACREAGE OF PROPERTY one lot size QUADRANGLE NAME Potosi Quad SCALE 1:24000
UTM REFERENCES

A	<table><tr><td>1</td><td>5</td></tr></table>	1	5	<table><tr><td>6</td><td>9</td><td>4</td><td>1</td><td>4</td><td>0</td></tr></table>	6	9	4	1	4	0	<table><tr><td>4</td><td>2</td><td>0</td><td>1</td><td>4</td><td>0</td><td>0</td></tr></table>	4	2	0	1	4	0	0	B	<table><tr><td></td><td></td><td></td><td></td><td></td><td></td><td></td><td></td><td></td><td></td></tr></table>											<table><tr><td></td><td></td><td></td><td></td><td></td><td></td><td></td><td></td><td></td><td></td></tr></table>											<table><tr><td></td><td></td><td></td><td></td><td></td><td></td><td></td><td></td><td></td><td></td></tr></table>														
1	5																																																							
6	9	4	1	4	0																																																			
4	2	0	1	4	0	0																																																		
	ZONE	EASTING	NORTHING		ZONE	EASTING	NORTHING																																																	
C	<table><tr><td></td><td></td><td></td><td></td><td></td><td></td><td></td><td></td><td></td><td></td></tr></table>											<table><tr><td></td><td></td><td></td><td></td><td></td><td></td><td></td><td></td><td></td><td></td></tr></table>											D	<table><tr><td></td><td></td><td></td><td></td><td></td><td></td><td></td><td></td><td></td><td></td></tr></table>											<table><tr><td></td><td></td><td></td><td></td><td></td><td></td><td></td><td></td><td></td><td></td></tr></table>											<table><tr><td></td><td></td><td></td><td></td><td></td><td></td><td></td><td></td><td></td><td></td></tr></table>										

VERBAL BOUNDARY DESCRIPTION AND JUSTIFICATION The Casey house is located in Breton township at the above referenced UTM coordinates. This location recognizes the building and the parameter of the grounds upon which it rests.

11. FORM PREPARED BY

NAME / TITLE	Barbara S. Black - Assistant Historic Preservation Coordinator
ORGANIZATION	Meramec Regional Planning Commission
ADDRESS	101 West Tenth Street, Rolla, Missouri 65401
DATE	1986



**THE CASEY HOUSE
Potosi, Mo.**

(Washington County Survey)

**U. S. G. S. 7.5 Minute Topographic Map
Potosi Quadrangle
Scale: 1:24,000**

UTM REFERENCES

Zone: 15

Easting: 694140

Northing: 4201400

WASHINGTON COUNTY SURVEY

REPORT NO. 147



THE CASEY HOUSE

Breton Township

T37N. R2E. SUR1851.

Potosi, Mo.



WAAS001-133

MISSOURI OFFICE OF HISTORIC PRESERVATION / INVENTORY SURVEY FORM

1. NAME		Durham Hall Mansion					
HISTORIC							
AND / OR COMMON							
2. LOCATION		T37N. R2E. SUR1851.					
STREET & NUMBER							
CITY, TOWN		VICINITY OF Breton Township					
Potosi							
STATE Missouri		CODE 29	COUNTY Washington CODE 221				
3. CLASSIFICATION							
CATEGORY	OWNERSHIP	STATUS	PRESENT USE				
<input type="checkbox"/> district	<input type="checkbox"/> public	<input checked="" type="checkbox"/> occupied	<input type="checkbox"/> agriculture <input type="checkbox"/> museum				
<input checked="" type="checkbox"/> building(s)	<input checked="" type="checkbox"/> private	<input type="checkbox"/> unoccupied	<input type="checkbox"/> commercial <input type="checkbox"/> park				
<input type="checkbox"/> structure	<input type="checkbox"/> both	<input type="checkbox"/> work in progress	<input type="checkbox"/> educational <input type="checkbox"/> private residence				
<input type="checkbox"/> site	PUBLIC ACQUISITION	ACCESSIBLE	<input type="checkbox"/> entertainment <input type="checkbox"/> religious				
<input type="checkbox"/> object	<input type="checkbox"/> in process	<input checked="" type="checkbox"/> yes: restricted	<input type="checkbox"/> government <input type="checkbox"/> scientific				
	<input type="checkbox"/> being considered	<input type="checkbox"/> yes: unrestricted	<input type="checkbox"/> industrial <input type="checkbox"/> transportation				
	<input checked="" type="checkbox"/> N/A	<input type="checkbox"/> no	<input type="checkbox"/> military <input type="checkbox"/> other: _____				
4. OWNER OF PROPERTY							
NAME		Casey Family					
STREET & NUMBER							
CITY, TOWN		VICINITY OF Breton Township	STATE Missouri				
5. LOCATION OF LEGAL DESCRIPTION							
Assessor's Office Phelps County Courthouse Rolla, Missouri 65401							
6. REPRESENTATION IN EXISTING SURVEYS							
TITLE (None)	Determined Eligible?	Yes	No	Federal	State	County	Local
7. DESCRIPTION							
CONDITION		CHECK ONE	CHECK ONE				
<input type="checkbox"/> excellent	<input type="checkbox"/> deteriorated	<input type="checkbox"/> unaltered	<input checked="" type="checkbox"/> original site				
<input type="checkbox"/> good	<input checked="" type="checkbox"/> ruins	<input checked="" type="checkbox"/> altered	<input type="checkbox"/> moved	date June 30, 1986			
<input type="checkbox"/> fair	<input type="checkbox"/> unexposed						

DESCRIBE THE PRESENT AND ORIGINAL (IF KNOWN) PHYSICAL APPEARANCE

This is the foundation of Durham Hall which was built by Moses Austin; the mansion was named for Austin's home town in Durham, Connecticut. The house was built in 1814 and was built in the Greek Revival style of architecture. This building burned in 1871 and (as is obvious) only the foundation remains.

8. SIGNIFICANCE - Washington County Survey - Durham Hall Manssion

PERIOD	AREAS OF SIGNIFICANCE - CHECK AND JUSTIFY BELOW			
<input type="checkbox"/> prehistoric	<input type="checkbox"/> archeology - prehistoric	<input checked="" type="checkbox"/> community planning	<input type="checkbox"/> landscape architecture	<input type="checkbox"/> religion
<input type="checkbox"/> 1400-1499	<input type="checkbox"/> archeology - historic	<input type="checkbox"/> conservation	<input type="checkbox"/> law	<input type="checkbox"/> science
<input type="checkbox"/> 1500-1599	<input type="checkbox"/> agriculture	<input type="checkbox"/> economics	<input type="checkbox"/> literature	<input type="checkbox"/> sculpture
<input type="checkbox"/> 1600-1699	<input type="checkbox"/> architecture	<input type="checkbox"/> education	<input type="checkbox"/> military	<input type="checkbox"/> social / humanitarian
<input type="checkbox"/> 1700-1799	<input type="checkbox"/> art	<input type="checkbox"/> engineering	<input type="checkbox"/> music	<input type="checkbox"/> theater
<input checked="" type="checkbox"/> 1800-1899	<input type="checkbox"/> commerce	<input type="checkbox"/> exploration / settlement	<input type="checkbox"/> philosophy	<input type="checkbox"/> transportation
<input type="checkbox"/> 1900-	<input type="checkbox"/> communications	<input type="checkbox"/> industry	<input type="checkbox"/> politics / government	<input checked="" type="checkbox"/> other (specify)
		<input type="checkbox"/> invention		

SPECIFIC DATES	1814	BUILDER / ARCHITECT	Moses Austin
----------------	------	---------------------	--------------

STATEMENT OF SIGNIFICANCE (IN ONE PARAGRAPH)

History/Community - Moses Austin built several structures in the Potosi area and was an important Historical figure in the history of the state of Texas.

9. MAJOR BIBLIOGRAPHICAL REFERENCES

Plaque from the Mine Au Breton Historical Society

10. GEOGRAPHICAL DATA

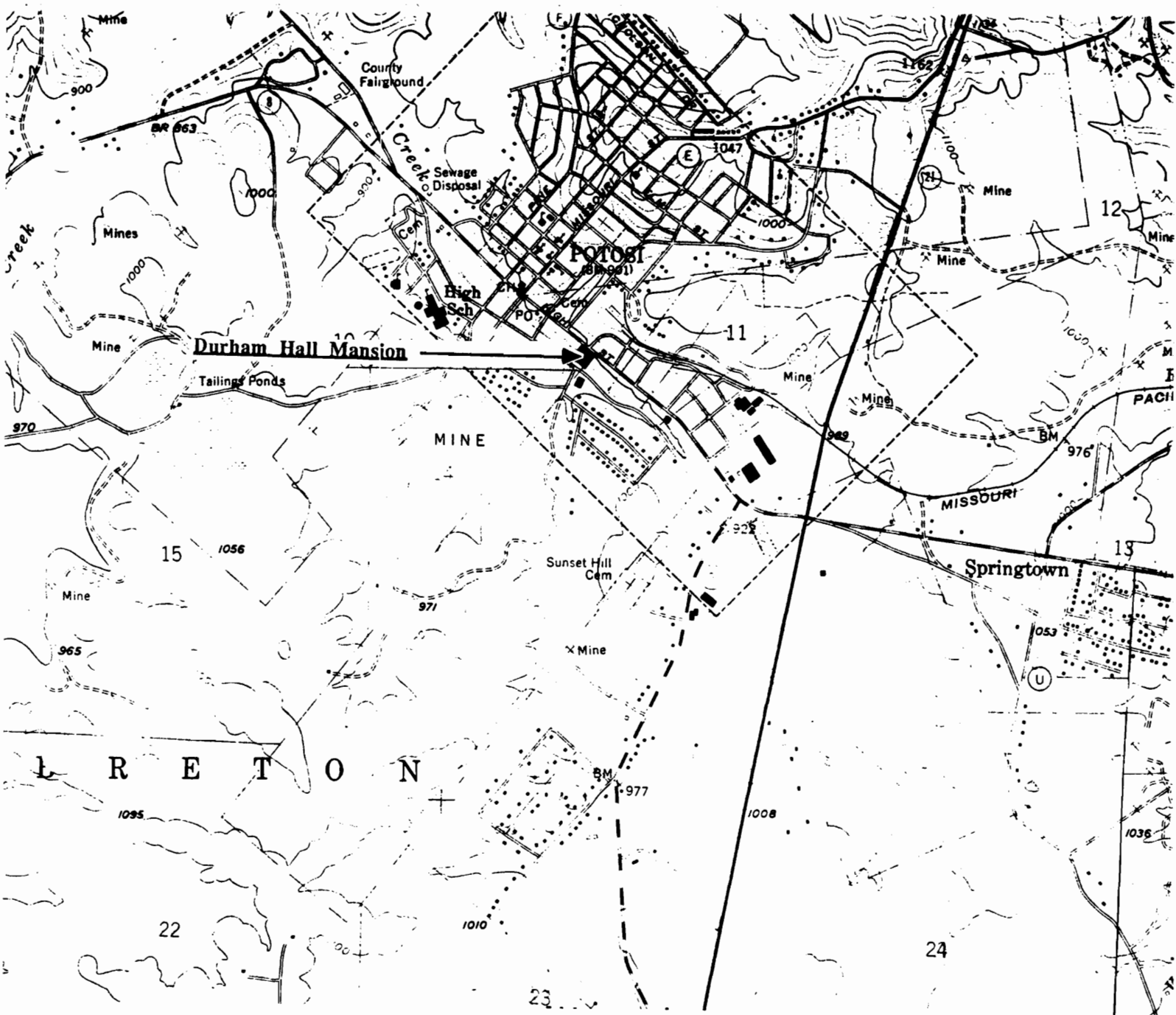
ACREAGE OF PROPERTY one lot size QUADRANGLE NAME Potosi Quad SCALE 1:24000
UTM REFERENCES

A	<input type="text" value="1"/> <input type="text" value="5"/>	<input type="text" value="6"/> <input type="text" value="9"/> <input type="text" value="4"/> <input type="text" value="4"/> <input type="text" value="0"/> <input type="text" value="0"/>	<input type="text" value="4"/> <input type="text" value="2"/> <input type="text" value="0"/> <input type="text" value="0"/> <input type="text" value="9"/> <input type="text" value="2"/> <input type="text" value="0"/>	B	<input type="text"/>	<input type="text"/>	<input type="text"/>	<input type="text"/>	<input type="text"/>	<input type="text"/>	<input type="text"/>
	ZONE	EASTING	NORTHING		ZONE	EASTING	NORTHING				
C	<input type="text"/>	<input type="text"/>	<input type="text"/>	<input type="text"/>	D	<input type="text"/>	<input type="text"/>	<input type="text"/>	<input type="text"/>	<input type="text"/>	<input type="text"/>

VERBAL BOUNDARY DESCRIPTION AND JUSTIFICATION **Durham Hall Mansion (foundation) is located in Breton township at the above referenced UTM coordinates. This location recognizes the building and the parameter of the grounds upon which it rests.**

11. FORM PREPARED BY

NAME / TITLE	Barbara S. Black - Assistant Historic Preservation Coordinator
ORGANIZATION	Meramec Regional Planning Commission
ADDRESS	101 West Tenth Street, Rolla, Missouri 65401
DATE	6-30-86



DURHAM HALL MANSION
Potosi, Mo.

(Washington County Survey)

U. S. G. S. 7.5 Minute Topographic Map
Potosi Quadrangle
Scale: 1:24,000

UTM REFERENCES
Zone: 15
Easting: 694400
Northing: 4200920

WASHINGTON COUNTY SURVEY

REPORT NO. 128



DURHAM HALL MANSION

Breton Township

T37N. R2E. SUR1851.

Potosi, Mo.



WAAS001-134

MISSOURI OFFICE OF HISTORIC PRESERVATION / INVENTORY SURVEY FORM

1. NAME The 'New' Presbyterian Church

HISTORIC

AND / OR COMMON

2. LOCATION T37N. R2E. SUR1851.

STREET & NUMBER

CITY, TOWN Potosi

VICINITY OF Breton Township

STATE Missouri

CODE 29

COUNTY Washington

CODE 221

3. CLASSIFICATION

CATEGORY

OWNERSHIP

STATUS

PRESENT USE

__ district

__ public

__ occupied

__ agriculture

__ museum

☒ building(s)

__ private

__ unoccupied

__ commercial

__ park

__ structure

☒ both

__ work in progress

__ educational

__ private residence

__ site

PUBLIC ACQUISITION

ACCESSIBLE

__ entertainment

☒ religious

__ object

__ in process

☒ yes: restricted

__ government

__ scientific

__ being considered

__ yes: unrestricted

__ industrial

__ transportation

☒ N/A

__ no

__ military

__ other: _____

4. OWNER OF PROPERTY

NAME Presbyterian Church Community

STREET & NUMBER

CITY, TOWN

VICINITY OF Breton Township

STATE Missouri

5. LOCATION OF LEGAL DESCRIPTION

Assessor's Office
Phelps County Courthouse
Rolla, Missouri 65401

6. REPRESENTATION IN EXISTING SURVEYS

TITLE (None)

Determined Eligible?

Yes

No

Federal

State

County

Local

7. DESCRIPTION

CONDITION

CHECK ONE

CHECK ONE

__ excellent

__ deteriorated

☒ unaltered

☒ original site

☒ good

__ ruins

__ altered

__ moved date June, 1986

__ fair

__ unexposed

DESCRIBE THE PRESENT AND ORIGINAL (IF KNOWN) PHYSICAL APPEARANCE

The Presbyterian Church is a large and imposing building constructed of granite; it is a beautiful example of Romanesque Revival architecture. It has arched window and door openings, an asymmetrical roofline, and (its most notable feature) a large square tower with battlemented parapets. The roof is covered with tile shingles.

8. SIGNIFICANCE - Washington County Survey - The 'New' Presbyterian Church

PERIOD	AREAS OF SIGNIFICANCE - CHECK AND JUSTIFY BELOW			
<input type="checkbox"/> prehistoric	<input type="checkbox"/> archeology - prehistoric	<input checked="" type="checkbox"/> community planning	<input type="checkbox"/> landscape architecture	<input checked="" type="checkbox"/> religion
<input type="checkbox"/> 1400-1499	<input type="checkbox"/> archeology - historic	<input type="checkbox"/> conservation	<input type="checkbox"/> law	<input type="checkbox"/> science
<input type="checkbox"/> 1500-1599	<input type="checkbox"/> agriculture	<input type="checkbox"/> economics	<input type="checkbox"/> literature	<input type="checkbox"/> sculpture
<input type="checkbox"/> 1600-1699	<input checked="" type="checkbox"/> architecture	<input type="checkbox"/> education	<input type="checkbox"/> military	<input type="checkbox"/> social / humanitarian
<input type="checkbox"/> 1700-1799	<input type="checkbox"/> art	<input type="checkbox"/> engineering	<input type="checkbox"/> music	<input type="checkbox"/> theater
<input type="checkbox"/> 1800-1899	<input type="checkbox"/> commerce	<input type="checkbox"/> exploration / settlement	<input type="checkbox"/> philosophy	<input type="checkbox"/> transportation
<input checked="" type="checkbox"/> 1900-	<input type="checkbox"/> communications	<input type="checkbox"/> industry	<input type="checkbox"/> politics / government	<input type="checkbox"/> other (specify)
		<input type="checkbox"/> invention		

SPECIFIC DATES	Circa 1907	BUILDER / ARCHITECT	John Anderson Lankford
----------------	------------	---------------------	------------------------

STATEMENT OF SIGNIFICANCE (IN ONE PARAGRAPH)

Community/Religion/Architecture - John Anderson Lankford was a nationally known architect who graduated from the Tuskegee University of Aabama in 1897; his parents had once been slaves and had sat in the slave gallery of the old Presbyterian Church.

9. MAJOR BIBLIOGRAPHICAL REFERENCES

History of the Presbyterian Church by Bob Lacy of the Meramec Regional Planning Commission

10. GEOGRAPHICAL DATA

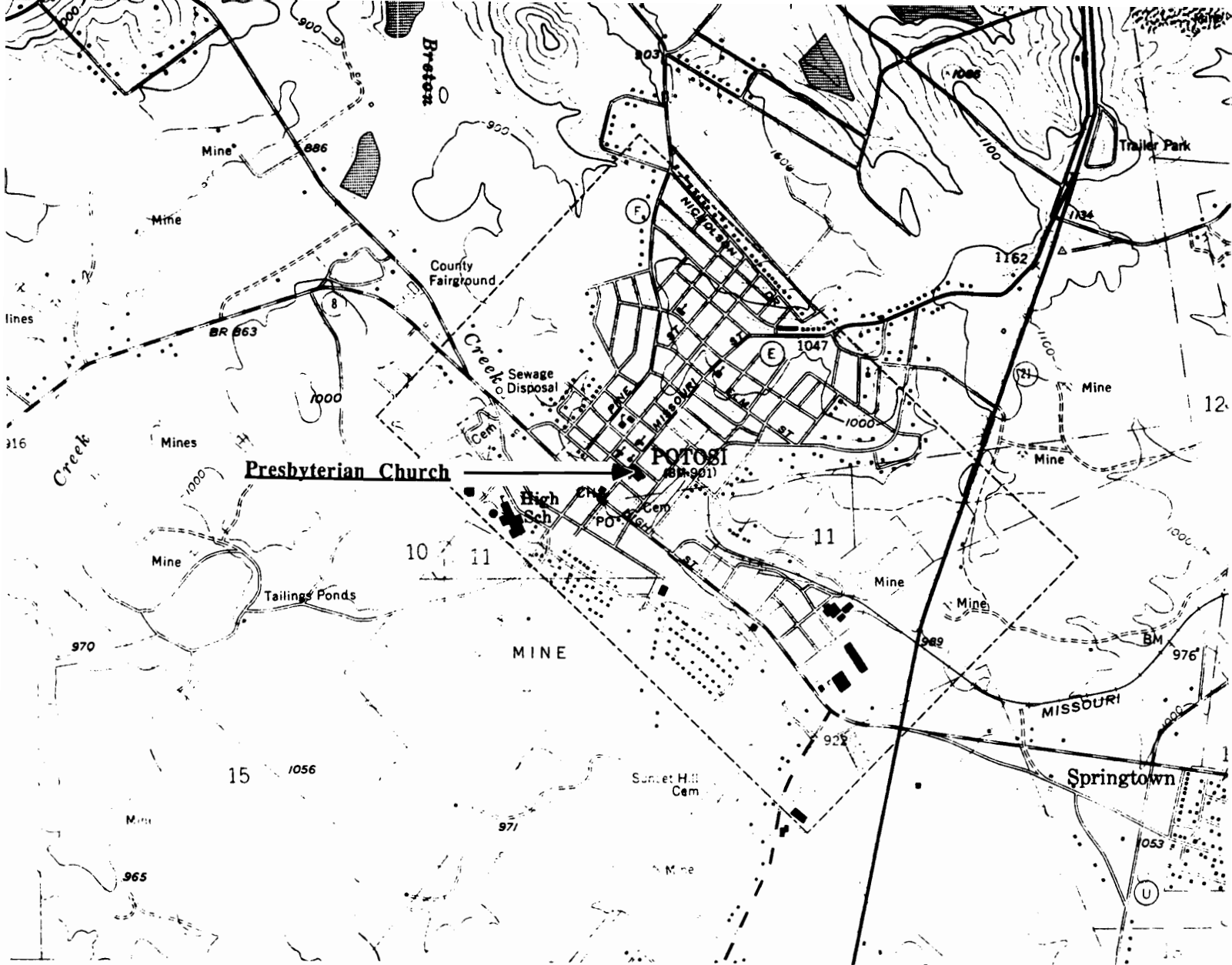
ACREAGE OF PROPERTY one lot size QUADRANGLE NAME Potosi Quad SCALE 1:24000
UTM REFERENCES

A	<u>1</u> <u>5</u>	<u>6</u> <u>9</u> <u>4</u> <u>4</u> <u>4</u> <u>0</u>	<u>4</u> <u>2</u> <u>0</u> <u>1</u> <u>0</u> <u>0</u> <u>0</u>	B	<u> </u> <u> </u>	<u> </u> <u> </u> <u> </u> <u> </u> <u> </u> <u> </u>	<u> </u> <u> </u> <u> </u> <u> </u> <u> </u> <u> </u>
	ZONE	EASTING	NORTHING		ZONE	EASTING	NORTHING
C	<u> </u> <u> </u>	<u> </u> <u> </u> <u> </u> <u> </u> <u> </u> <u> </u>	<u> </u> <u> </u> <u> </u> <u> </u> <u> </u> <u> </u>	D	<u> </u> <u> </u>	<u> </u> <u> </u> <u> </u> <u> </u> <u> </u> <u> </u>	<u> </u> <u> </u> <u> </u> <u> </u> <u> </u> <u> </u>

VERBAL BOUNDARY DESCRIPTION AND JUSTIFICATION The Presbyterian Church is located in Breton township at the above referenced UTM coordinates. This location recognizes the building and the parameter of the grounds upon which it rests.

11. FORM PREPARED BY

NAME / TITLE	Barbara S. Black - Assistant Historic Preservation Coordinator	
ORGANIZATION	Meramec Regional Planning Commission	
ADDRESS	101 West Tenth Street, Rolla, Missouri 65401	DATE 6/86



**THE PRESBYTERIAN CHURCH
Potosi, Mo.**

(Washington County Survey)

**U. S. G. S. 7.5 Minute Topographic Map
Potosi Quadrangle
Scale: 1:24,000**

UTM REFERENCES

Zone: 15

Easting: 694440

Northing: 4201000

WASHINGTON COUNTY SURVEY

REPORT NO. 144



THE PRESBYTERIAN CHURCH

Breton Township

T37N. R2E. SUR1851.

Potosi, Mo.



WAAS001-135

MISSOURI OFFICE OF HISTORIC PRESERVATION / INVENTORY SURVEY FORM

1. NAME		The Tomb of Moses Austin					
HISTORIC							
AND / OR COMMON							
2. LOCATION		T37N. R2E. SUR1851.					
STREET & NUMBER							
CITY, TOWN		Potosi		VICINITY OF Breton Township			
STATE Missouri		CODE 29	COUNTY Washington	CODE 221			
3. CLASSIFICATION							
CATEGORY	OWNERSHIP	STATUS	PRESENT USE				
<input type="checkbox"/> district	<input type="checkbox"/> public	<input type="checkbox"/> occupied	<input type="checkbox"/> agriculture	<input type="checkbox"/> museum			
<input type="checkbox"/> building(s)	<input type="checkbox"/> private	<input type="checkbox"/> unoccupied	<input type="checkbox"/> commercial	<input type="checkbox"/> park			
<input type="checkbox"/> structure	<input type="checkbox"/> both	<input type="checkbox"/> work in progress	<input type="checkbox"/> educational	<input type="checkbox"/> private residence			
<input checked="" type="checkbox"/> site	PUBLIC ACQUISITION	ACCESSIBLE	<input type="checkbox"/> entertainment	<input type="checkbox"/> religious			
<input type="checkbox"/> object	<input type="checkbox"/> in process	<input type="checkbox"/> yes: restricted	<input type="checkbox"/> government	<input type="checkbox"/> scientific			
	<input type="checkbox"/> being considered	<input type="checkbox"/> yes: unrestricted	<input type="checkbox"/> industrial	<input type="checkbox"/> transportation			
	<input checked="" type="checkbox"/> N/A	<input type="checkbox"/> no	<input type="checkbox"/> military	<input type="checkbox"/> other: _____			
4. OWNER OF PROPERTY							
NAME							
STREET & NUMBER							
CITY, TOWN		VICINITY OF		STATE Missouri			
5. LOCATION OF LEGAL DESCRIPTION							
Assessor's Office Phelps County Courthouse Rolla, Missouri 65401							
6. REPRESENTATION IN EXISTING SURVEYS							
TITLE (None)	Determined Eligible?	Yes	No	Federal	State	County	Local
7. DESCRIPTION							
CONDITION		CHECK ONE	CHECK ONE				
<input type="checkbox"/> excellent	<input type="checkbox"/> deteriorated	<input type="checkbox"/> unaltered	<input type="checkbox"/> original site				
<input checked="" type="checkbox"/> good	<input type="checkbox"/> ruins	<input type="checkbox"/> altered	<input type="checkbox"/> moved	date June, 1986			
<input type="checkbox"/> fair	<input type="checkbox"/> unexposed						

DESCRIBE THE PRESENT AND ORIGINAL (IF KNOWN) PHYSICAL APPEARANCE

This is the tomb of Moses Austin who died in 1821; the present tomb was built over the grave site in 1890. In 1938, an attempt to steal Austin's corpse (with the intention of returning it to Texas) was intercepted. An undertaker and his hearse were sent here to retrieve the body; the undertaker was in the process of chipping away at the stone when he was discovered and was "sent packing" from whence he came. A public apology from the secretary of state of Texas to the town of Potosi was issued several weeks later.

8. SIGNIFICANCE - Washington County Survey - Moses Austin

PERIOD	AREAS OF SIGNIFICANCE - CHECK AND JUSTIFY BELOW			
<input type="checkbox"/> prehistoric	<input type="checkbox"/> archeology - prehistoric	<input checked="" type="checkbox"/> community planning	<input type="checkbox"/> landscape architecture	<input type="checkbox"/> religion
<input type="checkbox"/> 1400-1499	<input type="checkbox"/> archeology - historic	<input type="checkbox"/> conservation	<input type="checkbox"/> law	<input type="checkbox"/> science
<input type="checkbox"/> 1500-1599	<input type="checkbox"/> agriculture	<input type="checkbox"/> economics	<input type="checkbox"/> literature	<input type="checkbox"/> sculpture
<input type="checkbox"/> 1600-1699	<input type="checkbox"/> architecture	<input type="checkbox"/> education	<input type="checkbox"/> military	<input type="checkbox"/> social / humanitarian
<input type="checkbox"/> 1700-1799	<input type="checkbox"/> art	<input type="checkbox"/> engineering	<input type="checkbox"/> music	<input type="checkbox"/> theater
<input checked="" type="checkbox"/> 1800-1899	<input type="checkbox"/> commerce	<input type="checkbox"/> exploration / settlement	<input type="checkbox"/> philosophy	<input type="checkbox"/> transportation
<input type="checkbox"/> 1900-	<input type="checkbox"/> communications	<input type="checkbox"/> industry	<input type="checkbox"/> politics / government	<input type="checkbox"/> other (specify)
		<input type="checkbox"/> invention		

SPECIFIC DATES 1821 BUILDER / ARCHITECT

STATEMENT OF SIGNIFICANCE (IN ONE PARAGRAPH)

History/Community - Moses Austin settled the town of Potosi and was instrumental in colonizing the state of Texas.

9. MAJOR BIBLIOGRAPHICAL REFERENCES

paper on a "Walking Tour of Potosi, Mo."

10. GEOGRAPHICAL DATA

ACREAGE OF PROPERTY one lot size QUADRANGLE NAME Potosi Quad SCALE 1:24000
UTM REFERENCES

A	<u>1</u> <u>5</u>	<u>6</u> <u>9</u> <u>3</u> <u>3</u> <u>6</u> <u>0</u>	<u>4</u> <u>2</u> <u>0</u> <u>4</u> <u>8</u> <u>8</u> <u>0</u>	B	<u> </u> <u> </u>	<u> </u> <u> </u> <u> </u> <u> </u> <u> </u> <u> </u>	<u> </u> <u> </u> <u> </u> <u> </u> <u> </u> <u> </u>
	ZONE	EASTING	NORTHING		ZONE	EASTING	NORTHING
C	<u> </u> <u> </u>	<u> </u> <u> </u> <u> </u> <u> </u> <u> </u> <u> </u>	<u> </u> <u> </u> <u> </u> <u> </u> <u> </u> <u> </u>	D	<u> </u> <u> </u>	<u> </u> <u> </u> <u> </u> <u> </u> <u> </u> <u> </u>	<u> </u> <u> </u> <u> </u> <u> </u> <u> </u> <u> </u>

VERBAL BOUNDARY DESCRIPTION AND JUSTIFICATION The tomb of Moses Austin is located in Breton township at the above referenced UTM coordinates. This location recognizes the site and the parameter of the grounds in which it rests.

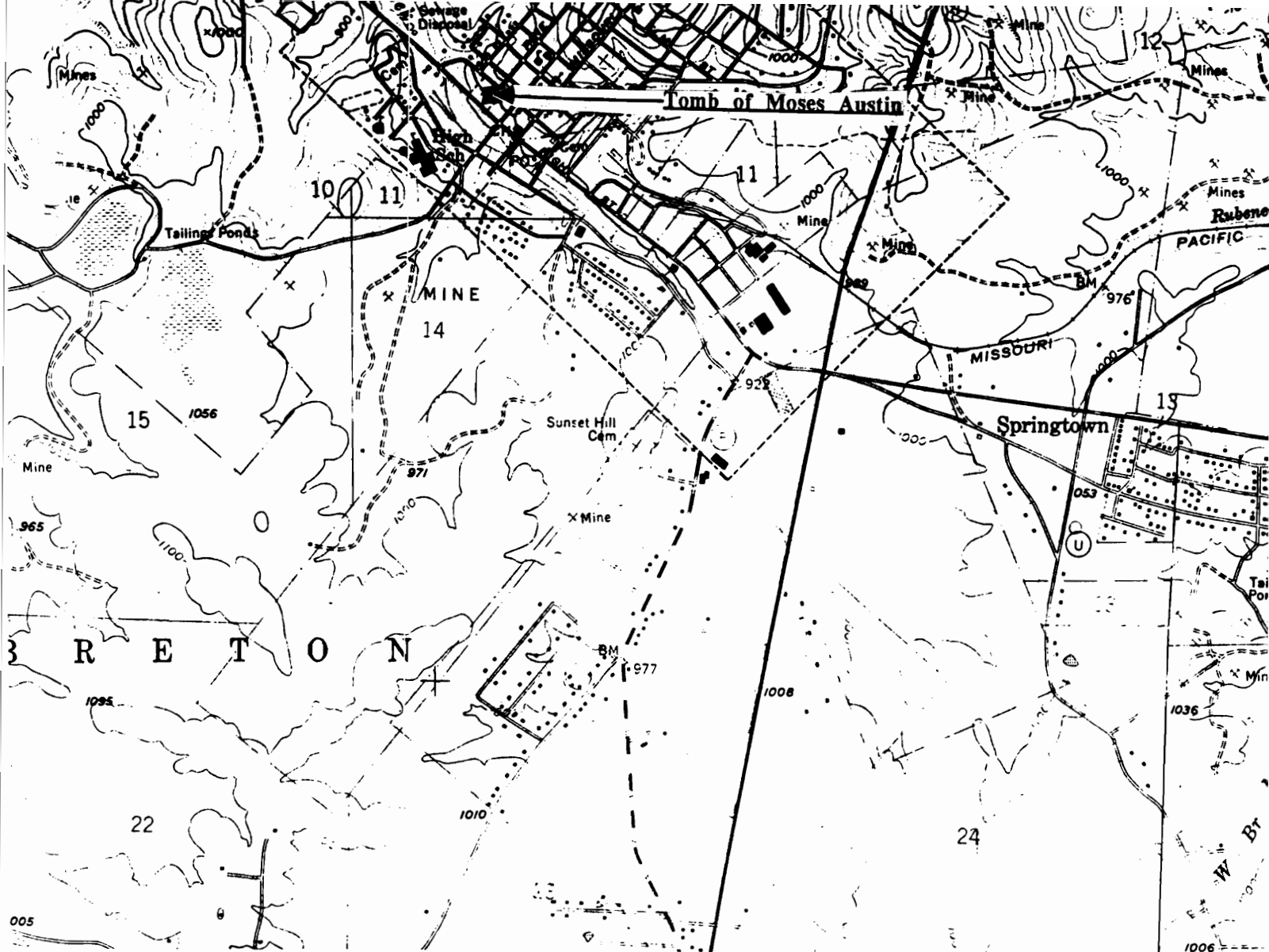
11. FORM PREPARED BY

NAME / TITLE Barbara S. Black - Assistant Historic Preservation Coordinator

ORGANIZATION Meramec Regional Planning Commission

ADDRESS 101 West Tenth Street, Rolla, Missouri 65401

DATE June, 1986



THE TOMB OF MOSES AUSTIN
Potosi, Mo.

(Washington County Survey)

U. S. G. S. 7.5 Minute Topographic Map
Potosi Quadrangle
Scale: 1:24,000

UTM REFERENCES
Zone: 15
Easting: 693360
Northing: 4204880

WASHINGTON COUNTY SURVEY

REPORT NO. 160



THE TOMB OF MOSES AUSTIN

Breton Township

T37N. R2E. SUR1851.

Potosi, Mo.



W AAS001 - 136

MISSOURI OFFICE OF HISTORIC PRESERVATION / INVENTORY SURVEY FORM

1. NAME Emmaus Missionary Baptist Church

HISTORIC

AND / OR COMMON Indian Creek Baptist Church

2. LOCATION

STREET & NUMBER Emmaus Rd.

CITY, TOWN Courtois

VICINITY OF Courtois Township

STATE Missouri

CODE 29

COUNTY Washington

CODE 221

3. CLASSIFICATION

CATEGORY

OWNERSHIP

STATUS

PRESENT USE

district

public

occupied

agriculture

museum

☒ building(s)

☒ private

☒ unoccupied

commercial

park

structure

both

work in progress

educational

private residence

site

PUBLIC ACQUISITION

ACCESSIBLE

entertainment

☒ religious

object

in process

☒ yes: restricted

government

scientific

being considered

yes: unrestricted

industrial

transportation

☒ N/A

no

military

other: _____

4. OWNER OF PROPERTY

NAME

STREET & NUMBER

CITY, TOWN

VICINITY OF

STATE Missouri

5. LOCATION OF LEGAL DESCRIPTION

Assessor's Office
Phelps County Courthouse
Rolla, Missouri 65401

6. REPRESENTATION IN EXISTING SURVEYS

TITLE (None)

Determined Eligible?

Yes

No

Federal

State

County

Local

7. DESCRIPTION

CONDITION

CHECK ONE

CHECK ONE

excellent

deteriorated

☒ unaltered

☒ original site

good

ruins

altered

moved

date April 30, 1986

☒ fair

unexposed

DESCRIBE THE PRESENT AND ORIGINAL (IF KNOWN) PHYSICAL APPEARANCE

The Emmaus Church was organized in 1861 but the actual construction date of the present building is probably later. Construction features of the building include a cement foundation, weatherboard siding, and a tin roof. This Church has an imposing, steeply pitched gable roofline and an awning covering the front paired wooden doors. The Emmaus Church (also known as the Indian Creek Baptist Church) is an example of Utilitarian Church architecture.

8. SIGNIFICANCE - Washington County Survey - Emmaus Church

PERIOD	AREAS OF SIGNIFICANCE - CHECK AND JUSTIFY BELOW				
<input type="checkbox"/> prehistoric	<input type="checkbox"/> archeology - prehistoric	<input type="checkbox"/> community planning	<input type="checkbox"/> landscape architecture	<input checked="" type="checkbox"/> religion	
<input type="checkbox"/> 1400-1499	<input type="checkbox"/> archeology - historic	<input type="checkbox"/> conservation	<input type="checkbox"/> law	<input type="checkbox"/> science	
<input type="checkbox"/> 1500-1599	<input type="checkbox"/> agriculture	<input type="checkbox"/> economics	<input type="checkbox"/> literature	<input type="checkbox"/> sculpture	
<input type="checkbox"/> 1600-1699	<input type="checkbox"/> architecture	<input type="checkbox"/> education	<input type="checkbox"/> military	<input type="checkbox"/> social / humanitarian	
<input type="checkbox"/> 1700-1799	<input type="checkbox"/> art	<input type="checkbox"/> engineering	<input type="checkbox"/> music	<input type="checkbox"/> theater	
<input type="checkbox"/> 1800-1899	<input type="checkbox"/> commerce	<input type="checkbox"/> exploration / settlement	<input type="checkbox"/> philosophy	<input type="checkbox"/> transportation	
<input checked="" type="checkbox"/> 1900-	<input type="checkbox"/> communications	<input type="checkbox"/> industry	<input type="checkbox"/> politics / government	<input type="checkbox"/> other (specify)	
		<input type="checkbox"/> invention			

SPECIFIC DATES Circa 1915 BUILDER / ARCHITECT Unknown

STATEMENT OF SIGNIFICANCE (IN ONE PARAGRAPH)

Religion - The Emmaus Church (also known as Indian Creek Church) has served the Courtois community for many years.

9. MAJOR BIBLIOGRAPHICAL REFERENCES

Mrs. Daphne Cole
Hwy C
Courtois

10. GEOGRAPHICAL DATA

ACREAGE OF PROPERTY Unknown QUADRANGLE NAME Courtois Quad SCALE 1:24000

UTM REFERENCES

A	669440		4179320		B									
	1	5	6	7		6	2	4	0	4	1	8	9	8
	ZONE		EASTING		NORTHING		ZONE		EASTING		NORTHING			
C							D							

VERBAL BOUNDARY DESCRIPTION AND JUSTIFICATION The Emmaus Church is located in Courtois township at the above referenced UTM coordinates. This location recognizes the building and the parameter of the grounds upon which it rests.

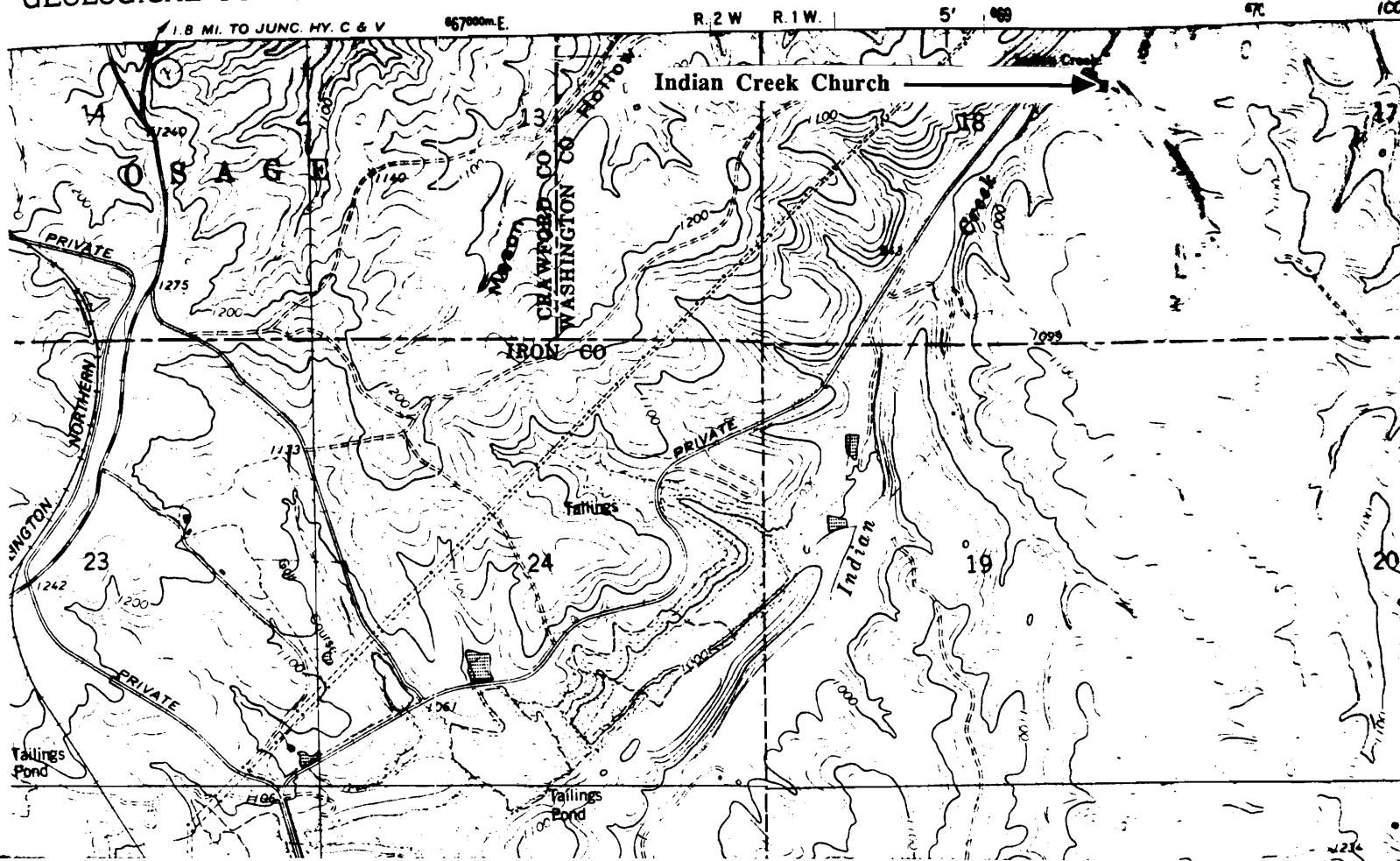
11. FORM PREPARED BY

NAME / TITLE Barbara S. Black - Assistant Historic Preservation Coordinator

ORGANIZATION Meramec Regional Planning Commission

ADDRESS 101 West Tenth Street, Rolla, Missouri 65401

DATE 4-30-86



THE INDIAN CREEK CHURCH
Quaker, Mo.

(Washington County Survey)

U. S. G. S. 7.5 Minute Topographic Map
Viburnum East Quadrangle
Scale: 1:24,000

UTM REFERENCES
Zone: 15
Easting: 669440
Northing: 4179320

WASHINGTON COUNTY SURVEY

REPORT NO. 13



INDIAN CREEK CHURCH

Harmony Township

Emmaus Road

Quaker, Mo.



WAAS001-137

MISSOURI OFFICE OF HISTORIC PRESERVATION / INVENTORY SURVEY FORM

1. NAME **The Bone House**

HISTORIC

AND / OR COMMON

2. LOCATION **T35N. R1W. S2.**

STREET & NUMBER **Hwy C**

CITY, TOWN **Quaker**

VICINITY OF **Harmony Township**

STATE **Missouri**

CODE **29**

COUNTY **Washington**

CODE **221**

3. CLASSIFICATION

CATEGORY

OWNERSHIP

STATUS

PRESENT USE

☐ district

☐ public

☒ occupied

☐ agriculture

☐ museum

☒ building(s)

☒ private

☐ unoccupied

☐ commercial

☐ park

☐ structure

☐ both

☐ work in progress

☐ educational

☒ private residence

☐ site

PUBLIC ACQUISITION

ACCESSIBLE

☐ entertainment

☐ religious

☐ object

☐ in process

☒ yes: restricted

☐ government

☐ scientific

☐ being considered

☐ yes: unrestricted

☐ industrial

☐ transportation

☒ N/A

☐ no

☐ military

☐ other: _____

4. OWNER OF PROPERTY

NAME **Edward & Doris Bone**

STREET & NUMBER **Hwy Z**

CITY, TOWN **Quaker**

VICINITY OF **Harmony Township**

STATE **Missouri**

5. LOCATION OF LEGAL DESCRIPTION

Assessor's Office
Phelps County Courthouse
Rolla, Missouri 65401

6. REPRESENTATION IN EXISTING SURVEYS

TITLE (None)

Determined Eligible?

Yes

No

Federal

State

County

Local

7. DESCRIPTION

CONDITION

CHECK ONE

CHECK ONE

☐ excellent

☐ deteriorated

☐ unaltered

☒ original site

☒ good

☐ ruins

☒ altered

☐ moved

date **April 30, 1986**

☐ fair

☐ unexposed

DESCRIBE THE PRESENT AND ORIGINAL (IF KNOWN) PHYSICAL APPEARANCE

The Bone house was built in 1931 by Emil & Mary Gregory; it is one of the few remaining houses standing in Quaker. This building has been considerably altered with the addition of several side rooms. The original section of this building has a cement rubble foundation, weatherboard siding, frameboard, and a shingled roof. Unique architectural features of this building include the single roof dormer (with paired windows and pediment return cornices) and the knee braces (purlins) running along the eaves of the house. The Bone house is an example of Bungalow architecture.

8. SIGNIFICANCE - Washington County Survey - The Bone House

PERIOD	AREAS OF SIGNIFICANCE - CHECK AND JUSTIFY BELOW			
<input type="checkbox"/> prehistoric	<input type="checkbox"/> archeology - prehistoric	<input checked="" type="checkbox"/> community	<input type="checkbox"/> landscape architecture	<input type="checkbox"/> religion
<input type="checkbox"/> 1400-1499	<input type="checkbox"/> archeology - historic	<input type="checkbox"/> conservation	<input type="checkbox"/> law	<input type="checkbox"/> science
<input type="checkbox"/> 1500-1599	<input type="checkbox"/> agriculture	<input type="checkbox"/> economics	<input type="checkbox"/> literature	<input type="checkbox"/> sculpture
<input type="checkbox"/> 1600-1699	<input checked="" type="checkbox"/> architecture	<input type="checkbox"/> education	<input type="checkbox"/> military	<input type="checkbox"/> social / humanitarian
<input type="checkbox"/> 1700-1799	<input type="checkbox"/> art	<input type="checkbox"/> engineering	<input type="checkbox"/> music	<input type="checkbox"/> theater
<input type="checkbox"/> 1800-1899	<input type="checkbox"/> commerce	<input type="checkbox"/> exploration / settlement	<input type="checkbox"/> philosophy	<input type="checkbox"/> transportation
<input checked="" type="checkbox"/> 1900-	<input type="checkbox"/> communications	<input type="checkbox"/> industry	<input type="checkbox"/> politics / government	<input type="checkbox"/> other (specify)
		<input type="checkbox"/> invention		

SPECIFIC DATES 1931 BUILDER / ARCHITECT Frank & Mary Gregory

STATEMENT OF SIGNIFICANCE (IN ONE PARAGRAPH)

Community /Architecture - The Bone house is a rare example of Bungalow architecture in this area.

9. MAJOR BIBLIOGRAPHICAL REFERENCES

Edward & Doris Bone

10. GEOGRAPHICAL DATA

ACREAGE OF PROPERTY approx 5 acres QUADRANGLE NAME Courtois Quad SCALE 1:24000
UTM REFERENCES

A	<table><tr><td>1</td><td>5</td></tr></table>	1	5	<table><tr><td>6</td><td>7</td><td>5</td><td>9</td><td>0</td><td>0</td></tr></table>	6	7	5	9	0	0	<table><tr><td>4</td><td>1</td><td>8</td><td>3</td><td>3</td><td>0</td><td>0</td></tr></table>	4	1	8	3	3	0	0	B	<table><tr><td></td><td></td></tr></table>			<table><tr><td></td><td></td><td></td><td></td></tr></table>					<table><tr><td></td><td></td><td></td><td></td></tr></table>				
1	5																															
6	7	5	9	0	0																											
4	1	8	3	3	0	0																										
	ZONE	EASTING	NORTHING		ZONE	EASTING	NORTHING																									
C	<table><tr><td></td><td></td></tr></table>			<table><tr><td></td><td></td><td></td><td></td></tr></table>					<table><tr><td></td><td></td><td></td><td></td></tr></table>					D	<table><tr><td></td><td></td></tr></table>			<table><tr><td></td><td></td><td></td><td></td></tr></table>					<table><tr><td></td><td></td><td></td><td></td></tr></table>									
	ZONE	EASTING	NORTHING		ZONE	EASTING	NORTHING																									

VERBAL BOUNDARY DESCRIPTION AND JUSTIFICATION The Bone house is located in Courtois township at the above referenced UTM coordinates. This location recognizes the building and the parameter of the grounds upon which it rests.

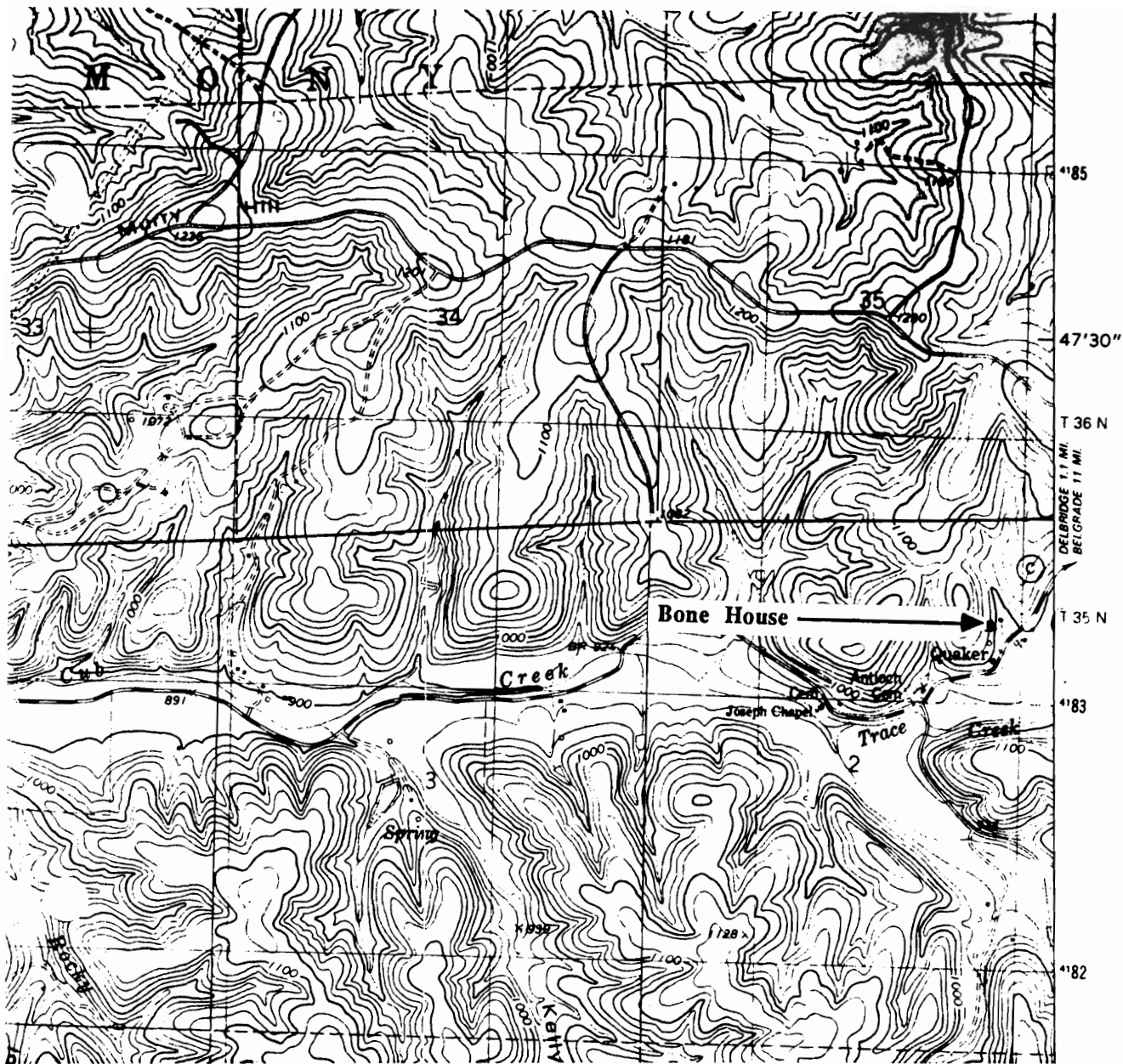
11. FORM PREPARED BY

NAME / TITLE Barbara S. Bixk - Assistant Historic Preservation Coordinator

ORGANIZATION Meramec Regional Planning Commission

ADDRESS 101 West Tenth Street, Rolla, Missouri 65401

DATE 4-30-86



THE BONE HOUSE
Quaker, Mo.

(Washington County Survey)

U. S. G. S. 7.5 Minute Topographic Map
Courtois Quadrangle
Scale: 1:24,000

UTM REFERENCES
Zone: 15
Easting: 675900
Northing: 4183300

WASHINGTON COUNTY SURVEY

REPORT NO. 15



BONE HOUSE

Harmony Township

T35N. R1W. S2.

Quaker, Mo.



WAAS001-138

MISSOURI OFFICE OF HISTORIC PRESERVATION / INVENTORY SURVEY FORM

1. NAME Gillam House

HISTORIC

AND / OR COMMON

2. LOCATION T35N. R1W. S2.

STREET & NUMBER Hwy C

CITY, TOWN Quaker

VICINITY OF Harmony Township

STATE Missouri

CODE 29

COUNTY Washington

CODE 221

3. CLASSIFICATION

CATEGORY

OWNERSHIP

STATUS

PRESENT USE

__ district

__ public

__ occupied

__ agriculture

__ museum

☒ building(s)

☒ private

☒ unoccupied

__ commercial

__ park

__ structure

__ both

__ work in progress

__ educational

__ private residence

__ site

PUBLIC ACQUISITION

ACCESSIBLE

__ entertainment

__ religious

__ object

__ in process

☒ yes: restricted

__ government

__ scientific

__ being considered

__ yes: unrestricted

__ industrial

__ transportation

☒ N/A

__ no

__ military

__ other: _____

4. OWNER OF PROPERTY

NAME Louella Bell Clemens

STREET & NUMBER

CITY, TOWN Courtois

VICINITY OF

STATE Missouri

5. LOCATION OF LEGAL DESCRIPTION

Assessor's Office
Phelps County Courthouse
Rolla, Missouri 65401

6. REPRESENTATION IN EXISTING SURVEYS

TITLE (None)

Determined Eligible?

Yes

No

Federal

State

County

Local

7. DESCRIPTION

CONDITION

☒ deteriorated

CHECK ONE

☒ unaltered

CHECK ONE

☒ original site

__ excellent

__ ruins

__ altered

__ moved

date April 30, 1986

__ good

__ unexposed

__ fair

DESCRIBE THE PRESENT AND ORIGINAL (IF KNOWN) PHYSICAL APPEARANCE

Not much is known about the history of this house but it does have some interesting architectural features. The delicate vergeboard ornamentation along the pediment eaves and the spindles along the porch frieze are the only such ornamentation found on the buildings in Quaker. Construction features of this building include a cement foundation, weatherboard siding, and a tin roof. The roofline is irregular and the windows are of simple sash design. This building is an example of Princess Anne architecture.

8. SIGNIFICANCE - Washington County Survey - Quaker House

PERIOD	AREAS OF SIGNIFICANCE - CHECK AND JUSTIFY BELOW			
<input type="checkbox"/> prehistoric	<input type="checkbox"/> archeology - prehistoric	<input type="checkbox"/> community planning	<input type="checkbox"/> landscape architecture	<input type="checkbox"/> religion
<input type="checkbox"/> 1400-1499	<input type="checkbox"/> archeology - historic	<input type="checkbox"/> conservation	<input type="checkbox"/> law	<input type="checkbox"/> science
<input type="checkbox"/> 1500-1599	<input type="checkbox"/> agriculture	<input type="checkbox"/> economics	<input type="checkbox"/> literature	<input type="checkbox"/> sculpture
<input type="checkbox"/> 1600-1699	<input checked="" type="checkbox"/> architecture	<input type="checkbox"/> education	<input type="checkbox"/> military	<input type="checkbox"/> social / humanitarian
<input type="checkbox"/> 1700-1799	<input type="checkbox"/> art	<input type="checkbox"/> engineering	<input type="checkbox"/> music	<input type="checkbox"/> theater
<input type="checkbox"/> 1800-1899	<input type="checkbox"/> commerce	<input type="checkbox"/> exploration / settlement	<input type="checkbox"/> philosophy	<input type="checkbox"/> transportation
<input checked="" type="checkbox"/> 1900-	<input type="checkbox"/> communications	<input type="checkbox"/> industry	<input type="checkbox"/> politics / government	<input type="checkbox"/> other (specify)
		<input type="checkbox"/> invention		

SPECIFIC DATES	Circa 1915	BUILDER / ARCHITECT	Unknown
----------------	------------	---------------------	---------

STATEMENT OF SIGNIFICANCE (IN ONE PARAGRAPH)

Architecture - This building is a rare example of Princess Anne architecture.

9. MAJOR BIBLIOGRAPHICAL REFERENCES

Connie & Edward Bone
Hwy C
Quaker, Mo (Rural Potosi)

10. GEOGRAPHICAL DATA

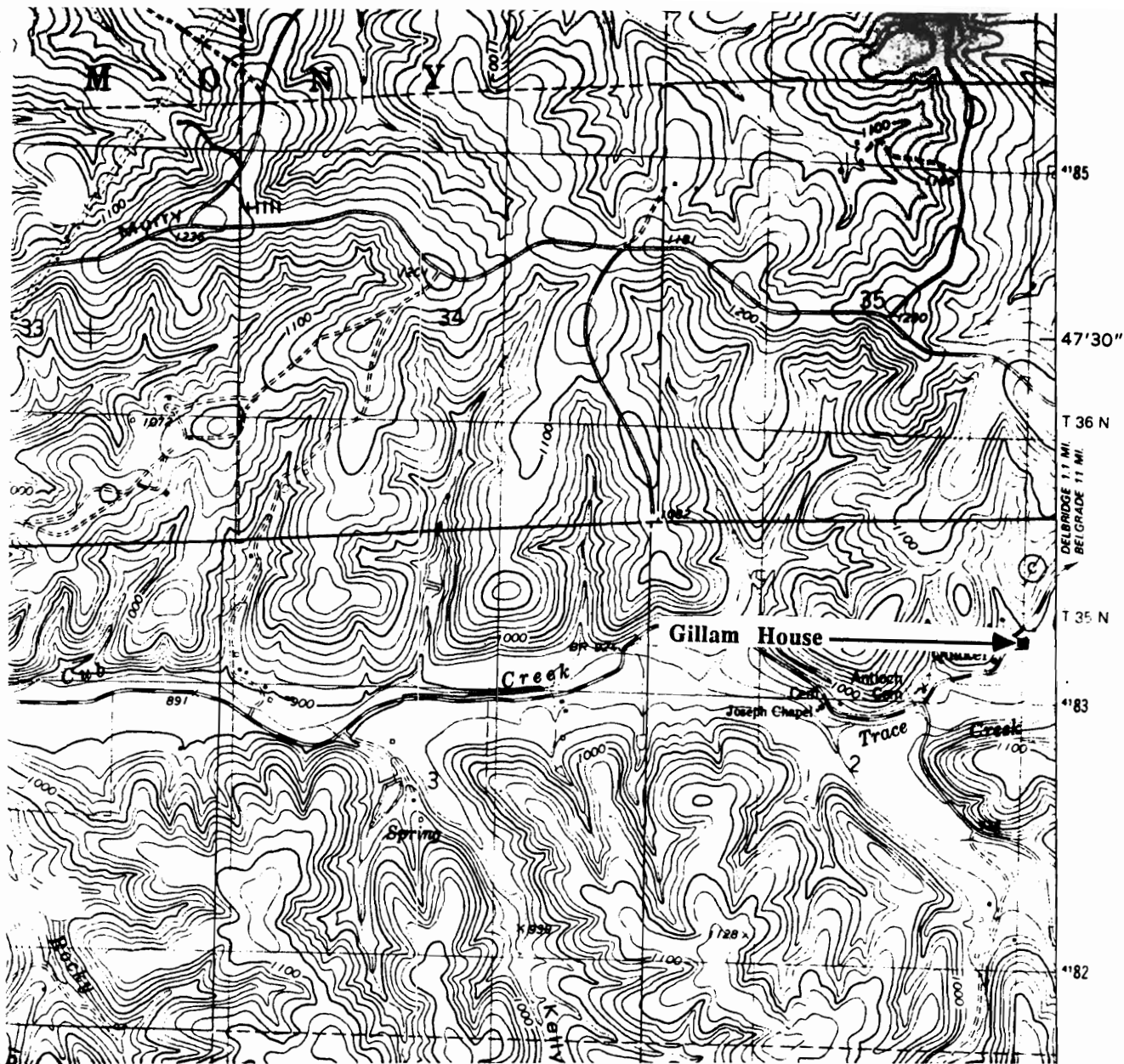
ACREAGE OF PROPERTY unknown QUADRANGLE NAME Courtois Quad SCALE 1:24000
UTM REFERENCES

A	<input type="text" value="1"/> <input type="text" value="5"/> <input type="text" value="6"/> <input type="text" value="7"/> <input type="text" value="6"/> <input type="text" value="0"/> <input type="text" value="8"/> <input type="text" value="0"/>	<input type="text" value="4"/> <input type="text" value="1"/> <input type="text" value="8"/> <input type="text" value="3"/> <input type="text" value="2"/> <input type="text" value="4"/> <input type="text" value="0"/>	B	<input type="text"/>	<input type="text"/>	<input type="text"/>	<input type="text"/>	<input type="text"/>	<input type="text"/>	<input type="text"/>	<input type="text"/>	<input type="text"/>	
	ZONE	EASTING	NORTHING		ZONE	EASTING	NORTHING						
C	<input type="text"/>	<input type="text"/>	<input type="text"/>	D	<input type="text"/>	<input type="text"/>	<input type="text"/>	<input type="text"/>	<input type="text"/>	<input type="text"/>	<input type="text"/>	<input type="text"/>	<input type="text"/>

VERBAL BOUNDARY DESCRIPTION AND JUSTIFICATION The Quaker house is located in Courtois township at the above referenced UTM coordinates. This location recognizes the building and the parameter of the grounds upon which it rests.

11. FORM PREPARED BY

NAME / TITLE	Barbara S. Black - Assistant Historic Preservation Coordinator
ORGANIZATION	Meramec Regional Planning Commission
ADDRESS	101 West Tenth Street, Rolla, Missouri 65401
DATE	4-30-86



THE GILLAMHOUSE
Quaker, Mo.

(Washington County Survey)

U. S. G. S. 7.5 Minute Topographic Map
Courtois Quadrangle
Scale: 1:24,000

UTM REFERENCES

Zone: 15
Easting: 676080
Northing: 4183240

WASHINGTON COUNTY SURVEY

REPORT NO. 14



GILLAM HOUSE

Harmony Township

Highway C

Quaker, Mo.



WAAS001 - 139

MISSOURI OFFICE OF HISTORIC PRESERVATION / INVENTORY SURVEY FORM

1. NAME <u>The Stanley Dow House</u>				
HISTORIC				
AND / OR COMMON				
2. LOCATION <u>T35N. R1W. S2.</u>				
STREET & NUMBER <u>Hwy C</u>				
CITY, TOWN <u>Quaker</u>		VICINITY OF <u>Harmony Township</u>		
STATE <u>Missouri</u>		CODE <u>29</u>	COUNTY <u>Washington</u>	CODE <u>221</u>
3. CLASSIFICATION				
CATEGORY	OWNERSHIP	STATUS	PRESENT USE	
<input type="checkbox"/> district	<input type="checkbox"/> public	<input type="checkbox"/> occupied	<input type="checkbox"/> agriculture	<input type="checkbox"/> museum
<input checked="" type="checkbox"/> building(s)	<input checked="" type="checkbox"/> private	<input checked="" type="checkbox"/> unoccupied	<input type="checkbox"/> commercial	<input type="checkbox"/> park
<input type="checkbox"/> structure	<input type="checkbox"/> both	<input type="checkbox"/> work in progress	<input type="checkbox"/> educational	<input type="checkbox"/> private residence
<input type="checkbox"/> site	PUBLIC ACQUISITION	ACCESSIBLE	<input type="checkbox"/> entertainment	<input type="checkbox"/> religious
<input type="checkbox"/> object	<input type="checkbox"/> in process	<input checked="" type="checkbox"/> yes: restricted	<input type="checkbox"/> government	<input type="checkbox"/> scientific
	<input type="checkbox"/> being considered	<input type="checkbox"/> yes: unrestricted	<input type="checkbox"/> industrial	<input type="checkbox"/> transportation
	<input checked="" type="checkbox"/> N/A	<input type="checkbox"/> no	<input type="checkbox"/> military	<input type="checkbox"/> other: _____
4. OWNER OF PROPERTY				
NAME <u>Louella Bell Clemens</u>				
STREET & NUMBER				
CITY, TOWN <u>Quaker</u>		VICINITY OF		STATE <u>Missouri</u>
5. LOCATION OF LEGAL DESCRIPTION				
Assessor's Office Phelps County Courthouse Rolla, Missouri 65401				
6. REPRESENTATION IN EXISTING SURVEYS				
TITLE (None)	Determined Eligible?	Yes	No	Federal
				State
				County
				Local
7. DESCRIPTION				
CONDITION		CHECK ONE	CHECK ONE	
<input type="checkbox"/> excellent	<input checked="" type="checkbox"/> deteriorated	<input checked="" type="checkbox"/> unaltered	<input checked="" type="checkbox"/> original site	date <u>April 30, 1986</u>
<input type="checkbox"/> good	<input type="checkbox"/> ruins	<input type="checkbox"/> altered	<input type="checkbox"/> moved	
<input type="checkbox"/> fair	<input type="checkbox"/> unexposed			

DESCRIBE THE PRESENT AND ORIGINAL (IF KNOWN) PHYSICAL APPEARANCE

The Dow house is a two story building which has long since been abandoned. This building has a stone foundation, weatherboard siding, and a tin roof. The front porch is semi-hip style with five square porch columns. There is a stone chimney to the right side of the building. All windows have long since been broken out. This building is an example of Homestead architecture.

8. SIGNIFICANCE - *Washington County Survey - Dow House in Quaker*

PERIOD	AREAS OF SIGNIFICANCE - CHECK AND JUSTIFY BELOW			
<input type="checkbox"/> prehistoric	<input type="checkbox"/> archeology - prehistoric	<input checked="" type="checkbox"/> community planning	<input type="checkbox"/> landscape architecture	<input type="checkbox"/> religion
<input type="checkbox"/> 1400-1499	<input type="checkbox"/> archeology - historic	<input type="checkbox"/> conservation	<input type="checkbox"/> law	<input type="checkbox"/> science
<input type="checkbox"/> 1500-1599	<input type="checkbox"/> agriculture	<input type="checkbox"/> economics	<input type="checkbox"/> literature	<input type="checkbox"/> sculpture
<input type="checkbox"/> 1600-1699	<input type="checkbox"/> architecture	<input type="checkbox"/> education	<input type="checkbox"/> military	<input type="checkbox"/> social / humanitarian
<input type="checkbox"/> 1700-1799	<input type="checkbox"/> art	<input type="checkbox"/> engineering	<input type="checkbox"/> music	<input type="checkbox"/> theater
<input checked="" type="checkbox"/> 1800-1899	<input type="checkbox"/> commerce	<input type="checkbox"/> exploration / settlement	<input type="checkbox"/> philosophy	<input type="checkbox"/> transportation
<input type="checkbox"/> 1900-	<input type="checkbox"/> communications	<input type="checkbox"/> industry	<input type="checkbox"/> politics / government	<input type="checkbox"/> other (specify)
		<input type="checkbox"/> invention		

SPECIFIC DATES Circa 1890 BUILDER / ARCHITECT Unknown

STATEMENT OF SIGNIFICANCE (IN ONE PARAGRAPH)

Community - This building is one of the few original houses left of the original Quaker community.

9. MAJOR BIBLIOGRAPHICAL REFERENCES

Edward & Doris Bone
Hwy C
Quaker

10. GEOGRAPHICAL DATA

ACREAGE OF PROPERTY unknown QUADRANGLE NAME Courtois Quad SCALE 1:24000
UTM REFERENCES

<p>A</p> <table border="1" style="display: inline-table; text-align: center;"> <tr> <td>1</td><td>5</td><td>6</td><td>7</td><td>5</td><td>9</td><td>6</td><td>0</td> <td>4</td><td>1</td><td>8</td><td>3</td><td>1</td><td>4</td><td>0</td> </tr> </table> <p>ZONE EASTING NORTHING</p>	1	5	6	7	5	9	6	0	4	1	8	3	1	4	0	<p>B</p> <table border="1" style="display: inline-table; text-align: center;"> <tr> <td></td><td></td><td></td><td></td><td></td><td></td><td></td><td></td> <td></td><td></td><td></td><td></td><td></td><td></td><td></td> </tr> </table> <p>ZONE EASTING NORTHING</p>															
1	5	6	7	5	9	6	0	4	1	8	3	1	4	0																	
<p>C</p> <table border="1" style="display: inline-table; text-align: center;"> <tr> <td></td><td></td><td></td><td></td><td></td><td></td><td></td><td></td> <td></td><td></td><td></td><td></td><td></td><td></td><td></td> </tr> </table>																<p>D</p> <table border="1" style="display: inline-table; text-align: center;"> <tr> <td></td><td></td><td></td><td></td><td></td><td></td><td></td><td></td> <td></td><td></td><td></td><td></td><td></td><td></td><td></td> </tr> </table>															

VERBAL BOUNDARY DESCRIPTION AND JUSTIFICATION The Dow house is located in Courtois township at the above referenced UTM coordinates. This location recognizes the building and the parameter of the grounds upon which it rests.

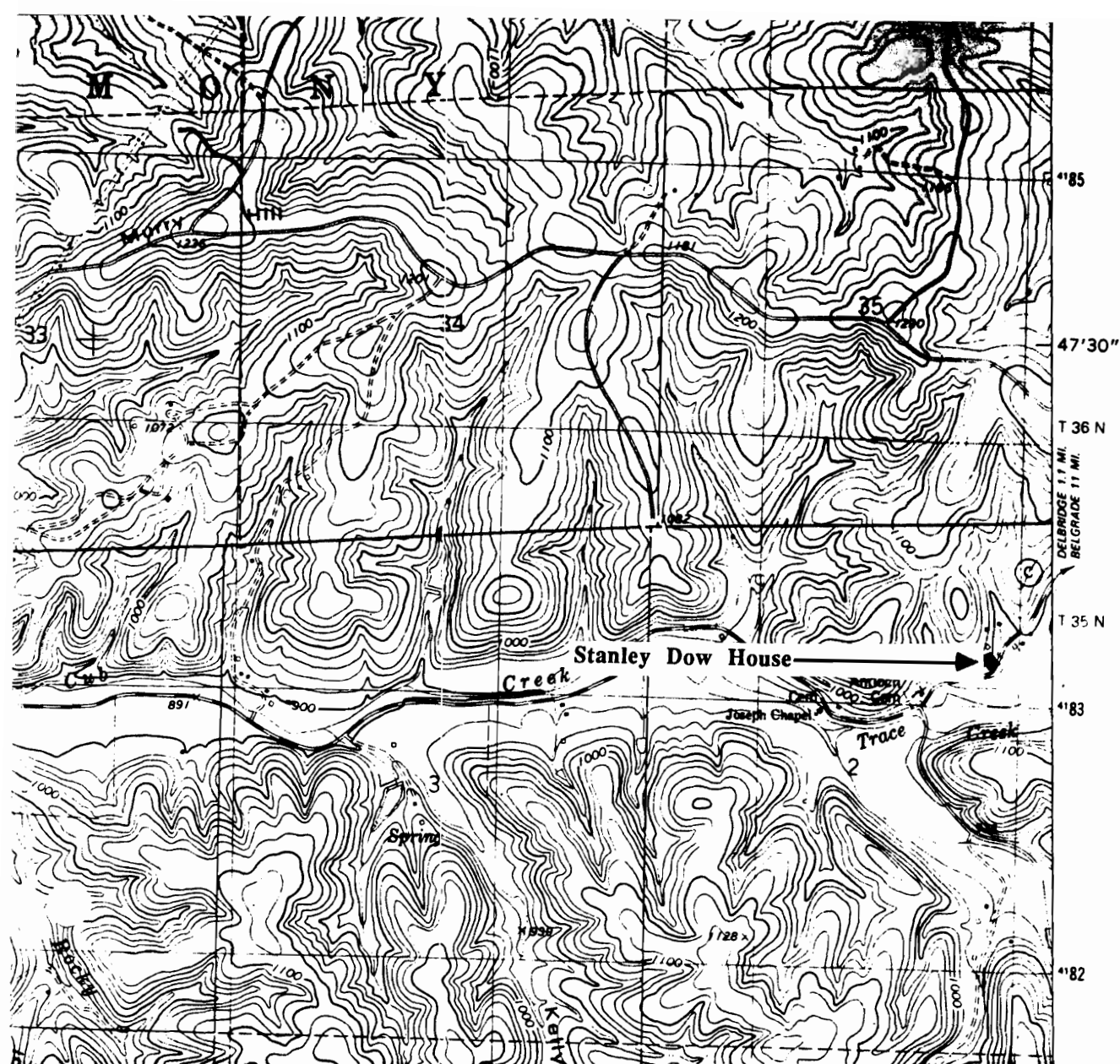
11. FORM PREPARED BY

NAME / TITLE Barbara S. Black - Assistant Historic Preservation Coordinator

ORGANIZATION Meramec Regional Planning Commission

ADDRESS 101 West Tenth Street, Rolla, Missouri 65401

DATE 4-30-86



THE STANLEY DOW HOUSE
Quaker, Mo.

(Washington County Survey)

U. S. G. S. 7.5 Minute Topographic Map
Courtois Quadrangle
Scale: 1:24,000

UTM REFERENCES

Zone: 15

Easting: 675960

Northing: 4183140

WASHINGTON COUNTY SURVEY

REPORT NO. 175



STANLEY DOW HOUSE

Harmony Township

Highway C

Quaker, Mo.



WAAS001-140

MISSOURI OFFICE OF HISTORIC PRESERVATION / INVENTORY SURVEY FORM

1. NAME First General Store In Racola

HISTORIC

AND / OR COMMON

2. LOCATION T38N. R3E. SUR3039

STREET & NUMBER Hwy 21

CITY, TOWN Racola

VICINITY OF Union Township

STATE Missouri

CODE 29

COUNTY Washington

CODE 221

3. CLASSIFICATION

CATEGORY

OWNERSHIP

STATUS

PRESENT USE

__ district

__ public

__ occupied

__ agriculture

__ museum

☒ building (s)

☒ private

☒ unoccupied

__ commercial

__ park

__ structure

__ both

__ work in progress

__ educational

__ private residence

__ site

PUBLIC ACQUISITION

ACCESSIBLE

__ entertainment

__ religious

__ object

__ in process

☒ yes: restricted

__ government

__ scientific

__ being considered

__ yes: unrestricted

__ industrial

__ transportation

☒ N/A

__ no

__ military

__ other: _____

4. OWNER OF PROPERTY

NAME Joan Little

STREET & NUMBER Rt. 1

CITY, TOWN Cadet

VICINITY OF Union Township

STATE Missouri

5. LOCATION OF LEGAL DESCRIPTION

Assessor's Office
Phelps County Courthouse
Rolla, Missouri 65401

6. REPRESENTATION IN EXISTING SURVEYS

TITLE (None)

Determined Eligible?

Yes

No

Federal

State

County

Local

7. DESCRIPTION

CONDITION

☒ deteriorated

CHECK ONE

CHECK ONE

__ excellent

__ ruins

☒ unaltered

☒ original site

__ good

__ unexposed

__ altered

__ moved

date May 21, 1986

__ fair

DESCRIBE THE PRESENT AND ORIGINAL (IF KNOWN) PHYSICAL APPEARANCE

Although in a very deteriorated condition, this building once served as the Racola General Store. It is a Commercial Vernacular style of architecture. The most interesting features of the building are the false wood front and the fanlight over the side door. All windows have been boarded over. This building has a tin roof and weatherboard on the outer walls. This building has a cement foundation.

8. SIGNIFICANCE - Washington County Survey - First General Store in Racola

PERIOD	AREAS OF SIGNIFICANCE - CHECK AND JUSTIFY BELOW				
<input type="checkbox"/> prehistoric	<input type="checkbox"/> archeology - prehistoric	<input type="checkbox"/> community planning	<input type="checkbox"/> landscape architecture	<input type="checkbox"/> religion	
<input type="checkbox"/> 1400-1499	<input type="checkbox"/> archeology - historic	<input type="checkbox"/> conservation	<input type="checkbox"/> law	<input type="checkbox"/> science	
<input type="checkbox"/> 1500-1599	<input type="checkbox"/> agriculture	<input type="checkbox"/> economics	<input type="checkbox"/> literature	<input type="checkbox"/> sculpture	
<input type="checkbox"/> 1600-1699	<input type="checkbox"/> architecture	<input type="checkbox"/> education	<input type="checkbox"/> military	<input type="checkbox"/> social / humanitarian	
<input type="checkbox"/> 1700-1799	<input type="checkbox"/> art	<input type="checkbox"/> engineering	<input type="checkbox"/> music	<input type="checkbox"/> theater	
<input type="checkbox"/> 1800-1899	<input checked="" type="checkbox"/> commerce	<input type="checkbox"/> exploration / settlement	<input type="checkbox"/> philosophy	<input type="checkbox"/> transportation	
<input checked="" type="checkbox"/> 1900-	<input type="checkbox"/> communications	<input type="checkbox"/> industry	<input type="checkbox"/> politics / government	<input type="checkbox"/> other (specify)	
		<input type="checkbox"/> invention			

SPECIFIC DATES Circa 1910 BUILDER / ARCHITECT Boyer

STATEMENT OF SIGNIFICANCE (IN ONE PARAGRAPH)

Commerce - This building was Racola's First General Store.

9. MAJOR BIBLIOGRAPHICAL REFERENCES

Joan Little (owner)

10. GEOGRAPHICAL DATA

ACREAGE OF PROPERTY QUADRANGLE NAME Old Mines Quad SCALE 1:24000
UTM REFERENCES

<p>A</p> <table border="1"> <tr> <td>1</td><td>5</td><td>6</td><td>9</td><td>6</td><td>7</td><td>2</td><td>0</td><td>4</td><td>2</td><td>1</td><td>2</td><td>2</td><td>8</td><td>0</td> </tr> </table> <p>ZONE EASTING NORTHING</p>	1	5	6	9	6	7	2	0	4	2	1	2	2	8	0	<p>B</p> <table border="1"> <tr> <td></td><td></td><td></td><td></td><td></td><td></td><td></td><td></td><td></td><td></td><td></td><td></td><td></td><td></td><td></td> </tr> </table> <p>ZONE EASTING NORTHING</p>															
1	5	6	9	6	7	2	0	4	2	1	2	2	8	0																	
<p>C</p> <table border="1"> <tr> <td></td><td></td><td></td><td></td><td></td><td></td><td></td><td></td><td></td><td></td><td></td><td></td><td></td><td></td><td></td> </tr> </table>																<p>D</p> <table border="1"> <tr> <td></td><td></td><td></td><td></td><td></td><td></td><td></td><td></td><td></td><td></td><td></td><td></td><td></td><td></td><td></td> </tr> </table>															

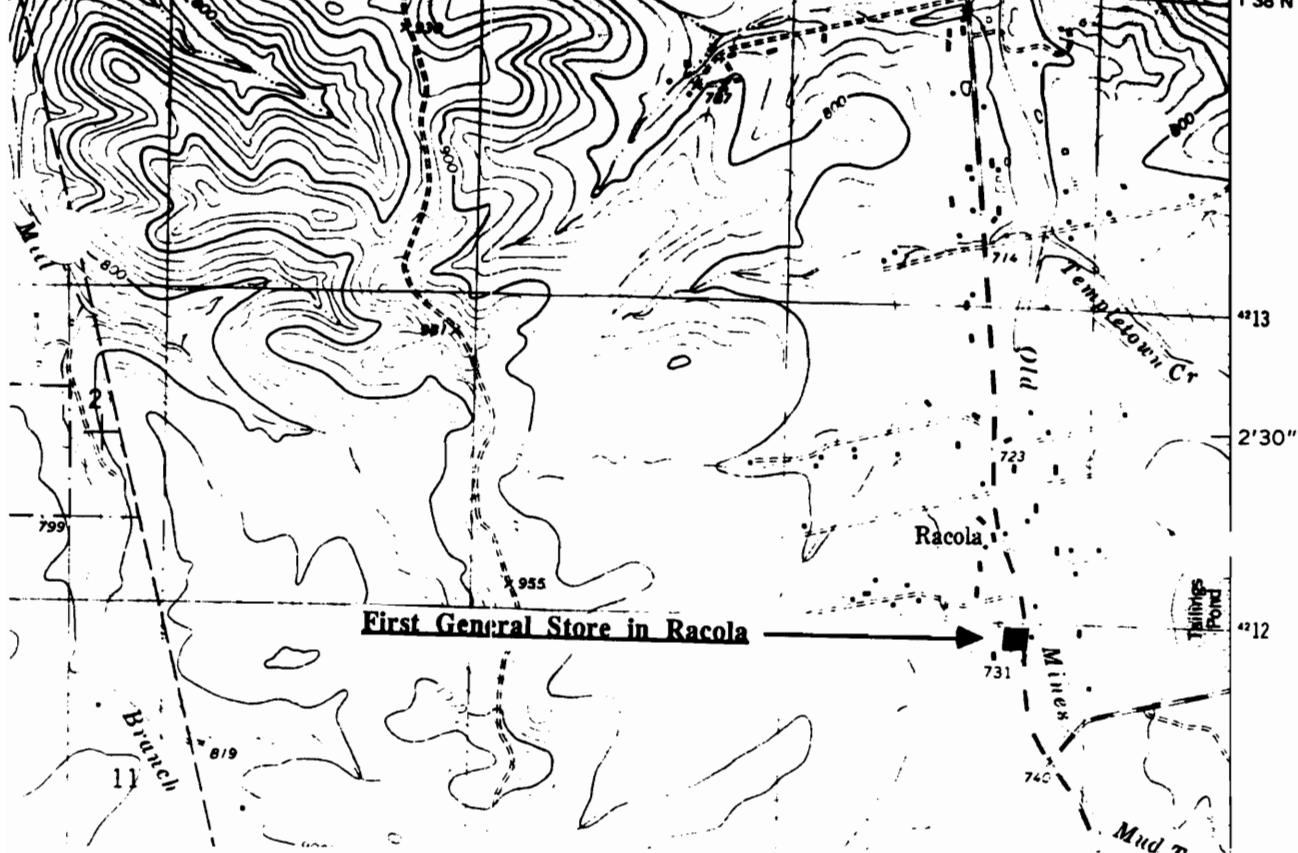
VERBAL BOUNDARY DESCRIPTION AND JUSTIFICATION Racola's First General Store is located in Union township at the above referenced UTM coordinates. This location recognizes the building and the parameter of the grounds upon which it rests.

11. FORM PREPARED BY

NAME / TITLE Barbara S. Black - Assistant Historic Preservation Coordinator

ORGANIZATION Meramec Regional Planning Commission

ADDRESS 101 West Tenth Street, Rolla, Missouri 65401 DATE 5-21-86



**FIRST GENERAL STORE IN RACOLA
Racola, Mo.**

(Washington County Survey)

**U. S. G. S. 7.5 Minute Topographic Map
Old Mines Quadrangle
Scale: 1:24,000**

UTM REFERENCES

Zone: 15

Easting: 696720

Northing: 4212280

WASHINGTON COUNTY SURVEY

REPORT NO. 33



FIRST GENERAL STORE IN RACOLA

Union Township

T38N. R3E. SUR3039.

Racola, Mo.



WAS001-141

MISSOURI OFFICE OF HISTORIC PRESERVATION / INVENTORY SURVEY FORM

1. NAME **Racola Barber Shop**

HISTORIC

AND / OR COMMON

2. LOCATION **T38N. R3E SUR3039**STREET & NUMBER **Hwy 21**CITY, TOWN **Racola**VICINITY OF **Union Township**STATE **Missouri**CODE **29**COUNTY **Washington**

3. CLASSIFICATION

CATEGORY

☐ district
☒ building(s)
☐ structure
☐ site
☐ object

OWNERSHIP

☐ public
☒ private
☐ both
PUBLIC ACQUISITION
☐ in process
☐ being considered
☒ N/A

STATUS

☐ occupied
☒ unoccupied
☐ work in progress
ACCESSIBLE
☒ yes: restricted
☐ yes: unrestricted
☐ no

PRESENT USE

☐ agriculture
☐ commercial
☐ educational
☐ entertainment
☐ government
☐ industrial
☐ military
☐ museum
☐ park
☐ private residence
☐ religious
☐ scientific
☐ transportation
☐ other: _____

4. OWNER OF PROPERTY

NAME

STREET & NUMBER

CITY, TOWN

VICINITY OF

STATE **Missouri**

5. LOCATION OF LEGAL DESCRIPTION

Assessor's Office
 Phelps County Courthouse
 Rolla, Missouri 65401

6. REPRESENTATION IN EXISTING SURVEYS

TITLE (None)

Determined Eligible?

Yes

No

Federal

State

County

Local

7. DESCRIPTION

CONDITION

☐ excellent
☐ good
☐ fair
☐ deteriorated
☒ ruins
☐ unexposed

CHECK ONE

☒ unaltered
☐ altered

CHECK ONE

☐ original site
☒ moved

date **May 21, 1986**

DESCRIBE THE PRESENT AND ORIGINAL (IF KNOWN) PHYSICAL APPEARANCE

Virtually obscured by trees and brush, only the shell of the Racola Barber shop remains. At one time this building was located upstream; during a particularly heavy rain the building was washed downstream to its present location.

8. SIGNIFICANCE - Washington County Survey - Racola Barber Shop

PERIOD	AREAS OF SIGNIFICANCE - CHECK AND JUSTIFY BELOW			
<input type="checkbox"/> prehistoric	<input type="checkbox"/> archeology - prehistoric	<input type="checkbox"/> community planning	<input type="checkbox"/> landscape architecture	<input type="checkbox"/> religion
<input type="checkbox"/> 1400-1499	<input type="checkbox"/> archeology - historic	<input type="checkbox"/> conservation	<input type="checkbox"/> law	<input type="checkbox"/> science
<input type="checkbox"/> 1500-1599	<input type="checkbox"/> agriculture	<input type="checkbox"/> economics	<input type="checkbox"/> literature	<input type="checkbox"/> sculpture
<input type="checkbox"/> 1600-1699	<input type="checkbox"/> architecture	<input type="checkbox"/> education	<input type="checkbox"/> military	<input type="checkbox"/> social / humanitarian
<input type="checkbox"/> 1700-1799	<input type="checkbox"/> art	<input type="checkbox"/> engineering	<input type="checkbox"/> music	<input type="checkbox"/> theater
<input type="checkbox"/> 1800-1899	<input checked="" type="checkbox"/> commerce	<input type="checkbox"/> exploration / settlement	<input type="checkbox"/> philosophy	<input type="checkbox"/> transportation
<input checked="" type="checkbox"/> 1900-	<input type="checkbox"/> communications	<input type="checkbox"/> industry	<input type="checkbox"/> politics / government	<input type="checkbox"/> other (specify)
		<input type="checkbox"/> invention		

SPECIFIC DATES Circa 1920 BUILDER / ARCHITECT Unknown

STATEMENT OF SIGNIFICANCE (IN ONE PARAGRAPH)

Commerce - This building was once Racola's Barber Shop.

9. MAJOR BIBLIOGRAPHICAL REFERENCES

Joan Little

10. GEOGRAPHICAL DATA

ACREAGE OF PROPERTY Unknown QUADRANGLE NAME Old Mines Quad SCALE 1:24000
UTM REFERENCES

A

1	5	6	9	6	6	8	0
---	---	---	---	---	---	---	---

4	2	1	2	2	6	0
---	---	---	---	---	---	---

ZONE EASTING NORTHING

B

--	--	--	--	--	--	--	--

--	--	--	--	--	--	--	--

--	--	--	--	--	--	--	--

ZONE EASTING NORTHING

C

--	--	--	--	--	--	--	--

--	--	--	--	--	--	--	--

D

--	--	--	--	--	--	--	--

--	--	--	--	--	--	--	--

VERBAL BOUNDARY DESCRIPTION AND JUSTIFICATION The Racola barber shop is located in Union township at the above referenced UTM coordinates. This location recognizes the building and the parameter of the grounds upon which it rests.

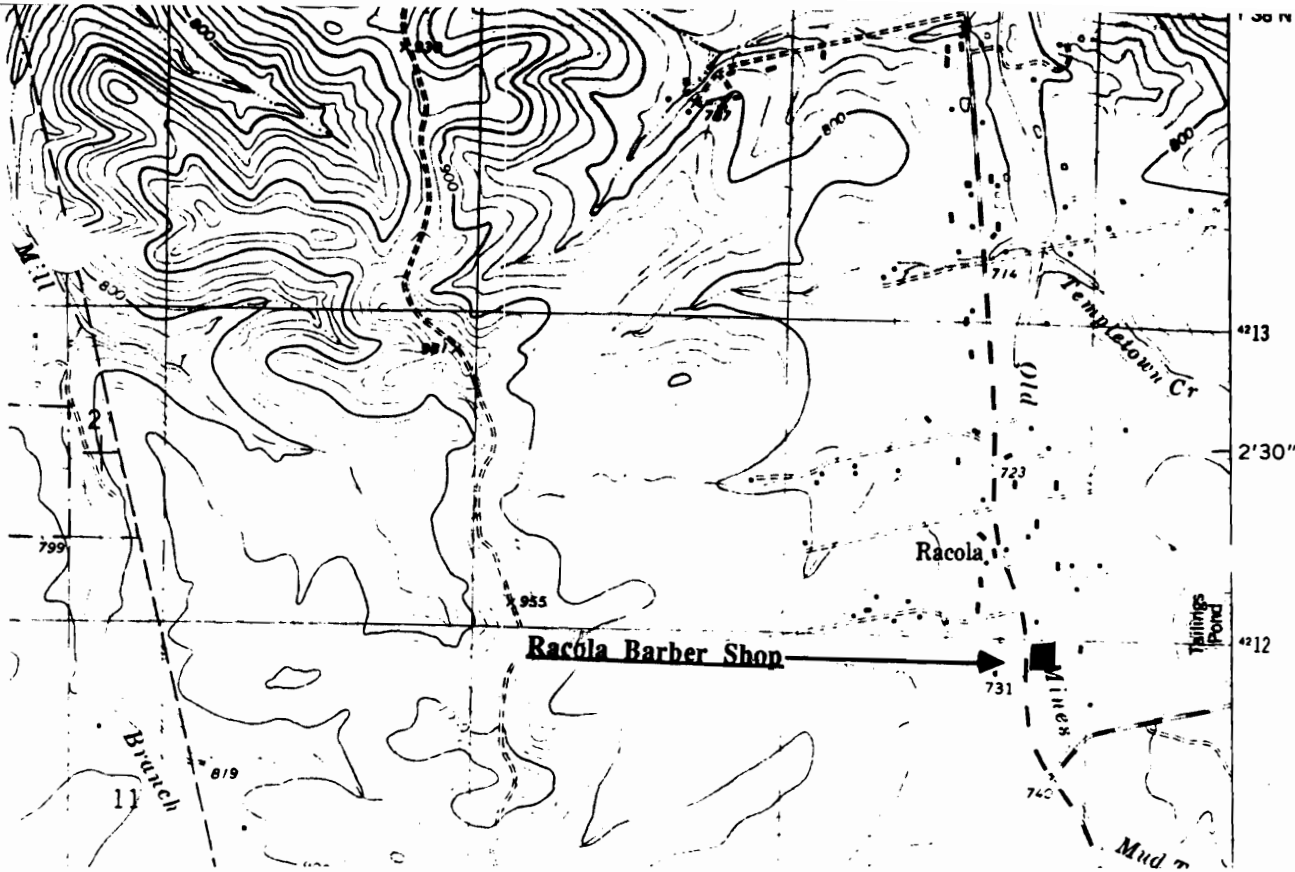
11. FORM PREPARED BY

NAME / TITLE Barbara S. Black - Assistant Historic Preservation Coordinator

ORGANIZATION Meramec Regional Planning Commission

ADDRESS 101 West Tenth Street, Rolla, Missouri 65401

DATE 5-21-86



RACOLA BARBER SHOP
Racola, Mo.

(Washington County Survey)

U. S. G. S. 7.5 Minute Topographic Map
Old Mines Quadrangle
Scale: 1:24,000

UTM REFERENCES

Zone: 15

Easting: 696680

Northing: 4212260

WASHINGTON COUNTY SURVEY

REPORT NO. 34



RACOLA BARBER SHOP

Union Township

T38N. R3E. SUR3039.

Racola, Mo.



WAAS001-142

MISSOURI OFFICE OF HISTORIC PRESERVATION / INVENTORY SURVEY FORM

1. NAME **The Voyle House**

HISTORIC

AND / OR COMMON

2. LOCATION **T40N. R2E. S32.**

STREET & NUMBER **Cemetery Rd.**

CITY, TOWN **Richwoods**

VICINITY OF **Richwoods Township**

STATE **Missouri**

CODE **29**

COUNTY **Washington**

CODE **221**

3. CLASSIFICATION

CATEGORY

OWNERSHIP

STATUS

PRESENT USE

☐ district

☐ public

☒ occupied

☐ agriculture

☐ museum

☒ building(s)

☒ private

☐ unoccupied

☐ commercial

☐ park

☐ structure

☐ both

☐ work in progress

☐ educational

☒ private residence

☐ site

PUBLIC ACQUISITION

ACCESSIBLE

☐ entertainment

☐ religious

☐ object

☐ in process

☒ yes: restricted

☐ government

☐ scientific

☐ being considered

☐ yes: unrestricted

☐ industrial

☐ transportation

☒ N/A

☐ no

☐ military

☐ other: _____

4. OWNER OF PROPERTY

NAME **Voyle**

STREET & NUMBER

CITY, TOWN **Richwoods**

VICINITY OF **Richwoods Township**

STATE **Missouri**

5. LOCATION OF LEGAL DESCRIPTION

Assessor's Office
Phelps County Courthouse
Rolla, Missouri 65401

6. REPRESENTATION IN EXISTING SURVEYS

TITLE **(None)**

Determined Eligible?

Yes

No

Federal

State

County

Local

7. DESCRIPTION

CONDITION

CHECK ONE

CHECK ONE

☐ excellent

☐ deteriorated

☐ unaltered

☒ original site

☐ good

☐ ruins

☒ altered

☐ moved

date

May 8, 1986

☒ fair

☐ unexposed

DESCRIBE THE PRESENT AND ORIGINAL (IF KNOWN) PHYSICAL APPEARANCE

This is a two story building which originally started out as a log cabin. It has a rock foundation, an oak frame and a tin roof. The current owner are renovating the exterior of the building in a modern style. This building was originally built by the Horine family. The Vohle house is an example of log architecture.

8. SIGNIFICANCE - Washington County Survey - Vohley House

PERIOD	AREAS OF SIGNIFICANCE - CHECK AND JUSTIFY BELOW			
<input type="checkbox"/> prehistoric	<input type="checkbox"/> archeology - prehistoric	<input checked="" type="checkbox"/> community	<input type="checkbox"/> landscape architecture	<input type="checkbox"/> religion
<input type="checkbox"/> 1400-1499	<input type="checkbox"/> archeology - historic	<input type="checkbox"/> conservation	<input type="checkbox"/> law	<input type="checkbox"/> science
<input type="checkbox"/> 1500-1599	<input type="checkbox"/> agriculture	<input type="checkbox"/> economics	<input type="checkbox"/> literature	<input type="checkbox"/> sculpture
<input type="checkbox"/> 1600-1699	<input type="checkbox"/> architecture	<input type="checkbox"/> education	<input type="checkbox"/> military	<input type="checkbox"/> social / humanitarian
<input type="checkbox"/> 1700-1799	<input type="checkbox"/> art	<input type="checkbox"/> engineering	<input type="checkbox"/> music	<input type="checkbox"/> theater
<input checked="" type="checkbox"/> 1800-1899	<input type="checkbox"/> commerce	<input type="checkbox"/> exploration / settlement	<input type="checkbox"/> philosophy	<input type="checkbox"/> transportation
<input type="checkbox"/> 1900-	<input type="checkbox"/> communications	<input type="checkbox"/> industry	<input type="checkbox"/> politics / government	<input type="checkbox"/> other (specify)
		<input type="checkbox"/> invention		

SPECIFIC DATES Circa 1870 BUILDER / ARCHITECT Horine

STATEMENT OF SIGNIFICANCE (IN ONE PARAGRAPH)

Community - This was originally a log cabin and was part of the Horine estate. Slave cabins use to located to the back of this building.

9. MAJOR BIBLIOGRAPHICAL REFERENCES

John & Norma Horine

10. GEOGRAPHICAL DATA

ACREAGE OF PROPERTY approx 127 acres QUADRANGLE NAME Richwoods Quad SCALE 1:24000

UTM REFERENCES

A	1 5	6 9 0 9 2 0	4 2 2 5 3 8 0	B							
	ZONE	EASTING	NORTHING		ZONE	EASTING	NORTHING				
C				D							

VERBAL BOUNDARY DESCRIPTION AND JUSTIFICATION The Voyle house is located in Richwoods township at the above referenced UTM coordinates. This location recognizes the building and the parameter of the grounds upon which it rests.

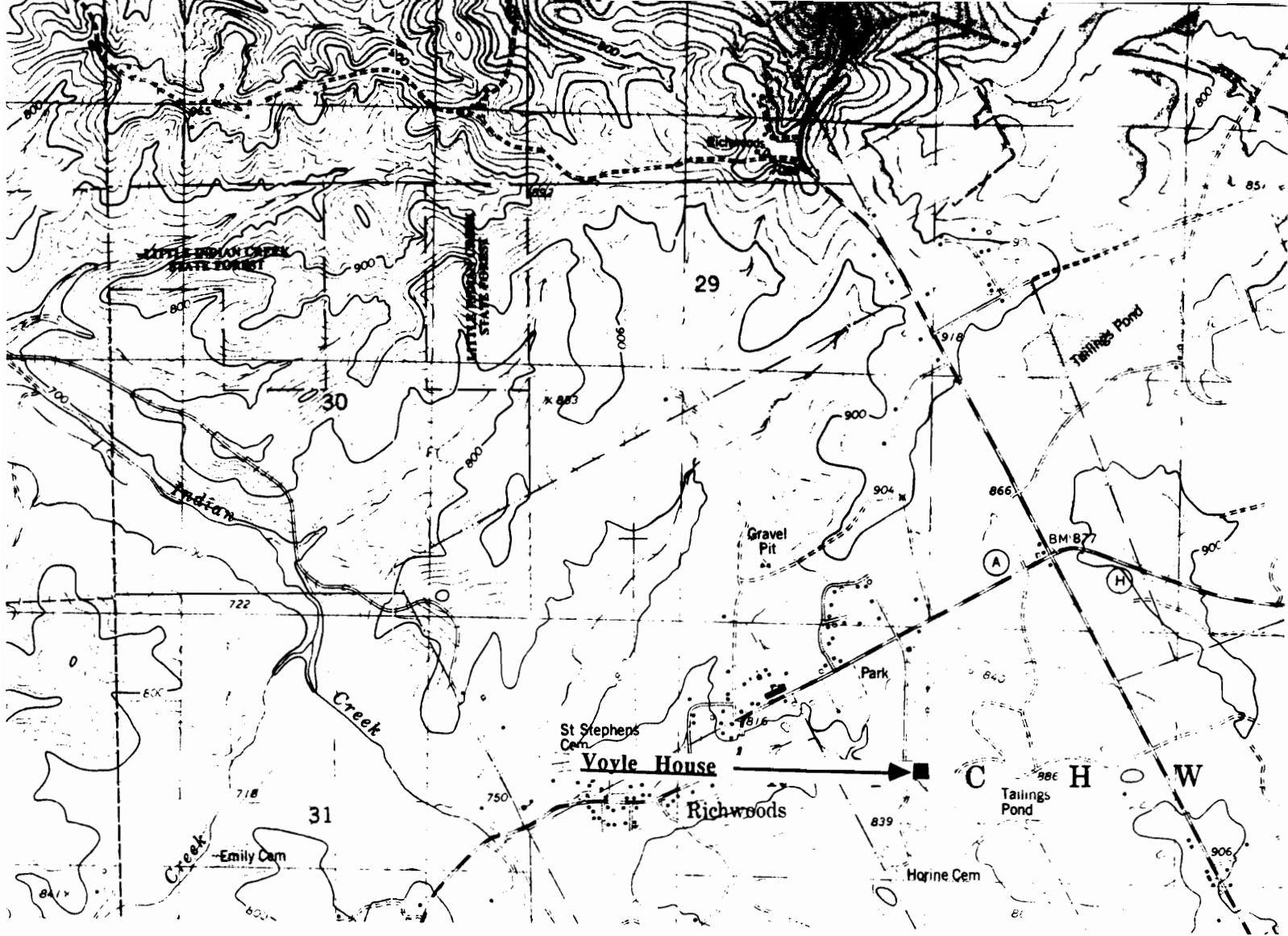
11. FORM PREPARED BY

NAME / TITLE Barbara S. Black - Assistant Historic Preservation Coordinator

ORGANIZATION Meramec Regional Planning Commission

ADDRESS 101 West Tenth Street, Rolla, Missouri 65401

DATE 5-8-86



THE VOYLE HOUSE Richwoods, Mo.

(Washington County Survey)

U. S. G. S. 7.5 Minute Topographic Map
Richwoods Quadrangle
Scale: 1:24,000

UTM REFERENCES
Zone: 15
Easting: 690920
Northing: 4225380

WASHINGTON COUNTY SURVEY

REPORT NO. 17



VOYLE HOUSE

Richwoods Township

T40N. R2E. S32.

Richwoods, Mo.



WAAS001-143

MISSOURI OFFICE OF HISTORIC PRESERVATION / INVENTORY SURVEY FORM

1. NAME **The Fairless House**

HISTORIC **Dr. Ford's Office**

AND / OR COMMON

2. LOCATION **T40N. R2E. S32.**

STREET & NUMBER **Hwy A.**

CITY, TOWN **Richwoods**

VICINITY OF **Richwoods Township**

STATE **Missouri**

CODE **29** COUNTY **Washington** CODE **221**

3. CLASSIFICATION

CATEGORY

☐ district
☒ building(s)
☐ structure
☐ site
☐ object

OWNERSHIP

☐ public
☒ private
☐ both
PUBLIC ACQUISITION
☐ in process
☐ being considered
☒ N/A

STATUS

☒ occupied
☐ unoccupied
☐ work in progress
ACCESSIBLE
☒ yes: restricted
☐ yes: unrestricted
☐ no

PRESENT USE

☐ agriculture
☐ commercial
☐ educational
☐ entertainment
☐ government
☐ industrial
☐ military
☐ museum
☐ park
☒ private residence
☐ religious
☐ scientific
☐ transportation
☐ other: _____

4. OWNER OF PROPERTY

NAME **Dorothy Juliette**

STREET & NUMBER **Hwy A**

CITY, TOWN **Richwoods**

VICINITY OF **Richwoods Township**

STATE **Missouri**

5. LOCATION OF LEGAL DESCRIPTION

Assessor's Office
Phelps County Courthouse
Rolla, Missouri 65401

6. REPRESENTATION IN EXISTING SURVEYS

TITLE (None)	Determined Eligible?	Yes	No	Federal	State	County	Local

7. DESCRIPTION

CONDITION

☐ excellent
☐ good
☒ fair
☐ deteriorated
☐ ruins
☐ unexposed

CHECK ONE

☒ unaltered
☐ altered

CHECK ONE

☒ original site
☐ moved date **May 9, 1986**

DESCRIBE THE PRESENT AND ORIGINAL (IF KNOWN) PHYSICAL APPEARANCE

The Fairless house is a very plain and unpretentious structure. It is a two story building of a rectangular plan shape. Basic construction features of this house include a cement foundation, weatherboard on the outer walls, and a tin roof. Upper floor windows are two over two panes framed in plain molding. The front porch has a shed slope roof, a cement porch floor, and slender porch posts ornamented by delicate fan brackets. The Fairless house has a gable pitch roofline. This house is an example of modified Greek Revival architecture.

8. SIGNIFICANCE - Washington County Survey - Fairlee House

PERIOD	AREAS OF SIGNIFICANCE - CHECK AND JUSTIFY BELOW			
<input type="checkbox"/> prehistoric	<input type="checkbox"/> archeology - prehistoric	<input type="checkbox"/> community planning	<input type="checkbox"/> landscape architecture	<input type="checkbox"/> religion
<input type="checkbox"/> 1400-1499	<input type="checkbox"/> archeology - historic	<input type="checkbox"/> conservation	<input type="checkbox"/> law	<input type="checkbox"/> science
<input type="checkbox"/> 1500-1599	<input type="checkbox"/> agriculture	<input type="checkbox"/> economics	<input type="checkbox"/> literature	<input type="checkbox"/> sculpture
<input type="checkbox"/> 1600-1699	<input type="checkbox"/> architecture	<input type="checkbox"/> education	<input type="checkbox"/> military	<input type="checkbox"/> social / humanitarian
<input type="checkbox"/> 1700-1799	<input type="checkbox"/> art	<input type="checkbox"/> engineering	<input type="checkbox"/> music	<input type="checkbox"/> theater
<input type="checkbox"/> 1800-1899	<input type="checkbox"/> commerce	<input type="checkbox"/> exploration / settlement	<input type="checkbox"/> philosophy	<input type="checkbox"/> transportation
<input checked="" type="checkbox"/> 1900-	<input type="checkbox"/> communications	<input type="checkbox"/> industry	<input type="checkbox"/> politics / government	<input checked="" type="checkbox"/> other (specify)
		<input type="checkbox"/> invention		<u>Community/Health</u>

SPECIFIC DATES	Circa 1911	BUILDER / ARCHITECT	(possibly) Dr. Ford
----------------	------------	---------------------	---------------------

STATEMENT OF SIGNIFICANCE (IN ONE PARAGRAPH)

Community/Health - This building once housed Dr. Ford's medical office.

9. MAJOR BIBLIOGRAPHICAL REFERENCES

Dorothy Juliette

10. GEOGRAPHICAL DATA

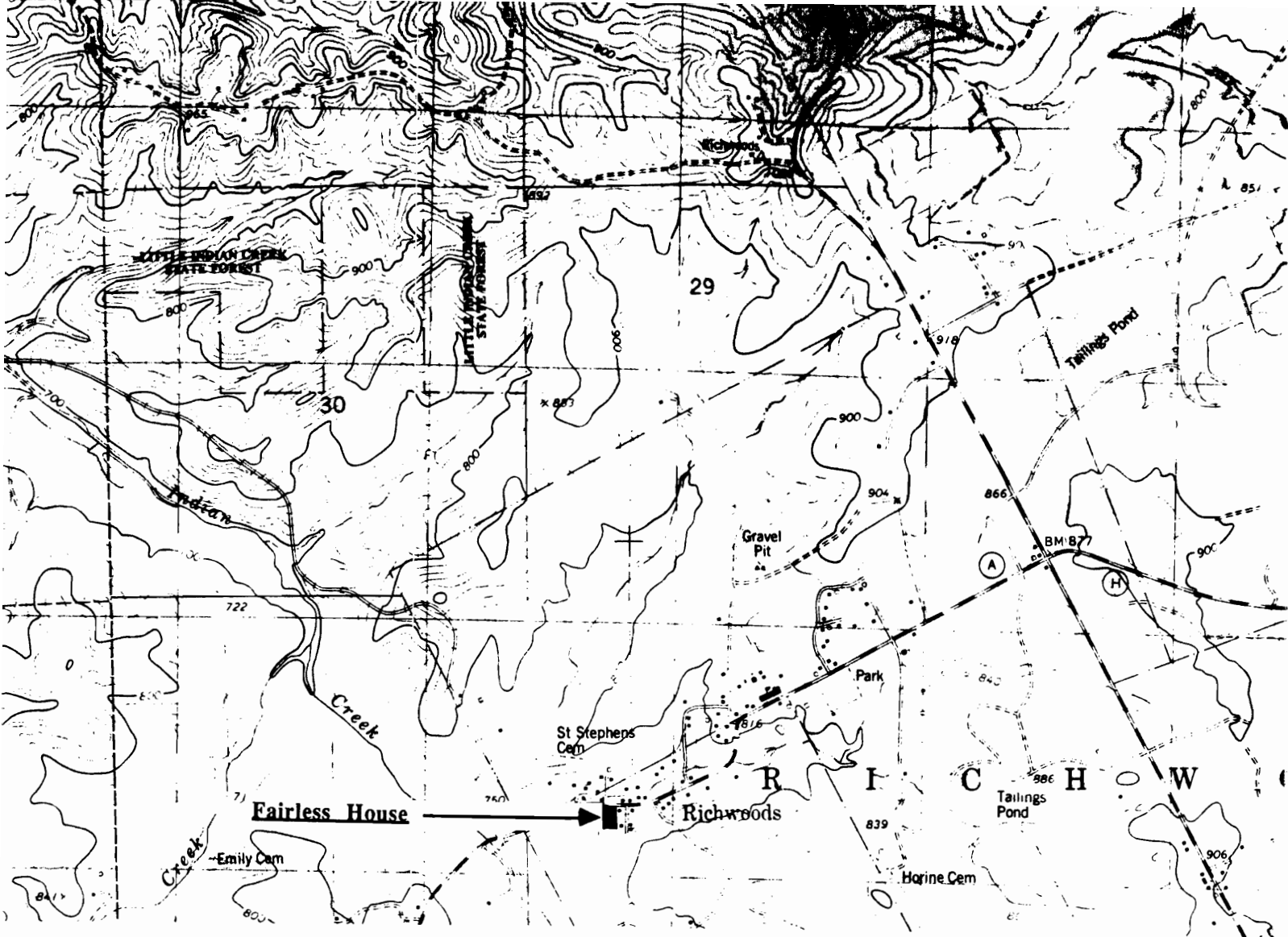
ACREAGE OF PROPERTY one lot size QUADRANGLE NAME Richwoods Quad SCALE 1:24000
 UTM REFERENCES

A	1 5	6 8 9 8 0 0	4 2 2 5 2 6 0	B							
	ZONE	EASTING	NORTHING		ZONE	EASTING	NORTHING				
C				D							

VERBAL BOUNDARY DESCRIPTION AND JUSTIFICATION The Fairless house is located in Richwoods township at the above referenced UTM coordinates. This location recognizes the building and the parameter of the grounds upon which it rests.

11. FORM PREPARED BY

NAME / TITLE	Barbara S. Black - Assistant Historic Preservation Coordinator	
ORGANIZATION	Meramec Regional Planning Commission	
ADDRESS	101 West Tenth Street, Rolla, Missouri 65401	DATE 5-9-86



THE FAIRLESS HOUSE
Richwoods, Mo.

(Washington County Survey)

U. S. G. S. 7.5 Minute Topographic Map
Richwoods Quadrangle
Scale: 1:24,000

UTM REFERENCES

Zone: 15

Easting: 689800

Northing: 4225260

WASHINGTON COUNTY SURVEY

REPORT NO. 27



FAIRLESS HOUSE

Richwoods Township

T40N. R2E. S32.

Richwoods, Mo.



WAS001-144

MISSOURI OFFICE OF HISTORIC PRESERVATION / INVENTORY SURVEY FORM

1. NAME **The Griggs House**

HISTORIC

AND / OR COMMON

2. LOCATION **T40N. R2E. S32.**

STREET & NUMBER **Hwy. A**

CITY, TOWN **Richwoods**

VICINITY OF **Richwoods Township**

STATE **Missouri**

CODE **29** COUNTY **Washington** CODE **221**

3. CLASSIFICATION

CATEGORY

OWNERSHIP

STATUS

PRESENT USE

☐ district

☐ public

☒ occupied

☐ agriculture

☐ museum

☒ building(s)

☒ private

☐ unoccupied

☐ commercial

☐ park

☐ structure

☐ both

☐ work in progress

☐ educational

☒ private residence

☐ site

PUBLIC ACQUISITION

ACCESSIBLE

☐ entertainment

☐ religious

☐ object

☐ in process

☒ yes: restricted

☐ government

☐ scientific

☐ being considered

☐ yes: unrestricted

☐ industrial

☐ transportation

☒ N/A

☐ no

☐ military

☐ other: _____

4. OWNER OF PROPERTY

NAME **Anna Griggs**

STREET & NUMBER **Hwy A**

CITY, TOWN **Richwoods**

VICINITY OF **Richwoods Township**

STATE **Missouri**

5. LOCATION OF LEGAL DESCRIPTION

Assessor's Office
Phelps County Courthouse
Rolla, Missouri 65401

6. REPRESENTATION IN EXISTING SURVEYS

TITLE (None)

Determined Eligible?

Yes

No

Federal

State

County

Local

7. DESCRIPTION

CONDITION

CHECK ONE

CHECK ONE

☐ excellent

☐ deteriorated

☒ unaltered

☒ original site

☒ good

☐ ruins

☐ altered

☐ moved

date **May 9, 1986**

☐ fair

☐ unexposed

DESCRIBE THE PRESENT AND ORIGINAL (IF KNOWN) PHYSICAL APPEARANCE

The Griggs house is a plain two story building with a cement foundation, a tin roof, and masonite siding. The Griggs house is an example of Homestead architecture.

8. SIGNIFICANCE - Washington County Survey - Griggs House

PERIOD	AREAS OF SIGNIFICANCE - CHECK AND JUSTIFY BELOW			
<input type="checkbox"/> prehistoric	<input type="checkbox"/> archeology - prehistoric	<input type="checkbox"/> community planning	<input type="checkbox"/> landscape architecture	<input type="checkbox"/> religion
<input type="checkbox"/> 1400-1499	<input type="checkbox"/> archeology - historic	<input type="checkbox"/> conservation	<input type="checkbox"/> law	<input type="checkbox"/> science
<input type="checkbox"/> 1500-1599	<input type="checkbox"/> agriculture	<input type="checkbox"/> economics	<input type="checkbox"/> literature	<input type="checkbox"/> sculpture
<input type="checkbox"/> 1600-1699	<input checked="" type="checkbox"/> architecture	<input type="checkbox"/> education	<input type="checkbox"/> military	<input type="checkbox"/> social / humanitarian
<input type="checkbox"/> 1700-1799	<input type="checkbox"/> art	<input type="checkbox"/> engineering	<input type="checkbox"/> music	<input type="checkbox"/> theater
<input type="checkbox"/> 1800-1899	<input type="checkbox"/> commerce	<input type="checkbox"/> exploration / settlement	<input type="checkbox"/> philosophy	<input type="checkbox"/> transportation
<input checked="" type="checkbox"/> 1900-	<input type="checkbox"/> communications	<input type="checkbox"/> industry	<input type="checkbox"/> politics / government	<input type="checkbox"/> other (specify)
		<input type="checkbox"/> invention		

SPECIFIC DATES	Circa 1920	BUILDER / ARCHITECT	Unknown
----------------	------------	---------------------	---------

STATEMENT OF SIGNIFICANCE (IN ONE PARAGRAPH)

Architecture - The Griggs house is an interesting example of Homestead architecture.

9. MAJOR BIBLIOGRAPHICAL REFERENCES

Anna Griggs Richwoods	Nanette Cardeell Richwoods
--------------------------	-------------------------------

10. GEOGRAPHICAL DATA

ACREAGE OF PROPERTY	<u>one lot size</u>	QUADRANGLE NAME	<u>Richwoods Quad</u>	SCALE	<u>1:24000</u>
---------------------	---------------------	-----------------	-----------------------	-------	----------------

UTM REFERENCES

A	<table><tr><td>1</td><td>5</td></tr></table>	1	5	<table><tr><td>6</td><td>8</td><td>9</td><td>7</td><td>2</td><td>0</td></tr></table>	6	8	9	7	2	0	<table><tr><td>4</td><td>2</td><td>2</td><td>4</td><td>2</td><td>0</td><td>0</td></tr></table>	4	2	2	4	2	0	0	B	<table><tr><td></td><td></td></tr></table>			<table><tr><td></td><td></td><td></td><td></td><td></td><td></td></tr></table>							<table><tr><td></td><td></td><td></td><td></td><td></td><td></td></tr></table>						
1	5																																			
6	8	9	7	2	0																															
4	2	2	4	2	0	0																														
	ZONE	EASTING	NORTHING		ZONE	EASTING	NORTHING																													
C	<table><tr><td></td><td></td></tr></table>			<table><tr><td></td><td></td><td></td><td></td><td></td><td></td></tr></table>							<table><tr><td></td><td></td><td></td><td></td><td></td><td></td></tr></table>							D	<table><tr><td></td><td></td></tr></table>			<table><tr><td></td><td></td><td></td><td></td><td></td><td></td></tr></table>							<table><tr><td></td><td></td><td></td><td></td><td></td><td></td></tr></table>							

VERBAL BOUNDARY DESCRIPTION AND JUSTIFICATION The Griggs house is located in Richwoods township at the above referenced UTM coordinates. This location recognizes the building and the parameter of the grounds upon which it rests.

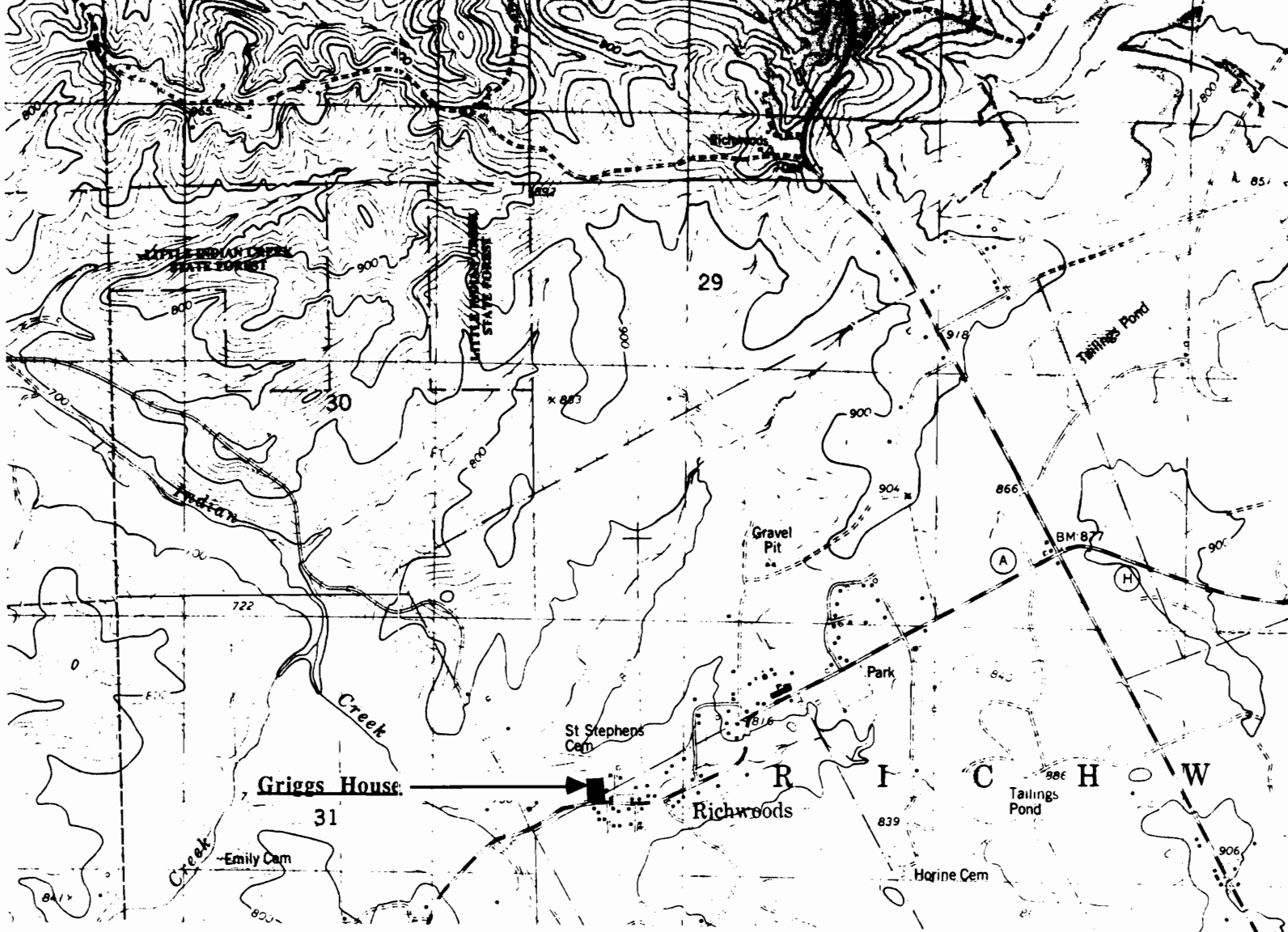
11. FORM PREPARED BY

NAME / TITLE	Barbara S. Black - Assistant Historic Preservation Coordinator
--------------	--

ORGANIZATION	Meramec Regional Planning Commission
--------------	--------------------------------------

ADDRESS	101 West Tenth Street, Rolla, Missouri 65401
---------	--

DATE	5-9-86
------	--------



THE GRIGGS HOUSE
Richwoods, Mo.

(Washington County Survey)

U. S. G. S. 7.5 Minute Topographic Map
Richwoods Quadrangle
Scale: 1:24,000

UTM REFERENCES
Zone: 15
Easting: 689720
Northing: 4224200

WASHINGTON COUNTY SURVEY

REPORT NO. 28



GRIGGS HOUSE

Richwoods Township

T40N. R2E. S32.

Richwoods, Mo.



WAAS001-145

MISSOURI OFFICE OF HISTORIC PRESERVATION / INVENTORY SURVEY FORM

1. NAME The Cardeell House

HISTORIC

AND / OR COMMON

2. LOCATION T40N. R2E. S32.

STREET & NUMBER Hwy A

CITY, TOWN Richwoods

VICINITY OF Richwoods Township

STATE Missouri

CODE 29

COUNTY Washington

CODE 221

3. CLASSIFICATION

CATEGORY

☐ district

☒ building(s)

☐ structure

☐ site

☐ object

OWNERSHIP

☐ public

☒ private

☐ both

PUBLIC ACQUISITION

☐ in process

☐ being considered

☒ N/A

STATUS

☒ occupied

☐ unoccupied

☐ work in progress

ACCESSIBLE

☐ yes: restricted

☐ yes: unrestricted

☒ no

PRESENT USE

☐ agriculture

☐ commercial

☐ educational

☐ entertainment

☐ government

☐ industrial

☐ military

☐ museum

☐ park

☒ private residence

☐ religious

☐ scientific

☐ transportation

☐ other: _____

4. OWNER OF PROPERTY

NAME Nanette Cardeell

STREET & NUMBER

CITY, TOWN Richwoods

VICINITY OF Richwoods Township

STATE Missouri

5. LOCATION OF LEGAL DESCRIPTION

Assessor's Office
Phelps County Courthouse
Rolla, Missouri 65401

6. REPRESENTATION IN EXISTING SURVEYS

TITLE (None)

Determined Eligible?

Yes

No

Federal

State

County

Local

7. DESCRIPTION

CONDITION

☐ excellent

☒ good

☐ fair

☐ deteriorated

☐ ruins

☐ unexposed

CHECK ONE

☒ unaltered

☐ altered

CHECK ONE

☒ original site

☐ moved

date May 9, 1986

DESCRIBE THE PRESENT AND ORIGINAL (IF KNOWN) PHYSICAL APPEARANCE

The Cardheell house is a two story building of an irregular plan shape. The original two story structure has had a salt box addition added to the rear and a box addition added to its right. The Cardheell house has a cement foundation, weatherboard siding, and a shingle roof. Windows are fairly modern and may be replacements. The front porch has a slope roof, end enclosures, a cement floor, and Queen Anne porch posts. The Cardheell house is an example of Homestead architecture with a Queen Anne porch.

8. SIGNIFICANCE - *Washington County Survey - Cardeell*

PERIOD	AREAS OF SIGNIFICANCE - CHECK AND JUSTIFY BELOW				
<input type="checkbox"/> prehistoric	<input type="checkbox"/> archeology - prehistoric	<input type="checkbox"/> community planning	<input type="checkbox"/> landscape architecture	<input type="checkbox"/> religion	
<input type="checkbox"/> 1400-1499	<input type="checkbox"/> archeology - historic	<input type="checkbox"/> conservation	<input type="checkbox"/> law	<input type="checkbox"/> science	
<input type="checkbox"/> 1500-1599	<input type="checkbox"/> agriculture	<input type="checkbox"/> economics	<input type="checkbox"/> literature	<input type="checkbox"/> sculpture	
<input type="checkbox"/> 1600-1699	<input checked="" type="checkbox"/> architecture	<input type="checkbox"/> education	<input type="checkbox"/> military	<input type="checkbox"/> social / humanitarian	
<input type="checkbox"/> 1700-1799	<input type="checkbox"/> art	<input type="checkbox"/> engineering	<input type="checkbox"/> music	<input type="checkbox"/> theater	
<input type="checkbox"/> 1800-1899	<input type="checkbox"/> commerce	<input type="checkbox"/> exploration / settlement	<input type="checkbox"/> philosophy	<input type="checkbox"/> transportation	
<input checked="" type="checkbox"/> 1900-	<input type="checkbox"/> communications	<input type="checkbox"/> industry	<input type="checkbox"/> politics / government	<input type="checkbox"/> other (specify)	
		<input type="checkbox"/> invention			

SPECIFIC DATES	Circa 1911	BUILDER / ARCHITECT	Unknown
----------------	------------	---------------------	---------

STATEMENT OF SIGNIFICANCE (IN ONE PARAGRAPH)

Architecture - The Cardheell house is an interesting example of Homestead architecture.

9. MAJOR BIBLIOGRAPHICAL REFERENCES

Nanette Cardeell

10. GEOGRAPHICAL DATA

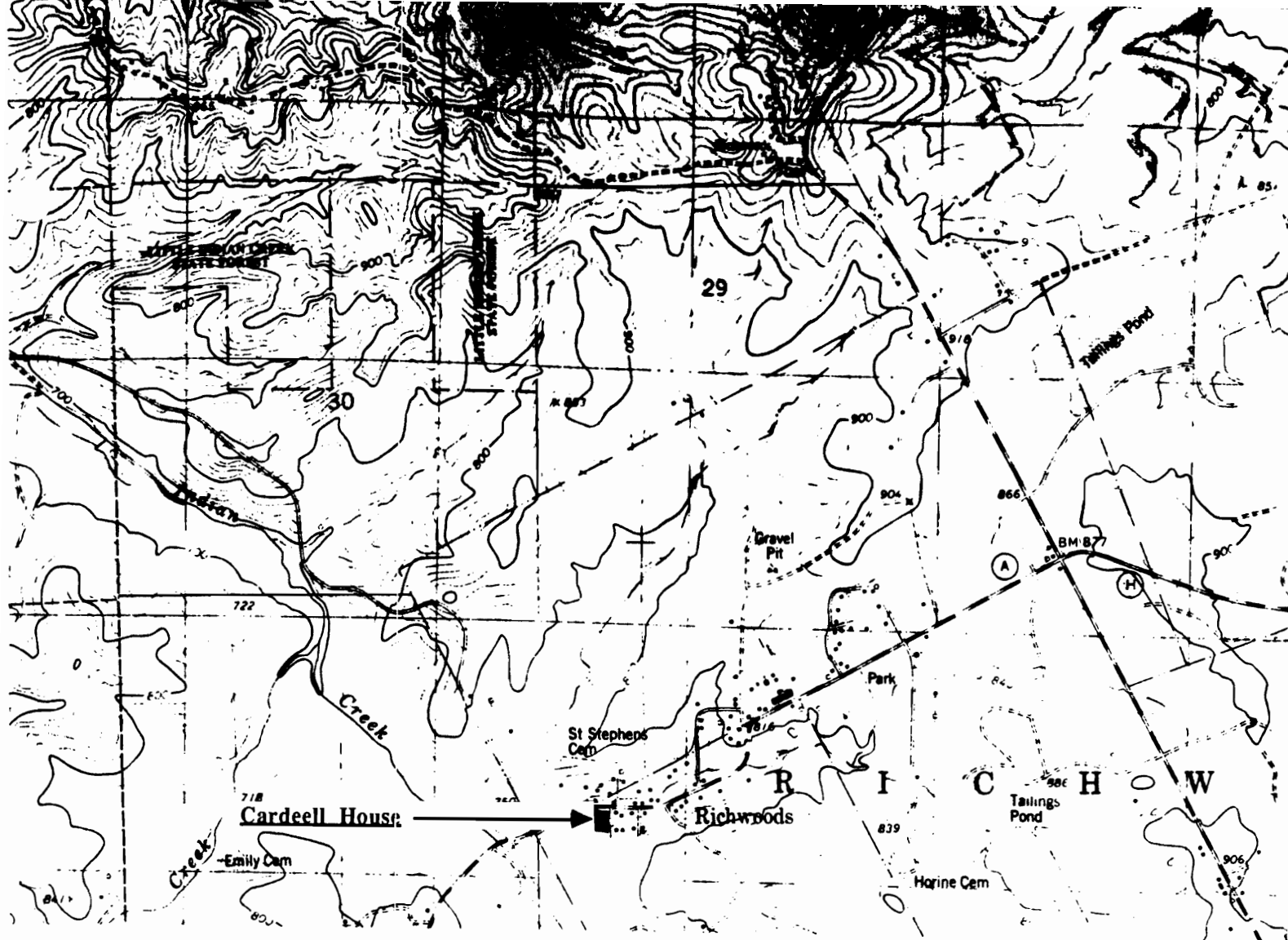
ACREAGE OF PROPERTY one lot size QUADRANGLE NAME Richwoods Quad SCALE 1:24000
UTM REFERENCES

A	1 5	6 8 9 7 6 0	4 2 2 5 2 2 0	B							
	ZONE	EASTING	NORTHING		ZONE	EASTING	NORTHING				
C				D							

VERBAL BOUNDARY DESCRIPTION AND JUSTIFICATION The Cardeell house is located in Richwoods township at the above referenced UTM coordinates. This location recognizes the building and the parameter of the grounds upon which it rests.

11. FORM PREPARED BY

NAME / TITLE	Barbara S. Black - Assistant Historic Preservation Coordinator		
ORGANIZATION	Meramec Regional Planning Commission		
ADDRESS	101 West Tenth Street, Rolla, Missouri 65401	DATE	1986



THE CARDEELL HOUSE
Richwoods, Mo.

(Washington County Survey)

U. S. G. S. 7.5 Minute Topographic Map
Richwoods Quadrangle
Scale: 1:24,000

UTM REFERENCES

Zone: 15

Easting: 689760

Northing: 4225220

WASHINGTON COUNTY SURVEY

REPORT NO. 26



CARDEELL HOUSE

Richwoods Township

T40N. R2E. S32.

Richwoods, Mo.



WAASCOO1 - 146

MISSOURI OFFICE OF HISTORIC PRESERVATION / INVENTORY SURVEY FORM

1. NAME **The Richwoods Feed Store**

HISTORIC

AND / OR COMMON

2. LOCATION **T40N. R2E. S32.**

STREET & NUMBER **Hwy A.**

CITY, TOWN **Richwoods**

VICINITY OF **Richwoods Township**

STATE **Missouri**

CODE **29**

COUNTY **Washington**

CODE **221**

3. CLASSIFICATION

CATEGORY

☐ district

☒ building(s)

☐ structure

☐ site

☐ object

OWNERSHIP

☐ public

☒ private

☐ both

PUBLIC ACQUISITION

☐ in process

☐ being considered

☒ N/A

STATUS

☒ occupied

☐ unoccupied

☐ work in progress

ACCESSIBLE

☒ yes: restricted

☐ yes: unrestricted

☐ no

PRESENT USE

☐ agriculture

☒ commercial

☐ educational

☐ entertainment

☐ government

☐ industrial

☐ military

☐ museum

☐ park

☐ private residence

☐ religious

☐ scientific

☐ transportation

☐ other: _____

4. OWNER OF PROPERTY

NAME **Mary Courtway**

STREET & NUMBER

CITY, TOWN **Richwoods**

VICINITY OF

Richwoods Township

STATE **Missouri**

5. LOCATION OF LEGAL DESCRIPTION

Assessor's Office
Phelps County Courthouse
Rolla, Missouri 65401

6. REPRESENTATION IN EXISTING SURVEYS

TITLE (None)

Determined Eligible?

Yes

No

Federal

State

County

Local

7. DESCRIPTION

CONDITION

☐ excellent

☐ good

☐ fair

☒ deteriorated

☐ ruins

☐ unexposed

CHECK ONE

☐ unaltered

☒ altered

CHECK ONE

☒ original site

☐ moved

date **May 9, 1986**

DESCRIBE THE PRESENT AND ORIGINAL (IF KNOWN) PHYSICAL APPEARANCE

This building is an example of Vernacular Commercial architecture; it is of a rectangular plan shape and is one story in height. It has a cement foundation, clapboard on the outer side walls and a tin roof. The front of the building has a false commercial facade of a stepped down design; the commercial front is covered in board and batten. Although once used as a feedstore it is now used as a tavern.

8. SIGNIFICANCE - Washington County Survey - Richwoods Feed Store

PERIOD	AREAS OF SIGNIFICANCE - CHECK AND JUSTIFY BELOW			
<input type="checkbox"/> prehistoric	<input type="checkbox"/> archeology - prehistoric	<input type="checkbox"/> community planning	<input type="checkbox"/> landscape architecture	<input type="checkbox"/> religion
<input type="checkbox"/> 1400-1499	<input type="checkbox"/> archeology - historic	<input type="checkbox"/> conservation	<input type="checkbox"/> law	<input type="checkbox"/> science
<input type="checkbox"/> 1500-1599	<input type="checkbox"/> agriculture	<input type="checkbox"/> economics	<input type="checkbox"/> literature	<input type="checkbox"/> sculpture
<input type="checkbox"/> 1600-1699	<input type="checkbox"/> architecture	<input type="checkbox"/> education	<input type="checkbox"/> military	<input type="checkbox"/> social / humanitarian
<input type="checkbox"/> 1700-1799	<input type="checkbox"/> art	<input type="checkbox"/> engineering	<input type="checkbox"/> music	<input type="checkbox"/> theater
<input type="checkbox"/> 1800-1899	<input checked="" type="checkbox"/> commerce	<input type="checkbox"/> exploration / settlement	<input type="checkbox"/> philosophy	<input type="checkbox"/> transportation
<input checked="" type="checkbox"/> 1900-	<input type="checkbox"/> communications	<input type="checkbox"/> industry	<input type="checkbox"/> politics / government	<input type="checkbox"/> other (specify)
		<input type="checkbox"/> invention		

SPECIFIC DATES Circa 1910 BUILDER / ARCHITECT Unknown

STATEMENT OF SIGNIFICANCE (IN ONE PARAGRAPH)

Commerce - This building was once used as the Richwoods feedstore.

9. MAJOR BIBLIOGRAPHICAL REFERENCES

John Merseal & Mary Courtois

10. GEOGRAPHICAL DATA

ACREAGE OF PROPERTY one half lot QUADRANGLE NAME Richwoods Quad SCALE 1:24000
UTM REFERENCES

A

1	5	6	8	9	8	0	0
---	---	---	---	---	---	---	---

4	2	2	5	2	2	0
---	---	---	---	---	---	---

ZONE EASTING NORTHING

B

--	--	--	--	--	--	--

--	--	--	--	--	--	--

ZONE EASTING NORTHING

C

--	--	--	--	--	--	--

--	--	--	--	--	--	--

D

--	--	--	--	--	--	--

--	--	--	--	--	--	--

VERBAL BOUNDARY DESCRIPTION AND JUSTIFICATION The Richwoods Feedstore is located in Richwoods township at the above referenced UTM coordinates. This location recognizes the building and the parameter of the grounds upon which it rests.

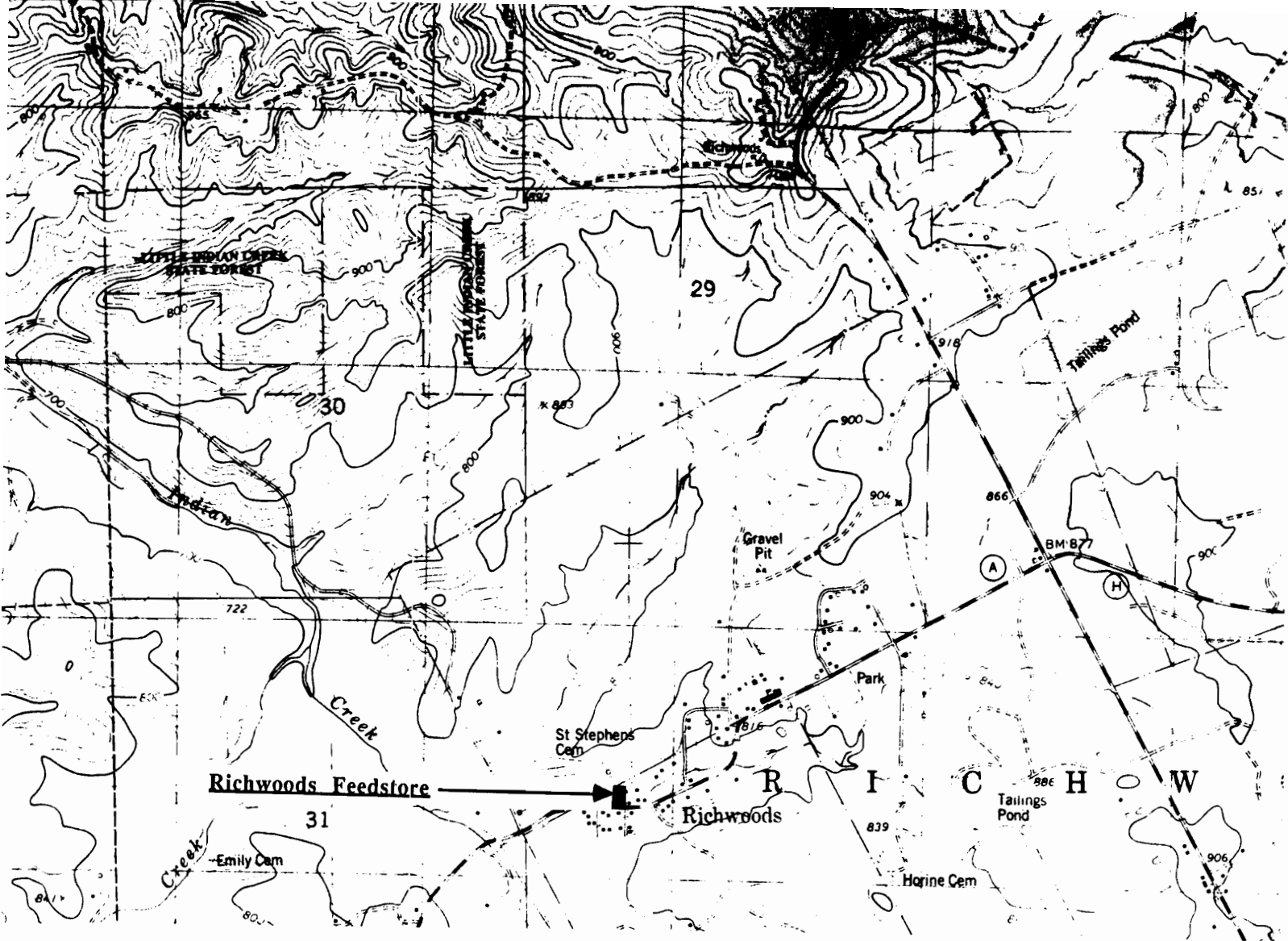
11. FORM PREPARED BY

NAME / TITLE Barbara S. Black - Assistant Historic Preservation Coordinator

ORGANIZATION Meramec Regional Planning Commission

ADDRESS 101 West Tenth Street, Rolla, Missouri 65401

DATE 5-86



THE RICHWOODS FEEDSTORE
Richwoods, Mo.

(Washington County Survey)

U. S. G. S. 7.5 Minute Topographic Map
Richwoods Quadrangle
Scale: 1:24,000

UTM REFERENCES
Zone: 15
Easting: 689800
Northing: 4225220

WASHINGTON COUNTY SURVEY

REPORT NO. 25



RICHWOODS FEEDSTORE

Richwoods Township

T40N. R2E. S32.

Richwoods, Mo.



BUSCH
ON TAP



WAAS001-147

MISSOURI OFFICE OF HISTORIC PRESERVATION / INVENTORY SURVEY FORM

1. NAME **St. Stephan's Catholic Church**

HISTORIC

AND / OR COMMON

2. LOCATION **T40N. R2E. SUR3019**

STREET & NUMBER **Hwy A**

CITY, TOWN **Richwoods**

VICINITY OF **Richwoods Township**

STATE **Missouri**

CODE **29**

COUNTY **Washington**

CODE **221**

3. CLASSIFICATION

CATEGORY

☐ district

☒ building(s)

☐ structure

☐ site

☐ object

OWNERSHIP

☐ public

☐ private

☒ both

PUBLIC ACQUISITION

☐ in process

☐ being considered

☒ N/A

STATUS

☒ occupied

☐ unoccupied

☐ work in progress

ACCESSIBLE

☒ yes: restricted

☐ yes: unrestricted

☐ no

PRESENT USE

☐ agriculture

☐ commercial

☐ educational

☐ entertainment

☐ government

☐ industrial

☐ military

☐ museum

☐ park

☐ private residence

☒ religious

☐ scientific

☐ transportation

☐ other: _____

4. OWNER OF PROPERTY

NAME **Richwoods Catholic Community**

STREET & NUMBER

CITY, TOWN **Richwoods**

VICINITY OF **Richwoods Township**

STATE **Missouri**

5. LOCATION OF LEGAL DESCRIPTION

Assessor's Office
Phelps County Courthouse
Rolla, Missouri 65401

6. REPRESENTATION IN EXISTING SURVEYS

TITLE (None)

Determined Eligible?

Yes

No

Federal

State

County

Local

7. DESCRIPTION

CONDITION

☒ excellent

☐ good

☐ fair

☐ deteriorated

☐ ruins

☐ unexposed

CHECK ONE

☐ unaltered

☒ altered

CHECK ONE

☒ original site

☐ moved

date **MAY, 1986**

DESCRIBE THE PRESENT AND ORIGINAL (IF KNOWN) PHYSICAL APPEARANCE

St. Stephan's Catholic Church is an example of Gothic Revival architecture which has been ruined by the inappropriate application of clapboard to the outer facade of the Church. Construction features of the Church include a cement foundation and a shingled roof. Windows are of stained glass and are of a pointed arch style. The Church's bell tower is topped by curvilinear gables reminiscent of Spanish Colonial Revival architecture.

8. SIGNIFICANCE - Washington County Survey - St. Stephan's Catholic Church

PERIOD

AREAS OF SIGNIFICANCE - CHECK AND JUSTIFY BELOW

<input type="checkbox"/> prehistoric	<input type="checkbox"/> archeology - prehistoric	<input type="checkbox"/> community planning	<input type="checkbox"/> landscape architecture	<input checked="" type="checkbox"/> religion
<input type="checkbox"/> 1400-1499	<input type="checkbox"/> archeology - historic	<input type="checkbox"/> conservation	<input type="checkbox"/> law	<input type="checkbox"/> science
<input type="checkbox"/> 1500-1599	<input type="checkbox"/> agriculture	<input type="checkbox"/> economics	<input type="checkbox"/> literature	<input type="checkbox"/> sculpture
<input type="checkbox"/> 1600-1699	<input type="checkbox"/> architecture	<input type="checkbox"/> education	<input type="checkbox"/> military	<input type="checkbox"/> social / humanitarian
<input type="checkbox"/> 1700-1799	<input type="checkbox"/> art	<input type="checkbox"/> engineering	<input type="checkbox"/> music	<input type="checkbox"/> theater
<input type="checkbox"/> 1800-1899	<input type="checkbox"/> commerce	<input type="checkbox"/> exploration / settlement	<input type="checkbox"/> philosophy	<input type="checkbox"/> transportation
<input checked="" type="checkbox"/> 1900-	<input type="checkbox"/> communications	<input type="checkbox"/> industry	<input type="checkbox"/> politics / government	<input type="checkbox"/> other (specify)
		<input type="checkbox"/> invention		

SPECIFIC DATES Circa 1910 **BUILDER / ARCHITECT** Unknown

STATEMENT OF SIGNIFICANCE (IN ONE PARAGRAPH)

Religion - The St. Stephan's Church has served Richwood's Catholic Community for many years. Originally, the first Church burned down; this Church was built to replace it.

9. MAJOR BIBLIOGRAPHICAL REFERENCES

John & Norma Horine
Richwoods

10. GEOGRAPHICAL DATA

ACREAGE OF PROPERTY Unknown **QUADRANGLE NAME** Richwoods Quad **SCALE** 1:24000
UTM REFERENCES

A	1 5	6 8 9 4 8 0	4 2 2 5 2 0 0	B							
	ZONE	EASTING	NORTHING		ZONE	EASTING	NORTHING				
C				D							

VERBAL BOUNDARY DESCRIPTION AND JUSTIFICATION St. Stephan's Catholic Church is located in Richwoods township at the above referenced UTM coordinates. This location recognizes the building and the parameter of the grounds upon which it rests.

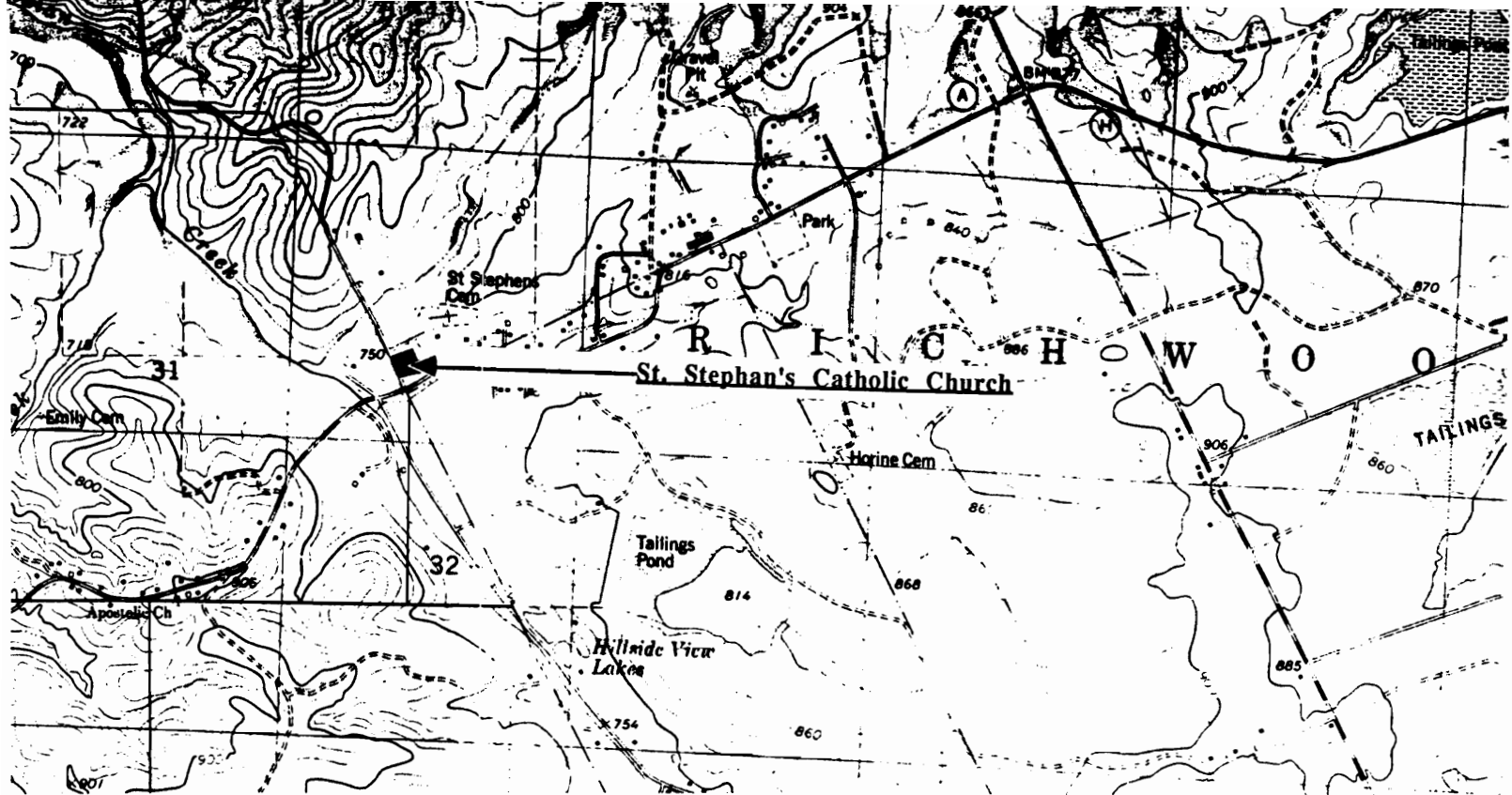
11. FORM PREPARED BY

NAME / TITLE Barbara S. Black - Assistant Historic Preservation Coordinator

ORGANIZATION Meramec Regional Planning Commission

ADDRESS 101 West Tenth Street, Rolla, Missouri 65401

DATE May 1986



ST. STEPHAN'S CATHOLIC CHURCH
Richwoods, Mo.

(Washington County Survey)

U. S. G. S. 7.5 Minute Topographic Map
Richwoods Quadrangle
Scale: 1:24,000

UTM REFERENCES

Zone: 15

Easting: 689480

Northing: 4225200

WASHINGTON COUNTY SURVEY

REPORT NO. 24



ST. STEPHAN'S CATHOLIC CHURCH

Richwoods Township

T40N. R2E. SUR 3019.

Richwoods, Mo.



W A A 5001-148

MISSOURI OFFICE OF HISTORIC PRESERVATION / INVENTORY SURVEY FORM

1. NAME **Suiter's Store**
 HISTORIC **Old Flynn Green Store**
 AND / OR COMMON

2. LOCATION **T40N. R2E. S32.**
 STREET & NUMBER **Hwy. A**
 CITY, TOWN **Richwoods** VICINITY OF **Richwoods Township**
 STATE **Missouri** CODE **29** COUNTY **Washington** CODE **221**

3. CLASSIFICATION

CATEGORY	OWNERSHIP	STATUS	PRESENT USE	
<input type="checkbox"/> district	<input type="checkbox"/> public	<input checked="" type="checkbox"/> occupied	<input type="checkbox"/> agriculture	<input type="checkbox"/> museum
<input checked="" type="checkbox"/> building(s)	<input checked="" type="checkbox"/> private	<input type="checkbox"/> unoccupied	<input checked="" type="checkbox"/> commercial	<input type="checkbox"/> park
<input type="checkbox"/> structure	<input type="checkbox"/> both	<input type="checkbox"/> work in progress	<input type="checkbox"/> educational	<input type="checkbox"/> private residence
<input type="checkbox"/> site	PUBLIC ACQUISITION	ACCESSIBLE	<input type="checkbox"/> entertainment	<input type="checkbox"/> religious
<input type="checkbox"/> object	<input type="checkbox"/> in process	<input checked="" type="checkbox"/> yes: restricted	<input type="checkbox"/> government	<input type="checkbox"/> scientific
	<input type="checkbox"/> being considered	<input type="checkbox"/> yes: unrestricted	<input type="checkbox"/> industrial	<input type="checkbox"/> transportation
	<input checked="" type="checkbox"/> N/A	<input type="checkbox"/> no	<input type="checkbox"/> military	<input type="checkbox"/> other: _____

4. OWNER OF PROPERTY

NAME **Marie & Ulrich Suiter**
 STREET & NUMBER **Hwy A**
 CITY, TOWN **Richwoods** VICINITY OF **Richwoods Township** STATE **Missouri**

5. LOCATION OF LEGAL DESCRIPTION

Assessor's Office
 Phelps County Courthouse
 Rolla, Missouri 65401

6. REPRESENTATION IN EXISTING SURVEYS

TITLE (None)	Determined Eligible?	Yes	No	Federal	State	County	Local
--------------	----------------------	-----	----	---------	-------	--------	-------

7. DESCRIPTION

CONDITION		CHECK ONE	CHECK ONE	
<input type="checkbox"/> excellent	<input checked="" type="checkbox"/> deteriorated	<input checked="" type="checkbox"/> unaltered	<input checked="" type="checkbox"/> original site	Date May 9, 1986
<input type="checkbox"/> good	<input type="checkbox"/> ruins	<input type="checkbox"/> altered	<input type="checkbox"/> moved	
<input type="checkbox"/> fair	<input type="checkbox"/> unexposed			

DESCRIBE THE PRESENT AND ORIGINAL (IF KNOWN) PHYSICAL APPEARANCE

The Suiter store use to be the Richwoods Hotel; it was bought and altered into a store by Frederick Suiter. This building has a rock foundation and galvanized tin on the outer walls. It has a commerial front facade with the upper floor covered in board and batten; the upper story is recessed by a front pediment overhang. The interior is one large room. This building is an example of Commercial Vernacular architecture and still retains its small grocery store ambience.

8. SIGNIFICANCE - Washington County Survey - Suiters Store

PERIOD	AREAS OF SIGNIFICANCE - CHECK AND JUSTIFY BELOW			
<input type="checkbox"/> prehistoric	<input type="checkbox"/> archaeology - prehistoric	<input type="checkbox"/> community planning	<input type="checkbox"/> landscape architecture	<input type="checkbox"/> religion
<input type="checkbox"/> 1400-1499	<input type="checkbox"/> archaeology - historic	<input type="checkbox"/> conservation	<input type="checkbox"/> law	<input type="checkbox"/> science
<input type="checkbox"/> 1500-1599	<input type="checkbox"/> agriculture	<input type="checkbox"/> economics	<input type="checkbox"/> literature	<input type="checkbox"/> sculpture
<input type="checkbox"/> 1600-1699	<input type="checkbox"/> architecture	<input type="checkbox"/> education	<input type="checkbox"/> military	<input type="checkbox"/> social / humanitarian
<input type="checkbox"/> 1700-1799	<input type="checkbox"/> art	<input type="checkbox"/> engineering	<input type="checkbox"/> music	<input type="checkbox"/> theater
<input type="checkbox"/> 1800-1899	<input checked="" type="checkbox"/> commerce	<input type="checkbox"/> exploration / settlement	<input type="checkbox"/> philosophy	<input type="checkbox"/> transportation
<input checked="" type="checkbox"/> 1900-	<input type="checkbox"/> communications	<input type="checkbox"/> industry	<input type="checkbox"/> politics / government	<input type="checkbox"/> other (specify)
		<input type="checkbox"/> invention		

SPECIFIC DATES Circa 1905 BUILDER / ARCHITECT Frederick Suiter

STATEMENT OF SIGNIFICANCE (IN ONE PARAGRAPH)

Commerce - This building has served as both a store and a hotel in the town of Richwoods.

9. MAJOR BIBLIOGRAPHICAL REFERENCES

Ulric Suiter

10. GEOGRAPHICAL DATA

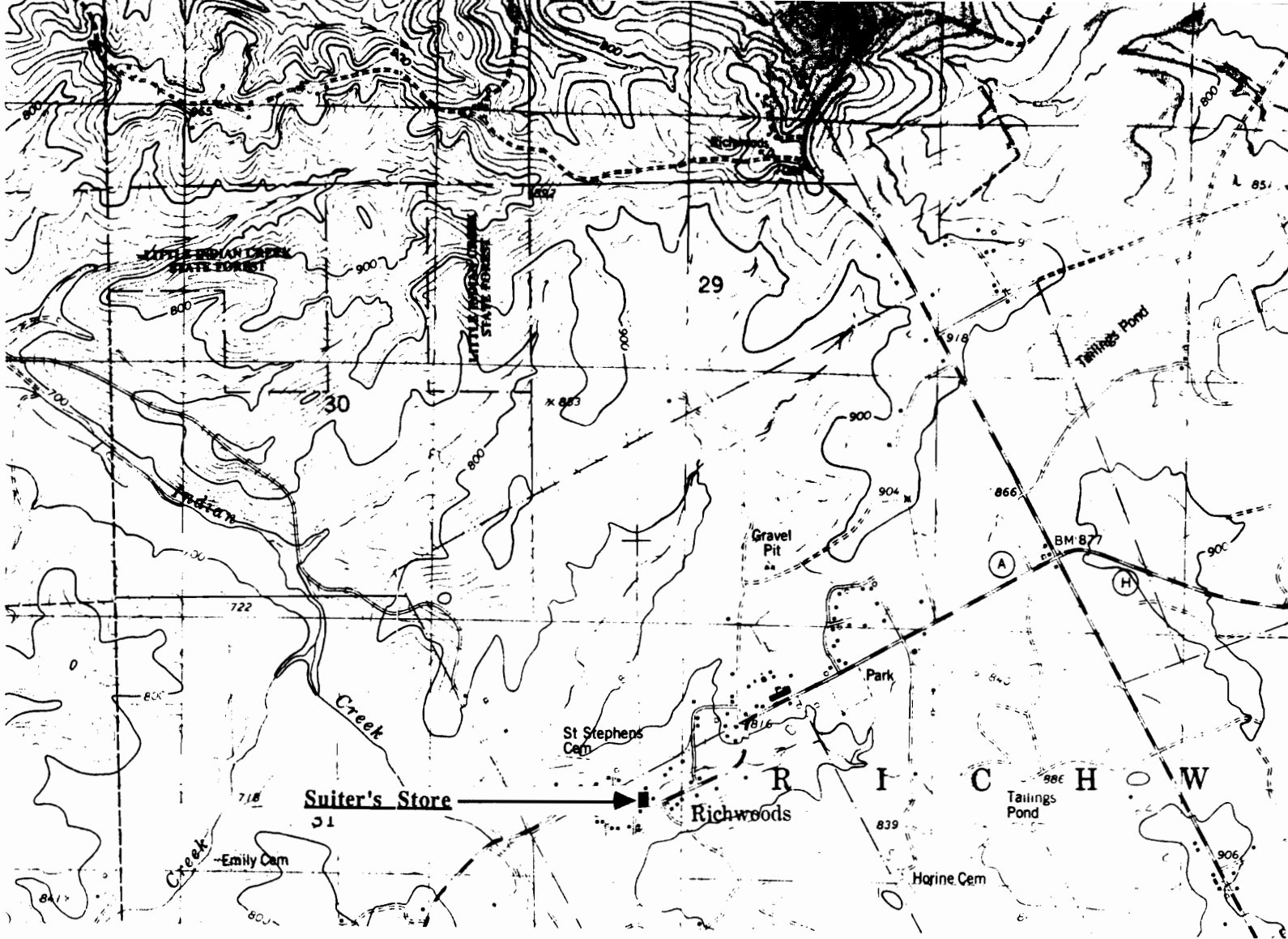
ACREAGE OF PROPERTY one lot size QUADRANGLE NAME Richwoods Quad SCALE 1:24000
UTM REFERENCES

A	1 5 6 8 9 8 0 0	4 2 2 5 2 4 0	B						
	ZONE	EASTING	NORTHING	ZONE	EASTING	NORTHING			
C				D					

VERBAL BOUNDARY DESCRIPTION AND JUSTIFICATION **Suiters Store is located in Richwoods township at the above referenced UTM coordinates. This location recognizes the building and the parameter of the grounds upon which it rests.**

11. FORM PREPARED BY

NAME / TITLE Barbara S. Black - Assistant Historic Preservation Coordinator
ORGANIZATION Meramec Regional Planning Commission
ADDRESS 101 West Tenth Street, Rolla, Missouri 65401 DATE 5-9-86



THE SUITER'S STORE
Richwoods, Mo.

(Washington County Survey)

U. S. G. S. 7.5 Minute Topographic Map
Richwoods Quadrangle
Scale: 1:24,000

UTM REFERENCES

Zone: 15
Easting: 689800
Northing: 4225240

WASHINGTON COUNTY SURVEY

REPORT NO. 23



SUITER'S STORE

Richwoods Township

T40N. R2E. S32.

Richwoods, Mo.



Pabst
Blue Ribbon
Brewery
PKG. LIQUOR + 5% BEER

SHIVERS GEN STORE
HARDWARE + PKG LIQ

Black & White

MISSOURI OFFICE OF HISTORIC PRESERVATION / INVENTORY SURVEY FORM

1. NAME The John Baker House

HISTORIC

AND / OR COMMON

2. LOCATION T40N. R2E. S32.

STREET & NUMBER Hwy A.

CITY, TOWN Richwoods

VICINITY OF Richwoods Township

STATE Missouri

CODE 29 COUNTY Washington CODE 221

3. CLASSIFICATION

CATEGORY

☐ district☒ building(s)☐ structure☐ site☐ object

OWNERSHIP

☐ public☒ private☐ both

PUBLIC ACQUISITION

☐ in process☐ being considered☒ N/A

STATUS

☒ occupied☐ unoccupied☐ work in progress

ACCESSIBLE

☒ yes: restricted☐ yes: unrestricted☐ no

PRESENT USE

☐ agriculture☐ commercial☐ educational☐ entertainment☐ government☐ industrial☐ military☐ museum☐ park☒ private residence☐ religious☐ scientific☐ transportation☐ other: _____

4. OWNER OF PROPERTY

NAME

STREET & NUMBER

CITY, TOWN

VICINITY OF

STATE Missouri

5. LOCATION OF LEGAL DESCRIPTION

Assessor's Office
Phelps County Courthouse
Rolla, Missouri 65401

6. REPRESENTATION IN EXISTING SURVEYS

TITLE (None)

Determined Eligible?

Yes

No

Federal

State

County

Local

7. DESCRIPTION

CONDITION

☐ excellent☒ good☐ fair☐ deteriorated☐ ruins☐ unexposed

CHECK ONE

☐ unaltered☒ altered

CHECK ONE

☒ original site☐ moved

date May 9, 1986

DESCRIBE THE PRESENT AND ORIGINAL (IF KNOWN) PHYSICAL APPEARANCE

The Baker house is a large two story house of a rectangular plan shape. This building has a gable roofline, a tin roof, and clapboard applied to the outer walls. The most notable architectural feature of the Baker house is the two story front porch; both first and second floors have balusters and square wood columns. There are several brick chimneys on the ridge of the roofline. The wood columns and the low pitch pediment identify the Baker house as an example of modified Greek Revival architecture.

8. SIGNIFICANCE - *Washington County Survey - Baker's House*

PERIOD	AREAS OF SIGNIFICANCE - CHECK AND JUSTIFY BELOW				
<input type="checkbox"/> prehistoric	<input type="checkbox"/> archeology - prehistoric	<input type="checkbox"/> community planning	<input type="checkbox"/> landscape architecture	<input type="checkbox"/> religion	
<input type="checkbox"/> 1400-1499	<input type="checkbox"/> archeology - historic	<input type="checkbox"/> conservation	<input type="checkbox"/> law	<input type="checkbox"/> science	
<input type="checkbox"/> 1500-1599	<input type="checkbox"/> agriculture	<input type="checkbox"/> economics	<input type="checkbox"/> literature	<input type="checkbox"/> sculpture	
<input type="checkbox"/> 1600-1699	<input checked="" type="checkbox"/> architecture	<input type="checkbox"/> education	<input type="checkbox"/> military	<input type="checkbox"/> social / humanitarian	
<input type="checkbox"/> 1700-1799	<input type="checkbox"/> art	<input type="checkbox"/> engineering	<input type="checkbox"/> music	<input type="checkbox"/> theater	
<input type="checkbox"/> 1800-1899	<input type="checkbox"/> commerce	<input type="checkbox"/> exploration / settlement	<input type="checkbox"/> philosophy	<input type="checkbox"/> transportation	
<input checked="" type="checkbox"/> 1900-	<input type="checkbox"/> communications	<input type="checkbox"/> industry	<input type="checkbox"/> politics / government	<input type="checkbox"/> other (specify)	
		<input type="checkbox"/> invention			

SPECIFIC DATES Circa 1900 BUILDER / ARCHITECT John Baker

STATEMENT OF SIGNIFICANCE (IN ONE PARAGRAPH)

Architecture - The Baker house is an interesting example of modified Greek Revival architecture.

9. MAJOR BIBLIOGRAPHICAL REFERENCES

Ulrich Suiter
Suiter's Store

10. GEOGRAPHICAL DATA

ACREAGE OF PROPERTY one lot size QUADRANGLE NAME Richwoods Quad SCALE 1:24000
UTM REFERENCES

A

1	5	6	8	9	7	8	0	4	2	2	5	2	6	0
---	---	---	---	---	---	---	---	---	---	---	---	---	---	---

 ZONE EASTING NORTHING

C

--	--	--	--	--	--	--	--	--	--	--	--	--	--	--

B

--	--	--	--	--	--	--	--	--	--	--	--	--	--	--

 ZONE EASTING NORTHING

D

--	--	--	--	--	--	--	--	--	--	--	--	--	--	--

VERBAL BOUNDARY DESCRIPTION AND JUSTIFICATION The Baker house is located in Richwoods township at the above referenced UTM coordinates. This location recognizes the building and the parameter of the grounds upon which it rests.

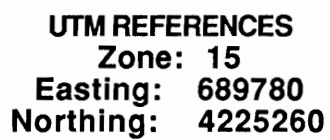
11. FORM PREPARED BY

NAME / TITLE Barbara S. Black - Assistant Historic Preservation Coordinator

ORGANIZATION Meramec Regional Planning Commission

ADDRESS 101 West Tenth Street, Rolla, Missouri 65401

DATE 5-9-86



WASHINGTON COUNTY SURVEY

REPORT NO. 22



JOHN BAKER HOUSE

Richwoods Township

T40N. R2E. S32.

Richwoods, Mo.



W.A.A.S.O.O. 1-150

MISSOURI OFFICE OF HISTORIC PRESERVATION / INVENTORY SURVEY FORM

1. NAME The Charboneau House

HISTORIC

AND / OR COMMON

2. LOCATION T40N. R2E S32.

STREET & NUMBER Hwy A

CITY, TOWN Richwoods

VICINITY OF Richwoods Township

STATE Missouri

CODE 29 COUNTY Washington CODE 221

3. CLASSIFICATION

CATEGORY

OWNERSHIP

STATUS

PRESENT USE

___ district

___ public

☒ occupied

___ agriculture

___ museum

☒ building(s)

☒ private

___ unoccupied

___ commercial

___ park

___ structure

___ both

___ work in progress

___ educational

☒ private residence

___ site

PUBLIC ACQUISITION

ACCESSIBLE

___ entertainment

___ religious

___ object

___ in process

☒ yes: restricted

___ government

___ scientific

___ being considered

___ yes: unrestricted

___ industrial

___ transportation

☒ N/A

___ no

___ military

___ other: ___

4. OWNER OF PROPERTY

NAME Lawrence & Linda Charboneau

STREET & NUMBER Hwy A

CITY, TOWN Richwoods

VICINITY OF Richwoods Township

STATE Missouri

5. LOCATION OF LEGAL DESCRIPTION

Assessor's Office
Phelps County Courthouse
Rolla, Missouri 65401

6. REPRESENTATION IN EXISTING SURVEYS

TITLE (None)

Determined Eligible?

Yes

No

Federal

State

County

Local

7. DESCRIPTION

CONDITION

CHECK ONE

CHECK ONE

___ excellent

___ deteriorated

☒ unaltered

☒ original site

___ good

___ ruins

___ altered

___ moved

date May 9, 1986

☒ fair

___ unexposed

DESCRIBE THE PRESENT AND ORIGINAL (IF KNOWN) PHYSICAL APPEARANCE

The Charboneau house is a two story building with a rock foundation, clapboard on the outer walls, and a shingled roof. A rear one story section has been added to the original two story building. The Charboneaus have replaced the porch (the columns are original), and have replaced the kitchen and the bathroom. They have also dropped the interior ceilings to 7 1/2 feet. The Charboneau house is an example of modified Greek Revival architecture.

8. SIGNIFICANCE - *Washington County Survey - Charboneau*

PERIOD	AREAS OF SIGNIFICANCE - CHECK AND JUSTIFY BELOW				
<input type="checkbox"/> prehistoric	<input type="checkbox"/> archeology - prehistoric	<input type="checkbox"/> community planning	<input type="checkbox"/> landscape architecture	<input checked="" type="checkbox"/> religion	
<input type="checkbox"/> 1400-1499	<input type="checkbox"/> archeology - historic	<input type="checkbox"/> conservation	<input type="checkbox"/> law	<input type="checkbox"/> science	
<input type="checkbox"/> 1500-1599	<input type="checkbox"/> agriculture	<input type="checkbox"/> economics	<input type="checkbox"/> literature	<input type="checkbox"/> sculpture	
<input type="checkbox"/> 1600-1699	<input type="checkbox"/> architecture	<input type="checkbox"/> education	<input type="checkbox"/> military	<input type="checkbox"/> social / humanitarian	
<input type="checkbox"/> 1700-1799	<input type="checkbox"/> art	<input type="checkbox"/> engineering	<input type="checkbox"/> music	<input type="checkbox"/> theater	
<input checked="" type="checkbox"/> 1800-1899	<input type="checkbox"/> commerce	<input type="checkbox"/> exploration / settlement	<input type="checkbox"/> philosophy	<input type="checkbox"/> transportation	
<input type="checkbox"/> 1900-	<input type="checkbox"/> communications	<input type="checkbox"/> industry	<input type="checkbox"/> politics / government	<input type="checkbox"/> other (specify)	
		<input type="checkbox"/> invention			

SPECIFIC DATES 1896 BUILDER / ARCHITECT (possibly) Clarence Rutledge

STATEMENT OF SIGNIFICANCE (IN ONE PARAGRAPH)

Religion - During the interim period of building a new Catholic Church (the first was destroyed by fire) the Charboneau house was used for Catholic services.

9. MAJOR BIBLIOGRAPHICAL REFERENCES

Linda Charboneau

10. GEOGRAPHICAL DATA

ACREAGE OF PROPERTY approx one lot size QUADRANGLE NAME Richwoods Quad SCALE 1:24000
UTM REFERENCES

A

1	5	6	8	9	5	0	0	4	2	2	5	2	8	0
---	---	---	---	---	---	---	---	---	---	---	---	---	---	---

 ZONE EASTING NORTHING

B

--	--	--	--	--	--	--	--	--	--	--	--	--	--	--

 ZONE EASTING NORTHING

C

--	--	--	--	--	--	--	--	--	--	--	--	--	--	--

D

--	--	--	--	--	--	--	--	--	--	--	--	--	--	--

VERBAL BOUNDARY DESCRIPTION AND JUSTIFICATION The Charboneau house is located in Richwoods township at the above referenced UTM coordinates. This location recognizes the building and the parameter of the grounds upon which it rests.

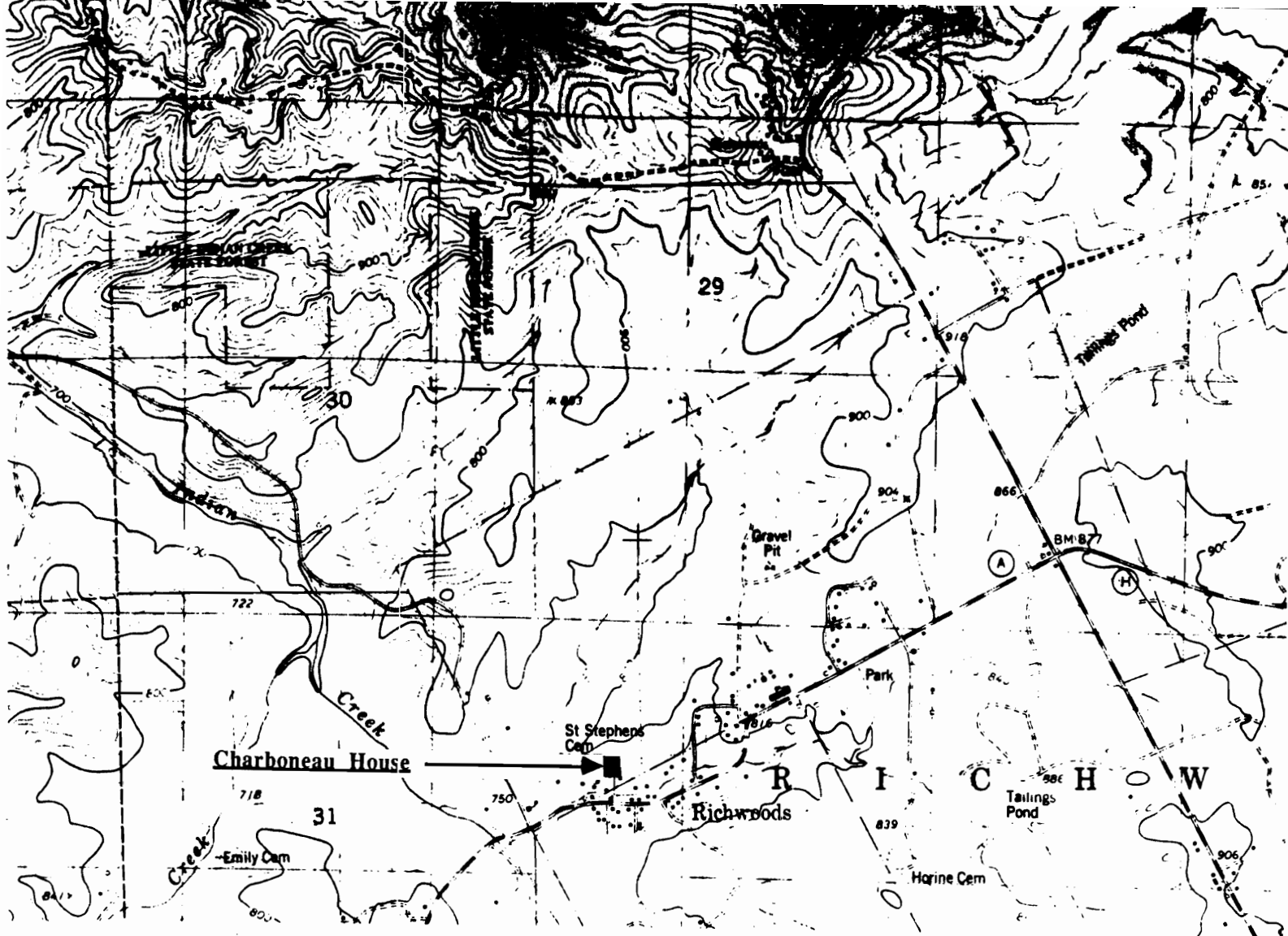
11. FORM PREPARED BY

NAME / TITLE Barbara S. Black - Assistant Historic Preservation Coordinator

ORGANIZATION Meramec Regional Planning Commission

ADDRESS 101 West Tenth Street, Rolla, Missouri 65401

DATE 5-9-86



THE CHARBONEAU HOUSE
Richwoods, Mo.

(Washington County Survey)

U. S. G. S. 7.5 Minute Topographic Map
Richwoods Quadrangle
Scale: 1:24,000

UTM REFERENCES

Zone: 15

Easting: 689500

Northing: 4225280

WASHINGTON COUNTY SURVEY

REPORT NO. 21



CHARBONEAU HOUSE

Richwoods Township

T40N. R2E. S32.

Richwoods, Mo.



WAAS001-151.

MISSOURI OFFICE OF HISTORIC PRESERVATION / INVENTORY SURVEY FORM

1. NAME The Cordia House

HISTORIC

AND / OR COMMON

2. LOCATION T40N. R2E. S32.

STREET & NUMBER Hwy A

CITY, TOWN Richwoods

VICINITY OF Richwoods Township

STATE Missouri

CODE 29

COUNTY Washington

CODE 221

3. CLASSIFICATION

CATEGORY

☐ district

☒ building(s)

☐ structure

☐ site

☐ object

OWNERSHIP

☐ public

☒ private

☐ both

PUBLIC ACQUISITION

☐ in process

☐ being considered

☒ N/A

STATUS

☐ occupied

☒ unoccupied

☐ work in progress

ACCESSIBLE

☒ yes: restricted

☐ yes: unrestricted

☐ no

PRESENT USE

☐ agriculture

☐ commercial

☐ educational

☐ entertainment

☐ government

☐ industrial

☐ military

☐ museum

☐ park

☒ private residence

☐ religious

☐ scientific

☐ transportation

☐ other: _____

4. OWNER OF PROPERTY

NAME David & Alberta Cordia

STREET & NUMBER Hwy A

CITY, TOWN Richwoods

VICINITY OF Richwoods Quad

STATE Missouri

5. LOCATION OF LEGAL DESCRIPTION

Assessor's Office
Phelps County Courthouse
Rolla, Missouri 65401

6. REPRESENTATION IN EXISTING SURVEYS

TITLE (None)

Determined Eligible?

Yes

No

Federal

State

County

Local

7. DESCRIPTION

CONDITION

☐ excellent

☐ good

☒ fair

☐ deteriorated

☐ ruins

☐ unexposed

CHECK ONE

☒ unaltered

☐ altered

CHECK ONE

☒ original site

☐ moved

date May 9, 1986

DESCRIBE THE PRESENT AND ORIGINAL (IF KNOWN) PHYSICAL APPEARANCE

The Cordia house is a two story building of an irregular plan shape. It has a rock foundation, clapboard on the outer walls and a shingle roof. It has a two tiered wide verandah style front porch. The present floor plan consists of two rooms upstairs and four downstairs. The Cordias' built on a bathroom and dropped the interior ceilings. The Cordia house is an example of Vernacular architecture.

8. SIGNIFICANCE - Washington County Survey - Cordia House

PERIOD	AREAS OF SIGNIFICANCE - CHECK AND JUSTIFY BELOW				
<input type="checkbox"/> prehistoric	<input type="checkbox"/> archeology - prehistoric	<input checked="" type="checkbox"/> community	<input type="checkbox"/> landscape architecture	<input type="checkbox"/> religion	
<input type="checkbox"/> 1400-1499	<input type="checkbox"/> archeology - historic	<input type="checkbox"/> conservation	<input type="checkbox"/> law	<input type="checkbox"/> science	
<input type="checkbox"/> 1500-1599	<input type="checkbox"/> agriculture	<input type="checkbox"/> economics	<input type="checkbox"/> literature	<input type="checkbox"/> sculpture	
<input type="checkbox"/> 1600-1699	<input type="checkbox"/> architecture	<input type="checkbox"/> education	<input type="checkbox"/> military	<input type="checkbox"/> social / humanitarian	
<input type="checkbox"/> 1700-1799	<input type="checkbox"/> art	<input type="checkbox"/> engineering	<input type="checkbox"/> music	<input type="checkbox"/> theater	
<input checked="" type="checkbox"/> 1800-1899	<input type="checkbox"/> commerce	<input type="checkbox"/> exploration / settlement	<input type="checkbox"/> philosophy	<input type="checkbox"/> transportation	
<input type="checkbox"/> 1900-	<input type="checkbox"/> communications	<input type="checkbox"/> industry	<input type="checkbox"/> politics / government	<input type="checkbox"/> other (specify)	
		<input type="checkbox"/> invention			

SPECIFIC DATES Circa 1890 BUILDER / ARCHITECT Dr. Ford

STATEMENT OF SIGNIFICANCE (IN ONE PARAGRAPH)

Community - Dr. Ford, who practiced medicine in Richwood, lived here for many years.

9. MAJOR BIBLIOGRAPHICAL REFERENCES

Alberta Cordia

10. GEOGRAPHICAL DATA

ACREAGE OF PROPERTY one lot size QUADRANGLE NAME Richwoods Quad SCALE 1:24000
UTM REFERENCES

A	<table><tr><td>1</td><td>5</td></tr></table>	1	5	<table><tr><td>6</td><td>8</td><td>9</td><td>5</td><td>2</td><td>0</td></tr></table>	6	8	9	5	2	0	<table><tr><td>4</td><td>2</td><td>2</td><td>5</td><td>2</td><td>8</td><td>0</td></tr></table>	4	2	2	5	2	8	0	B	<table><tr><td></td><td></td></tr></table>			<table><tr><td></td><td></td><td></td><td></td><td></td><td></td></tr></table>							<table><tr><td></td><td></td><td></td><td></td><td></td><td></td></tr></table>						
1	5																																			
6	8	9	5	2	0																															
4	2	2	5	2	8	0																														
	ZONE	EASTING	NORTHING		ZONE	EASTING	NORTHING																													
C	<table><tr><td></td><td></td></tr></table>			<table><tr><td></td><td></td><td></td><td></td><td></td><td></td></tr></table>							<table><tr><td></td><td></td><td></td><td></td><td></td><td></td></tr></table>							D	<table><tr><td></td><td></td></tr></table>			<table><tr><td></td><td></td><td></td><td></td><td></td><td></td></tr></table>							<table><tr><td></td><td></td><td></td><td></td><td></td><td></td></tr></table>							

VERBAL BOUNDARY DESCRIPTION AND JUSTIFICATION The Cordia house is located in Richwoods township at the above referenced UTM coordinates. This location recognizes the building and the parameter of the property upon which it rests.

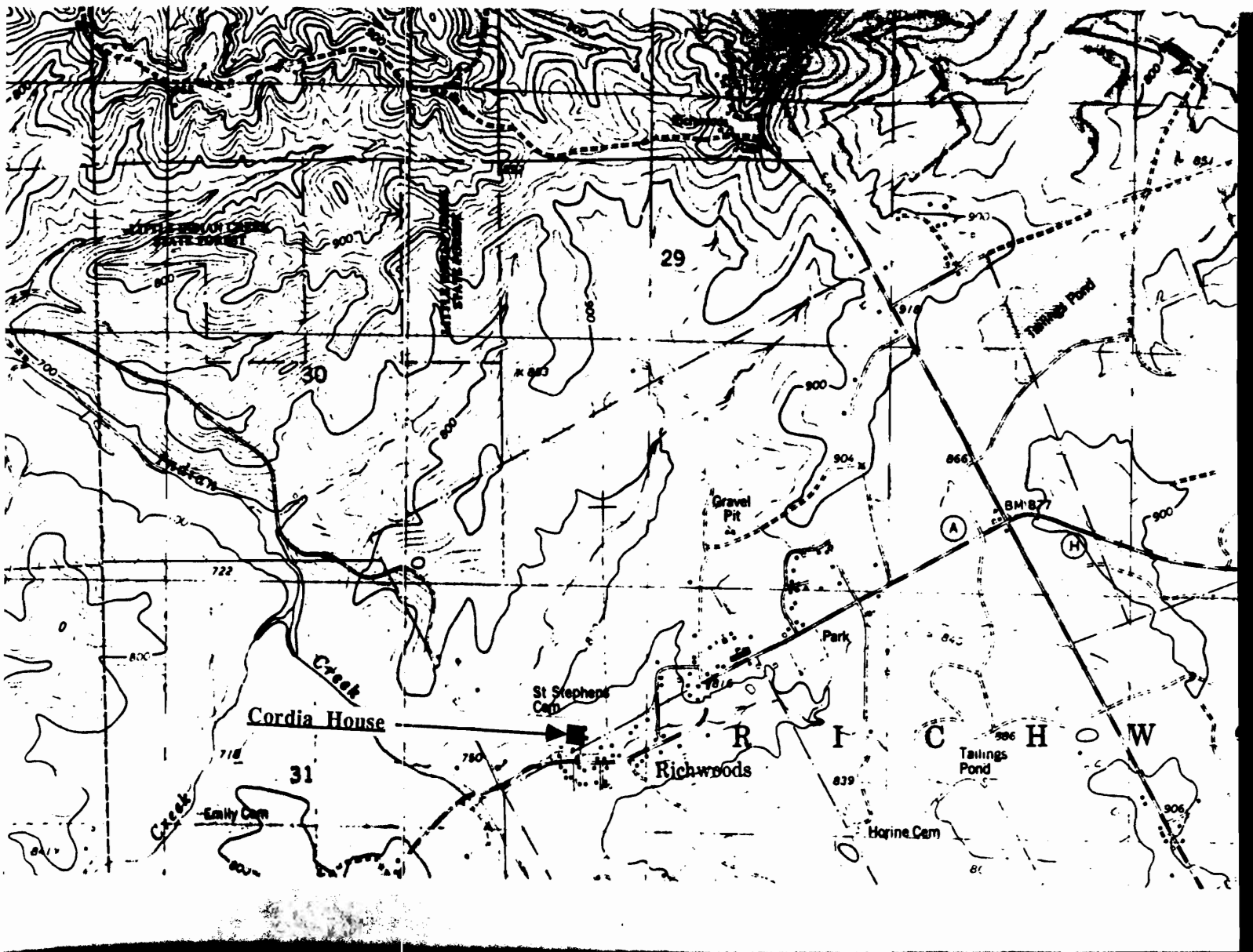
11. FORM PREPARED BY

NAME / TITLE Barbara S. Black - Assistant Historic Preservation Coordinator

ORGANIZATION Meramec Regional Planning Commission

ADDRESS 101 West Tenth Street, Rolla, Missouri 65401

DATE 5-9-86



THE CORDIA HOUSE
Richwoods, Mo.

(Washington County Survey)

U. S. G. S. 7.5 Minute Topographic Map
Richwoods Quadrangle
Scale: 1:24,000

UTM REFERENCES

Zone: 15

Easting: 689520

Northing: 4225280

WASHINGTON COUNTY SURVEY

REPORT NO. 20



CORDIA HOUSE

Richwoods Township

T40N. R2E. S32.

Richwoods, Mo.



WAAS001-152

MISSOURI OFFICE OF HISTORIC PRESERVATION / INVENTORY SURVEY FORM

1. NAME **First Richwoods Bank**

HISTORIC

AND / OR COMMON

2. LOCATION **T40N. R2E. S32.**

STREET & NUMBER **Hwy A**

CITY, TOWN **Richwoods**

VICINITY OF **Richwoods Township**

STATE **Missouri**

CODE **29**

COUNTY **Washington**

CODE **221**

3. CLASSIFICATION

CATEGORY	OWNERSHIP	STATUS	PRESENT USE
<input type="checkbox"/> district	<input type="checkbox"/> public	<input type="checkbox"/> occupied	<input type="checkbox"/> agriculture
<input checked="" type="checkbox"/> building(s)	<input checked="" type="checkbox"/> private	<input checked="" type="checkbox"/> unoccupied	<input type="checkbox"/> commercial
<input type="checkbox"/> structure	<input type="checkbox"/> both	<input type="checkbox"/> work in progress	<input type="checkbox"/> educational
<input type="checkbox"/> site	PUBLIC ACQUISITION	ACCESSIBLE	<input type="checkbox"/> entertainment
<input type="checkbox"/> object	<input type="checkbox"/> in process	<input checked="" type="checkbox"/> yes: restricted	<input type="checkbox"/> government
	<input type="checkbox"/> being considered	<input type="checkbox"/> yes: unrestricted	<input type="checkbox"/> industrial
	<input checked="" type="checkbox"/> N/A	<input type="checkbox"/> no	<input type="checkbox"/> military
			<input type="checkbox"/> museum
			<input type="checkbox"/> park
			<input type="checkbox"/> private residence
			<input type="checkbox"/> religious
			<input type="checkbox"/> scientific
			<input type="checkbox"/> transportation
			<input type="checkbox"/> other: _____

4. OWNER OF PROPERTY

NAME **Mary Courtway**

STREET & NUMBER

CITY, TOWN **Richwoods**

VICINITY OF **Richwoods Township**

STATE **Missouri**

5. LOCATION OF LEGAL DESCRIPTION

Assessor's Office
Phelps County Courthouse
Rolla, Missouri 65401

6. REPRESENTATION IN EXISTING SURVEYS

TITLE (None)	Determined Eligible?	Yes	No	Federal	State	County	Local
--------------	----------------------	-----	----	---------	-------	--------	-------

7. DESCRIPTION

CONDITION		CHECK ONE	CHECK ONE
<input type="checkbox"/> excellent	<input checked="" type="checkbox"/> deteriorated	<input checked="" type="checkbox"/> unaltered	<input checked="" type="checkbox"/> original site
<input type="checkbox"/> good	<input type="checkbox"/> ruins	<input type="checkbox"/> altered	<input type="checkbox"/> moved
<input type="checkbox"/> fair	<input type="checkbox"/> unexposed		date May 9, 1986

DESCRIBE THE PRESENT AND ORIGINAL (IF KNOWN) PHYSICAL APPEARANCE

The First Richwoods Bank is a one story building of a rectangular plan shape; a small frame addition has been added to the right rear section. This building is constructed of granite blocks and a tin roof; the bank vault remains inside. It has a flat roofline and a false front commercial facade. The First Richwoods bank building is an example of Commercial Vernacular architecture.

8. SIGNIFICANCE - Washington County Survey - First Richwoods Bank

PERIOD	AREAS OF SIGNIFICANCE - CHECK AND JUSTIFY BELOW			
<input type="checkbox"/> prehistoric	<input type="checkbox"/> archeology - prehistoric	<input type="checkbox"/> community planning	<input type="checkbox"/> landscape architecture	<input type="checkbox"/> religion
<input type="checkbox"/> 1400-1499	<input type="checkbox"/> archeology - historic	<input type="checkbox"/> conservation	<input type="checkbox"/> law	<input type="checkbox"/> science
<input type="checkbox"/> 1500-1599	<input type="checkbox"/> agriculture	<input type="checkbox"/> economics	<input type="checkbox"/> literature	<input type="checkbox"/> sculpture
<input type="checkbox"/> 1600-1699	<input type="checkbox"/> architecture	<input type="checkbox"/> education	<input type="checkbox"/> military	<input type="checkbox"/> social / humanitarian
<input type="checkbox"/> 1700-1799	<input type="checkbox"/> art	<input type="checkbox"/> engineering	<input type="checkbox"/> music	<input type="checkbox"/> theater
<input checked="" type="checkbox"/> 1800-1899	<input checked="" type="checkbox"/> commerce	<input type="checkbox"/> exploration / settlement	<input type="checkbox"/> philosophy	<input type="checkbox"/> transportation
<input type="checkbox"/> 1900-	<input type="checkbox"/> communications	<input type="checkbox"/> industry	<input type="checkbox"/> politics / government	<input type="checkbox"/> other (specify)
		<input type="checkbox"/> invention		

SPECIFIC DATES	Circa 1890	BUILDER / ARCHITECT	Unknown
----------------	------------	---------------------	---------

STATEMENT OF SIGNIFICANCE (IN ONE PARAGRAPH)

Commerce - This buidng served as the first Richwoods bank.

9. MAJOR BIBLIOGRAPHICAL REFERENCES

John Merseal
Richwoods, Mo.

10. GEOGRAPHICAL DATA

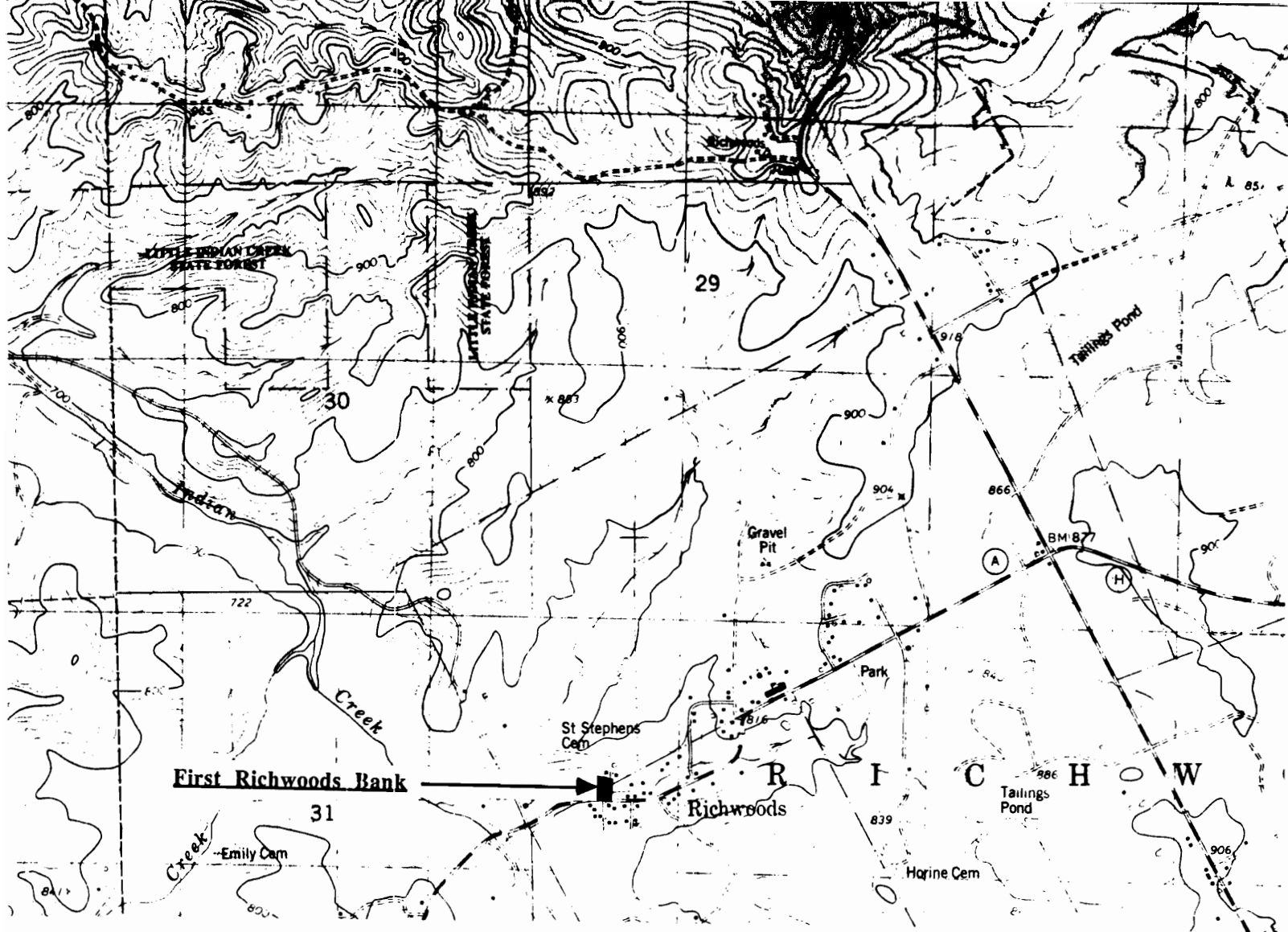
ACREAGE OF PROPERTY one lot size QUADRANGLE NAME Richwoods Quad SCALE 1:24000
UTM REFERENCES

A	1 5	6 8 9 8 0 0	4 2 2 5 2 2 0	B							
	ZONE	EASTING	NORTHING		ZONE	EASTING	NORTHING				
C				D							

VERBAL BOUNDARY DESCRIPTION AND JUSTIFICATION The First Richwoods Bank is located in Richwoods township aat the above referenced UTM coordinates. This location recognizes the building and the parameter of th grounds upon which it rests.

11. FORM PREPARED BY

NAME / TITLE	Barbara S. Black - Assistant Historic Preservation Coordinator
ORGANIZATION	Meramec Regional Planning Commission
ADDRESS	101 West Tenth Street, Rolla, Missouri 65401
DATE	5-9-86



THE FIRST RICHWOODS BANK
Richwoods, Mo.

(Washington County Survey)

U. S. G. S. 7.5 Minute Topographic Map
Richwoods Quadrangle
Scale: 1:24,000

UTM REFERENCES
Zone: 15
Easting: 689800
Northing: 4225220

WASHINGTON COUNTY SURVEY

REPORT NO. 19



FIRST RICHWOODS BANK

Richwoods Township

T40N. R3E. S32.

Richwoods, Mo.



WAAS001-153

MISSOURI OFFICE OF HISTORIC PRESERVATION / INVENTORY SURVEY FORM

1. NAME **Richwoods Methodist Church**

HISTORIC

AND / OR COMMON

2. LOCATION **T40N. R2E. S32.**

STREET & NUMBER **Richwoods Cemetery Rd.**

CITY, TOWN **Richwoods**

VICINITY OF **Richwoods Township**

STATE **Missouri**

CODE **29**

COUNTY **Washington**

CODE **221**

3. CLASSIFICATION

CATEGORY

OWNERSHIP

STATUS

PRESENT USE

☐ district

☐ public

☐ occupied

☐ agriculture

☐ museum

☒ building(s)

☒ private

☒ unoccupied

☐ commercial

☐ park

☐ structure

☐ both

☐ work in progress

☐ educational

☐ private residence

☐ site

PUBLIC ACQUISITION

ACCESSIBLE

☐ entertainment

☒ religious

☐ object

☐ in process

☒ yes: restricted

☐ government

☐ scientific

☐ being considered

☐ yes: unrestricted

☐ industrial

☐ transportation

☒ N/A

☐ no

☐ military

☐ other: _____

4. OWNER OF PROPERTY

NAME **Richwoods Methodist Church**

STREET & NUMBER

CITY, TOWN **Richwoods**

VICINITY OF **Richwoods Township** STATE **Missouri**

5. LOCATION OF LEGAL DESCRIPTION

Assessor's Office
Phelps County Courthouse
Rolla, Missouri 65401

6. REPRESENTATION IN EXISTING SURVEYS

TITLE (None)

Determined Eligible?

Yes

No

Federal

State

County

Local

7. DESCRIPTION

CONDITION

CHECK ONE

CHECK ONE

☐ excellent

☐ deteriorated

☒ unaltered

☐ original site

☒ good

☐ ruins

☐ altered

☒ moved

Date **May 8, 1986**

DESCRIBE THE PRESENT AND ORIGINAL (IF KNOWN) PHYSICAL APPEARANCE

The Methodist Church is a stucco covered building that at one time was located south of Richwoods in a town known as Baughtown; the Church was moved to its present location sixty years ago (possibly by conscripted labor). The Church has a sandstone foundation and is of a basic rectangular plan shape. Side windows are of stained glass and are Lancet(pointed arch) shaped. The Richwoods Methodist Church is an example of modified Victorian Gothic architecture.

8. SIGNIFICANCE - Washington County Survey - Richwoods Methodist Church

PERIOD	AREAS OF SIGNIFICANCE - CHECK AND JUSTIFY BELOW			
<input type="checkbox"/> prehistoric	<input type="checkbox"/> archeology - prehistoric	<input type="checkbox"/> community planning	<input type="checkbox"/> landscape architecture	<input checked="" type="checkbox"/> religion
<input type="checkbox"/> 1400-1499	<input type="checkbox"/> archeology - historic	<input type="checkbox"/> conservation	<input type="checkbox"/> law	<input type="checkbox"/> science
<input type="checkbox"/> 1500-1599	<input type="checkbox"/> agriculture	<input type="checkbox"/> economics	<input type="checkbox"/> literature	<input type="checkbox"/> sculpture
<input type="checkbox"/> 1600-1699	<input type="checkbox"/> architecture	<input type="checkbox"/> education	<input checked="" type="checkbox"/> military	<input type="checkbox"/> social / humanitarian
<input type="checkbox"/> 1700-1799	<input type="checkbox"/> art	<input type="checkbox"/> engineering	<input type="checkbox"/> music	<input type="checkbox"/> theater
<input type="checkbox"/> 1800-1899	<input type="checkbox"/> commerce	<input type="checkbox"/> exploration / settlement	<input type="checkbox"/> philosophy	<input type="checkbox"/> transportation
<input checked="" type="checkbox"/> 1900-	<input type="checkbox"/> communications	<input type="checkbox"/> industry	<input type="checkbox"/> politics / government	<input type="checkbox"/> other (specify)
		<input type="checkbox"/> invention		

SPECIFIC DATES 1880 BUILDER / ARCHITECT Unknown

STATEMENT OF SIGNIFICANCE (IN ONE PARAGRAPH)

Religion/Military - The Richwoods Methodist Church has served this community for many years. The field to the left of the Church was once occupied by General Price and his soldiers for a night's stay.

9. MAJOR BIBLIOGRAPHICAL REFERENCES

Ted Hal, Sr.
Richwoods

10. GEOGRAPHICAL DATA

ACREAGE OF PROPERTY unknown QUADRANGLE NAME Richwoods Quad SCALE 1:24000
UTM REFERENCES

A

1	5	6	8	9	7	8	10	4	2	2	5	2	4	0
---	---	---	---	---	---	---	----	---	---	---	---	---	---	---

ZONE EASTING NORTHING

B

--	--	--	--	--	--	--	--	--	--	--	--	--	--	--

ZONE EASTING NORTHING

C

--	--	--	--	--	--	--	--	--	--	--	--	--	--	--

D

--	--	--	--	--	--	--	--	--	--	--	--	--	--	--

VERBAL BOUNDARY DESCRIPTION AND JUSTIFICATION Richwoods Methodist Church is located in Richwoods township at the above referenced UTM coordinates. This location recognizes the building and the parameter of the grounds upon which it rests.

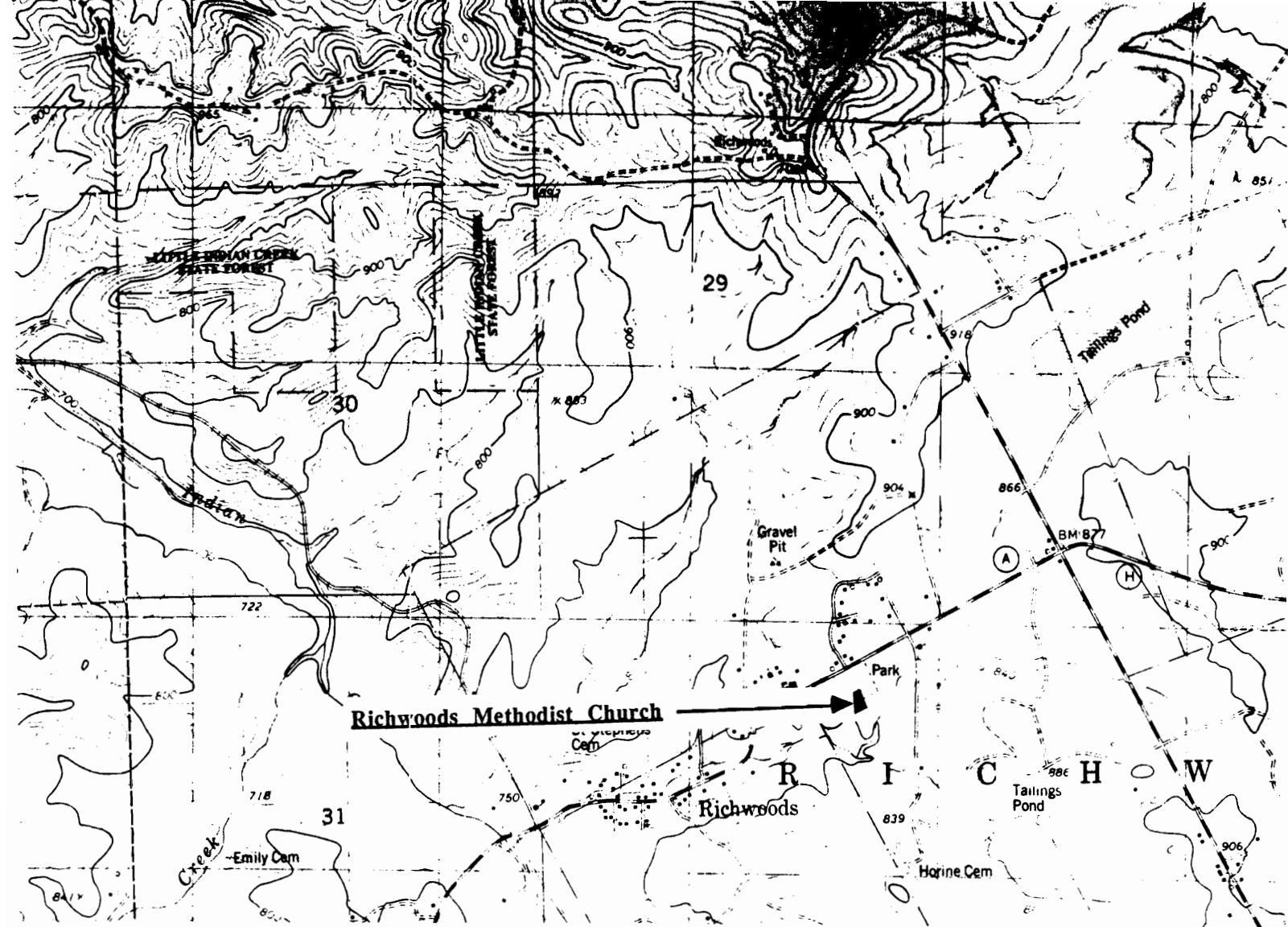
11. FORM PREPARED BY

NAME / TITLE Barbara S. Black - Assistant Historic Preservation Cpprdinator

ORGANIZATION Meramec Regional Planning Commission

ADDRESS 101 West Tenth Street, Rolla, Missouri 65401

DATE 5-8-86



THE RICHWOODS METHODIST CHURCH
Richwoods, Mo.

(Washington County Survey)

U. S. G. S. 7.5 Minute Topographic Map
Richwoods Quadrangle
Scale: 1:24,000

UTM REFERENCES

Zone: 15

Easting: 689780

Northing: 4225240

WASHINGTON COUNTY SURVEY

REPORT NO. 18



RICHWOODS METHODIST CHURCH

Richwoods Township

Richwoods Cemetery Road

Richwoods, Mo.



WAAS001-154

MISSOURI OFFICE OF HISTORIC PRESERVATION / INVENTORY SURVEY FORM

1. NAME The Horine House

HISTORIC

AND / OR COMMON

2. LOCATION T40N. R2E. S32.

STREET & NUMBER Richwoods Cemetery Rd.

CITY, TOWN Richwoods

VICINITY OF Richwoods Township

STATE Missouri

CODE 29

COUNTY Washington

CODE 221

3. CLASSIFICATION

CATEGORY

OWNERSHIP

STATUS

PRESENT USE

___ district

___ public

☒ occupied

___ agriculture

___ museum

☒ building(s)

☒ private

___ unoccupied

___ commercial

___ park

___ structure

___ both

___ work in progress

___ educational

☒ private residence

___ site

PUBLIC ACQUISITION

ACCESSIBLE

___ entertainment

___ religious

___ object

___ in process

☒ yes: restricted

___ government

___ scientific

___ being considered

___ yes: unrestricted

___ industrial

___ transportation

☒ N/A

___ no

___ military

___ other: ___

4. OWNER OF PROPERTY

NAME Norma & John Horhine

STREET & NUMBER Cemetery Rd

CITY, TOWN Richwoods

VICINITY OF Richwoods Township

STATE Missouri

5. LOCATION OF LEGAL DESCRIPTION

Assessor's Office
Phelps County Courthouse
Rolla, Missouri 65401

6. REPRESENTATION IN EXISTING SURVEYS

TITLE (None)

Determined Eligible?

Yes

No

Federal

State

County

Local

7. DESCRIPTION

CONDITION

CHECK ONE

CHECK ONE

___ excellent

___ deteriorated

☒ unaltered

☒ original site

☒ good

___ ruins

___ altered

___ moved

date May 8, 1986

___ fair

___ unexposed

DESCRIBE THE PRESENT AND ORIGINAL (IF KNOWN) PHYSICAL APPEARANCE

The Horine house has a rock foundation, stucco covered outer walls, and a tile roof. A two story porch has been added to the front. The windows are six over six panes. There are several brick chimneys. The interior rooms are of a time period decor and are accentuated by high ceilings. There is an open stairway leading to the second story. The Horine house is an example of modified Federal architecture.

8. SIGNIFICANCE - Washington County Survey - Horhine House

PERIOD	AREAS OF SIGNIFICANCE - CHECK AND JUSTIFY BELOW			
<input type="checkbox"/> prehistoric	<input type="checkbox"/> archeology - prehistoric	<input type="checkbox"/> community planning	<input type="checkbox"/> landscape architecture	<input type="checkbox"/> religion
<input type="checkbox"/> 1400-1499	<input type="checkbox"/> archeology - historic	<input type="checkbox"/> conservation	<input type="checkbox"/> law	<input type="checkbox"/> science
<input type="checkbox"/> 1500-1599	<input type="checkbox"/> agriculture	<input type="checkbox"/> economics	<input type="checkbox"/> literature	<input type="checkbox"/> sculpture
<input type="checkbox"/> 1600-1699	<input type="checkbox"/> architecture	<input type="checkbox"/> education	<input checked="" type="checkbox"/> military	<input type="checkbox"/> social / humanitarian
<input type="checkbox"/> 1700-1799	<input type="checkbox"/> art	<input type="checkbox"/> engineering	<input type="checkbox"/> music	<input type="checkbox"/> theater
<input checked="" type="checkbox"/> 1800-1899	<input type="checkbox"/> commerce	<input type="checkbox"/> exploration / settlement	<input type="checkbox"/> philosophy	<input type="checkbox"/> transportation
<input type="checkbox"/> 1900-	<input type="checkbox"/> communications	<input type="checkbox"/> industry	<input type="checkbox"/> politics / government	<input type="checkbox"/> other (specify)
		<input type="checkbox"/> invention		

SPECIFIC DATES Circa 1860 BUILDER / ARCHITECT Alexander Horine

STATEMENT OF SIGNIFICANCE (IN ONE PARAGRAPH)

Military/History/Exploration - Alexander Horine and his brother (Ellick) were originally emigrants from Austria. The Horine house is originally part of a Spanish land grant. General Price and his Confederate soldiers camped in the copse of trees outside of the Horine house on their retreat from the Battle of Leasburg.

9. MAJOR BIBLIOGRAPHICAL REFERENCES

John & Norma Horine

10. GEOGRAPHICAL DATA

ACREAGE OF PROPERTY approx 137 acres QUADRANGLE NAME Richwoods Quad SCALE 1:24000
UTM REFERENCES

A

1	5	6	9	0	9	8	0	4	2	2	5	7	6	0
---	---	---	---	---	---	---	---	---	---	---	---	---	---	---

 ZONE EASTING NORTHING

C

--	--	--	--	--	--	--	--	--	--	--	--	--	--	--

B

--	--	--	--	--	--	--	--	--	--	--	--	--	--	--

 ZONE EASTING NORTHING

D

--	--	--	--	--	--	--	--	--	--	--	--	--	--	--

VERBAL BOUNDARY DESCRIPTION AND JUSTIFICATION The Horine house is located in Richwoods township at the above referenced UTM coordinates. This location recognizes the building and the parameter of the grounds upon which it rests.

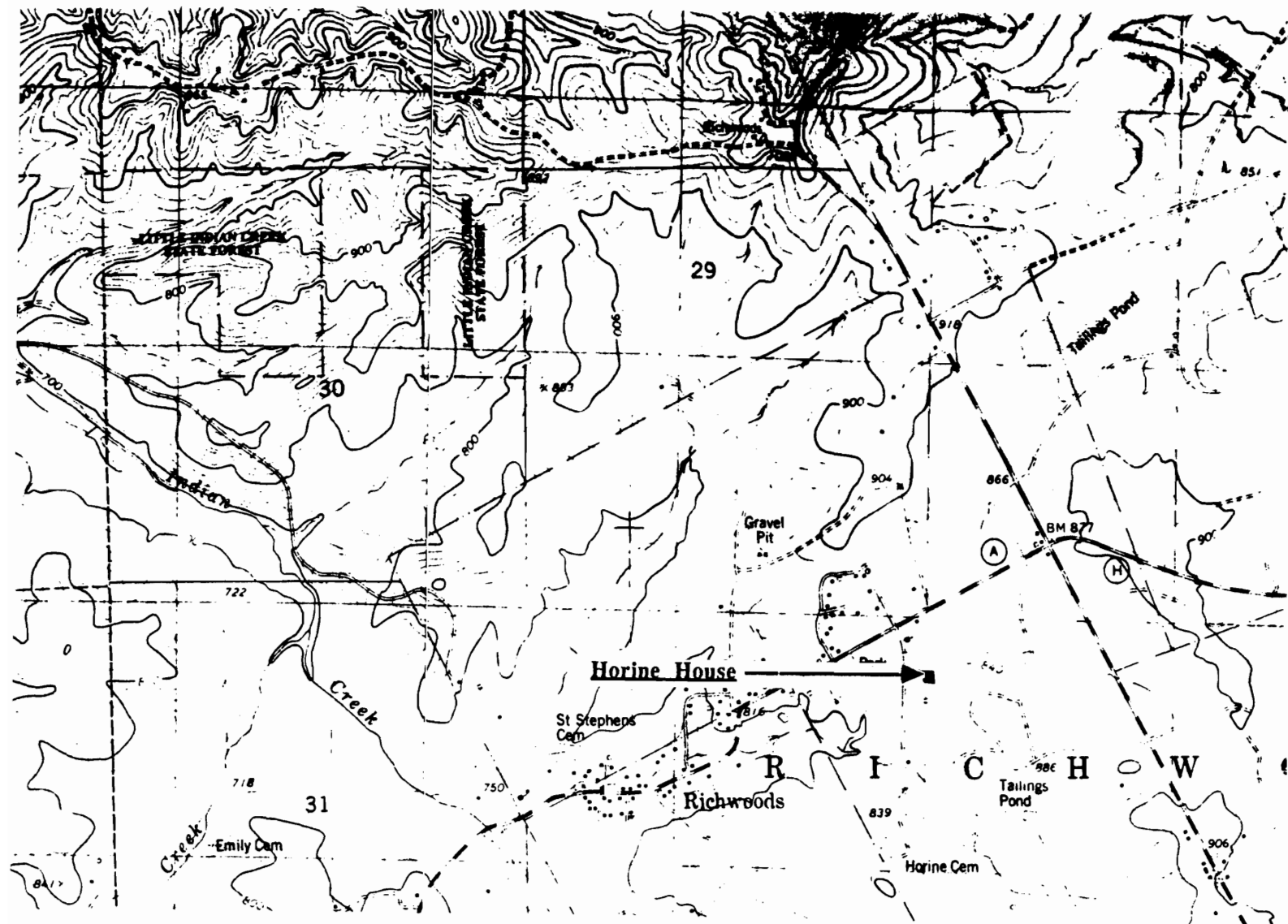
11. FORM PREPARED BY

NAME / TITLE Barbara S. Black - Assistant Historic Preservation Cpprdinator

ORGANIZATION Meramec Regional Planning Commission

ADDRESS 101 West Tenth Street, Rolla, Missouri 65401

DATE 5-8-86



THE HORINE HOUSE
Richwoods, Mo.

(Washington County Survey)

U. S. G. S. 7.5 Minute Topographic Map
Richwoods Quadrangle
Scale: 1:24,000

UTM REFERENCES
Zone: 15
Easting: 690980
Northing: 4225760

WASHINGTON COUNTY SURVEY

REPORT NO. 16



HORINE HOUSE

Richwoods Township

Richwoods Cemetery Road

Richwoods, Mo.



W A A S O O I - 1 5 5

MISSOURI OFFICE OF HISTORIC PRESERVATION / INVENTORY SURVEY FORM

1. NAME		The Merseal Home	
HISTORIC		The Richwoods Mill	
AND / OR COMMON			
2. LOCATION		T40N. R3E. S32.	
STREET & NUMBER			
CITY, TOWN		Richwoods	
VICINITY OF		Richwoods Township	
STATE		Missouri	
CODE		29	
COUNTY		Washington	
CODE		221	
3. CLASSIFICATION			
CATEGORY	OWNERSHIP	STATUS	PRESENT USE
<input type="checkbox"/> district	<input type="checkbox"/> public	<input checked="" type="checkbox"/> occupied	<input type="checkbox"/> agriculture
<input checked="" type="checkbox"/> building(s)	<input checked="" type="checkbox"/> private	<input type="checkbox"/> unoccupied	<input type="checkbox"/> commercial
<input type="checkbox"/> structure	<input type="checkbox"/> both	<input type="checkbox"/> work in progress	<input type="checkbox"/> educational
<input type="checkbox"/> site	PUBLIC ACQUISITION	ACCESSIBLE	<input checked="" type="checkbox"/> private residence
<input type="checkbox"/> object	<input type="checkbox"/> in process	<input checked="" type="checkbox"/> yes: restricted	<input type="checkbox"/> religious
	<input type="checkbox"/> being considered	<input type="checkbox"/> yes: unrestricted	<input type="checkbox"/> scientific
	<input checked="" type="checkbox"/> N/A	<input type="checkbox"/> no	<input type="checkbox"/> industrial
			<input type="checkbox"/> military
			<input type="checkbox"/> other: _____
4. OWNER OF PROPERTY			
NAME		John Merseal	
STREET & NUMBER			
CITY, TOWN		Richwoods	
VICINITY OF		Richwoods Township	
STATE		Missouri	
5. LOCATION OF LEGAL DESCRIPTION			
Assessor's Office Phelps County Courthouse Rolla, Missouri 65401			
6. REPRESENTATION IN EXISTING SURVEYS			
TITLE	(None)	Determined Eligible?	Yes No Federal State County Local
7. DESCRIPTION			
CONDITION		CHECK ONE	CHECK ONE
<input type="checkbox"/> excellent	<input type="checkbox"/> deteriorated	<input type="checkbox"/> unaltered	<input checked="" type="checkbox"/> original site
<input type="checkbox"/> good	<input type="checkbox"/> ruins	<input checked="" type="checkbox"/> altered	<input type="checkbox"/> moved date <u>May, 1986</u>
<input checked="" type="checkbox"/> fair	<input type="checkbox"/> unexposed		

DESCRIBE THE PRESENT AND ORIGINAL (IF KNOWN) PHYSICAL APPEARANCE

The Merseal house was once the Richwoods Mill. This two story building was once three stories in height but was then cut down and converted into a private residence; the mill itself ceased operating some years ago. This building has a stone foundation, a frame constructin and a tin roof. There is a double tiered front porch. The Merseal house is an example of a Vernacular style of architecture.

8. SIGNIFICANCE - Washington County Survey - Merseal house

PERIOD	AREAS OF SIGNIFICANCE - CHECK AND JUSTIFY BELOW			
<input type="checkbox"/> prehistoric	<input type="checkbox"/> archeology - prehistoric	<input type="checkbox"/> community planning	<input type="checkbox"/> landscape architecture	<input type="checkbox"/> religion
<input type="checkbox"/> 1400-1499	<input type="checkbox"/> archeology - historic	<input type="checkbox"/> conservation	<input type="checkbox"/> law	<input type="checkbox"/> science
<input type="checkbox"/> 1500-1599	<input type="checkbox"/> agriculture	<input type="checkbox"/> economics	<input type="checkbox"/> literature	<input type="checkbox"/> sculpture
<input type="checkbox"/> 1600-1699	<input type="checkbox"/> architecture	<input type="checkbox"/> education	<input type="checkbox"/> military	<input type="checkbox"/> social / humanitarian
<input type="checkbox"/> 1700-1799	<input type="checkbox"/> art	<input type="checkbox"/> engineering	<input type="checkbox"/> music	<input type="checkbox"/> theater
<input checked="" type="checkbox"/> 1800-1899	<input checked="" type="checkbox"/> commerce	<input type="checkbox"/> exploration / settlement	<input type="checkbox"/> philosophy	<input type="checkbox"/> transportation
<input type="checkbox"/> 1900-	<input type="checkbox"/> communications	<input type="checkbox"/> industry	<input type="checkbox"/> politics / government	<input type="checkbox"/> other (specify)
		<input type="checkbox"/> invention		

SPECIFIC DATES	Circa 1880	BUILDER / ARCHITECT	Unknown
----------------	------------	---------------------	---------

STATEMENT OF SIGNIFICANCE (IN ONE PARAGRAPH)

Commerce - The Merseal house was once used as the Richwoods Mill.

9. MAJOR BIBLIOGRAPHICAL REFERENCES

John Merseal

10. GEOGRAPHICAL DATA

ACREAGE OF PROPERTY one lot size QUADRANGLE NAME Richwoods Quad SCALE 1:24000
UTM REFERENCES

A

1	5	6	8	9	6	8	10	4	2	2	5	2	8	0
ZONE		EASTING				NORTHING								

B

ZONE		EASTING				NORTHING								

C

--	--	--	--	--	--	--	--	--	--	--	--	--	--	--

D

--	--	--	--	--	--	--	--	--	--	--	--	--	--	--

VERBAL BOUNDARY DESCRIPTION AND JUSTIFICATION The Merseal house is located in Richwoods township at the above referenced UTM coordinates. This location recognizes the building and the parameter of the grounds upon which it rests.

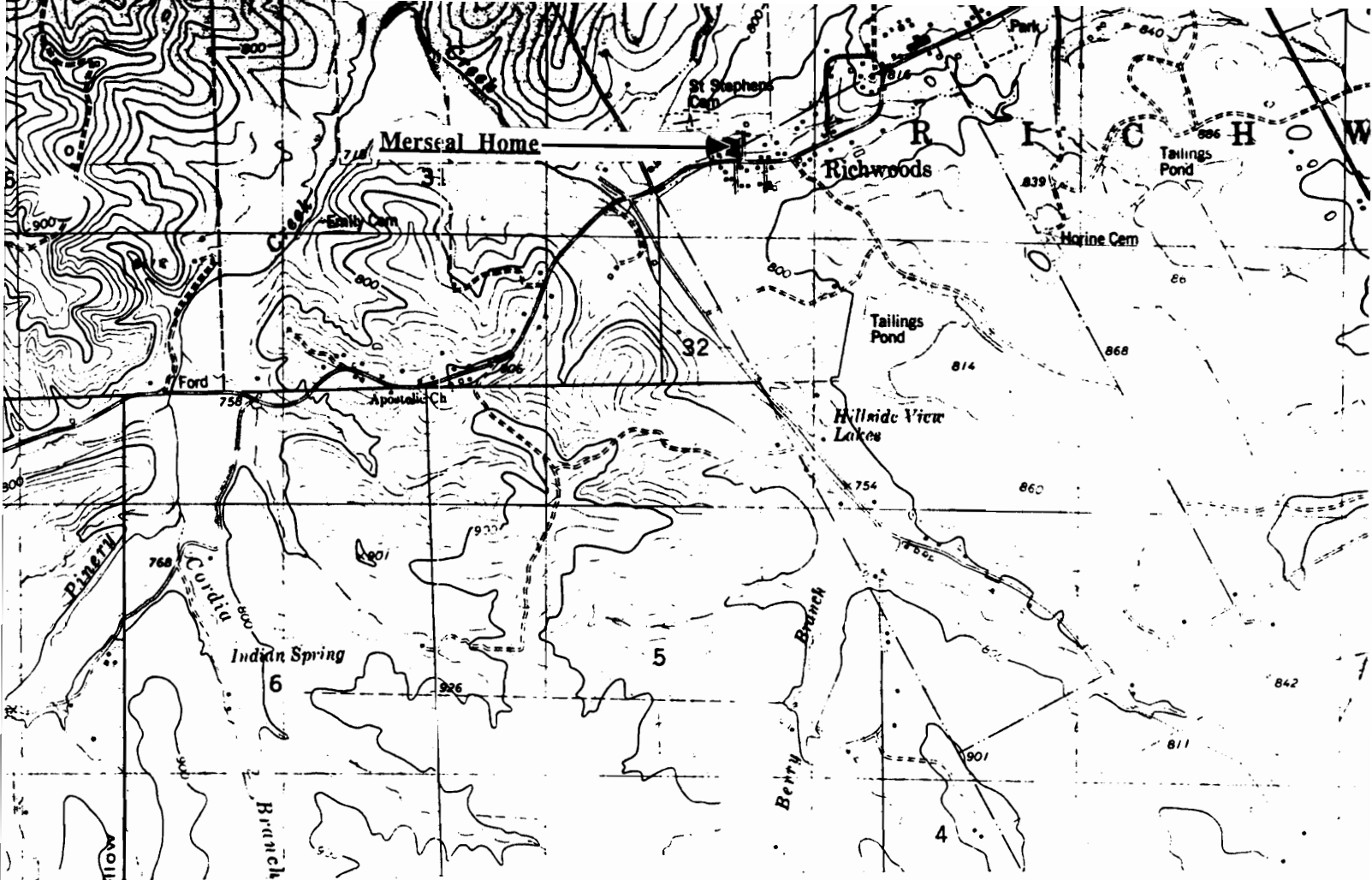
11. FORM PREPARED BY

NAME / TITLE Barbara S. Black - Assistant Historic Preservation Cpprdinator

ORGANIZATION Meramec Regional Planning Commission

ADDRESS 101 West Tenth Street, Rolla, Missouri 65401

DATE May, 1986



THE MERSEAL HOME
Richwoods, Mo.

(Washington County Survey)

U. S. G. S. 7.5 Minute Topographic Map
Richwoods Quadrangle
Scale: 1:24,000

UTM REFERENCES

Zone: 15
Easting: 689680
Northing: 4225280

WASHINGTON COUNTY SURVEY

REPORT NO. 171



THE MERSEAL HOME

Richwoods Township

T40N. R3E. S32.

Richwoods, Mo.



WAAS001-15L

MISSOURI OFFICE OF HISTORIC PRESERVATION / INVENTORY SURVEY FORM

1. NAME		Richwoods Log Cabin	
HISTORIC			
AND / OR COMMON			
2. LOCATION		T40N. R3E. S32.	
STREET & NUMBER			
CITY, TOWN		Richwoods	
VICINITY OF		Richeoods Township	
STATE		CODE	COUNTY
Missouri		29	Washington
3. CLASSIFICATION		CODE	
		221	
CATEGORY	OWNERSHIP	STATUS	PRESENT USE
<input type="checkbox"/> district	<input type="checkbox"/> public	<input type="checkbox"/> occupied	<input type="checkbox"/> agriculture
<input checked="" type="checkbox"/> building(s)	<input checked="" type="checkbox"/> private	<input checked="" type="checkbox"/> unoccupied	<input type="checkbox"/> museum
<input type="checkbox"/> structure	<input type="checkbox"/> both	<input type="checkbox"/> work in progress	<input type="checkbox"/> commercial
<input type="checkbox"/> site	PUBLIC ACQUISITION	ACCESSIBLE	<input type="checkbox"/> educational
<input type="checkbox"/> object	<input type="checkbox"/> in process	<input checked="" type="checkbox"/> yes: restricted	<input type="checkbox"/> entertainment
	<input type="checkbox"/> being considered	<input type="checkbox"/> yes: unrestricted	<input type="checkbox"/> government
	<input checked="" type="checkbox"/> N/A	<input type="checkbox"/> no	<input type="checkbox"/> industrial
			<input type="checkbox"/> military
			<input type="checkbox"/> other: _____
4. OWNER OF PROPERTY			
NAME			
STREET & NUMBER			
CITY, TOWN		VICINITY OF	STATE
			Missouri
5. LOCATION OF LEGAL DESCRIPTION			
Assessor's Office Phelps County Courthouse Rolla, Missouri 65401			
6. REPRESENTATION IN EXISTING SURVEYS			
TITLE	(None)	Determined Eligible?	Yes No Federal State County Local
7. DESCRIPTION			
CONDITION	CHECK ONE	CHECK ONE	
<input type="checkbox"/> excellent	<input checked="" type="checkbox"/> deteriorated	<input checked="" type="checkbox"/> original site	
<input type="checkbox"/> good	<input type="checkbox"/> ruins	<input type="checkbox"/> moved date <u>May, 1986</u>	
<input type="checkbox"/> fair	<input type="checkbox"/> unexposed		

DESCRIBE THE PRESENT AND ORIGINAL (IF KNOWN) PHYSICAL APPEARANCE

This building is a one story log cabin that is around sixty years old. It is currently abandoned; the previous owner is deceased. This building has a stone foundation, log and mortar construction, and a tin roof.

8. SIGNIFICANCE - Washington County Survey - Richwoods Log

PERIOD	AREAS OF SIGNIFICANCE - CHECK AND JUSTIFY BELOW			
<input type="checkbox"/> prehistoric	<input type="checkbox"/> archeology - prehistoric	<input type="checkbox"/> community planning	<input type="checkbox"/> landscape architecture	<input type="checkbox"/> religion
<input type="checkbox"/> 1400-1499	<input type="checkbox"/> archeology - historic	<input type="checkbox"/> conservation	<input type="checkbox"/> law	<input type="checkbox"/> science
<input type="checkbox"/> 1500-1599	<input type="checkbox"/> agriculture	<input type="checkbox"/> economics	<input type="checkbox"/> literature	<input type="checkbox"/> sculpture
<input type="checkbox"/> 1600-1699	<input checked="" type="checkbox"/> architecture	<input type="checkbox"/> education	<input type="checkbox"/> military	<input type="checkbox"/> social / humanitarian
<input type="checkbox"/> 1700-1799	<input type="checkbox"/> art	<input type="checkbox"/> engineering	<input type="checkbox"/> music	<input type="checkbox"/> theater
<input type="checkbox"/> 1800-1899	<input type="checkbox"/> commerce	<input type="checkbox"/> exploration / settlement	<input type="checkbox"/> philosophy	<input type="checkbox"/> transportation
<input checked="" type="checkbox"/> 1900-	<input type="checkbox"/> communications	<input type="checkbox"/> industry	<input type="checkbox"/> politics / government	<input type="checkbox"/> other (specify)
		<input type="checkbox"/> invention		

SPECIFIC DATES	Circa 1920	BUILDER / ARCHITECT	Unknown
----------------	------------	---------------------	---------

STATEMENT OF SIGNIFICANCE (IN ONE PARAGRAPH)

Architecture - This building is an example of log architecture.

9. MAJOR BIBLIOGRAPHICAL REFERENCES

John Merseal

10. GEOGRAPHICAL DATA

ACREAGE OF PROPERTY unknown QUADRANGLE NAME Richwoods Quad SCALE 1:24000
UTM REFERENCES

A	<input type="text" value="1"/> <input type="text" value="5"/>	<input type="text" value="6"/> <input type="text" value="8"/> <input type="text" value="9"/> <input type="text" value="7"/> <input type="text" value="8"/> <input type="text" value="0"/>	<input type="text" value="4"/> <input type="text" value="2"/> <input type="text" value="2"/> <input type="text" value="5"/> <input type="text" value="2"/> <input type="text" value="6"/> <input type="text" value="0"/>	B	<input type="text"/>	<input type="text"/>	<input type="text"/>	<input type="text"/>	<input type="text"/>	<input type="text"/>	<input type="text"/>	<input type="text"/>	<input type="text"/>
	ZONE	EASTING	NORTHING		ZONE	EASTING	NORTHING						
C	<input type="text"/>	<input type="text"/>	<input type="text"/>	<input type="text"/>	D	<input type="text"/>	<input type="text"/>	<input type="text"/>	<input type="text"/>	<input type="text"/>	<input type="text"/>	<input type="text"/>	<input type="text"/>

VERBAL BOUNDARY DESCRIPTION AND JUSTIFICATION The Richwoods log cabin is located in Richwoods township at the above referenced UTM coordinates. This location recognizes the building and the parameter of the grounds upon which it rests.

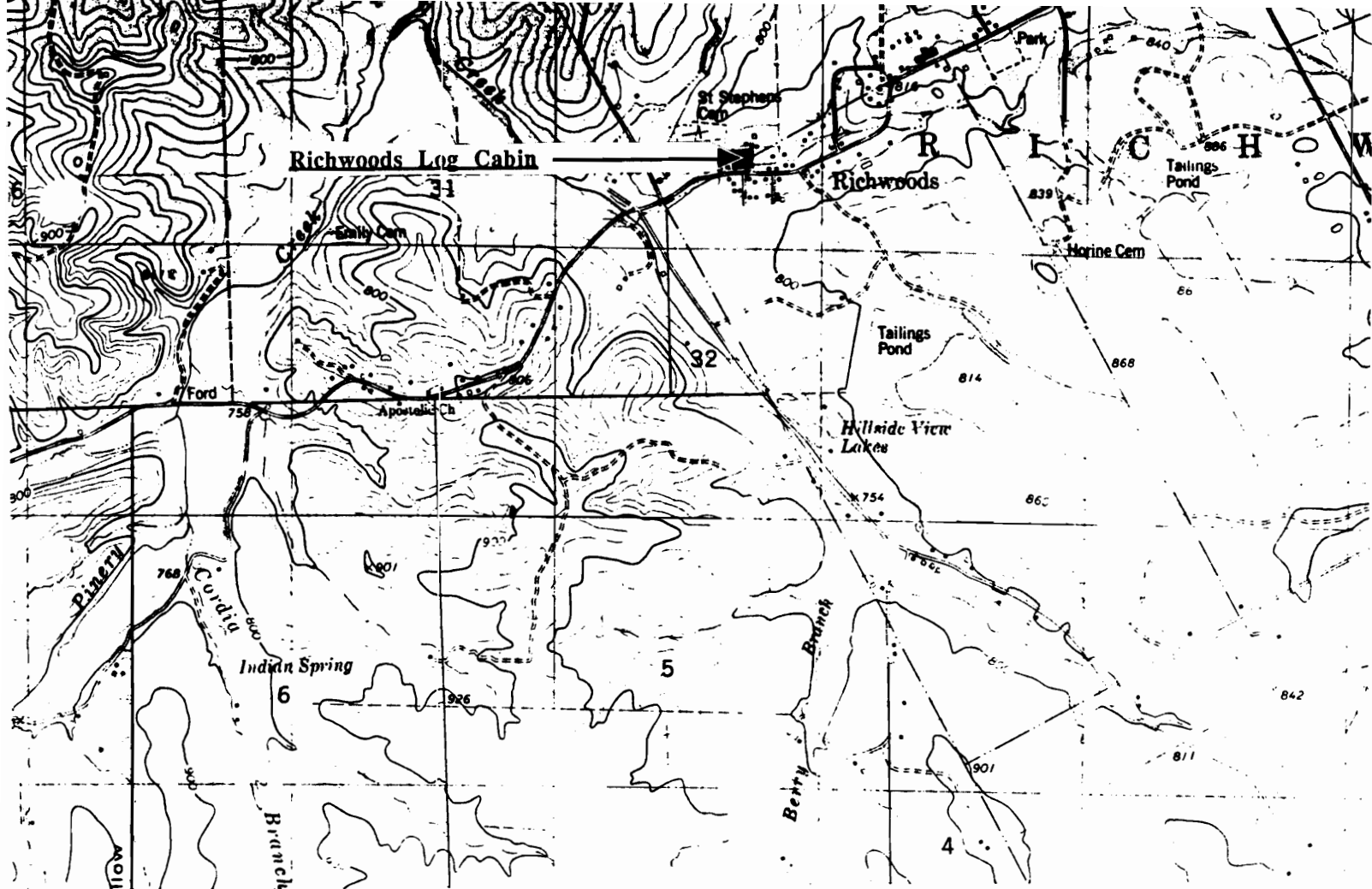
11. FORM PREPARED BY

NAME / TITLE Barbara S. Black - Assistant Historic Preservation Cpprdinator

ORGANIZATION Meramec Regional Planning Commission

ADDRESS 101 West Tenth Street, Rolla, Missouri 65401

DATE May 1986



RICHWOODS LOG CABIN
Richwoods, Mo.

(Washington County Survey)

U. S. G. S. 7.5 Minute Topographic Map
Richwoods Quadrangle
Scale: 1:24,000

UTM REFERENCES
Zone: 15
Easting: 689780
Northing: 4225260

WASHINGTON COUNTY SURVEY

REPORT NO. 172



RICHWOODS LOG CABIN

Richwoods Township

T40N. R3E. S32.

Richwoods, Mo.



WAAS001-157

MISSOURI OFFICE OF HISTORIC PRESERVATION / INVENTORY SURVEY FORM

1. NAME Richwoods Town Hall
HISTORIC
AND / OR COMMON

2. LOCATION T40N. R2E. SUR3019
STREET & NUMBER
CITY, TOWN Richwoods **VICINITY OF** Richwoods Township
STATE Missouri **CODE** 29 **COUNTY** Washington **CODE** 221

3. CLASSIFICATION

CATEGORY	OWNERSHIP	STATUS	PRESENT USE
<input type="checkbox"/> district	<input type="checkbox"/> public	<input checked="" type="checkbox"/> occupied	<input type="checkbox"/> agriculture
<input checked="" type="checkbox"/> building(s)	<input checked="" type="checkbox"/> private	<input type="checkbox"/> unoccupied	<input type="checkbox"/> commercial
<input type="checkbox"/> structure	<input type="checkbox"/> both	<input type="checkbox"/> work in progress	<input type="checkbox"/> educational
<input type="checkbox"/> site	PUBLIC ACQUISITION	ACCESSIBLE	<input checked="" type="checkbox"/> private residence
<input type="checkbox"/> object	<input type="checkbox"/> in process	<input checked="" type="checkbox"/> yes: restricted	<input type="checkbox"/> religious
	<input type="checkbox"/> being considered	<input type="checkbox"/> yes: unrestricted	<input type="checkbox"/> scientific
	<input checked="" type="checkbox"/> N/A	<input type="checkbox"/> no	<input type="checkbox"/> industrial
			<input type="checkbox"/> military
			<input type="checkbox"/> other: _____

4. OWNER OF PROPERTY
NAME
STREET & NUMBER
CITY, TOWN **VICINITY OF** **STATE** Missouri

5. LOCATION OF LEGAL DESCRIPTION
Assessor's Office
Phelps County Courthouse
Rolla, Missouri 65401

6. REPRESENTATION IN EXISTING SURVEYS

TITLE <u>(None)</u>	Determined Eligible?	Yes	No	Federal	State	County	Local
----------------------------	-----------------------------	------------	-----------	----------------	--------------	---------------	--------------

7. DESCRIPTION

CONDITION	CHECK ONE	CHECK ONE
<input type="checkbox"/> excellent	<input type="checkbox"/> deteriorated	<input checked="" type="checkbox"/> original site
<input type="checkbox"/> good	<input type="checkbox"/> ruins	<input type="checkbox"/> moved
<input checked="" type="checkbox"/> fair	<input checked="" type="checkbox"/> unaltered	date <u>May 1986</u>
	<input checked="" type="checkbox"/> altered	
	<input type="checkbox"/> unexposed	

DESCRIBE THE PRESENT AND ORIGINAL (IF KNOWN) PHYSICAL APPEARANCE

This building was at one time used as Richwoods town hall - it is now a private residence. This house has a stone foundation, rolled asphalt siding on the exterior walls and a shingled roof. This building is an example of Vernacular architecture.

8. SIGNIFICANCE - *Washington County Survey - Richwoods Town Hall*

PERIOD	AREAS OF SIGNIFICANCE - CHECK AND JUSTIFY BELOW			
<input type="checkbox"/> prehistoric	<input type="checkbox"/> archeology - prehistoric	<input checked="" type="checkbox"/> community	<input type="checkbox"/> landscape architecture	<input type="checkbox"/> religion
<input type="checkbox"/> 1400-1499	<input type="checkbox"/> archeology - historic	<input type="checkbox"/> conservation	<input type="checkbox"/> law	<input type="checkbox"/> science
<input type="checkbox"/> 1500-1599	<input type="checkbox"/> agriculture	<input type="checkbox"/> economics	<input type="checkbox"/> literature	<input type="checkbox"/> sculpture
<input type="checkbox"/> 1600-1699	<input type="checkbox"/> architecture	<input type="checkbox"/> education	<input type="checkbox"/> military	<input type="checkbox"/> social / humanitarian
<input type="checkbox"/> 1700-1799	<input type="checkbox"/> art	<input type="checkbox"/> engineering	<input type="checkbox"/> music	<input type="checkbox"/> theater
<input type="checkbox"/> 1800-1899	<input type="checkbox"/> commerce	<input type="checkbox"/> exploration / settlement	<input type="checkbox"/> philosophy	<input type="checkbox"/> transportation
<input checked="" type="checkbox"/> 1900-	<input type="checkbox"/> communications	<input type="checkbox"/> industry	<input type="checkbox"/> politics / government	<input type="checkbox"/> other (specify)
		<input type="checkbox"/> invention		

SPECIFIC DATES	Circa 1930	BUILDER / ARCHITECT	Unknown
----------------	------------	---------------------	---------

STATEMENT OF SIGNIFICANCE (IN ONE PARAGRAPH)

Community - At one time this building was used as the Richwoods town hall.

9. MAJOR BIBLIOGRAPHICAL REFERENCES

Mr. & Mrs. Horine
Richwoods

10. GEOGRAPHICAL DATA

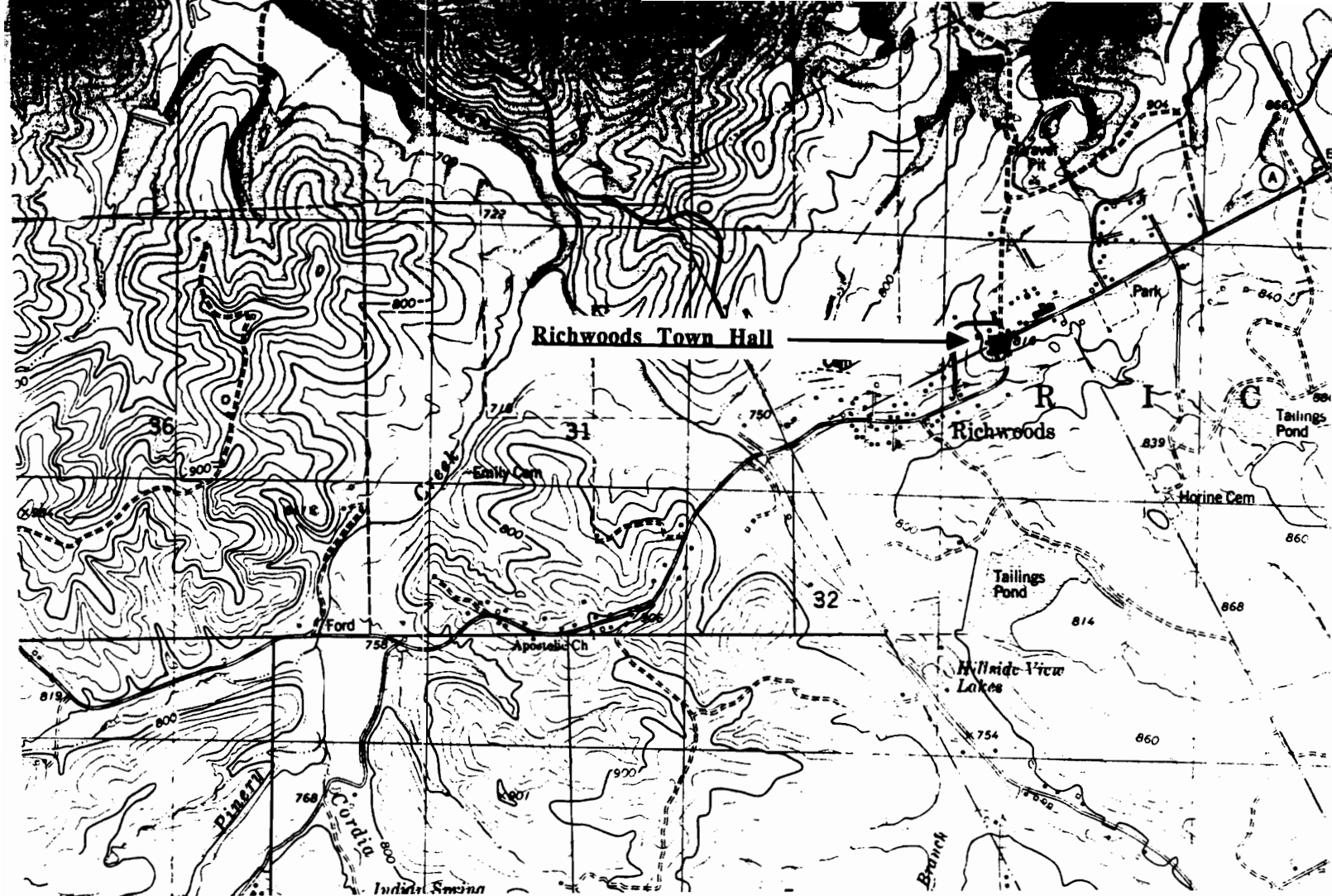
ACREAGE OF PROPERTY one lot size QUADRANGLE NAME Richwoods Quad SCALE 1:24000
UTM REFERENCES

A	1 5	6 9 0 2 8 0	4 2 2 5 5 4 0	B								
	ZONE	EASTING	NORTHING		ZONE	EASTING	NORTHING					
C				D								

VERBAL BOUNDARY DESCRIPTION AND JUSTIFICATION The Richwoods town hall is located in Richwoods township at the above referenced UTM coordinates. This location recognizes the building and the parameter of the grounds upon which it rests.

11. FORM PREPARED BY

NAME / TITLE	Barbara S. Black - Assistant Historic Preservation Coordinator
ORGANIZATION	Meramec Regional Planning Commission
ADDRESS	101 West Tenth Street, Rolla, Missouri 65401
DATE	May 1986



RICHWOODS TOWN HALL
Richwoods, Mo.

(Washington County Survey)

U. S. G. S. 7.5 Minute Topographic Map
Richwoods Quadrangle
Scale: 1:24,000

UTM REFERENCES
Zone: 15
Easting: 690280
Northing: 4225540

WASHINGTON COUNTY SURVEY

REPORT NO. 29



RICHWOODS TOWN HALL

Richwoods Township

T40N. R2E. SUR3019

Richwoods, Mo.



WAAS001-158

MISSOURI OFFICE OF HISTORIC PRESERVATION / INVENTORY SURVEY FORM

1. NAME **De Gornia Store**

HISTORIC

AND / OR COMMON

2. LOCATION **T38N. R3E. S16.**

STREET & NUMBER **Hwy E**

CITY, TOWN **Shibboleth**

VICINITY OF **Union Township**

STATE **Missouri**

CODE **29**

COUNTY **Washington**

CODE **221**

3. CLASSIFICATION

CATEGORY

☐ district

☒ building(s)

☐ structure

☐ site

☐ object

OWNERSHIP

☐ public

☒ private

☐ both

PUBLIC ACQUISITION

☐ in process

☐ being considered

☒ N/A

STATUS

☒ occupied

☐ unoccupied

☐ work in progress

ACCESSIBLE

☒ yes: restricted

☐ yes: unrestricted

☐ no

PRESENT USE

☐ agriculture

☒ commercial

☐ educational

☐ entertainment

☐ government

☐ industrial

☐ military

☐ museum

☐ park

☐ private residence

☐ religious

☐ scientific

☐ transportation

☐ other: _____

4. OWNER OF PROPERTY

NAME **Mary Ann De Gornia**

STREET & NUMBER **Hwy E**

CITY, TOWN **Shibboleth**

VICINITY OF **Union Township** STATE **Missouri**

5. LOCATION OF LEGAL DESCRIPTION

Assessor's Office
Phelps County Courthouse
Rolla, Missouri 65401

6. REPRESENTATION IN EXISTING SURVEYS

TITLE **(None)**

Determined Eligible?

Yes

No

Federal

State

County

Local

7. DESCRIPTION

CONDITION

☐ excellent

☐ good

☒ fair

☐ deteriorated

☐ ruins

☐ unexposed

CHECK ONE

☐ unaltered

☒ altered

CHECK ONE

☒ original site

☐ moved

date **May 21, 1986**

DESCRIBE THE PRESENT AND ORIGINAL (IF KNOWN) PHYSICAL APPEARANCE

The DeGornia store is a one story building of an irregular plan shape. This store has a cement foundation, clapboard on the outer walls, and a tin roof. A side room addition with a sloping shed roof has been added. The DeGornia store is a Vernacular style of architecture.

8. SIGNIFICANCE - Washington County Survey - Shibboleth Store

PERIOD	AREAS OF SIGNIFICANCE - CHECK AND JUSTIFY BELOW			
<input type="checkbox"/> prehistoric	<input type="checkbox"/> archeology - prehistoric	<input type="checkbox"/> community planning	<input type="checkbox"/> landscape architecture	<input type="checkbox"/> religion
<input type="checkbox"/> 1400-1499	<input type="checkbox"/> archeology - historic	<input type="checkbox"/> conservation	<input type="checkbox"/> law	<input type="checkbox"/> science
<input type="checkbox"/> 1500-1599	<input type="checkbox"/> agriculture	<input type="checkbox"/> economics	<input type="checkbox"/> literature	<input type="checkbox"/> sculpture
<input type="checkbox"/> 1600-1699	<input type="checkbox"/> architecture	<input type="checkbox"/> education	<input type="checkbox"/> military	<input type="checkbox"/> social / humanitarian
<input type="checkbox"/> 1700-1799	<input type="checkbox"/> art	<input type="checkbox"/> engineering	<input type="checkbox"/> music	<input type="checkbox"/> theater
<input type="checkbox"/> 1800-1899	<input checked="" type="checkbox"/> commerce	<input type="checkbox"/> exploration / settlement	<input type="checkbox"/> philosophy	<input type="checkbox"/> transportation
<input checked="" type="checkbox"/> 1900-	<input type="checkbox"/> communications	<input type="checkbox"/> industry	<input type="checkbox"/> politics / government	<input type="checkbox"/> other (specify)
		<input type="checkbox"/> invention		

SPECIFIC DATES	1934	BUILDER / ARCHITECT	Tony Cook
----------------	------	---------------------	-----------

STATEMENT OF SIGNIFICANCE (IN ONE PARAGRAPH)

Commerce - This building serves as the general store for the town of Shibboleth.

9. MAJOR BIBLIOGRAPHICAL REFERENCES

Mary Ann DeGornia

10. GEOGRAPHICAL DATA

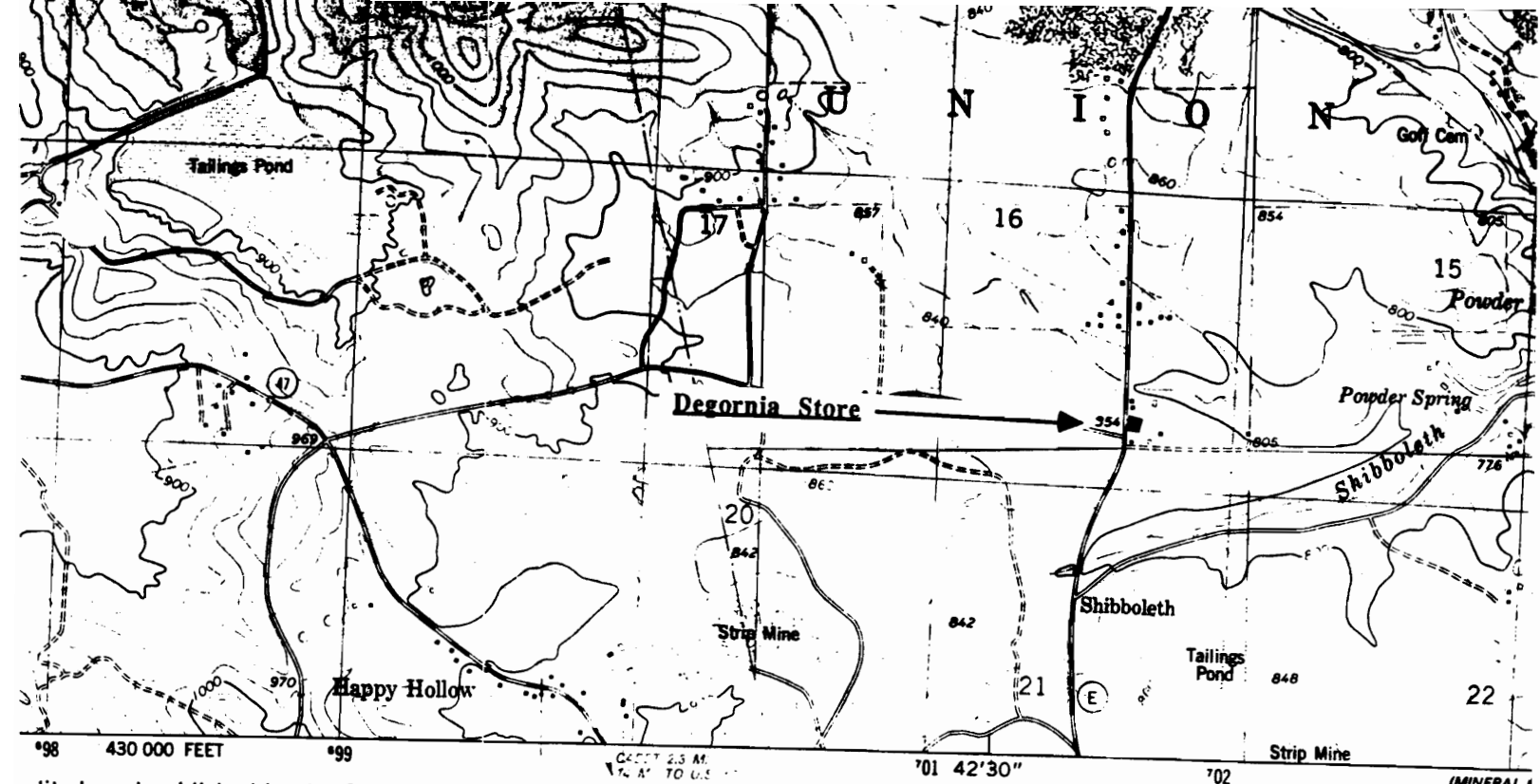
ACREAGE OF PROPERTY one lot size QUADRANGLE NAME Tiff Quad SCALE 1:24000
UTM REFERENCES

A	<table><tr><td>1</td><td>5</td></tr></table>	1	5	<table><tr><td>7</td><td>0</td><td>1</td><td>6</td><td>2</td><td>0</td></tr></table>	7	0	1	6	2	0	<table><tr><td>4</td><td>2</td><td>0</td><td>9</td><td>5</td><td>2</td><td>0</td></tr></table>	4	2	0	9	5	2	0	B	<table><tr><td></td><td></td><td></td><td></td><td></td><td></td><td></td><td></td><td></td><td></td></tr></table>											<table><tr><td></td><td></td><td></td><td></td><td></td><td></td><td></td><td></td><td></td><td></td></tr></table>											<table><tr><td></td><td></td><td></td><td></td><td></td><td></td><td></td><td></td><td></td><td></td></tr></table>										
1	5																																																			
7	0	1	6	2	0																																															
4	2	0	9	5	2	0																																														
	ZONE	EASTING	NORTHING		ZONE	EASTING	NORTHING																																													
C	<table><tr><td></td><td></td><td></td><td></td><td></td><td></td></tr></table>							<table><tr><td></td><td></td><td></td><td></td><td></td><td></td></tr></table>							<table><tr><td></td><td></td><td></td><td></td><td></td><td></td></tr></table>							D	<table><tr><td></td><td></td><td></td><td></td><td></td><td></td></tr></table>							<table><tr><td></td><td></td><td></td><td></td><td></td><td></td></tr></table>							<table><tr><td></td><td></td><td></td><td></td><td></td><td></td></tr></table>															

VERBAL BOUNDARY DESCRIPTION AND JUSTIFICATION The DeGornia Store is located in Union township at the above referenced UTM coordinates. This location recognizes the building and the parameter of the grounds upon which it rests.

11. FORM PREPARED BY

NAME / TITLE	Barbara S. Black - Assistant Historic Preservation Coordinator
ORGANIZATION	Meramec Regional Planning Commission
ADDRESS	101 West Tenth Street, Rolla, Missouri 65401
DATE	5-21-86



**THE DEGORNIA STORE
Shibboleth, Mo.**

(Washington County Survey)

**U. S. G. S. 7.5 Minute Topographic Map
Tiff Quadrangle
Scale: 1:24,000**

**UTM REFERENCES
Zone: 15
Easting: 701620
Northing: 4209520**

WASHINGTON COUNTY SURVEY

REPORT NO. 37



THE DEGORNIA STORE

Union Township

T38N. R3E. S16.

Shibboleth, Mo.



WAAS001-159

MISSOURI OFFICE OF HISTORIC PRESERVATION / INVENTORY SURVEY FORM

1. NAME **Shirley Union Church**

HISTORIC

AND / OR COMMON

2. LOCATION **T37N. R1E. S22.**

STREET & NUMBER **Shirley Rd.**

CITY, TOWN **Shirley**

VICINITY OF **Walton Township**

STATE **Missouri**

CODE **29**

COUNTY **Washington**

CODE **221**

3. CLASSIFICATION

CATEGORY

OWNERSHIP

STATUS

PRESENT USE

☐ district

☐ public

☐ occupied

☐ agriculture

☐ museum

☒ building(s)

☐ private

☒ unoccupied

☐ commercial

☐ park

☐ structure

☒ both

☐ work in progress

☐ educational

☐ private residence

☐ site

PUBLIC ACQUISITION

ACCESSIBLE

☐ entertainment

☒ religious

☐ object

☐ in process

☒ yes: restricted

☐ government

☐ scientific

☐ being considered

☐ yes: unrestricted

☐ industrial

☐ transportation

☐ N/A

☐ no

☐ military

☐ other: _____

4. OWNER OF PROPERTY

NAME

STREET & NUMBER

CITY, TOWN

VICINITY OF

STATE **Missouri**

5. LOCATION OF LEGAL DESCRIPTION

Assessor's Office
Phelps County Courthouse
Rolla, Missouri 65401

6. REPRESENTATION IN EXISTING SURVEYS

TITLE **(None)**

Determined Eligible?

Yes

No

Federal

State

County

Local

7. DESCRIPTION

CONDITION

CHECK ONE

CHECK ONE

☐ excellent

☐ deteriorated

☒ unaltered

☒ original site

☒ good

☐ ruins

☐ altered

☐ moved

date **May 29, 1986**

☐ fair

☐ unexposed

DESCRIBE THE PRESENT AND ORIGINAL (IF KNOWN) PHYSICAL APPEARANCE

Shirley Union Church is a very beautiful and dignified example of Utilitarian Church architecture; it is a wonderful example of the important role that local churches have in small rural communities. This Church rests on a stone foundation and has a simple, gable pitch roofline. This building is of a rectangular plan shape. The front wooden door has a transom light of stained glass overhead. Side windows are of simple sash design. This Church was built in 1860 and was used for all denominations. It is now only used for funeral services.

8. SIGNIFICANCE - Washington County Survey - Shirley Union Church

PERIOD	AREAS OF SIGNIFICANCE - CHECK AND JUSTIFY BELOW				
<input type="checkbox"/> prehistoric	<input type="checkbox"/> archeology - prehistoric	<input type="checkbox"/> community planning	<input type="checkbox"/> landscape architecture	<input checked="" type="checkbox"/> religion	
<input type="checkbox"/> 1400-1499	<input type="checkbox"/> archeology - historic	<input type="checkbox"/> conservation	<input type="checkbox"/> law	<input type="checkbox"/> science	
<input type="checkbox"/> 1500-1599	<input type="checkbox"/> agriculture	<input type="checkbox"/> economics	<input type="checkbox"/> literature	<input type="checkbox"/> sculpture	
<input type="checkbox"/> 1600-1699	<input type="checkbox"/> architecture	<input type="checkbox"/> education	<input type="checkbox"/> military	<input type="checkbox"/> social / humanitarian	
<input type="checkbox"/> 1700-1799	<input type="checkbox"/> art	<input type="checkbox"/> engineering	<input type="checkbox"/> music	<input type="checkbox"/> theater	
<input checked="" type="checkbox"/> 1800-1899	<input type="checkbox"/> commerce	<input type="checkbox"/> exploration / settlement	<input type="checkbox"/> philosophy	<input type="checkbox"/> transportation	
<input type="checkbox"/> 1900-	<input type="checkbox"/> communications	<input type="checkbox"/> industry	<input type="checkbox"/> politics / government	<input type="checkbox"/> other (specify)	
		<input type="checkbox"/> invention			

SPECIFIC DATES	Circa 1860	BUILDER / ARCHITECT
----------------	------------	---------------------

STATEMENT OF SIGNIFICANCE (IN ONE PARAGRAPH)

Religion - The Shirley Union Church was built in 1860 and was used for services for all denominations.

9. MAJOR BIBLIOGRAPHICAL REFERENCES

Everett Fitzwater
Old Hwy 8
Shirley, MO

10. GEOGRAPHICAL DATA

ACREAGE OF PROPERTY one acre QUADRANGLE NAME Shirley Quad SCALE 1:24000
UTM REFERENCES

A	1 5	6 8 2 4 0 0	4 1 9 7 2 8 0						
	ZONE	EASTING	NORTHING	ZONE	EASTING	NORTHING			
C				D					

VERBAL BOUNDARY DESCRIPTION AND JUSTIFICATION The Shirley Union Church is located in Walton township at the above referenced UTM coordinates. This location recognizes the building and the parameter of the grounds upon which it rests.

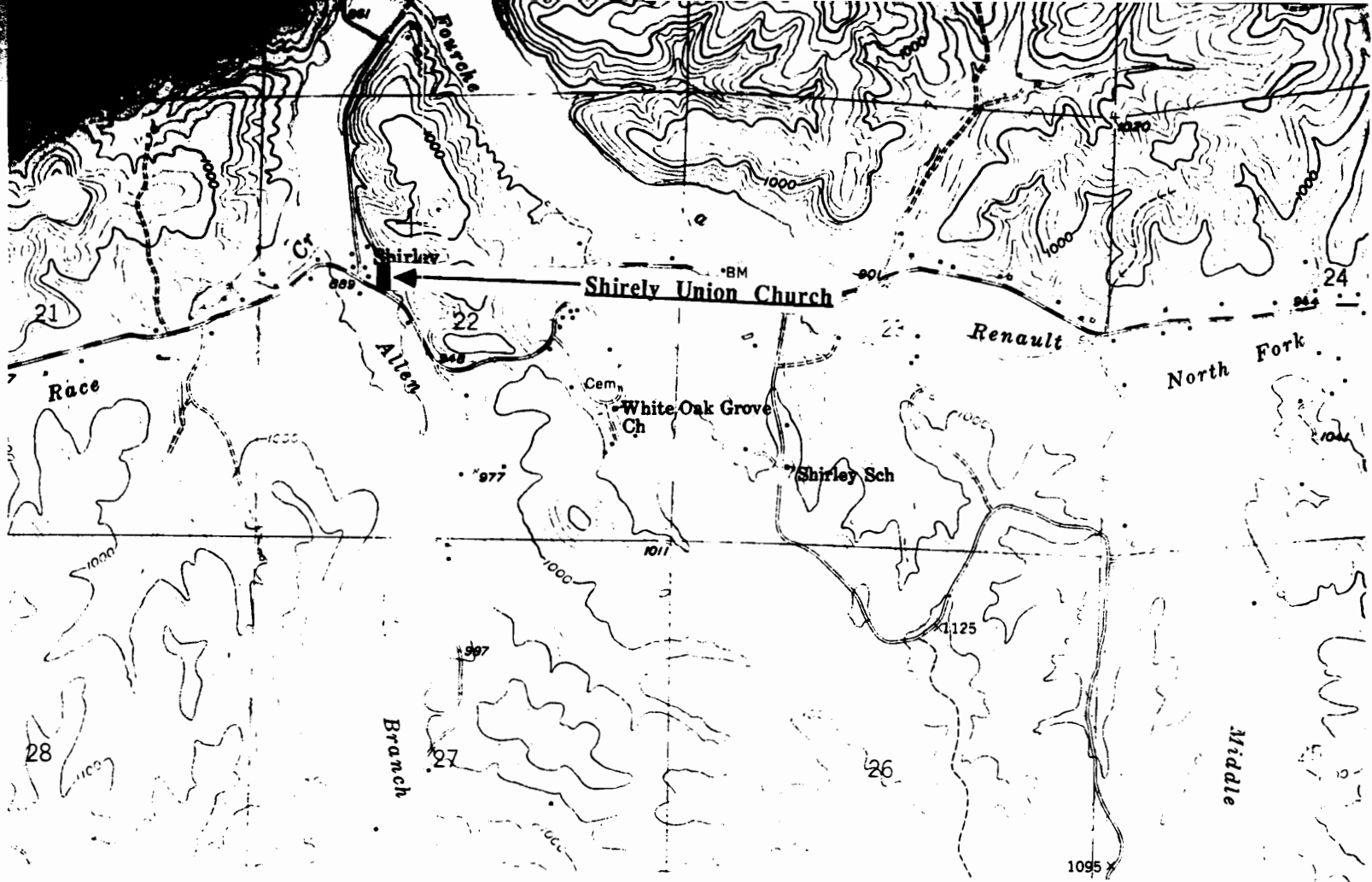
11. FORM PREPARED BY

NAME / TITLE Barbara S. Black - Assistant Historic Preservation Coordinator

ORGANIZATION Meramec Regional Planning Commission

ADDRESS 101 West Tenth Street, Rolla, Missouri 65401

DATE 5-29-86



SHIRLEY UNION CHURCH
Shirley, Mo.

(Washington County Survey)

U. S. G. S. 7.5 Minute Topographic Map
Shirley Quadrangle
Scale: 1:24,000

UTM REFERENCES

Zone: 15
Easting: 682400
Northing: 4197280

WASHINGTON COUNTY SURVEY

REPORT NO. 38



SHIRLEY UNION CHURCH

Walton Township

T37N. R1E. S22.

Shirley, Mo.



WAA5001-160

MISSOURI OFFICE OF HISTORIC PRESERVATION / INVENTORY SURVEY FORM

1. NAME **White Oak Baptist Church**

HISTORIC

AND / OR COMMON

2. LOCATION **T37N. R1E. S22.**

STREET & NUMBER

CITY, TOWN **Shirley**

VICINITY OF **Walton Township**

STATE **Missouri**

CODE **29**

COUNTY **Washington**

CODE **221**

3. CLASSIFICATION

CATEGORY	OWNERSHIP	STATUS	PRESENT USE
<input type="checkbox"/> district	<input type="checkbox"/> public	<input checked="" type="checkbox"/> occupied	<input type="checkbox"/> agriculture
<input checked="" type="checkbox"/> building(s)	<input type="checkbox"/> private	<input type="checkbox"/> unoccupied	<input type="checkbox"/> commercial
<input type="checkbox"/> structure	<input checked="" type="checkbox"/> both	<input type="checkbox"/> work in progress	<input type="checkbox"/> educational
<input type="checkbox"/> site	PUBLIC ACQUISITION	ACCESSIBLE	<input checked="" type="checkbox"/> religious
<input type="checkbox"/> object	<input type="checkbox"/> in process	<input checked="" type="checkbox"/> yes: restricted	<input type="checkbox"/> government
	<input type="checkbox"/> being considered	<input type="checkbox"/> yes: unrestricted	<input type="checkbox"/> industrial
	<input checked="" type="checkbox"/> N/A	<input type="checkbox"/> no	<input type="checkbox"/> military
			<input type="checkbox"/> other: _____

4. OWNER OF PROPERTY

NAME

STREET & NUMBER

CITY, TOWN

VICINITY OF

STATE **Missouri**

5. LOCATION OF LEGAL DESCRIPTION

Assessor's Office
Phelps County Courthouse
Rolla, Missouri 65401

6. REPRESENTATION IN EXISTING SURVEYS

TITLE (None)	Determined Eligible?	Yes	No	Federal	State	County	Local
--------------	----------------------	-----	----	---------	-------	--------	-------

7. DESCRIPTION

CONDITION		CHECK ONE	CHECK ONE
<input type="checkbox"/> excellent	<input type="checkbox"/> deteriorated	<input type="checkbox"/> unaltered	<input checked="" type="checkbox"/> original site
<input checked="" type="checkbox"/> good	<input type="checkbox"/> ruins	<input checked="" type="checkbox"/> altered	<input type="checkbox"/> moved
<input type="checkbox"/> fair	<input type="checkbox"/> unexposed		date May 29th, 1986

DESCRIBE THE PRESENT AND ORIGINAL (IF KNOWN) PHYSICAL APPEARANCE

The White Oak Baptist Church is a fairly new building with the original section of the building added onto several times. This Church has a cement foundation and a shingle roof of a gable pitch roofline. The front of this building is of fieldstone rock which has been tuck pointed. The side windows are of single sash design.

8. SIGNIFICANCE - Washington County Survey - White Oak Baptist Church

PERIOD	AREAS OF SIGNIFICANCE - CHECK AND JUSTIFY BELOW				
<input type="checkbox"/> prehistoric	<input type="checkbox"/> archeology - prehistoric	<input type="checkbox"/> community planning	<input type="checkbox"/> landscape architecture	<input checked="" type="checkbox"/> religion	
<input type="checkbox"/> 1400-1499	<input type="checkbox"/> archeology - historic	<input type="checkbox"/> conservation	<input type="checkbox"/> law	<input type="checkbox"/> science	
<input type="checkbox"/> 1500-1599	<input type="checkbox"/> agriculture	<input type="checkbox"/> economics	<input type="checkbox"/> literature	<input type="checkbox"/> sculpture	
<input type="checkbox"/> 1600-1699	<input type="checkbox"/> architecture	<input type="checkbox"/> education	<input type="checkbox"/> military	<input type="checkbox"/> social / humanitarian	
<input type="checkbox"/> 1700-1799	<input type="checkbox"/> art	<input type="checkbox"/> engineering	<input type="checkbox"/> music	<input type="checkbox"/> theater	
<input type="checkbox"/> 1800-1899	<input type="checkbox"/> commerce	<input type="checkbox"/> exploration / settlement	<input type="checkbox"/> philosophy	<input type="checkbox"/> transportation	
<input checked="" type="checkbox"/> 1900-	<input type="checkbox"/> communications	<input type="checkbox"/> industry	<input type="checkbox"/> politics / government	<input type="checkbox"/> other (specify)	
		<input type="checkbox"/> invention			

SPECIFIC DATES	Circa 1936	BUILDER / ARCHITECT	(possibly) WPA
----------------	------------	---------------------	----------------

STATEMENT OF SIGNIFICANCE (IN ONE PARAGRAPH)

Religion - This Church serves the community of Shirley.

9. MAJOR BIBLIOGRAPHICAL REFERENCES

Barbara S. Black

10. GEOGRAPHICAL DATA

ACREAGE OF PROPERTY approx one acre QUADRANGLE NAME Shirley Quad SCALE 1:24000
UTM REFERENCES

A	<table><tr><td>1</td><td>5</td></tr></table>	1	5	<table><tr><td>6</td><td>8</td><td>3</td><td>9</td><td>4</td><td>0</td></tr></table>	6	8	3	9	4	0	<table><tr><td>4</td><td>1</td><td>9</td><td>7</td><td>8</td><td>0</td><td>0</td></tr></table>	4	1	9	7	8	0	0	B	<table><tr><td></td><td></td></tr></table>			<table><tr><td></td><td></td><td></td><td></td><td></td><td></td></tr></table>							<table><tr><td></td><td></td><td></td><td></td><td></td><td></td></tr></table>						
1	5																																			
6	8	3	9	4	0																															
4	1	9	7	8	0	0																														
	ZONE	EASTING	NORTHING		ZONE	EASTING	NORTHING																													
C	<table><tr><td></td><td></td></tr></table>			<table><tr><td></td><td></td><td></td><td></td><td></td><td></td></tr></table>							<table><tr><td></td><td></td><td></td><td></td><td></td><td></td></tr></table>							D	<table><tr><td></td><td></td></tr></table>			<table><tr><td></td><td></td><td></td><td></td><td></td><td></td></tr></table>							<table><tr><td></td><td></td><td></td><td></td><td></td><td></td></tr></table>							
	ZONE	EASTING	NORTHING		ZONE	EASTING	NORTHING																													

VERBAL BOUNDARY DESCRIPTION AND JUSTIFICATION The White Oak Baptist Church is located in Walton township at the above referenced UTM coordinates. This location recognizes the building and the parameter of the grounds upon which it rests.

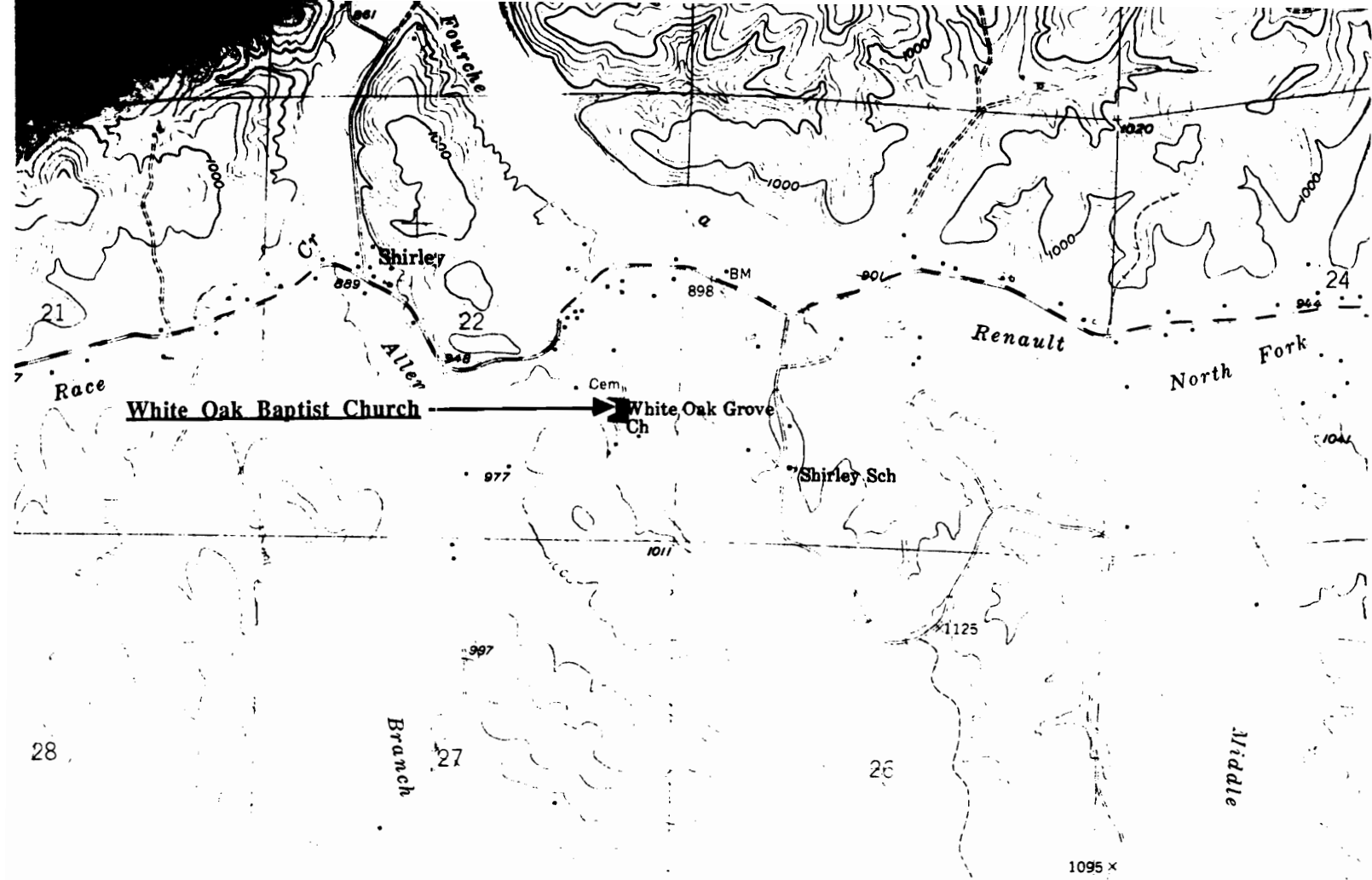
11. FORM PREPARED BY

NAME / TITLE Barbara S. Black - Assistant Historic Preservation Coordinator

ORGANIZATION Meramec Regional Planning Commission

ADDRESS 101 West Tenth Street, Rolla, Missouri 65401

DATE 5-29-86



WHITE OAK BAPTIST CHURCH
Shirley, Mo.

(Washington County Survey)

U. S. G. S. 7.5 Minute Topographic Map
Shirley Quadrangle
Scale: 1:24,000

UTM REFERENCES

Zone: 15

Easting: 683940

Northing: 4197800

WASHINGTON COUNTY SURVEY

REPORT NO. 42



WHITE OAK BAPTIST CHURCH

Walton Township

T37N. R1E. S22.

Shirley, Mo.



Nihil Dae Gani
BAPTIST CHURCH
INCORPORATED APRIL 1, 1842

WAAS001-161

MISSOURI OFFICE OF HISTORIC PRESERVATION / INVENTORY SURVEY FORM

1. NAME The Lawrence Woods House

HISTORIC

AND / OR COMMON

2. LOCATION T37N. R1E. S22.

STREET & NUMBER Hwy 8

CITY, TOWN Shirley

VICINITY OF Walton Township

STATE Missouri

CODE 29

COUNTY Washington

CODE 221

3. CLASSIFICATION

CATEGORY

☐ district

☒ building(s)

☐ structure

☐ site

☐ object

OWNERSHIP

☐ public

☒ private

☐ both

PUBLIC ACQUISITION

☐ in process

☐ being considered

☒ N/A

STATUS

☒ occupied

☐ unoccupied

☐ work in progress

ACCESSIBLE

☒ yes: restricted

☐ yes: unrestricted

☐ no

PRESENT USE

☐ agriculture

☐ commercial

☐ educational

☐ entertainment

☐ government

☐ industrial

☐ military

☐ museum

☐ park

☒ private residence

☐ religious

☐ scientific

☐ transportation

☐ other: _____

4. OWNER OF PROPERTY

NAME Heman Woods

STREET & NUMBER

CITY, TOWN Shirley

VICINITY OF Walton Township

STATE Missouri

5. LOCATION OF LEGAL DESCRIPTION

Assessor's Office
Phelps County Courthouse
Rolla, Missouri 65401

6. REPRESENTATION IN EXISTING SURVEYS

TITLE (None)

Determined Eligible?

Yes

No

Federal

State

County

Local

7. DESCRIPTION

CONDITION

☐ excellent

☒ good

☐ fair

☐ deteriorated

☐ ruins

☐ unexposed

CHECK ONE

☒ unaltered

☐ altered

CHECK ONE

☒ original site

☐ moved

date May 29th, 1986

DESCRIBE THE PRESENT AND ORIGINAL (IF KNOWN) PHYSICAL APPEARANCE

The Wood house is a rare example of Colonial Revival architecture in the Shirley area. This is a basically square plan shape building with a one story rear section addition; this building has a stone foundation and a shingle roof. Unique architectural features of this building are its wall dormer (with paired windows) facing the front, and a two sided wrap around porch with Queen Anne turned porch posts. At one time the front doors had stained glass over them. The interior floor plan of this building includes five rooms down and one large room upstairs.

8. SIGNIFICANCE - Washington County Survey - Lawrence Woods House

PERIOD	AREAS OF SIGNIFICANCE - CHECK AND JUSTIFY BELOW			
<input type="checkbox"/> prehistoric	<input type="checkbox"/> archeology - prehistoric	<input type="checkbox"/> community planning	<input type="checkbox"/> landscape architecture	<input type="checkbox"/> religion
<input type="checkbox"/> 1400-1499	<input type="checkbox"/> archeology - historic	<input type="checkbox"/> conservation	<input type="checkbox"/> law	<input type="checkbox"/> science
<input type="checkbox"/> 1500-1599	<input type="checkbox"/> agriculture	<input type="checkbox"/> economics	<input type="checkbox"/> literature	<input type="checkbox"/> sculpture
<input type="checkbox"/> 1600-1699	<input checked="" type="checkbox"/> architecture	<input type="checkbox"/> education	<input type="checkbox"/> military	<input type="checkbox"/> social / humanitarian
<input type="checkbox"/> 1700-1799	<input type="checkbox"/> art	<input type="checkbox"/> engineering	<input type="checkbox"/> music	<input type="checkbox"/> theater
<input checked="" type="checkbox"/> 1800-1899	<input type="checkbox"/> commerce	<input type="checkbox"/> exploration / settlement	<input type="checkbox"/> philosophy	<input type="checkbox"/> transportation
<input type="checkbox"/> 1900-	<input type="checkbox"/> communications	<input type="checkbox"/> industry	<input type="checkbox"/> politics / government	<input type="checkbox"/> other (specify)
		<input type="checkbox"/> invention		

SPECIFIC DATES	1886	BUILDER / ARCHITECT	Herman Woods
----------------	------	---------------------	--------------

STATEMENT OF SIGNIFICANCE (IN ONE PARAGRAPH)

Architecture - The Woods house is a rare example of Colonial Revival architecture in Washington County.

9. MAJOR BIBLIOGRAPHICAL REFERENCES

Sheila Harris (renter)

10. GEOGRAPHICAL DATA

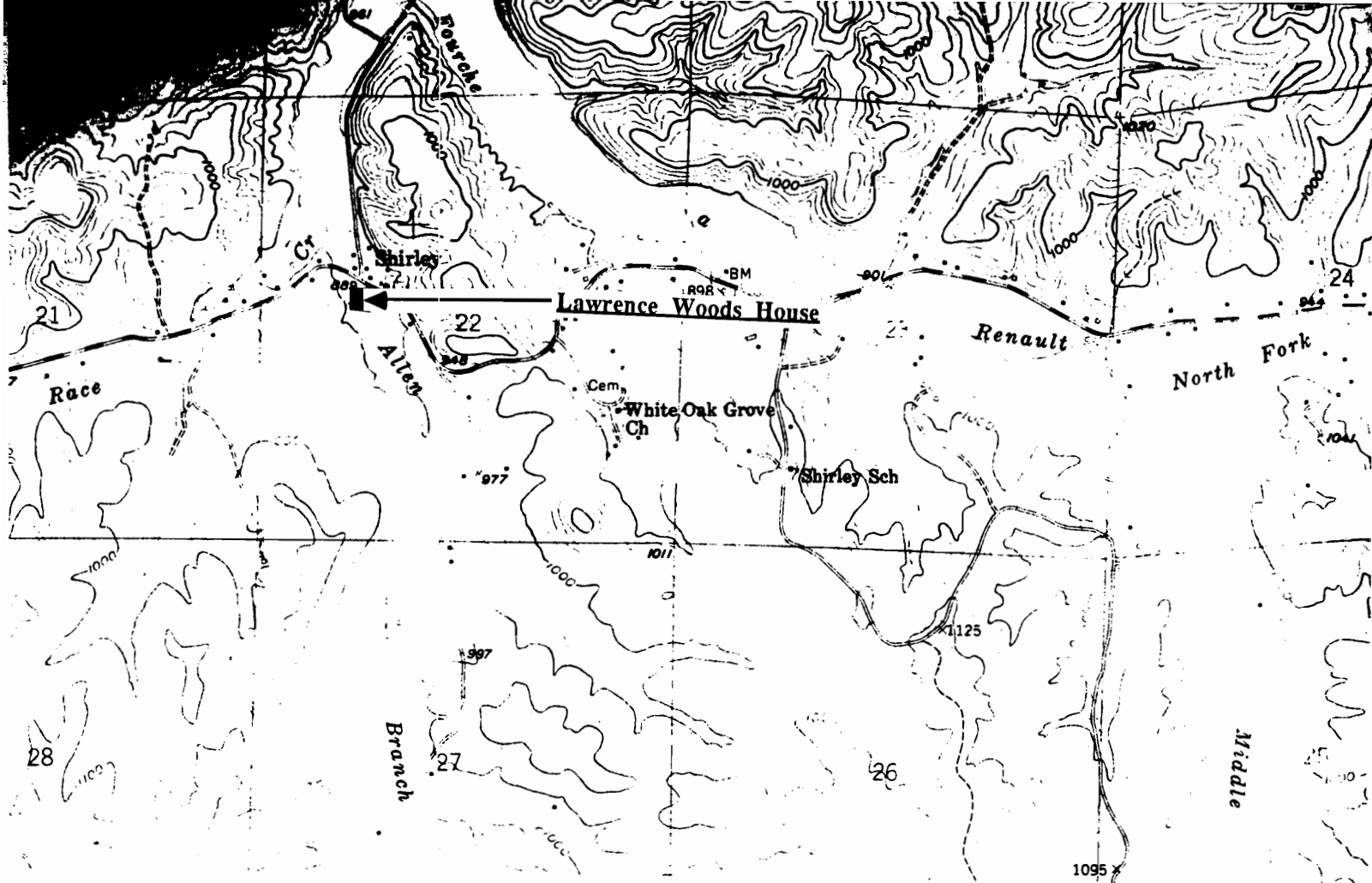
ACREAGE OF PROPERTY approx four acres QUADRANGLE NAME Shirley Quad SCALE 1:24000
 UTM REFERENCES

A	1 5 6 8 2 4 0 0	4 1 9 7 2 8 0	B						
	ZONE	EASTING	NORTHING		ZONE	EASTING	NORTHING		
C				D					

VERBAL BOUNDARY DESCRIPTION AND JUSTIFICATION The Lawrence Woods house is located in Walton township at the above referenced UTM coordinates. This location recognizes the building and the parameter of the grounds upon which it rests.

11. FORM PREPARED BY

NAME / TITLE	Barbara S. Black - Assistant Historic Preservation Coordinator	
ORGANIZATION	Meramec Regional Planning Commission	
ADDRESS	101 West Tenth Street, Rolla, Missouri 65401	DATE 5-29-86



THE LAWRENCE WOODS HOUSE
Shirley, Mo.

(Washington County Survey)

U. S. G. S. 7.5 Minute Topographic Map
Shirley Quadrangle
Scale: 1:24,000

UTM REFERENCES

Zone: 15

Easting: 682400

Northing: 4197280

WASHINGTON COUNTY SURVEY

REPORT NO. 39



THE LAWRENCE WOODS HOUSE

Walton Township

T37N. R1E. S22.

Shirley, Mo.



WAAS001-162

MISSOURI OFFICE OF HISTORIC PRESERVATION / INVENTORY SURVEY FORM

1. NAME <u>The Benson House</u>	
HISTORIC	
AND / OR COMMON	
2. LOCATION <u>T37N. R1E. S22.</u>	
STREET & NUMBER <u>Old Hwy. No. 8</u>	
CITY, TOWN <u>Shirley</u>	VICINITY OF <u>Walton Township</u>
STATE <u>Missouri</u>	CODE 29 COUNTY <u>Washington</u> CODE 221
3. CLASSIFICATION	
CATEGORY	OWNERSHIP
<input type="checkbox"/> district	<input type="checkbox"/> public
<input checked="" type="checkbox"/> building(s)	<input checked="" type="checkbox"/> private
<input type="checkbox"/> structure	<input type="checkbox"/> both
<input type="checkbox"/> site	PUBLIC ACQUISITION
<input type="checkbox"/> object	<input type="checkbox"/> in process
	<input type="checkbox"/> being considered
	<input checked="" type="checkbox"/> N/A
STATUS	PRESENT USE
<input checked="" type="checkbox"/> occupied	<input type="checkbox"/> agriculture
<input type="checkbox"/> unoccupied	<input type="checkbox"/> commercial
<input type="checkbox"/> work in progress	<input type="checkbox"/> educational
ACCESSIBLE	<input checked="" type="checkbox"/> private residence
<input checked="" type="checkbox"/> yes: restricted	<input type="checkbox"/> entertainment
<input type="checkbox"/> yes: unrestricted	<input type="checkbox"/> government
<input type="checkbox"/> no	<input type="checkbox"/> industrial
	<input type="checkbox"/> military
	<input type="checkbox"/> other: _____
4. OWNER OF PROPERTY	
NAME <u>Ray Benson</u>	
STREET & NUMBER	
CITY, TOWN <u>Shirley</u>	VICINITY OF <u>Walton Township</u> STATE <u>Missouri</u>
5. LOCATION OF LEGAL DESCRIPTION	
<u>Assessor's Office</u> <u>Phelps County Courthouse</u> <u>Rolla, Missouri 65401</u>	
6. REPRESENTATION IN EXISTING SURVEYS	
TITLE (None)	Determined Eligible? Yes No Federal State County Local
7. DESCRIPTION	
CONDITION	CHECK ONE
<input type="checkbox"/> excellent	<input checked="" type="checkbox"/> unaltered
<input checked="" type="checkbox"/> good	<input type="checkbox"/> altered
<input type="checkbox"/> fair	<input checked="" type="checkbox"/> original site
<input type="checkbox"/> deteriorated	<input type="checkbox"/> moved date <u>May 29, 1986</u>
<input type="checkbox"/> ruins	
<input type="checkbox"/> unexposed	
DESCRIBE THE PRESENT AND ORIGINAL (IF KNOWN) PHYSICAL APPEARANCE	

The Benson house is a two story building of an irregular plan shape. A one story rear addition has been added to the original two story section. The Benson house has a rock foundation, clapboard on the outer walls, and a tin roof. There are brick chimneys (made of homemade brick) on either side of the house. The front porch has wood columns with end enclosures and 'stick' fan brackets. Upstairs windows are of simple sash design; first floor windows are more modern. The front door has sidelights and a transom light. The Benson house is an example of Homestead architecture.

8. SIGNIFICANCE - Washington County Survey - Ray Benson House

PERIOD	AREAS OF SIGNIFICANCE - CHECK AND JUSTIFY BELOW				
<input type="checkbox"/> prehistoric	<input type="checkbox"/> archeology - prehistoric	<input type="checkbox"/> community planning	<input type="checkbox"/> landscape architecture	<input type="checkbox"/> religion	
<input type="checkbox"/> 1400-1499	<input type="checkbox"/> archeology - historic	<input type="checkbox"/> conservation	<input type="checkbox"/> law	<input type="checkbox"/> science	
<input type="checkbox"/> 1500-1599	<input type="checkbox"/> agriculture	<input type="checkbox"/> economics	<input type="checkbox"/> literature	<input type="checkbox"/> sculpture	
<input type="checkbox"/> 1600-1699	<input checked="" type="checkbox"/> architecture	<input type="checkbox"/> education	<input type="checkbox"/> military	<input type="checkbox"/> social / humanitarian	
<input type="checkbox"/> 1700-1799	<input type="checkbox"/> art	<input type="checkbox"/> engineering	<input type="checkbox"/> music	<input type="checkbox"/> theater	
<input checked="" type="checkbox"/> 1800-1899	<input type="checkbox"/> commerce	<input type="checkbox"/> exploration / settlement	<input type="checkbox"/> philosophy	<input type="checkbox"/> transportation	
<input type="checkbox"/> 1900-	<input type="checkbox"/> communications	<input type="checkbox"/> industry	<input type="checkbox"/> politics / government	<input type="checkbox"/> other (specify)	
		<input type="checkbox"/> invention			

SPECIFIC DATES	Circa 1890	BUILDER / ARCHITECT	unknown
----------------	------------	---------------------	---------

STATEMENT OF SIGNIFICANCE (IN ONE PARAGRAPH)

Architecture - this building is an example of homestead architecture.

9. MAJOR BIBLIOGRAPHICAL REFERENCES

William Bohannon
Old Hwy. NO. 8
Shirley, MO

10. GEOGRAPHICAL DATA

ACREAGE OF PROPERTY approx 40 acres QUADRANGLE NAME Shirley Quad SCALE 1:24000

UTM REFERENCES

A

1	5	6	8	2	9	0	0	4	1	9	8	2	8	0
---	---	---	---	---	---	---	---	---	---	---	---	---	---	---

ZONE EASTING NORTHING

B

--	--	--	--	--	--	--	--	--	--	--	--	--	--	--

ZONE EASTING NORTHING

C

--	--	--	--	--	--	--	--	--	--	--	--	--	--	--

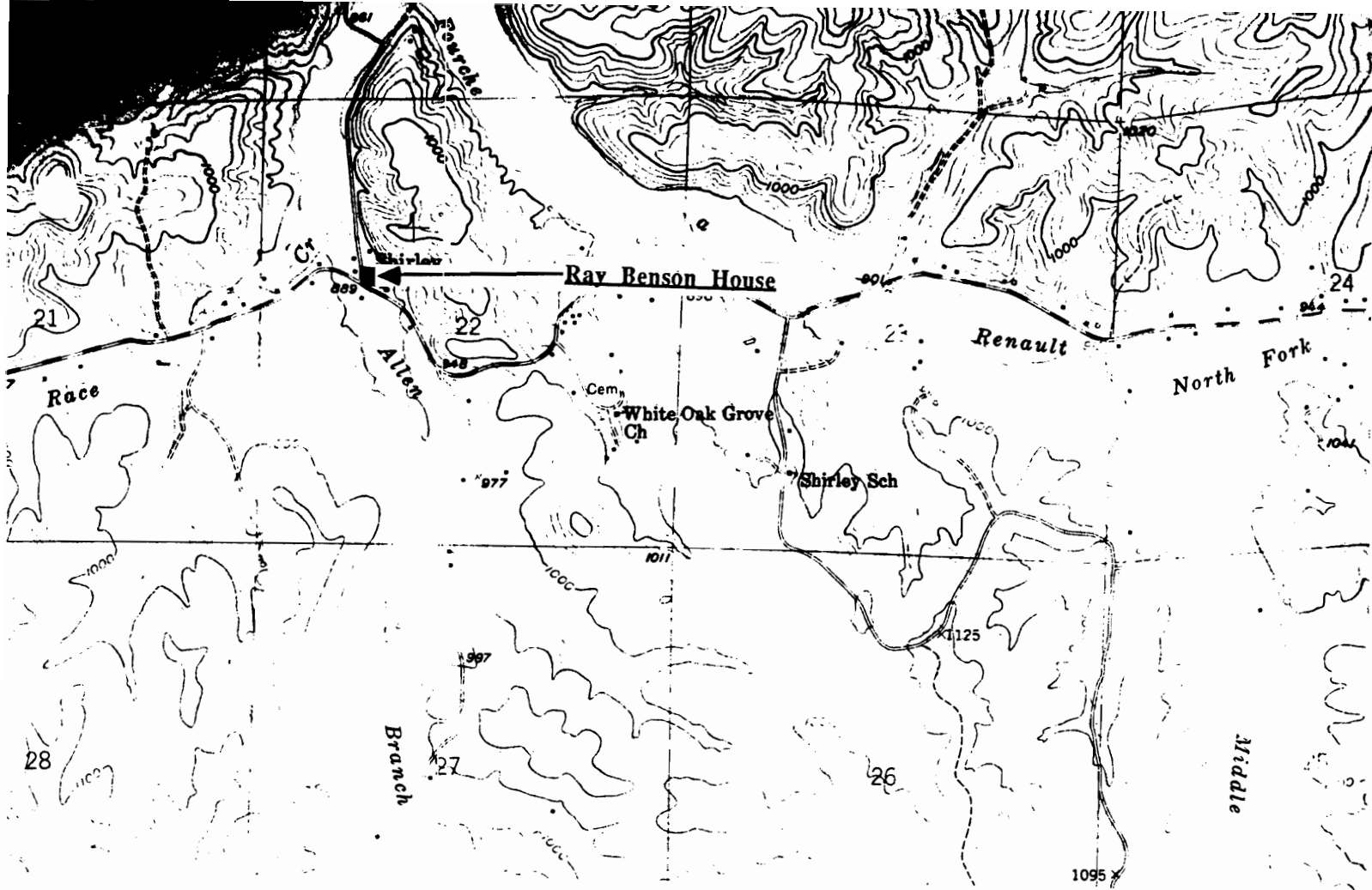
D

--	--	--	--	--	--	--	--	--	--	--	--	--	--	--

VERBAL BOUNDARY DESCRIPTION AND JUSTIFICATION The Benson house is located in Walton township at the above referenced UTM coordinates. This location recognizes the building and the parameter of the grounds upon which it rests.

11. FORM PREPARED BY

NAME / TITLE	Barbara S. Black - Assltant Historic Preservation Coordinator		
ORGANIZATION	Meramec Regional Planning Commission		
ADDRESS	101 West Tenth Street, Rolla, Missouri 65401	DATE	5-29-86



THE RAY BENSON HOUSE
Shirley, Mo.

(Washington County Survey)

U. S. G. S. 7.5 Minute Topographic Map
Shirley Quadrangle
Scale: 1:24,000

UTM REFERENCES
Zone: 15
Easting: 682900
Northing: 4198280

WASHINGTON COUNTY SURVEY

REPORT NO. 40



THE RAY BENSON HOUSE

Walton Township

T37N. R1E. S22.

Shirley, Mo.



WAAS001-163

MISSOURI OFFICE OF HISTORIC PRESERVATION / INVENTORY SURVEY FORM

1. NAME **The Hollandsworth House**

HISTORIC **Shirley Post Office**

AND / OR COMMON

2. LOCATION **T37N. R1E. S22.**

STREET & NUMBER **Old Hwy. No. 8**

CITY, TOWN **Shirley**

VICINITY OF **Walton Township**

STATE **Missouri**

CODE **29**

COUNTY **Washington**

CODE **221**

3. CLASSIFICATION

CATEGORY

OWNERSHIP

STATUS

PRESENT USE

☐ district

☐ public

☒ occupied

☐ agriculture

☐ museum

☒ building(s)

☒ private

☐ unoccupied

☐ commercial

☐ park

☐ structure

☐ both

☐ work in progress

☐ educational

☒ private residence

☐ site

PUBLIC ACQUISITION

ACCESSIBLE

☐ entertainment

☐ religious

☐ object

☐ in process

☒ yes: restricted

☐ government

☐ scientific

☐ being considered

☐ yes: unrestricted

☐ industrial

☐ transportation

☒ N/A

☐ no

☐ military

☐ other: _____

4. OWNER OF PROPERTY

NAME **William Bohannon**

STREET & NUMBER **Rt. 2**

CITY, TOWN **Shirley**

VICINITY OF **Union Township**

STATE **Missouri**

5. LOCATION OF LEGAL DESCRIPTION

Assessor's Office
Phelps County Courthouse
Rolla, Missouri 65401

6. REPRESENTATION IN EXISTING SURVEYS

TITLE **(None)**

Determined Eligible?

Yes

No

Federal

State

County

Local

7. DESCRIPTION

CONDITION

CHECK ONE

CHECK ONE

☐ excellent

☐ deteriorated

☐ unaltered

☐ original site

☐ good

☐ ruins

☒ altered

☒ moved

date **May 30, 1986**

☒ fair

☐ unexposed

DESCRIBE THE PRESENT AND ORIGINAL (IF KNOWN) PHYSICAL APPEARANCE

The Shirley Post Office has been renovated into a private residence and has little, if any, of its original characteristics remaining. This building has an asphalt covered roof, a cement foundation, and modern clapboard applied to the exterior walls. Several room additions have been added to the original box shape structure; lumber from the original post office has been used in the remodeling. This building is an example of Vernacular architecture. Shirley has not had a post office for 35 years.

8. SIGNIFICANCE - *Washington County Survey - Shirley Post Office*

PERIOD	AREAS OF SIGNIFICANCE - CHECK AND JUSTIFY BELOW			
<input type="checkbox"/> prehistoric	<input type="checkbox"/> archeology - prehistoric	<input checked="" type="checkbox"/> community	<input type="checkbox"/> landscape architecture	<input type="checkbox"/> religion
<input type="checkbox"/> 1400-1499	<input type="checkbox"/> archeology - historic	<input type="checkbox"/> conservation	<input type="checkbox"/> law	<input type="checkbox"/> science
<input type="checkbox"/> 1500-1599	<input type="checkbox"/> agriculture	<input type="checkbox"/> economics	<input type="checkbox"/> literature	<input type="checkbox"/> sculpture
<input type="checkbox"/> 1600-1699	<input type="checkbox"/> architecture	<input type="checkbox"/> education	<input type="checkbox"/> military	<input type="checkbox"/> social / humanitarian
<input type="checkbox"/> 1700-1799	<input type="checkbox"/> art	<input type="checkbox"/> engineering	<input type="checkbox"/> music	<input type="checkbox"/> theater
<input type="checkbox"/> 1800-1899	<input type="checkbox"/> commerce	<input type="checkbox"/> exploration / settlement	<input type="checkbox"/> philosophy	<input type="checkbox"/> transportation
<input checked="" type="checkbox"/> 1900-	<input type="checkbox"/> communications	<input type="checkbox"/> industry	<input type="checkbox"/> politics / government	<input type="checkbox"/> other (specify)
		<input type="checkbox"/> invention		

SPECIFIC DATES Circa 1920 BUILDER / ARCHITECT Unknown

STATEMENT OF SIGNIFICANCE (IN ONE PARAGRAPH)

Community - Although this building is now a private residence, the original section was once used as the Shirley Post Office.

9. MAJOR BIBLIOGRAPHICAL REFERENCES

William Bohannon

10. GEOGRAPHICAL DATA

ACREAGE OF PROPERTY one lot size QUADRANGLE NAME Shirley Quad SCALE 1:24000
UTM REFERENCES

A

1	5	6	8	2	9	0	0	4	1	9	8	2	8	0
---	---	---	---	---	---	---	---	---	---	---	---	---	---	---

ZONE EASTING NORTHING

B

--	--	--	--	--	--	--	--	--	--	--	--	--	--	--

ZONE EASTING NORTHING

C

--	--	--	--	--	--	--	--	--	--	--	--	--	--	--

D

--	--	--	--	--	--	--	--	--	--	--	--	--	--	--

VERBAL BOUNDARY DESCRIPTION AND JUSTIFICATION The Shirley Post Office is located in Walton township at the above referenced UTM coordinates. This location recognizes the building and the parameter of the grounds upon which it rests.

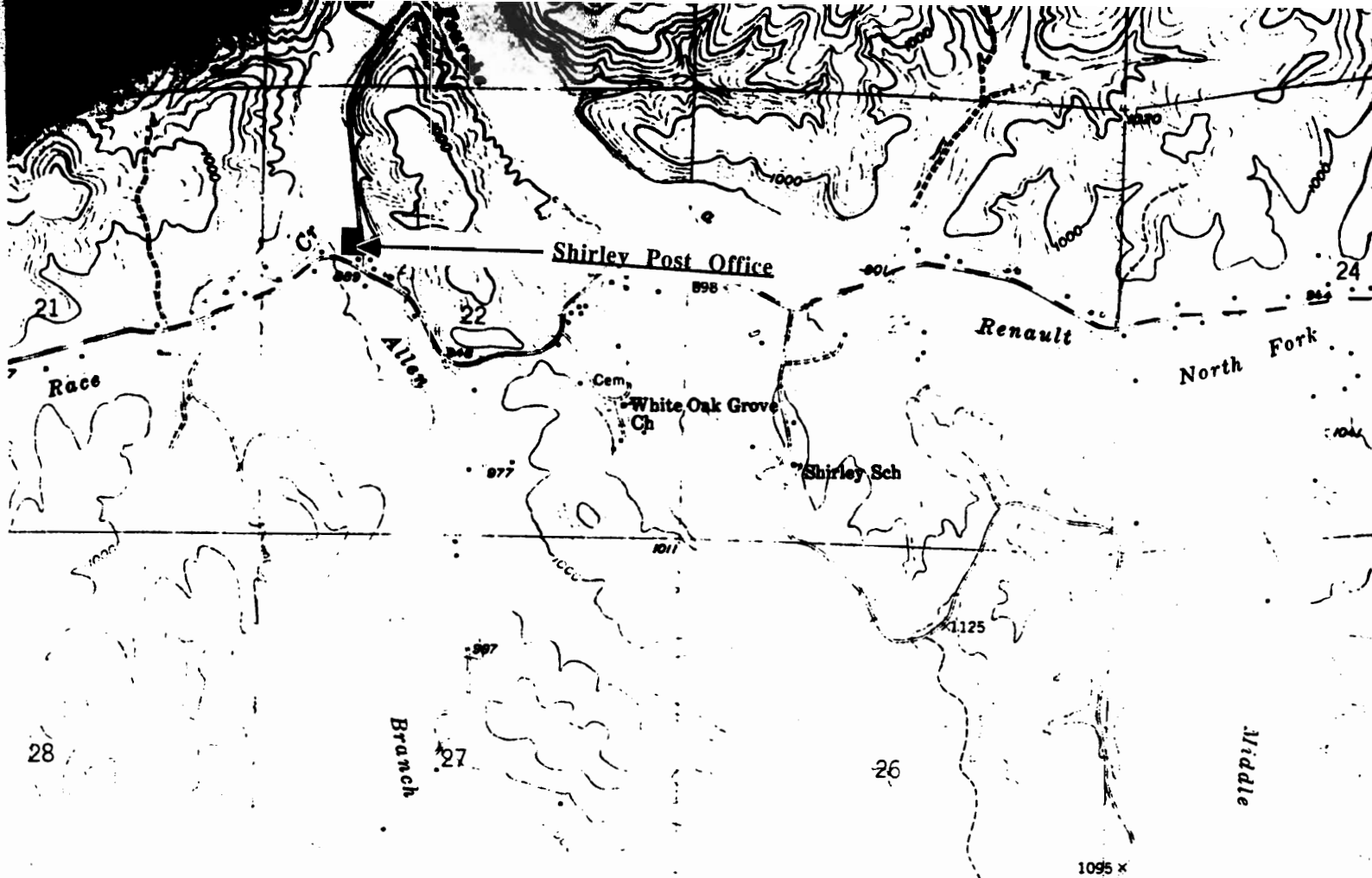
11. FORM PREPARED BY

NAME / TITLE Barbara S Black - Assistant Historic Preservation Coordinator

ORGANIZATION Meramec Regional Planning Commission

ADDRESS 101 West Tenth Street, Rolla, Missouri 65401

DATE 5-29-86



THE SHIRLEY POST OFFICE
Shirley, Mo.

(Washington County Survey)

U. S. G. S. 7.5 Minute Topographic Map
Shirley Quadrangle
Scale: 1:24,000

UTM REFERENCES

Zone: 15

Easting: 682900

Northing: 4198280

WASHINGTON COUNTY SURVEY

REPORT NO. 41



THE SHIRLEY POST OFFICE

Walton Township

T37N. R1E. S22.

Shirley, Mo.



WAAS001-164

MISSOURI OFFICE OF HISTORIC PRESERVATION / INVENTORY SURVEY FORM

1. NAME **Lost Creek Baptist Church**

HISTORIC

AND / OR COMMON

2. LOCATION **T37N. R1W. S13.**

STREET & NUMBER **Hwy. 8**

CITY, TOWN **Steelville** VICINITY OF **Walton Township**

STATE **Missouri** CODE **29** COUNTY **Washington** CODE **221**

3. CLASSIFICATION

CATEGORY	OWNERSHIP	STATUS	PRESENT USE
<input type="checkbox"/> district	<input type="checkbox"/> public	<input type="checkbox"/> occupied	<input type="checkbox"/> agriculture
<input checked="" type="checkbox"/> building(s)	<input checked="" type="checkbox"/> private	<input type="checkbox"/> unoccupied	<input type="checkbox"/> commercial
<input type="checkbox"/> structure	<input type="checkbox"/> both	<input type="checkbox"/> work in progress	<input type="checkbox"/> educational
<input type="checkbox"/> site	PUBLIC ACQUISITION	ACCESSIBLE	<input type="checkbox"/> entertainment
<input type="checkbox"/> object	<input type="checkbox"/> in process	<input checked="" type="checkbox"/> yes: restricted	<input checked="" type="checkbox"/> religious
	<input type="checkbox"/> being considered	<input type="checkbox"/> yes: unrestricted	<input type="checkbox"/> scientific
	<input checked="" type="checkbox"/> N/A	<input type="checkbox"/> no	<input type="checkbox"/> industrial
			<input type="checkbox"/> military
			<input type="checkbox"/> other: _____

4. OWNER OF PROPERTY

NAME

STREET & NUMBER

CITY, TOWN VICINITY OF STATE **Missouri**

5. LOCATION OF LEGAL DESCRIPTION

Assessor's Office
Phelps County Courthouse
Rolla, Missouri 65401

6. REPRESENTATION IN EXISTING SURVEYS

TITLE (None)	Determined Eligible?	Yes	No	Federal	State	County	Local
--------------	----------------------	-----	----	---------	-------	--------	-------

7. DESCRIPTION

CONDITION	CHECK ONE	CHECK ONE
<input type="checkbox"/> excellent	<input checked="" type="checkbox"/> unaltered	<input checked="" type="checkbox"/> original site
<input checked="" type="checkbox"/> good	<input type="checkbox"/> altered	<input type="checkbox"/> moved
<input type="checkbox"/> fair		date May, 1986

DESCRIBE THE PRESENT AND ORIGINAL (IF KNOWN) PHYSICAL APPEARANCE

The Lost Creek Baptist Church is a one story structure of an irregular plan shape. It has a stone foundation, frame construction, and a shingle roof. It has a paired wood panel front door. The Lost Creek Baptist Church is an example of Utilitarian Church architecture.

8. SIGNIFICANCE - Washington County Survey - Lost Creek Church

PERIOD	AREAS OF SIGNIFICANCE - CHECK AND JUSTIFY BELOW				
<input type="checkbox"/> prehistoric	<input type="checkbox"/> archeology - prehistoric	<input type="checkbox"/> community planning	<input type="checkbox"/> landscape architecture	<input checked="" type="checkbox"/> religion	
<input type="checkbox"/> 1400-1499	<input type="checkbox"/> archeology - historic	<input type="checkbox"/> conservation	<input type="checkbox"/> law	<input type="checkbox"/> science	
<input type="checkbox"/> 1500-1599	<input type="checkbox"/> agriculture	<input type="checkbox"/> economics	<input type="checkbox"/> literature	<input type="checkbox"/> sculpture	
<input type="checkbox"/> 1600-1699	<input type="checkbox"/> architecture	<input type="checkbox"/> education	<input type="checkbox"/> military	<input type="checkbox"/> social / humanitarian	
<input type="checkbox"/> 1700-1799	<input type="checkbox"/> art	<input type="checkbox"/> engineering	<input type="checkbox"/> music	<input type="checkbox"/> theater	
<input checked="" type="checkbox"/> 1800-1899	<input type="checkbox"/> commerce	<input type="checkbox"/> exploration / settlement	<input type="checkbox"/> philosophy	<input type="checkbox"/> transportation	
<input type="checkbox"/> 1900-	<input type="checkbox"/> communications	<input type="checkbox"/> industry	<input type="checkbox"/> politics / government	<input type="checkbox"/> other (specify)	
		<input type="checkbox"/> invention			

SPECIFIC DATES Circa 1890 BUILDER / ARCHITECT Unknown

STATEMENT OF SIGNIFICANCE (IN ONE PARAGRAPH)

Religion - This building is used as the Lost Creek Baptist Church.

9. MAJOR BIBLIOGRAPHICAL REFERENCES

Barbara S. Black

10. GEOGRAPHICAL DATA

ACREAGE OF PROPERTY Unknown QUADRANGLE NAME Shirley Quad SCALE 1:24000

UTM REFERENCES

A	676996	4199152	B			
	1 5 6 7 7 0 8 0	4 1 9 5 9 0 0				
	ZONE EASTING	NORTHING		ZONE EASTING	NORTHING	
C			D			

VERBAL BOUNDARY DESCRIPTION AND JUSTIFICATION Lost Creek Baptist Church is located in Walton township at the above referenced UTM coordinates. This location recognizes the building and the parameter of the grounds upon which it rests.

11. FORM PREPARED BY

NAME / TITLE Barbara S. Black - Assistant Historic Preservation Coordinator

ORGANIZATION Meramec Regional Planning Commission

ADDRESS 101 West Tenth Street, Rolla, Missouri 65401

DATE May, 1986

WASHINGTON COUNTY SURVEY

REPORT NO. 166



LOST CREEK BAPTIST CHURCH

Walton Township

T37N. R1W. S13.

Steelville, Mo.



LOST CREEK
BAPTIST CHURCH

WAAS001-145

MISSOURI OFFICE OF HISTORIC PRESERVATION / INVENTORY SURVEY FORM

1. NAME The Dickey House
 HISTORIC
 AND / OR COMMON

2. LOCATION T35N. R1E.. S35..
 STREET & NUMBER Rt. 1, Box 80
 CITY, TOWN Sunlight VICINITY OF Belgrade Township
 STATE Missouri CODE 29 COUNTY Washington CODE 221

3. CLASSIFICATION

CATEGORY	OWNERSHIP	STATUS	PRESENT USE
<input type="checkbox"/> district	<input type="checkbox"/> public	<input checked="" type="checkbox"/> occupied	<input type="checkbox"/> agriculture
<input checked="" type="checkbox"/> building(s)	<input checked="" type="checkbox"/> private	<input type="checkbox"/> unoccupied	<input type="checkbox"/> commercial
<input type="checkbox"/> structure	<input type="checkbox"/> both	<input type="checkbox"/> work in progress	<input type="checkbox"/> educational
<input type="checkbox"/> site	PUBLIC ACQUISITION	ACCESSIBLE	<input checked="" type="checkbox"/> private residence
<input type="checkbox"/> object	<input type="checkbox"/> in process	<input checked="" type="checkbox"/> yes: restricted	<input type="checkbox"/> religious
	<input type="checkbox"/> being considered	<input type="checkbox"/> yes: unrestricted	<input type="checkbox"/> government
	<input checked="" type="checkbox"/> N/A	<input type="checkbox"/> no	<input type="checkbox"/> industrial
			<input type="checkbox"/> military
			<input type="checkbox"/> other: _____

4. OWNER OF PROPERTY

NAME Dewey & Leone Dickey
 STREET & NUMBER Rt. 1, Box 80
 CITY, TOWN Sunlight VICINITY OF Belgrade Township STATE Missouri

5. LOCATION OF LEGAL DESCRIPTION

Assessor's Office
 Phelps County Courthouse
 Rolla, Missouri 65401

6. REPRESENTATION IN EXISTING SURVEYS

TITLE (None)	Determined Eligible?	Yes	No	Federal	State	County	Local
--------------	----------------------	-----	----	---------	-------	--------	-------

7. DESCRIPTION

CONDITION	CHECK ONE	CHECK ONE
<input type="checkbox"/> excellent	<input checked="" type="checkbox"/> unaltered	<input checked="" type="checkbox"/> original site
<input checked="" type="checkbox"/> good	<input type="checkbox"/> altered	<input type="checkbox"/> moved
<input type="checkbox"/> fair		date <u>April 29, 1986</u>

DESCRIBE THE PRESENT AND ORIGINAL (IF KNOWN) PHYSICAL APPEARANCE

The Dickey house is a large three story building of an irregular plan shape and assymetrical rooflines. It was built in 1904 by Ulysses S. Ramsey who also built and operated the Sunlight store (no longer standing). The Dickey house is a large rambling structure with a cement foundation, masonite siding and a tin roof; the house itself consists of eight rooms. The most outstanding architectural features of this building include pediment gable rooflines with gingerbread applied to the front pediment, and a large wraparound porch with slender columns and balusters; there is a lattice like porch base. A brick chimney with corbeled chimney caps is located on the straddle ridge section of the roof. Windows are of irregular sizes. A rear two story section has been added. The assymetrical rooflines, gingerbread shingles, wraparound porch and brick chimney define the Dickey house as a Princess Anne style of architecture.

8. SIGNIFICANCE - Washington County Survey - Dickey House/Sunlight

PERIOD**AREAS OF SIGNIFICANCE - CHECK AND JUSTIFY BELOW**

<input type="checkbox"/> prehistoric	<input type="checkbox"/> archeology - prehistoric	<input checked="" type="checkbox"/> community	<input type="checkbox"/> landscape architecture	<input type="checkbox"/> religion
<input type="checkbox"/> 1400-1499	<input type="checkbox"/> archeology - historic	<input type="checkbox"/> conservation	<input type="checkbox"/> law	<input type="checkbox"/> science
<input type="checkbox"/> 1500-1599	<input type="checkbox"/> agriculture	<input type="checkbox"/> economics	<input type="checkbox"/> literature	<input type="checkbox"/> sculpture
<input type="checkbox"/> 1600-1699	<input type="checkbox"/> architecture	<input type="checkbox"/> education	<input type="checkbox"/> military	<input type="checkbox"/> social / humanitarian
<input type="checkbox"/> 1700-1799	<input type="checkbox"/> art	<input type="checkbox"/> engineering	<input type="checkbox"/> music	<input type="checkbox"/> theater
<input type="checkbox"/> 1800-1899	<input type="checkbox"/> commerce	<input type="checkbox"/> exploration / settlement	<input type="checkbox"/> philosophy	<input type="checkbox"/> transportation
<input checked="" type="checkbox"/> 1900-	<input type="checkbox"/> communications	<input type="checkbox"/> industry	<input type="checkbox"/> politics / government	<input type="checkbox"/> other (specify)
		<input type="checkbox"/> invention		

SPECIFIC DATES Circa 1904

BUILDER / ARCHITECT Ulysses Ramsey

STATEMENT OF SIGNIFICANCE (IN ONE PARAGRAPH)

Community - Ramsey also built and operated the Sunlight store (which has been destroyed).

9. MAJOR BIBLIOGRAPHICAL REFERENCES

Leone & Dewey Dickey The History of Bellevue Valley, Missouri

10. GEOGRAPHICAL DATAACREAGE OF PROPERTY 5 acres QUADRANGLE NAME Palmer Quad

A

1	5	6	8	4	5					5	0	0
---	---	---	---	---	---	--	--	--	--	---	---	---

ZONE EASTING NORTHING

B

--	--	--	--	--	--	--	--	--	--	--	--	--

ZONE EASTING NORTHING

C

--	--	--	--	--	--	--	--	--	--	--	--	--

D

--	--	--	--	--	--	--	--	--	--	--	--	--

VERBAL BOUNDARY DESCRIPTION AND JUSTIFICATION The Dickey house is located in Belgrade township at the above referenced UTM coordinates. This location recognizes the building and the parameter of the grounds upon which it rests.

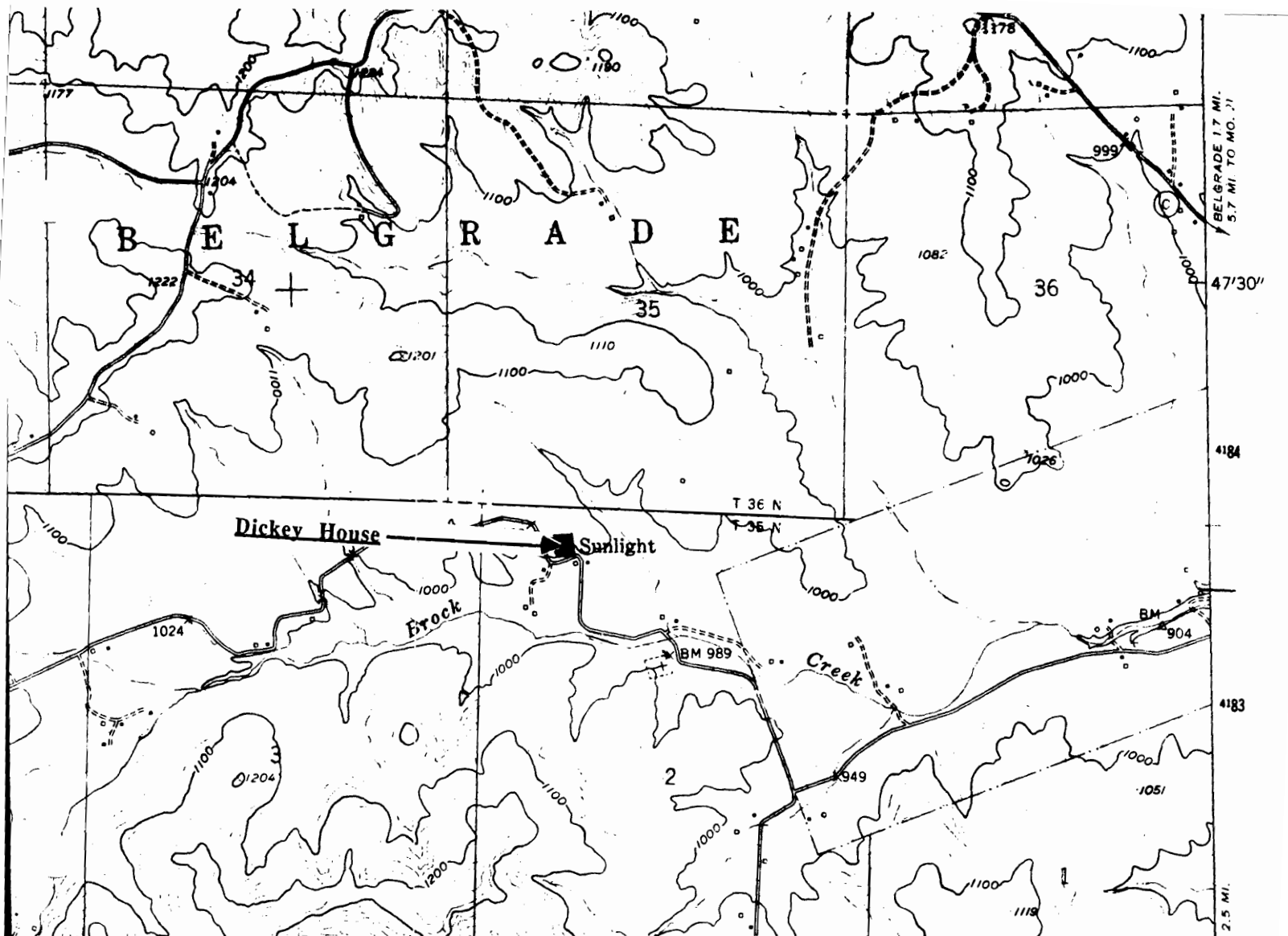
11. FORM PREPARED BY

NAME / TITLE Barbara S. Black - Assistant Historic Preservation Coordinator

ORGANIZATION Meramec Regional Planning Commission

ADDRESS 101 West Tenth Street, Rolla, Missouri 65401

DATE 4-29-86



THE DICKEY HOUSE Sunlight, Mo.

(Washington County Survey)

U. S. G. S. 7.5 Minute Topographic Map
Palmer Quadrangle
Scale: 1:24,000

UTM REFERENCES
Zone: 15
Easting: 684500
Northing: 4183500

WASHINGTON COUNTY SURVEY

REPORT NO. 3



DICKEY HOUSE

Belgrade Township

Route 1

Sunlight, Mo.



WAAS001-166

MISSOURI OFFICE OF HISTORIC PRESERVATION / INVENTORY SURVEY FORM

1. NAME **The Sunlight Blacksmith Shop**

HISTORIC **The Silas Puckett Shop**

AND / OR COMMON

2. LOCATION **T35N. R1E. S2.**

STREET & NUMBER **Sunlight Rd.**

CITY, TOWN **Sunlight**

VICINITY OF **Belgrade Township**

STATE **Missouri**

CODE 29

COUNTY **Washington**

CODE **221**

3. CLASSIFICATION

CATEGORY

OWNERSHIP

STATUS

PRESENT USE

☐ district

☐ public

☐ occupied

☒ agriculture

☐ museum

☒ building(s)

☒ private

☒ unoccupied

☐ commercial

☐ park

☐ structure

☐ both

☐ work in progress

☐ educational

☐ private residence

☐ site

PUBLIC ACQUISITION

ACCESSIBLE

☐ entertainment

☐ religious

☐ object

☐ in process

☒ yes: restricted

☐ government

☐ scientific

☐ being considered

☐ yes: unrestricted

☐ industrial

☐ transportation

☒ N/A

☐ no

☐ military

☐ other: _____

4. OWNER OF PROPERTY

NAME **Dewey & Leone Dickey**

STREET & NUMBER **Rt. 1, Box 80**

CITY, TOWN **Sunlight**

VICINITY OF **Belgrade Township**

STATE **Missouri**

5. LOCATION OF LEGAL DESCRIPTION

Assessor's Office
Phelps County Courthouse
Rolla, Missouri 65401

6. REPRESENTATION IN EXISTING SURVEYS

TITLE (None)

Determined Eligible?

Yes

No

Federal

State

County

Local

7. DESCRIPTION

CONDITION

☒ deteriorated

CHECK ONE

☒ unaltered

CHECK ONE

☒ original site

☐ excellent

☐ ruins

☐ altered

☐ moved

date **April 29, 1986**

☐ good

☐ fair

☐ unexposed

DESCRIBE THE PRESENT AND ORIGINAL (IF KNOWN) PHYSICAL APPEARANCE

The Sunlight Blacksmith Shop is a one story building of a rectangular plan shape. This building has a stone foundation, (deteriorated) weatherboard, on the outer walls and a tin roof. This building is an example of Utilitarian architecture. The doors and windows have been boarded over; it has been used as a barn for many years.

8. SIGNIFICANCE - Washington County Survey - Sunlight Blacksmith Shop

PERIOD	AREAS OF SIGNIFICANCE - CHECK AND JUSTIFY BELOW			
<input type="checkbox"/> prehistoric	<input type="checkbox"/> archeology - prehistoric	<input checked="" type="checkbox"/> community	<input type="checkbox"/> landscape architecture	<input type="checkbox"/> religion
<input type="checkbox"/> 1400-1499	<input type="checkbox"/> archeology - historic	<input type="checkbox"/> conservation	<input type="checkbox"/> law	<input type="checkbox"/> science
<input type="checkbox"/> 1500-1599	<input type="checkbox"/> agriculture	<input type="checkbox"/> economics	<input type="checkbox"/> literature	<input type="checkbox"/> sculpture
<input type="checkbox"/> 1600-1699	<input type="checkbox"/> architecture	<input type="checkbox"/> education	<input type="checkbox"/> military	<input type="checkbox"/> social / humanitarian
<input type="checkbox"/> 1700-1799	<input type="checkbox"/> art	<input type="checkbox"/> engineering	<input type="checkbox"/> music	<input type="checkbox"/> theater
<input type="checkbox"/> 1800-1899	<input type="checkbox"/> commerce	<input type="checkbox"/> exploration / settlement	<input type="checkbox"/> philosophy	<input type="checkbox"/> transportation
<input checked="" type="checkbox"/> 1900-	<input type="checkbox"/> communications	<input type="checkbox"/> industry	<input type="checkbox"/> politics / government	<input type="checkbox"/> other (specify)
		<input type="checkbox"/> invention		

SPECIFIC DATES Circa 1900 BUILDER / ARCHITECT Silas Puckett

STATEMENT OF SIGNIFICANCE (IN ONE PARAGRAPH)

Community - This is the building where Silas Puckett had his blacksmith and wagon shop when Sunlight was a thriving community; a Mr. White sold caskets in the upstairs section.

9. MAJOR BIBLIOGRAPHICAL REFERENCES

Dewey & Leone Dickey

History of Bellevue Valley (1763-1981)

10. GEOGRAPHICAL DATA

ACREAGE OF PROPERTY approx 167 acres QUADRANGLE NAME Palmer Quad SCALE 1:24000

UTM REFERENCES

A

1	5	6	8	4	5	6	0	4	1	8	3	4	8	0
---	---	---	---	---	---	---	---	---	---	---	---	---	---	---

ZONE EASTING NORTHING

B

--	--	--	--	--	--	--	--	--	--	--	--	--	--	--

ZONE EASTING NORTHING

C

--	--	--	--	--	--	--	--	--	--	--	--	--	--	--

D

--	--	--	--	--	--	--	--	--	--	--	--	--	--	--

VERBAL BOUNDARY DESCRIPTION AND JUSTIFICATION The Sunlight Blacksmith Shop is located in Belgrade township at the above referenced UTM coordinates. This location recognizes the building and the paarameter of the grounds upon which it rests.

11. FORM PREPARED BY

NAME / TITLE Barbara S. Black - Assisstant Historic Preservation Coordinator

ORGANIZATION Meramec Regional Planning Commission

ADDRESS 101 West Tenth Street, Rolla, Missouri 65401

DATE 4-29-86

WASHINGTON COUNTY SURVEY

REPORT NO. 4



BLACKSMITH SHOP

Belgrade Township

Sunlight Road

Sunlight, Mo.



WAAS001-167

MISSOURI OFFICE OF HISTORIC PRESERVATION / INVENTORY SURVEY FORM

1. NAME The Nickelson House

HISTORIC

AND / OR COMMON

2. LOCATION T35N. R1E. S2.

STREET & NUMBER Sunlight Road

CITY, TOWN Sunlight

VICINITY OF Belgrade Township

STATE Missouri

CODE 29

COUNTY Washington

CODE 221

3. CLASSIFICATION

CATEGORY

OWNERSHIP

STATUS

PRESENT USE

___ district

___ public

☒ occupied

___ agriculture

___ museum

☒ building(s)

☒ private

___ unoccupied

___ commercial

___ park

___ structure

___ both

___ work in progress

___ educational

☒ private residence

___ site

PUBLIC ACQUISITION

ACCESSIBLE

___ entertainment

___ religious

___ object

___ in process

☒ yes: restricted

___ government

___ scientific

___ being considered

___ yes: unrestricted

___ industrial

___ transportation

☒ N/A

___ no

___ military

___ other: ___

4. OWNER OF PROPERTY

NAME Larry Nickelson

STREET & NUMBER Sunlight Road

CITY, TOWN Sunlight

VICINITY OF Belgrade

STATE Missouri

5. LOCATION OF LEGAL DESCRIPTION

Assessor's Office
Phelps County Courthouse
Rolla, Missouri 65401

6. REPRESENTATION IN EXISTING SURVEYS

TITLE (None)

Determined Eligible?

Yes

No

Federal

State

County

Local

7. DESCRIPTION

CONDITION

CHECK ONE

CHECK ONE

___ excellent

___ deteriorated

☒ unaltered

☒ original site

☒ good

___ ruins

___ altered

___ moved

date April 29, 1986

___ fair

___ unexposed

DESCRIBE THE PRESENT AND ORIGINAL (IF KNOWN) PHYSICAL APPEARANCE

The Nickelson house is an attractive two story building of a (basically) rectangular plan shape. Construction features of this house include a cement foundation, clapboard on the outer walls, and a shingle roof. The windows are evenly distributed and are of four panes set in plain molding. A box addition with a shed slope roof has been added to the rear side destroying the overall symmetry of the building. The most notable architectural feature of this building is the two tiered front porch with slender Queen Anne porch columns, balusters and spindles along the porch frieze. A unique 'sun burst' design has been painted on the 'tympantum' of the porch pediment. The Nickelson house is an example of a Homestead house style of architecture.

8. SIGNIFICANCE - Washington County Survey - Nicholson/Sunlight

PERIOD**AREAS OF SIGNIFICANCE - CHECK AND JUSTIFY BELOW**

<input type="checkbox"/> prehistoric	<input type="checkbox"/> archeology - prehistoric	<input type="checkbox"/> community planning	<input type="checkbox"/> landscape architecture	<input type="checkbox"/> religion
<input type="checkbox"/> 1400-1499	<input type="checkbox"/> archeology - historic	<input type="checkbox"/> conservation	<input type="checkbox"/> law	<input type="checkbox"/> science
<input type="checkbox"/> 1500-1599	<input type="checkbox"/> agriculture	<input type="checkbox"/> economics	<input type="checkbox"/> literature	<input type="checkbox"/> sculpture
<input type="checkbox"/> 1600-1699	<input checked="" type="checkbox"/> architecture	<input type="checkbox"/> education	<input type="checkbox"/> military	<input type="checkbox"/> social / humanitarian
<input type="checkbox"/> 1700-1799	<input type="checkbox"/> art	<input type="checkbox"/> engineering	<input type="checkbox"/> music	<input type="checkbox"/> theater
<input type="checkbox"/> 1800-1899	<input type="checkbox"/> commerce	<input type="checkbox"/> exploration / settlement	<input type="checkbox"/> philosophy	<input type="checkbox"/> transportation
<input checked="" type="checkbox"/> 1900-	<input type="checkbox"/> communications	<input type="checkbox"/> industry	<input type="checkbox"/> politics / government	<input type="checkbox"/> other (specify)
		<input type="checkbox"/> invention		

SPECIFIC DATES Early 1900s**BUILDER / ARCHITECT** William Turner**STATEMENT OF SIGNIFICANCE (IN ONE PARAGRAPH)**

Architecture - The Nickelson house is an example of Homestead architecture.

9. MAJOR BIBLIOGRAPHICAL REFERENCES

Larry Nickelson

10. GEOGRAPHICAL DATA

ACREAGE OF PROPERTY Circa 149 acres **QUADRANGLE NAME** Palmer Quad **SCALE** 1:24000
UTM REFERENCES

A	<table border="1"><tr><td>1</td><td>5</td></tr></table>	1	5	<table border="1"><tr><td>6</td><td>8</td><td>4</td><td>4</td><td>2</td><td>0</td></tr></table>	6	8	4	4	2	0	<table border="1"><tr><td>4</td><td>1</td><td>8</td><td>3</td><td>4</td><td>0</td><td>0</td></tr></table>	4	1	8	3	4	0	0	B	<table border="1"><tr><td></td><td></td><td></td><td></td><td></td><td></td><td></td><td></td><td></td><td></td></tr></table>											<table border="1"><tr><td></td><td></td><td></td><td></td><td></td><td></td><td></td><td></td><td></td><td></td></tr></table>											<table border="1"><tr><td></td><td></td><td></td><td></td><td></td><td></td><td></td><td></td><td></td><td></td></tr></table>																									
1	5																																																																		
6	8	4	4	2	0																																																														
4	1	8	3	4	0	0																																																													
	ZONE	EASTING	NORTHING		ZONE	EASTING	NORTHING																																																												
C	<table border="1"><tr><td></td><td></td><td></td><td></td><td></td><td></td><td></td><td></td><td></td><td></td></tr></table>											<table border="1"><tr><td></td><td></td><td></td><td></td><td></td><td></td><td></td><td></td><td></td><td></td></tr></table>											<table border="1"><tr><td></td><td></td><td></td><td></td><td></td><td></td><td></td><td></td><td></td><td></td></tr></table>											D	<table border="1"><tr><td></td><td></td><td></td><td></td><td></td><td></td><td></td><td></td><td></td><td></td></tr></table>											<table border="1"><tr><td></td><td></td><td></td><td></td><td></td><td></td><td></td><td></td><td></td><td></td></tr></table>											<table border="1"><tr><td></td><td></td><td></td><td></td><td></td><td></td><td></td><td></td><td></td><td></td></tr></table>										

VERBAL BOUNDARY DESCRIPTION AND JUSTIFICATION The Nickelson house is located in Belgrade township at the above referenced UTM coordinates. This location recognizes the building and the parameter of the grounds upon which it rests.

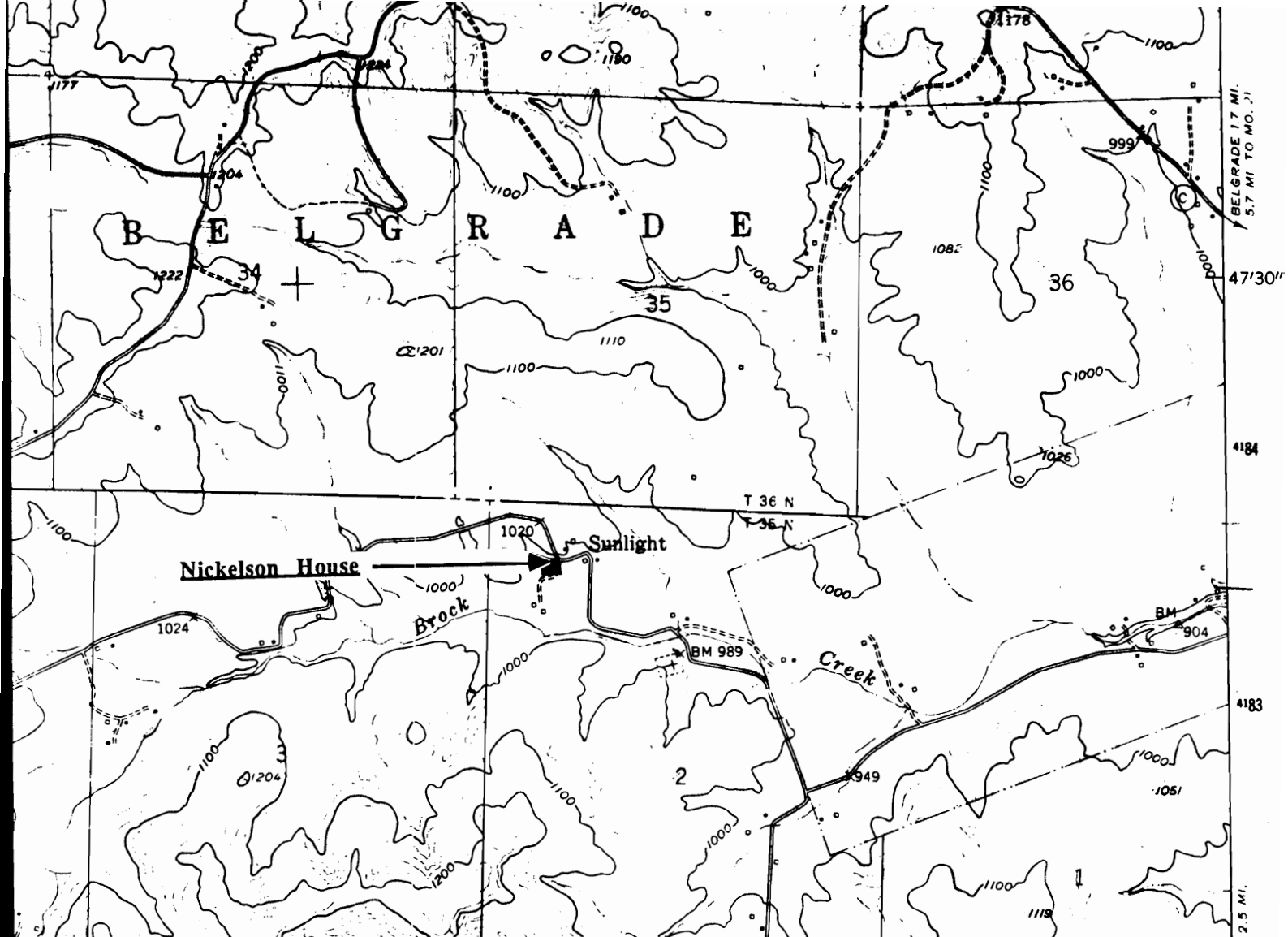
11. FORM PREPARED BY

NAME / TITLE Barbara S. Black - Assltnat Historic Presevation Coordinator

ORGANIZATION Meramec Regional Planning Commission

ADDRESS 101 West Tenth Street, Rolla, Missouri 65401

DATE 4-29-86



THE NICKELSON HOUSE
Sunlight, Mo.

(Washington County Survey)

U. S. G. S. 7.5 Minute Topographic Map
Palmer Quadrangle
Scale: 1:24,000

UTM REFERENCES
Zone: 15
Easting: 684420
Northing: 4183400

WASHINGTON COUNTY SURVEY

REPORT NO. 2



NICKELSON HOUSE

Belgrade Township

Sunlight Road

Sunlight, Mo.



WAAS001-168

MISSOURI OFFICE OF HISTORIC PRESERVATION / INVENTORY SURVEY FORM

process Sunlight Church

HISTORIC Ramsey Grove Church

AND / OR COMMON

2. LOCATION T35N. R1E. S2.

STREET & NUMBER Sunlight Rd.

CITY, TOWN Sunlight **VICINITY OF** Belgrade Township

STATE Missouri **CODE 29** **COUNTY** Washington **CODE 221**

3. CLASSIFICATION

CATEGORY	OWNERSHIP	STATUS	PRESENT USE
<u>district</u>	<u>public</u>	<u>occupied</u>	<u>agriculture</u>
<input checked="" type="checkbox"/> building(s)	<input checked="" type="checkbox"/> private	<input checked="" type="checkbox"/> unoccupied	<u>commercial</u>
<u>structure</u>	<u>both</u>	<u>work in progress</u>	<u>educational</u>
<u>site</u>	PUBLIC ACQUISITION	ACCESSIBLE	<u>entertainment</u>
<u>object</u>	<input checked="" type="checkbox"/> in process	<input checked="" type="checkbox"/> yes: restricted	<u>government</u>
	<u>being considered</u>	<u>yes: unrestricted</u>	<u>industrial</u>
	<u>N/A</u>	<u>no</u>	<u>military</u>
			<u>other: _____</u>

4. OWNER OF PROPERTY

NAME

STREET & NUMBER

CITY, TOWN **VICINITY OF** **STATE** Missouri

5. LOCATION OF LEGAL DESCRIPTION

Assessor's Office
Phelps County Courthouse
Rolla, Missouri 65401

6. REPRESENTATION IN EXISTING SURVEYS

TITLE <u>(None)</u>	Determined Eligible?	Yes	No	Federal	State	County	Local
----------------------------	-----------------------------	------------	-----------	----------------	--------------	---------------	--------------

7. DESCRIPTION

CONDITION		CHECK ONE	CHECK ONE
<u>excellent</u>	<u>deteriorated</u>	<input checked="" type="checkbox"/> unaltered	<input checked="" type="checkbox"/> original site
<input checked="" type="checkbox"/> good	<u>ruins</u>	<u>altered</u>	<u>moved</u>
<u>fair</u>	<u>unexposed</u>		date <u>April 29, 1986</u>

DESCRIBE THE PRESENT AND ORIGINAL (IF KNOWN) PHYSICAL APPEARANCE

The Sunlight Church has a rock foundation and is of an (probably) oak frame construction. The Sunlight Church has been covered with clapboard and the roof has been shingled. The side windows are six over six light panes. The roofline is gable pitch; a bell tower has been added.

8. SIGNIFICANCE - Washington County Survey - Sunlight Church

PERIOD	AREAS OF SIGNIFICANCE - CHECK AND JUSTIFY BELOW			
<input type="checkbox"/> prehistoric	<input type="checkbox"/> archeology - prehistoric	<input checked="" type="checkbox"/> community	<input type="checkbox"/> landscape architecture	<input checked="" type="checkbox"/> religion
<input type="checkbox"/> 1400-1499	<input type="checkbox"/> archeology - historic	<input type="checkbox"/> conservation	<input type="checkbox"/> law	<input type="checkbox"/> science
<input type="checkbox"/> 1500-1599	<input type="checkbox"/> agriculture	<input type="checkbox"/> economics	<input type="checkbox"/> literature	<input type="checkbox"/> sculpture
<input type="checkbox"/> 1600-1699	<input type="checkbox"/> architecture	<input type="checkbox"/> education	<input type="checkbox"/> military	<input type="checkbox"/> social / humanitarian
<input type="checkbox"/> 1700-1799	<input type="checkbox"/> art	<input type="checkbox"/> engineering	<input type="checkbox"/> music	<input type="checkbox"/> theater
<input checked="" type="checkbox"/> 1800-1899	<input type="checkbox"/> commerce	<input type="checkbox"/> exploration / settlement	<input type="checkbox"/> philosophy	<input type="checkbox"/> transportation
<input type="checkbox"/> 1900-	<input type="checkbox"/> communications	<input type="checkbox"/> industry	<input type="checkbox"/> politics / government	<input type="checkbox"/> other (specify)
		<input type="checkbox"/> invention		

SPECIFIC DATES Circa 1890 BUILDER / ARCHITECT Unknown

STATEMENT OF SIGNIFICANCE (IN ONE PARAGRAPH)

Religion - The Sunlight Church has served this community for many years.

Community - Now called Sunlight Church, this Church was one time part of a community called Horton.

9. MAJOR BIBLIOGRAPHICAL REFERENCES

The History of Bellevue Valley Missouri

10. GEOGRAPHICAL DATA

ACREAGE OF PROPERTY Unknown QUADRANGLE NAME Belgrade Quad SCALE 1:24000
UTM REFERENCES

A	<table><tr><td>1</td><td>5</td></tr></table>	1	5	<table><tr><td>6</td><td>8</td><td>5</td><td>0</td><td>0</td><td>0</td></tr></table>	6	8	5	0	0	0	<table><tr><td>4</td><td>1</td><td>8</td><td>3</td><td>1</td><td>2</td><td>0</td></tr></table>	4	1	8	3	1	2	0	B	<table><tr><td></td><td></td></tr></table>			<table><tr><td></td><td></td><td></td><td></td><td></td><td></td></tr></table>							<table><tr><td></td><td></td><td></td><td></td><td></td><td></td></tr></table>						
1	5																																			
6	8	5	0	0	0																															
4	1	8	3	1	2	0																														
	ZONE	EASTING	NORTHING		ZONE	EASTING	NORTHING																													
C	<table><tr><td></td><td></td></tr></table>			<table><tr><td></td><td></td><td></td><td></td><td></td><td></td></tr></table>							<table><tr><td></td><td></td><td></td><td></td><td></td><td></td></tr></table>							D	<table><tr><td></td><td></td></tr></table>			<table><tr><td></td><td></td><td></td><td></td><td></td><td></td></tr></table>							<table><tr><td></td><td></td><td></td><td></td><td></td><td></td></tr></table>							
	ZONE	EASTING	NORTHING		ZONE	EASTING	NORTHING																													

VERBAL BOUNDARY DESCRIPTION AND JUSTIFICATION The Sunlight Church is located in Belgrade township at the above referenced UTM coordinates. This location recognizes the building and the parameter of the grounds upon which it rests.

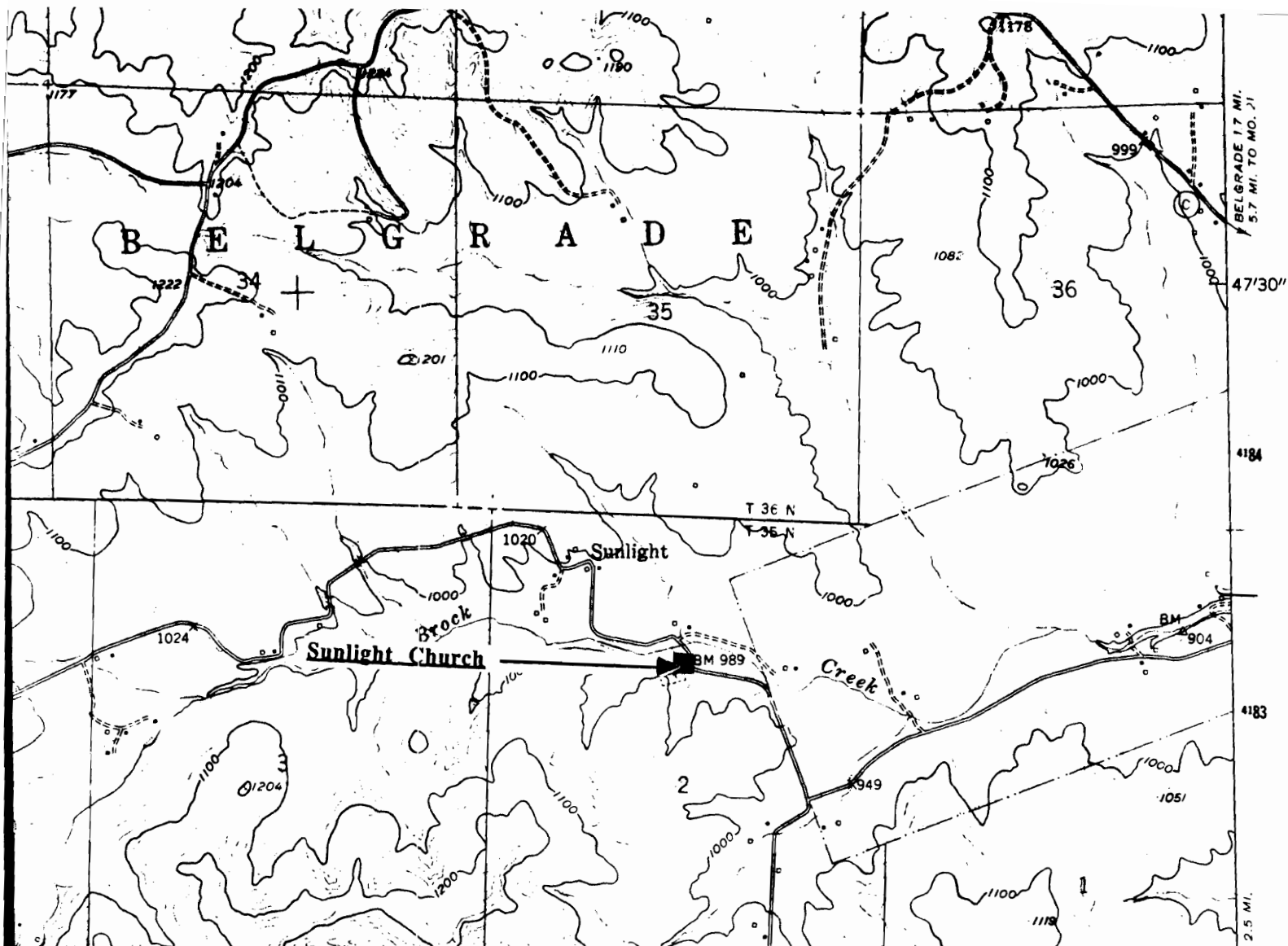
11. FORM PREPARED BY

NAME / TITLE Barbara S. Black - Assistant Historic Preservation Coordinator

ORGANIZATION Meramec Regional Planning Commission

ADDRESS 101 West Tenth Street, Rolla, Missouri 65401

DATE 4-29-86



THE SUNLIGHT CHURCH
Sunlight, Mo.

(Washington County Survey)

U. S. G. S. 7.5 Minute Topographic Map
Belgrade Quadrangle
Scale: 1:24,000

UTM REFERENCES
Zone: 15
Easting: 685000
Northing: 4183120

WASHINGTON COUNTY SURVEY

REPORT NO. 1



SUNLIGHT CHURCH

Belgrade Township

Sunlight Road

Sunlight, Mo.



WAAS001-169

MISSOURI OFFICE OF HISTORIC PRESERVATION / INVENTORY SURVEY FORM

1. NAME **Govero's Store**

HISTORIC

AND / OR COMMON

2. LOCATION **T38N. R3E. S13.**

STREET & NUMBER **Tiff Road**

CITY, TOWN **Tiff**

VICINITY OF **Union Township**

STATE **Missouri**

CODE **29**

COUNTY **Washington**

CODE **221**

3. CLASSIFICATION

CATEGORY

OWNERSHIP

STATUS

PRESENT USE

☐ district

☐ public

☒ occupied

☐ agriculture

☐ museum

☒ building(s)

☒ private

☐ unoccupied

☒ commercial

☐ park

☐ structure

☐ both

☐ work in progress

☐ educational

☐ private residence

☐ site

PUBLIC ACQUISITION

ACCESSIBLE

☐ entertainment

☐ religious

☐ object

☐ in process

☒ yes: restricted

☐ government

☐ scientific

☐ being considered

☐ yes: unrestricted

☐ industrial

☐ transportation

☒ N/A

☐ no

☐ military

☐ other: _____

4. OWNER OF PROPERTY

NAME **Barbara & Curtis Govero**

STREET & NUMBER

CITY, TOWN **Tiff**

VICINITY OF

STATE **Missouri**

5. LOCATION OF LEGAL DESCRIPTION

Assessor's Office
Phelps County Courthouse
Rolla, Missouri 65401

6. REPRESENTATION IN EXISTING SURVEYS

TITLE **(None)**

Determined Eligible?

Yes

No

Federal

State

County

Local

7. DESCRIPTION

CONDITION

CHECK ONE

CHECK ONE

☐ excellent

☐ deteriorated

☒ unaltered

☒ original site

☐ good

☐ ruins

☐ altered

☐ moved

date

May 7, 1986

☒ fair

☐ unexposed

DESCRIBE THE PRESENT AND ORIGINAL (IF KNOWN) PHYSICAL APPEARANCE

The Govero store is a simple building of a Vernacular Commercial style of architecture. It is a one story structure of a rectangular plan shape. It has a cement foundation, rolled asphalt siding on the outer walls, and a tin roof. This building is now only used for storage.

8. SIGNIFICANCE - *Washington County Survey - Grovero's Stor*

PERIOD	AREAS OF SIGNIFICANCE - CHECK AND JUSTIFY BELOW			
<input type="checkbox"/> prehistoric	<input type="checkbox"/> archeology - prehistoric	<input type="checkbox"/> community planning	<input type="checkbox"/> landscape architecture	<input type="checkbox"/> religion
<input type="checkbox"/> 1400-1499	<input type="checkbox"/> archeology - historic	<input type="checkbox"/> conservation	<input type="checkbox"/> law	<input type="checkbox"/> science
<input type="checkbox"/> 1500-1599	<input type="checkbox"/> agriculture	<input type="checkbox"/> economics	<input type="checkbox"/> literature	<input type="checkbox"/> sculpture
<input type="checkbox"/> 1600-1699	<input type="checkbox"/> architecture	<input type="checkbox"/> education	<input type="checkbox"/> military	<input type="checkbox"/> social / humanitarian
<input type="checkbox"/> 1700-1799	<input type="checkbox"/> art	<input type="checkbox"/> engineering	<input type="checkbox"/> music	<input type="checkbox"/> theater
<input type="checkbox"/> 1800-1899	<input checked="" type="checkbox"/> commerce	<input type="checkbox"/> exploration / settlement	<input type="checkbox"/> philosophy	<input type="checkbox"/> transportation
<input checked="" type="checkbox"/> 1900-	<input type="checkbox"/> communications	<input type="checkbox"/> industry	<input type="checkbox"/> politics / government	<input type="checkbox"/> other (specify)
		<input type="checkbox"/> invention		

SPECIFIC DATES Circa 1925 BUILDER / ARCHITECT

STATEMENT OF SIGNIFICANCE (IN ONE PARAGRAPH)

Commerce - Although now only used for storage, this building once served as the general store in Tiff.

9. MAJOR BIBLIOGRAPHICAL REFERENCES

Barbara Govero

10. GEOGRAPHICAL DATA

ACREAGE OF PROPERTY one lot size QUADRANGLE NAME Tiff Quad SCALE 1:24000

UTM REFERENCES

A	1 5 7 0 6 1 2 0	4 2 1 0 3 2 0	B								
	ZONE	EASTING	NORTHING		ZONE	EASTING	NORTHING				
C				D							

VERBAL BOUNDARY DESCRIPTION AND JUSTIFICATION The Govero Store is located in Union township at the above referenced UTM coordinates. This location recognizes the building and the parameter of the grounds upon which it rests.

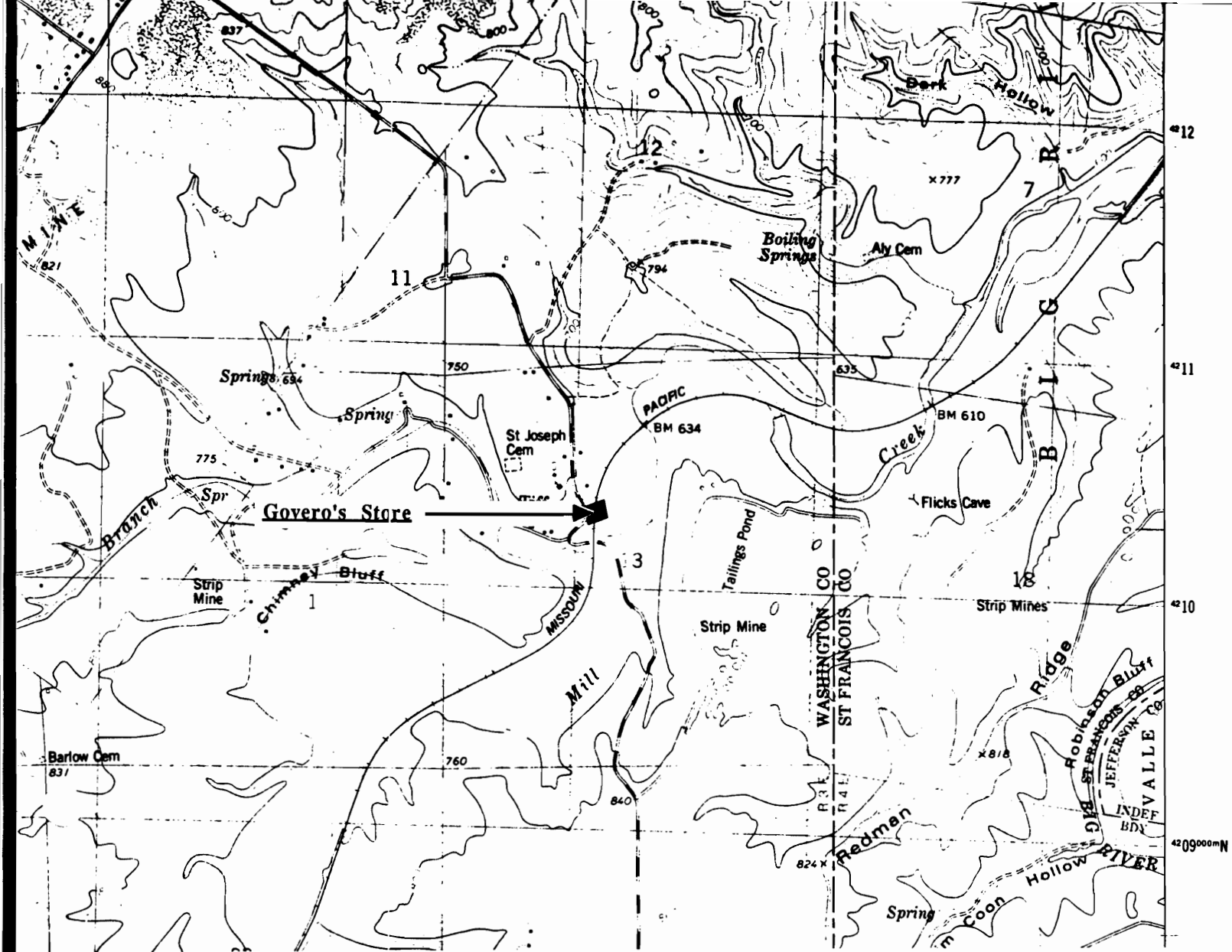
11. FORM PREPARED BY

NAME / TITLE Barbara S. Black - Assistant Historic Preservation Coordinator

ORGANIZATION Meramec Regional Planning Commission

ADDRESS 101 West Tenth Street, Rolla, Missouri 65401

DATE 5-7-86



GOVERO'S STORE Tiff, Mo.

(Washington County Survey)

U. S. G. S. 7.5 Minute Topographic Map
Tiff Quadrangle
Scale: 1:24,000

UTM REFERENCES
Zone: 15
Easting: 706120
Northing: 4210320

WASHINGTON COUNTY SURVEY

REPORT NO. 163



GOVERO'S STORE

Union Township

T38N. R3E. S13.

Tiff, Mo.



COVERO'S STORE



diet rite cola

WAAS001-170

MISSOURI OFFICE OF HISTORIC PRESERVATION / INVENTORY SURVEY FORM

1. NAME **St. Joseph's Catholic Church**

HISTORIC

AND / OR COMMON

2. LOCATION **T38N. R3E. S13.**

STREET & NUMBER **Tiff Rd**

CITY, TOWN **Tiff**

VICINITY OF **Union Township**

STATE **Missouri**

CODE 29 COUNTY **Washington** CODE 221

3. CLASSIFICATION

CATEGORY	OWNERSHIP	STATUS	PRESENT USE
<input type="checkbox"/> district	<input type="checkbox"/> public	<input type="checkbox"/> occupied	<input type="checkbox"/> agriculture
<input checked="" type="checkbox"/> building(s)	<input type="checkbox"/> private	<input checked="" type="checkbox"/> unoccupied	<input type="checkbox"/> commercial
<input type="checkbox"/> structure	<input checked="" type="checkbox"/> both	<input type="checkbox"/> work in progress	<input type="checkbox"/> educational
<input type="checkbox"/> site	PUBLIC ACQUISITION	ACCESSIBLE	<input checked="" type="checkbox"/> religious
<input type="checkbox"/> object	<input type="checkbox"/> in process	<input type="checkbox"/> yes: restricted	<input type="checkbox"/> government
	<input type="checkbox"/> being considered	<input type="checkbox"/> yes: unrestricted	<input type="checkbox"/> industrial
	<input checked="" type="checkbox"/> N/A	<input type="checkbox"/> no	<input type="checkbox"/> military
			<input type="checkbox"/> other: _____

4. OWNER OF PROPERTY

NAME **Catholic Parish of Old Mines**

STREET & NUMBER

CITY, TOWN **Tiff**

VICINITY OF

STATE **Missouri**

5. LOCATION OF LEGAL DESCRIPTION

Assessor's Office
Phelps County Courthouse
Rolla, Missouri 65401

6. REPRESENTATION IN EXISTING SURVEYS

TITLE (None)	Determined Eligible?	Yes	No	Federal	State	County	Local
--------------	----------------------	-----	----	---------	-------	--------	-------

7. DESCRIPTION

CONDITION		CHECK ONE	CHECK ONE	
<input checked="" type="checkbox"/> excellent	<input type="checkbox"/> deteriorated	<input checked="" type="checkbox"/> unaltered	<input checked="" type="checkbox"/> original site	date May 7, 1986
<input type="checkbox"/> good	<input type="checkbox"/> ruins	<input type="checkbox"/> altered	<input type="checkbox"/> moved	
<input type="checkbox"/> fair	<input type="checkbox"/> unexposed			

DESCRIBE THE PRESENT AND ORIGINAL (IF KNOWN) PHYSICAL APPEARANCE

The St. Joseph Catholic Church is constructed of granite rock. The square entry way has a battlemented parapet. The doors and windows have semi circular arch openings; the roof is covered with tile material. It has a gable pitch roofline. Although of a basic rectangular plan shape, a box shape section has been added to the rear right of the building. The right section of this building is flanked by a square tower with a battlemented parapet. The use of heavy stonework in a monochromatic pattern, the arched windows and door openings, and the battlemented tower define this structure as a modified Romanesque Revival style of architecture.

8. SIGNIFICANCE - *Washington County Survey - St. Joseph Catholic Church*

PERIOD	AREAS OF SIGNIFICANCE - CHECK AND JUSTIFY BELOW			
<input type="checkbox"/> prehistoric	<input type="checkbox"/> archeology - prehistoric	<input type="checkbox"/> community planning	<input type="checkbox"/> landscape architecture	<input checked="" type="checkbox"/> religion
<input type="checkbox"/> 1400-1499	<input type="checkbox"/> archeology - historic	<input type="checkbox"/> conservation	<input type="checkbox"/> law	<input type="checkbox"/> science
<input type="checkbox"/> 1500-1599	<input type="checkbox"/> agriculture	<input type="checkbox"/> economics	<input type="checkbox"/> literature	<input type="checkbox"/> sculpture
<input type="checkbox"/> 1600-1699	<input type="checkbox"/> architecture	<input type="checkbox"/> education	<input type="checkbox"/> military	<input type="checkbox"/> social / humanitarian
<input type="checkbox"/> 1700-1799	<input type="checkbox"/> art	<input type="checkbox"/> engineering	<input type="checkbox"/> music	<input type="checkbox"/> theater
<input type="checkbox"/> 1800-1899	<input type="checkbox"/> commerce	<input type="checkbox"/> exploration / settlement	<input type="checkbox"/> philosophy	<input type="checkbox"/> transportation
<input checked="" type="checkbox"/> 1900-	<input type="checkbox"/> communications	<input type="checkbox"/> industry	<input type="checkbox"/> politics / government	<input type="checkbox"/> other (specify)
		<input type="checkbox"/> invention		

SPECIFIC DATES Circa 1920 BUILDER / ARCHITECT (possibly) Father John H. Cook & Community

STATEMENT OF SIGNIFICANCE (IN ONE PARAGRAPH)

Religion - The St Joseph Catholic Church has served the Tiff community for many years.

9. MAJOR BIBLIOGRAPHICAL REFERENCES

Arlene Boyer

Barbara Govero

10. GEOGRAPHICAL DATA

ACREAGE OF PROPERTY approx five acres QUADRANGLE NAME Tiff Quad SCALE 1:24000
UTM REFERENCES

A

1	5	7	0	5	9	8	0	4	2	1	0	5	0	0
---	---	---	---	---	---	---	---	---	---	---	---	---	---	---

 ZONE EASTING NORTHING

B

--	--	--	--	--	--	--	--	--	--	--	--	--	--	--

 ZONE EASTING NORTHING

C

--	--	--	--	--	--	--	--	--	--	--	--	--	--	--

D

--	--	--	--	--	--	--	--	--	--	--	--	--	--	--

VERBAL BOUNDARY DESCRIPTION AND JUSTIFICATION St. Joseph's Catholic Church is located in Union township at the above referenced UTM coordinates. This location recognizes the building and the parameter of the grounds upon which it rests.

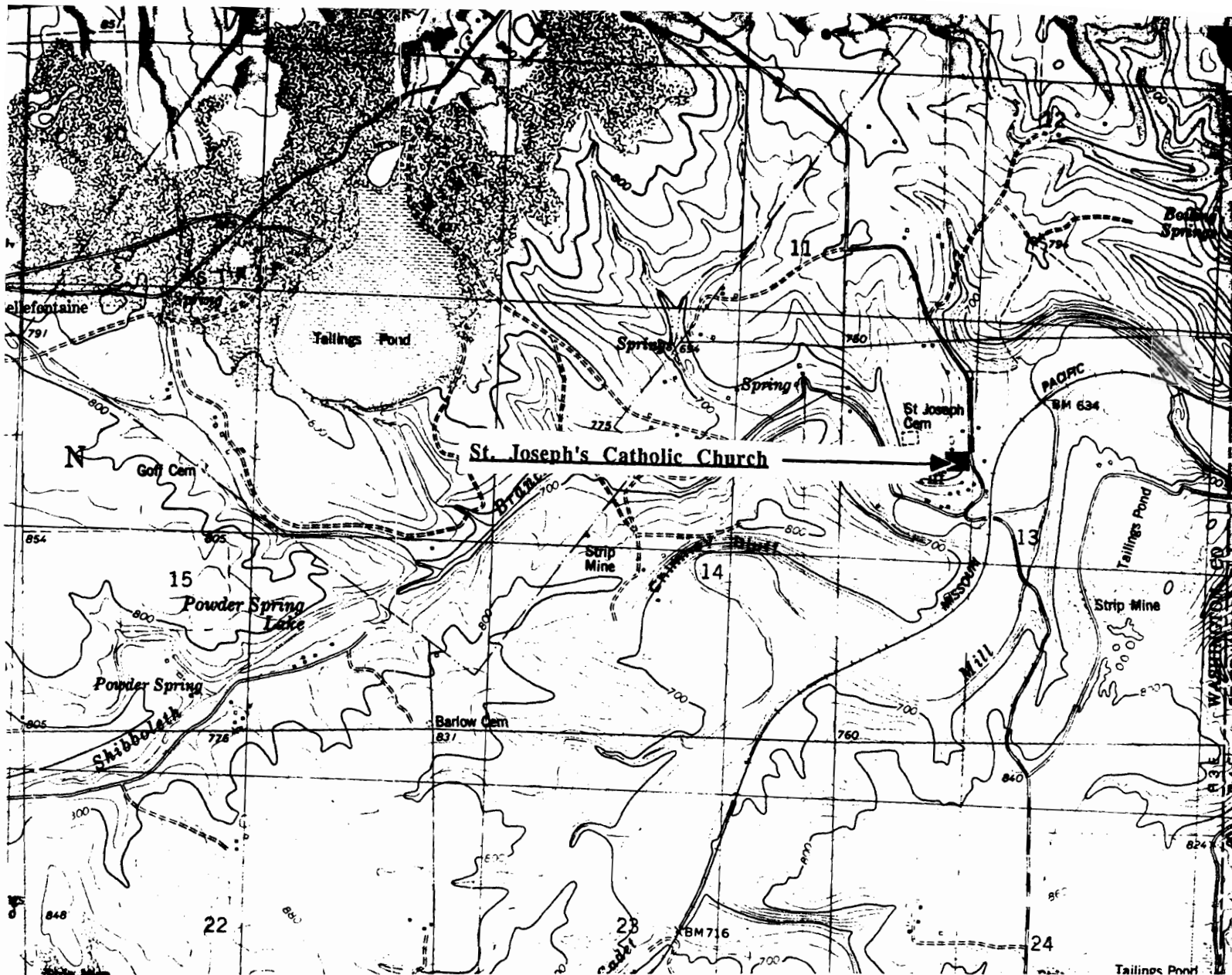
11. FORM PREPARED BY

NAME / TITLE Barbara S. Black - Assistant Historic Preservation Coordinator

ORGANIZATION Meramec Regional Planning Commission

ADDRESS 101 West Tenth Street, Rolla, Missouri 65401

DATE 5-7-86



THE ST. JOSEPH'S CATHOLIC CHURCH
Tiff, Mo.

(Washington County Survey)

U. S. G. S. 7.5 Minute Topographic Map
Tiff Quadrangle
Scale: 1:24,000

UTM REFERENCES

Zone: 15

Easting: 705980

Northing: 4210500

WASHINGTON COUNTY SURVEY

REPORT NO. 79




ST. JOSEPH'S CATHOLIC CHURCH

Union Township

T38N. R3E. S13.

Tiff, Mo.



WASCOO1-171

MISSOURI OFFICE OF HISTORIC PRESERVATION / INVENTORY SURVEY FORM

1. NAME **St. Joseph Hall**

HISTORIC

AND / OR COMMON

2. LOCATION **T38N. R3E. S13.**

STREET & NUMBER **Tiff Rd.**

CITY, TOWN **Tiff**

VICINITY OF **Union Township**

STATE **Missouri**

CODE **29**

COUNTY **Washington**

CODE **221**

3. CLASSIFICATION

CATEGORY

OWNERSHIP

STATUS

PRESENT USE

☐ district

☐ public

☐ occupied

☐ agriculture

☐ museum

☒ building(s)

☐ private

☒ unoccupied

☐ commercial

☐ park

☐ structure

☒ both

☐ work in progress

☒ educational

☐ private residence

☐ site

PUBLIC ACQUISITION

ACCESSIBLE

☐ entertainment

☐ religious

☐ object

☐ in process

☒ yes: restricted

☐ government

☐ scientific

☐ being considered

☐ yes: unrestricted

☐ industrial

☐ transportation

☒ N/A

☐ no

☐ military

☐ other: _____

4. OWNER OF PROPERTY

NAME **Catholic Parish of Old Mines**

STREET & NUMBER

CITY, TOWN **Old Mines**

VICINITY OF

STATE **Missouri**

5. LOCATION OF LEGAL DESCRIPTION

Assessor's Office
Phelps County Courthouse
Rolla, Missouri 65401

6. REPRESENTATION IN EXISTING SURVEYS

TITLE (None)

Determined Eligible?

Yes

No

Federal

State

County

Local

7. DESCRIPTION

CONDITION

CHECK ONE

CHECK ONE

☐ excellent

☐ deteriorated

☒ unaltered

☒ original site

☐ good

☐ ruins

☐ altered

☐ moved

date

May 7, 1986

☒ fair

☐ unexposed

DESCRIBE THE PRESENT AND ORIGINAL (IF KNOWN) PHYSICAL APPEARANCE

The St. Joseph Hall is a massive two story building of a large rectangular plan shape. This building has a concrete foundation. The outer walls are covered in stucco and the roof is covered with tile. Windows are evenly distributed and are six over six light panes; there is a double wood front door. The most unique architectural feature is the front section which rises above the main body of the building itself; this section has a Spanish Colonial Revival influence as is evidenced by the tower's curvilinear gable. St. Joseph Hall is an example of a modified Richardsonian Romanesque style of architecture.

8. SIGNIFICANCE - *Washington County Survey - St. Joseph's Hall*

PERIOD	AREAS OF SIGNIFICANCE - CHECK AND JUSTIFY BELOW				
<input type="checkbox"/> prehistoric	<input type="checkbox"/> archeology - prehistoric	<input type="checkbox"/> community planning	<input type="checkbox"/> landscape architecture	<input checked="" type="checkbox"/> religion	
<input type="checkbox"/> 1400-1499	<input type="checkbox"/> archeology - historic	<input type="checkbox"/> conservation	<input type="checkbox"/> law	<input type="checkbox"/> science	
<input type="checkbox"/> 1500-1599	<input type="checkbox"/> agriculture	<input type="checkbox"/> economics	<input type="checkbox"/> literature	<input type="checkbox"/> sculpture	
<input type="checkbox"/> 1600-1699	<input type="checkbox"/> architecture	<input type="checkbox"/> education	<input type="checkbox"/> military	<input type="checkbox"/> social / humanitarian	
<input type="checkbox"/> 1700-1799	<input type="checkbox"/> art	<input type="checkbox"/> engineering	<input type="checkbox"/> music	<input type="checkbox"/> theater	
<input type="checkbox"/> 1800-1899	<input type="checkbox"/> commerce	<input type="checkbox"/> exploration / settlement	<input type="checkbox"/> philosophy	<input type="checkbox"/> transportation	
<input checked="" type="checkbox"/> 1900-	<input type="checkbox"/> communications	<input type="checkbox"/> industry	<input type="checkbox"/> politics / government	<input type="checkbox"/> other (specify)	
		<input type="checkbox"/> invention			

SPECIFIC DATES Circa 1920 BUILDER / ARCHITECT (possibly) Father John Cook & community

STATEMENT OF SIGNIFICANCE (IN ONE PARAGRAPH)

Religion - This building was one time used as the hall for the Church of St. Joseph's in Tiff; it is now used to hold boy scout meetings.

9. MAJOR BIBLIOGRAPHICAL REFERENCES

Arlene Boyer

Barbara Govero

10. GEOGRAPHICAL DATA

ACREAGE OF PROPERTY Unknown QUADRANGLE NAME Tiff Quad SCALE 1:24000
UTM REFERENCES

A

1	5	7	0	5	9	2	0	4	2	1	0	5	4	0
---	---	---	---	---	---	---	---	---	---	---	---	---	---	---

ZONE EASTING NORTHING

B

--	--	--	--	--	--	--	--	--	--	--	--	--	--	--

ZONE EASTING NORTHING

C

--	--	--	--	--	--	--	--	--	--	--	--	--	--	--

D

--	--	--	--	--	--	--	--	--	--	--	--	--	--	--

VERBAL BOUNDARY DESCRIPTION AND JUSTIFICATION **St. Joseph's Hall is located in Union township at the above referenced UTM coordinates. This location recognizes the building and the parameter of the grounds upon which it rests.**

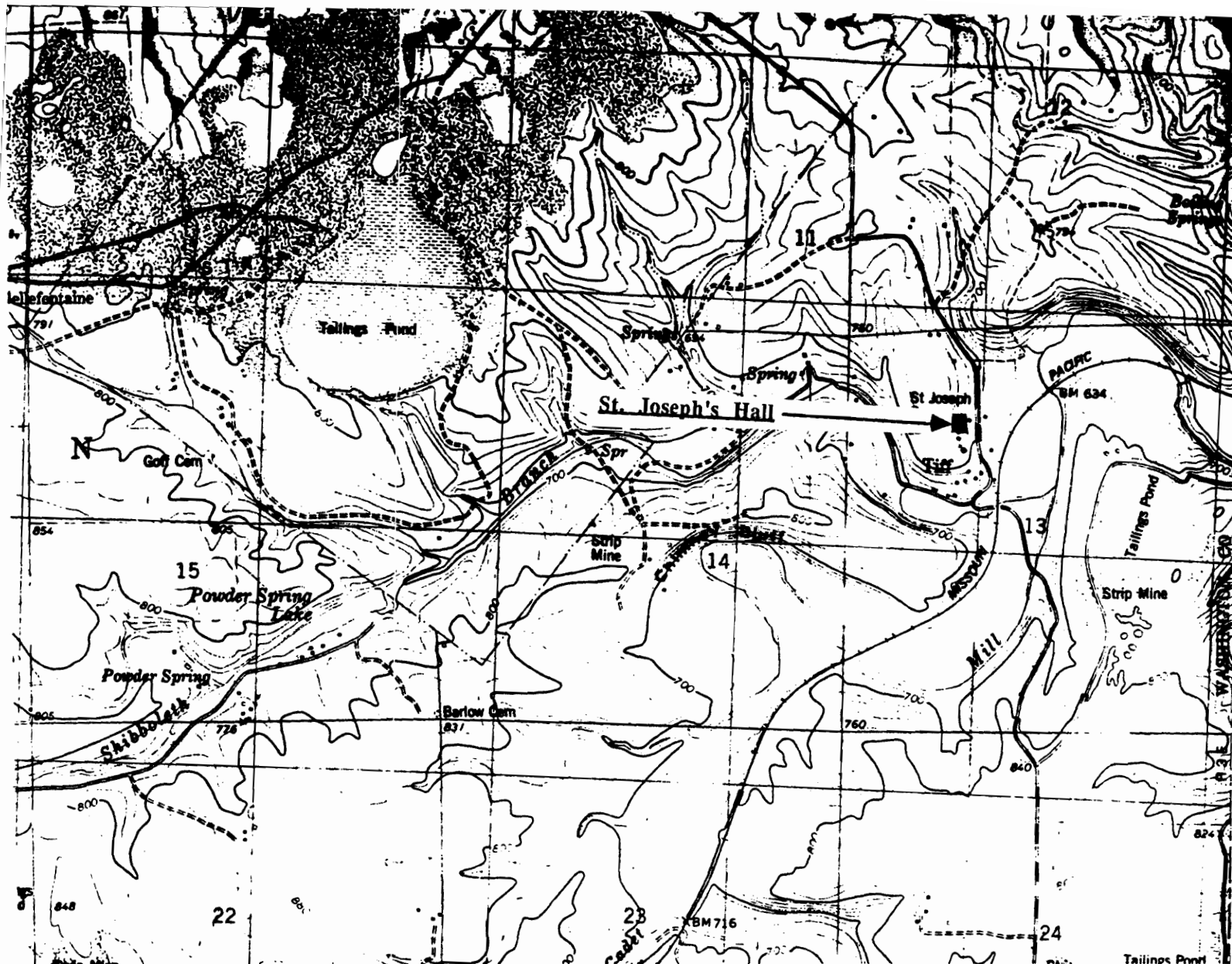
11. FORM PREPARED BY

NAME / TITLE **Barbara S. Black - Assistant Historic Preservation Coordinator**

ORGANIZATION **Meramec Regional Planning Commission**

ADDRESS **101 West Tenth Street, Rolla, Missouri 65401**

DATE **5-7-86**



**THE ST. JOSEPH'S HALL
Tiff, Mo.**

(Washington County Survey)

**U. S. G. S. 7.5 Minute Topographic Map
Tiff Quadrangle
Scale: 1:24,000**

UTM REFERENCES

Zone: 15

Easting: 705920

Northing: 4210540

WASHINGTON COUNTY SURVEY

REPORT NO. 81



ST. JOSEPH'S HALL

Union Township

T38N. R3E. S13.

Tiff, Mo.



WAAS001-172

MISSOURI OFFICE OF HISTORIC PRESERVATION / INVENTORY SURVEY FORM

1. NAME **The Wicker House**
 HISTORIC **The Tiff School House**
 AND / OR COMMON

2. LOCATION **T38N. R3E. S13.**
 STREET & NUMBER **Whippoorwill Lane**
 CITY, TOWN **Tiff** VICINITY OF **Union Township**
 STATE **Missouri** CODE **29** COUNTY **Washington** CODE **221**

3. CLASSIFICATION

CATEGORY	OWNERSHIP	STATUS	PRESENT USE
<input type="checkbox"/> district	<input type="checkbox"/> public	<input checked="" type="checkbox"/> occupied	<input type="checkbox"/> agriculture
<input checked="" type="checkbox"/> building(s)	<input checked="" type="checkbox"/> private	<input type="checkbox"/> unoccupied	<input type="checkbox"/> commercial
<input type="checkbox"/> structure	<input type="checkbox"/> both	<input type="checkbox"/> work in progress	<input type="checkbox"/> educational
<input type="checkbox"/> site	PUBLIC ACQUISITION	ACCESSIBLE	<input checked="" type="checkbox"/> private residence
<input type="checkbox"/> object	<input type="checkbox"/> in process	<input checked="" type="checkbox"/> yes: restricted	<input type="checkbox"/> religious
	<input type="checkbox"/> being considered	<input type="checkbox"/> yes: unrestricted	<input type="checkbox"/> scientific
	<input checked="" type="checkbox"/> N/A	<input type="checkbox"/> no	<input type="checkbox"/> industrial
			<input type="checkbox"/> military
			<input type="checkbox"/> other: _____

4. OWNER OF PROPERTY

NAME **Opal Wicker**
 STREET & NUMBER
 CITY, TOWN **Tiff** VICINITY OF **Union Township** STATE **Missouri**

5. LOCATION OF LEGAL DESCRIPTION

Assessor's Office
 Phelps County Courthouse
 Rolla, Missouri 65401

6. REPRESENTATION IN EXISTING SURVEYS

TITLE (None)	Determined Eligible?	Yes	No	Federal	State	County	Local
--------------	----------------------	-----	----	---------	-------	--------	-------

7. DESCRIPTION

CONDITION	CHECK ONE	CHECK ONE
<input type="checkbox"/> excellent	<input type="checkbox"/> unaltered	<input checked="" type="checkbox"/> original site
<input type="checkbox"/> good	<input checked="" type="checkbox"/> altered	<input type="checkbox"/> moved
<input checked="" type="checkbox"/> fair		date <u>May 7, 1986</u>

DESCRIBE THE PRESENT AND ORIGINAL (IF KNOWN) PHYSICAL APPEARANCE

This building was once the Tiff schoolhouse but it has since been converted into a private residence. The Wicker house is an example of Utilitarian architecture. Construction features of this building include a stone foundation, an oak frame, and a tin roof; outer walls are covered in frameboard. The Wickers' have substantially altered the interior of the schoolhouse to accomodate living quarters.

8. SIGNIFICANCE - *Washington County Survey - Tiff Schoolhouse*

PERIOD	AREAS OF SIGNIFICANCE - CHECK AND JUSTIFY BELOW			
<input type="checkbox"/> prehistoric	<input type="checkbox"/> archeology - prehistoric	<input type="checkbox"/> community planning	<input type="checkbox"/> landscape architecture	<input type="checkbox"/> religion
<input type="checkbox"/> 1400-1499	<input type="checkbox"/> archeology - historic	<input type="checkbox"/> conservation	<input type="checkbox"/> law	<input type="checkbox"/> science
<input type="checkbox"/> 1500-1599	<input type="checkbox"/> agriculture	<input type="checkbox"/> economics	<input type="checkbox"/> literature	<input type="checkbox"/> sculpture
<input type="checkbox"/> 1600-1699	<input type="checkbox"/> architecture	<input checked="" type="checkbox"/> education	<input type="checkbox"/> military	<input type="checkbox"/> social / humanitarian
<input type="checkbox"/> 1700-1799	<input type="checkbox"/> art	<input type="checkbox"/> engineering	<input type="checkbox"/> music	<input type="checkbox"/> theater
<input type="checkbox"/> 1800-1899	<input type="checkbox"/> commerce	<input type="checkbox"/> exploration / settlement	<input type="checkbox"/> philosophy	<input type="checkbox"/> transportation
<input checked="" type="checkbox"/> 1900-	<input type="checkbox"/> communications	<input type="checkbox"/> industry	<input type="checkbox"/> politics / government	<input type="checkbox"/> other (specify)
		<input type="checkbox"/> invention		

SPECIFIC DATES 1900 BUILDER / ARCHITECT Tiff Community

STATEMENT OF SIGNIFICANCE (IN ONE PARAGRAPH)

Education - The Wicker house was once used as the Tiff schoolhouse.

9. MAJOR BIBLIOGRAPHICAL REFERENCES

Opal Wicker

10. GEOGRAPHICAL DATA

ACREAGE OF PROPERTY unknown QUADRANGLE NAME Tiff Quad SCALE 1:24000
UTM REFERENCES

A

1	5	7	0	5	3	6	0
---	---	---	---	---	---	---	---

4	2	1	0	8	0	0
---	---	---	---	---	---	---

ZONE EASTING NORTHING

B

--	--	--	--	--	--	--	--

--	--	--	--	--	--	--	--

--	--	--	--	--	--	--	--

ZONE EASTING NORTHING

C

--	--	--	--	--	--	--	--

--	--	--	--	--	--	--	--

D

--	--	--	--	--	--	--	--

--	--	--	--	--	--	--	--

VERBAL BOUNDARY DESCRIPTION AND JUSTIFICATION The Tiff Schoolhouse is located in Union township at the above referenced UTM coordinates. This location recognizes the building and the parameter of the grounds upon which it rests.

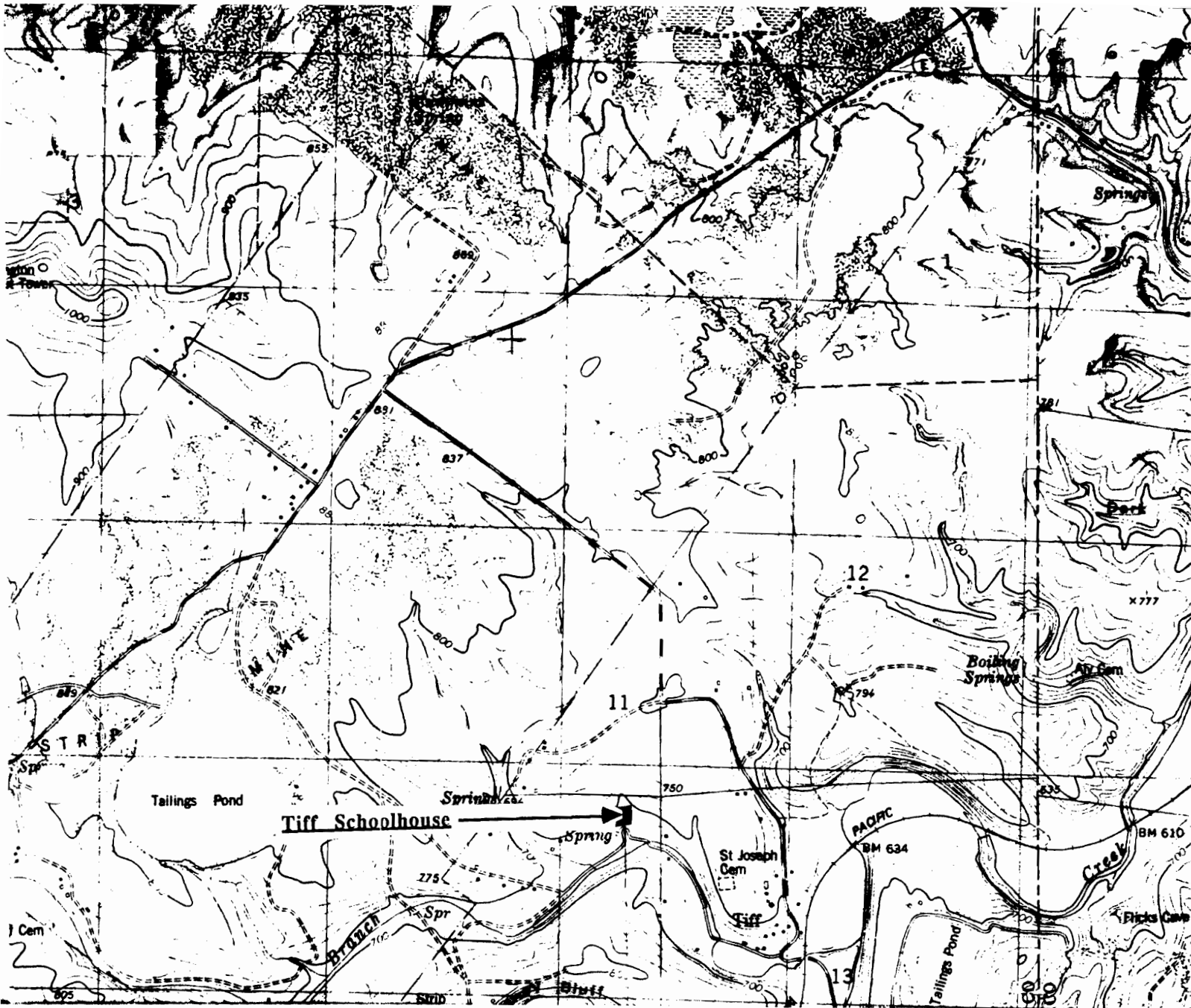
11. FORM PREPARED BY

NAME / TITLE Barbara S. Black - Assistant Historic Preservation Coordinator

ORGANIZATION Meramec Regional Planning Commission

ADDRESS 101 West Tenth Street, Rolla, Missouri 65401

DATE 5-7-86



THE TIFF SCHOOLHOUSE
Tiff, Mo.

(Washington County Survey)

U. S. G. S. 7.5 Minute Topographic Map
Tiff Quadrangle
Scale: 1:24,000

UTM REFERENCES
Zone: 15
Easting: 705360
Northing: 4210800

WASHINGTON COUNTY SURVEY

REPORT NO. 82



TIFF SCHOOLHOUSE

Union Township

T38N. R3E. S13.

Tiff, Mo.



WAAS001-173

MISSOURI OFFICE OF HISTORIC PRESERVATION / INVENTORY SURVEY FORM

1. NAME **The Boyer House**
 HISTORIC **St. Joseph's Catholic Rectory**
 AND / OR COMMON

2. LOCATION **T38N. R3E. S13.**
 STREET & NUMBER

CITY, TOWN **Tiff** VICINITY OF **Union Township**
 STATE **Missouri** CODE **29** COUNTY **Washington** CODE **221**

3. CLASSIFICATION

CATEGORY	OWNERSHIP	STATUS	PRESENT USE
<input type="checkbox"/> district	<input type="checkbox"/> public	<input type="checkbox"/> occupied	<input type="checkbox"/> agriculture
<input checked="" type="checkbox"/> building(s)	<input type="checkbox"/> private	<input checked="" type="checkbox"/> unoccupied	<input type="checkbox"/> commercial
<input type="checkbox"/> structure	<input checked="" type="checkbox"/> both	<input type="checkbox"/> work in progress	<input type="checkbox"/> educational
<input type="checkbox"/> site	PUBLIC ACQUISITION	ACCESSIBLE	<input checked="" type="checkbox"/> religious
<input type="checkbox"/> object	<input type="checkbox"/> in process	<input checked="" type="checkbox"/> yes: restricted	<input type="checkbox"/> government
	<input type="checkbox"/> being considered	<input type="checkbox"/> yes: unrestricted	<input type="checkbox"/> industrial
	<input checked="" type="checkbox"/> N/A	<input type="checkbox"/> no	<input type="checkbox"/> military
			<input type="checkbox"/> other: _____

4. OWNER OF PROPERTY

NAME **Catholic Parish of Old Mines**
 STREET & NUMBER
 CITY, TOWN **Tiff** VICINITY OF STATE **Missouri**

5. LOCATION OF LEGAL DESCRIPTION

Assessor's Office
 Phelps County Courthouse
 Rolla, Missouri 65401

6. REPRESENTATION IN EXISTING SURVEYS

TITLE (None)	Determined Eligible?	Yes	No	Federal	State	County	Local
--------------	----------------------	-----	----	---------	-------	--------	-------

7. DESCRIPTION

CONDITION	CHECK ONE	CHECK ONE
<input checked="" type="checkbox"/> excellent	<input checked="" type="checkbox"/> unaltered	<input checked="" type="checkbox"/> original site
<input type="checkbox"/> good	<input type="checkbox"/> altered	<input type="checkbox"/> moved date May 7, 1986
<input type="checkbox"/> fair		

DESCRIBE THE PRESENT AND ORIGINAL (IF KNOWN) PHYSICAL APPEARANCE

The St. Joseph's rectory at Tiff is a large two story building of an American Foursquare style of architecture. This building has a cement rubble foundation, frame construction, and a tile roof. The Tiff rectory has paired windows and a centered front door; this building has a truncated roofline.

8. SIGNIFICANCE - *Washington County Survey - St. Joseph Catholic Church*

PERIOD	AREAS OF SIGNIFICANCE - CHECK AND JUSTIFY BELOW				
<input type="checkbox"/> prehistoric	<input type="checkbox"/> archeology - prehistoric	<input type="checkbox"/> community planning	<input type="checkbox"/> landscape architecture	<input checked="" type="checkbox"/> religion	
<input type="checkbox"/> 1400-1499	<input type="checkbox"/> archeology - historic	<input type="checkbox"/> conservation	<input type="checkbox"/> law	<input type="checkbox"/> science	
<input type="checkbox"/> 1500-1599	<input type="checkbox"/> agriculture	<input type="checkbox"/> economics	<input type="checkbox"/> literature	<input type="checkbox"/> sculpture	
<input type="checkbox"/> 1600-1699	<input type="checkbox"/> architecture	<input type="checkbox"/> education	<input type="checkbox"/> military	<input type="checkbox"/> social / humanitarian	
<input type="checkbox"/> 1700-1799	<input type="checkbox"/> art	<input type="checkbox"/> engineering	<input type="checkbox"/> music	<input type="checkbox"/> theater	
<input type="checkbox"/> 1800-1899	<input type="checkbox"/> commerce	<input type="checkbox"/> exploration / settlement	<input type="checkbox"/> philosophy	<input type="checkbox"/> transportation	
<input checked="" type="checkbox"/> 1900-	<input type="checkbox"/> communications	<input type="checkbox"/> industry	<input type="checkbox"/> politics / government	<input type="checkbox"/> other (specify)	
		<input type="checkbox"/> invention			

SPECIFIC DATES Circa 1920 BUILDER / ARCHITECT Father John H. Cook & parishioners

STATEMENT OF SIGNIFICANCE (IN ONE PARAGRAPH)

Religion - Although now a private (rental) residence, this house was once used as the St. Joseph's rectory.

9. MAJOR BIBLIOGRAPHICAL REFERENCES

Arlene Boyer

Barbara Grovero

10. GEOGRAPHICAL DATA

ACREAGE OF PROPERTY approx five acres QUADRANGLE NAME Tiff Quad SCALE 1:24000
UTM REFERENCES

A

1	5	7	0	5	9	4	0	4	2	1	0	5	2	0
---	---	---	---	---	---	---	---	---	---	---	---	---	---	---

ZONE EASTING NORTHING

B

--	--	--	--	--	--	--	--	--	--	--	--	--	--	--

ZONE EASTING NORTHING

C

--	--	--	--	--	--	--	--	--	--	--	--	--	--	--

D

--	--	--	--	--	--	--	--	--	--	--	--	--	--	--

VERBAL BOUNDARY DESCRIPTION AND JUSTIFICATION **St. Joseph's Rectory is located in Union township at the above referenced UTM coordinates. This location recognizes the building and the parameter of the grounds upon which it rests.**

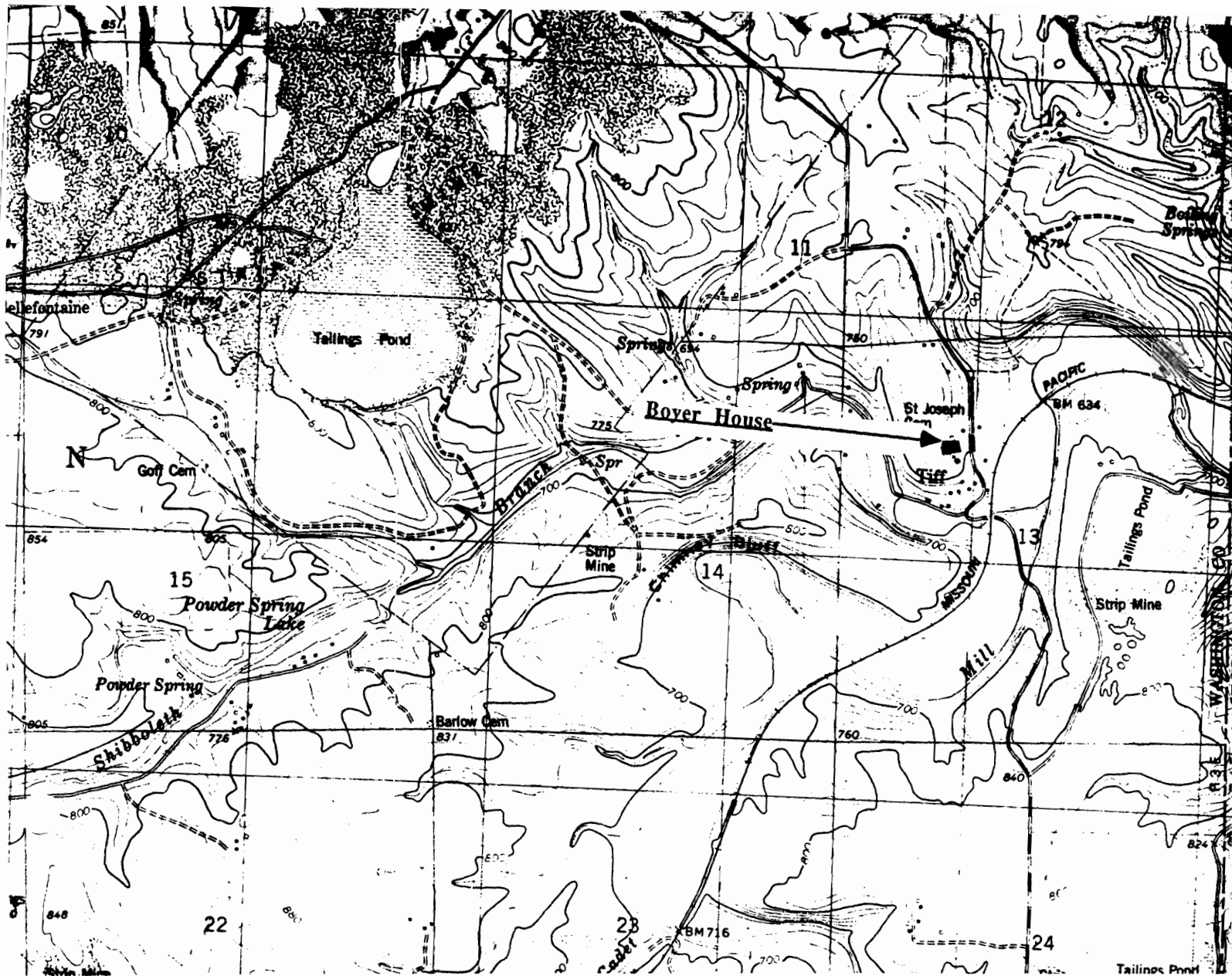
11. FORM PREPARED BY

NAME / TITLE Barbara S. Black - Assistant Historic Preservation Coordinator

ORGANIZATION Meramec Regional Planning Commission

ADDRESS 101 West Tenth Street, Rolla, Missouri 65401

DATE 5-7-86



THE BOYER HOUSE Tiff, Mo.

(Washington County Survey)

U. S. G. S. 7.5 Minute Topographic Map
Tiff Quadrangle
Scale: 1:24,000

UTM REFERENCES

Zone: 15

Easting: 705940

Northing: 4210520

WASHINGTON COUNTY SURVEY

REPORT NO. 80



BOYER HOUSE

Union Township

T38N. R3E. S13.

Tiff, Mo.

