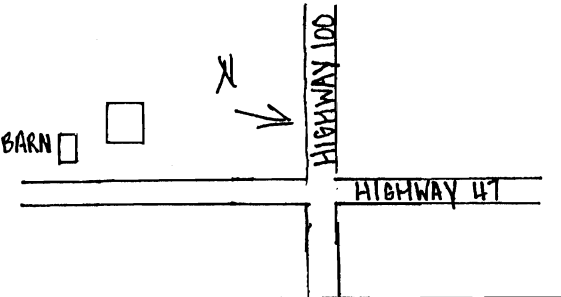


MISSOURI OFFICE OF HISTORIC PRESERVATION

ARCHITECTURAL/HISTORIC INVENTORY SURVEY FORM

FR-AS-003-001

1. NO. 766		4. PRESENT LOCAL NAME(S) OR DESIGNATION(S)		766
2. COUNTY Franklin		5. OTHER NAME(S)		
3. LOCATION OF NEGATIVES		Louis Steuterman House and Barn		
6. SPECIFIC LEGAL LOCATION TOWNSHIP <u>44N</u> RANGE <u>1W</u> SECTION <u>27</u> IF CITY OR TOWN, STREET ADDRESS Highway 47		16. THEMATIC CATEGORY		Franklin
7. CITY OR TOWN IF RURAL, VICINITY Washington <u>W</u>		17. DATE(S) OR PERIOD ca. 1890		
8. DESCRIPTION OF LOCATION		18. STYLE OR DESIGN I-house <u>69</u>		
		19. ARCHITECT OR ENGINEER <u>20</u>		
		20. CONTRACTOR OR BUILDER <u>CB</u>		
		21. ORIGINAL USE, IF APPARENT dwelling		
		22. PRESENT USE dwelling		
9. COORDINATES LAT _____ LONG _____ UTM _____		23. OWNERSHIP PUBLIC () PRIVATE (X)		
10. SITE () STRUCTURE () BUILDING (X) OBJECT ()		24. OWNER'S NAME AND ADDRESS IF KNOWN		
11. ON NATIONAL REGISTER? YES () NO (X)		25. OPEN TO PUBLIC? YES () NO (X)		
12. IS IT ELIGIBLE? YES () NO (X)		26. LOCAL CONTACT PERSON OR ORGANIZATION		
13. PART OF ESTAB. HIST. DISTRICT? YES () NO (X)		27. OTHER SURVEYS IN WHICH INCLUDED		
14. DISTRICT POTENTIAL? YES () NO (X)		32. ROOF TYPE AND MATERIAL gable, metal		Louis Steuterman House
15. NAME OF ESTABLISHED DISTRICT		33. NO. OF BAYS FRONT <u>4</u> SIDE <u>2</u>		
		34. WALL TREATMENT weatherboard		
		35. PLAN SHAPE ell		
		36. CHANGES (EXPLAIN IN NO. 42) ADDITION (X) ALTERED () MOVED ()		
		37. CONDITION INTERIOR _____ EXTERIOR <u>good</u>		
		38. PRESERVATION UNDERWAY? YES () NO (X)		
		39. ENDANGERED? BY WHAT? YES (X) NO () Comm. Development		
		40. VISIBLE FROM PUBLIC ROAD? YES (X) NO ()		
		41. DISTANCE FROM AND FRONTAGE ON ROAD		
42. FURTHER DESCRIPTION OF IMPORTANT FEATURES See continuation sheet.				27
43. HISTORY AND SIGNIFICANCE See continuation sheet.				
44. DESCRIPTION OF ENVIRONMENT AND OUTBUILDINGS House is located at junction of Highway 47 and Highway 100 on last undeveloped acreage at these highways. Adjacent to the house is a ca. 1890 barn with board and batten siding.				1W
45. SOURCES OF INFORMATION				
46. PREPARED BY Betz/Thomason				44N
47. ORGANIZATION Thomason & Assoc.				
48. DATE 7/14/91				27
49. REVISION DATE(S)				

RETURN THIS FORM WHEN COMPLETED TO: OFFICE OF HISTORIC PRESERVATION
P.O. BOX 176
JEFFERSON CITY, MISSOURI 65102
PH. 314-751-5365

IF ADDITIONAL SPACE IS NEEDED, ATTACH SEPARATE SHEET(S) TO THIS FORM

Site Number: 766 (Continued)


42. Two-story frame, rectangular plan I-House with a one-story rear ell. On the main (E) facade is a one-story partial width porch with a hipped roof, square columns, milled brackets and modillion blocks. The railing has milled panels. This facade has two primary entrances with ca. 1970 doors. The main facade is four bays with 1/1 sash windows and wood louvered shutters. The rear ell has an original 4 panel door. The house has a raised stone foundation and gable roof of metal standing seam. The rear ell has a ca. 1950 porch. Adjacent to the house is a ca. 1890 frame barn with board and batten siding and a metal roof.
43. This dwelling was originally part of a farmstead on the south side of Washington. The house appears built ca. 1890 but is presently unoccupied. In 1878, the farm is shown as the J.H. Neimann farm and on the 1898 atlas the dwelling is shown as part of the Louis Steuterman farm of 52 acres. The property is located at a commercial interchange and is presently for sale. It is expected that the dwelling and barn will be razed for commercial development in coming years.
45. 1878 Atlas and 1898 Atlas.



MISSOURI OFFICE OF HISTORIC PRESERVATION

ARCHITECTURAL/HISTORIC INVENTORY SURVEY FORM

FR-AS-003-002

1. NO. 1060		4. PRESENT LOCAL NAME(S) OR DESIGNATION(S) Highway 100 Bridge Abutments		1060
2. COUNTY Franklin		5. OTHER NAME(S)		
3. LOCATION OF NEGATIVES				
6. SPECIFIC LEGAL LOCATION TOWNSHIP 44N RANGE 1W SECTION 20 IF CITY OR TOWN, STREET ADDRESS Near West 5th and Hwy. 100		16. THEMATIC CATEGORY		2
7. CITY OR TOWN IF RURAL, VICINITY Washington W		17. DATE(S) OR PERIOD ca. 1840-50		
8. DESCRIPTION OF LOCATION 		18. STYLE OR DESIGN		
9. COORDINATES UTM LAT LONG		19. ARCHITECT OR ENGINEER		Franklin
10. SITE () STRUCTURE (X) BUILDING () OBJECT ()		20. CONTRACTOR OR BUILDER		
11. ON NATIONAL REGISTER? YES () NO (X)		21. ORIGINAL USE, IF APPARENT Bridge Abutment		
12. IS IT ELIGIBLE? YES () NO ()		22. PRESENT USE Same - bridge removed		4
13. PART OF ESTAB. HIST. DISTRICT? YES () NO (X)		23. OWNERSHIP PUBLIC () PRIVATE ()		
14. DISTRICT POTENTIAL? YES () NO (X)		24. OWNER'S NAME AND ADDRESS IF KNOWN		
15. NAME OF ESTABLISHED DISTRICT		25. OPEN TO PUBLIC? YES () NO ()		Highway 100 Bridge Abutments
42. FURTHER DESCRIPTION OF IMPORTANT FEATURES See continuation sheet.		26. LOCAL CONTACT PERSON OR ORGANIZATION		
43. HISTORY AND SIGNIFICANCE See continuation sheet.		27. OTHER SURVEYS IN WHICH INCLUDED		
44. DESCRIPTION OF ENVIRONMENT AND OUTBUILDINGS Located in a rural area near the junction of Hwy. 100 and West 5th Street. Old roadbed remains visible adjacent to bridge.		28. NO. OF STORIES		5
45. SOURCES OF INFORMATION See continuation sheet.		29. BASEMENT? YES () NO ()		
46. PREPARED BY Thomason		30. FOUNDATION MATERIAL		
47. ORGANIZATION Thomason & Assoc.		31. WALL CONSTRUCTION		6
48. DATE 2/17/92		32. ROOF TYPE AND MATERIAL		
49. REVISION DATE(S)		33. NO. OF BAYS FRONT SIDE		
RETURN THIS FORM WHEN COMPLETED TO: OFFICE OF HISTORIC PRESERVATION P.O. BOX 176 JEFFERSON CITY, MISSOURI 65102		34. WALL TREATMENT		SECTION 20
IF ADDITIONAL SPACE IS NEEDED, ATTACH SEPARATE SHEET(S) TO THIS FORM		35. PLAN SHAPE		
		36. CHANGES (EXPLAIN IN NO. 42) ADDITION () ALTERED () MOVED ()		
		37. CONDITION INTERIOR EXTERIOR		
		38. PRESERVATION UNDERWAY? YES () NO ()		
		39. ENDANGERED? BY WHAT? YES () NO (X)		
		40. VISIBLE FROM PUBLIC ROAD? YES () NO (X)		
		41. DISTANCE FROM AND FRONTAGE ON ROAD		
		PHOTO MUST BE PROVIDED		

Site No. _____

Section _____ Township _____ Range _____

N

W

E

S

Please Attach a copy of a topographic map with the site marked on it.

Site Number: 1060 (continued)


42. Stone and concrete bridge abutments which remain at crossing of old Highway 100 route and St. Johns Creek. The abutments are on either side of the creek and consist of limestone rock faced blocks. Above the limestone block section are ca. 1910 poured concrete platforms. No remains of the bridge structure are visible.
43. This bridge was built ca. 1840-50 to span St. John's Creek on Old Highway 100. When the new highway route was completed the old bridge was abandoned and razed. All that remains are the stone bridge abutments.
45. Interview with Ralph Gregory.



MISSOURI OFFICE OF HISTORIC PRESERVATION

ARCHITECTURAL/HISTORIC INVENTORY SURVEY FORM

FR-AS-003-003

1. NO. 784		4. PRESENT LOCAL NAME(S) OR DESIGNATION(S) Benjamin Cleve House		784
2. COUNTY Franklin		5. OTHER NAME(S)		
3. LOCATION OF NEGATIVES				
6. SPECIFIC LEGAL LOCATION TOWNSHIP <u>44N</u> RANGE <u>1W</u> SECTION <u>20</u> IF CITY OR TOWN, STREET ADDRESS Highway 100		16. THEMATIC CATEGORY		Franklin
7. CITY OR TOWN IF RURAL, VICINITY Washington		17. DATE(S) OR PERIOD 1865		
8. DESCRIPTION OF LOCATION <div style="text-align: center;">  </div>		18. STYLE OR DESIGN 49		
		19. ARCHITECT OR ENGINEER		
		20. CONTRACTOR OR BUILDER		
		21. ORIGINAL USE, IF APPARENT Dwelling		
22. PRESENT USE Dwelling		28. NO. OF STORIES <u>2 - 1 -</u>		
23. OWNERSHIP PUBLIC () PRIVATE (X)		29. BASEMENT? YES () NO (X)		
24. OWNER'S NAME AND ADDRESS IF KNOWN Conrad		30. FOUNDATION MATERIAL Stone		
25. OPEN TO PUBLIC? YES () NO (X)		31. WALL CONSTRUCTION Log/Brick		
26. LOCAL CONTACT PERSON OR ORGANIZATION		32. ROOF TYPE AND MATERIAL Gable/Metal GB SD		
27. OTHER SURVEYS IN WHICH INCLUDED		33. NO. OF BAYS FRONT <u>4</u> SIDE <u>3</u>		
28. CHANGES (EXPLAIN IN NO. 42) ADDITION () ALTERED () MOVED ()		34. WALL TREATMENT Asbestos shingle/Brk		
29. PLAN SHAPE		35. CONDITION INTERIOR _____ EXTERIOR <u>Good</u>		
30. PRESERVATION UNDERWAY? YES () NO ()		36. ENDANGERED? BY WHAT? YES () NO (X)		
31. VISIBLE FROM PUBLIC ROAD? YES (X) NO ()		32. DISTANCE FROM AND FRONTAGE ON ROAD		
42. FURTHER DESCRIPTION OF IMPORTANT FEATURES See continuation sheet.				<div style="border: 1px solid black; padding: 20px; width: 100px; margin: 0 auto;"> PHOTO MUST BE PROVIDED </div>
43. HISTORY AND SIGNIFICANCE See continuation sheet.				
44. DESCRIPTION OF ENVIRONMENT AND OUTBUILDINGS Southwest edge of city, farmsted.				44N
45. SOURCES OF INFORMATION See continuation sheet.				
46. PREPARED BY Thomason				RANGE 1W
47. ORGANIZATION Thomason & Assoc.				
48. DATE 3/22/92				SECTION 20
49. REVISION DATE(S)				

RETURN THIS FORM WHEN COMPLETED TO: OFFICE OF HISTORIC PRESERVATION

IF ADDITIONAL SPACE IS NEEDED, ATTACH SEPARATE SHEET(S) TO THIS FORM

P.O. BOX 176

JEFFERSON CITY, MISSOURI 65102

Sim No. _____

Indicate the chief topographical features, such as streams and elevations. Also indicate houses and roads. Indicate the site location by enclosing the site area with dotted line. Note scale of map and portion of section included in sketch map. Include drawings, photographs, etc. on additional pages.

Notes:

Please Attach a copy of a topographic map with the site marked on it.

Site Number: 784 (Continued)

42. Two-story brick and frame dwelling. On the main (N) facade is a ca. 1940 one-story gable roof wing. The house has a gable roof of metal standing seam and interior wall brick chimneys. The exterior of the main section has been covered with asbestos shingles. Windows are original 6/6 rectangular wood sash. In the gable fields are four-light casement windows. At the rear is an attached (originally detached) one-story brick kitchen wing. This wing has an exterior wall brick chimney and gable roof. On the (W) facade of the wing is a one-story porch added ca. 1920 with tapered frame posts and a railing with square balusters.
43. This dwelling was built ca. 1865 and is of brick and frame construction. The walls of the main section are German brick nogging construction. The house was built by Benjamin Cleve who came to the county from Germany in 1849. He purchased this farm in 1865 and built this dwelling and a mill north of the house on St. John's Creek. The 1878 Atlas shows the B. Cleve estate and mill on a 39 acre farm. Cleve served as a county judge from 1884 until his death in 1892. An historic photo of the dwelling shows a one-story porch on the main facade and an exterior of weatherboard. In recent years the dwelling has been altered.
45. 1878 Atlas, Washington, Missouri Sesquicentennial.

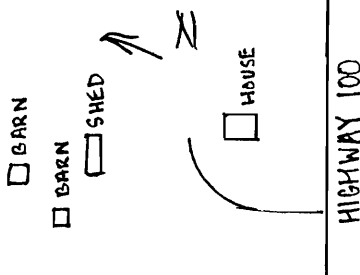




MISSOURI OFFICE OF HISTORIC PRESERVATION

ARCHITECTURAL/HISTORIC INVENTORY SURVEY FORM

FR-AS-003-004

1. NO. 780		4. PRESENT LOCAL NAME(S) OR DESIGNATION(S) Jasper Farm		780
2. COUNTY Franklin		5. OTHER NAME(S)		
3. LOCATION OF NEGATIVES				
6. SPECIFIC LEGAL LOCATION TOWNSHIP <u>44N</u> RANGE <u>1W</u> SECTION <u>21</u> IF CITY OR TOWN, STREET ADDRESS Highway 100		16. THEMATIC CATEGORY		Franklin
7. CITY OR TOWN IF RURAL, VICINITY Washington <u>W</u>		17. DATE(S) OR PERIOD ca. 1880		
8. DESCRIPTION OF LOCATION 		18. STYLE OR DESIGN I-house <u>49</u>		
		19. ARCHITECT OR ENGINEER		Jasper Farm
		20. CONTRACTOR OR BUILDER		
		21. ORIGINAL USE, IF APPARENT dwelling <u>CB DK</u>		
		22. PRESENT USE dwelling <u>5 out</u>		
9. COORDINATES UTM LAT LONG		23. OWNERSHIP PUBLIC () PRIVATE (X)		4. PRESENT LOCAL NAME(S) OR DESIGNATION(S)
10. SITE () STRUCTURE () BUILDING (X) OBJECT ()		24. OWNER'S NAME AND ADDRESS IF KNOWN		
11. ON NATIONAL REGISTER? YES () NO (X)		25. OPEN TO PUBLIC? YES () NO (X)		
12. IS IT ELIGIBLE? YES () NO (X)		26. LOCAL CONTACT PERSON OR ORGANIZATION		
13. PART OF ESTAB. HIST. DISTRICT? YES () NO (X)		14. DISTRICT POTENTIAL? YES () NO (X)		5. OTHER NAME(S)
15. NAME OF ESTABLISHED DISTRICT		27. OTHER SURVEYS IN WHICH INCLUDED		
42. FURTHER DESCRIPTION OF IMPORTANT FEATURES See continuation sheet.		PHOTO MUST BE PROVIDED		
43. HISTORY AND SIGNIFICANCE See continuation sheet.				
44. DESCRIPTION OF ENVIRONMENT AND OUTBUILDINGS House is located in the center of a farm on the southern edge of city. Adjacent to the house are approximately 2 barns and 3 outbuildings, all ca. 1900 - ca. 1950.		45. SOURCES OF INFORMATION		6. TOWNSHIP 44N RANGE 1W SECTION 21
46. PREPARED BY Betz/Buwalda		47. ORGANIZATION Thomason & Assoc.		
48. DATE 7/15/91		49. REVISION DATE(S)		

RETURN THIS FORM WHEN COMPLETED TO: OFFICE OF HISTORIC PRESERVATION
P.O. BOX 176
JEFFERSON CITY, MISSOURI 65102
PH. 314-751-5365

IF ADDITIONAL SPACE IS NEEDED, ATTACH
SEPARATE SHEET(S) TO THIS FORM

Site Number: 780 (Continued)

42. One-and-one-half story frame I-House built ca. 1880. The house has a stone foundation, gable roof of asphalt shingles, and exterior of asbestos siding. On the main (W) facade is a ca. 1950 one-story entry porch with square columns. Attached to the front of the house by the porch are engaged milled columns. The main entrance is original and has a two-light, two panel door. Windows are 2/2 rectangular wood sash. At the roofline is a gable dormer. At the rear is a one-story ca. 1920 shed roof addition. To the north of the dwelling are two ca. 1930 barns and three other outbuildings.
43. This dwelling is part of a farmstead located on a hillside in the south section of Washington. The house appears built ca. 1880 but has been somewhat remodeled. On the 1919 map the house is part of the Ben Jasper Farm. It continues to owned by the Jasper family.
45. 1919 Atlas.

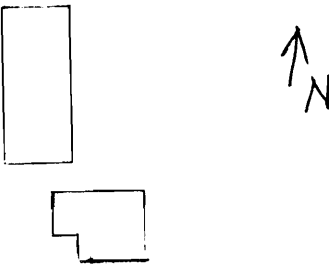




MISSOURI OFFICE OF HISTORIC PRESERVATION

ARCHITECTURAL/HISTORIC INVENTORY SURVEY FORM

FR-AS-003-005

1. NO. 747		4. PRESENT LOCAL NAME(S) OR DESIGNATION(S)		747
2. COUNTY Franklin		5. OTHER NAME(S)		
3. LOCATION OF NEGATIVES				
6. SPECIFIC LEGAL LOCATION TOWNSHIP <u>44N</u> RANGE <u>1W</u> SECTION <u>25</u> IF CITY OR TOWN, STREET ADDRESS <u>2500 Block, Old Highway 100</u>		16. THEMATIC CATEGORY <u>commerce</u>		Franklin
7. CITY OR TOWN IF RURAL, VICINITY <u>Washington</u> <u>E</u>		17. DATE(S) OR PERIOD <u>ca. 1900</u>		
8. DESCRIPTION OF LOCATION 		18. STYLE OR DESIGN <u>open gable</u> <u>69</u>		
		19. ARCHITECT OR ENGINEER		
		20. CONTRACTOR OR BUILDER <u>20</u>		
		21. ORIGINAL USE, IF APPARENT <u>commercial</u>		
22. PRESENT USE <u>vacant</u>		28. NO. OF STORIES <u>1</u>		
23. OWNERSHIP PUBLIC () PRIVATE (X)		29. BASEMENT? YES () NO (X)		
24. OWNER'S NAME AND ADDRESS IF KNOWN		30. FOUNDATION MATERIAL		
25. OPEN TO PUBLIC? YES () NO (X)		31. WALL CONSTRUCTION <u>wood frame</u>		
26. LOCAL CONTACT PERSON OR ORGANIZATION		32. ROOF TYPE AND MATERIAL <u>gable, metal</u>		
27. OTHER SURVEYS IN WHICH INCLUDED		33. NO. OF BAYS FRONT <u>3</u> SIDE <u>4</u>		
28. COORDINATES UTM LAT LONG		34. WALL TREATMENT		
29. SITE () BUILDING (X) STRUCTURE () OBJECT ()		35. PLAN SHAPE <u>rect.</u>		
30. ON NATIONAL REGISTER? YES () NO (X)		36. CHANGES (EXPLAIN IN NO. 42) ADDITION () ALTERED () MOVED ()		
31. IS IT ELIGIBLE? YES (X) NO ()		37. CONDITION INTERIOR EXTERIOR <u>good</u>		
32. PART OF ESTAB. HIST. DISTRICT? YES () NO (X)		38. PRESERVATION UNDERWAY? YES () NO (X)		
33. DISTRICT POTENTIAL? YES (X) NO ()		39. ENDANGERED? BY WHAT? YES () NO ()		
34. NAME OF ESTABLISHED DISTRICT		40. VISIBLE FROM PUBLIC ROAD? YES (X) NO ()		
35. FURTHER DESCRIPTION OF IMPORTANT FEATURES See continuation sheet.		41. DISTANCE FROM AND FRONTAGE ON ROAD		
36. HISTORY AND SIGNIFICANCE See continuation sheet.		PHOTO MUST BE PROVIDED		
37. DESCRIPTION OF ENVIRONMENT AND OUTBUILDINGS <u>Building is located on the eastern edge of town.</u>				
38. SOURCES OF INFORMATION		42. PREPARED BY <u>Betz/Buwalda</u>		44N
39. RETURN THIS FORM WHEN COMPLETED TO: OFFICE OF HISTORIC PRESERVATION P.O. BOX 176 JEFFERSON CITY, MISSOURI 65102 PH. 314-751-5365		43. ORGANIZATION <u>Thomason & Assoc.</u>		
40. IF ADDITIONAL SPACE IS NEEDED, ATTACH SEPARATE SHEET(S) TO THIS FORM		44. DATE <u>7/13/91</u>		1W
		45. REVISION DATE(S)		
				25

Site No. _____

Indicate the chief topographical features, such as streams and elevations. Also indicate houses and roads. Indicate the site location by enclosing the site area with dotted line. Note scale of map and portion of section included in sketch map. Include drawings, photographs, etc. on additional pages.

Notes:

Please Attach a copy of a topographic map with the site marked on it.

Site Number: 747 (Continued)

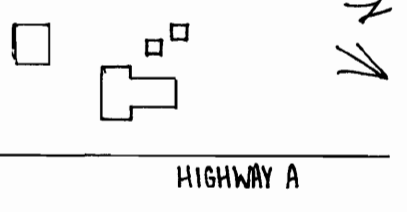
42. One-story frame commercial building constructed ca. 1900.
The building has a gable roof, with exposed eave rafters and eave vergeboard. The main facade has three bays with shuttered six-over-six sash windows. The side facades have four bays. The main entrance has a ca. 1940 five panel wood door. On the south facade is a shed roof awning supported by square wood posts. In front of this building is a ca. 1930 frame gas station built in an ell plan with an open drive-thru on the main facade. The entrance has an original single light and three panel door. Windows are 2/2 and 1/1 rectangular wood sash. The exterior has asbestos shingles.
43. This commercial building was constructed ca. 1900 on Old Highway 100 on the eastern edge of the city. The building is the only historic commercial building located in this area. In front of the building is a ca. 1930 gas station. This building is located in the original town of Southpoint which is now part of Washington.
45. Interview with Ralph Gregory.



MISSOURI OFFICE OF HISTORIC PRESERVATION

ARCHITECTURAL/HISTORIC INVENTORY SURVEY FORM

FR-AS-003-0000

1. NO. 767		4. PRESENT LOCAL NAME(S) OR DESIGNATION(S)		1. NO. 767
2. COUNTY Franklin		5. OTHER NAME(S)		
3. LOCATION OF NEGATIVES		Adolph Averbek House		2. COUNTY Franklin
6. SPECIFIC LEGAL LOCATION TOWNSHIP 44N RANGE 1W SECTION 27 IF CITY OR TOWN, STREET ADDRESS Highway A		16. THEMATIC CATEGORY		
7. CITY OR TOWN IF RURAL, VICINITY Washington		17. DATE(S) OR PERIOD ca. 1896		4. PRESENT LOCAL NAME(S) OR DESIGNATION(S)
8. DESCRIPTION OF LOCATION 		18. STYLE OR DESIGN gabled ell 07		
9. COORDINATES UTM LAT LONG		19. ARCHITECT OR ENGINEER		5. OTHER NAME(S) Adolph Averbek House
		20. CONTRACTOR OR BUILDER		
10. SITE () STRUCTURE () BUILDING (x) OBJECT ()		21. ORIGINAL USE, IF APPARENT dwelling R1 R2		6. TOWNSHIP 44N
11. ON NATIONAL REGISTER? YES () NO (x)		22. PRESENT USE dwelling 3out		
12. IS IT ELIGIBLE? YES () NO (x)		23. OWNERSHIP PUBLIC () PRIVATE (x)		7. RANGE 1W
13. PART OF ESTAB. HIST. DISTRICT? YES () NO (x)		24. OWNER'S NAME AND ADDRESS IF KNOWN JoAnn Peters		
14. DISTRICT POTENTIAL? YES () NO (x)		25. OPEN TO PUBLIC? YES () NO (x)		SECTION 27
15. NAME OF ESTABLISHED DISTRICT		26. LOCAL CONTACT PERSON OR ORGANIZATION		
42. FURTHER DESCRIPTION OF IMPORTANT FEATURES See continuation sheet.		27. OTHER SURVEYS IN WHICH INCLUDED		PHOTO MUST BE PROVIDED
43. HISTORY AND SIGNIFICANCE See continuation sheet.		44. DESCRIPTION OF ENVIRONMENT AND OUTBUILDINGS House is located on Highway A, south of Highway 100. Adjacent to the house is a ca. 1900 log outbuilding with weatherboard siding, a frame outbuilding, and a barn.		
45. SOURCES OF INFORMATION		46. PREPARED BY Betz/Buwalda		48. DATE 7/14/91
47. ORGANIZATION Thomason & Assoc.		49. REVISION DATE(S)		
RETURN THIS FORM WHEN COMPLETED TO: OFFICE OF HISTORIC PRESERVATION P.O. BOX 176 JEFFERSON CITY, MISSOURI 65102 PH. 314-751-5365				

IF ADDITIONAL SPACE IS NEEDED, ATTACH SEPARATE SHEET(S) TO THIS FORM

Site Number: 767 (Continued)

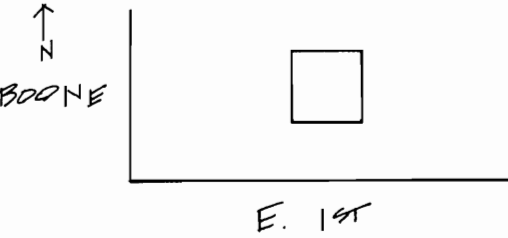
42. Two-story frame, Gabled Ell plan dwelling with weatherboard siding and a gable roof. On the main facade is a two-story porch with square Doric motif columns and a railing with milled balusters. The main entrance has a two-light glass and wood door. On the second story is a four panel wood door which leads to the porch. The house has an interior brick chimney and stone foundation. Windows are 1/1 rectangular wood sash. At the rear facade is a one-story porch with square balusters in the railing. In the gable fields are elliptical vent windows.
43. This dwelling was built ca. 1896 as part of the Adolph Averbeck farm. This dwelling is shown on the 1898 atlas as part of the 108 acre Averbeck farm. It is located on the south side of Washington facing Highway A. The house has not been extensively altered.
45. Owner, 1898 Atlas.



MISSOURI OFFICE OF HISTORIC PRESERVATION

ARCHITECTURAL/HISTORIC INVENTORY SURVEY FORM

FR-AS-003-007

1. NO. 988		4. PRESENT LOCAL NAME(S) OR DESIGNATION(S)		988
2. COUNTY Franklin		5. OTHER NAME(S)		
3. LOCATION OF NEGATIVES				
6. SPECIFIC LEGAL LOCATION TOWNSHIP <u>44N</u> RANGE <u>1W</u> SECTION <u>23</u> IF CITY OR TOWN, STREET ADDRESS 715 East 1st Street		16. THEMATIC CATEGORY 17. DATE(S) OR PERIOD ca. 1900		Franklin
7. CITY OR TOWN IF RURAL, VICINITY Washington		18. STYLE OR DESIGN Hall-Parlor 08		
8. DESCRIPTION OF LOCATION 		19. ARCHITECT OR ENGINEER		
		20. CONTRACTOR OR BUILDER		
		21. ORIGINAL USE, IF APPARENT Dwelling OH		
		22. PRESENT USE Dwelling		
9. COORDINATES UTM LAT LONG		23. OWNERSHIP PUBLIC () PRIVATE (X)		
10. SITE () STRUCTURE () BUILDING (X) OBJECT ()		24. OWNER'S NAME AND ADDRESS IF KNOWN		
11. ON NATIONAL REGISTER? YES () NO (X)		25. OPEN TO PUBLIC? YES () NO (X)		
12. IS IT ELIGIBLE? YES () NO (X)		26. LOCAL CONTACT PERSON OR ORGANIZATION		
13. PART OF ESTAB. HIST. DISTRICT? YES () NO (X)		27. OTHER SURVEYS IN WHICH INCLUDED		
14. DISTRICT POTENTIAL? YES () NO (X)		28. NO. OF STORIES 1		
15. NAME OF ESTABLISHED DISTRICT		29. BASEMENT? YES () NO (X)		
		30. FOUNDATION MATERIAL Brick		
		31. WALL CONSTRUCTION Brick		
		32. ROOF TYPE AND MATERIAL Gable/Metal		
		33. NO. OF BAYS FRONT 4 SIDE 2		
		34. WALL TREATMENT Brick		
		35. PLAN SHAPE Rectangular		
		36. CHANGES (EXPLAIN IN NO. 42) ADDITION () ALTERED (X) MOVED ()		
		37. CONDITION INTERIOR EXTERIOR Good		
		38. PRESERVATION UNDERWAY? YES () NO ()		
		39. ENDANGERED? BY WHAT? YES () NO (X)		
		40. VISIBLE FROM PUBLIC ROAD? YES (X) NO ()		
		41. DISTANCE FROM AND FRONTAGE ON ROAD		
42. FURTHER DESCRIPTION OF IMPORTANT FEATURES See continuation sheet.				5. OTHER NAME(S)
<div style="border: 2px solid black; width: 100%; height: 100%; position: relative;"> <div style="position: absolute; top: 0; right: 0; bottom: 0; left: 0;"> PHOTO MUST BE PROVIDED </div> </div>				
43. HISTORY AND SIGNIFICANCE See continuation sheet.				6. TOWNSHIP
44. DESCRIPTION OF ENVIRONMENT AND OUTBUILDINGS Located in an urban neighborhood.				44N
45. SOURCES OF INFORMATION See continuation sheet.				RANGE
46. PREPARED BY Thomason				1W
47. ORGANIZATION Thomason & Assoc.				
48. DATE 2/14/92				SECTION
49. REVISION DATE(S)				
RETURN THIS FORM WHEN COMPLETED TO: OFFICE OF HISTORIC PRESERVATION P.O. BOX 176 JEFFERSON CITY, MISSOURI 65102				
IF ADDITIONAL SPACE IS NEEDED, ATTACH SEPARATE SHEET(S) TO THIS FORM				

Site No. _____

Indicate the chief topographical features, such as streams and elevations. Also indicate houses and roads. Indicate the site location by enclosing the site area with dotted line. Note scale of map and portion of section included in sketch map. Include drawings, photographs, etc. on additional paper.

Notes:

Please Attach a copy of a topographic map with the site marked on it.

Site Number: 988 (continued)

42. One-story brick dwelling. On main (S) facade is a shed porch with original milled columns. Main entrance has a ca. 1960 solid wood door. Over the door is a rectangular transom. Windows are ca. 1960 1/1 sash set within segmented arches. The roof has an original metal standing seam surface. On the (E) facade is an added concrete block flue and carport.

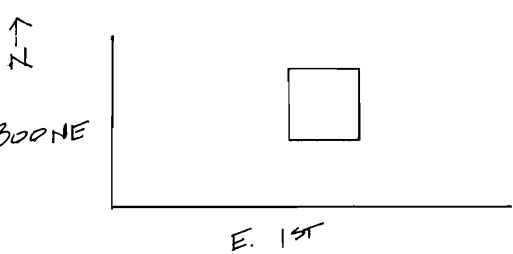
43.



MISSOURI OFFICE OF HISTORIC PRESERVATION

ARCHITECTURAL/HISTORIC INVENTORY SURVEY FORM

FR-AS-003-008

1. NO. 989		4. PRESENT LOCAL NAME(S) OR DESIGNATION(S)		989
2. COUNTY Franklin		5. OTHER NAME(S)		
3. LOCATION OF NEGATIVES				
6. SPECIFIC LEGAL LOCATION TOWNSHIP <u>44N</u> RANGE <u>1W</u> SECTION <u>23</u> IF CITY OR TOWN, STREET ADDRESS 719 East 1st Street		16. THEMATIC CATEGORY 17. DATE(S) OR PERIOD ca. 1900		Franklin
7. CITY OR TOWN IF RURAL, VICINITY Washington		18. STYLE OR DESIGN Hall-Parlor <u>68</u>		
8. DESCRIPTION OF LOCATION 		19. ARCHITECT OR ENGINEER 20. CONTRACTOR OR BUILDER		
		21. ORIGINAL USE, IF APPARENT Dwelling <u>TQ</u>		
		22. PRESENT USE Dwelling		
		23. OWNERSHIP PUBLIC () PRIVATE (X)		
9. COORDINATES UTM LAT LONG		24. OWNER'S NAME AND ADDRESS IF KNOWN		
10. SITE () STRUCTURE () BUILDING (X) OBJECT ()		25. OPEN TO PUBLIC? YES () NO (X)		
11. ON NATIONAL REGISTER? YES () NO (X)		26. LOCAL CONTACT PERSON OR ORGANIZATION		
12. IS IT ELIGIBLE? YES () NO (X)		27. OTHER SURVEYS IN WHICH INCLUDED		
13. PART OF ESTAB. HIST. DISTRICT? YES () NO (X)		28. NO. OF STORIES <u>1 1/2</u>		Franklin
14. DISTRICT POTENTIAL? YES () NO (X)		29. BASEMENT? YES (X) NO ()		
15. NAME OF ESTABLISHED DISTRICT		30. FOUNDATION MATERIAL Brick		
		31. WALL CONSTRUCTION Brick		
		32. ROOF TYPE AND MATERIAL Gable/Asphalt <u>SD</u>		
		33. NO. OF BAYS FRONT <u>4</u> SIDE <u>2</u>		
		34. WALL TREATMENT Stucco		
		35. PLAN SHAPE Rectangular		
		36. CHANGES (EXPLAIN IN NO. 42) ADDITION () ALTERED (X) MOVED ()		
		37. CONDITION INTERIOR EXTERIOR <u>Good</u>		
		38. PRESERVATION UNDERWAY? YES () NO ()		
		39. ENDANGERED? BY WHAT? YES () NO (X)		
		40. VISIBLE FROM PUBLIC ROAD? YES (X) NO ()		
		41. DISTANCE FROM AND FRONTAGE ON ROAD		
42. FURTHER DESCRIPTION OF IMPORTANT FEATURES See continuation sheet.				PHOTO MUST BE PROVIDED
43. HISTORY AND SIGNIFICANCE See continuation sheet.				
44. DESCRIPTION OF ENVIRONMENT AND OUTBUILDINGS Located in an urban neighborhood.				44N
45. SOURCES OF INFORMATION See continuation sheet.				
46. PREPARED BY Thomason				1W
47. ORGANIZATION Thomason & Assoc.				
48. DATE 2/14/92				23
49. REVISION DATE(S)				
RETURN THIS FORM WHEN COMPLETED TO: OFFICE OF HISTORIC PRESERVATION P.O. BOX 176 JEFFERSON CITY, MISSOURI 65102				
IF ADDITIONAL SPACE IS NEEDED, ATTACH SEPARATE SHEET(S) TO THIS FORM				

Site No. _____

Section _____ Township _____ Range _____

Indicate part of section included in sketch map.

A 4x4 grid map. The grid is composed of 16 squares. The cardinal directions are labeled: 'N' at the top center, 'S' at the bottom center, 'E' on the right side, and 'W' on the left side. A scale bar is located on the left side, consisting of a vertical line with four horizontal tick marks, indicating four equal units. The grid is empty, with no data points or labels within the squares.

Notes:

THIS IS PROBABLY THE ONE MOST IMPORTANT PART OF THIS DATA FORM!

Please Attach a copy of a topographic map with the site marked on it.

Site Number: 989 (continued)

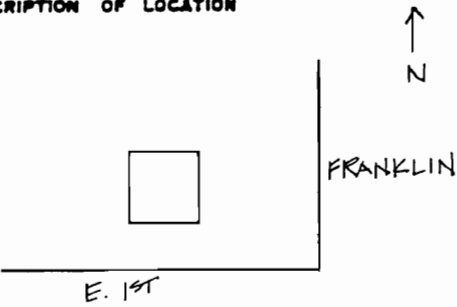
42. 1 1/2 story brick dwelling with a stucco exterior. On the main (S) facade is a 3/4 width shed porch added ca. 1950 with square columns. The main entrance has a ca. 1960 solid wood door above which is an original rectangular transom. Windows are ca. 1920 4/1 rectangular vertical light sash.
43. This dwelling was built ca. 1900. It is not shown on any of the city maps.
45. 1915 Waterworks map, Sanborn maps.



MISSOURI OFFICE OF HISTORIC PRESERVATION

ARCHITECTURAL/HISTORIC INVENTORY SURVEY FORM

FR-AS-003-009

1. NO. 991		4. PRESENT LOCAL NAME(S) OR DESIGNATION(S)		1. NO. 991	
2. COUNTY Franklin		5. OTHER NAME(S)			2. COUNTY Franklin
3. LOCATION OF NEGATIVES					
6. SPECIFIC LEGAL LOCATION TOWNSHIP <u>44N</u> RANGE <u>1W</u> SECTION <u>23</u> IF CITY OR TOWN, STREET ADDRESS 821 East 1st Street		16. THEMATIC CATEGORY		28. NO. OF STORIES 1 1/2	
7. CITY OR TOWN IF RURAL, VICINITY Washington		17. DATE(S) OR PERIOD ca. 1920		29. BASEMENT? YES (X) NO ()	
8. DESCRIPTION OF LOCATION 		18. STYLE OR DESIGN Bungalow <u>22</u>		30. FOUNDATION MATERIAL Concrete	
		19. ARCHITECT OR ENGINEER		31. WALL CONSTRUCTION Wood	
		20. CONTRACTOR OR BUILDER <u>20</u>		32. ROOF TYPE AND MATERIAL Gable/Asphalt	
		21. ORIGINAL USE, IF APPARENT Dwelling <u>OH</u>		33. NO. OF BAYS FRONT 3 SIDE 3	
		22. PRESENT USE Dwelling <u>1 out</u>		34. WALL TREATMENT Aluminum Siding	
		23. OWNERSHIP PUBLIC () PRIVATE (X)		35. PLAN SHAPE Rectangular	
9. COORDINATES UTM LAT LONG		24. OWNER'S NAME AND ADDRESS IF KNOWN		36. CHANGES (EXPLAIN IN NO. 42) ADDITION () ALTERED (X) MOVED ()	
10. SITE () STRUCTURE () BUILDING (X) OBJECT ()		25. OPEN TO PUBLIC? YES () NO (X)		37. CONDITION INTERIOR EXTERIOR <u>Good</u>	
11. ON NATIONAL REGISTER? YES () NO (X)		26. LOCAL CONTACT PERSON OR ORGANIZATION		38. PRESERVATION UNDERWAY? YES () NO ()	
12. IS IT ELIGIBLE? YES () NO (X)		27. OTHER SURVEYS IN WHICH INCLUDED		39. ENDANGERED? BY WHAT? YES () NO (X)	
13. PART OF ESTAB. HIST. DISTRICT? YES () NO (X)				40. VISIBLE FROM PUBLIC ROAD? YES () NO (X)	
14. DISTRICT POTENTIAL? YES () NO (X)				41. DISTANCE FROM AND FRONTAGE ON ROAD	
15. NAME OF ESTABLISHED DISTRICT					
42. FURTHER DESCRIPTION OF IMPORTANT FEATURES See continuation sheet.				5. OTHER NAME(S)	
PHOTO MUST BE PROVIDED					
43. HISTORY AND SIGNIFICANCE See continuation sheet.				6. TOWNSHIP 44N	
44. DESCRIPTION OF ENVIRONMENT AND OUTBUILDINGS Located in an urban neighborhood. At the rear is a ca. 1930 gable roof frame garage.					RANGE 1W
45. SOURCES OF INFORMATION See continuation sheet.				SECTION 23	
RETURN THIS FORM WHEN COMPLETED TO: OFFICE OF HISTORIC PRESERVATION P.O. BOX 176 JEFFERSON CITY, MISSOURI 65102 PH. 314-751-5365					46. PREPARED BY Thomason
IF ADDITIONAL SPACE IS NEEDED, ATTACH SEPARATE SHEET(S) TO THIS FORM				47. ORGANIZATION Thomason & Assoc.	
				48. DATE 2/14/92	
				49. REVISION DATE(S)	

Site Number: 991 (continued)

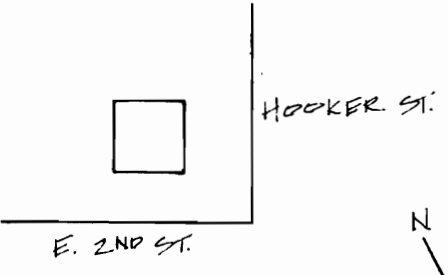
42. 1 1/2 story frame dwelling with aluminum siding. On the main (S) facade is a partial width shed porch rebuilt ca. 1980 with milled columns and a railing with milled balusters. The main entrance has a ca. 1980 glass and wood door with stained glass lights. Windows are original 6/1 wood sash. At the eaves are knee brace brackets. The house has an interior brick chimney.
43. This Bungalow was built ca. 1920. It is not shown on the 1915 Waterworks map.
45. 1915 Waterworks map.



MISSOURI OFFICE OF HISTORIC PRESERVATION

ARCHITECTURAL/HISTORIC INVENTORY SURVEY FORM

FR-PS-003-010

1. NO. 992		4. PRESENT LOCAL NAME(S) OR DESIGNATION(S)		992	
2. COUNTY Franklin		5. OTHER NAME(S)			
3. LOCATION OF NEGATIVES					
6. SPECIFIC LEGAL LOCATION TOWNSHIP <u>44N</u> RANGE <u>1W</u> SECTION <u>22</u> IF CITY OR TOWN, STREET ADDRESS <u>404 East 2nd Street</u>		16. THEMATIC CATEGORY 17. DATE(S) OR PERIOD <u>ca. 1890</u>		Franklin	
7. CITY OR TOWN IF RURAL, VICINITY <u>Washington</u>		18. STYLE OR DESIGN <u>Hall-Parlor</u> <u>09</u>			
8. DESCRIPTION OF LOCATION 		19. ARCHITECT OR ENGINEER			
		20. CONTRACTOR OR BUILDER			
		21. ORIGINAL USE, IF APPARENT <u>Dwelling</u> <u>CB</u>			
		22. PRESENT USE <u>Dwelling</u>			
9. COORDINATES UTM LAT _____ LONG _____		23. OWNERSHIP PUBLIC () PRIVATE (X) 24. OWNER'S NAME AND ADDRESS IF KNOWN			28. NO. OF STORIES <u>1 1/2</u> 29. BASEMENT? YES (X) NO () 30. FOUNDATION MATERIAL <u>Stone</u> 31. WALL CONSTRUCTION <u>Wood</u> 32. ROOF TYPE AND MATERIAL <u>Gable/Asphalt</u> 33. NO. OF BAYS FRONT <u>3</u> SIDE <u>1</u> 34. WALL TREATMENT <u>Asbestos</u> 35. PLAN SHAPE <u>Rectangular</u>
10. SITE () STRUCTURE () BUILDING (X) OBJECT ()		25. OPEN TO PUBLIC? YES () NO (X) 26. LOCAL CONTACT PERSON OR ORGANIZATION			36. CHANGES (EXPLAIN IN NO. 42) ADDITION () ALTERED (X) MOVED () 37. CONDITION INTERIOR _____ EXTERIOR <u>Good</u>
11. ON NATIONAL REGISTER? YES () NO (X) 12. IS IT ELIGIBLE? YES () NO (X)		27. OTHER SURVEYS IN WHICH INCLUDED			38. PRESERVATION UNDERWAY? YES () NO () 39. ENDANGERED? BY WHAT? YES () NO (X)
13. PART OF ESTAB. HIST. DISTRICT? YES () NO (X) 14. DISTRICT POTENTIAL? YES () NO (X)					40. VISIBLE FROM PUBLIC ROAD? YES () NO (X) 41. DISTANCE FROM AND FRONTAGE ON ROAD
15. NAME OF ESTABLISHED DISTRICT					
42. FURTHER DESCRIPTION OF IMPORTANT FEATURES <u>See continuation sheet.</u>				PHOTO MUST BE PROVIDED	
43. HISTORY AND SIGNIFICANCE <u>See continuation sheet.</u>					
44. DESCRIPTION OF ENVIRONMENT AND OUTBUILDINGS <u>Located in an urban neighborhood.</u>				44N	
45. SOURCES OF INFORMATION <u>See continuation sheet.</u>					
46. PREPARED BY <u>Thomason</u> 47. ORGANIZATION <u>Thomason & Assoc.</u> 48. DATE <u>2/14/92</u> 49. REVISION DATE(S)				22	
RETURN THIS FORM WHEN COMPLETED TO: OFFICE OF HISTORIC PRESERVATION P.O. BOX 176 JEFFERSON CITY, MISSOURI 65102					

IF ADDITIONAL SPACE IS NEEDED, ATTACH SEPARATE SHEET(S) TO THIS FORM

Site Number: 992 (continued)

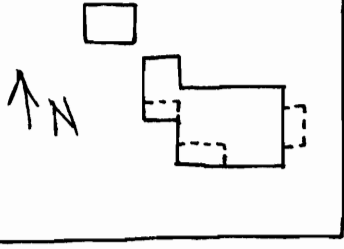
42. 1 1/2 story frame dwelling with added asbestos shingle exterior. On the main (N) facade is a single bay shed porch added ca. 1970 with square columns and a milled railing and frieze. The main entrance has a ca. 1970 multi-light glass and wood door. Windows are 1/1 rectangular wood sash. At the roofline is a gable wall dormer with an added octagonal window. On the (E) facade is a ca. 1950 shed roof wing.
43. This frame dwelling was built ca. 1890. It is shown on the 1908 Sanborn map of the city and later maps.
45. 1908 Sanborn map.



MISSOURI OFFICE OF HISTORIC PRESERVATION

ARCHITECTURAL/HISTORIC INVENTORY SURVEY FORM

FR-15-003-011

1. NO. <div style="border: 1px solid black; padding: 2px;">539</div>		4. PRESENT LOCAL NAME(S) OR DESIGNATION(S)		1. NO. 539
2. COUNTY <div style="border: 1px solid black; padding: 2px;">Franklin</div>		5. OTHER NAME(S)		
3. LOCATION OF NEGATIVES				
6. SPECIFIC LEGAL LOCATION TOWNSHIP <u>44N</u> RANGE <u>1W</u> SECTION <u>15</u> IF CITY OR TOWN, STREET ADDRESS <div style="border: 1px solid black; padding: 2px;">541 W. Second St.</div>		16. THEMATIC CATEGORY		2. COUNTY Franklin 4. PRESENT LOCAL NAME(S) OR DESIGNATION(S)
7. CITY OR TOWN IF RURAL, VICINITY <div style="border: 1px solid black; padding: 2px;">Washington</div>		17. DATE(S) OR PERIOD <div style="border: 1px solid black; padding: 2px;">ca. 1925</div>		
8. DESCRIPTION OF LOCATION <div style="border: 1px solid black; padding: 10px; position: relative;">  <div style="position: absolute; right: 10px; top: 50%; transform: translateY(-50%); transform-origin: right top;">DRIVE TO HILLCREST APARTMENTS</div> </div> <div style="border: 1px solid black; padding: 2px; margin-top: 5px;">W. SECOND</div>		18. STYLE OR DESIGN <div style="border: 1px solid black; padding: 2px;">Dutch Colonial 49</div>		
		19. ARCHITECT OR ENGINEER		
		20. CONTRACTOR OR BUILDER		
		21. ORIGINAL USE, IF APPARENT <div style="border: 1px solid black; padding: 2px;">dwelling R1 SU</div>		
22. PRESENT USE <div style="border: 1px solid black; padding: 2px;">dwelling</div>		23. OWNERSHIP PUBLIC () PRIVATE (X)		
24. OWNER'S NAME AND ADDRESS IF KNOWN <div style="border: 1px solid black; padding: 2px;">James R. Fitzpatrick 541 W. Second St.</div>		25. OPEN TO PUBLIC? YES () NO (X)		
26. LOCAL CONTACT PERSON OR ORGANIZATION		27. OTHER SURVEYS IN WHICH INCLUDED		
9. COORDINATES UTM LAT LONG		28. NO. OF STORIES <u>1 1/2</u>		
10. SITE () STRUCTURE () BUILDING (X) OBJECT ()		29. BASEMENT? YES (X) NO ()		
11. ON NATIONAL REGISTER? YES () NO (X)		30. FOUNDATION MATERIAL <div style="border: 1px solid black; padding: 2px;">stone</div>		
12. IS IT ELIGIBLE? YES (X) NO ()		31. WALL CONSTRUCTION <div style="border: 1px solid black; padding: 2px;">wood frame</div>		
13. PART OF ESTAB. HIST. DISTRICT? YES () NO (X)		32. ROOF TYPE AND MATERIAL <div style="border: 1px solid black; padding: 2px;">gambrel, asphalt</div>		
14. DISTRICT POTENTIAL? YES (X) NO ()		33. NO. OF BAYS FRONT <u>2</u> SIDE <u>3</u>		
15. NAME OF ESTABLISHED DISTRICT		34. WALL TREATMENT <div style="border: 1px solid black; padding: 2px;">asbestos</div>		
42. FURTHER DESCRIPTION OF IMPORTANT FEATURES <div style="border: 1px solid black; padding: 10px; min-height: 100px;">See continuation sheet.</div>		35. PLAN SHAPE <u>rect.</u>		
43. HISTORY AND SIGNIFICANCE <div style="border: 1px solid black; padding: 10px; min-height: 100px;">See continuation sheet.</div>		36. CHANGES (EXPLAIN IN NO. 42) ADDITION () ALTERED (X) MOVED ()		
44. DESCRIPTION OF ENVIRONMENT AND OUTBUILDINGS <div style="border: 1px solid black; padding: 10px; min-height: 100px;">House is located in an urban neighborhood. At the rear is a two bay, gambrel roof, frame garage.</div>		37. CONDITION INTERIOR _____ EXTERIOR <u>good</u>		
45. SOURCES OF INFORMATION <div style="border: 1px solid black; padding: 2px;">Owner</div>		38. PRESERVATION UNDERWAY? YES () NO (X)		6. TOWNSHIP 44N
RETURN THIS FORM WHEN COMPLETED TO: OFFICE OF HISTORIC PRESERVATION P.O. BOX 176 JEFFERSON CITY, MISSOURI 65102 PH. 314-751-5365		39. ENDANGERED? YES () NO (X) BY WHAT?		
IF ADDITIONAL SPACE IS NEEDED, ATTACH SEPARATE SHEET(S) TO THIS FORM		40. VISIBLE FROM PUBLIC ROAD? YES (X) NO ()		
		41. DISTANCE FROM AND FRONTAGE ON ROAD		SECTION 15
		46. PREPARED BY <div style="border: 1px solid black; padding: 2px;">Betz/Thomason</div>		
		47. ORGANIZATION <div style="border: 1px solid black; padding: 2px;">Thomason & Assoc.</div>		
		48. DATE 6/15/91		
		49. REVISION DATE(S)		

Site No. _____

Indicate the chief topographical features, such as streams and elevations. Also indicate houses and roads. Indicate the site location by enclosing the site area with dotted line. Note scale of map and portion of section included in sketch map. Include drawings, photographs, etc. on additional pages.

Indicate part of
section included in
sketch map.

A 4x4 grid map with cardinal directions N, S, E, W and a scale bar.

Notes:

THIS IS PROBABLY THE ONE MOST IMPORTANT PART OF THIS DATA FORM!

Please Attach a copy of a topographic map with the site marked on it.

Site Number: 539 (continued)

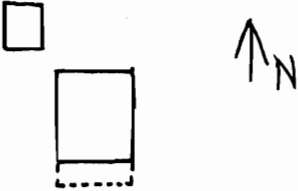
42. The dwelling is a ca. 1925, 1 1/2-story wood frame Dutch Colonial plan with a stone foundation, asbestos shingles, and a gambrel roof of asphalt shingles. The front has 2 bays and the side has 3 bays. On the main facade is an incised porch with square wood columns covered with asbestos shingles. The main entrance is a multi-light glass and wood door with multi-light sidelights. The windows are 1/1 wood sash. A shed roof dormer with 2 tri-part windows is on the south facade. There is an interior wall brick chimney. On the east facade is a 1-story sun room. On the west facade is a wood staircase leading to a second story landing and entrance with a multi-light glass and wood door.
43. This dwelling is part of the residential development surrounding the Roberts, Johnson and Rand Shoe Factory, established 1907. This lot is not shown on the 1893/1908/1916/1926 Sanborn maps. The house is a good example of the Dutch Colonial style.



MISSOURI OFFICE OF HISTORIC PRESERVATION

ARCHITECTURAL/HISTORIC INVENTORY SURVEY FORM

FR-DS-003-012

1. NO. 538		4. PRESENT LOCAL NAME(S) OR DESIGNATION(S)		1. NO. 538
2. COUNTY Franklin		5. OTHER NAME(S)		
3. LOCATION OF NEGATIVES				
6. SPECIFIC LEGAL LOCATION TOWNSHIP 44N RANGE 1W SECTION 15 IF CITY OR TOWN, STREET ADDRESS 547 W. Second St.		16. THEMATIC CATEGORY		2. COUNTY Franklin
7. CITY OR TOWN IF RURAL, VICINITY Washington		17. DATE(S) OR PERIOD ca. 1925		
8. DESCRIPTION OF LOCATION  W. SECOND		18. STYLE OR DESIGN 18 open gable 22		
9. COORDINATES UTM LAT LONG		19. ARCHITECT OR ENGINEER		4. PRESENT LOCAL NAME(S) OR DESIGNATION(S)
		20. CONTRACTOR OR BUILDER 30		
		21. ORIGINAL USE, IF APPARENT dwelling Fu		
10. SITE () STRUCTURE () BUILDING (X) OBJECT ()		22. PRESENT USE dwelling		5. OTHER NAME(S)
11. ON NATIONAL REGISTER? YES () NO (X)		23. OWNERSHIP PUBLIC () PRIVATE (X)		
12. IS IT ELIGIBLE? YES (X) NO ()		24. OWNER'S NAME AND ADDRESS IF KNOWN		
13. PART OF ESTAB. HIST. DISTRICT? YES () NO (X)		25. OPEN TO PUBLIC? YES () NO (X)		6. TOWNSHIP 44N
14. DISTRICT POTENTIAL? YES (X) NO ()		26. LOCAL CONTACT PERSON OR ORGANIZATION		
15. NAME OF ESTABLISHED DISTRICT		27. OTHER SURVEYS IN WHICH INCLUDED		
42. FURTHER DESCRIPTION OF IMPORTANT FEATURES See continuation sheet.		PHOTO MUST BE PROVIDED		RANGE 1W
43. HISTORY AND SIGNIFICANCE See continuation sheet.				
44. DESCRIPTION OF ENVIRONMENT AND OUTBUILDINGS House is located in an urban neighborhood. At the rear is a two bay, gable roof, frame garage.		46. PREPARED BY Betz/Thomason		SECTION 15
45. SOURCES OF INFORMATION		47. ORGANIZATION Thomason & Assoc.		
RETURN THIS FORM WHEN COMPLETED TO: OFFICE OF HISTORIC PRESERVATION P.O. BOX 176 JEFFERSON CITY, MISSOURI 65102 PH. 314-751-5365		48. DATE 6/15/91		

IF ADDITIONAL SPACE IS NEEDED, ATTACH SEPARATE SHEET(S) TO THIS FORM

Site No. _____

Indicate the chief topographical features, such as streams and elevations. Also indicate houses and roads. Indicate the site location by enclosing the site area with dotted line. Note scale of map and portion of section included in sketch map. Include drawings, photographs, etc. on additional pages.

Indicate part of
section included in
sketch map.

A 4x4 grid map of the Pacific Ocean region, labeled with N, S, E, and W. The grid is divided into 16 squares. The letters N, S, E, and W are placed outside the grid at the top, bottom, right, and left edges respectively. A small vertical scale bar is located on the left side of the grid.

Notes:

THIS IS PROBABLY THE ONE MOST IMPORTANT PART OF THIS DATA FORM!

Please Attach a copy of a topographic map with the site marked on it.

Site Number: 538 (continued)

42. The dwelling is a ca. 1925, 1 1/2-story wood frame Open Gable plan with a concrete foundation, asbestos shingles, and a gable roof of asphalt shingles. The front has 3 bays and the side has 4 bays. On the main facade is a 3/4 porch with a hipped roof of asphalt shingles, wrought iron columns on brick piers, and a solid wood railing. The main entrance is a panel wood door. The windows are 1/1 wood sash. Gable roof dormers with 2 windows are on the east and west facades. A 2-story addition is on the north facade.
43. This dwelling is part of the residential development surrounding the Roberts, Johnson and Rand Shoe Factory, established 1907. This lot is not shown on the 1893/1908/1916/1926 Sanborn maps.

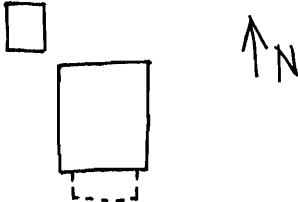
.



MISSOURI OFFICE OF HISTORIC PRESERVATION

ARCHITECTURAL/HISTORIC INVENTORY SURVEY FORM

FR-AS-003-013

1. NO. 537		4. PRESENT LOCAL NAME(S) OR DESIGNATION(S)		1. NO. 537		
2. COUNTY Franklin		5. OTHER NAME(S)			2. COUNTY Franklin	
3. LOCATION OF NEGATIVES						
6. SPECIFIC LEGAL LOCATION TOWNSHIP 44N RANGE 1W SECTION 15 IF CITY OR TOWN, STREET ADDRESS 549 W. Second St.		16. THEMATIC CATEGORY 17. DATE(S) OR PERIOD ca. 1925 18. STYLE OR DESIGN open gable 22 19. ARCHITECT OR ENGINEER 20. CONTRACTOR OR BUILDER 30 21. ORIGINAL USE, IF APPARENT dwelling Fu 22. PRESENT USE dwelling 23. OWNERSHIP PUBLIC () PRIVATE (X) 24. OWNER'S NAME AND ADDRESS IF KNOWN		28. NO. OF STORIES 1 1/2 29. BASEMENT? YES (X) NO () 30. FOUNDATION MATERIAL concrete 31. WALL CONSTRUCTION wood frame 32. ROOF TYPE AND MATERIAL gable, asphalt 33. NO. OF BAYS FRONT 3 SIDE 3 34. WALL TREATMENT aluminum siding SS 35. PLAN SHAPE rect.		3. PRESENT LOCAL NAME(S) OR DESIGNATION(S) DR
7. CITY OR TOWN IF RURAL, VICINITY Washington 8. DESCRIPTION OF LOCATION  W. SECOND		36. CHANGES (EXPLAIN IN NO. 42) ADDITION () ALTERED (X) MOVED () 37. CONDITION INTERIOR EXTERIOR good 38. PRESERVATION UNDERWAY? YES () NO (X) 39. ENDANGERED? BY WHAT? YES () NO (X) 40. VISIBLE FROM PUBLIC ROAD? YES (X) NO () 41. DISTANCE FROM AND FRONTAGE ON ROAD				
9. COORDINATES UTM LAT LONG 10. SITE () STRUCTURE () BUILDING (X) OBJECT () 11. ON NATIONAL REGISTER? YES () NO (X) 12. IS IT ELIGIBLE? YES (X) NO () 13. PART OF ESTAB. HIST. DISTRICT? YES () NO () 14. DISTRICT POTENTIAL? YES (X) NO () 15. NAME OF ESTABLISHED DISTRICT		25. OPEN TO PUBLIC? YES () NO (X) 26. LOCAL CONTACT PERSON OR ORGANIZATION 27. OTHER SURVEYS IN WHICH INCLUDED				
42. FURTHER DESCRIPTION OF IMPORTANT FEATURES See continuation sheet.		PHOTO MUST BE PROVIDED		4. OTHER NAME(S)		
43. HISTORY AND SIGNIFICANCE See continuation sheet.						
44. DESCRIPTION OF ENVIRONMENT AND OUTBUILDINGS House is located in an urban neighborhood. At the rear is a two bay gable roof garage.				5. TOWNSHIP 44N		
45. SOURCES OF INFORMATION		46. PREPARED BY Betz/Thomason		6. RANGE 1W		
RETURN THIS FORM WHEN COMPLETED TO: OFFICE OF HISTORIC PRESERVATION P.O. BOX 176 JEFFERSON CITY, MISSOURI 65102 PH. 314-751-5365 IF ADDITIONAL SPACE IS NEEDED, ATTACH SEPARATE SHEET(S) TO THIS FORM		47. ORGANIZATION Thomason & Assoc.		7. SECTION 15		
		48. DATE 6/15/91 49. REVISION DATE(S)				

Site Number: 537 (continued)

42. The dwelling is a ca. 1925, 1 1/2-story wood frame Open Gable plan with a concrete foundation, aluminum siding, and a gable roof of asphalt shingles. The front has 3 bays and the side has 3 bays. On the main facade is a full porch with a gable roof of asphalt shingles, tapered wood columns on brick piers, and a solid wood railing. The main entrance is a multi-light glass and wood door. The windows are vertical 4/1 wood sash. Gable roof dormers with paired windows are on the east and west facades. There is an interior wall brick chimney.
43. This dwelling is part of the residential development surrounding the Roberts, Johnson and Rand Shoe Factory, established 1907. This lot is not shown on the 1893/1908/1916/1926 Sanborn maps.



MISSOURI OFFICE OF HISTORIC PRESERVATION

ARCHITECTURAL/HISTORIC INVENTORY SURVEY FORM

FR-AS-003-014

1. NO. <div style="border: 1px solid black; padding: 2px;">536</div>		4. PRESENT LOCAL NAME(S) OR DESIGNATION(S)		536
2. COUNTY <div style="border: 1px solid black; padding: 2px;">Franklin</div>		3. OTHER NAME(S)		
3. LOCATION OF NEGATIVES				
6. SPECIFIC LEGAL LOCATION TOWNSHIP <u>44N</u> RANGE <u>1W</u> SECTION <u>15</u> IF CITY OR TOWN, STREET ADDRESS <div style="border: 1px solid black; padding: 2px;">553 W. Second St.</div>		16. THEMATIC CATEGORY		Franklin
7. CITY OR TOWN IF RURAL, VICINITY <div style="border: 1px solid black; padding: 2px;">Washington</div>		17. DATE(S) OR PERIOD <div style="border: 1px solid black; padding: 2px;">ca. 1925</div>		
8. DESCRIPTION OF LOCATION <div style="border: 1px solid black; padding: 10px; height: 100px; position: relative;"> <div style="position: absolute; top: 10px; left: 10px; transform: rotate(-90deg);">STAFFORD</div> <div style="position: absolute; top: 20px; left: 20px; font-size: 2em;">↑ N</div> <div style="position: absolute; top: 30px; left: 250px; width: 50px; height: 50px; border: 1px solid black;"></div> <div style="position: absolute; top: 300px; left: 250px; width: 50px; height: 50px; border: 1px solid black;"></div> <div style="position: absolute; bottom: 10px; left: 150px;">W. SECOND</div> </div>		18. STYLE OR DESIGN <div style="border: 1px solid black; padding: 2px;">bungalow 22</div>		
9. COORDINATES UTM LAT LONG		19. ARCHITECT OR ENGINEER		DR
10. SITE () STRUCTURE () BUILDING (X) OBJECT ()		20. CONTRACTOR OR BUILDER		
11. ON NATIONAL REGISTER? YES () NO (X)		21. ORIGINAL USE, IF APPARENT <div style="border: 1px solid black; padding: 2px;">dwelling 99</div>		
12. IS IT ELIGIBLE? YES (X) NO ()		22. PRESENT USE <div style="border: 1px solid black; padding: 2px;">dwelling R1</div>		4. PRESENT LOCAL NAME(S) OR DESIGNATION(S)
13. PART OF ESTAB. HIST. DISTRICT? YES () NO (X)		23. OWNERSHIP PUBLIC () PRIVATE (X)		
14. DISTRICT POTENTIAL? YES (X) NO ()		24. OWNER'S NAME AND ADDRESS IF KNOWN		
15. NAME OF ESTABLISHED DISTRICT		25. OPEN TO PUBLIC? YES () NO (X)		5. OTHER NAME(S)
42. FURTHER DESCRIPTION OF IMPORTANT FEATURES <div style="border: 1px solid black; padding: 10px; height: 100px;">See continuation sheet.</div>		26. LOCAL CONTACT PERSON OR ORGANIZATION		
43. HISTORY AND SIGNIFICANCE <div style="border: 1px solid black; padding: 10px; height: 100px;">See continuation sheet.</div>		27. OTHER SURVEYS IN WHICH INCLUDED		
44. DESCRIPTION OF ENVIRONMENT AND OUTBUILDINGS <div style="border: 1px solid black; padding: 10px; height: 100px;">House is located in an urban neighborhood. At the rear is a pyramid roofed one bay, frame and masonry garage.</div>		28. NO. OF STORIES <u>1 1/2</u>		6. TOWNSHIP <div style="border: 1px solid black; padding: 2px;">44N</div>
45. SOURCES OF INFORMATION		29. BASEMENT? YES (X) NO ()		
46. PREPARED BY <div style="border: 1px solid black; padding: 2px;">Betz/Thomason</div>		30. FOUNDATION MATERIAL <div style="border: 1px solid black; padding: 2px;">concrete</div>		
47. ORGANIZATION <div style="border: 1px solid black; padding: 2px;">Thomason & Assoc.</div>		31. WALL CONSTRUCTION <div style="border: 1px solid black; padding: 2px;">wood frame</div>		SECTION <div style="border: 1px solid black; padding: 2px;">15</div>
48. DATE <div style="border: 1px solid black; padding: 2px;">6/15/91</div>		32. ROOF TYPE AND MATERIAL <div style="border: 1px solid black; padding: 2px;">gable, asphalt</div>		
49. REVISION DATE(S)		33. NO. OF BAYS FRONT <u>3</u> SIDE <u>3</u>		
RETURN THIS FORM WHEN COMPLETED TO: OFFICE OF HISTORIC PRESERVATION P.O. BOX 176 JEFFERSON CITY, MISSOURI 65102 PH. 314-751-5365		34. WALL TREATMENT <div style="border: 1px solid black; padding: 2px;">wood shingles 25</div>		
IF ADDITIONAL SPACE IS NEEDED, ATTACH SEPARATE SHEET(S) TO THIS FORM		35. PLAN SHAPE <div style="border: 1px solid black; padding: 2px;">rect.</div>		
		36. CHANGES (EXPLAIN IN NO. 42) ADDITION () ALTERED (X) MOVED ()		
		37. CONDITION INTERIOR EXTERIOR <u>good</u>		
		38. PRESERVATION UNDERWAY? YES () NO (X)		
		39. ENDANGERED? BY WHAT? YES () NO (X)		
		40. VISIBLE FROM PUBLIC ROAD? YES (X) NO ()		
		41. DISTANCE FROM AND FRONTAGE ON ROAD		

PHOTO
MUST
BE
PROVIDED

Site No. _____

Indicate the chief topographical features, such as streams and elevations. Also indicate houses and roads. Indicate the site location by enclosing the site area with dotted line. Note scale of map and portion of section included in sketch map. Include drawings, photographs, etc. on additional pages.

Indicate part of
section included in
sketch map.

A 4x4 grid map with cardinal directions N, S, E, W. A vertical scale bar is on the left.

Notes:

THIS IS PROBABLY THE ONE MOST IMPORTANT PART OF THIS DATA FORM!

Please Attach a copy of a topographic map with the site marked on it.

Site Number: 536 (continued)

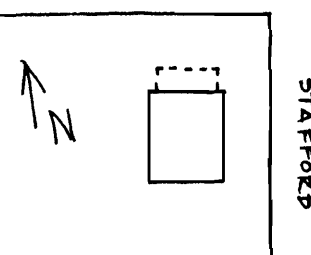
42. The dwelling is a ca. 1925, 1 1/2-story wood frame Bungalow with a concrete foundation, wood shingles siding, and a gable roof of asphalt shingles. The front has 3 bays and the side has 3 bays. On the main facade is a full porch with a shed roof of asphalt shingles, square wood columns and a solid wood railing. The main entrance is a multi-light glass and wood door. The windows are vertical 3/1 wood sash. Awnings are on the west facade. A shed roof dormer with 6 windows is on the south facade. There is a central interior wall brick chimney. A shed roof porch is on the north facade.
43. This dwelling is part of the residential development surrounding the Roberts, Johnson and Rand Shoe Factory, established 1907. This lot is not shown on the 1893/1908/1916/1926 Sanborn maps.



MISSOURI OFFICE OF HISTORIC PRESERVATION

ARCHITECTURAL/HISTORIC INVENTORY SURVEY FORM

FR-AS-003-015

1. NO. 540		4. PRESENT LOCAL NAME(S) OR DESIGNATION(S)		1. NO. 540
2. COUNTY Franklin		5. OTHER NAME(S)		
3. LOCATION OF NEGATIVES				
6. SPECIFIC LEGAL LOCATION TOWNSHIP 44N RANGE 1W SECTION 15 IF CITY OR TOWN, STREET ADDRESS 600 W. Second St.		16. THEMATIC CATEGORY 17. DATE(S) OR PERIOD ca. 1920 18. STYLE OR DESIGN open gable 18 19. ARCHITECT OR ENGINEER 20. CONTRACTOR OR BUILDER 20 21. ORIGINAL USE, IF APPARENT dwelling TQ 22. PRESENT USE dwelling 23. OWNERSHIP PUBLIC () PRIVATE (X) 24. OWNER'S NAME AND ADDRESS IF KNOWN		2. COUNTY Franklin DR
7. CITY OR TOWN IF RURAL, VICINITY Washington		28. NO. OF STORIES 1 1/2 29. BASEMENT? YES (X) NO () 30. FOUNDATION MATERIAL concrete 31. WALL CONSTRUCTION wood frame 32. ROOF TYPE AND MATERIAL gable, asphalt 33. NO. OF BAYS FRONT 3 SIDE 3 34. WALL TREATMENT asbestos 35. PLAN SHAPE rect. 36. CHANGES (EXPLAIN IN NO. 42) ADDITION () ALTERED (X) MOVED () 37. CONDITION INTERIOR EXTERIOR good		
8. DESCRIPTION OF LOCATION W. SECOND 		25. OPEN TO PUBLIC? YES () NO (X) 26. LOCAL CONTACT PERSON OR ORGANIZATION 27. OTHER SURVEYS IN WHICH INCLUDED		
9. COORDINATES UTM LAT LONG		38. PRESERVATION UNDERWAY? YES () NO (X) 39. ENDANGERED? BY WHAT? YES () NO (X) 40. VISIBLE FROM PUBLIC ROAD? YES (X) NO () 41. DISTANCE FROM AND FRONTAGE ON ROAD		4. PRESENT LOCAL NAME(S) OR DESIGNATION(S)
10. SITE () STRUCTURE () BUILDING (X) OBJECT ()		11. ON NATIONAL REGISTER? YES () NO (X) 12. IS IT ELIGIBLE? YES (X) NO () 13. PART OF ESTAB. HIST. DISTRICT? YES () NO (X) 14. DISTRICT POTENTIAL? YES (X) NO ()		
15. NAME OF ESTABLISHED DISTRICT				
42. FURTHER DESCRIPTION OF IMPORTANT FEATURES See continuation sheet.				5. OTHER NAME(S)
43. HISTORY AND SIGNIFICANCE See continuation sheet.				
44. DESCRIPTION OF ENVIRONMENT AND OUTBUILDINGS House is located in an urban neighborhood. There are no outbuildings.				6. TOWNSHIP 44N
45. SOURCES OF INFORMATION 1926 Sanborn Map				
46. PREPARED BY Betz/Thomason 47. ORGANIZATION Thomason & Assoc. 48. DATE 6/15/91 49. REVISION DATE(S)				RANGE 1W SECTION 15
RETURN THIS FORM WHEN COMPLETED TO: OFFICE OF HISTORIC PRESERVATION P.O. BOX 176 JEFFERSON CITY, MISSOURI 65102 PH. 314-751-5365				

IF ADDITIONAL SPACE IS NEEDED, ATTACH SEPARATE SHEET(S) TO THIS FORM

Site Number: 540 (continued)

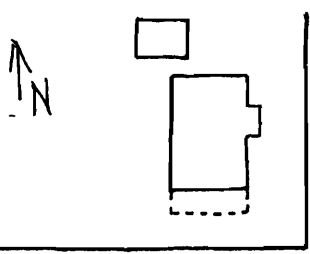
42. The dwelling is a ca. 1920, 1 1/2-story wood frame Open Gable plan with a concrete foundation, asbestos shingles, and a gable roof of asphalt shingles. The front has 3 bays and the side has 3 bays. On the main facade is a 3/4 porch with a hipped roof of asphalt shingles, square wood columns with recessed panels and an open wood railing. The main entrance is a multi-light glass and wood door. The windows are 1/1 wood sash. Shed roof dormers with 2 windows are on the east and west facades. There is an interior wall brick chimney on the east facade.
43. This dwelling is part of the residential development surrounding the Roberts, Johnson and Rand Shoe Factory, established 1907. A 1 1/2-story wood frame dwelling with a 1-story wood frame garage is shown on this lot on the 1926 Sanborn maps. This lot is not shown on the earlier Sanborn maps.



MISSOURI OFFICE OF HISTORIC PRESERVATION

ARCHITECTURAL/HISTORIC INVENTORY SURVEY FORM

FR-AS-003-0110

1. NO. 534		4. PRESENT LOCAL NAME(S) OR DESIGNATION(S)		534	
2. COUNTY Franklin		5. OTHER NAME(S)			
3. LOCATION OF NEGATIVES					
6. SPECIFIC LEGAL LOCATION TOWNSHIP <u>44N</u> RANGE <u>1W</u> SECTION <u>15</u> IF CITY OR TOWN, STREET ADDRESS 601 W. Second St.		16. THEMATIC CATEGORY 17. DATE(S) OR PERIOD ca. 1915		2. COUNTY Franklin DR	
7. CITY OR TOWN IF RURAL, VICINITY Washington		18. STYLE OR DESIGN open gable 18			
8. DESCRIPTION OF LOCATION  W. SECOND		19. ARCHITECT OR ENGINEER			
		20. CONTRACTOR OR BUILDER 30			
		21. ORIGINAL USE, IF APPARENT dwelling Fu			
		22. PRESENT USE dwelling			
9. COORDINATES UTM LAT LONG		23. OWNERSHIP PUBLIC() PRIVATE(X)			28. NO. OF STORIES 1 1/2
10. SITE() STRUCTURE() BUILDING(X) OBJECT()		24. OWNER'S NAME AND ADDRESS IF KNOWN			29. BASEMENT? YES() NO()
11. ON NATIONAL REGISTER? YES() NO(X)		25. OPEN TO PUBLIC? YES() NO(X)			30. FOUNDATION MATERIAL concrete
12. IS IT ELIGIBLE? YES(X) NO()		26. LOCAL CONTACT PERSON OR ORGANIZATION			31. WALL CONSTRUCTION wood frame
13. PART OF ESTAB. HIST. DISTRICT? YES() NO(X)		27. OTHER SURVEYS IN WHICH INCLUDED		32. ROOF TYPE AND MATERIAL gable. asphalt	
14. DISTRICT POTENTIAL? YES(X) NO()				33. NO. OF BAYS FRONT 3 SIDE 3	
15. NAME OF ESTABLISHED DISTRICT				34. WALL TREATMENT asbestos	
				35. PLAN SHAPE rect.	
				36. CHANGES (EXPLAIN IN NO. 42) ADDITION(X) ALTERED(X) MOVED()	
				37. CONDITION INTERIOR EXTERIOR good	
				38. PRESERVATION UNDERWAY? YES() NO(X)	
				39. ENDANGERED? BY WHAT? YES() NO(X)	
				40. VISIBLE FROM PUBLIC ROAD? YES(X) NO()	
				41. DISTANCE FROM AND FRONTAGE ON ROAD	
42. FURTHER DESCRIPTION OF IMPORTANT FEATURES See continuation sheet.				5. OTHER NAME(S)	
43. HISTORY AND SIGNIFICANCE See continuation sheet.					
44. DESCRIPTION OF ENVIRONMENT AND OUTBUILDINGS House is located on a double lot in an urban neighborhood. At the rear is a shed roof one bay garage with asphalt siding.				6. TOWNSHIP 44N	
45. SOURCES OF INFORMATION 1926 Sanborn Map, 1915 Water Works Improvements Map					
46. PREPARED BY Betz/Thomason				RANGE 1W	
47. ORGANIZATION Thomason & Assoc.					
48. DATE 6/15/91				SECTION 15	
49. REVISION DATE(S)					

RETURN THIS FORM WHEN COMPLETED TO: OFFICE OF HISTORIC PRESERVATION
P.O. BOX 176
JEFFERSON CITY, MISSOURI 65102
PH. 314-751-5365

IF ADDITIONAL SPACE IS NEEDED, ATTACH SEPARATE SHEET(S) TO THIS FORM

Site No. _____

Section _____ Township _____ Range _____

Indicate part of
section included in
sketch map.

A 4x4 grid map with cardinal directions N, S, E, W and a scale bar.

Notes:

THIS IS PROBABLY THE ONE MOST IMPORTANT PART OF THIS DATA FORM!

Please Attach a copy of a topographic map with the site marked on it.

Site Number: 534 (continued)

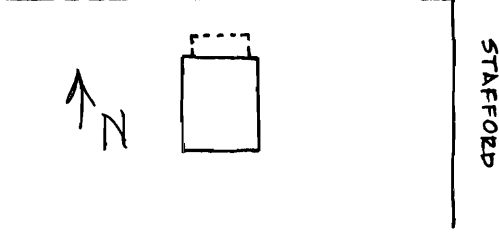
42. The dwelling is a ca. 1915, 1 1/2-story wood frame Open Gable with a concrete foundation, asbestos shingles, and a gable roof of asphalt shingles. The front has 3 bays and the side has 3 bays. An extended bay is on the east facade. On the main facade is a 3/4 porch with a gable roof of asphalt shingles, tapered wood columns on brick piers, and a solid wood railing. The main entrance is a multi-light glass and wood door. The windows are vertical 4/1 wood sash and 1/1 replacements on the upper story of the main facade. Gable roof dormers with 2 windows are on the east and west facades. There is a central interior wall brick chimney. A 1-story addition with brick foundation is on the north facade.
43. This dwelling is part of the residential development surrounding the Roberts, Johnson and Rand Shoe Factory, established 1907. A 1 1/2-story wood frame dwelling with a 1-story wood frame garage is shown on this lot on the 1926 Sanborn map. This lot is not shown on the earlier Sanborn maps. This lot was probably part of the land bought and sold between November 1906 and March 1907 to raise the \$35,000 incentive for the shoe factory development. It had previously been part of the Elijah McLean homestead. A building is shown at this location on the 1915 Water Works Improvements Map.



MISSOURI OFFICE OF HISTORIC PRESERVATION

ARCHITECTURAL/HISTORIC INVENTORY SURVEY FORM

FR-AS-003-017

1. NO. 541		4. PRESENT LOCAL NAME(S) OR DESIGNATION(S)		1. NO. 541		
2. COUNTY Franklin		5. OTHER NAME(S)			2. COUNTY Franklin	
3. LOCATION OF NEGATIVES						
6. SPECIFIC LEGAL LOCATION TOWNSHIP <u>44N</u> RANGE <u>1W</u> SECTION <u>15</u> IF CITY OR TOWN, STREET ADDRESS 602 W. Second St.		16. THEMATIC CATEGORY 17. DATE(S) OR PERIOD ca. 1920 18. STYLE OR DESIGN pyramid square 11 19. ARCHITECT OR ENGINEER 20. CONTRACTOR OR BUILDER 21. ORIGINAL USE, IF APPARENT dwelling 20 22. PRESENT USE dwelling TQ 23. OWNERSHIP PUBLIC() PRIVATE(x) 24. OWNER'S NAME AND ADDRESS IF KNOWN		28. NO. OF STORIES 1 1/2 29. BASEMENT? YES(x) NO() 30. FOUNDATION MATERIAL concrete 31. WALL CONSTRUCTION wood frame 32. ROOF TYPE AND MATERIAL hipped, asphalt 33. NO. OF BAYS FRONT 3 SIDE 3 34. WALL TREATMENT asbestos 35. PLAN SHAPE rect.		3. PRESENT LOCAL NAME(S) OR DESIGNATION(S) DR
7. CITY OR TOWN IF RURAL, VICINITY Washington 8. DESCRIPTION OF LOCATION W. SECOND 		36. CHANGES (EXPLAIN IN NO. 42) ADDITION() ALTERED(x) MOVED() 37. CONDITION INTERIOR EXTERIOR good 38. PRESERVATION UNDERWAY? YES() NO(x) 39. ENDANGERED? BY WHAT? YES() NO(x) 40. VISIBLE FROM PUBLIC ROAD? YES(x) NO() 41. DISTANCE FROM AND FRONTAGE ON ROAD				
9. COORDINATES UTM LAT LONG 10. SITE() STRUCTURE() BUILDING(x) OBJECT() 11. ON NATIONAL REGISTER? YES() NO(x) 12. IS IT ELIGIBLE? YES(x) NO() 13. PART OF ESTAB. HIST. DISTRICT? YES() NO(x) 14. DISTRICT POTENTIAL? YES(x) NO() 15. NAME OF ESTABLISHED DISTRICT		25. OPEN TO PUBLIC? YES() NO(x) 26. LOCAL CONTACT PERSON OR ORGANIZATION 27. OTHER SURVEYS IN WHICH INCLUDED				
42. FURTHER DESCRIPTION OF IMPORTANT FEATURES See continuation sheet.				PHOTO MUST BE PROVIDED		5. OTHER NAME(S)
43. HISTORY AND SIGNIFICANCE See continuation sheet.						
44. DESCRIPTION OF ENVIRONMENT AND OUTBUILDINGS House is located in an urban neighborhood. There are no outbuildings.				6. TOWNSHIP 44N		
45. SOURCES OF INFORMATION 1926 Sanborn Map				7. RANGE 1W		
RETURN THIS FORM WHEN COMPLETED TO: OFFICE OF HISTORIC PRESERVATION P.O. BOX 176 JEFFERSON CITY, MISSOURI 65102 PH. 314-751-5365				8. SECTION 15		
IF ADDITIONAL SPACE IS NEEDED, ATTACH SEPARATE SHEET(S) TO THIS FORM				46. PREPARED BY Betz/Thomason 47. ORGANIZATION Thomason & Assoc. 48. DATE 6/15/91 49. REVISION DATE(S)		

Site No. _____

Indicate the chief topographical features, such as streams and elevations. Also indicate houses and roads. Indicate the site location by enclosing the site area with dotted line. Note scale of map and portion of section included in sketch map. Include drawings, photographs, etc. on additional pages.

Indicate part of
section included in
sketch map.

A 4x4 grid map. The grid is composed of 16 squares. The cardinal directions are labeled: 'N' at the top center, 'S' at the bottom center, 'E' on the right side, and 'W' on the left side. A scale bar is located on the left side, consisting of a vertical line with four horizontal tick marks, indicating a scale of 1 unit per square.

Notes:

THIS IS PROBABLY THE ONE MOST IMPORTANT PART OF THIS DATA FORM

Please Attach a copy of a topographic map with the site marked on it.

Site Number: 541 (continued)

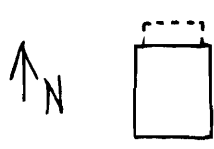
42. The dwelling is a ca. 1920, 1 1/2-story wood frame Pyramid Square with a concrete foundation, asbestos shingles, and a hipped roof of asphalt shingles . The front has 3 bays and the side has 3 bays. On the main facade is a 3/4 porch with a shed roof of asphalt shingles, square wood columns with recessed panels, and an open wood railing with square wood balusters. The main entrance is a multi-light glass and wood door. The windows are 1/1 wood sash. Hipped roof dormers are on the north, east, and west facades. There is an interior wall brick chimney on the east facade.
43. This dwelling is part of the residential development surrounding the Roberts, Johnson and Rand Shoe Factory, established 1907. A 1 1/2-story wood frame dwelling with a 1-story wood frame garage is shown on this lot on the 1926 Sanborn maps. This lot is not shown on the earlier Sanborn maps.



MISSOURI OFFICE OF HISTORIC PRESERVATION

ARCHITECTURAL/HISTORIC INVENTORY SURVEY FORM

FR-AS-003-018

1. NO. 542		4. PRESENT LOCAL NAME(S) OR DESIGNATION(S)		1. NO. 542
2. COUNTY Franklin		5. OTHER NAME(S)		
3. LOCATION OF NEGATIVES				2. COUNTY Franklin
6. SPECIFIC LEGAL LOCATION TOWNSHIP 44N RANGE 1W SECTION 15 IF CITY OR TOWN, STREET ADDRESS 604 W. Second St.		16. THEMATIC CATEGORY		
7. CITY OR TOWN IF RURAL, VICINITY Washington		17. DATE(S) OR PERIOD ca. 1930		4. PRESENT LOCAL NAME(S) OR DESIGNATION(S)
8. DESCRIPTION OF LOCATION W. SECOND		18. STYLE OR DESIGN bungalow 22		
		19. ARCHITECT OR ENGINEER		
		20. CONTRACTOR OR BUILDER 64 30 30		
		21. ORIGINAL USE, IF APPARENT dwelling R1		
		22. PRESENT USE dwelling		
9. COORDINATES UTM LAT LONG		23. OWNERSHIP PUBLIC() PRIVATE(X)		5. OTHER NAME(S)
10. SITE() STRUCTURE() BUILDING(X) OBJECT()		24. OWNER'S NAME AND ADDRESS IF KNOWN		
11. ON NATIONAL REGISTER? YES() NO(X)		25. OPEN TO PUBLIC? YES() NO(X)		6. TOWNSHIP 44N
12. IS IT ELIGIBLE? YES(X) NO()		26. LOCAL CONTACT PERSON OR ORGANIZATION		
13. PART OF ESTAB. HIST. DISTRICT? YES() NO(X)		27. OTHER SURVEYS IN WHICH INCLUDED		RANGE 1W
14. DISTRICT POTENTIAL? YES(X) NO()				
15. NAME OF ESTABLISHED DISTRICT				SECTION 15
42. FURTHER DESCRIPTION OF IMPORTANT FEATURES See continuation sheet.		<div style="border: 1px solid black; width: 100px; height: 100px; margin: 0 auto; position: relative;"> <div style="position: absolute; top: 0; right: 0; left: 0; bottom: 0; border: 1px solid black; transform: rotate(45deg);"></div> <div style="position: absolute; top: 0; right: 0; left: 0; bottom: 0; border: 1px solid black; transform: rotate(-45deg);"></div> <p style="text-align: center; margin: 10px;">PHOTO MUST BE PROVIDED</p> </div>		
43. HISTORY AND SIGNIFICANCE See continuation sheet.				
44. DESCRIPTION OF ENVIRONMENT AND OUTBUILDINGS House is located in an urban neighborhood. There are no outbuildings.				
45. SOURCES OF INFORMATION 1926 Sanborn Map		46. PREPARED BY Betz/Thomason		
RETURN THIS FORM WHEN COMPLETED TO: OFFICE OF HISTORIC PRESERVATION P.O. BOX 176 JEFFERSON CITY, MISSOURI 65102 PH. 314-751-5365		47. ORGANIZATION Thomason & Assoc.		
IF ADDITIONAL SPACE IS NEEDED, ATTACH SEPARATE SHEET(S) TO THIS FORM		48. DATE 6/15/91		
		49. REVISION DATE(S)		

Site Number: 542 (continued)


42. The dwelling is a ca. 1930, 1 1/2-story wood frame Bungalow with a concrete foundation, brick veneer, and a gable roof of asphalt shingles. The front has 3 bays and the side has 3 bays. On the main facade is a full porch with a shed roof of asphalt shingles, tapered wood columns on brick piers and added screen panels and screen door. The main entrance is an original multi-light glass and wood door. The windows are 1/1 wood sash set within segmental arches of two course header brick. The gable fields of the upper story have added asbestos shingles and aluminum siding. A gable roof dormer with 3 windows and exposed eave rafters is on the north facade. There is an interior wall brick chimney on the south facade.
43. This dwelling is part of the residential development surrounding the Roberts, Johnson and Rand Shoe Factory, established 1907. Nothing is shown on this lot on the 1926 Sanborn maps. This lot is not shown on the earlier Sanborn maps.



MISSOURI OFFICE OF HISTORIC PRESERVATION

ARCHITECTURAL/HISTORIC INVENTORY SURVEY FORM

FR-AS-003-017

1. NO. 533		4. PRESENT LOCAL NAME(S) OR DESIGNATION(S)		1. NO. 533
2. COUNTY Franklin		5. OTHER NAME(S)		
3. LOCATION OF NEGATIVES				2. COUNTY Franklin
6. SPECIFIC LEGAL LOCATION TOWNSHIP 44N RANGE 1W SECTION 15 IF CITY OR TOWN, STREET ADDRESS 605 W. Second St.		16. THEMATIC CATEGORY		
7. CITY OR TOWN IF RURAL, VICINITY Washington		17. DATE(S) OR PERIOD ca. 1915		4. PRESENT LOCAL NAME(S) OR DESIGNATION(S)
8. DESCRIPTION OF LOCATION		18. STYLE OR DESIGN pyramid square \1		
		19. ARCHITECT OR ENGINEER		
		20. CONTRACTOR OR BUILDER 20		
		21. ORIGINAL USE, IF APPARENT dwelling 01t		
		22. PRESENT USE dwelling		
		23. OWNERSHIP PUBLIC () PRIVATE (x)		
		24. OWNER'S NAME AND ADDRESS IF KNOWN		
9. COORDINATES UTM LAT LONG		25. OPEN TO PUBLIC? YES () NO (x)		5. OTHER NAME(S)
10. SITE () STRUCTURE () BUILDING (x) OBJECT ()		26. LOCAL CONTACT PERSON OR ORGANIZATION		
11. ON NATIONAL REGISTER? YES () NO (x)		27. OTHER SURVEYS IN WHICH INCLUDED		6. TOWNSHIP 44N
12. IS IT ELIGIBLE? YES (x) NO ()				
13. PART OF ESTAB. HIST. DISTRICT? YES () NO (x)				RANGE 1W
14. DISTRICT POTENTIAL? YES (x) NO ()				
15. NAME OF ESTABLISHED DISTRICT				SECTION 15
42. FURTHER DESCRIPTION OF IMPORTANT FEATURES See continuation sheet.		<div style="border: 1px solid black; padding: 20px; width: 100%;"> PHOTO MUST BE PROVIDED </div>		
43. HISTORY AND SIGNIFICANCE See continuation sheet.				
44. DESCRIPTION OF ENVIRONMENT AND OUTBUILDINGS House is located in an urban neighborhood. There are no outbuildings.				
45. SOURCES OF INFORMATION 1926 Sanborn Map		46. PREPARED BY Betz/Thomason		
		47. ORGANIZATION Thomason & Assoc.		
RETURN THIS FORM WHEN COMPLETED TO: OFFICE OF HISTORIC PRESERVATION P.O. BOX 176 JEFFERSON CITY, MISSOURI 65102 PH. 314-751-5365		48. DATE 6/15/91		
IF ADDITIONAL SPACE IS NEEDED, ATTACH SEPARATE SHEET(S) TO THIS FORM		49. REVISION DATE(S)		

Site No. _____

Indicate the chief topographical features, such as streams and elevations. Also indicate houses and roads. Indicate the site location by enclosing the site area with dotted line. Note scale of map and portion of section included in sketch map. Include drawings, photographs, etc. on additional pages.

Indicate part of
section included in
sketch map.

A 4x4 grid map. The grid is composed of 16 squares. The cardinal directions are labeled: 'N' at the top center, 'S' at the bottom center, 'E' on the right side, and 'W' on the left side. A scale bar is located on the left side, outside the grid, consisting of a vertical line with three horizontal tick marks.

Notes:

THIS IS PROBABLY THE ONE MOST IMPORTANT PART OF THIS DATA FORM!

Please Attach a copy of a topographic map with the site marked on it.

Site Number: 533 (continued)

42. The dwelling is a ca. 1915, 1 1/2-story wood frame Pyramid Square plan with a stone foundation, asbestos shingles, and a hipped roof of asphalt shingles. The front has 3 bays and the side has 4 bays. An extended bay window with support brackets is on the east facade. On the main facade is a 3/4 porch with a shed roof of asphalt shingles, wood Tuscan columns and an open railing with turned wood balusters. The main entrance is a single light glass and wood door. The windows are 1/1 wood sash. Hipped roof dormers with wood shingle exteriors on the south, east, and west facades. There is an interior wall brick chimney.
43. This dwelling is part of the residential development surrounding the Roberts, Johnson and Rand Shoe Factory, established 1907. A 1 1/2-story wood frame dwelling with a 1-story wood frame garage is shown on this lot on the 1926 Sanborn map. This lot is not shown on the earlier Sanborn maps. This lot was probably part of the land bought and sold between November 1906 and March 1907 to raise the \$35,000 incentive for the shoe factory development. It had previously been part of the Elijah McLean homestead.

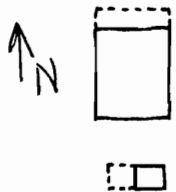




MISSOURI OFFICE OF HISTORIC PRESERVATION

ARCHITECTURAL/HISTORIC INVENTORY SURVEY FORM

FR-25-003-020

1. NO. 543		4. PRESENT LOCAL NAME(S) OR DESIGNATION(S)		1. NO. 543		
2. COUNTY Franklin		5. OTHER NAME(S)			2. COUNTY Franklin	
3. LOCATION OF NEGATIVES						
6. SPECIFIC LEGAL LOCATION TOWNSHIP <u>44N</u> RANGE <u>1W</u> SECTION <u>15</u> IF CITY OR TOWN, STREET ADDRESS 606 W. Second St.		16. THEMATIC CATEGORY 17. DATE(S) OR PERIOD ca. 1925 18. STYLE OR DESIGN bungalow <u>2a</u> 19. ARCHITECT OR ENGINEER 20. CONTRACTOR OR BUILDER 21. ORIGINAL USE, IF APPARENT dwelling <u>R1</u> 22. PRESENT USE dwelling 23. OWNERSHIP PUBLIC () PRIVATE (x) 24. OWNER'S NAME AND ADDRESS IF KNOWN Mrs. Finke		28. NO. OF STORIES <u>1 1/2</u> 29. BASEMENT? YES (x) NO () 30. FOUNDATION MATERIAL stone 31. WALL CONSTRUCTION wood frame 32. ROOF TYPE AND MATERIAL gable, asphalt 33. NO. OF BAYS FRONT <u>2</u> SIDE <u>3</u> 34. WALL TREATMENT brick veneer, vinyl 35. PLAN SHAPE rect. 36. CHANGES (EXPLAIN IN NO. 42) ADDITION () ALTERED (x) MOVED () 37. CONDITION INTERIOR _____ EXTERIOR <u>good</u> 38. PRESERVATION UNDERWAY? YES () NO (x) 39. ENDANGERED? BY WHAT? YES () NO (x) 40. VISIBLE FROM PUBLIC ROAD? YES (x) NO () 41. DISTANCE FROM AND FRONTAGE ON ROAD		4. PRESENT LOCAL NAME(S) OR DESIGNATION(S)
7. CITY OR TOWN IF RURAL, VICINITY Washington 8. DESCRIPTION OF LOCATION W. SECOND 		25. OPEN TO PUBLIC? YES () NO (x) 26. LOCAL CONTACT PERSON OR ORGANIZATION 27. OTHER SURVEYS IN WHICH INCLUDED		5. OTHER NAME(S)		
9. COORDINATES UTM LAT _____ LONG _____ 10. SITE () STRUCTURE () BUILDING (x) OBJECT () 11. ON NATIONAL REGISTER? YES () NO (x) 12. IS IT ELIGIBLE? YES (x) NO () 13. PART OF ESTAB. HIST. DISTRICT? YES () NO (x) 14. DISTRICT POTENTIAL? YES (x) NO () 15. NAME OF ESTABLISHED DISTRICT		42. FURTHER DESCRIPTION OF IMPORTANT FEATURES See continuation sheet.				
43. HISTORY AND SIGNIFICANCE See continuation sheet.		PHOTO MUST BE PROVIDED				
44. DESCRIPTION OF ENVIRONMENT AND OUTBUILDINGS House is located in an urban neighborhood. At the rear is a gable roof, frame outbuilding with asbestos siding.				6. TOWNSHIP 44N		
45. SOURCES OF INFORMATION 1926 Sanborn Map						
46. PREPARED BY Betz/Thomason 47. ORGANIZATION Thomason & Assoc. 48. DATE 6/15/91 49. REVISION DATE(S)				RANGE 1W		
RETURN THIS FORM WHEN COMPLETED TO: OFFICE OF HISTORIC PRESERVATION P.O. BOX 176 JEFFERSON CITY, MISSOURI 65102 PH. 314-751-5365						
IF ADDITIONAL SPACE IS NEEDED, ATTACH SEPARATE SHEET(S) TO THIS FORM				SECTION 15		

Site Number: 543 (continued)

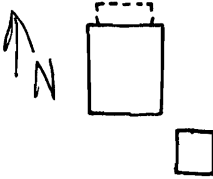
42. The dwelling is a ca. 1925, 1 1/2-story wood frame Bungalow with a stone foundation, brick veneer, and a gable roof of asphalt shingles. The front has 2 bays and the side has 3 bays. On the main facade is a full porch with a shed roof of asphalt shingles, square brick columns, and a solid wood railing. The main entrance is a multi-light glass and wood door. The windows are 1/1 wood sash with header course brick lintels and sills. A shed roof dormer with 2 windows and brick veneer and vinyl siding is on the north facade. There are 2 exterior wall brick chimneys on the east and west facade.
43. This dwelling is part of the residential development surrounding the Roberts, Johnson and Rand Shoe Factory, established 1907. A 1 1/2-story wood frame dwelling with a 1-story wood frame garage is shown on this lot on the 1926 Sanborn map. This lot is not shown on the earlier Sanborn maps. The current owner is the Finke family. Mel Frank may have been the original owner.



MISSOURI OFFICE OF HISTORIC PRESERVATION

ARCHITECTURAL/HISTORIC INVENTORY SURVEY FORM

FA-05-003-021

1. NO. <u>544</u>		4. PRESENT LOCAL NAME(S) OR DESIGNATION(S)		1. NO. 544	
2. COUNTY <u>Franklin</u>		5. OTHER NAME(S)			2. COUNTY Franklin
3. LOCATION OF NEGATIVES					
6. SPECIFIC LEGAL LOCATION TOWNSHIP <u>44N</u> RANGE <u>1W</u> SECTION <u>15</u> IF CITY OR TOWN, STREET ADDRESS <u>608 W. Second St.</u>		16. THEMATIC CATEGORY		3. PRESENT LOCAL NAME(S) OR DESIGNATION(S) DR	
7. CITY OR TOWN IF RURAL, VICINITY <u>Washington</u>		17. DATE(S) OR PERIOD <u>ca. 1915</u>			
8. DESCRIPTION OF LOCATION <u>W. SECOND</u> 		18. STYLE OR DESIGN <u>pyramid square</u> <u>11</u>			
		19. ARCHITECT OR ENGINEER			
		20. CONTRACTOR OR BUILDER			
		21. ORIGINAL USE, IF APPARENT <u>dwelling</u> <u>TQ</u>			
22. PRESENT USE <u>dwelling</u>		28. NO. OF STORIES <u>1 1/2</u>			
23. OWNERSHIP PUBLIC () PRIVATE (X)		29. BASEMENT? YES (X) NO ()			
24. OWNER'S NAME AND ADDRESS IF KNOWN		30. FOUNDATION MATERIAL <u>concrete</u>			
25. OPEN TO PUBLIC? YES () NO (X)		31. WALL CONSTRUCTION <u>wood frame</u>			
26. LOCAL CONTACT PERSON OR ORGANIZATION		32. ROOF TYPE AND MATERIAL <u>hipped, asphalt</u>			
27. OTHER SURVEYS IN WHICH INCLUDED		33. NO. OF BAYS FRONT <u>3</u> SIDE <u>3</u>			
28. DISTANCE FROM AND FRONTAGE ON ROAD		34. WALL TREATMENT <u>asbestos</u>			
29. PLAN SHAPE <u>rect.</u>		35. CHANGES (EXPLAIN IN NO. 42) ADDITION () ALTERED (X) MOVED ()			
30. CONDITION INTERIOR _____ EXTERIOR <u>good</u>		36. PRESERVATION UNDERWAY? YES () NO (X)			
31. ENDANGERED? BY WHAT? YES () NO (X)		37. VISIBLE FROM PUBLIC ROAD? YES (X) NO ()			
32. DISTANCE FROM AND FRONTAGE ON ROAD		38. DISTANCE FROM AND FRONTAGE ON ROAD			
42. FURTHER DESCRIPTION OF IMPORTANT FEATURES <u>See continuation sheet.</u>				4. OTHER NAME(S)	
43. HISTORY AND SIGNIFICANCE <u>See continuation sheet.</u>					
				44. DESCRIPTION OF ENVIRONMENT AND OUTBUILDINGS <u>House is located in an urban neighborhood. At the rear is a wood frame, gable roof, single bay garage.</u>	
45. SOURCES OF INFORMATION <u>1926 Sanborn Map, 1915 Water Works Improvements Map</u>					
46. PREPARED BY <u>Betz/Thomason</u>				5. TOWNSHIP 44N	
47. ORGANIZATION <u>Thomason & Assoc.</u>					
48. DATE <u>6/15/91</u> 49. REVISION DATE(S)					
RETURN THIS FORM WHEN COMPLETED TO: OFFICE OF HISTORIC PRESERVATION P.O. BOX 176 JEFFERSON CITY, MISSOURI 65102 PH. 314-751-5365				6. RANGE 1W	
IF ADDITIONAL SPACE IS NEEDED, ATTACH SEPARATE SHEET(S) TO THIS FORM					
SECTION 15					

Site No. _____

Indicate the chief topographical features, such as streams and elevations. Also indicate houses and roads. Indicate the site location by enclosing the site area with dotted line. Note scale of map and portion of section included in sketch map. Include drawings, photographs, etc. on additional pages.

Indicate part of
section included in
sketch map.

Notes:

THIS IS PROBABLY THE ONE MOST IMPORTANT PART OF THIS DATA FORM

Please Attach a copy of a topographic map with the site marked on it.

Site Number: 544 (continued)

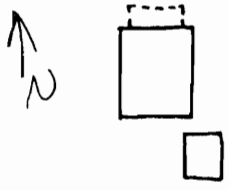
42. The dwelling is a ca. 1915, 1 1/2-story wood frame Pyramid Square plan with a concrete foundation, asbestos shingles, and a hipped roof of asphalt shingles. The front has 3 bays and the side has 3 bays. On the main facade is a 3/4 porch with a shed roof of asphalt shingles, square wood columns, and a solid wood railing. The main entrance is a single light glass and wood door. The windows are 1/1 wood sash. On the west facade is an entrance with a single light and 3-panel glass and wood door. Hipped roof dormers with 2 windows are on the east and west facades. There is a central interior wall brick chimney.
43. This dwelling is part of the residential development surrounding the Roberts, Johnson and Rand Shoe Factory, established 1907. A 1 1/2-story wood frame dwelling with a 1-story wood frame garage is shown on this lot on the 1926 Sanborn map. This lot is not shown on the earlier Sanborn maps. A building is shown at this location on the 1915 Water Works Improvements Map.



MISSOURI OFFICE OF HISTORIC PRESERVATION

ARCHITECTURAL/HISTORIC INVENTORY SURVEY FORM

FR-15-003-022

1. NO. 545		4. PRESENT LOCAL NAME(S) OR DESIGNATION(S) Louis Pues House		1. NO. 545	2. COUNTY Franklin	3. PRESENT LOCAL NAME(S) OR DESIGNATION(S) Louis Pues House	4. TOWNSHIP 44N	5. RANGE 1W	6. SECTION 15
2. COUNTY Franklin		5. OTHER NAME(S)							
3. LOCATION OF NEGATIVES									
6. SPECIFIC LEGAL LOCATION TOWNSHIP 44N RANGE 1W SECTION 15 IF CITY OR TOWN, STREET ADDRESS 610 W. Second St.		16. THEMATIC CATEGORY		28. NO. OF STORIES 1 1/2 - 1		29. BASEMENT? YES (X) NO ()			
7. CITY OR TOWN IF RURAL, VICINITY Washington		17. DATE(S) OR PERIOD 1922		30. FOUNDATION MATERIAL concrete		31. WALL CONSTRUCTION wood frame			
8. DESCRIPTION OF LOCATION W. SECOND		18. STYLE OR DESIGN open gable 18		32. ROOF TYPE AND MATERIAL gable asphalt		33. NO. OF BAYS FRONT 3 SIDE 3			
		19. ARCHITECT OR ENGINEER		34. WALL TREATMENT asbestos		35. PLAN SHAPE rect.			
		20. CONTRACTOR OR BUILDER		36. CHANGES (EXPLAIN IN NO. 42) ADDITION (X) ALTERED (X) MOVED ()		37. CONDITION INTERIOR EXTERIOR good			
		21. ORIGINAL USE, IF APPARENT dwelling fu		38. PRESERVATION UNDERWAY? YES () NO (X)		39. ENDANGERED? BY WHAT? YES () NO (X)			
		22. PRESENT USE dwelling		40. VISIBLE FROM PUBLIC ROAD? YES (X) NO ()		41. DISTANCE FROM AND FRONTAGE ON ROAD			
9. COORDINATES UTM LAT LONG		23. OWNERSHIP PUBLIC () PRIVATE (X)		42. FURTHER DESCRIPTION OF IMPORTANT FEATURES See continuation sheet.		PHOTO MUST BE PROVIDED			
10. SITE () STRUCTURE () BUILDING (X) OBJECT ()		24. OWNER'S NAME AND ADDRESS IF KNOWN Jim Pues 610 W. Second St.		43. HISTORY AND SIGNIFICANCE See continuation sheet.					
11. ON NATIONAL REGISTER? YES () NO (X)		12. IS IT ELIGIBLE? YES (X) NO ()		44. DESCRIPTION OF ENVIRONMENT AND OUTBUILDINGS House is located in an urban neighborhood. At the rear is a one bay, gable roof garage.		45. SOURCES OF INFORMATION 1926 Sanborn Map, Owner		46. PREPARED BY Betz/Thomason	
13. PART OF ESTAB. HIST. DISTRICT? YES () NO (X)		14. DISTRICT POTENTIAL? YES (X) NO ()		47. ORGANIZATION Thomason & Assoc.		48. DATE 6/15/91		49. REVISION DATE(S)	
15. NAME OF ESTABLISHED DISTRICT		25. OPEN TO PUBLIC? YES () NO (X)		26. LOCAL CONTACT PERSON OR ORGANIZATION		27. OTHER SURVEYS IN WHICH INCLUDED			
RETURN THIS FORM WHEN COMPLETED TO: OFFICE OF HISTORIC PRESERVATION P.O. BOX 176 JEFFERSON CITY, MISSOURI 65102 PH. 314-751-5365		IF ADDITIONAL SPACE IS NEEDED, ATTACH SEPARATE SHEET(S) TO THIS FORM							

Site No. _____

Indicate the chief topographical features, such as streams and elevations. Also indicate houses and roads. Indicate the site location by enclosing the site area with dotted line. Note scale of map and portion of section included in sketch map. Include drawings, photographs, etc. on additional pages.

Indicate part of
section included in
sketch map.

A 4x4 grid map with cardinal directions N, S, E, W. The grid is empty except for a small vertical scale bar on the left side.

Notes:

THIS IS PROBABLY THE ONE MOST IMPORTANT PART OF THIS DATA FORM

Please Attach a copy of a topographic map with the site marked on it.

Site Number: 545 (continued)

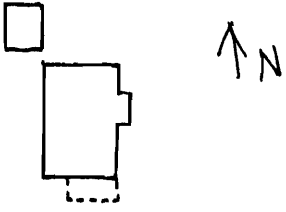
42. The dwelling is a 1922, 1 1/2-story wood frame Open Gable plan with a concrete foundation, asbestos shingles, and a gable roof of asphalt shingles. The front has 3 bays and the side has 3 bays. On the main facade is a 3/4 porch with a hipped roof of asphalt shingles, wrought iron posts and railing. The main entrance is a single light glass and wood door. The windows are 1/1 wood sash. There is an interior wall brick chimney on the east facade. A 1-story addition is on the south facade.
43. This dwelling is part of the residential development surrounding the Roberts, Johnson and Rand Shoe Factory, established 1907. A 1 1/2-story wood frame dwelling is shown on this lot on the 1926 Sanborn map. This lot is not shown on the earlier Sanborn maps.



MISSOURI OFFICE OF HISTORIC PRESERVATION

ARCHITECTURAL/HISTORIC INVENTORY SURVEY FORM

FR-A2003-00

1. NO. 532		4. PRESENT LOCAL NAME(S) OR DESIGNATION(S)		1. NO. 532		
2. COUNTY Franklin		5. OTHER NAME(S)			2. COUNTY Franklin	
3. LOCATION OF NEGATIVES						
6. SPECIFIC LEGAL LOCATION TOWNSHIP <u>44N</u> RANGE <u>1W</u> SECTION <u>15</u> IF CITY OR TOWN, STREET ADDRESS 611 W. Second St.		16. THEMATIC CATEGORY 17. DATE(S) OR PERIOD ca. 1920 18. STYLE OR DESIGN pyramid square 11 19. ARCHITECT OR ENGINEER 20. CONTRACTOR OR BUILDER 20 21. ORIGINAL USE, IF APPARENT dwelling OH 22. PRESENT USE dwelling 23. OWNERSHIP PUBLIC() PRIVATE(X) 24. OWNER'S NAME AND ADDRESS IF KNOWN		28. NO. OF STORIES 1 1/2 29. BASEMENT? YES(X) NO() 30. FOUNDATION MATERIAL stone 31. WALL CONSTRUCTION wood frame 32. ROOF TYPE AND MATERIAL hipped, asphalt 33. NO. OF BAYS FRONT 3 SIDE 3 34. WALL TREATMENT vinyl siding 35. PLAN SHAPE rect.	4. PRESENT LOCAL NAME(S) OR DESIGNATION(S) D R	
7. CITY OR TOWN IF RURAL, VICINITY Washington 8. DESCRIPTION OF LOCATION  W. SECOND		25. OPEN TO PUBLIC? YES() NO(X) 26. LOCAL CONTACT PERSON OR ORGANIZATION 27. OTHER SURVEYS IN WHICH INCLUDED		36. CHANGES (EXPLAIN IN NO. 42) ADDITION() ALTERED(X) MOVED() 37. CONDITION INTERIOR EXTERIOR good 38. PRESERVATION UNDERWAY? YES() NO(X) 39. ENDANGERED? BY WHAT? YES() NO(X) 40. VISIBLE FROM PUBLIC ROAD? YES(X) NO() 41. DISTANCE FROM AND FRONTAGE ON ROAD		
9. COORDINATES UTM LAT LONG 10. SITE() STRUCTURE() BUILDING(X) OBJECT() 11. ON NATIONAL REGISTER? YES() NO(X) 12. IS IT ELIGIBLE? YES(X) NO() 13. PART OF ESTAB. HIST. DISTRICT? YES() NO(X) 14. DISTRICT POTENTIAL? YES(X) NO() 15. NAME OF ESTABLISHED DISTRICT						
42. FURTHER DESCRIPTION OF IMPORTANT FEATURES See continuation sheet.				PHOTO MUST BE PROVIDED		5. OTHER NAME(S)
43. HISTORY AND SIGNIFICANCE See continuation sheet.						
44. DESCRIPTION OF ENVIRONMENT AND OUTBUILDINGS House is located in an urban neighborhood. At the rear is a gable roofable roof wood frame garage. They are on a double lot.				6. TOWNSHIP 44N RANGE 1W SECTION 15		
45. SOURCES OF INFORMATION 1926 Sanborn Map				46. PREPARED BY Betz/Thomason 47. ORGANIZATION Thomason & Assoc. 48. DATE 6/15/91 49. REVISION DATE(S)		
RETURN THIS FORM WHEN COMPLETED TO: OFFICE OF HISTORIC PRESERVATION P.O. BOX 176 JEFFERSON CITY, MISSOURI 65102 PH. 314-751-5365						
IF ADDITIONAL SPACE IS NEEDED, ATTACH SEPARATE SHEET(S) TO THIS FORM						

Site No. _____

Section _____ Township _____ Range _____

Indicate part of
section included in
sketch map.

A 4x4 grid with cardinal directions N, S, E, W and a scale bar.

Notes:

THIS IS PROBABLY THE ONE MOST IMPORTANT PART OF THIS DATA FORM!

Please Attach a copy of a topographic map with the site marked on it.

Site Number: 532 (continued)

42. The dwelling is a ca. 1920, 1 1/2-story wood frame Pyramid Square with a stone foundation, vinyl siding, and a hipped roof of asphalt shingles. The front has 3 bays and the side has 3 bays. An extended bay with 2 windows is on the east facade. On the main facade is a 3/4 porch with a shed roof of asphalt shingles, wood Tuscan columns, and an open railing with square wood balustrade. The main entrance is a single light glass and wood door. The windows are 1/1 wood sash. Hipped roof dormers are on the south, east, and west facades.
43. This dwelling is part of the residential development surrounding the Roberts, Johnson and Rand Shoe Factory, established 1907. A 1 1/2-story wood frame dwelling with a 1-story wood frame garage is shown on this lot on the 1926 Sanborn map. This lot is not shown on the earlier Sanborn maps. This lot was probably part of the land bought and sold between November 1906 and March 1907 to raise the \$35,000 incentive for the shoe factory development. It had previously been part of the Elijah McLean homestead.



MISSOURI OFFICE OF HISTORIC PRESERVATION

ARCHITECTURAL/HISTORIC INVENTORY SURVEY FORM

FRAS-003-024

1. NO. 546		4. PRESENT LOCAL NAME(S) OR DESIGNATION(S)		1. NO. 546	
2. COUNTY Franklin		5. OTHER NAME(S)			2. COUNTY Franklin
3. LOCATION OF NEGATIVES					
6. SPECIFIC LEGAL LOCATION TOWNSHIP 44N RANGE 1W SECTION 15 IF CITY OR TOWN, STREET ADDRESS 612 W. Second St.		16. THEMATIC CATEGORY		3. PRESENT LOCAL NAME(S) OR DESIGNATION(S)	
7. CITY OR TOWN IF RURAL, VICINITY Washington		17. DATE(S) OR PERIOD ca. 1925			
8. DESCRIPTION OF LOCATION W. SECOND		18. STYLE OR DESIGN bungalow 22			
		19. ARCHITECT OR ENGINEER		4. PRESENT LOCAL NAME(S) OR DESIGNATION(S)	
		20. CONTRACTOR OR BUILDER 30 99			
		21. ORIGINAL USE, IF APPARENT dwelling R1			
9. COORDINATES UTM LAT LONG		22. PRESENT USE dwelling		5. OTHER NAME(S)	
10. SITE () STRUCTURE () BUILDING (X) OBJECT ()		23. OWNERSHIP PUBLIC () PRIVATE (X)			
11. ON NATIONAL REGISTER? YES () NO (X)		24. OWNER'S NAME AND ADDRESS IF KNOWN			
12. IS IT ELIGIBLE? YES (X) NO ()		25. OPEN TO PUBLIC? YES () NO (X)		6. TOWNSHIP 44N	
13. PART OF ESTAB. HIST. DISTRICT? YES () NO (X)		26. LOCAL CONTACT PERSON OR ORGANIZATION			
14. DISTRICT POTENTIAL? YES (X) NO ()		27. OTHER SURVEYS IN WHICH INCLUDED			
15. NAME OF ESTABLISHED DISTRICT		28. NO. OF STORIES 1 1/2		7. RANGE 1W	
42. FURTHER DESCRIPTION OF IMPORTANT FEATURES See continuation sheet.		29. BASEMENT? YES (X) NO ()			
43. HISTORY AND SIGNIFICANCE See continuation sheet.		30. FOUNDATION MATERIAL concrete			
44. DESCRIPTION OF ENVIRONMENT AND OUTBUILDINGS House is located in an urban neighborhood. There are no outbuildings.		31. WALL CONSTRUCTION wood frame		8. SECTION 15	
45. SOURCES OF INFORMATION 1926 Sanborn Map		32. ROOF TYPE AND MATERIAL gable, asphalt			
46. PREPARED BY Betz/Thomason		33. NO. OF BAYS FRONT 4 SIDE 3			
47. ORGANIZATION Thomason & Assoc.		34. WALL TREATMENT brick veneer 30 61		9. TOWNSHIP 44N	
48. DATE 6/15/91		35. PLAN SHAPE rect.			
49. REVISION DATE(S)		36. CHANGES (EXPLAIN IN NO. 42) ADDITION () ALTERED (X) MOVED ()			
RETURN THIS FORM WHEN COMPLETED TO: OFFICE OF HISTORIC PRESERVATION P.O. BOX 176 JEFFERSON CITY, MISSOURI 65102 PH. 314-751-5365		37. CONDITION INTERIOR EXTERIOR good		10. SECTION 15	
IF ADDITIONAL SPACE IS NEEDED, ATTACH SEPARATE SHEET(S) TO THIS FORM		38. PRESERVATION UNDERWAY? YES () NO (X)			
		39. ENDANGERED? BY WHAT? YES () NO (X)			
		40. VISIBLE FROM PUBLIC ROAD? YES (X) NO ()			
		41. DISTANCE FROM AND FRONTAGE ON ROAD			

PHOTO
MUST
BE
PROVIDED

Site No. _____

Section _____ Township _____ Range _____

Indicate the chief topographical features, such as streams and elevations. Also indicate houses and roads. Indicate the site location by enclosing the site area with dotted line. Note scale of map and portion of section included in sketch map. Include drawings, photographs, etc. on additional pages.

N

Indicate part of
section included in
sketch map.

W

E

S

Notes:

THIS IS PROBABLY THE ONE MOST IMPORTANT PART OF THIS DATA FORM

Please Attach a copy of a topographic map with the site marked on it.

Site Number: 546 (continued)

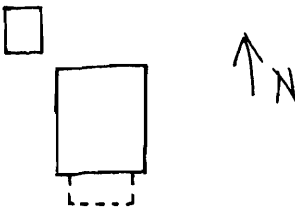
42. The dwelling is a ca. 1925, 1 1/2-story wood frame Bungalow with a concrete foundation, brick veneer, and a gable roof of asphalt shingles. The front has 4 bays and the side has 3 bays. On the main facade is a full porch with a shed roof of asphalt shingles, square brick piers, and a solid wood railing with a stucco surface. There are 2 primary entrances on the main facade. Both have single light glass and wood doors. The west bay door opens onto a staircase connecting with the 1/2 story. The windows are 1/1 wood sash. Awnings are on the east and north facades. The gable fields of the 1/2 story have a stucco surface. A shed roof dormer with 3 windows is on the north facade.
43. This dwelling is part of the residential development surrounding the Roberts, Johnson and Rand Shoe Factory, established 1907. A 1 1/2-story masonry dwelling with a 1-story masonry garage is shown on this lot (with 616 W. Second address) on the 1926 Sanborn map. This lot is not shown on the earlier Sanborn maps.



MISSOURI OFFICE OF HISTORIC PRESERVATION

ARCHITECTURAL/HISTORIC INVENTORY SURVEY FORM

FR-23-003-020

1. NO. 531		4. PRESENT LOCAL NAME(S) OR DESIGNATION(S)		1. NO. 531	
2. COUNTY Franklin		5. OTHER NAME(S)			2. COUNTY Franklin
3. LOCATION OF NEGATIVES					
6. SPECIFIC LEGAL LOCATION TOWNSHIP <u>44N</u> RANGE <u>1W</u> SECTION <u>15</u> IF CITY OR TOWN, STREET ADDRESS 615 W. Second St.		16. THEMATIC CATEGORY 17. DATE(S) OR PERIOD ca. 1925		3. PRESENT LOCAL NAME(S) OR DESIGNATION(S) DR	
7. CITY OR TOWN IF RURAL, VICINITY Washington		18. STYLE OR DESIGN bungalow			
8. DESCRIPTION OF LOCATION  W. SECOND		19. ARCHITECT OR ENGINEER			
		20. CONTRACTOR OR BUILDER			
		21. ORIGINAL USE, IF APPARENT dwelling 30 99			
		22. PRESENT USE dwelling TQ			
9. COORDINATES UTM LAT LONG		23. OWNERSHIP PUBLIC () PRIVATE (X)			
10. SITE () STRUCTURE () BUILDING (X) OBJECT ()		24. OWNER'S NAME AND ADDRESS IF KNOWN			
11. ON NATIONAL REGISTER? YES () NO (X)		25. OPEN TO PUBLIC? YES () NO (X)			
12. IS IT ELIGIBLE? YES (X) NO ()		26. LOCAL CONTACT PERSON OR ORGANIZATION			
13. PART OF ESTAB. HIST. DISTRICT? YES () NO (X)		27. OTHER SURVEYS IN WHICH INCLUDED			
14. DISTRICT POTENTIAL? YES (X) NO ()		28. NO. OF STORIES 1 1/2			
15. NAME OF ESTABLISHED DISTRICT		29. BASEMENT? YES (X) NO ()			
42. FURTHER DESCRIPTION OF IMPORTANT FEATURES See continuation sheet.		30. FOUNDATION MATERIAL stone		4. PRESENT LOCAL NAME(S) OR DESIGNATION(S)	
		31. WALL CONSTRUCTION wood frame			
		32. ROOF TYPE AND MATERIAL clipped gable, asphalt			
		33. NO. OF BAYS FRONT 3 SIDE 3			
43. HISTORY AND SIGNIFICANCE See continuation sheet.		34. WALL TREATMENT stucco 61		5. OTHER NAME(S)	
		35. PLAN SHAPE rect.			
		36. CHANGES (EXPLAIN IN NO. 42) ADDITION () ALTERED (X) MOVED ()			
		37. CONDITION INTERIOR EXTERIOR good			
44. DESCRIPTION OF ENVIRONMENT AND OUTBUILDINGS House is located in an urban neighborhood. At the rear is a ca. 1930 frame gable roof garage.		38. PRESERVATION UNDERWAY? YES () NO (X)		6. TOWNSHIP 44N	
		39. ENDANGERED? BY WHAT? YES () NO (X)			
		40. VISIBLE FROM PUBLIC ROAD? YES (X) NO ()			
		41. DISTANCE FROM AND FRONTAGE ON ROAD			
45. SOURCES OF INFORMATION 1926 Sanborn Map		46. PREPARED BY Betz/Thomason		7. RANGE 1W	
47. ORGANIZATION Thomason & Assoc.		48. DATE 6/15/91			
49. REVISION DATE(S)					
RETURN THIS FORM WHEN COMPLETED TO: OFFICE OF HISTORIC PRESERVATION P.O. BOX 176 JEFFERSON CITY, MISSOURI 65102 PH. 314-751-5365		IF ADDITIONAL SPACE IS NEEDED, ATTACH SEPARATE SHEET(S) TO THIS FORM		SECTION 15	

Site No. _____

Indicate the chief topographical features, such as streams and elevations. Also indicate houses and roads. Indicate the site location by enclosing the site area with dotted line. Note scale of map and portion of section included in sketch map. Include drawings, photographs, etc. on additional pages.

Indicate part of
section included in
sketch map.

A 4x4 grid map with cardinal directions N, S, E, W. The grid is empty except for a small black mark in the top-left cell.

Notes:

THIS IS PROBABLY THE ONE MOST IMPORTANT PART OF THIS DATA FORM

Please Attach a copy of a topographic map with the site marked on it.

Site Number: 531 (continued)

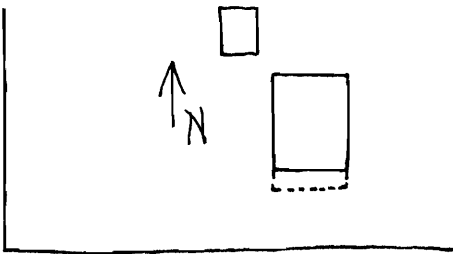
42. The dwelling is a ca. 1925, 1 1/2-story wood frame Bungalow with a stone foundation, stucco, and a clipped gable roof with exposed rafters and asphalt shingles. The front has 3 bays and the side has 3 bays. An extended bay window is on the east facade. On the main facade is a 3/4 porch with a hipped roof of asphalt shingles, square stuccoed brick columns, and an open weave brick railing. The main entrance is a wood door with a single light transom. The windows are 1/1 wood sash with added ca. 1980 mullion bars (now resembling 4/4.) Hipped roof dormers with asbestos shingle exteriors are on the east and west facades. There is an exterior wall brick and stucco chimney on the east facade.
43. This dwelling is part of the residential development surrounding the Roberts, Johnson and Rand Shoe Factory, established 1907. A 1 1/2-story masonry dwelling with a 1-story wood frame garage is shown on this lot on the 1926 Sanborn map. This lot is not shown on the earlier Sanborn maps. This lot was probably part of the land bought and sold between November 1906 and March 1907 to raise the \$35,000 incentive for the shoe factory development. It had previously been part of the Elijah McLean homestead.



MISSOURI OFFICE OF HISTORIC PRESERVATION

ARCHITECTURAL/HISTORIC INVENTORY SURVEY FORM

FR-25-003-0210

1. NO. <div style="text-align: center;">530</div>		4. PRESENT LOCAL NAME(S) OR DESIGNATION(S)		530
2. COUNTY <div style="text-align: center;">Franklin</div>		5. OTHER NAME(S)		
3. LOCATION OF NEGATIVES				
6. SPECIFIC LEGAL LOCATION TOWNSHIP <u>44N</u> RANGE <u>1W</u> SECTION <u>15</u> IF CITY OR TOWN, STREET ADDRESS <div style="text-align: center;">619 W. Second St.</div>		16. THEMATIC CATEGORY		Franklin
7. CITY OR TOWN IF RURAL, VICINITY <div style="text-align: center;">Washington</div>		17. DATE(S) OR PERIOD <div style="text-align: center;">ca. 1915</div>		
8. DESCRIPTION OF LOCATION <div style="text-align: center;">  </div>		18. STYLE OR DESIGN <div style="text-align: center;">open gable</div>		
9. COORDINATES UTM LAT LONG		19. ARCHITECT OR ENGINEER		4
		20. CONTRACTOR OR BUILDER		
		21. ORIGINAL USE, IF APPARENT <div style="text-align: center;">dwelling <i>Fu</i></div>		
10. SITE () STRUCTURE () BUILDING (X) OBJECT ()		22. PRESENT USE <div style="text-align: center;">dwelling</div>		4
11. ON NATIONAL REGISTER? YES () NO (X)		23. OWNERSHIP PUBLIC () PRIVATE (X)		
12. IS IT ELIGIBLE? YES (X) NO ()		24. OWNER'S NAME AND ADDRESS IF KNOWN		
13. PART OF ESTAB. HIST. DISTRICT? YES () NO ()		25. OPEN TO PUBLIC? YES () NO (X)		4
14. DISTRICT POTENTIAL? YES (X) NO ()		26. LOCAL CONTACT PERSON OR ORGANIZATION		
15. NAME OF ESTABLISHED DISTRICT		27. OTHER SURVEYS IN WHICH INCLUDED		
42. FURTHER DESCRIPTION OF IMPORTANT FEATURES <div style="text-align: center;">See continuation sheet.</div>		<div style="border: 1px solid black; padding: 20px; width: 100%;"> <p>PHOTO MUST BE PROVIDED</p> </div>		5. OTHER NAME(S)
43. HISTORY AND SIGNIFICANCE <div style="text-align: center;">See continuation sheet.</div>				
44. DESCRIPTION OF ENVIRONMENT AND OUTBUILDINGS <div style="text-align: center;">House is located in an urban neighborhood. At the rear is a one bay gable roof frame garage.</div>				
45. SOURCES OF INFORMATION <div style="text-align: center;">1926 Sanborn Map</div>		46. PREPARED BY <div style="text-align: center;">Betz/Thomason</div>		6. TOWNSHIP <div style="text-align: center;">44N</div>
RETURN THIS FORM WHEN COMPLETED TO: OFFICE OF HISTORIC PRESERVATION P.O. BOX 176 JEFFERSON CITY, MISSOURI 65102 PH. 314-751-5365		47. ORGANIZATION <div style="text-align: center;">Thomason & Assoc.</div>		
IF ADDITIONAL SPACE IS NEEDED, ATTACH SEPARATE SHEET(S) TO THIS FORM		48. DATE 6/15/91 49. REVISION DATE(S)		

SECTION
15

Site Number: 530 (continued)

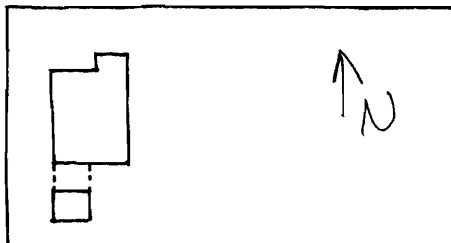
42. The dwelling is a ca. 1915, 1 1/2-story wood frame Open Gable plan with a stone foundation, asbestos shingles, and a gable roof of asphalt shingles. The front has 3 bays and the side has 3 bays. On the main facade is a 3/4 porch with a hipped roof of asphalt shingles and wrought iron posts and railing. The main entrance is a newer wood door. The windows are 1/1 wood sash. Shed roof dormers with 3 windows are on the east and west facades. There is an interior wall brick chimney on the east facade.
43. This dwelling is part of the residential development surrounding the Roberts, Johnson and Rand Shoe Factory, established 1907. A 1 1/2 1/2-story wood frame dwelling with a small wood frame outbuilding is shown on this lot on the 1926 Sanborn maps. This lot is not shown on the earlier Sanborn maps. This lot was probably part of the land bought and sold between November 1906 and March 1907 to raise the \$35,000 incentive for the shoe factory development. It had previously been part of the Elijah McLean homestead.



MISSOURI OFFICE OF HISTORIC PRESERVATION

ARCHITECTURAL/HISTORIC INVENTORY SURVEY FORM

FR-AS-003-027

1. NO. <div style="border: 1px solid black; padding: 2px;">547</div>		4. PRESENT LOCAL NAME(S) OR DESIGNATION(S)		547
2. COUNTY <div style="border: 1px solid black; padding: 2px;">Franklin</div>		5. OTHER NAME(S)		
3. LOCATION OF NEGATIVES				
6. SPECIFIC LEGAL LOCATION TOWNSHIP <u>44N</u> RANGE <u>1W</u> SECTION <u>15</u> IF CITY OR TOWN, STREET ADDRESS <div style="border: 1px solid black; padding: 2px;">620 W. Second St.</div>		16. THEMATIC CATEGORY		Franklin
		17. DATE(S) OR PERIOD ca. 1930		
7. CITY OR TOWN IF RURAL, VICINITY <div style="border: 1px solid black; padding: 2px;">Washington</div>		18. STYLE OR DESIGN English Cottage <u>49</u>		
8. DESCRIPTION OF LOCATION <div style="border: 1px solid black; padding: 5px; margin-top: 10px;"> <div style="display: flex; justify-content: space-between;"> JOHNSON ↑ N </div>  </div>		19. ARCHITECT OR ENGINEER		
		20. CONTRACTOR OR BUILDER		
9. COORDINATES UTM LAT LONG		21. ORIGINAL USE, IF APPARENT dwelling <u>OB</u>		
10. SITE () STRUCTURE () BUILDING (X) OBJECT ()		22. PRESENT USE dwelling		
		23. OWNERSHIP PUBLIC () PRIVATE (X)		
11. ON NATIONAL REGISTER? YES () NO (X) 12. IS IT ELIGIBLE? YES (X) NO ()		24. OWNER'S NAME AND ADDRESS IF KNOWN		
		25. OPEN TO PUBLIC? YES () NO (X)		
13. PART OF ESTAB. HIST. DISTRICT? YES () NO (X) 14. DISTRICT POTENTIAL? YES (X) NO ()		26. LOCAL CONTACT PERSON OR ORGANIZATION		
		27. OTHER SURVEYS IN WHICH INCLUDED		
15. NAME OF ESTABLISHED DISTRICT		36. CHANGES (EXPLAIN IN NO. 42) ADDITION () ALTERED (X) MOVED ()		
		37. CONDITION INTERIOR _____ EXTERIOR <u>good</u>		
42. FURTHER DESCRIPTION OF IMPORTANT FEATURES <div style="border: 1px solid black; padding: 10px; margin-top: 10px;">See continuation sheet.</div>		38. PRESERVATION UNDERWAY? YES () NO (X)		
		39. ENDANGERED? BY WHAT? YES () NO (X)		
43. HISTORY AND SIGNIFICANCE <div style="border: 1px solid black; padding: 10px; margin-top: 10px;">See continuation sheet.</div>		40. VISIBLE FROM PUBLIC ROAD? YES (X) NO ()		
		41. DISTANCE FROM AND FRONTAGE ON ROAD		
44. DESCRIPTION OF ENVIRONMENT AND OUTBUILDINGS House is located in an urban neighborhood. There are no outbuildings.		<div style="border: 1px solid black; padding: 20px; width: 100%;"> PHOTO MUST BE PROVIDED </div>		
45. SOURCES OF INFORMATION 1908, 1916, 1926 Sanborn Maps		46. PREPARED BY Betz/Thomason		44N
		47. ORGANIZATION Thomason & Assoc.		
RETURN THIS FORM WHEN COMPLETED TO: OFFICE OF HISTORIC PRESERVATION P.O. BOX 176 JEFFERSON CITY, MISSOURI 65102 PH. 314-751-5365		48. DATE 6/15/91		
		49. REVISION DATE(S)		

6. TOWNSHIP
44N
RANGE
1W
SECTION
15

Site No. _____

Section _____ Township _____ Range _____

Indicate part of
section included in
sketch map.

A 4x4 grid map with cardinal directions N, S, E, W and a scale bar.

THIS IS PROBABLY THE ONE MOST IMPORTANT PART OF THIS DATA FORM

Please Attach a copy of a topographic map with the site marked on it.

Site Number: 547 (continued)

42. The dwelling is a ca. 1930, 1 1/2-story wood frame English Cottage plan with a concrete foundation, wood shingles siding, and an intersecting gable roof of wood shingles. The front has 2 bays and the side has 2 bays. On the main facade is an extended entry bay with a projected gable roof of wood shingles with square wood columns. Also on the north is a concrete patio with wood posts and railing. The main entrance is a single light glass and wood door. The windows are 6/1 wood sash with an awning on the north facade. Two gable roof dormers with 1 window are on the west facade. There is a central interior wall brick chimney. An attached breezeway and original wood frame garage with gable roof are on the south facade.
43. This dwelling is part of the residential development surrounding the Roberts, Johnson and Rand Shoe Factory, established 1907. Nothing is shown on this lot on the 1926 Sanborn map. This lot is not shown on the earlier Sanborn maps.



MISSOURI OFFICE OF HISTORIC PRESERVATION

ARCHITECTURAL/HISTORIC INVENTORY SURVEY FORM

FR-05-003-026

1. NO. 529		4. PRESENT LOCAL NAME(S) OR DESIGNATION(S)		529
2. COUNTY Franklin		5. OTHER NAME(S)		
3. LOCATION OF NEGATIVES				
6. SPECIFIC LEGAL LOCATION TOWNSHIP <u>44N</u> RANGE <u>1W</u> SECTION <u>15</u> IF CITY OR TOWN, STREET ADDRESS 623 W. Second St.		16. THEMATIC CATEGORY 17. DATE(S) OR PERIOD ca. 1915		Franklin
7. CITY OR TOWN IF RURAL, VICINITY Washington		18. STYLE OR DESIGN open gable		
8. DESCRIPTION OF LOCATION		19. ARCHITECT OR ENGINEER 20. CONTRACTOR OR BUILDER 21. ORIGINAL USE, IF APPARENT dwelling		
		22. PRESENT USE dwelling		DR
		23. OWNERSHIP PUBLIC () PRIVATE (X)		
		24. OWNER'S NAME AND ADDRESS IF KNOWN		
9. COORDINATES UTM LAT LONG		25. OPEN TO PUBLIC? YES () NO (X)		4. PRESENT LOCAL NAME(S) OR DESIGNATION(S)
10. SITE () BUILDING (X) STRUCTURE () OBJECT ()		26. LOCAL CONTACT PERSON OR ORGANIZATION		
11. ON NATIONAL REGISTER? YES () NO (X)		27. OTHER SURVEYS IN WHICH INCLUDED		
12. IS IT ELIGIBLE? YES (X) NO ()		28. NO. OF STORIES 1 1/2		Franklin
13. PART OF ESTAB. HIST. DISTRICT? YES () NO ()		29. BASEMENT? YES (X) NO ()		
14. DISTRICT POTENTIAL? YES (X) NO ()		30. FOUNDATION MATERIAL stone		
15. NAME OF ESTABLISHED DISTRICT		31. WALL CONSTRUCTION wood frame		DR
		32. ROOF TYPE AND MATERIAL gable, metal		
		33. NO. OF BAYS FRONT 3 SIDE 3		
		34. WALL TREATMENT asbestos		4. PRESENT LOCAL NAME(S) OR DESIGNATION(S)
		35. PLAN SHAPE rect.		
		36. CHANGES (EXPLAIN IN NO. 42) ADDITION () ALTERED (X) MOVED ()		
		37. CONDITION INTERIOR EXTERIOR good		4. PRESENT LOCAL NAME(S) OR DESIGNATION(S)
		38. PRESERVATION UNDERWAY? YES () NO (X)		
		39. ENDANGERED? BY WHAT? YES () NO (X)		
		40. VISIBLE FROM PUBLIC ROAD? YES (X) NO ()		4. PRESENT LOCAL NAME(S) OR DESIGNATION(S)
		41. DISTANCE FROM AND FRONTAGE ON ROAD		
42. FURTHER DESCRIPTION OF IMPORTANT FEATURES				5. OTHER NAME(S)
See continuation sheet.				
43. HISTORY AND SIGNIFICANCE				5. OTHER NAME(S)
See continuation sheet.				
44. DESCRIPTION OF ENVIRONMENT AND OUTBUILDINGS				5. OTHER NAME(S)
House is located in an urban neighborhood. At the rear is a ca. 1940 two bay gable roof frame garage.				
45. SOURCES OF INFORMATION				5. OTHER NAME(S)
1926 Sanborn Map				
46. PREPARED BY				5. OTHER NAME(S)
Betz/Thomason				
47. ORGANIZATION				5. OTHER NAME(S)
Thomason & Assoc.				
48. DATE				5. OTHER NAME(S)
6/15/91				
49. REVISION DATE(S)				5. OTHER NAME(S)
RETURN THIS FORM WHEN COMPLETED TO: OFFICE OF HISTORIC PRESERVATION P.O. BOX 176 JEFFERSON CITY, MISSOURI 65102 PH. 314-751-5365				5. OTHER NAME(S)
IF ADDITIONAL SPACE IS NEEDED, ATTACH SEPARATE SHEET(S) TO THIS FORM				

529

Franklin

DR

4. PRESENT LOCAL NAME(S) OR DESIGNATION(S)

5. OTHER NAME(S)

44N

1W

15

Site No. _____

Indicate the chief topographical features, such as streams and elevations. Also indicate houses and roads. Indicate the site location by enclosing the site area with dotted line. Note scale of map and portion of section included in sketch map. Include drawings, photographs, etc. on additional pages.

Indicate part of
section included in
sketch map.

A 4x4 grid map. The grid is composed of 16 squares. The cardinal directions are labeled: 'N' at the top center, 'S' at the bottom center, 'E' on the right side, and 'W' on the left side. A scale bar is located on the left side, consisting of a vertical line with four segments, each labeled '1' from top to bottom.

Notes:

THIS IS PROBABLY THE ONE MOST IMPORTANT PART OF THIS DATA FORM

Please Attach a copy of a topographic map with the site marked on it.

Site Number: 529 (continued)

42. The dwelling is a ca. 1915, 1 1/2-story wood frame Open Gable plan with a stone foundation, asbestos shingles, and a gable roof of standing seam metal. The front has 3 bays and the side has 3 bays. On the main facade is a 3/4 porch with a shed roof of standing seam metal, wood Tuscan columns, and an open wood railing with square wood balusters. The main entrance is a single light glass and wood door with a single light transom. The windows are 1/1 wood sash. In the gable field of the main facade are 3 1/1 wood sash windows divided by fluted pilasters. Shed roof dormers are on the east and west facades. There is an interior wall brick chimney.
43. This dwelling is part of the residential development surrounding the Roberts, Johnson and Rand Shoe Factory, established 1907. A 1 1/2 story wood frame dwelling with a 1-story wood frame garage is shown on this lot on the 1926 Sanborn map. This lot is not shown on the earlier Sanborn maps. This lot was probably part of the land bought and sold between November 1906 and March 1907 to raise the \$35,000 incentive for the shoe factory development. It had previously been part of the Elijah McLean homestead.



MISSOURI OFFICE OF HISTORIC PRESERVATION

ARCHITECTURAL/HISTORIC INVENTORY SURVEY FORM

FR-AS-003-029

1. NO. 548		4. PRESENT LOCAL NAME(S) OR DESIGNATION(S) <i>Blag*1</i> #2 #3 Esselte Penda Flex 3 2 1 30 30 65 65 90		1. NO. 548
2. COUNTY Franklin		5. OTHER NAME(S) <i>FT</i> <i>FT PR</i> <i>FT</i>		
3. LOCATION OF NEGATIVES		Roberts, Johnson and Rand Shoe Factory International Shoe Factory 65 RC		
6. SPECIFIC LEGAL LOCATION TOWNSHIP <i>44N</i> RANGE <i>1W</i> SECTION <i>15</i> IF CITY OR TOWN, STREET ADDRESS 700 Block of W. Second St.		16. THEMATIC CATEGORY Industry		2. COUNTY Franklin
7. CITY OR TOWN IF RURAL, VICINITY Washington		17. DATE(S) OR PERIOD 1907, 1914, 1923		
8. DESCRIPTION OF LOCATION See attached sheet.		18. STYLE OR DESIGN		
9. COORDINATES UTM LAT LONG		19. ARCHITECT OR ENGINEER		4. PRESENT LOCAL NAME(S) OR DESIGNATION(S) Esselte PendaFlex, International Shoe
		20. CONTRACTOR OR BUILDER Oscar Fricke, C. A. Morene		
		21. ORIGINAL USE, IF APPARENT shoe factory		
		22. PRESENT USE warehouse		
10. SITE () STRUCTURE () BUILDING (X) OBJECT ()		23. OWNERSHIP PUBLIC () PRIVATE (X)		5. OTHER NAME(S) Roberts, Johnson and Rand Shoe Factory
11. ON NATIONAL REGISTER? YES () NO (X)		24. OWNER'S NAME AND ADDRESS IF KNOWN		
12. IS IT ELIGIBLE? YES (X) NO ()		25. OPEN TO PUBLIC? YES () NO (X)		
13. PART OF ESTAB. YES () NO (X)		26. LOCAL CONTACT PERSON OR ORGANIZATION		
14. DISTRICT POTENTIAL? YES (X) NO ()		27. OTHER SURVEYS IN WHICH INCLUDED		6. TOWNSHIP 44N
15. NAME OF ESTABLISHED DISTRICT		28. NO. OF STORIES 3		
		29. BASEMENT? YES (X) NO ()		
		30. FOUNDATION MATERIAL concrete		
		31. WALL CONSTRUCTION load-bearing brick		7. RANGE 1W
		32. ROOF TYPE AND MATERIAL flat, composite		
		33. NO. OF BAYS FRONT 3 SIDE 40		
		34. WALL TREATMENT brick		
		35. PLAN SHAPE irregular		8. SECTION 15
		36. CHANGES (EXPLAIN IN NO. 42) ADDITION (X) ALTERED () MOVED ()		
		37. CONDITION INTERIOR EXTERIOR good		
		38. PRESERVATION UNDERWAY? YES () NO (X)		
		39. ENDANGERED? BY WHAT? YES () NO (X)		
		40. VISIBLE FROM PUBLIC ROAD? YES (X) NO ()		
		41. DISTANCE FROM AND FRONTAGE ON ROAD		
42. FURTHER DESCRIPTION OF IMPORTANT FEATURES See continuation sheet.		PHOTO MUST BE PROVIDED		
43. HISTORY AND SIGNIFICANCE See continuation sheet.				
44. DESCRIPTION OF ENVIRONMENT AND OUTBUILDINGS Building is located in an urban neighborhood. It occupies a full square block. Associated buildings are located in the block south of it.				
45. SOURCES OF INFORMATION 1908, 1916, 1926 Sanborn Maps; 1915 Water Works Improvements Map; The Missourian, May 9, 1957 Issue		46. PREPARED BY Betz/Thomason		
RETURN THIS FORM WHEN COMPLETED TO: OFFICE OF HISTORIC PRESERVATION P.O. BOX 176 JEFFERSON CITY, MISSOURI 65102 PH. 314-751-5365		47. ORGANIZATION Thomason & Assoc.		
IF ADDITIONAL SPACE IS NEEDED, ATTACH SEPARATE SHEET(S) TO THIS FORM		48. DATE 6/15/91		
		49. REVISION DATE(S)		

Site No. _____

Section _____ Township _____ Range _____

Indicate the chief topographical features, such as streams and elevations. Also indicate houses and roads. Indicate the site location by enclosing the site area with dotted line. Note scale of map and portion of section included in sketch map. Include drawings, photographs, etc. on additional pages.

Indicate part of
section included in
sketch map.

A 4x4 grid map with cardinal directions N, S, E, W and a scale bar.

Notes:

THIS IS PROBABLY THE ONE MOST IMPORTANT PART OF THIS DATA FORM

Please Attach a copy of a topographic map with the site marked on it.

Site Number: 548 (Continued)

42. The International Shoe factory Complex is composed of three buildings: Building One is the original three-story brick building which was completed in 1907; Building Two is a two-story building completed in 1914; and Building Three is a one-story building constructed 1922-23. All three buildings are connected by one- to two-story wings. Building One is of brick construction with a concrete foundation, flat roof, and was built in a rectangular plan. This building retains its original 6/6 sash windows with concrete sills. The main entrance into the complex is located in the north facade of the three-story connecting wing built in 1914. This entrance has double doors of six-light and three panel glass and wood design. Over the door is a six light transom. At the southwest corner of the building is a two-story brick wing containing the heating plant with a brick smokestack.

Building Two has original doors of four light and two panel glass and wood design. Windows are both 6/6 rectangular wood sash and multi-light steel and glass casement design. Above the windows are soldier course lintels. Windows on the north facade have jack arching and concrete keystones on the second story. At the roofline is a stepped parapet.

Building Three has a concrete foundation and flat roof. Windows are multi-light steel and glass casement design. The windows have concrete sills and soldier course lintels.

At the rear of the complex is a large ca. 1945 frame warehouse with asbestos siding and a ca. 1950 metal Quonset hut.

43. The International Shoe Company complex had a major impact on the growth and development of the west section of Washington in the 20th century. The history of the company is illustrated on the attached articles.



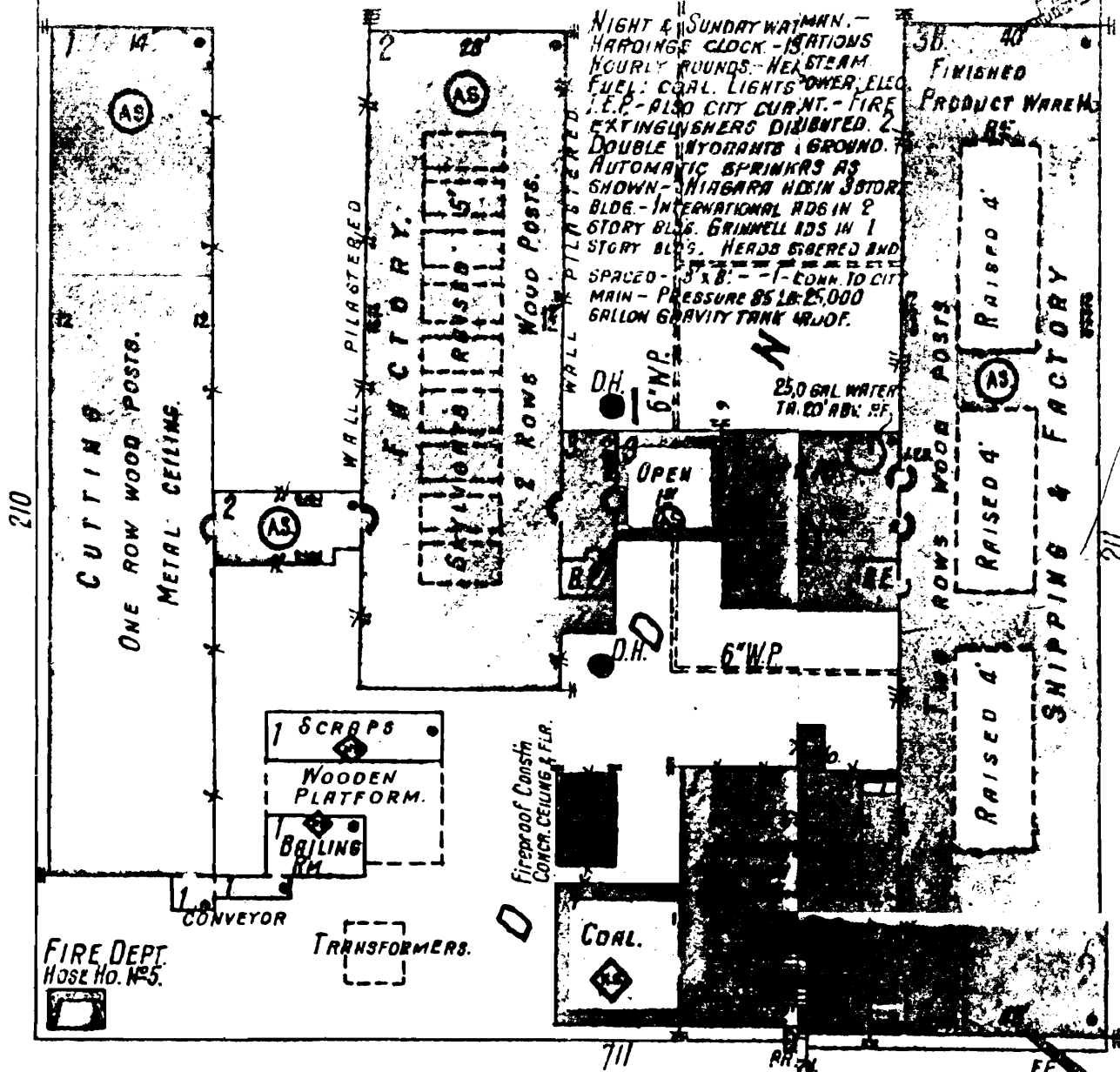
ESSELTE PENDAFLEX

NO
ENTRY
BEYOND
THIS
POINT

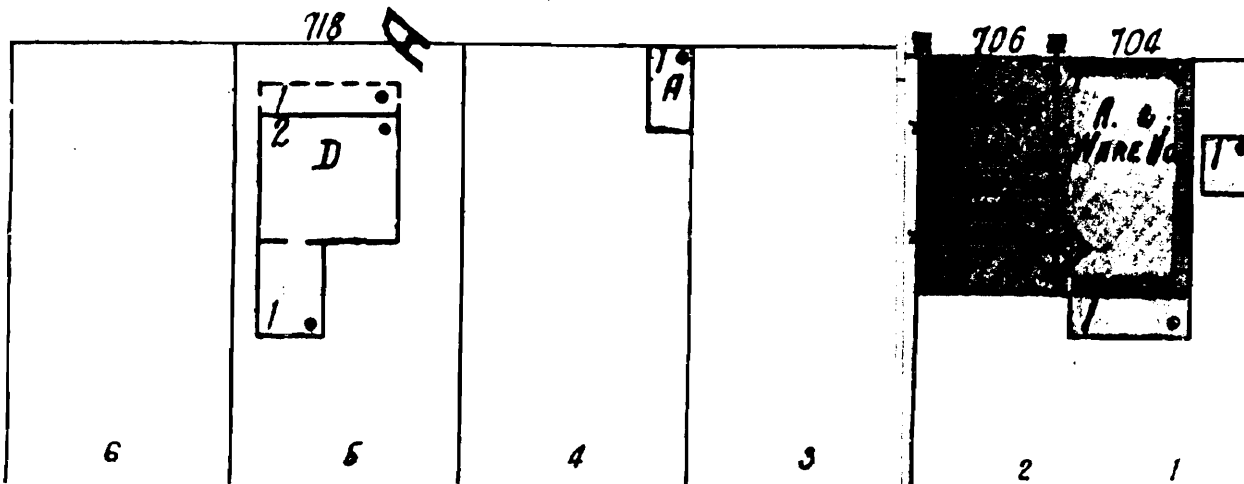




INTERNATIONAL SHOE CO. - SOE FACTORY.



ROBERTS



YSON

PROGRAM

KNIGHTS OF COLUMBUS HALL

SATURDAY, MAY 11, 1957

Cocktail Hour 6:00 - 7:00 p.m.

Banquet 7:00 p.m.

W. A. Schuette, Master of Ceremonies

Group Singing America

Invocation The Rev. Erwin Huntscha, O.F.M.
Pastor St. Francis Borgia Church

Dinner

Menu

Cole Slaw

Fried Chicken Mashed Potatoes and Gravy Green Beans

Hot Rolls Apple or Cherry Pie

Coffee

Address of Welcome Honorable A. Roy Pearson
Mayor of City of Washington

Presentation of Plaque to Mr. Carl Rice Clarence J. Maune
President of Washington Junior Chamber of Commerce

Response Carl Rice
Superintendent of Washington Plant International Shoe Co.

Introduction of Visitors

Introduction of Local Management

Introduction of Honored Employees

Presentation of International Shoe Queen and Maids of Honor H. H. Nolting

Presentation of Plaque to International Shoe Company Clifford J. Boland
President Washington Chamber of Commerce

Response Norfleet H. Rand
Vice President International Shoe Co.

Address Richard O. Rumer
General Counsel International Shoe Co.

Benediction The Rev. D. H. Oberdieck
Pastor Immanuel Lutheran Church

Music by Washington Trio

Mrs. William Shotwell Mr. Richard Hirschl Rev. Raymond Frankenfeld

HISTORY OF INTERNATIONAL SHOE COMPANY

Washington, Mo.

By L. Fred Kruel

Washington's opportunity to get a branch factory of the Roberts, Johnson & Rand Shoe Company availed itself rather unexpectedly on October 1, 1906, when Edgar E. Rand and Oscar Johnson came to this city to meet with some of the business men and inform them that it was the firm's wish to locate a branch factory here.

Subsequently, a meeting was called here by the Citizens' Improvement Association and those present discussed the matter. The chairman appointed E. G. Busch, F. W. Stumpe, E. C. Stuart and G. H. Otto as a committee to visit the shoe company's branch factories at Hannibal and St. Charles. This committee also went to St. Louis to meet with company executives and make inquiry as to how Washington could make a bid for the factory in prospect.

On November 12, 1906, F. W. Stumpe, G. H. Otto, John J. Ernst, J. H. Thias, J. R. Gallemore and Dr. John Isbell met with shoe company representatives in St. Louis, and it was at this meeting that the local committee obtained absolute assurance that a branch factory would locate here if the citizens of Washington would raise a bonus of \$35,000.00. The committee was also assured that the factory would come with the obligation to expend in wages to employees the sum of one million dollars within the period of ten years.

The fact that the Roberts, Johnson and Rand Shoe Company decided to locate a plant here was a great triumph for Washington in that several other cities were also making a bid for it. The cities were Anderson, Ind., Cairo, Ill., Cape Girardeau, Mo., and DeSoto, Mo. The Indiana city offered a bonus of \$150,000, and Cairo, Ill., offered \$100,000.

Having the assurance that the factory would locate here if the bonus money could be raised, the Citizens' Improvement Association sought ways and means to accomplish that goal. The decision reached was to sell building lots in the west end for \$200 each. The lots were to measure 50x100 feet. Various options were procured and transferred to Fred Hawley, trustee, who acted subject to the wishes of the Washington Finance and Shoe Factory Committee, namely: F. W. Stumpe, Dr. John Isbell, G. H. Otto, O. W. Arcularius, E. C. Stuart, Edw. F. Jasper, John J. Ernst, E. H. Otto and J. R. Gallemore. This committee, as well as the citizens of Washington, received much encouragement from the ex-mayor of Jefferson City, the mayor of Hannibal, and the publisher of the St. Charles newspaper.

The lot sale was successfully carried out, and all but 24 of some 300 lots were sold by the time the factory site was located. This site was a portion of the McLean Estate situated on the south side of Second Street.

Oscar Frick and August Noelker received the contract to make the excavation for the factory building to cost \$62,000.00, and ground was broken on February 12, 1907. A force of workmen with seven teams was engaged on the east side of the McLean tract. Plans called for the engine room on the west side and a 200-foot basement on the south side. The size of the building was to be 50 feet wide and 250 feet long, on an 18-inch concrete foundation.

Erection of the building was under the supervision of W. J. Hatfield and C. A. Morene, two large St. Louis contractors. F. W. Frensdorf was the superintendent of construction.

Workmen completed the foundation on March 22, 1907, and the masons began laying the brick. Carpenters were engaged laying the joists and setting the door and window frames.

In May, the bricklayers had completed their work and the carpenters made preparations to lay the roof. The engine for the factory arrived on May 12, and the boiler and radiators arrived two weeks later.

As the building neared completion, some fear was expressed that Washington would not have enough houses to provide homes for factory employees who would have to locate here. In editorials and advertisements in the local newspapers, investors were urged to have houses erected. This met with encouraging response.

The shoe company's obligation to the citizens and lot buyers was published in the local newspapers on May 24, 1907. The company came here with this statement: "We give you \$1.00 for every 4 cents you give us."

About the middle of June, 1907, the Citizens' Improvement Association began advertising for labor. At the same time, J. N. Wilkes, in charge of the stitching department, and Joe Collett, general overseer, moved to Washington.

The factory building was dedicated on the evening of June 21, 1907, and the Washington Concert Band, under the direction of Edwin Spaunhorst, sponsored a public dance on the second floor, which was largely attended.

Early in July, Supt. Griffin Watkins got the factory ready for operation. He stated that 500 persons would be employed and that the daily output would be 3,500 pair of shoes.

The factory got in operation in short order in July, with the following personnel in the various departments:

Frank Harrington, superintendent of the cutting department; J. W. Wilkes, manager of the stitching room, with Miss Watermann as assistant; E. E. Tourtelotte, as manager of the leather department; E. H. Poyer, in charge of the standard screw bottoming department; Thos. J. Nugent, manager of the Goodyear bottoming department; R. P. McElwain, manager of the finishing department; Joe Collette, overseer of the various departments. F. M. Smith was put in charge of the branch factory's office here.

The factory provided steady employment, and in a little more than one-half of 10 years (6½ years, to be exact) it fulfilled its obligation to pay out one million dollars in wages in Washington.

In 1914, the original building proved inadequate to take care of the increased capacity required for growing production and Oscar Johnson, president of the firm now known as the International Shoe Company, interviewed G. H. Otto, O. W. Arcularius and John J. Ernst on June 9, 1914, regarding the erection of an addition to the factory here. The company asked a bonus of \$17,500. The local committee at first offered \$5,000 which was taken under advisement; however, two weeks later a bonus of \$17,000 was practically assured.

The cost of the new building was set at \$20,000, and the Shoe and Finance Committee planned raising the bonus it offered by selling and distributing 45 fractional building lots. By the end of June, \$10,000 of the bonus had already been raised.

This first addition to the local branch factory was to be used for storing leather on the first floor and using the second floor for a cutting room. The size of the building was to be 50x165 feet, to be located west of the original building. Bricks used in its construction were manufactured by the Washington Dry Press Brick plant, the estimated number of bricks required being 300,000.

Nine years later, in January, 1923, a committee was again organized in Washington to raise \$10,000 for a second addition to the factory. This was to be a one-story building 42x220 feet, and when completed would enable the company to give employment to 300 more men and women.

At the close of January, 98 local firms and citizens contributed the \$10,000 and the contract to erect this second addition was awarded to Lohmeyer & Schulte of Washington. Adam Rau was given the contract to make the foundation. The building was completed in May of the same year.

There were four other smaller additions to the plant here, one in 1918, one in 1929, and the last in 1947. Thus the present plant now has an outside area of 131,204 square feet. The first building measured 53,072 square feet.

Since the beginning 50 years ago, the Washington factory paid out in wages a total of \$55,000,000. It has an annual payroll of \$3,000,000, and at present employs approximately 930 persons. It has, at peak production, employed as many as 1200. The daily output of shoes now numbers 7,560 pairs.

"Success Is a Journey—Not a Destination"

FIFTIETH ANNIVERSARY

1907 - 1957



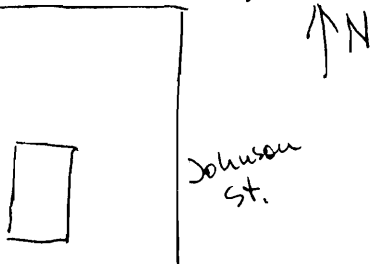
INTERNATIONAL
SHOE
COMPANY
WASHINGTON, MISSOURI

BANQUET PROGRAM

MISSOURI OFFICE OF HISTORIC PRESERVATION

ARCHITECTURAL/HISTORIC INVENTORY SURVEY FORM

FR-PS-003-030

1. NO. 549		4. PRESENT LOCAL NAME(S) OR DESIGNATION(S) <u>Industrial</u>		549	
2. COUNTY Franklin		5. OTHER NAME(S)			
3. LOCATION OF NEGATIVES					
6. SPECIFIC LEGAL LOCATION TOWNSHIP <u>44N</u> RANGE <u>1W</u> SECTION <u>15</u> IF CITY OR TOWN, STREET ADDRESS 700 Block of Second St.		16. THEMATIC CATEGORY Industry		Franklin	
7. CITY OR TOWN IF RURAL, VICINITY Washington		17. DATE(S) OR PERIOD ca. 1930			
8. DESCRIPTION OF LOCATION <u>W. 2nd</u> 		18. STYLE OR DESIGN			
		19. ARCHITECT OR ENGINEER			
		20. CONTRACTOR OR BUILDER			
		21. ORIGINAL USE, IF APPARENT warehouse			
9. COORDINATES UTM LAT LONG		22. PRESENT USE storage			Franklin
10. SITE () BUILDING (X) STRUCTURE () OBJECT ()		23. OWNERSHIP PUBLIC () PRIVATE (X)			
11. ON NATIONAL REGISTER? YES () NO (X)		24. OWNER'S NAME AND ADDRESS IF KNOWN			
12. IS IT ELIGIBLE? YES (X) NO ()		25. OPEN TO PUBLIC? YES () NO (X)			
13. PART OF ESTAB. HIST. DISTRICT? YES () NO (X)		26. LOCAL CONTACT PERSON OR ORGANIZATION			
14. DISTRICT POTENTIAL? YES (X) NO ()		27. OTHER SURVEYS IN WHICH INCLUDED			
15. NAME OF ESTABLISHED DISTRICT		28. NO. OF STORIES <u>1</u>			
		29. BASEMENT? YES () NO (X)			
		30. FOUNDATION MATERIAL concrete			
		31. WALL CONSTRUCTION load-bear brick			
		32. ROOF TYPE AND MATERIAL flat, rolled			
		33. NO. OF BAYS FRONT <u>1</u> SIDE <u>1</u>			
		34. WALL TREATMENT brick			
		35. PLAN SHAPE <u>rect.</u>			
		36. CHANGES (EXPLAIN IN NO. 42) ADDITION () ALTERED (X) MOVED ()			
		37. CONDITION INTERIOR EXTERIOR <u>good</u>			
		38. PRESERVATION UNDERWAY? YES () NO (X)			
		39. ENDANGERED? BY WHAT? YES () NO (X)			
		40. VISIBLE FROM PUBLIC ROAD? YES (X) NO ()			
		41. DISTANCE FROM AND FRONTAGE ON ROAD			
42. FURTHER DESCRIPTION OF IMPORTANT FEATURES See continuation sheet.				PHOTO MUST BE PROVIDED	
43. HISTORY AND SIGNIFICANCE See continuation sheet.					
44. DESCRIPTION OF ENVIRONMENT AND OUTBUILDINGS Building is part of the shoe factory complex located in an urban neighborhood.				44N	
45. SOURCES OF INFORMATION 1926 Sanborn Map					
46. PREPARED BY Betz/Thomason				15	
47. ORGANIZATION Thomason & Assoc.					
48. DATE 6/15/91					
49. REVISION DATE(S)					

RETURN THIS FORM WHEN COMPLETED TO: OFFICE OF HISTORIC PRESERVATION
P.O. BOX 176
JEFFERSON CITY, MISSOURI 65102
PH. 314-751-5365

IF ADDITIONAL SPACE IS NEEDED, ATTACH SEPARATE SHEET(S) TO THIS FORM

Site No. _____

Indicate the chief topographical features, such as streams and elevations. Also indicate houses and roads. Indicate the site location by enclosing the site area with dotted line. Note scale of map and portion of section included in sketch map. Include drawings, photographs, etc. on additional pages.

Indicate part of
section included in
sketch map.

A 4x4 grid map. The grid is composed of 16 squares. The cardinal directions are labeled: 'N' at the top center, 'S' at the bottom center, 'E' on the right side, and 'W' on the left side. A scale bar is located on the left side, consisting of a vertical line with three horizontal tick marks, indicating a scale of 1, 2, and 3 units. The grid is empty, with no data points or labels within the squares.

Notes:

THIS IS PROBABLY THE ONE MOST IMPORTANT PART OF THIS DATA FORM

Please Attach a copy of a topographic map with the site marked on it.

Site Number: 549 (Continued)

42. One-story brick warehouse building built ca. 1930. The building has a concrete foundation and exterior brick walls. The main (N) facade has been altered with added wood panels. At the roofline is a flat parapet with terra cotta coping. Windows are 1/1 rectangular wood sash.

43. This building was constructed ca. 1930 as a warehouse for the International Shoe Company. It is not shown on the 1926 Sanborn Map. The building is presently used for storage.



MISSOURI OFFICE OF HISTORIC PRESERVATION

ARCHITECTURAL/HISTORIC INVENTORY SURVEY FORM

FR-25-003-031

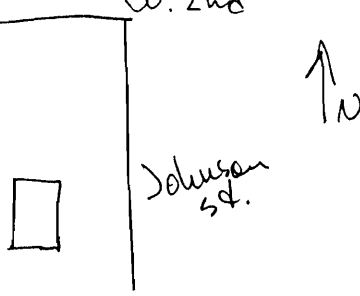
1. NO. 550		4. PRESENT LOCAL NAME(S) OR DESIGNATION(S) <i>W. 2nd St. Johnson St.</i>		1 NO. 550	
2. COUNTY Franklin		5. OTHER NAME(S)			2 COUNTY Franklin
3. LOCATION OF NEGATIVES					
6. SPECIFIC LEGAL LOCATION TOWNSHIP <u>44N</u> RANGE <u>1W</u> SECTION <u>15</u> IF CITY OR TOWN, STREET ADDRESS 700 Block of Second St.		16. THEMATIC CATEGORY Industry		4 PRESENT LOCAL NAME(S) OR DESIGNATION(S)	
7. CITY OR TOWN IF RURAL, VICINITY Washington		17. DATE(S) OR PERIOD ca. 1925			
8. DESCRIPTION OF LOCATION <i>W. 2nd</i> 		18. STYLE OR DESIGN			
9. COORDINATES UTM LAT LONG		19. ARCHITECT OR ENGINEER		5. OTHER NAME(S)	
10. SITE () STRUCTURE () BUILDING (X) OBJECT ()		20. CONTRACTOR OR BUILDER			
11. ON NATIONAL REGISTER? YES () NO (X)		21. ORIGINAL USE, IF APPARENT machine shop			
12. IS IT ELIGIBLE? YES (X) NO ()		22. PRESENT USE storage		6. TOWNSHIP 44N	
13. PART OF ESTAB. HIST. DISTRICT? YES () NO (X)		23. OWNERSHIP PUBLIC () PRIVATE (X)			
14. DISTRICT POTENTIAL? YES (X) NO ()		24. OWNER'S NAME AND ADDRESS IF KNOWN			
15. NAME OF ESTABLISHED DISTRICT		25. OPEN TO PUBLIC? YES () NO (X)		7. RANGE 1W	
42. FURTHER DESCRIPTION OF IMPORTANT FEATURES See continuation sheet.		26. LOCAL CONTACT PERSON OR ORGANIZATION			
43. HISTORY AND SIGNIFICANCE See continuation sheet.		27. OTHER SURVEYS IN WHICH INCLUDED			
44. DESCRIPTION OF ENVIRONMENT AND OUTBUILDINGS Building is part of the shoe factory complex located in an urban neighborhood.		28. NO. OF STORIES 1		8. SECTION 15	
45. SOURCES OF INFORMATION 1926 Sanborn Map		29. BASEMENT? YES () NO (X)			
RETURN THIS FORM WHEN COMPLETED TO: OFFICE OF HISTORIC PRESERVATION P.O. BOX 176 JEFFERSON CITY, MISSOURI 65102 PH. 314-751-5365		30. FOUNDATION MATERIAL concrete			
IF ADDITIONAL SPACE IS NEEDED, ATTACH SEPARATE SHEET(S) TO THIS FORM		31. WALL CONSTRUCTION brick and metal		9. DATE 6/15/91	
		32. ROOF TYPE AND MATERIAL gable, metal			
		33. NO. OF BAYS FRONT 2 SIDE 3			
		34. WALL TREATMENT metal panels		10. REVISION DATE(S)	
		35. PLAN SHAPE rect.			
		36. CHANGES (EXPLAIN IN NO. 42) ADDITION () ALTERED (X) MOVED ()			
		37. CONDITION INTERIOR EXTERIOR <u>fair</u>			
		38. PRESERVATION UNDERWAY? YES () NO (X)			
		39. ENDANGERED? BY WHAT? YES () NO (X)			
		40. VISIBLE FROM PUBLIC ROAD? YES (X) NO ()			
		41. DISTANCE FROM AND FRONTAGE ON ROAD			

PHOTO
MUST
BE
PROVIDED

Site Number: 550 (Continued)

42. One-story brick and metal building constructed ca. 1925. On the main (N) facade are original wood sliding track doors. The doors have inset eight light fixed windows. The rear section of the building has ca. 1970 metal panels as exterior siding materials.

43. This industrial building was completed ca. 1925 to serve as a warehouse for the International Shoe Factory. The building is shown on the 1926 Sanborn map. It is presently used for storage.



MISSOURI OFFICE OF HISTORIC PRESERVATION

ARCHITECTURAL/HISTORIC INVENTORY SURVEY FORM

FR-AS-003 032


1. NO. <u>551</u>		4. PRESENT LOCAL NAME(S) OR DESIGNATION(S)		551
2. COUNTY <u>Franklin</u>		5. OTHER NAME(S)		
3. LOCATION OF NEGATIVES				
6. SPECIFIC LEGAL LOCATION TOWNSHIP <u>44N</u> RANGE <u>1W</u> SECTION <u>15</u> IF CITY OR TOWN, STREET ADDRESS <u>700 Block of Second St.</u>		16. THEMATIC CATEGORY <u>Industry</u>		Franklin
7. CITY OR TOWN IF RURAL, VICINITY <u>Washington</u>		17. DATE(S) OR PERIOD <u>ca. 1925</u>		
8. DESCRIPTION OF LOCATION <u>W. 2nd</u> 		18. STYLE OR DESIGN		
9. COORDINATES LAT LONG		19. ARCHITECT OR ENGINEER		4. PRESENT LOCAL NAME(S) OR DESIGNATION(S)
		20. CONTRACTOR OR BUILDER		
		21. ORIGINAL USE, IF APPARENT <u>Industrial</u>		
		22. PRESENT USE <u>storage</u>		
10. SITE () STRUCTURE () BUILDING (X) OBJECT ()		23. OWNERSHIP PUBLIC () PRIVATE (X)		5. OTHER NAME(S)
11. ON NATIONAL REGISTER? YES () NO (X)		24. OWNER'S NAME AND ADDRESS IF KNOWN		
12. IS IT ELIGIBLE? YES (X) NO ()		25. OPEN TO PUBLIC? YES () NO (X)		
13. PART OF ESTAB. HIST. DISTRICT? YES () NO (X)		26. LOCAL CONTACT PERSON OR ORGANIZATION		
14. DISTRICT POTENTIAL? YES (X) NO ()		27. OTHER SURVEYS IN WHICH INCLUDED		44N
15. NAME OF ESTABLISHED DISTRICT		28. NO. OF STORIES <u>1</u>		
42. FURTHER DESCRIPTION OF IMPORTANT FEATURES <u>See continuation sheet.</u>		29. BASEMENT? YES () NO (X)		
43. HISTORY AND SIGNIFICANCE <u>See continuation sheet.</u>		30. FOUNDATION MATERIAL <u>concrete</u>		
44. DESCRIPTION OF ENVIRONMENT AND OUTBUILDINGS <u>Building is part of the shoe factory complex located in an urban neighborhood.</u>		31. WALL CONSTRUCTION <u>load-bear brick</u>		1W
45. SOURCES OF INFORMATION <u>1926 Sanborn Map</u>		32. ROOF TYPE AND MATERIAL <u>gable asphalt</u>		
46. PREPARED BY <u>Betz/Thomason</u>		33. NO. OF BAYS FRONT <u>2</u> SIDE <u>3</u>		
47. ORGANIZATION <u>Thomason & Assoc.</u>		34. WALL TREATMENT <u>brick</u>		
48. DATE <u>6/15/91</u>		35. PLAN SHAPE <u>rect.</u>		15
49. REVISION DATE(S)		36. CHANGES (EXPLAIN IN NO. 42) ADDITION () ALTERED () MOVED ()		
RETURN THIS FORM WHEN COMPLETED TO: OFFICE OF HISTORIC PRESERVATION P.O. BOX 176 JEFFERSON CITY, MISSOURI 65102 PH. 314-751-5365		37. CONDITION INTERIOR _____ EXTERIOR <u>fair</u>		
IF ADDITIONAL SPACE IS NEEDED, ATTACH SEPARATE SHEET(S) TO THIS FORM		38. PRESERVATION UNDERWAY? YES () NO (X)		

PHOTO
MUST
BE
PROVIDED

Site No. _____

Section _____ Township _____ Range _____

N

W

F

S

Please Attach a copy of a topographic map with the site marked on it.

Site Number: 551 (continued)

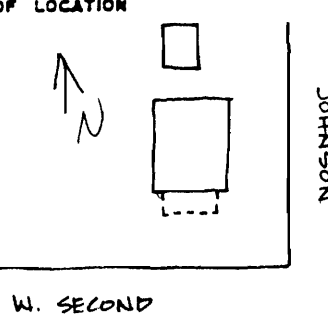
42. One-story brick building built as part of the International Shoe Factory. The building's doors are obscured and are not visible. Above the entrance is a belt course of soldier course brick. At the roofline is a stepped parapet with concrete coping.
43. This building was constructed ca. 1925 as part of the International Shoe Company factory complex. The building is located to the south of building No. 1 and is shown on the 1926 Sanborn Map as a warehouse and machine shop. The building is presently used for storage.



MISSOURI OFFICE OF HISTORIC PRESERVATION

ARCHITECTURAL/HISTORIC INVENTORY SURVEY FORM

FR-AS-003-123

1. NO. 518		4. PRESENT LOCAL NAME(S) OR DESIGNATION(S)		518	
2. COUNTY Franklin		5. OTHER NAME(S)			
3. LOCATION OF NEGATIVES					
6. SPECIFIC LEGAL LOCATION TOWNSHIP <u>44N</u> RANGE <u>1W</u> SECTION <u>15</u> IF CITY OR TOWN, STREET ADDRESS 701 W. Second St.		16. THEMATIC CATEGORY 17. DATE(S) OR PERIOD ca. 1930		Franklin	
7. CITY OR TOWN IF RURAL, VICINITY Washington		18. STYLE OR DESIGN bungalow			
8. DESCRIPTION OF LOCATION 		19. ARCHITECT OR ENGINEER			
		20. CONTRACTOR OR BUILDER			
		21. ORIGINAL USE, IF APPARENT dwelling			
		22. PRESENT USE dwelling			
9. COORDINATES UTM LAT LONG		23. OWNERSHIP PUBLIC () PRIVATE (X)			28. NO. OF STORIES 1 1/2
10. SITE () BUILDING (X) STRUCTURE () OBJECT ()		24. OWNER'S NAME AND ADDRESS IF KNOWN			29. BASEMENT? YES (X) NO ()
11. ON NATIONAL REGISTER? YES () NO (X)		25. OPEN TO PUBLIC? YES () NO (X)			30. FOUNDATION MATERIAL stone
12. IS IT ELIGIBLE? YES (X) NO ()		26. LOCAL CONTACT PERSON OR ORGANIZATION			31. WALL CONSTRUCTION wood frame
13. PART OF ESTAB. HIST. DISTRICT? YES () NO (X)		27. OTHER SURVEYS IN WHICH INCLUDED		32. ROOF TYPE AND MATERIAL hipped, asphalt	
14. DISTRICT POTENTIAL? YES (X) NO ()				33. NO. OF BAYS FRONT 3 SIDE 3	
15. NAME OF ESTABLISHED DISTRICT				34. WALL TREATMENT brick veneer	
				35. PLAN SHAPE rect.	
				36. CHANGES (EXPLAIN IN NO. 42) ADDITION () ALTERED () MOVED ()	
				37. CONDITION INTERIOR EXTERIOR good	
				38. PRESERVATION UNDERWAY? YES () NO (X)	
				39. ENDANGERED? BY WHAT? YES () NO (X)	
				40. VISIBLE FROM PUBLIC ROAD? YES (X) NO ()	
				41. DISTANCE FROM AND FRONTAGE ON ROAD	
42. FURTHER DESCRIPTION OF IMPORTANT FEATURES See continuation sheet.				PHOTO MUST BE PROVIDED	
43. HISTORY AND SIGNIFICANCE See continuation sheet.					
44. DESCRIPTION OF ENVIRONMENT AND OUTBUILDINGS House is located in an urban neighborhood. At the rear is a one-story ca. 1940 frame shed.				44N	
45. SOURCES OF INFORMATION 1926 Sanborn Map				1W	
46. PREPARED BY Betz/Thomason				SECTION 15	
47. ORGANIZATION Thomason & Assoc.					
48. DATE 6/14/91 49. REVISION DATE(S)					
RETURN THIS FORM WHEN COMPLETED TO: OFFICE OF HISTORIC PRESERVATION P.O. BOX 176 JEFFERSON CITY, MISSOURI 65102 PH. 314-751-5365					

IF ADDITIONAL SPACE IS NEEDED, ATTACH SEPARATE SHEET(S) TO THIS FORM

Site No. _____

Indicate the chief topographical features, such as streams and elevations. Also indicate houses and roads. Indicate the site location by enclosing the site area with dotted line. Note scale of map and portion of section included in sketch map. Include drawings, photographs, etc. on additional pages.

Indicate part of
section included in
sketch map.

A 4x4 grid map with cardinal directions N, S, E, W and a scale bar.

Notes:

THIS IS PROBABLY THE ONE MOST IMPORTANT PART OF THIS DATA FORM

Please Attach a copy of a topographic map with the site marked on it.

Site Number: 518 (continued)

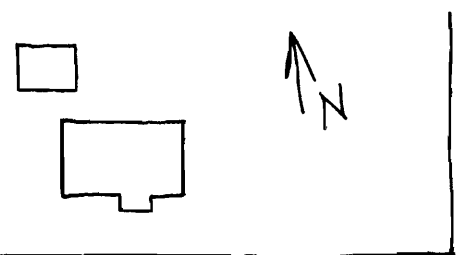
42. The dwelling is a ca. 1930, 1 1/2-story wood frame bungalow/ with a stone foundation, textured wire brick veneer, and a hipped roof of asphalt shingles. The front has 3 bays and the side has 3 bays. An extended bay window is on the east. On the main facade is a 3/4 porch with a shed roof of asphalt shingles, short fluted wood columns on brick piers, and a solid brick railing. The main entrance is a multi-light glass and wood door. The windows are vertical 5/1 light and vertical 3/1 light wood sash. A hipped roof dormer with 3 windows is on the south facade. There is an interior wall brick chimney.
43. This dwelling is part of the residential development surrounding the Roberts, Johnson and Rand Shoe Factory, established 1907. Nothing is shown on this lot on the 1908/1916/1926 Sanborn maps. This lot is not shown on the earlier Sanborn map.



MISSOURI OFFICE OF HISTORIC PRESERVATION

ARCHITECTURAL/HISTORIC INVENTORY SURVEY FORM

FR-AS-063-034

1. NO. 517		4. PRESENT LOCAL NAME(S) OR DESIGNATION(S)		517
2. COUNTY Franklin		5. OTHER NAME(S)		
3. LOCATION OF NEGATIVES				
6. SPECIFIC LEGAL LOCATION TOWNSHIP <u>44N</u> RANGE <u>1W</u> SECTION <u>15</u> IF CITY OR TOWN, STREET ADDRESS 705 W. Second St.		16. THEMATIC CATEGORY 17. DATE(S) OR PERIOD ca. 1940 18. STYLE OR DESIGN bungalow 49 19. ARCHITECT OR ENGINEER 20. CONTRACTOR OR BUILDER 21. ORIGINAL USE, IF APPARENT dwelling 30 99 22. PRESENT USE dwelling 23. OWNERSHIP PUBLIC () PRIVATE (X) 24. OWNER'S NAME AND ADDRESS IF KNOWN		Franklin
7. CITY OR TOWN IF RURAL, VICINITY Washington 8. DESCRIPTION OF LOCATION  W. SECOND		28. NO. OF STORIES 1 1/2 29. BASEMENT? YES (X) NO () 30. FOUNDATION MATERIAL concrete 31. WALL CONSTRUCTION wood frame 32. ROOF TYPE AND MATERIAL gable, asphalt 33. NO. OF BAYS FRONT 3 SIDE 3 34. WALL TREATMENT brick veneer 35. PLAN SHAPE asymmetric 36. CHANGES (EXPLAIN IN NO. 42) ADDITION () ALTERED () MOVED () 37. CONDITION INTERIOR EXTERIOR good 38. PRESERVATION UNDERWAY? YES () NO (X) 39. ENDANGERED? BY WHAT? YES () NO (X) 40. VISIBLE FROM PUBLIC ROAD? YES (X) NO () 41. DISTANCE FROM AND FRONTAGE ON ROAD		
9. COORDINATES UTM LAT LONG 10. SITE () STRUCTURE () BUILDING (X) OBJECT () 11. ON NATIONAL REGISTER? YES () NO (X) 12. IS IT ELIGIBLE? YES (X) NO () 13. PART OF ESTAB. HIST. DISTRICT? YES () NO (X) 14. DISTRICT POTENTIAL? YES (X) NO () 15. NAME OF ESTABLISHED DISTRICT		25. OPEN TO PUBLIC? YES () NO (X) 26. LOCAL CONTACT PERSON OR ORGANIZATION 27. OTHER SURVEYS IN WHICH INCLUDED		
42. FURTHER DESCRIPTION OF IMPORTANT FEATURES		See continuation sheet.		PHOTO MUST BE PROVIDED
43. HISTORY AND SIGNIFICANCE		See continuation sheet.		
44. DESCRIPTION OF ENVIRONMENT AND OUTBUILDINGS		House is located in an urban neighborhood. At the rear is a ca. 1940 2 bay gable roof garage.		44N
45. SOURCES OF INFORMATION		1926 Sanborn Map		
46. PREPARED BY		Betz/Thomason		1W
47. ORGANIZATION		Thomason & Assoc.		
48. DATE		49. REVISION DATE(S)		15
6/14/91				

RETURN THIS FORM WHEN COMPLETED TO: OFFICE OF HISTORIC PRESERVATION
 P.O. BOX 176
 JEFFERSON CITY, MISSOURI 65102
 PH. 314-751-5365

IF ADDITIONAL SPACE IS NEEDED, ATTACH SEPARATE SHEET(S) TO THIS FORM

Site No. _____

Indicate the chief topographical features, such as streams and elevations. Also indicate houses and roads. Indicate the site location by enclosing the site area with dotted line. Note scale of map and portion of section included in sketch map. Include drawings, photographs, etc. on additional pages.

Indicate part of
section included in
sketch map.

A 4x4 grid map with cardinal directions N, S, E, W and a scale bar.

Notes:

THIS IS PROBABLY THE ONE MOST IMPORTANT PART OF THIS DATA FORM

Please Attach a copy of a topographic map with the site marked on it.

Site Number: 517 (continued)


42. The dwelling is a ca. 1940, 1 1/2-story wood frame bungalow with a concrete foundation, brick veneer, and a gable roof of asphalt shingles. The front has 3 bays and the side has 3 bays. On the main facade is an extended bay with a gable roof. The main entrance is a multi-light glass and wood door with a soldier course lintel. The windows are horizontal 2/2 wood sash with soldier course lintels. The eastern bay of the main facade has a tri-part picture window. Two gable roof dormers with 2 windows and asbestos shingle siding are on the south facade. There is an exterior wall brick chimney
43. This dwelling is part of the residential development surrounding the Roberts, Johnson and Rand Shoe Factory, established 1907. Nothing is shown on this lot on the 1908/1916/1926 Sanborn maps. This lot is not shown on the earlier Sanborn map.



MISSOURI OFFICE OF HISTORIC PRESERVATION

ARCHITECTURAL/HISTORIC INVENTORY SURVEY FORM

FR-AS-003-035

1. NO. 516		4. PRESENT LOCAL NAME(S) OR DESIGNATION(S)		516
2. COUNTY Franklin		5. OTHER NAME(S)		
3. LOCATION OF NEGATIVES				
6. SPECIFIC LEGAL LOCATION TOWNSHIP <u>44N</u> RANGE <u>1W</u> SECTION <u>15</u> IF CITY OR TOWN, STREET ADDRESS 709 W. Second St.		16. THEMATIC CATEGORY 17. DATE(S) OR PERIOD ca. 1930 18. STYLE OR DESIGN bungalow 19. ARCHITECT OR ENGINEER 20. CONTRACTOR OR BUILDER 20 30 63 21. ORIGINAL USE, IF APPARENT dwelling Fu 22. PRESENT USE dwelling 23. OWNERSHIP PUBLIC () PRIVATE (X) 24. OWNER'S NAME AND ADDRESS IF KNOWN		Franklin
7. CITY OR TOWN IF RURAL, VICINITY Washington 8. DESCRIPTION OF LOCATION  W. SECOND		28. NO. OF STORIES <u>1 1/2</u> 29. BASEMENT? YES (X) NO () 30. FOUNDATION MATERIAL concrete 31. WALL CONSTRUCTION wood frame 32. ROOF TYPE AND MATERIAL gable, asphalt 33. NO. OF BAYS FRONT <u>3</u> SIDE <u>3</u> 34. WALL TREATMENT brick veneer 35. PLAN SHAPE rect.		
9. COORDINATES UTM LAT LONG		36. CHANGES (EXPLAIN IN NO. 42) ADDITION () ALTERED () MOVED () 37. CONDITION INTERIOR EXTERIOR <u>good</u> 38. PRESERVATION UNDERWAY? YES () NO (X) 39. ENDANGERED? BY WHAT? YES () NO (X) 40. VISIBLE FROM PUBLIC ROAD? YES (X) NO () 41. DISTANCE FROM AND FRONTAGE ON ROAD		
10. SITE () STRUCTURE () BUILDING (X) OBJECT () 11. ON NATIONAL REGISTER? YES () NO (X) 12. IS IT ELIGIBLE? YES (X) NO () 13. PART OF ESTAB. HIST. DISTRICT? YES () NO (X) 14. DISTRICT POTENTIAL? YES (X) NO () 15. NAME OF ESTABLISHED DISTRICT		25. OPEN TO PUBLIC? YES () NO (X) 26. LOCAL CONTACT PERSON OR ORGANIZATION 27. OTHER SURVEYS IN WHICH INCLUDED		4. PRESENT LOCAL NAME(S) OR DESIGNATION(S)
42. FURTHER DESCRIPTION OF IMPORTANT FEATURES See continuation sheet.		PHOTO MUST BE PROVIDED		
43. HISTORY AND SIGNIFICANCE See continuation sheet.				
44. DESCRIPTION OF ENVIRONMENT AND OUTBUILDINGS House is located in an urban neighborhood. There are no outbuildings.				5. OTHER NAME(S)
45. SOURCES OF INFORMATION 1926 Sanborn Map		46. PREPARED BY Betz/Thomason		
47. ORGANIZATION Thomason & Assoc.		48. DATE 6/14/91		
RETURN THIS FORM WHEN COMPLETED TO: OFFICE OF HISTORIC PRESERVATION P.O. BOX 176 JEFFERSON CITY, MISSOURI 65102 PH. 314-751-5365		49. REVISION DATE(S)		6. TOWNSHIP 44N
IF ADDITIONAL SPACE IS NEEDED, ATTACH SEPARATE SHEET(S) TO THIS FORM				RANGE 1W
				SECTION 15

Site No. _____

Section _____ Township _____ Range _____

Indicate part of
section included in
sketch map.

A 4x4 grid map of the study area. The grid is labeled with 'N' at the top, 'S' at the bottom, 'W' on the left, and 'E' on the right. A scale bar is located on the left side of the grid.

Notes:

THIS IS PROBABLY THE ONE MOST IMPORTANT PART OF THIS DATA FORM!

Please Attach a copy of a topographic map with the site marked on it.

Site Number: 516 (continued)


42. The dwelling is a ca. 1930, 1 1/2-story wood frame bungalow with a concrete foundation, brick veneer, and a gable roof of asphalt shingles. The front has 3 bays and the side has 3 bays. On the main facade is a 3/4 porch with a hipped roof of asphalt shingles, tapered wood columns on brick piers, and a solid brick railing. The main entrance is a multi-light glass and wood door with a soldier course lintel. The windows are vertical 3/1 light wood sash with soldier course lintels and header course sills. A gable roof dormer with 3 windows, asphalt shingles in the gable field, and exposed rafters in the eaves is on the south facade. There is an interior wall brick chimney.
43. This dwelling is part of the residential development surrounding the Roberts, Johnson and Rand Shoe Factory, established 1907. Nothing is shown on this lot on the 1908/1916/1926 Sanborn maps. This lot is not shown on the earlier Sanborn map.



MISSOURI OFFICE OF HISTORIC PRESERVATION

ARCHITECTURAL/HISTORIC INVENTORY SURVEY FORM

FR-AS-003-0340

1. NO. 515		4. PRESENT LOCAL NAME(S) OR DESIGNATION(S)		1. NO. 515
2. COUNTY Franklin		5. OTHER NAME(S)		
3. LOCATION OF NEGATIVES				
6. SPECIFIC LEGAL LOCATION TOWNSHIP <u>44N</u> RANGE <u>1W</u> SECTION <u>15</u> IF CITY OR TOWN, STREET ADDRESS 711 W. Second St.		16. THEMATIC CATEGORY		2. COUNTY Franklin
7. CITY OR TOWN IF RURAL, VICINITY Washington		17. DATE(S) OR PERIOD ca. 1930		
8. DESCRIPTION OF LOCATION 		18. STYLE OR DESIGN bungalow 49		
9. COORDINATES UTM LAT LONG		19. ARCHITECT OR ENGINEER		4. PRESENT LOCAL NAME(S) OR DESIGNATION(S)
		20. CONTRACTOR OR BUILDER		
		21. ORIGINAL USE, IF APPARENT dwelling		
10. SITE () STRUCTURE () BUILDING (X) OBJECT ()		22. PRESENT USE dwelling St		3. NO. OF STORIES 1
11. ON NATIONAL REGISTER? YES () NO (X)		23. OWNERSHIP PUBLIC () PRIVATE (X)		
12. IS IT ELIGIBLE? YES (X) NO ()		24. OWNER'S NAME AND ADDRESS IF KNOWN		
13. PART OF ESTAB. HIST. DISTRICT? YES () NO (X)		25. OPEN TO PUBLIC? YES () NO (X)		29. BASEMENT? YES (X) NO ()
14. DISTRICT POTENTIAL? YES (X) NO ()		26. LOCAL CONTACT PERSON OR ORGANIZATION		
15. NAME OF ESTABLISHED DISTRICT		27. OTHER SURVEYS IN WHICH INCLUDED		
42. FURTHER DESCRIPTION OF IMPORTANT FEATURES See continuation sheet.		PHOTO MUST BE PROVIDED		30. FOUNDATION MATERIAL concrete
43. HISTORY AND SIGNIFICANCE See continuation sheet.				
44. DESCRIPTION OF ENVIRONMENT AND OUTBUILDINGS House is located in an urban neighborhood.		31. WALL CONSTRUCTION wood frame		3. NO. OF BAYS FRONT 3 SIDE 2
45. SOURCES OF INFORMATION 1908, 1916, 1926 Sanborn Maps		32. ROOF TYPE AND MATERIAL gable, asphalt		
RETURN THIS FORM WHEN COMPLETED TO: OFFICE OF HISTORIC PRESERVATION P.O. BOX 176 JEFFERSON CITY, MISSOURI 65102 PH. 314-751-5365		33. CHANGES (EXPLAIN IN NO. 42) ADDITION (X) ALTERED () MOVED ()		34. WALL TREATMENT brick veneer 30 99
		35. PLAN SHAPE rect.		
IF ADDITIONAL SPACE IS NEEDED, ATTACH SEPARATE SHEET(S) TO THIS FORM		36. CONDITION INTERIOR EXTERIOR good		37. PRESERVATION UNDERWAY? YES () NO (X)
		38. ENDANGERED? BY WHAT? YES () NO (X)		
46. PREPARED BY Betz/Thomason		39. VISIBLE FROM PUBLIC ROAD? YES (X) NO ()		3. TOWNSHIP 44N
		40. DISTANCE FROM AND FRONTAGE ON ROAD		
47. ORGANIZATION Thomason & Assoc.		41. DATE 6/14/91		RANGE 1W
		48. REVISION DATE(S)		
49. SECTION 15		50. SECTION 15		SECTION 15
		51. SECTION 15		

Site Number: 515 (continued)

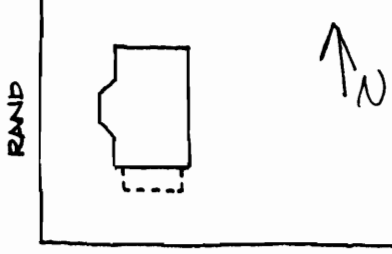
42. The dwelling is a ca. 1930, 1-story wood frame bungalow with a concrete foundation, brick veneer, and a gable/hipped roof of asphalt shingles. The front has 3 bays and the side has 2 bays. On the main facade is a stoop porch with a concrete landing and wrought iron railing. The main entrance is a single light glass and wood door. The windows are 1/1 wood sash. There is a central interior wall brick chimney. In the gable end is weatherboard siding.
43. This dwelling is part of the residential development surrounding the Roberts, Johnson and Rand Shoe Factory, established 1907. A 1 1/2-story wood frame dwelling with frame foundation and a 1-story wood frame garage is shown on this lot (with 713 W. Second address) on the 1926 Sanborn map. A 2-story wood frame stable is shown on this lot on the 1908 and 1916 Sanborn maps. This lot is not shown on the earlier Sanborn map.



MISSOURI OFFICE OF HISTORIC PRESERVATION

ARCHITECTURAL/HISTORIC INVENTORY SURVEY FORM

FR-AS-003-037

1. NO. 514		4. PRESENT LOCAL NAME(S) OR DESIGNATION(S)		1. NO. 514	
2. COUNTY Franklin		5. OTHER NAME(S)			2. COUNTY Franklin
3. LOCATION OF NEGATIVES					
6. SPECIFIC LEGAL LOCATION TOWNSHIP <u>44N</u> RANGE <u>1W</u> SECTION <u>15</u> IF CITY OR TOWN, STREET ADDRESS 715 W. Second St.		16. THEMATIC CATEGORY		4. PRESENT LOCAL NAME(S) OR DESIGNATION(S)	
7. CITY OR TOWN IF RURAL, VICINITY Washington		17. DATE(S) OR PERIOD ca. 1930			
8. DESCRIPTION OF LOCATION 		18. STYLE OR DESIGN gable front bungalow			
9. COORDINATES UTM LAT LONG		19. ARCHITECT OR ENGINEER		5. OTHER NAME(S)	
		20. CONTRACTOR OR BUILDER 30 63			
		21. ORIGINAL USE, IF APPARENT dwelling TQ			
10. SITE () STRUCTURE () BUILDING (X) OBJECT ()		22. PRESENT USE dwelling		6. TOWNSHIP 44N	
11. ON NATIONAL REGISTER? YES () NO (X)		23. OWNERSHIP PUBLIC () PRIVATE (X)			
12. IS IT ELIGIBLE? YES (X) NO ()		24. OWNER'S NAME AND ADDRESS IF KNOWN			
13. PART OF ESTAB. HIST. DISTRICT? YES () NO (X)		25. OPEN TO PUBLIC? YES () NO (X)		7. RANGE 1W	
14. DISTRICT POTENTIAL? YES (X) NO ()		26. LOCAL CONTACT PERSON OR ORGANIZATION			
15. NAME OF ESTABLISHED DISTRICT		27. OTHER SURVEYS IN WHICH INCLUDED			
42. FURTHER DESCRIPTION OF IMPORTANT FEATURES See continuation sheet.		PHOTO MUST BE PROVIDED		8. SECTION 15	
43. HISTORY AND SIGNIFICANCE See continuation sheet.					
44. DESCRIPTION OF ENVIRONMENT AND OUTBUILDINGS House is located in an urban neighborhood. There are no outbuildings.		46. PREPARED BY Betz/Thomason			9. DATE 6/14/91
45. SOURCES OF INFORMATION 1908, 1916, 1926 Sanborn Maps		47. ORGANIZATION Thomason & Assoc.			
RETURN THIS FORM WHEN COMPLETED TO: OFFICE OF HISTORIC PRESERVATION P.O. BOX 176 JEFFERSON CITY, MISSOURI 65102 PH. 314-751-5365		48. DATE 6/14/91			
IF ADDITIONAL SPACE IS NEEDED, ATTACH SEPARATE SHEET(S) TO THIS FORM		49. REVISION DATE(S)			

Site No. _____

Section _____ Township _____ Range _____

Indicate the chief topographical features, such as streams and elevations. Also indicate houses and roads. Indicate the site location by enclosing the site area with dotted line. Note scale of map and portion of section included in sketch map. Include drawings, photographs, etc. on additional pages.

Indicate part of
section included in
sketch map.

A 4x4 grid map with cardinal directions N, S, E, W and a scale bar.

Notes:

THIS IS PROBABLY THE ONE MOST IMPORTANT PART OF THIS DATA FORM

Please Attach a copy of a topographic map with the site marked on it.

Site Number: 514 (continued)

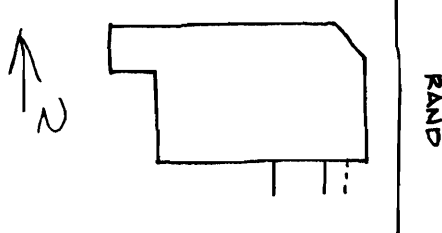
42. The dwelling is a ca. 1930, 1 1/2-story wood frame open gable with a concrete foundation, brick veneer, and a gable roof of asphalt shingles. The front has 3 bays and the side has 3 bays. An extended bay is on the west. On the main facade is a 3/4 porch with a hipped roof of asphalt shingles, tapered wood columns on brick piers, and a solid wood railing. The main entrance is a multi-light glass and wood door with a soldier course lintel. The windows are 1/1 wood sash with soldier course lintels. Gable roof dormers with asphalt shingle siding are on the east and west facades. There is a central interior wall brick chimney and interior wall brick chimneys on the east and west facades.
43. This dwelling is part of the residential development surrounding the Roberts, Johnson and Rand Shoe Factory, established 1907. Nothing is shown on this lot on the 1926 Sanborn map. This lot is not shown on the earlier Sanborn maps.



MISSOURI OFFICE OF HISTORIC PRESERVATION

ARCHITECTURAL/HISTORIC INVENTORY SURVEY FORM

FR-AS-103-038

1. NO. 552		4. PRESENT LOCAL NAME(S) OR DESIGNATION(S)		1. NO. 552
2. COUNTY Franklin		5. OTHER NAME(S)		
3. LOCATION OF NEGATIVES				
6. SPECIFIC LEGAL LOCATION TOWNSHIP <u>44N</u> RANGE <u>1W</u> SECTION <u>15</u> IF CITY OR TOWN, STREET ADDRESS <u>800-802 W. Second St.</u>		16. THEMATIC CATEGORY <u>Commerce</u>		2. COUNTY Franklin
7. CITY OR TOWN IF RURAL, VICINITY <u>Washington</u>		17. DATE(S) OR PERIOD <u>ca. 1930</u>		
8. DESCRIPTION OF LOCATION <u>W. SECOND</u>		18. STYLE OR DESIGN <u>Two-Part Commercial</u> <u>63</u>		
		19. ARCHITECT OR ENGINEER		4. PRESENT LOCAL NAME(S) OR DESIGNATION(S)
		20. CONTRACTOR OR BUILDER <u>30</u>		
		21. ORIGINAL USE, IF APPARENT <u>commercial</u> <u>Aw</u>		
		22. PRESENT USE <u>office</u>		
9. COORDINATES UTM LAT LONG		23. OWNERSHIP PUBLIC () PRIVATE (X)		5. OTHER NAME(S)
10. SITE () STRUCTURE () BUILDING (X) OBJECT ()		24. OWNER'S NAME AND ADDRESS IF KNOWN		
11. ON NATIONAL REGISTER? YES () NO (X)		25. OPEN TO PUBLIC? YES () NO (X)		
12. IS IT ELIGIBLE? YES (X) NO ()		26. LOCAL CONTACT PERSON OR ORGANIZATION		
13. PART OF ESTAB. HIST. DISTRICT? YES () NO (X)		14. DISTRICT POTENTIAL? YES (X) NO ()		6. TOWNSHIP 44N
15. NAME OF ESTABLISHED DISTRICT		27. OTHER SURVEYS IN WHICH INCLUDED		
42. FURTHER DESCRIPTION OF IMPORTANT FEATURES <u>See continuation sheet.</u>		<div style="border: 2px solid black; width: 100%; height: 100%; display: flex; align-items: center; justify-content: center;"> <div style="text-align: center;"> <p>PHOTO MUST BE PROVIDED</p> </div> </div>		
43. HISTORY AND SIGNIFICANCE <u>See continuation sheet.</u>				
44. DESCRIPTION OF ENVIRONMENT AND OUTBUILDINGS <u>Building is located on a corner lot in an urban neighborhood. There are no out-buildings.</u>		46. PREPARED BY <u>Betz/Thomason</u>		RANGE 1W
45. SOURCES OF INFORMATION <u>1926 Sanborn Map</u>		47. ORGANIZATION <u>Thomason & Assoc.</u>		
RETURN THIS FORM WHEN COMPLETED TO: OFFICE OF HISTORIC PRESERVATION P.O. BOX 176 JEFFERSON CITY, MISSOURI 65102 PH. 314-751-5365		48. DATE <u>6/15/91</u>		
IF ADDITIONAL SPACE IS NEEDED, ATTACH SEPARATE SHEET(S) TO THIS FORM		49. REVISION DATE(S)		SECTION 15

Site No. _____

Indicate the chief topographical features, such as streams and elevations. Also indicate houses and roads. Indicate the site location by enclosing the site area with dotted line. Note scale of map and portion of section included in sketch map. Include drawings, photographs, etc. on additional pages.

Notes:

Please Attach a copy of a topographic map with the site marked on it.

Site Number: 552 (continued)


42. The building is a ca. 1930, 2-story commercial building. The building has a chamfered corner entrance with a concrete foundation, brick veneer, and a parapet roof of composite materials. The front has 4 bays and the side has 4 bays. The original corner entry had bulk-head/kickplate below windows with copper mullions. The transom and the lower portion of the plate glass windows have been boarded up. The new entrance is on the north and has a wood door with a single light transom. The upper windows are 1/1 wood sash with soldier course lintels. There is a corbelled brick cornice. Added metal awnings are on the north and east facades. There are interior wall brick chimneys on the east and west facades. A 1-story brick veneer addition with a 2nd story wood frame addition with single-light windows is on the west facade. Also on the west facade is a 1-story wood frame addition with asbestos shingles siding and window counters. To the south is an attached storage area which connects site 552 with a ca. 1930 gas station, (site 567).
43. This building is part of the development surrounding the Roberts, Johnson and Rand Shoe Factory, established 1907. Nothing is shown on this lot on the 1908/1916/1926 Sanborn map. This lot is not shown on the earlier Sanborn map. This building was constructed ca. 1930 and housed a grocery store and other businesses during the mid-20th century. It presently houses several commercial businesses. The building is the best example of a corner neighborhood store in the proposed International Shoe Factory Historic District.



MISSOURI OFFICE OF HISTORIC PRESERVATION

ARCHITECTURAL/HISTORIC INVENTORY SURVEY FORM

FR-AS-003-039

1. NO. <div style="text-align: center;">507</div>		4. PRESENT LOCAL NAME(S) OR DESIGNATION(S)		507
2. COUNTY Franklin		5. OTHER NAME(S)		
3. LOCATION OF NEGATIVES				
6. SPECIFIC LEGAL LOCATION TOWNSHIP <u>44N</u> RANGE <u>1W</u> SECTION <u>15</u> IF CITY OR TOWN, STREET ADDRESS 801 W. Second St.		16. THEMATIC CATEGORY		Franklin
7. CITY OR TOWN IF RURAL, VICINITY Washington		17. DATE(S) OR PERIOD ca. 1930		
8. DESCRIPTION OF LOCATION <div style="text-align: center;">  </div>		18. STYLE OR DESIGN bungalow		
		19. ARCHITECT OR ENGINEER		
		20. CONTRACTOR OR BUILDER 30		
		21. ORIGINAL USE, IF APPARENT dwelling R1		
9. COORDINATES UTM LAT LONG		22. PRESENT USE dwelling		
10. SITE () STRUCTURE () BUILDING (X) OBJECT ()		23. OWNERSHIP PUBLIC () PRIVATE (X)		
11. ON NATIONAL REGISTER? YES () NO (X)		24. OWNER'S NAME AND ADDRESS IF KNOWN		
12. IS IT ELIGIBLE? YES (X) NO ()		25. OPEN TO PUBLIC? YES () NO (X)		
13. PART OF ESTAB. HIST. DISTRICT? YES () NO (X)		26. LOCAL CONTACT PERSON OR ORGANIZATION		
14. DISTRICT POTENTIAL? YES (X) NO ()		27. OTHER SURVEYS IN WHICH INCLUDED		
15. NAME OF ESTABLISHED DISTRICT		28. NO. OF STORIES 1 1/2		DR
		29. BASEMENT? YES (X) NO ()		
		30. FOUNDATION MATERIAL concrete		
		31. WALL CONSTRUCTION wood frame		
		32. ROOF TYPE AND MATERIAL gable asphalt		
		33. NO. OF BAYS FRONT 3 SIDE 3		
		34. WALL TREATMENT weatherboard 2/		
		35. PLAN SHAPE rect.		
		36. CHANGES (EXPLAIN IN NO. 42) ADDITION () ALTERED () MOVED ()		
		37. CONDITION INTERIOR EXTERIOR good		
		38. PRESERVATION UNDERWAY? YES () NO (X)		
		39. ENDANGERED? BY WHAT? YES () NO (X)		
		40. VISIBLE FROM PUBLIC ROAD? YES (X) NO ()		
		41. DISTANCE FROM AND FRONTAGE ON ROAD		
42. FURTHER DESCRIPTION OF IMPORTANT FEATURES <div style="text-align: center;">See continuation sheet.</div>				PHOTO MUST BE PROVIDED
43. HISTORY AND SIGNIFICANCE <div style="text-align: center;">See continuation sheet.</div>				
44. DESCRIPTION OF ENVIRONMENT AND OUTBUILDINGS House is located in an urban neighborhood.				44N
45. SOURCES OF INFORMATION 1926 Sanborn Map				
46. PREPARED BY Betz/Thomason				1W
47. ORGANIZATION Thomason & Assoc.				
48. DATE 6/14/91 49. REVISION DATE(S)				SECTION 15
RETURN THIS FORM WHEN COMPLETED TO: OFFICE OF HISTORIC PRESERVATION P.O. BOX 176 JEFFERSON CITY, MISSOURI 65102 PH. 314-751-5365				

IF ADDITIONAL SPACE IS NEEDED, ATTACH SEPARATE SHEET(S) TO THIS FORM

Site No. _____

Indicate the chief topographical features, such as streams and elevations. Also indicate houses and roads. Indicate the site location by enclosing the site area with dotted line. Note scale of map and portion of section included in sketch map. Include drawings, photographs, etc. on additional pages.

Indicate part of section included in sketch map.

A 4x4 grid map. The grid is composed of 16 squares. The cardinal directions are labeled: 'N' at the top center, 'S' at the bottom center, 'E' on the right side, and 'W' on the left side. A scale bar is located on the left side, outside the grid, consisting of a vertical line with three horizontal tick marks.

Notes:

THIS IS PROBABLY THE ONE MOST IMPORTANT PART OF THIS DATA FORM

Please Attach a copy of a topographic map with the site marked on it.

Site Number: 507 (continued)

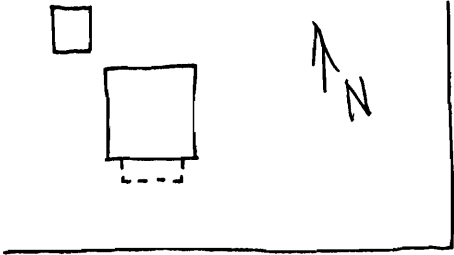
42. The dwelling is a ca. 1930, 1 1/2-story wood frame bungalow with a concrete foundation, weatherboard siding, and a gable roof of asphalt shingles. The front has 3 bays and the side has 3 bays. An extended bay is on the east. On the main facade is a full porch with a shed roof of asphalt shingles, tapered wood columns on brick piers, and a solid wood railing. The main entrance is a multi-light glass and wood door. The windows are 1/1 wood sash. A hipped roof dormer with 3 windows and exposed eave rafters is on the main facade.
43. This dwelling is part of the residential development surrounding the Roberts, Johnson and Rand Shoe Factory, established 1907. Nothing is shown on this lot on the 1926 Sanborn map. This lot is not shown on the earlier Sanborn maps.



MISSOURI OFFICE OF HISTORIC PRESERVATION

ARCHITECTURAL/HISTORIC INVENTORY SURVEY FORM

FR-AS-003-040

1. NO. <div style="text-align: center;">506</div>		4. PRESENT LOCAL NAME(S) OR DESIGNATION(S)		506	
2. COUNTY <div style="text-align: center;">Franklin</div>		5. OTHER NAME(S)			
3. LOCATION OF NEGATIVES					
6. SPECIFIC LEGAL LOCATION TOWNSHIP <u>44N</u> RANGE <u>1W</u> SECTION <u>15</u> IF CITY OR TOWN, STREET ADDRESS <div style="text-align: center;">803 W. Second St.</div>		16. THEMATIC CATEGORY		Franklin DR	
7. CITY OR TOWN IF RURAL, VICINITY <div style="text-align: center;">Washington</div>		17. DATE(S) OR PERIOD <div style="text-align: center;">ca. 1930</div>			
8. DESCRIPTION OF LOCATION <div style="text-align: center;"> <div style="text-align: center;">W. SECOND</div></div>		18. STYLE OR DESIGN <div style="text-align: center;">bungalow</div>			
		19. ARCHITECT OR ENGINEER			
		20. CONTRACTOR OR BUILDER <div style="text-align: center;">20 99 63</div>			
		21. ORIGINAL USE, IF APPARENT <div style="text-align: center;">dwelling Fu</div>			
9. COORDINATES UTM LAT LONG		22. PRESENT USE <div style="text-align: center;">dwelling</div>			
10. SITE () STRUCTURE () BUILDING (X) OBJECT ()		23. OWNERSHIP PUBLIC () PRIVATE (X)			
11. ON NATIONAL REGISTER? YES () NO (X)		24. OWNER'S NAME AND ADDRESS IF KNOWN			
12. IS IT ELIGIBLE? YES (X) NO ()		25. OPEN TO PUBLIC? YES () NO (X)			
13. PART OF ESTAB. HIST. DISTRICT? YES () NO (X)		26. LOCAL CONTACT PERSON OR ORGANIZATION			
14. DISTRICT POTENTIAL? YES (X) NO ()		27. OTHER SURVEYS IN WHICH INCLUDED			
15. NAME OF ESTABLISHED DISTRICT		28. NO. OF STORIES <u>1 1/2</u>		4. PRESENT LOCAL NAME(S) OR DESIGNATION(S)	
		29. BASEMENT? YES (X) NO ()			
		30. FOUNDATION MATERIAL <div style="text-align: center;">concrete</div>			
		31. WALL CONSTRUCTION <div style="text-align: center;">wood frame</div>			
		32. ROOF TYPE AND MATERIAL <div style="text-align: center;">gable, asphalt</div>			
		33. NO. OF BAYS FRONT <u>3</u> SIDE <u>3</u>			
		34. WALL TREATMENT <div style="text-align: center;">brick veneer, asphalt</div>			
		35. PLAN SHAPE <div style="text-align: center;">square</div>			
		36. CHANGES (EXPLAIN IN NO. 42) ADDITION () ALTERED () MOVED ()			
		37. CONDITION INTERIOR EXTERIOR <u>good</u>			
		38. PRESERVATION UNDERWAY? YES () NO (X)		5. OTHER NAME(S)	
		39. ENDANGERED? BY WHAT? YES () NO (X)			
		40. VISIBLE FROM PUBLIC ROAD? YES (X) NO ()			
		41. DISTANCE FROM AND FRONTAGE ON ROAD			
42. FURTHER DESCRIPTION OF IMPORTANT FEATURES <div style="text-align: center;">See continuation sheet.</div>		<div style="border: 1px solid black; padding: 20px; width: 100%;">PHOTO MUST BE PROVIDED</div>			
43. HISTORY AND SIGNIFICANCE <div style="text-align: center;">See continuation sheet.</div>					
44. DESCRIPTION OF ENVIRONMENT AND OUTBUILDINGS <div style="text-align: center;">House is located in an urban neighborhood. At the rear is a ca. 1930 wood frame garage with brick veneer.</div>					
45. SOURCES OF INFORMATION <div style="text-align: center;">1926 Sanborn Map</div>					
46. PREPARED BY <div style="text-align: center;">Betz/Thomason</div>		47. ORGANIZATION <div style="text-align: center;">Thomason & Assoc.</div>			6. TOWNSHIP <div style="text-align: center;">44N</div>
48. DATE <div style="text-align: center;">6/14/91</div>		49. REVISION DATE(S)			
RETURN THIS FORM WHEN COMPLETED TO: OFFICE OF HISTORIC PRESERVATION P.O. BOX 176 JEFFERSON CITY, MISSOURI 65102 PH. 314-751-5365				RANGE <div style="text-align: center;">1W</div>	
IF ADDITIONAL SPACE IS NEEDED, ATTACH SEPARATE SHEET(S) TO THIS FORM					
				SECTION <div style="text-align: center;">15</div>	

Site No. _____

Section _____ Township _____ Range _____

Indicate part of
section included in
plotch map.

A 4x4 grid map with cardinal directions N, S, E, W and a scale bar.

Notes:

THIS IS PROBABLY THE ONE MOST IMPORTANT PART OF THIS DATA FORM!

Please Attach a copy of a topographic map with the site marked on it.

Site Number: 506 (continued)


42. The dwelling is a ca. 1930, 1 1/2-story wood frame bungalow with a concrete foundation, brick veneer, and a gable roof of asphalt shingles. The front has 3 bays and the side has 3 bays. On the main facade is a 3/4 porch with a roof of asphalt shingles, tapered wood columns on brick piers, and an open railing with square wood balusters. The main entrance is a multi-light glass and wood door with a soldier brick lintel. The windows are 1/1 wood sash with soldier course lintels and header course sills. An awning is over the east entrance. A gable roof dormer with 3 windows is on the south. There are asbestos shingles in the gable fields.
43. This dwelling/building is part of the residential development surrounding the Roberts, Johnson and Rand Shoe Factory, established 1907. Nothing is shown on this lot on the 1926 Sanborn map. This lot is not shown on the earlier Sanborn maps.



MISSOURI OFFICE OF HISTORIC PRESERVATION

ARCHITECTURAL/HISTORIC INVENTORY SURVEY FORM

FR-AS-003-041

1. NO. 505		4. PRESENT LOCAL NAME(S) OR DESIGNATION(S) Charles Brune House		505
2. COUNTY Franklin		5. OTHER NAME(S)		
3. LOCATION OF NEGATIVES				
6. SPECIFIC LEGAL LOCATION TOWNSHIP <u>44N</u> RANGE <u>1W</u> SECTION <u>15</u> IF CITY OR TOWN, STREET ADDRESS 809 W. Second St.		16. THEMATIC CATEGORY 17. DATE(S) OR PERIOD 1922		2. COUNTY Franklin 4. PRESENT LOCAL NAME(S) OR DESIGNATION(S) Charles Brune House
7. CITY OR TOWN IF RURAL, VICINITY Washington		18. STYLE OR DESIGN bungalow		
8. DESCRIPTION OF LOCATION <div style="text-align: center;">  <p>W. SECOND</p> </div>		19. ARCHITECT OR ENGINEER		
		20. CONTRACTOR OR BUILDER 20 30		
		21. ORIGINAL USE, IF APPARENT dwelling Fu		
		22. PRESENT USE dwelling		
9. COORDINATES UTM LAT LONG		23. OWNERSHIP PUBLIC () PRIVATE (X)		
10. SITE () BUILDING (X) STRUCTURE () OBJECT ()		24. OWNER'S NAME AND ADDRESS IF KNOWN Perschbacher 809 W. Second		
11. ON NATIONAL REGISTER? YES () NO (X)		25. OPEN TO PUBLIC? YES () NO (X)		
12. IS IT ELIGIBLE? YES (X) NO ()		26. LOCAL CONTACT PERSON OR ORGANIZATION		
13. PART OF ESTAB. HIST. DISTRICT? YES () NO (X)		27. OTHER SURVEYS IN WHICH INCLUDED		
14. DISTRICT POTENTIAL? YES (X) NO ()		28. NO. OF STORIES 1 1/2		
15. NAME OF ESTABLISHED DISTRICT		29. BASEMENT? YES (X) NO ()		
42. FURTHER DESCRIPTION OF IMPORTANT FEATURES See continuation sheet.		30. FOUNDATION MATERIAL concrete		3. TOWNSHIP 44N 5. OTHER NAME(S) 6. TOWNSHIP 44N 7. RANGE 1W 8. SECTION 15
43. HISTORY AND SIGNIFICANCE See continuation sheet.		31. WALL CONSTRUCTION wood frame		
44. DESCRIPTION OF ENVIRONMENT AND OUTBUILDINGS House is located in an urban neighborhood.		32. ROOF TYPE AND MATERIAL gable, metal		
45. SOURCES OF INFORMATION 1926 Sanborn Map, Owner		33. NO. OF BAYS FRONT 3 SIDE 3		
46. PREPARED BY Betz/Thomason		34. WALL TREATMENT running bond brick		
47. ORGANIZATION Thomason & Assoc.		35. PLAN SHAPE rect.		
48. DATE 6/14/91		36. CHANGES (EXPLAIN IN NO. 42) ADDITION () ALTERED (X) MOVED ()		
49. REVISION DATE(S)		37. CONDITION INTERIOR EXTERIOR good		
RETURN THIS FORM WHEN COMPLETED TO: OFFICE OF HISTORIC PRESERVATION P.O. BOX 176 JEFFERSON CITY, MISSOURI 65102 PH. 314-751-5365		38. PRESERVATION UNDERWAY? YES () NO (X)		
IF ADDITIONAL SPACE IS NEEDED, ATTACH SEPARATE SHEET(S) TO THIS FORM		39. ENDANGERED? BY WHAT? YES () NO (X)		
		40. VISIBLE FROM PUBLIC ROAD? YES (X) NO ()		
		41. DISTANCE FROM AND FRONTAGE ON ROAD		

Site No. _____

Section _____ Township _____ Range _____

Indicate part of
section included in
sketch map.

THIS IS PROBABLY THE ONE MOST IMPORTANT PART OF THIS DATA FORM!

Please Attach a copy of a topographic map with the site marked on it.

Site Number: 505 (continued)

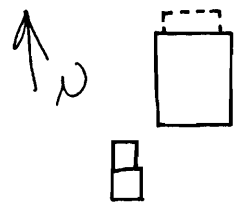
42. The dwelling is a 1922, 1 1/2-story wood frame bungalow with a concrete foundation, brick veneer, and a gable roof of standing seam metal. The front has 3 bays and the side has 3 bays. On the main facade is a full porch with wood Tuscan columns and an open railing with square wood balustrade. The main entrance is a triple vertical light glass and wood door set within a segmental arch of two courses of header brick. The windows are 1/1 wood sash set within a segmental arch of single course header brick. A gable roof dormer with 4 windows is on the south. There are wood shingles in the gable fields and knee braces at the eaves.
43. The dwelling was built for in 1922 Charles Brune. The current owner is Emil Perschbacher. This dwelling is part of the residential development surrounding the Roberts, Johnson and Rand Shoe Factory, established 1907. A 1 1/2-story wood frame dwelling with a 1-story masonry garage is shown on this lot on the 1926 Sanborn map. This lot is not shown on the earlier Sanborn maps.



MISSOURI OFFICE OF HISTORIC PRESERVATION

ARCHITECTURAL/HISTORIC INVENTORY SURVEY FORM

FR-DS-003-642

1. NO. 553		4. PRESENT LOCAL NAME(S) OR DESIGNATION(S)		553
2. COUNTY Franklin		5. OTHER NAME(S)		
3. LOCATION OF NEGATIVES				
6. SPECIFIC LEGAL LOCATION TOWNSHIP <u>44N</u> RANGE <u>1W</u> SECTION <u>15</u> IF CITY OR TOWN, STREET ADDRESS 812 W. Second St.		16. THEMATIC CATEGORY 17. DATE(S) OR PERIOD ca. 1920 18. STYLE OR DESIGN pyramid square 11 19. ARCHITECT OR ENGINEER 20. CONTRACTOR OR BUILDER 20 21. ORIGINAL USE, IF APPARENT dwelling TQ 22. PRESENT USE dwelling 23. OWNERSHIP PUBLIC() PRIVATE(X) 24. OWNER'S NAME AND ADDRESS IF KNOWN		Franklin
7. CITY OR TOWN IF RURAL, VICINITY Washington 8. DESCRIPTION OF LOCATION W. SECOND 		28. NO. OF STORIES <u>1 1/2</u> 29. BASEMENT? YES (X) NO () 30. FOUNDATION MATERIAL stone 31. WALL CONSTRUCTION wood frame 32. ROOF TYPE AND MATERIAL hipped, metal 33. NO. OF BAYS FRONT 3 SIDE 3 34. WALL TREATMENT asbestos 35. PLAN SHAPE rect.		
9. COORDINATES UTM LAT LONG		36. CHANGES (EXPLAIN IN NO. 42) ADDITION() ALTERED(X) MOVED() 37. CONDITION INTERIOR EXTERIOR good		
10. SITE () STRUCTURE() BUILDING (X) OBJECT () 11. ON NATIONAL REGISTER? YES () NO (X) 12. IS IT ELIGIBLE? YES(X) NO () 13. PART OF ESTAB. YES () NO (X) HIST. DISTRICT? YES (X) NO () 14. DISTRICT POTENTIAL? YES(X) NO () 15. NAME OF ESTABLISHED DISTRICT		25. OPEN TO PUBLIC? YES () NO (X) 26. LOCAL CONTACT PERSON OR ORGANIZATION 27. OTHER SURVEYS IN WHICH INCLUDED 38. PRESERVATION UNDERWAY? YES () NO (X) 39. ENDANGERED? YES () NO (X) BY WHAT? 40. VISIBLE FROM PUBLIC ROAD? YES (X) NO () 41. DISTANCE FROM AND FRONTAGE ON ROAD		012
42. FURTHER DESCRIPTION OF IMPORTANT FEATURES		PHOTO MUST BE PROVIDED		
See continuation sheet.				
43. HISTORY AND SIGNIFICANCE				
See continuation sheet.				
44. DESCRIPTION OF ENVIRONMENT AND OUTBUILDINGS				
House is located in an urban neighborhood. At the rear is a wood frame, gable roof, two bay garage with a carport addition.				
45. SOURCES OF INFORMATION		46. PREPARED BY		44N
1926 Sanborn Map		Betz/Thomason		
		47. ORGANIZATION Thomason & Assoc.		
RETURN THIS FORM WHEN COMPLETED TO: OFFICE OF HISTORIC PRESERVATION P.O. BOX 176 JEFFERSON CITY, MISSOURI 65102 PH. 314-751-5365		48. DATE 6/15/91		1W
IF ADDITIONAL SPACE IS NEEDED, ATTACH SEPARATE SHEET(S) TO THIS FORM		49. REVISION DATE(S)		
				15

Site No. _____

Indicate the chief topographical features, such as streams and elevations. Also indicate houses and roads. Indicate the site location by enclosing the site area with dotted line. Note scale of map and portion of section included in sketch map. Include drawings, photographs, etc. on additional pages.

Notes:

Please Attach a copy of a topographic map with the site marked on it.

Site Number: 553 (continued)

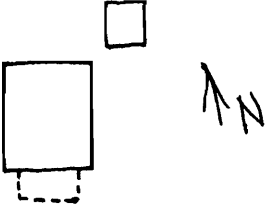
42. The dwelling is a ca. 1920, 1 1/2-story wood frame Pyramid Square plan with a stone foundation, asbestos shingles siding, and a hipped roof of standing seam metal. The front has 3 bays and the side has 3 bays. On the main facade is a 3/4 porch with a shed roof of standing seam metal, square wood columns with recessed panels, and an open railing with square wood balustrade. The main entrance is a multi-light glass and wood door. The windows are 1/1 wood sash. Hipped roof dormers are on the north, east, and west facades. There is a central interior wall brick chimney.
43. This dwelling is part of the residential development surrounding the Roberts, Johnson and Rand Shoe Factory, established 1907. A 1 1/2-story wood frame dwelling with a 1-story wood frame outbuilding and a 1-story wood frame garage is shown on this lot as 810 W. Second St. on the 1926 Sanborn map. This lot is not shown on the earlier Sanborn maps. This lot was probably part of the land bought and sold between November 1906 and March 1907 to raise the \$35,000 incentive for the shoe factory development. It had previously been part of the Elijah McLean estate.
- 6



MISSOURI OFFICE OF HISTORIC PRESERVATION

ARCHITECTURAL/HISTORIC INVENTORY SURVEY FORM

FR-AS-003-043

1. NO. 504		4. PRESENT LOCAL NAME(S) OR DESIGNATION(S)		504
2. COUNTY Franklin		5. OTHER NAME(S)		
3. LOCATION OF NEGATIVES		Rudy Schultz House		COUNTY Franklin
6. SPECIFIC LEGAL LOCATION TOWNSHIP 44N RANGE 1W SECTION 15 IF CITY OR TOWN, STREET ADDRESS 813 W. Second St.		16. THEMATIC CATEGORY		
7. CITY OR TOWN IF RURAL, VICINITY Washington		17. DATE(S) OR PERIOD ca. 1920		DR
8. DESCRIPTION OF LOCATION 		18. STYLE OR DESIGN bungalow		
9. COORDINATES UTM LAT LONG		19. ARCHITECT OR ENGINEER		4. PRESENT LOCAL NAME(S) OR DESIGNATION(S)
		20. CONTRACTOR OR BUILDER		
10. SITE () BUILDING (X) STRUCTURE () OBJECT ()		21. ORIGINAL USE, IF APPARENT dwelling		5. OTHER NAME(S) Rudy Schultz House
		22. PRESENT USE dwelling		
11. ON NATIONAL REGISTER? YES () NO (X)		23. OWNERSHIP PUBLIC () PRIVATE (X)		6. TOWNSHIP 44N
		24. OWNER'S NAME AND ADDRESS IF KNOWN Toni 813 W. Second		
12. IS IT ELIGIBLE? YES (X) NO ()		25. OPEN TO PUBLIC? YES () NO (X)		SECTION 15
		26. LOCAL CONTACT PERSON OR ORGANIZATION		
13. PART OF ESTAB. HIST. DISTRICT? YES () NO (X)		27. OTHER SURVEYS IN WHICH INCLUDED		RANGE 1W
		30. FOUNDATION MATERIAL stone		
14. DISTRICT POTENTIAL? YES (X) NO ()		31. WALL CONSTRUCTION wood frame		3. NO. OF STORIES 1 1/2
		32. ROOF TYPE AND MATERIAL gable, metal		
15. NAME OF ESTABLISHED DISTRICT		33. NO. OF BAYS FRONT 3 SIDE 3		YES (X) NO ()
		34. WALL TREATMENT brick veneer 30 99		
42. FURTHER DESCRIPTION OF IMPORTANT FEATURES See continuation sheet.		35. PLAN SHAPE rect.		PHOTO MUST BE PROVIDED
		36. CHANGES (EXPLAIN IN NO. 42) ADDITION () ALTERED (X) MOVED ()		
43. HISTORY AND SIGNIFICANCE See continuation sheet.		37. CONDITION INTERIOR EXTERIOR good		44. DESCRIPTION OF ENVIRONMENT AND OUTBUILDINGS House is located in an urban neighborhood. At the rear is a ca. 1930 wood frame shed.
		38. PRESERVATION UNDERWAY? YES () NO (X)		
45. SOURCES OF INFORMATION 1926 Sanborn Map, Owner		39. ENDANGERED? BY WHAT? YES () NO (X)		46. PREPARED BY Betz/Thomason
		40. VISIBLE FROM PUBLIC ROAD? YES (X) NO ()		
46. PREPARED BY Betz/Thomason		41. DISTANCE FROM AND FRONTAGE ON ROAD		47. ORGANIZATION Thomason & Assoc.
		48. DATE 6/14/91		
47. ORGANIZATION Thomason & Assoc.		49. REVISION DATE(S)		48. DATE 6/14/91
		49. REVISION DATE(S)		
RETURN THIS FORM WHEN COMPLETED TO: OFFICE OF HISTORIC PRESERVATION P.O. BOX 176 JEFFERSON CITY, MISSOURI 65102 PH. 314-751-5365		48. DATE 6/14/91		49. REVISION DATE(S)
		49. REVISION DATE(S)		
IF ADDITIONAL SPACE IS NEEDED, ATTACH SEPARATE SHEET(S) TO THIS FORM		49. REVISION DATE(S)		49. REVISION DATE(S)
		49. REVISION DATE(S)		

Site Number: 504 (continued)

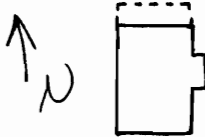
42. The dwelling is a ca. 1920, 1 1/2-story wood frame bungalow with a stone foundation, brick veneer, and a gable roof of standing seam metal. The front has 3 bays and the side has 3 bays. On the main facade is a 3/4 porch with square brick columns and a solid brick railing. The main entrance is a single light glass and wood door set within a segmental arch of two courses of header brick. The windows are paired vertical 3/1 light wood sash set within segmental arches of two courses of header brick. A shed roof dormer with 2 windows is on the main facade. In the gable ends, the wood siding has been covered with asbestos siding.
43. The dwelling is part of the residential development surrounding the Roberts, Johnson and Rand Shoe Factory, established 1907. A 1 1/2-story wood frame dwelling is shown on this lot on the 1926 Sanborn map. This lot is not shown on the earlier Sanborn maps. The current owner is Toni Baumann. A previous owner was Rudy Schultz.



MISSOURI OFFICE OF HISTORIC PRESERVATION

ARCHITECTURAL/HISTORIC INVENTORY SURVEY FORM

FR-AS-003-044

1. NO. 554		4. PRESENT LOCAL NAME(S) OR DESIGNATION(S)		554		
2. COUNTY Franklin		5. OTHER NAME(S)			Franklin	
3. LOCATION OF NEGATIVES						
6. SPECIFIC LEGAL LOCATION TOWNSHIP <u>44N</u> RANGE <u>1W</u> SECTION <u>15</u> IF CITY OR TOWN, STREET ADDRESS 814 W. Second St.		16. THEMATIC CATEGORY 17. DATE(S) OR PERIOD ca. 1930 18. STYLE OR DESIGN pyramid square 19. ARCHITECT OR ENGINEER 20. CONTRACTOR OR BUILDER 20 30 63 21. ORIGINAL USE, IF APPARENT dwelling 22. PRESENT USE dwelling 23. OWNERSHIP PUBLIC () PRIVATE (X) 24. OWNER'S NAME AND ADDRESS IF KNOWN		28. NO. OF STORIES 1 1/2 29. BASEMENT? YES (X) NO () 30. FOUNDATION MATERIAL concrete 31. WALL CONSTRUCTION wood frame 32. ROOF TYPE AND MATERIAL hipped asphalt 33. NO. OF BAYS FRONT 3 SIDE 3 34. WALL TREATMENT asbestos 35. PLAN SHAPE rect. 36. CHANGES (EXPLAIN IN NO. 42) ADDITION () ALTERED (X) MOVED () 37. CONDITION INTERIOR EXTERIOR good 38. PRESERVATION UNDERWAY? YES () NO (X) 39. ENDANGERED? BY WHAT? YES () NO (X) 40. VISIBLE FROM PUBLIC ROAD? YES (X) NO () 41. DISTANCE FROM AND FRONTAGE ON ROAD		DR
7. CITY OR TOWN IF RURAL, VICINITY Washington 8. DESCRIPTION OF LOCATION W. SECOND 						
9. COORDINATES UTM LAT LONG 10. SITE () STRUCTURE () BUILDING (X) OBJECT () 11. ON NATIONAL REGISTER? YES () NO (X) 12. IS IT ELIGIBLE? YES (X) NO () 13. PART OF ESTAB. HIST. DISTRICT? YES () NO (X) 14. DISTRICT POTENTIAL? YES (X) NO () 15. NAME OF ESTABLISHED DISTRICT		25. OPEN TO PUBLIC? YES () NO (X) 26. LOCAL CONTACT PERSON OR ORGANIZATION 27. OTHER SURVEYS IN WHICH INCLUDED				
42. FURTHER DESCRIPTION OF IMPORTANT FEATURES See continuation sheet.				PHOTO MUST BE PROVIDED		5. OTHER NAME(S)
43. HISTORY AND SIGNIFICANCE See continuation sheet.						
44. DESCRIPTION OF ENVIRONMENT AND OUTBUILDINGS House is located in an urban neighborhood. There are no outbuildings.				44N		RANGE 1W
45. SOURCES OF INFORMATION 1926 Sanborn Map				15		
RETURN THIS FORM WHEN COMPLETED TO: OFFICE OF HISTORIC PRESERVATION P.O. BOX 176 JEFFERSON CITY, MISSOURI 65102 PH. 314-751-5365				46. PREPARED BY Betz/Thomason 47. ORGANIZATION Thomason & Assoc. 48. DATE 6/15/91 49. REVISION DATE(S)		

IF ADDITIONAL SPACE IS NEEDED, ATTACH SEPARATE SHEET(S) TO THIS FORM

Site Number: 554 (continued)


42. The dwelling is a ca. 1930, 1 1/2-story wood frame Pyramid Square plan with a concrete foundation, asbestos shingles siding, and a hipped roof of asphalt shingles. The front has 3 bays and the side has 3 bays. An extended bay is on the east facade. On the main facade is an incised porch with tapered wood columns on brick piers, and a solid wood railing. The main entrance is a multi-light glass and wood door. The windows are 1/1 wood sash. A hipped roof dormer with 3 windows is on the north facade and shed roof dormers with 2 windows are on the east and west facades. There is a central interior wall brick chimney.
43. This dwelling is part of the residential development surrounding the Roberts, Johnson and Rand Shoe Factory, established 1907. Nothing is shown on this lot on the 1893/1908/1916/1926 Sanborn maps. This lot was probably part of the land bought and sold between November 1906 and March 1907 to raise the \$35,000 incentive for the shoe factory development. It had previously been part of the Elijah McLean estate.



MISSOURI OFFICE OF HISTORIC PRESERVATION

ARCHITECTURAL/HISTORIC INVENTORY SURVEY FORM

FR-AS-003-045

1. NO. <div style="border: 1px solid black; padding: 2px; text-align: center;">503</div>		4. PRESENT LOCAL NAME(S) OR DESIGNATION(S)		503
2. COUNTY <div style="border: 1px solid black; padding: 2px;">Franklin</div>		5. OTHER NAME(S)		
3. LOCATION OF NEGATIVES				
6. SPECIFIC LEGAL LOCATION TOWNSHIP <u>44N</u> RANGE <u>1W</u> SECTION <u>15</u> IF CITY OR TOWN, STREET ADDRESS <div style="border: 1px solid black; padding: 2px;">815-817 W. Second St.</div>		16. THEMATIC CATEGORY 17. DATE(S) OR PERIOD <div style="border: 1px solid black; padding: 2px;">ca. 1900</div>		Franklin
7. CITY OR TOWN IF RURAL, VICINITY <div style="border: 1px solid black; padding: 2px;">Washington</div>		18. STYLE OR DESIGN <div style="border: 1px solid black; padding: 2px;">American 4-square <u>51</u></div>		
8. DESCRIPTION OF LOCATION <div style="text-align: center;">  </div> <div style="border: 1px solid black; padding: 2px; margin-top: 10px; text-align: center;">W. SECOND</div>		19. ARCHITECT OR ENGINEER 20. CONTRACTOR OR BUILDER 21. ORIGINAL USE, IF APPARENT <div style="border: 1px solid black; padding: 2px;">dwelling <u>OB DK</u></div>		DR
		22. PRESENT USE <div style="border: 1px solid black; padding: 2px;">dwelling - duplex</div>		
9. COORDINATES UTM LAT _____ LONG _____		23. OWNERSHIP PUBLIC () PRIVATE (<input checked="" type="checkbox"/>) 24. OWNER'S NAME AND ADDRESS IF KNOWN		4. PRESENT LOCAL NAME(S) OR DESIGNATION(S)
10. SITE () STRUCTURE () BUILDING (<input checked="" type="checkbox"/>) OBJECT ()		25. OPEN TO PUBLIC? YES () NO (<input checked="" type="checkbox"/>) 26. LOCAL CONTACT PERSON OR ORGANIZATION		
11. ON NATIONAL REGISTER? YES () NO (<input checked="" type="checkbox"/>) 12. IS IT ELIGIBLE? YES (<input checked="" type="checkbox"/>) NO ()		27. OTHER SURVEYS IN WHICH INCLUDED		5. OTHER NAME(S)
13. PART OF ESTAB. HIST. DISTRICT? YES () NO (<input checked="" type="checkbox"/>) 14. DISTRICT POTENTIAL? YES (<input checked="" type="checkbox"/>) NO ()		28. NO. OF STORIES <u>2</u> 29. BASEMENT? YES (<input checked="" type="checkbox"/>) NO () 30. FOUNDATION MATERIAL <div style="border: 1px solid black; padding: 2px;">stone</div>		
15. NAME OF ESTABLISHED DISTRICT		31. WALL CONSTRUCTION <div style="border: 1px solid black; padding: 2px;">wood frame</div>		6. TOWNSHIP
		32. ROOF TYPE AND MATERIAL <div style="border: 1px solid black; padding: 2px;">pyramid, asphalt</div>		
42. FURTHER DESCRIPTION OF IMPORTANT FEATURES <div style="border: 1px solid black; padding: 10px; text-align: center;">See continuation sheet.</div>		33. NO. OF BAYS FRONT <u>4</u> SIDE <u>2</u> 34. WALL TREATMENT <div style="border: 1px solid black; padding: 2px;">brick veneer</div>		44N
		35. PLAN SHAPE square 36. CHANGES (EXPLAIN IN NO. 42) ADDITION () ALTERED (<input checked="" type="checkbox"/>) MOVED ()		
43. HISTORY AND SIGNIFICANCE <div style="border: 1px solid black; padding: 10px; text-align: center;">See continuation sheet.</div>		37. CONDITION INTERIOR _____ EXTERIOR <u>good</u>		RANGE
		38. PRESERVATION UNDERWAY? YES () NO (<input checked="" type="checkbox"/>) 39. ENDANGERED? BY WHAT? YES () NO (<input checked="" type="checkbox"/>)		
44. DESCRIPTION OF ENVIRONMENT AND OUTBUILDINGS <div style="border: 1px solid black; padding: 10px; text-align: center;">House is located in an urban neighborhood. No outbuildings.</div>		40. VISIBLE FROM PUBLIC ROAD? YES (<input checked="" type="checkbox"/>) NO () 41. DISTANCE FROM AND FRONTAGE ON ROAD		1W
		<div style="border: 1px solid black; padding: 20px; text-align: center; width: 100%;"> PHOTO MUST BE PROVIDED </div>		
45. SOURCES OF INFORMATION <div style="border: 1px solid black; padding: 2px;">1926 Sanborn Map, 1915 Water Works Improvements Map, 1919 Atlas</div>		46. PREPARED BY <div style="border: 1px solid black; padding: 2px;">Betz/Thomason</div>		SECTION
		47. ORGANIZATION <div style="border: 1px solid black; padding: 2px;">Thomason & Assoc.</div>		
RETURN THIS FORM WHEN COMPLETED TO: OFFICE OF HISTORIC PRESERVATION P.O. BOX 176 JEFFERSON CITY, MISSOURI 65102 PH. 314-751-5365		48. DATE <u>6/14/91</u> 49. REVISION DATE(S)		15
IF ADDITIONAL SPACE IS NEEDED, ATTACH SEPARATE SHEET(S) TO THIS FORM				

Site Number: 503 (continued)

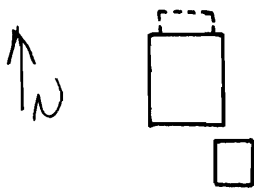
42. The dwelling/duplex is a ca. 1900, 2 1/2-story wood frame American four-square with a stone foundation, brick veneer, and a hipped roof of asphalt shingles. The front has 4 bays and the side has 2 bays. On the main facade is an entry porch with Tuscan columns and an added ca. 1970 wrought iron balustrade. The main entrance is a single light glass and wood door with a single light transom. The altered second floor entrance is a wood panel door with a single light transom. The windows are 1/1 wood sash with header course sills set within segmental arches of one course of header brick. Ornamental shutters are on windows of the main facade. A hipped roof dormer with 2 windows are on the main facade. There are interior wall brick chimneys on the east and west facades.
43. This dwelling/duplex existed prior to the residential development surrounding the Roberts, Johnson and Rand Shoe Factory, established 1907. A 2-story brick flat with a 1-story wood frame outbuilding is shown on this lot on the 1926 Sanborn map. This lot is not shown on the earlier Sanborn maps. This lot was owned by Henry Schriever on the 1898 Atlas and the 1919 Atlas.



MISSOURI OFFICE OF HISTORIC PRESERVATION

ARCHITECTURAL/HISTORIC INVENTORY SURVEY FORM

FR-AS-003-0910

1. NO. 555		4. PRESENT LOCAL NAME(S) OR DESIGNATION(S)		555
2. COUNTY Franklin		5. OTHER NAME(S)		
3. LOCATION OF NEGATIVES				
6. SPECIFIC LEGAL LOCATION TOWNSHIP 44N RANGE 1W SECTION 15 IF CITY OR TOWN, STREET ADDRESS 816 W. Second St.		16. THEMATIC CATEGORY 17. DATE(S) OR PERIOD ca. 1920 18. STYLE OR DESIGN Pyramid Square 19. ARCHITECT OR ENGINEER 20. CONTRACTOR OR BUILDER 21. ORIGINAL USE, IF APPARENT dwelling TQ 22. PRESENT USE dwelling 23. OWNERSHIP PUBLIC () PRIVATE (X) 24. OWNER'S NAME AND ADDRESS IF KNOWN		Franklin
7. CITY OR TOWN IF RURAL, VICINITY Washington 8. DESCRIPTION OF LOCATION W. SECOND 		28. NO. OF STORIES 1 1/2 29. BASEMENT? YES (X) NO () 30. FOUNDATION MATERIAL concrete 31. WALL CONSTRUCTION wood frame 32. ROOF TYPE AND MATERIAL hipped, asphalt 33. NO. OF BAYS FRONT 3 SIDE 3 34. WALL TREATMENT asbestos 35. PLAN SHAPE rect.		
9. COORDINATES UTM LAT LONG		36. CHANGES (EXPLAIN IN NO. 42) ADDITION () ALTERED (X) MOVED () 37. CONDITION INTERIOR EXTERIOR good 38. PRESERVATION UNDERWAY? YES () NO (X) 39. ENDANGERED? BY WHAT? YES () NO (X) 40. VISIBLE FROM PUBLIC ROAD? YES (X) NO () 41. DISTANCE FROM AND FRONTAGE ON ROAD		
10. SITE () STRUCTURE () BUILDING (X) OBJECT () 11. ON NATIONAL REGISTER? YES () NO (X) 12. IS IT ELIGIBLE? YES (X) NO () 13. PART OF ESTAB. HIST. DISTRICT? YES () NO (X) 14. DISTRICT POTENTIAL? YES (X) NO () 15. NAME OF ESTABLISHED DISTRICT		25. OPEN TO PUBLIC? YES () NO (X) 26. LOCAL CONTACT PERSON OR ORGANIZATION 27. OTHER SURVEYS IN WHICH INCLUDED		DR
42. FURTHER DESCRIPTION OF IMPORTANT FEATURES		PHOTO MUST BE PROVIDED		
43. HISTORY AND SIGNIFICANCE				
44. DESCRIPTION OF ENVIRONMENT AND OUTBUILDINGS				44N
House is located in an urban neighborhood. At the rear is a wood frame, gable roof, single bay garage.				
45. SOURCES OF INFORMATION		46. PREPARED BY		
1926 Sanborn Map		Betz/Thomason		1W
47. ORGANIZATION		Thomason & Assoc.		
48. DATE		49. REVISION DATE(S)		
6/15/91				15
RETURN THIS FORM WHEN COMPLETED TO: OFFICE OF HISTORIC PRESERVATION P.O. BOX 176 JEFFERSON CITY, MISSOURI 65102 PH. 314-751-5365				
IF ADDITIONAL SPACE IS NEEDED, ATTACH SEPARATE SHEET(S) TO THIS FORM				

Site No. _____

Section _____ Township _____ Range _____

Indicate part of section included in sketch map.

A 4x4 grid map with cardinal directions N, S, E, W. The grid is empty except for a small black mark in the top-left cell.

THIS IS PROBABLY THE ONE MOST IMPORTANT PART OF THIS DATA FORM!

Please Attach a copy of a topographic map with the site marked on it.

Site Number: 555 (continued)


42. The dwelling is a ca. 1920, 1 1/2-story wood frame Pyramid Square plan with a concrete foundation, asbestos shingles siding, and a hipped roof of asphalt shingles. The front has 3 bays and the side has 3 bays. On the main facade is a 3/4 porch with a shed roof of asphalt shingles, wood frame columns covered with asbestos shingles, and a solid wood railing. The main entrance is a multi-light glass and wood door. The windows are 1/1 wood sash. A hipped roof dormer with 3 windows is on the north facade. There is a central interior wall brick chimney.
43. This dwelling is part of the residential development surrounding the Roberts, Johnson and Rand Shoe Factory, established 1907. A 1 1/2-story wood frame dwelling is shown on this lot on the 1926 Sanborn map. This lot is not shown on the earlier Sanborn maps. This lot was probably part of the land bought and sold between November 1906 and March 1907 to raise the \$35,000 incentive for the shoe factory development. It had previously been part of the Elijah McLean estate.



MISSOURI OFFICE OF HISTORIC PRESERVATION

ARCHITECTURAL/HISTORIC INVENTORY SURVEY FORM

FR-AS003-047

1. NO. 502		4. PRESENT LOCAL NAME(S) OR DESIGNATION(S)		1. NO. 502	
2. COUNTY Franklin		3. OTHER NAME(S)			2. COUNTY Franklin
3. LOCATION OF NEGATIVES					
6. SPECIFIC LEGAL LOCATION TOWNSHIP <u>44N</u> RANGE <u>1W</u> SECTION <u>15</u> IF CITY OR TOWN, STREET ADDRESS 819 W. Second St.		16. THEMATIC CATEGORY 17. DATE(S) OR PERIOD ca. 1930		4. PRESENT LOCAL NAME(S) OR DESIGNATION(S)	
7. CITY OR TOWN IF RURAL, VICINITY Washington		18. STYLE OR DESIGN bungalow 22			
8. DESCRIPTION OF LOCATION  W. SECOND		19. ARCHITECT OR ENGINEER			
		20. CONTRACTOR OR BUILDER 30 63			
		21. ORIGINAL USE, IF APPARENT dwelling TS			
		22. PRESENT USE dwelling			
9. COORDINATES UTM LAT LONG		23. OWNERSHIP PUBLIC () PRIVATE (X)			
10. SITE () STRUCTURE () BUILDING (X) OBJECT ()		24. OWNER'S NAME AND ADDRESS IF KNOWN			
11. ON NATIONAL REGISTER? YES () NO (X)		25. OPEN TO PUBLIC? YES () NO (X)			
12. IS IT ELIGIBLE? YES (X) NO ()		26. LOCAL CONTACT PERSON OR ORGANIZATION			
13. PART OF ESTAB. HIST. DISTRICT? YES () NO (X)		27. OTHER SURVEYS IN WHICH INCLUDED			
14. DISTRICT POTENTIAL? YES (X) NO ()		28. NO. OF STORIES 1 1/2		5. OTHER NAME(S)	
15. NAME OF ESTABLISHED DISTRICT		29. BASEMENT? YES (X) NO ()			
		30. FOUNDATION MATERIAL concrete			
		31. WALL CONSTRUCTION wood frame			
		32. ROOF TYPE AND MATERIAL gable, asphalt			
		33. NO. OF BAYS FRONT 3 SIDE 3			
		34. WALL TREATMENT brick veneer			
		35. PLAN SHAPE rect.			
		36. CHANGES (EXPLAIN IN NO. 42) ADDITION () ALTERED () MOVED ()			
		37. CONDITION INTERIOR EXTERIOR good			
42. FURTHER DESCRIPTION OF IMPORTANT FEATURES See continuation sheet.		PHOTO MUST BE PROVIDED		6. TOWNSHIP 44N	
43. HISTORY AND SIGNIFICANCE See continuation sheet.					
44. DESCRIPTION OF ENVIRONMENT AND OUTBUILDINGS House is located in an urban neighborhood. No outbuildings.				RANGE 1W	
45. SOURCES OF INFORMATION 1926 Sanborn Map		46. PREPARED BY Betz/Thomason			
RETURN THIS FORM WHEN COMPLETED TO: OFFICE OF HISTORIC PRESERVATION P.O. BOX 176 JEFFERSON CITY, MISSOURI 65102 PH. 314-751-5365		47. ORGANIZATION Thomason & Assoc.		SECTION 15	
		48. DATE 6/14/91 49. REVISION DATE(S)			

IF ADDITIONAL SPACE IS NEEDED, ATTACH SEPARATE SHEET(S) TO THIS FORM

Site No. _____

Section _____ Township _____ Range _____

Indicate part of section included in sketch map.

A 4x4 grid map. The grid is composed of 16 squares. The cardinal directions are labeled: 'N' at the top center, 'S' at the bottom center, 'E' on the right side, and 'W' on the left side. A scale bar is located on the left side, consisting of a vertical line with three horizontal tick marks, indicating a distance of 1000 meters.

Notes:

THIS IS PROBABLY THE ONE MOST IMPORTANT PART OF THIS DATA FORM!

Please Attach a copy of a topographic map with the site marked on it.

Site Number: 502 (continued)

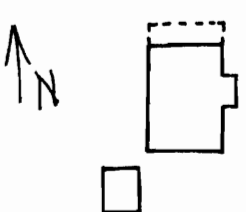
42. The dwelling is a ca. 1930, 1 1/2-story wood frame bungalow with a concrete foundation, brick veneer, and a gable roof of asphalt shingles. The front has 3 bays and the side has 3 bays. On the main facade is a 3/4 porch with tapered wood frame columns on brick piers and a solid brick railing. The main entrance is a multi-light glass and wood door. The windows are 1/1 wood sash with soldier course lintels and sills. A gable roof dormer with 3 windows is on the south. There is a central interior wall brick chimney.
43. This dwelling is part of the residential development surrounding the Roberts, Johnson and Rand Shoe Factory, established 1907. Nothing is shown on this lot on the 1926 Sanborn maps. This lot is not shown on the earlier Sanborn maps.



MISSOURI OFFICE OF HISTORIC PRESERVATION

ARCHITECTURAL/HISTORIC INVENTORY SURVEY FORM

FR-AS-003-046

1. NO. 556		4. PRESENT LOCAL NAME(S) OR DESIGNATION(S)		556	
2. COUNTY Franklin		5. OTHER NAME(S)			
3. LOCATION OF NEGATIVES					
6. SPECIFIC LEGAL LOCATION TOWNSHIP <u>44N</u> RANGE <u>1W</u> SECTION <u>15</u> IF CITY OR TOWN, STREET ADDRESS <u>820 W. Second St.</u>		16. THEMATIC CATEGORY 17. DATE(S) OR PERIOD <u>ca. 1930</u>		Franklin	
7. CITY OR TOWN IF RURAL, VICINITY <u>Washington</u>		18. STYLE OR DESIGN <u>pyramid square 11</u>			
8. DESCRIPTION OF LOCATION <u>W. SECOND</u> 		19. ARCHITECT OR ENGINEER			
		20. CONTRACTOR OR BUILDER <u>30 30</u>			
		21. ORIGINAL USE, IF APPARENT <u>dwelling R1</u>			
		22. PRESENT USE <u>dwelling</u>			
9. COORDINATES UTM LAT LONG		23. OWNERSHIP PUBLIC () PRIVATE (X)			2. COUNTY Franklin
10. SITE () STRUCTURE () BUILDING (X) OBJECT ()		24. OWNER'S NAME AND ADDRESS IF KNOWN			
11. ON NATIONAL REGISTER? YES () NO (X)		25. OPEN TO PUBLIC? YES () NO (X)			
12. IS IT ELIGIBLE? YES (X) NO ()		26. LOCAL CONTACT PERSON OR ORGANIZATION			
13. PART OF ESTAB. HIST. DISTRICT? YES () NO (X)		27. OTHER SURVEYS IN WHICH INCLUDED			
14. DISTRICT POTENTIAL? YES (X) NO ()		28. NO. OF STORIES <u>1 1/2</u>			
15. NAME OF ESTABLISHED DISTRICT		29. BASEMENT? YES (X) NO ()			
42. FURTHER DESCRIPTION OF IMPORTANT FEATURES <u>See continuation sheet.</u>		30. FOUNDATION MATERIAL <u>stone</u>			
43. HISTORY AND SIGNIFICANCE <u>See continuation sheet.</u>		31. WALL CONSTRUCTION <u>wood frame</u>			
44. DESCRIPTION OF ENVIRONMENT AND OUTBUILDINGS <u>House is located in an urban neighborhood. At the rear is a wood frame, gable roof garage.</u>		32. ROOF TYPE AND MATERIAL <u>hipped, asphalt</u>			
45. SOURCES OF INFORMATION <u>1926 Sanborn Map</u>		33. NO. OF BAYS FRONT <u>3</u> SIDE <u>3</u>			
RETURN THIS FORM WHEN COMPLETED TO: OFFICE OF HISTORIC PRESERVATION P.O. BOX 176 JEFFERSON CITY, MISSOURI 65102 PH. 314-751-5365		34. WALL TREATMENT <u>brick veneer</u>			
IF ADDITIONAL SPACE IS NEEDED, ATTACH SEPARATE SHEET(S) TO THIS FORM		35. PLAN SHAPE <u>rect.</u>			
		36. CHANGES (EXPLAIN IN NO. 42) ADDITION () ALTERED (X) MOVED ()			
		37. CONDITION INTERIOR EXTERIOR <u>good</u>			
		38. PRESERVATION UNDERWAY? YES () NO (X)			
		39. ENDANGERED? BY WHAT? YES () NO (X)			
		40. VISIBLE FROM PUBLIC ROAD? YES (X) NO ()			
		41. DISTANCE FROM AND FRONTAGE ON ROAD			
		PHOTO MUST BE PROVIDED			
		46. PREPARED BY <u>Betz/Thomason</u>			
		47. ORGANIZATION <u>Thomason & Assoc.</u>			
		48. DATE <u>6/15/91</u> 49. REVISION DATE(S)			

1. NO. 556
 2. COUNTY Franklin
 3. TOWNSHIP 44N
 4. RANGE 1W
 5. SECTION 15

Site No. _____

Indicate the chief topographical features, such as streams and elevations. Also indicate houses and roads. Indicate the site location by enclosing the site area with dotted line. Note scale of map and portion of section included in sketch map. Include drawings, photographs, etc. on additional pages.

Indicate part of
section included in
sketch map.

A 4x4 grid map of the study area. The grid is labeled with cardinal directions: N (North) at the top, S (South) at the bottom, E (East) on the right, and W (West) on the left. A scale bar on the left side indicates distances of 0, 10, 20, and 30 meters. The grid is divided into 16 equal squares.

Notes:

THIS IS PROBABLY THE ONE MOST IMPORTANT PART OF THIS DATA FORM

Please Attach a copy of a topographic map with the site marked on it.

Site Number: 556 (continued)

42. The dwelling is a ca. 1930, 1 1/2-story wood frame Pyramid Square plan with a stone foundation, brick veneer, and a hipped roof of asphalt shingles. The front has 3 bays and the side has 3 bays. An extended bay is on the east facade. On the main facade is a full porch within the main hipped roof with tapered wood columns on brick piers, and a solid brick railing. The main entrance is a multi-light glass and wood door. The windows are multi-light and 1/1 wood sash with soldier course brick lintels and header course brick sills. A hipped roof dormer with 3 windows and vinyl siding is on the north facade and shed roof dormers with 2 windows and vinyl siding are on the east and west facades. There is a central interior wall brick chimney.
43. This dwelling is part of the residential development surrounding the Roberts, Johnson and Rand Shoe Factory, established 1907. Nothing is shown on this lot on the 1926 Sanborn map. This lot is not shown on the earlier Sanborn maps. This lot was probably part of the land bought and sold between November 1906 and March 1907 to raise the \$35,000 incentive for the shoe factory development. It had previously been part of the Elijah McLean estate.



MISSOURI OFFICE OF HISTORIC PRESERVATION

ARCHITECTURAL/HISTORIC INVENTORY SURVEY FORM

FR-AS-003-049

1. NO. <div style="border: 1px solid black; padding: 2px;">501</div>		4. PRESENT LOCAL NAME(S) OR DESIGNATION(S)		1. NO. 501
2. COUNTY <div style="border: 1px solid black; padding: 2px;">Franklin</div>		5. OTHER NAME(S)		
3. LOCATION OF NEGATIVES				
6. SPECIFIC LEGAL LOCATION TOWNSHIP <u>44N</u> RANGE <u>1W</u> SECTION <u>15</u> IF CITY OR TOWN, STREET ADDRESS <div style="border: 1px solid black; padding: 2px;">823 W. Second St.</div>		16. THEMATIC CATEGORY		2. COUNTY Franklin
7. CITY OR TOWN IF RURAL, VICINITY <div style="border: 1px solid black; padding: 2px;">Washington</div>		17. DATE(S) OR PERIOD <div style="border: 1px solid black; padding: 2px;">ca. 1870</div>		
8. DESCRIPTION OF LOCATION <div style="border: 1px solid black; padding: 10px; height: 100px; position: relative;"> <div style="position: absolute; left: 10px; top: 50px; transform: rotate(-90deg);">HIGH</div> <div style="position: absolute; left: 150px; top: 20px;">N</div> <div style="position: absolute; left: 200px; top: 250px; width: 30px; height: 20px; border: 1px solid black;"></div> <div style="position: absolute; left: 250px; top: 280px; width: 60px; height: 30px; border: 1px solid black;"></div> <div style="position: absolute; left: 150px; top: 380px;">W. SECOND</div> </div>		18. STYLE OR DESIGN <div style="border: 1px solid black; padding: 2px;">hall and parlor 08</div>		
		19. ARCHITECT OR ENGINEER		
		20. CONTRACTOR OR BUILDER <div style="border: 1px solid black; padding: 2px;">30</div>		
		21. ORIGINAL USE, IF APPARENT <div style="border: 1px solid black; padding: 2px;">dwelling</div>		
22. PRESENT USE <div style="border: 1px solid black; padding: 2px;">dwelling</div>		28. NO. OF STORIES <div style="border: 1px solid black; padding: 2px;">1</div>		
23. OWNERSHIP PUBLIC () PRIVATE (X)		29. BASEMENT? YES (X) NO ()		
24. OWNER'S NAME AND ADDRESS IF KNOWN		30. FOUNDATION MATERIAL <div style="border: 1px solid black; padding: 2px;">stone</div>		
25. OPEN TO PUBLIC? YES () NO (X)		31. WALL CONSTRUCTION <div style="border: 1px solid black; padding: 2px;">load-bear brick</div>		
26. LOCAL CONTACT PERSON OR ORGANIZATION		32. ROOF TYPE AND MATERIAL <div style="border: 1px solid black; padding: 2px;">gable, asphalt</div>		
27. OTHER SURVEYS IN WHICH INCLUDED		33. NO. OF BAYS FRONT 4 SIDE 2		
28. NAME OF ESTABLISHED DISTRICT		34. WALL TREATMENT <div style="border: 1px solid black; padding: 2px;">6-course common bond</div>		
29. ON NATIONAL REGISTER? YES () NO (X)		35. PLAN SHAPE <div style="border: 1px solid black; padding: 2px;">rect.</div>		
30. IS IT ELIGIBLE? YES (X) NO ()		36. CHANGES (EXPLAIN IN NO. 42) ADDITION () ALTERED () MOVED ()		
31. PART OF ESTAB. HIST. DISTRICT? YES () NO (X)		37. CONDITION INTERIOR _____ EXTERIOR <u>good</u>		
32. DISTRICT POTENTIAL? YES (X) NO ()		38. PRESERVATION UNDERWAY? YES () NO (X)		
33. NAME OF ESTABLISHED DISTRICT		39. ENDANGERED? BY WHAT? YES () NO (X)		
34. NAME OF ESTABLISHED DISTRICT		40. VISIBLE FROM PUBLIC ROAD? YES (X) NO ()		
35. NAME OF ESTABLISHED DISTRICT		41. DISTANCE FROM AND FRONTAGE ON ROAD		
42. FURTHER DESCRIPTION OF IMPORTANT FEATURES <div style="border: 1px solid black; padding: 10px; height: 100px;">See continuation sheet.</div>		<div style="border: 1px solid black; padding: 20px; width: 100px; margin: 0 auto;"> PHOTO MUST BE PROVIDED </div>		5. OTHER NAME(S)
43. HISTORY AND SIGNIFICANCE <div style="border: 1px solid black; padding: 10px; height: 100px;">See continuation sheet.</div>				
44. DESCRIPTION OF ENVIRONMENT AND OUTBUILDINGS <div style="border: 1px solid black; padding: 10px; height: 100px;">House is located in an urban neighborhood with one metal outbuilding.</div>				6. TOWNSHIP 44N
45. SOURCES OF INFORMATION 1898 Atlas, 1919 Atlas, 1926 Sanborn Map, 1915 Water Works Improvement Map		46. PREPARED BY <div style="border: 1px solid black; padding: 2px;">Betz/Thomason</div>		
47. ORGANIZATION <div style="border: 1px solid black; padding: 2px;">Thomason & Assoc.</div>		48. DATE <div style="border: 1px solid black; padding: 2px;">6/14/91</div>		RANGE 1W
49. REVISION DATE(S)				
RETURN THIS FORM WHEN COMPLETED TO: OFFICE OF HISTORIC PRESERVATION P.O. BOX 176 JEFFERSON CITY, MISSOURI 65102 PH. 314-751-5365				SECTION 15
IF ADDITIONAL SPACE IS NEEDED, ATTACH SEPARATE SHEET(S) TO THIS FORM				

Site No. _____

Indicate the chief topographical features, such as streams and elevations. Also indicate houses and roads. Indicate the site location by enclosing the site area with dotted line. Note scale of map and portion of section included in sketch map. Include drawings, photographs, etc. on additional pages.

Indicate part of section included in sketch map.

Notes:

THIS IS PROBABLY THE ONE MOST IMPORTANT PART OF THIS DATA FORM!

Please Attach a copy of a topographic map with the site marked on it.

Site Number: 501 (continued)

42. The dwelling is a ca. 1870, 1-story brick hall and parlor with a stone foundation, and a gable roof of asphalt shingles. The front has 4 bays and the side has 2 bays. On the main facade is a 1/2 porch with a hipped roof of asphalt shingles, turned wood columns and an open railing with turned wood balustrade. The main entrance is a single light glass and wood door with a single light transom. The windows are 1/1 wood sash set within segmental arches of two courses of header brick. There is a central interior wall brick chimney.
43. This dwelling existed prior to the residential development surrounding the Roberts, Johnson and Rand Shoe Factory, established 1907. A 1 1/2-story masonry dwelling is shown on this lot on the 1926 Sanborn map. This lot is not shown on the earlier Sanborn maps. This lot was owned by Henry Schriever on the 1898 and 1919 Atlas. A building is shown at this location on the 1915 Water Works Improvements Map.

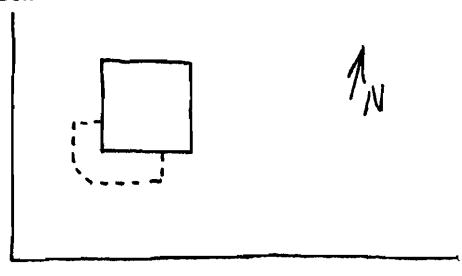


Highland Avenue

For Sale
BY OWNER
219-5106

ARCHITECTURAL/HISTORIC INVENTORY SURVEY FORM

FR-AS-003-050

1. NO. 500		4. PRESENT LOCAL NAME(S) OR DESIGNATION(S) August Conrad House		1. NO. 500	
2. COUNTY Franklin		5. OTHER NAME(S)		2. COUNTY Franklin	
3. LOCATION OF NEGATIVES				4. PRESENT LOCAL NAME(S) OR DESIGNATION(S) August Conrad House	
6. SPECIFIC LEGAL LOCATION TOWNSHIP <u>44N</u> RANGE <u>1W</u> SECTION <u>15</u> IF CITY OR TOWN, STREET ADDRESS <u>825 W. Second St.</u>		16. THEMATIC CATEGORY		28. NO. OF STORIES <u>1 1/2</u>	
7. CITY OR TOWN IF RURAL, VICINITY <u>Washington</u>		17. DATE(S) OR PERIOD <u>ca. 1920</u>		29. BASEMENT? YES (X) NO ()	
8. DESCRIPTION OF LOCATION 		18. STYLE OR DESIGN <u>pyramid square</u>		30. FOUNDATION MATERIAL <u>stone</u>	
9. COORDINATES UTM LAT LONG		19. ARCHITECT OR ENGINEER		31. WALL CONSTRUCTION <u>wood frame</u>	
10. SITE () STRUCTURE () BUILDING (X) OBJECT ()		20. CONTRACTOR OR BUILDER		32. ROOF TYPE AND MATERIAL <u>hip, asphalt</u>	
11. ON NATIONAL REGISTER? YES () NO (X)		21. ORIGINAL USE, IF APPARENT <u>dwelling</u>		33. NO. OF BAYS FRONT <u>3</u> SIDE <u>3</u>	
12. IS IT ELIGIBLE? YES (X) NO ()		22. PRESENT USE <u>dwelling</u>		34. WALL TREATMENT <u>brick veneer</u>	
13. PART OF ESTAB. HIST. DISTRICT? YES () NO (X)		23. OWNERSHIP PUBLIC () PRIVATE (X)		35. PLAN SHAPE <u>square</u>	
14. DISTRICT POTENTIAL? YES (X) NO ()		24. OWNER'S NAME AND ADDRESS IF KNOWN <u>William Ratliff</u> <u>825 W. Second</u>		36. CHANGES (EXPLAIN IN NO. 42) ADDITION () ALTERED (X) MOVED ()	
15. NAME OF ESTABLISHED DISTRICT		25. OPEN TO PUBLIC? YES () NO (X)		37. CONDITION INTERIOR EXTERIOR <u>good</u>	
42. FURTHER DESCRIPTION OF IMPORTANT FEATURES <u>See continuation sheet.</u>		26. LOCAL CONTACT PERSON OR ORGANIZATION		38. PRESERVATION UNDERWAY? YES () NO (X)	
43. HISTORY AND SIGNIFICANCE <u>See continuation sheet.</u>		27. OTHER SURVEYS IN WHICH INCLUDED		39. ENDANGERED? BY WHAT? YES () NO (X)	
				40. VISIBLE FROM PUBLIC ROAD? YES (X) NO ()	
				41. DISTANCE FROM AND FRONTAGE ON ROAD	
				<div style="border: 1px solid black; padding: 10px; width: 100%;"> PHOTO MUST BE PROVIDED </div>	
44. DESCRIPTION OF ENVIRONMENT AND OUTBUILDINGS <u>House is located in an urban neighborhood with no outbuildings.</u>		45. SOURCES OF INFORMATION <u>Owner</u>		46. PREPARED BY <u>Betz/Thomason</u>	
45. RETURN THIS FORM WHEN COMPLETED TO: OFFICE OF HISTORIC PRESERVATION P.O. BOX 176 JEFFERSON CITY, MISSOURI 65102 PH. 314-751-5365		47. ORGANIZATION <u>Thomason & Assoc.</u>		48. DATE <u>6/14/91</u>	
IF ADDITIONAL SPACE IS NEEDED, ATTACH SEPARATE SHEET(S) TO THIS FORM		49. REVISION DATE(S)		5. OTHER NAME(S)	
				6. TOWNSHIP 44N	
				RANGE 1W	
				SECTION 15	

Site Number: 500 (continued)

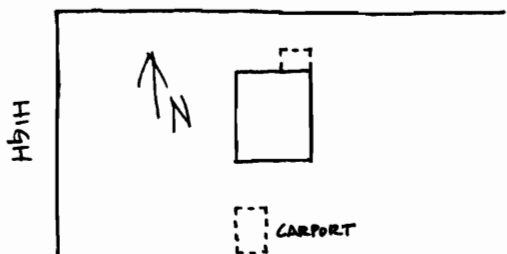
42. The dwelling is a ca. 1920, 1 1/2-story wood frame pyramid square with a stone foundation, brick veneer, and a hipped roof of asphalt shingles. The front has 3 bays and the side has 3 bays. The wrap-around porch has square brick columns with an open brick railing. The main entrance is a single light glass and wood door set within a segmental arch of two courses of header brick. The windows are 1/1 wood sash set within segmental arches of two courses of header brick. A hipped roof dormer with 3 windows is on the south. There is an exterior wall brick chimney.
43. The dwelling was built for August Conrad. The current owner is William Ratliff. The dwelling is part of the residential development surrounding the Roberts, Johnson and Rand Shoe Factory, established 1907. This lot is not shown on the 1893, 1908, 1916, or 1926 Sanborn maps.



MISSOURI OFFICE OF HISTORIC PRESERVATION

ARCHITECTURAL/HISTORIC INVENTORY SURVEY FORM

FR-AS-003-051

1. NO. 557		4. PRESENT LOCAL NAME(S) OR DESIGNATION(S)		NO. 557		
2. COUNTY Franklin		5. OTHER NAME(S)			COUNTY Franklin	
3. LOCATION OF NEGATIVES						
6. SPECIFIC LEGAL LOCATION TOWNSHIP <u>44N</u> RANGE <u>1W</u> SECTION <u>15</u> IF CITY OR TOWN, STREET ADDRESS <u>826 W. Second St.</u>		16. THEMATIC CATEGORY 17. DATE(S) OR PERIOD <u>ca. 1930</u> 18. STYLE OR DESIGN <u>Bungalow</u> 19. ARCHITECT OR ENGINEER 20. CONTRACTOR OR BUILDER <u>30 20</u> 21. ORIGINAL USE, IF APPARENT <u>dwelling</u> <u>OB</u> 22. PRESENT USE <u>dwelling</u> 23. OWNERSHIP PUBLIC () PRIVATE (X) 24. OWNER'S NAME AND ADDRESS IF KNOWN		28. NO. OF STORIES <u>1</u> 29. BASEMENT? YES (X) NO () 30. FOUNDATION MATERIAL <u>concrete</u> 31. WALL CONSTRUCTION <u>wood frame</u> 32. ROOF TYPE AND MATERIAL <u>gable, asphalt</u> 33. NO. OF BAYS FRONT <u>3</u> SIDE <u>3</u> 34. WALL TREATMENT <u>brick veneer 30 99</u> 35. PLAN SHAPE <u>rect.</u> 36. CHANGES (EXPLAIN IN NO. 42) ADDITION () ALTERED () MOVED () 37. CONDITION INTERIOR _____ EXTERIOR <u>good</u> 38. PRESERVATION UNDERWAY? YES () NO (X) 39. ENDANGERED? BY WHAT? YES () NO (X) 40. VISIBLE FROM PUBLIC ROAD? YES (X) NO () 41. DISTANCE FROM AND FRONTAGE ON ROAD		4. PRESENT LOCAL NAME(S) OR DESIGNATION(S)
7. CITY OR TOWN IF RURAL, VICINITY <u>Washington</u> 8. DESCRIPTION OF LOCATION <u>W. SECOND</u> 						
9. COORDINATES UTM LAT _____ LONG _____ 10. SITE () STRUCTURE () BUILDING (X) OBJECT () 11. ON NATIONAL REGISTER? YES () NO (X) 12. IS IT ELIGIBLE? YES (X) NO () 13. PART OF ESTAB. HIST. DISTRICT? YES () NO (X) 14. DISTRICT POTENTIAL? YES (X) NO () 15. NAME OF ESTABLISHED DISTRICT						
42. FURTHER DESCRIPTION OF IMPORTANT FEATURES <u>See continuation sheet.</u>		PHOTO MUST BE PROVIDED		5. OTHER NAME(S)		
43. HISTORY AND SIGNIFICANCE <u>See continuation sheet.</u>						
44. DESCRIPTION OF ENVIRONMENT AND OUTBUILDINGS <u>House is located in an urban neighborhood. At the rear is a wood frame carport.</u>				6. TOWNSHIP 44N RANGE 1W SECTION 15		
45. SOURCES OF INFORMATION		46. PREPARED BY <u>Betz/Thomason</u> 47. ORGANIZATION <u>Thomason & Assoc.</u> 48. DATE <u>6/15/91</u> 49. REVISION DATE(S)				

RETURN THIS FORM WHEN COMPLETED TO: OFFICE OF HISTORIC PRESERVATION
 P.O. BOX 176
 JEFFERSON CITY, MISSOURI 65102
 PH. 314-751-5365

IF ADDITIONAL SPACE IS NEEDED, ATTACH SEPARATE SHEET(S) TO THIS FORM

Sketch map of location

Site No. _____

Section _____ Township _____ Range _____

Indicate the chief topographical features, such as streams and elevations. Also indicate houses and roads. Indicate the site location by enclosing the site area with dotted line. Note scale of map and portion of section included in sketch map. Include drawings, photographs, etc. on additional pages.

Indicate part of section included in sketch map.

				N
W				E
				S

Notes:

THIS IS PROBABLY THE ONE MOST IMPORTANT PART OF THIS DATA FORM!

Please Attach a copy of a topographic map with the site marked on it.

Site Number: 557 (continued)

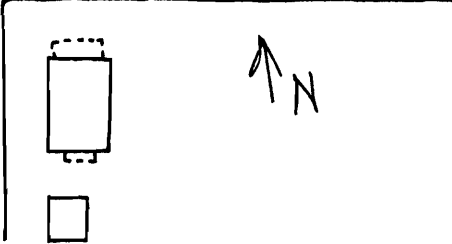
42. The dwelling is a ca. 1930, 1-story wood frame gable front Bungalow with a concrete foundation, brick veneer, and a gable roof of asphalt shingles. The front has 3 bays and the side has 3 bays. On the main facade is an entry bay porch with a gable roof of asphalt shingles, paired square wood columns on brick piers, and an open wood railing. The main entrance is a newer multi-light glass and wood door. The windows are 6/1 wood sash with header course sills.
43. This dwelling is part of the residential development surrounding the Roberts, Johnson and Rand Shoe Factory, established 1907. This lot is not shown on the 1893/1908/1916/1926 Sanborn maps. This lot was probably part of the land bought and sold between November 1906 and March 1907 to raise the \$35,000 incentive for the shoe factory development. It had previously been part of the Elijah McLean estate.



MISSOURI OFFICE OF HISTORIC PRESERVATION

ARCHITECTURAL/HISTORIC INVENTORY SURVEY FORM

FR-AS-003-052

1. NO. 558		4. PRESENT LOCAL NAME(S) OR DESIGNATION(S)		558	
2. COUNTY Franklin		5. OTHER NAME(S)			Franklin
3. LOCATION OF NEGATIVES					
6. SPECIFIC LEGAL LOCATION TOWNSHIP <u>44N</u> RANGE <u>1W</u> SECTION <u>15</u> IF CITY OR TOWN, STREET ADDRESS 830 W. Second St.		16. THEMATIC CATEGORY 17. DATE(S) OR PERIOD ca. 1920		Franklin	
7. CITY OR TOWN IF RURAL, VICINITY Washington		18. STYLE OR DESIGN pyramid square //			
8. DESCRIPTION OF LOCATION W. SECOND		19. ARCHITECT OR ENGINEER 20. CONTRACTOR OR BUILDER 20		Franklin	
		21. ORIGINAL USE, IF APPARENT dwelling TG			
9. COORDINATES UTM LAT LONG		22. PRESENT USE dwelling		Franklin	
10. SITE () STRUCTURE () BUILDING (X) OBJECT ()		23. OWNERSHIP PUBLIC () PRIVATE (X)			
11. ON NATIONAL REGISTER? YES () NO (X)		24. OWNER'S NAME AND ADDRESS IF KNOWN		Franklin	
12. IS IT ELIGIBLE? YES (X) NO ()		25. OPEN TO PUBLIC? YES () NO (X)			
13. PART OF ESTAB. HIST. DISTRICT? YES () NO (X)		26. LOCAL CONTACT PERSON OR ORGANIZATION		Franklin	
14. DISTRICT POTENTIAL? YES (X) NO ()		27. OTHER SURVEYS IN WHICH INCLUDED			
15. NAME OF ESTABLISHED DISTRICT		28. NO. OF STORIES 1 1/2 29. BASEMENT? YES (X) NO () 30. FOUNDATION MATERIAL stone 31. WALL CONSTRUCTION wood frame 32. ROOF TYPE AND MATERIAL hipped, metal 33. NO. OF BAYS FRONT 3 SIDE 4 34. WALL TREATMENT weatherboard 2 35. PLAN SHAPE rect. 36. CHANGES (EXPLAIN IN NO. 42) ADDITION () ALTERED () MOVED () 37. CONDITION INTERIOR EXTERIOR good 38. PRESERVATION UNDERWAY? YES () NO (X) 39. ENDANGERED? BY WHAT? YES () NO (X) 40. VISIBLE FROM PUBLIC ROAD? YES (X) NO () 41. DISTANCE FROM AND FRONTAGE ON ROAD			
42. FURTHER DESCRIPTION OF IMPORTANT FEATURES See continuation sheet.		PHOTO MUST BE PROVIDED		Franklin	
43. HISTORY AND SIGNIFICANCE See continuation sheet.					
44. DESCRIPTION OF ENVIRONMENT AND OUTBUILDINGS House is located in an urban neighborhood. At the rear is a two bay, wood frame, gable roof garage.				Franklin	
45. SOURCES OF INFORMATION		46. PREPARED BY Betz/Thomason 47. ORGANIZATION Thomason & Assoc. 48. DATE 6/15/91 49. REVISION DATE(S)			
RETURN THIS FORM WHEN COMPLETED TO: OFFICE OF HISTORIC PRESERVATION P.O. BOX 176 JEFFERSON CITY, MISSOURI 65102 PH. 314-751-5365				15	

IF ADDITIONAL SPACE IS NEEDED, ATTACH SEPARATE SHEET(S) TO THIS FORM

Site No. _____

Indicate the chief topographical features, such as streams and elevations. Also indicate houses and roads. Indicate the site location by enclosing the site area with dotted line. Note scale of map and portion of section included in sketch map. Include drawings, photographs, etc. on additional pages.

Notes:

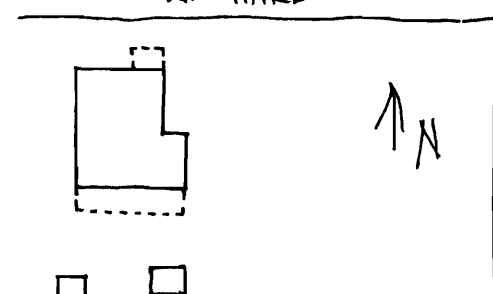
Please Attach a copy of a topographic map with the site marked on it.

Site Number: 558 (continued)

42. The dwelling is a ca. 1920, 1 1/2-story wood frame Pyramid Square plan with a stone foundation, weatherboard siding, and a hipped roof of standing seam metal. The front has 3 bays and the side has 4 bays. On the main facade is a 3/4 porch with a hipped roof of standing seam metal, square Doric motif wood columns, and a solid wood railing. The main entrance is a single light glass and wood door with a single light transom. The windows are 1/1 wood sash. Hipped roof dormers are on the north, east, and west facades. There is an interior wall brick chimney on the west facade.
43. This dwelling is part of the residential development surrounding the Roberts, Johnson and Rand Shoe Factory, established 1907. This lot is not shown on the 1893/1908/1916/1926 Sanborn maps. This lot was probably part of the land bought and sold between November 1906 and March 1907 to raise the \$35,000 incentive for the shoe factory development. It had previously been part of the Elijah McLean estate.



ARCHITECTURAL/HISTORIC INVENTORY SURVEY FORM

1. NO. <u>731</u>		4. PRESENT LOCAL NAME(S) OR DESIGNATION(S)	
2. COUNTY <u>Franklin</u>		5. OTHER NAME(S)	
3. LOCATION OF NEGATIVES			
6. SPECIFIC LEGAL LOCATION TOWNSHIP <u>44N</u> RANGE <u>1W</u> SECTION <u>15</u> IF CITY OR TOWN, STREET ADDRESS <u>504 W. Third Street</u>		16. THEMATIC CATEGORY	
7. CITY OR TOWN IF RURAL, VICINITY <u>Washington</u>		17. DATE(S) OR PERIOD <u>ca. 1900</u>	
8. DESCRIPTION OF LOCATION <u>W. THRD</u>		18. STYLE OR DESIGN <u>gabled ell</u> <u>49</u>	
		19. ARCHITECT OR ENGINEER	
		20. CONTRACTOR OR BUILDER	
		21. ORIGINAL USE, IF APPARENT <u>dwelling</u> <u>OB</u>	
		22. PRESENT USE <u>dwelling</u>	
9. COORDINATES UTM LAT LONG		23. OWNERSHIP PUBLIC () PRIVATE (X)	
10. SITE () STRUCTURE () BUILDING (X) OBJECT ()		24. OWNER'S NAME AND ADDRESS IF KNOWN	
11. ON NATIONAL REGISTER? YES () NO (X)		25. OPEN TO PUBLIC? YES () NO (X)	
12. IS IT ELIGIBLE? YES (X) NO ()		26. LOCAL CONTACT PERSON OR ORGANIZATION	
13. PART OF ESTAB. HIST. DISTRICT? YES () NO (X)		27. OTHER SURVEYS IN WHICH INCLUDED	
14. DISTRICT POTENTIAL? YES (X) NO ()			
15. NAME OF ESTABLISHED DISTRICT			
42. FURTHER DESCRIPTION OF IMPORTANT FEATURES <u>See continuaiton sheet.</u>		PHOTO MUST BE PROVIDED	
43. HISTORY AND SIGNIFICANCE <u>See continuation sheet.</u>			
44. DESCRIPTION OF ENVIRONMENT AND OUTBUILDINGS <u>House is located in an urban neighborhood. At the rear is a ca. 1925 frame garage and a ca. 1930 frame garage.</u>			
45. SOURCES OF INFORMATION <u>1926 Sanborn, 1916 Sanborn, 1915 Water Works Improvements Map, 1919 Atlas</u>		46. PREPARED BY <u>Betz/Thomason</u>	
RETURN THIS FORM WHEN COMPLETED TO: OFFICE OF HISTORIC PRESERVATION P.O. BOX 176 JEFFERSON CITY, MISSOURI 65102 PH. 314-731-5365		47. ORGANIZATION <u>Thomason & Assoc.</u>	
		48. DATE <u>6/29/91</u> 49. REVISION DATE(S)	

Site No. _____

Section _____ Township _____ Range _____

Indicate part of
section included in
sketch map.

A 4x4 grid map with cardinal directions N, S, E, W. A vertical scale bar is on the left.

THIS IS PROBABLY THE ONE MOST IMPORTANT PART OF THIS DATA FORM

Please Attach a copy of a topographic map with the site marked on it.

Site Number: 731 (continued)

42. The dwelling is a ca. 1900, 1 1/2-story brick gabled ell with a stone foundation, 6-course common bond exterior, and a gable roof of asphalt shingles. The front has 4 bays and the side has 3 bays. On the main facade is an other bay porch with a hipped roof of asphalt shingles and ca. 1970 wrought iron columns and railing. The main entrance is a single light glass and wood door with a single light transom set within segmental arch opening. The windows are 1/1 wood sash with wood sills and set within segmental arches of two course header brick. A shed roof dormer with 1 window is on the north. The exterior walls have star anchors. There is an interior wall brick chimney.
43. This dwelling is part of the residential development around Stafford Street which began in the early 1800's when the street was the western edge of Washington. A 1 1/2-story masonry dwelling with a 1-story wood frame outbuilding is shown on this lot (with 508 W. Third St. address) on the 1926 Sanborn map. Just the dwelling is on the 1916 Sanborn map. This lot is not shown on the earlier Sanborn maps. A building is shown at this location on the 1915 Water Works Improvements Map. According to the atlas, it was owned in 1919 by Altmueller.



MISSOURI OFFICE OF HISTORIC PRESERVATION

ARCHITECTURAL/HISTORIC INVENTORY SURVEY FORM

FR-AS-003-054

1. NO. 732		4. PRESENT LOCAL NAME(S) OR DESIGNATION(S)		1. NO. 732
2. COUNTY Franklin		5. OTHER NAME(S)		
3. LOCATION OF NEGATIVES		20. CONTRACTOR OR BUILDER 30		2. COUNTY Franklin
6. SPECIFIC LEGAL LOCATION TOWNSHIP 44N RANGE 1W SECTION 15 IF CITY OR TOWN, STREET ADDRESS 516 W. Third Street		16. THEMATIC CATEGORY		
7. CITY OR TOWN IF RURAL, VICINITY Washington		17. DATE(S) OR PERIOD ca. 1860		4. PRESENT LOCAL NAME(S) OR DESIGNATION(S)
8. DESCRIPTION OF LOCATION W. THIRD		18. STYLE OR DESIGN 49		
9. COORDINATES UTM LAT LONG		19. ARCHITECT OR ENGINEER		5. OTHER NAME(S)
10. SITE () STRUCTURE () BUILDING (X) OBJECT ()		20. OWNER'S NAME AND ADDRESS IF KNOWN		
11. ON NATIONAL REGISTER? YES () NO (X)		21. ORIGINAL USE, IF APPARENT dwelling		6. TOWNSHIP 44N
12. IS IT ELIGIBLE? YES (X) NO ()		22. PRESENT USE dwelling		
13. PART OF ESTAB. HIST. DISTRICT? YES () NO (X)		23. OWNERSHIP PUBLIC () PRIVATE (X)		RANGE 1W
14. DISTRICT POTENTIAL? YES (X) NO ()		24. OPEN TO PUBLIC? YES () NO (X)		
15. NAME OF ESTABLISHED DISTRICT		25. LOCAL CONTACT PERSON OR ORGANIZATION		SECTION 15
42. FURTHER DESCRIPTION OF IMPORTANT FEATURES See continuation sheet.		26. OTHER SURVEYS IN WHICH INCLUDED		
43. HISTORY AND SIGNIFICANCE See continuation sheet.		27. PRESENT LOCAL NAME(S) OR DESIGNATION(S)		7. TOWNSHIP 44N
44. DESCRIPTION OF ENVIRONMENT AND OUTBUILDINGS House is located in an urban neighborhood. At the rear are two ca. 1930 frame and metal sheds.		28. NO. OF STORIES 2		
45. SOURCES OF INFORMATION 1926 Sanborn, 1916 Sankorn, 1915 Water Works Improvements Map, 1919 Atlas 1898 Atlas, 1869 Bird's Eye View		29. BASEMENT? YES (X) NO ()		SECTION 15
RETURN THIS FORM WHEN COMPLETED TO: OFFICE OF HISTORIC PRESERVATION P.O. BOX 176 JEFFERSON CITY, MISSOURI 65102 PH. 314-751-5365		30. FOUNDATION MATERIAL stone		
IF ADDITIONAL SPACE IS NEEDED, ATTACH SEPARATE SHEET(S) TO THIS FORM		31. WALL CONSTRUCTION load-bear brick		7. TOWNSHIP 44N
		32. ROOF TYPE AND MATERIAL gable, asphalt		
		33. NO. OF BAYS FRONT 3 SIDE 2		SECTION 15
		34. WALL TREATMENT brick		
		35. PLAN SHAPE rect.		7. TOWNSHIP 44N
		36. CHANGES (EXPLAIN IN NO. 42) ADDITION () ALTERED () MOVED ()		
		37. CONDITION INTERIOR EXTERIOR good		SECTION 15
		38. PRESERVATION UNDERWAY? YES () NO (X)		
		39. ENDANGERED? BY WHAT? YES () NO (X)		SECTION 15
		40. VISIBLE FROM PUBLIC ROAD? YES (X) NO ()		
		41. DISTANCE FROM AND FRONTAGE ON ROAD		SECTION 15
		46. PREPARED BY Betz/Thomason		
		47. ORGANIZATION Thomason & Assoc.		SECTION 15
		48. DATE 6/29/91 49. REVISION DATE(S)		

Site No. _____

Indicate the chief topographical features, such as streams and elevations. Also indicate houses and roads. Indicate the site location by enclosing the site area with dotted line. Note scale of map and portion of section included in sketch map. Include drawings, photographs, etc. on additional pages.

Indicate part of
section included in
sketch map.

A 4x4 grid map with cardinal directions N, S, E, W. A small vertical rectangle is on the left side.

Notes:

THIS IS PROBABLY THE ONE MOST IMPORTANT PART OF THIS DATA FORM!

Please Attach a copy of a topographic map with the site marked on it.

Site Number: 732 (continued)

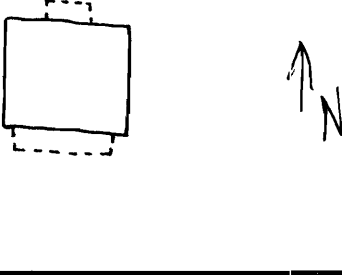
42. The dwelling is a ca. 1860, 2-story brick structure with a stone foundation, 6-course common bond exterior, and a gable roof of asphalt shingles. The front has 3 bays and the side has 2 bays. The main entrance is located in a recessed vestibule and has an original single light glass and wood paneled door with a single light transom. At the vestibule opening is a ca. 1920 8-light glass and wood door and the opening has a segmental arch of 2-course header brick. The windows are 1/1 wood sash with original louvered shutters and are set within segmental arches of 2-course header brick. At the roof line is a corbelled brick cornice with dentils. In the gables are two small arched 1/1 sash windows. There are interior wall brick chimneys. On the south is a 1-story shed roof wing added ca. 1910.
43. This dwelling is part of the residential development around Stafford Street which began in the early 1800's when the street was the western edge of Washington. A 2-story masonry dwelling with a 1-story wood frame outbuilding is shown on this lot on the 1926 Sanborn map. It's 2 1/2-story on the 1916 Sanborn map. This lot is not shown on the earlier Sanborn maps. A building is shown at this location on the 1869 Bird's Eye View and on the 1915 Water Works Improvements Map. According to the atlas, it was owned in 1919 by William Stumpe and is part of the Walkenhorst's addition.



MISSOURI OFFICE OF HISTORIC PRESERVATION

ARCHITECTURAL/HISTORIC INVENTORY SURVEY FORM

FR-AS-003-050

1. NO. 733		4. PRESENT LOCAL NAME(S) OR DESIGNATION(S)		733
2. COUNTY Franklin		5. OTHER NAME(S)		
3. LOCATION OF NEGATIVES				
6. SPECIFIC LEGAL LOCATION TOWNSHIP <u>44N</u> RANGE <u>1W</u> SECTION <u>15</u> IF CITY OR TOWN, STREET ADDRESS 522 W. Third Street		16. THEMATIC CATEGORY		Franklin
7. CITY OR TOWN IF RURAL, VICINITY Washington		17. DATE(S) OR PERIOD ca. 1890		
8. DESCRIPTION OF LOCATION W. THIRD		18. STYLE OR DESIGN 02		
		19. ARCHITECT OR ENGINEER		28. NO. OF STORIES 2
		20. CONTRACTOR OR BUILDER 30		29. BASEMENT? YES (X) NO ()
		21. ORIGINAL USE, IF APPARENT CB dwelling		30. FOUNDATION MATERIAL stone
		22. PRESENT USE dwelling		31. WALL CONSTRUCTION load-bear brick
23. OWNERSHIP PUBLIC () PRIVATE (X)		23. NO. OF BAYS FRONT 4 SIDE 2		4. PRESENT LOCAL NAME(S) OR DESIGNATION(S)
24. OWNER'S NAME AND ADDRESS IF KNOWN		34. WALL TREATMENT brick		
25. OPEN TO PUBLIC? YES () NO (X)		35. PLAN SHAPE rect.		
26. LOCAL CONTACT PERSON OR ORGANIZATION		36. CHANGES (EXPLAIN IN NO. 42) ADDITION () ALTERED () MOVED ()		
27. OTHER SURVEYS IN WHICH INCLUDED		37. CONDITION INTERIOR EXTERIOR good		
28. PRESERVATION UNDERWAY? YES () NO (X)		38. ENDANGERED? BY WHAT? YES () NO (X)		
29. VISIBLE FROM PUBLIC ROAD? YES (X) NO ()		40. DISTANCE FROM AND FRONTAGE ON ROAD		
29. NAME OF ESTABLISHED DISTRICT				
42. FURTHER DESCRIPTION OF IMPORTANT FEATURES See continuation sheet.		<div style="border: 2px solid black; width: 100px; height: 100px; margin: 0 auto; transform: rotate(45deg); transform-origin: center;"> <div style="border: 2px solid black; width: 80px; height: 80px; margin: 0 auto; transform: rotate(-45deg); transform-origin: center;"> <p style="text-align: center; margin: 0;">PHOTO MUST BE PROVIDED</p> </div> </div>		5. OTHER NAME(S)
43. HISTORY AND SIGNIFICANCE See continuation sheet.				
44. DESCRIPTION OF ENVIRONMENT AND OUTBUILDINGS House is located in an urban neighborhood. At the rear is a ca. 1970 frame garage and shed.				44N
45. SOURCES OF INFORMATION 1926 Sanborn, 1916 Sanborn, 1915 Water Works Improvements Map, 1919 Atlas		46. PREPARED BY Betz/Thomason		1W
47. ORGANIZATION Thomason & Assoc.		48. DATE 6/29/91		15
49. REVISION DATE(S)				SECTION
RETURN THIS FORM WHEN COMPLETED TO: OFFICE OF HISTORIC PRESERVATION P.O. BOX 176 JEFFERSON CITY, MISSOURI 65102 PH. 314-751-5365				
IF ADDITIONAL SPACE IS NEEDED, ATTACH SEPARATE SHEET(S) TO THIS FORM				

Site Number: 733 (continued)

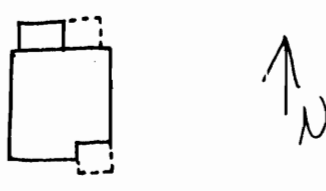
42. The dwelling is a ca. 1890, 2-story brick structure with a stone foundation, 6-course common bond exterior, and a gable roof of asphalt shingles. The front has 4 bays and the side has 2 bays. On the main facade is a central bay porch with a shed roof of asphalt shingles, original turned wood columns, and an open railing with turned wood balusters. The main entrance is a single light glass and wood door with a single light transom. Both are set within a segmental arch of 2-course header brick. The windows are 1/1 wood sash with wood sills and original louvered shutters, and are set within segmental arches of 2-course header brick. At the roof line is a corbelled brick cornice with dentils. There are 4 interior wall brick chimneys. On the south is a frame porch.
43. This dwelling is part of the residential development around Stafford Street which began in the early 1800's when the street was the western edge of Washington. A 2-story masonry dwelling with two 1-story wood frame outbuildings is shown on this lot on the 1926 Sanborn map. A 2 1/2-story masonry dwelling with three 1-story wood frame outbuildings is shown on this lot on the 1916 Sanborn map. This lot is not shown on the earlier Sanborn maps. A building is shown at this location on the 1915 Water Works Improvements Map. According to the atlases, it was owned in 1919 by William Stumpe and is part of the Walkenhorst's addition.



MISSOURI OFFICE OF HISTORIC PRESERVATION

ARCHITECTURAL/HISTORIC INVENTORY SURVEY FORM

FR-AS-003-056

1. NO. 730		4. PRESENT LOCAL NAME(S) OR DESIGNATION(S)		730	COUNTY	Franklin
2. COUNTY Franklin		5. OTHER NAME(S)				
3. LOCATION OF NEGATIVES						
6. SPECIFIC LEGAL LOCATION TOWNSHIP 44N RANGE 1W SECTION 15 IF CITY OR TOWN, STREET ADDRESS 525 W. Third Street		16. THEMATIC CATEGORY		Franklin		
7. CITY OR TOWN IF RURAL, VICINITY Washington		17. DATE(S) OR PERIOD ca. 1930				
8. DESCRIPTION OF LOCATION  W. THIRD		18. STYLE OR DESIGN bungalow		28. NO. OF STORIES 1 1/2		
		19. ARCHITECT OR ENGINEER		29. BASEMENT? YES (X) NO ()		
9. COORDINATES UTM LAT LONG		20. CONTRACTOR OR BUILDER		30. FOUNDATION MATERIAL concrete		
10. SITE () STRUCTURE () BUILDING (X) OBJECT ()		21. ORIGINAL USE, IF APPARENT dwelling TQ		31. WALL CONSTRUCTION wood frame		
11. ON NATIONAL REGISTER? YES () NO (X)		22. PRESENT USE dwelling		32. ROOF TYPE AND MATERIAL gable, asphalt		
12. IS IT ELIGIBLE? YES (X) NO ()		23. OWNERSHIP PUBLIC () PRIVATE (X)		33. NO. OF BAYS FRONT 3 SIDE 3		
13. PART OF ESTAB. HIST. DISTRICT? YES () NO (X)		24. OWNER'S NAME AND ADDRESS IF KNOWN		34. WALL TREATMENT aluminum siding 55		
14. DISTRICT POTENTIAL? YES (X) NO ()				35. PLAN SHAPE rect.		
15. NAME OF ESTABLISHED DISTRICT				36. CHANGES (EXPLAIN IN NO. 42) ADDITION () ALTERED (X) MOVED ()		
		25. OPEN TO PUBLIC? YES () NO (X)		37. CONDITION INTERIOR EXTERIOR good		
		26. LOCAL CONTACT PERSON OR ORGANIZATION		38. PRESERVATION UNDERWAY? YES () NO (X)		
		27. OTHER SURVEYS IN WHICH INCLUDED		39. ENDANGERED? BY WHAT? YES () NO (X)		
				40. VISIBLE FROM PUBLIC ROAD? YES (X) NO ()		
				41. DISTANCE FROM AND FRONTAGE ON ROAD		
42. FURTHER DESCRIPTION OF IMPORTANT FEATURES See continuation sheet.				PHOTO MUST BE PROVIDED		
43. HISTORY AND SIGNIFICANCE See continuation sheet.						
44. DESCRIPTION OF ENVIRONMENT AND OUTBUILDINGS House is located in an urban neighborhood. At the rear is a ca. 1925 gable roof frame garage with original hinged doors.						
45. SOURCES OF INFORMATION 1926 Sanborn				46. PREPARED BY Betz/Thomason		
				47. ORGANIZATION Thomason & Assoc.		
RETURN THIS FORM WHEN COMPLETED TO: OFFICE OF HISTORIC PRESERVATION P.O. BOX 176 JEFFERSON CITY, MISSOURI 65102 PH. 314-751-5365				48. DATE 6/29/91		
IF ADDITIONAL SPACE IS NEEDED, ATTACH SEPARATE SHEET(S) TO THIS FORM				49. REVISION DATE(S)		

6. TOWNSHIP 44N
RANGE 1W
SECTION 15

Site No. _____

Indicate the chief topographical features, such as streams and elevations. Also indicate houses and roads. Indicate the site location by enclosing the site area with dotted line. Note scale of map and portion of section included in sketch map. Include drawings, photographs, etc. on additional pages.

Notes:

Please Attach a copy of a topographic map with the site marked on it.

Site Number: 730 (continued)

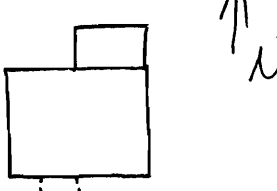
42. The dwelling is a ca. 1930, 1 1/2-story wood frame bungalow with a concrete foundation, aluminum siding exterior, and a gable roof of asphalt shingles. The front has 3 bays and the side has 3 bays. On the main facade is an other bay porch with a hipped roof of asphalt shingles, tapered wood columns on brick piers, and an open railing with ca. 1980 milled wood balusters. The main entrance is a multi-light glass and wood door. The windows are vertical 3/1 wood sash. There is an interior wall brick chimney. On the north is a 1-story wood frame addition and a porch with a wood stair and landing for 2-story entrance.
43. This dwelling is part of the residential development around Stafford Street which began in the early 1800's when the street was the western edge of Washington. Nothing is shown on this lot on the 1926 Sanborn map. This lot is not shown on the earlier Sanborn maps. It's part of the Walkenhorst's addition.



MISSOURI OFFICE OF HISTORIC PRESERVATION

ARCHITECTURAL/HISTORIC INVENTORY SURVEY FORM

FR-AS-003-057

1. NO. 729		4. PRESENT LOCAL NAME(S) OR DESIGNATION(S)		729
2. COUNTY Franklin		5. OTHER NAME(S)		
3. LOCATION OF NEGATIVES				
6. SPECIFIC LEGAL LOCATION TOWNSHIP <u>44N</u> RANGE <u>1W</u> SECTION <u>15</u> IF CITY OR TOWN, STREET ADDRESS 527 W. Third Street		16. THEMATIC CATEGORY 17. DATE(S) OR PERIOD ca. 1870		Franklin
7. CITY OR TOWN IF RURAL, VICINITY Washington		18. STYLE OR DESIGN OB		
8. DESCRIPTION OF LOCATION  W. THIRD		19. ARCHITECT OR ENGINEER		
		20. CONTRACTOR OR BUILDER		
		21. ORIGINAL USE, IF APPARENT <u>Porch</u> dwelling <u>CPB</u>		
		22. PRESENT USE dwelling		
23. OWNERSHIP PUBLIC () PRIVATE (X)		28. NO. OF STORIES <u>1 1/2</u> 29. BASEMENT? YES (X) NO ()		
24. OWNER'S NAME AND ADDRESS IF KNOWN Frederic and Dorothy Martell		30. FOUNDATION MATERIAL stone		
25. OPEN TO PUBLIC? YES () NO (X)		31. WALL CONSTRUCTION <u>load-bear brick</u>		
26. LOCAL CONTACT PERSON OR ORGANIZATION		32. ROOF TYPE AND MATERIAL gable, asphalt		
27. OTHER SURVEYS IN WHICH INCLUDED		33. NO. OF BAYS FRONT 5 SIDE 2		
28. COORDINATES UTM LAT LONG		34. WALL TREATMENT brick 30 99		
29. ON NATIONAL REGISTER? YES () NO (X)		35. PLAN SHAPE rect.		
30. IS IT ELIGIBLE? YES (X) NO ()		36. CHANGES (EXPLAIN IN NO. 42) ADDITION () ALTERED (X) MOVED ()		
31. PART OF ESTAB. HIST. DISTRICT? YES () NO (X)		37. CONDITION INTERIOR EXTERIOR <u>good</u>		
32. DISTRICT POTENTIAL? YES (X) NO ()		38. PRESERVATION UNDERWAY? YES () NO (X)		
33. NAME OF ESTABLISHED DISTRICT		39. ENDANGERED? BY WHAT? YES () NO (X)		
34. FURTHER DESCRIPTION OF IMPORTANT FEATURES See continuation sheet.		40. VISIBLE FROM PUBLIC ROAD? YES (X) NO ()		
35. HISTORY AND SIGNIFICANCE See continuation sheet.		41. DISTANCE FROM AND FRONTAGE ON ROAD		
36. DESCRIPTION OF ENVIRONMENT AND OUTBUILDINGS House is located in an urban neighborhood. There are no outbuildings.		PHOTO MUST BE PROVIDED		
37. SOURCES OF INFORMATION 1926 Sanborn, 1916 Sanborn, 1915 Water Works Improvements Map, 1919 Atlas				
38. RETURN THIS FORM WHEN COMPLETED TO: OFFICE OF HISTORIC PRESERVATION P.O. BOX 176 JEFFERSON CITY, MISSOURI 65102 PH. 314-751-5365		46. PREPARED BY Betz/Thomason		44N
45. IF ADDITIONAL SPACE IS NEEDED, ATTACH SEPARATE SHEET(S) TO THIS FORM		47. ORGANIZATION Thomason & Assoc.		
		48. DATE 6/29/91		1W
		49. REVISION DATE(S)		
				15

Site No. _____

Section _____ Township _____ Range _____

Indicate part of section included in sketch map.

A 4x4 grid map with cardinal directions N, S, E, W and a scale bar.

THIS IS PROBABLY THE ONE MOST IMPORTANT PART OF THIS DATA FORM!

Please Attach a copy of a topographic map with the site marked on it.

Site Number: 729 (continued)

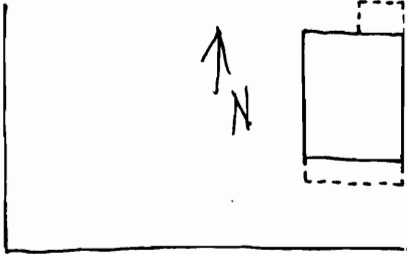
42. The dwelling is a ca. 1870, 1 1/2-story brick structure with a stone foundation, 5-course common bond exterior, and a gable roof of asphalt shingles. The front has 5 bays and the side has 2 bays. On the main facade is a central bay porch with wrought iron columns and railing. The main entrance has a ca. 1980 glass and wood door with an original rectangular transom. The windows are 1/1 rectangular sash added ca.1980. They are set within segmental arches of single course stretcher brick and have wood sills. Hipped roof dormers are on the south. At the roof line is a corbelled brick cornice with dentils. There is an exterior wall brick flue added ca.1940. On the north is a ca. 1980 wood frame addition with a shed roof.
43. This dwelling is part of the residential development around Stafford Street which began in the early 1800's when the street was the western edge of Washington. A 1 1/2-story masonry dwelling with a 1-story wood frame outbuilding is shown on this lot on the 1916 and 1926 Sanborn maps. This lot is not shown on the earlier Sanborn maps. A building is shown at this location on the 1915 Water Works Improvements Map. It's part of the Walkenhorst's addition.



MISSOURI OFFICE OF HISTORIC PRESERVATION

ARCHITECTURAL/HISTORIC INVENTORY SURVEY FORM

FR-PS-003-058

1. NO. 728		4. PRESENT LOCAL NAME(S) OR DESIGNATION(S)		728
2. COUNTY Franklin		5. OTHER NAME(S)		
3. LOCATION OF NEGATIVES				
6. SPECIFIC LEGAL LOCATION TOWNSHIP <u>44N</u> RANGE <u>1W</u> SECTION <u>15</u> IF CITY OR TOWN, STREET ADDRESS 531 W. Third Street		16. THEMATIC CATEGORY 17. DATE(S) OR PERIOD 1929		Franklin
7. CITY OR TOWN IF RURAL, VICINITY Washington		18. STYLE OR DESIGN bungalow		
8. DESCRIPTION OF LOCATION 		19. ARCHITECT OR ENGINEER 20. CONTRACTOR OR BUILDER		DE
		21. ORIGINAL USE, IF APPARENT <i>other</i> dwelling 20 30		
9. COORDINATES UTM LAT LONG		22. PRESENT USE dwelling		4. PRESENT LOCAL NAME(S) OR DESIGNATION(S)
		23. OWNERSHIP PUBLIC() PRIVATE(X) 24. OWNER'S NAME AND ADDRESS IF KNOWN Greg and Janis Emke		
10. SITE () STRUCTURE() BUILDING (X) OBJECT ()		25. OPEN TO PUBLIC? YES() NO(X)		5. OTHER NAME(S)
11. ON NATIONAL REGISTER? YES() NO(X) 12. IS IT ELIGIBLE? YES(X) NO()		26. LOCAL CONTACT PERSON OR ORGANIZATION		
13. PART OF ESTAB. HIST. DISTRICT? YES() NO(X) 14. DISTRICT POTENTIAL? YES(X) NO()		27. OTHER SURVEYS IN WHICH INCLUDED		6. TOWNSHIP 44N
15. NAME OF ESTABLISHED DISTRICT				
42. FURTHER DESCRIPTION OF IMPORTANT FEATURES See continuation sheet.		PHOTO MUST BE PROVIDED		RANGE 1W
43. HISTORY AND SIGNIFICANCE See continuation sheet.				
44. DESCRIPTION OF ENVIRONMENT AND OUTBUILDINGS House is located in an urban neighborhood. At the rear is a ca. 1970 frame garage.				SECTION 15
45. SOURCES OF INFORMATION 1926 Sanborn, 1916 Sanborn		46. PREPARED BY Betz/Thomason		
RETURN THIS FORM WHEN COMPLETED TO: OFFICE OF HISTORIC PRESERVATION P.O. BOX 176 JEFFERSON CITY, MISSOURI 65102 PH. 314-751-5365		47. ORGANIZATION Thomason & Assoc.		
		48. DATE 6/29/91 49. REVISION DATE(S)		

IF ADDITIONAL SPACE IS NEEDED, ATTACH SEPARATE SHEET(S) TO THIS FORM

Site No. _____

Indicate the chief topographical features, such as streams and elevations. Also indicate houses and roads. Indicate the site location by enclosing the site area with dotted line. Note scale of map and portion of section included in sketch map. Include drawings, photographs, etc. on additional pages.

A 4x4 grid map. The grid is composed of 16 squares. The cardinal directions are labeled: 'N' at the top center, 'S' at the bottom center, 'E' on the right side, and 'W' on the left side. A scale bar is located on the left side, consisting of a vertical line with three horizontal tick marks, indicating a distance of 1000 meters.

Notes:

THIS IS PROBABLY THE ONE MOST IMPORTANT PART OF THIS DATA FORM!

Please Attach a copy of a topographic map with the site marked on it.

Site Number: 728 (continued)

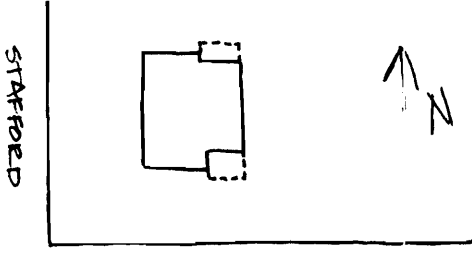
42. The dwelling is a ca. 1920, 2-story brick bungalow with a stone foundation, stretcher bond exterior, and a gable roof of asphalt shingles. The front has 2 bays and the side has 4 bays. On the main facade is a full porch with a hipped roof of asphalt shingles, tapered wood columns on brick piers, and an open railing with square wood balusters. A section of this porch has a gable roof supported by knee brace brackets. The main entrance is a solid wood door added ca. 1950. A secondary entrance on the east has an original single light glass and wood door. The windows are 1/1 wood sash with those on the east and west set within segmental arches of two course header brick. Windows on the main facade have soldier course lintels. Shed wall dormers with 2 arched 1/1 wood sash windows are on the east and west. There is an interior wall brick chimney.
43. This dwelling is part of the residential development around Stafford Steet which began in the early 1800's when the street was the western edge of Washington. A 2-story masonry dwelling is shown on this lot on the 1926 Sanborn map. Nothing is shown on this lot on the 1916 Sanborn map. This lot is not shown on the earlier Sanborn maps.



MISSOURI OFFICE OF HISTORIC PRESERVATION

ARCHITECTURAL/HISTORIC INVENTORY SURVEY FORM

FR-AS-003-059

1. NO. 727		4. PRESENT LOCAL NAME(S) OR DESIGNATION(S)		727
2. COUNTY Franklin		5. OTHER NAME(S)		
3. LOCATION OF NEGATIVES				
6. SPECIFIC LEGAL LOCATION TOWNSHIP <u>44N</u> RANGE <u>1W</u> SECTION <u>15</u> IF CITY OR TOWN, STREET ADDRESS 533 W. Third Street		16. THEMATIC CATEGORY		Franklin
7. CITY OR TOWN IF RURAL, VICINITY Washington		17. DATE(S) OR PERIOD ca. 1900		
8. DESCRIPTION OF LOCATION 		18. STYLE OR DESIGN gabled ell		DR
		19. ARCHITECT OR ENGINEER		
9. COORDINATES UTM LAT LONG		20. CONTRACTOR OR BUILDER DND ON		
10. SITE () STRUCTURE () BUILDING (X) OBJECT ()		21. ORIGINAL USE, IF APPARENT dwelling		
11. ON NATIONAL REGISTER? YES () NO (X)		22. PRESENT USE dwelling		
12. IS IT ELIGIBLE? YES (X) NO ()		23. OWNERSHIP PUBLIC () PRIVATE (X)		
13. PART OF ESTAB. HIST. DISTRICT? YES () NO (X)		24. OWNER'S NAME AND ADDRESS IF KNOWN		
14. DISTRICT POTENTIAL? YES (X) NO ()		25. OPEN TO PUBLIC? YES () NO (X)		
15. NAME OF ESTABLISHED DISTRICT		26. LOCAL CONTACT PERSON OR ORGANIZATION		
		27. OTHER SURVEYS IN WHICH INCLUDED		
42. FURTHER DESCRIPTION OF IMPORTANT FEATURES See continuation sheet.		43. HISTORY AND SIGNIFICANCE See continuation sheet.		5. OTHER NAME(S)
44. DESCRIPTION OF ENVIRONMENT AND OUTBUILDINGS House is located in an urban neighborhood on a corner lot. There are no outbuildings.		45. SOURCES OF INFORMATION 1926 Sanborn, 1916 Sanborn, 1919 Atlas		6. TOWNSHIP 44N
		46. PREPARED BY Betz/Thomason		RANGE 1W
		47. ORGANIZATION Thomason & Assoc.		SECTION 15
RETURN THIS FORM WHEN COMPLETED TO: OFFICE OF HISTORIC PRESERVATION P.O. BOX 176 JEFFERSON CITY, MISSOURI 65102 PH. 314-751-5365		48. DATE 6/29/91		
IF ADDITIONAL SPACE IS NEEDED, ATTACH SEPARATE SHEET(S) TO THIS FORM		49. REVISION DATE(S)		

Site No. _____

Indicate the chief topographical features, such as streams and elevations. Also indicate houses and roads. Indicate the site location by enclosing the site area with dotted line. Note scale of map and portion of section included in sketch map. Include drawings, photographs, etc. on additional pages.

Notes:

Please Attach a copy of a topographic map with the site marked on it.

Site Number: 727 (continued)

42. The dwelling is a ca. 1900, 2-story wood frame gabled ell with a stone foundation, wood shingle exterior, and a gable roof of asphalt shingles. The front has 3 bays and the side has 2 bays. On the main facade is an other bay porch with a shed roof of asphalt shingles, turned wood columns and an open railing with square wood balusters. The main entrance is a single light glass and wood paneled door with a single light transom. The windows are 1/1 wood sash. A hipped roof dormer with 1 window is on the main facade. There is an interior wall brick chimney.

43. This dwelling is part of the residential development around Stafford Steet which began in the early 1800's when the street was the western edge of Washington. A 2-story wood frame dwelling is shown on this lot on the 1916 and 1926 Sanborn maps. This lot is not shown on the earlier Sanborn maps. It's part of the Walkenhorst's addition.



MISSOURI OFFICE OF HISTORIC PRESERVATION

ARCHITECTURAL/HISTORIC INVENTORY SURVEY FORM

FR-AS-003-060

1. NO. 734		4. PRESENT LOCAL NAME(S) OR DESIGNATION(S)		1. NO. 734
2. COUNTY Franklin		5. OTHER NAME(S)		
3. LOCATION OF NEGATIVES				2. COUNTY Franklin
6. SPECIFIC LEGAL LOCATION TOWNSHIP 44N RANGE 1W SECTION 15 IF CITY OR TOWN, STREET ADDRESS 534 W. Third Street		16. THEMATIC CATEGORY		
7. CITY OR TOWN IF RURAL, VICINITY Washington		17. DATE(S) OR PERIOD ca. 1860 alt. c. 1910		4. PRESENT LOCAL NAME(S) OR DESIGNATION(S)
8. DESCRIPTION OF LOCATION W. THIRD STAFFORD		18. STYLE OR DESIGN DS		
9. COORDINATES UTM LAT LONG		19. ARCHITECT OR ENGINEER		5. OTHER NAME(S)
10. SITE () STRUCTURE () BUILDING (X) OBJECT ()		20. CONTRACTOR OR BUILDER		
11. ON NATIONAL REGISTER? YES () NO (X)		21. ORIGINAL USE, IF APPARENT dwelling		6. TOWNSHIP 44N
12. IS IT ELIGIBLE? YES (X) NO ()		22. PRESENT USE dwelling		
13. PART OF ESTAB. HIST. DISTRICT? YES () NO (X)		23. OWNERSHIP PUBLIC () PRIVATE (X)		RANGE 1W
14. DISTRICT POTENTIAL? YES (X) NO ()		24. OWNER'S NAME AND ADDRESS IF KNOWN		
15. NAME OF ESTABLISHED DISTRICT		25. OPEN TO PUBLIC? YES () NO (X)		SECTION 15
42. FURTHER DESCRIPTION OF IMPORTANT FEATURES See continuation sheet.		26. LOCAL CONTACT PERSON OR ORGANIZATION		
43. HISTORY AND SIGNIFICANCE See continuation sheet.		27. OTHER SURVEYS IN WHICH INCLUDED		
44. DESCRIPTION OF ENVIRONMENT AND OUTBUILDINGS House is located in an urban neighborhood. There are no outbuildings.		28. NO. OF STORIES 1 1/2 - 1		
45. SOURCES OF INFORMATION 1926 Sanborn, 1916 Sanborn, 1915 Water Works Improvements Map, 1919 Atlas, 1898 Atlas, 1869 Bird's Eye View		29. BASEMENT? YES (X) NO ()		
RETURN THIS FORM WHEN COMPLETED TO: OFFICE OF HISTORIC PRESERVATION P.O. BOX 176 JEFFERSON CITY, MISSOURI 65102 PH. 314-751-5365		30. FOUNDATION MATERIAL stone		
IF ADDITIONAL SPACE IS NEEDED, ATTACH SEPARATE SHEET(S) TO THIS FORM		31. WALL CONSTRUCTION load-bear brick		
		32. ROOF TYPE AND MATERIAL gable, metal SD		
		33. NO. OF BAYS FRONT 5 SIDE 4		
		34. WALL TREATMENT brick		
		35. PLAN SHAPE rect.		
		36. CHANGES (EXPLAIN IN NO. 42) ADDITION () ALTERED () MOVED ()		
		37. CONDITION INTERIOR EXTERIOR good		
		38. PRESERVATION UNDERWAY? YES () NO (X)		
		39. ENDANGERED? BY WHAT? YES () NO (X)		
		40. VISIBLE FROM PUBLIC ROAD? YES (X) NO ()		
		41. DISTANCE FROM AND FRONTAGE ON ROAD		
		PHOTO MUST BE PROVIDED		
		46. PREPARED BY Betz/Thomason		
		47. ORGANIZATION Thomason & Assoc.		
		48. DATE 6/29/91		
		49. REVISION DATE(S)		

Site No. _____

Section _____ Township _____ Range _____

N

W

E

S

1

Please Attach a copy of a topographic map with the site marked on it.

Site Number: 734 (continued)

42. The dwelling is a ca. 1860, 1 1/2-story brick structure with a stone foundation, 5-course common bond exterior, and a gable roof of standing seam metal. The front has 5 bays and the side has 4 bays. On the main facade are 2 entrances with original 4-panel wood doors and 3-light transoms set within segmental arches of single course header brick. The windows are ca. 1980 1/1 rectangular sash with wood sills set within segmental arches of single course header brick. Several windows have modern wood shutters. Two gable roof dormers with 1/1 sash windows are on the north. At the roof line is a corbelled brick cornice with dentils. There are 4 interior wall brick chimneys. On the south is a ca. 1910 1-story brick addition with a shed roof.
43. This dwelling is part of the residential development around Stafford Street which began in the early 1800's when the street was the western edge of Washington. A 1 1/2-story masonry dwelling with a 1-story wood frame outbuilding is shown on this lot on the 1916 and 1926 Sanborn maps. This lot is not shown on the earlier Sanborn maps. A building is shown at this location on the 1869 Bird's Eye View and on the 1915 Water Works Improvements Map. According to the atlases, it is part of the Walkenhorst's addition.



MISSOURI OFFICE OF HISTORIC PRESERVATION

ARCHITECTURAL/HISTORIC INVENTORY SURVEY FORM

FR AS-003-061

1. NO. 653		4. PRESENT LOCAL NAME(S) OR DESIGNATION(S)		653
2. COUNTY Franklin		5. OTHER NAME(S)		
3. LOCATION OF NEGATIVES				
6. SPECIFIC LEGAL LOCATION TOWNSHIP _____ RANGE _____ SECTION _____ IF CITY OR TOWN, STREET ADDRESS 605 West Third		16. THEMATIC CATEGORY		Franklin
7. CITY OR TOWN IF RURAL, VICINITY Washington		17. DATE(S) OR PERIOD ca. 1920		
8. DESCRIPTION OF LOCATION <div style="display: flex; align-items: center;"> <div style="border: 1px solid black; width: 40px; height: 20px; margin-right: 10px;"></div> <div style="margin-right: 10px;">GARAGE</div> <div style="margin-left: 10px;"> </div> </div>		18. STYLE OR DESIGN Bungalow 22		
		19. ARCHITECT OR ENGINEER		
		20. CONTRACTOR OR BUILDER 20 30		
		21. ORIGINAL USE, IF APPARENT Dwelling 19		
22. PRESENT USE Dwelling - Duplex		28. NO. OF STORIES 1 1/2		
23. OWNERSHIP PUBLIC () PRIVATE (X)		29. BASEMENT? YES (X) NO ()		
24. OWNER'S NAME AND ADDRESS IF KNOWN		30. FOUNDATION MATERIAL Concrete		
25. OPEN TO PUBLIC? YES () NO (X)		31. WALL CONSTRUCTION Wood Framing		
26. LOCAL CONTACT PERSON OR ORGANIZATION		32. ROOF TYPE AND MATERIAL Gable/Asphalt DR		
27. OTHER SURVEYS IN WHICH INCLUDED		33. NO. OF BAYS FRONT 3 SIDE 3		
28. NO. OF STORIES 1 1/2		34. WALL TREATMENT Asbestos		
29. BASEMENT? YES (X) NO ()		35. PLAN SHAPE Square		
30. FOUNDATION MATERIAL Concrete		36. CHANGES (EXPLAIN IN NO. 42) ADDITION () ALTERED (X) MOVED ()		
31. WALL CONSTRUCTION Wood Framing		37. CONDITION INTERIOR _____ EXTERIOR Good		
32. ROOF TYPE AND MATERIAL Gable/Asphalt DR		38. PRESERVATION UNDERWAY? YES () NO (X)		
33. NO. OF BAYS FRONT 3 SIDE 3		39. ENDANGERED? BY WHAT? YES () NO (X)		
34. WALL TREATMENT Asbestos		40. VISIBLE FROM PUBLIC ROAD? YES (X) NO ()		
35. PLAN SHAPE Square		41. DISTANCE FROM AND FRONTAGE ON ROAD		
36. CHANGES (EXPLAIN IN NO. 42) ADDITION () ALTERED (X) MOVED ()				
37. CONDITION INTERIOR _____ EXTERIOR Good				
38. PRESERVATION UNDERWAY? YES () NO (X)				
39. ENDANGERED? BY WHAT? YES () NO (X)				
40. VISIBLE FROM PUBLIC ROAD? YES (X) NO ()				
41. DISTANCE FROM AND FRONTAGE ON ROAD				
42. FURTHER DESCRIPTION OF IMPORTANT FEATURES See continuation sheet.				PHOTO MUST BE PROVIDED
43. HISTORY AND SIGNIFICANCE See continuation sheet.				
44. DESCRIPTION OF ENVIRONMENT AND OUTBUILDINGS One bay gable wood frame garage at rear.				TOWNSHIP
45. SOURCES OF INFORMATION See continuation sheet.				
46. PREPARED BY Thomason				
47. ORGANIZATION Thomason & Assoc.				RANGE
48. DATE 8/22/92 49. REVISION DATE(S)				
RETURN THIS FORM WHEN COMPLETED TO: OFFICE OF HISTORIC PRESERVATION P.O. BOX 176 JEFFERSON CITY, MISSOURI 65102				SECTION
IF ADDITIONAL SPACE IS NEEDED, ATTACH SEPARATE SHEET(S) TO THIS FORM				

Site No. _____

Indicate the chief topographical features, such as streams and elevations. Also indicate houses and roads. Indicate the site location by enclosing the site area with dotted line. Note scale of map and portion of section included in sheet! map. Include drawings, photographs, etc. on additional paper.

Indicate part of
section included in
sketch map.

Notes:

THIS IS PROBABLY THE ONE MOST IMPORTANT PART OF THIS DATA FORM

Please Attach a copy of a topographic map with the site marked on it.

Site Number: 653 (continued)

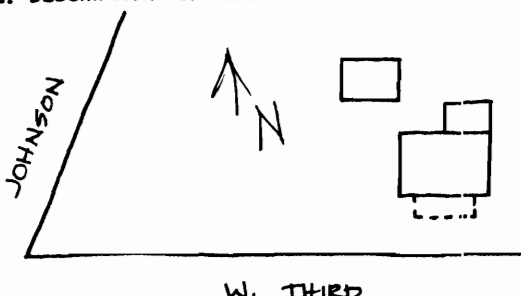
42. 1 1/2 story frame Bungalow. This dwelling has a concrete foundation, gable roof with an interior brick chimney, and exterior of asbestos shingles. The porch has original tapered frame posts on brick piers and a solid wood railing. The main entrance has a multi-light glass and wood door. At the roofline is a shed dormer. On the east facade is an added wood staircase.
43. This dwelling was built ca. 1920 and is shown on the 1926 Sanborn map.
45. 1926 Sanborn map.



MISSOURI OFFICE OF HISTORIC PRESERVATION

ARCHITECTURAL/HISTORIC INVENTORY SURVEY FORM

FR-AS-003-062

1. NO. 648		4. PRESENT LOCAL NAME(S) OR DESIGNATION(S)		1. NO. 648
2. COUNTY Franklin		5. OTHER NAME(S)		
3. LOCATION OF NEGATIVES				2. COUNTY Franklin
6. SPECIFIC LEGAL LOCATION TOWNSHIP <u>44N</u> RANGE <u>1W</u> SECTION <u>15</u> IF CITY OR TOWN, STREET ADDRESS 629 W. Third St.		16. THEMATIC CATEGORY		
7. CITY OR TOWN IF RURAL, VICINITY Washington		17. DATE(S) OR PERIOD ca. 1910		4. PRESENT LOCAL NAME(S) OR DESIGNATION(S)
8. DESCRIPTION OF LOCATION 		18. STYLE OR DESIGN open gable		
9. COORDINATES UTM LAT LONG		19. ARCHITECT OR ENGINEER JO		5. OTHER NAME(S)
10. SITE () STRUCTURE () BUILDING (X) OBJECT ()		20. CONTRACTOR OR BUILDER TQ		
11. ON NATIONAL REGISTER? YES () NO (X)		21. ORIGINAL USE, IF APPARENT dwelling		6. TOWNSHIP 44N
12. IS IT ELIGIBLE? YES (X) NO ()		22. PRESENT USE dwelling		
13. PART OF ESTAB. HIST. DISTRICT? YES () NO (X)		23. OWNERSHIP PUBLIC () PRIVATE (X)		RANGE 1W
14. DISTRICT POTENTIAL? YES (X) NO ()		24. OWNER'S NAME AND ADDRESS IF KNOWN		
15. NAME OF ESTABLISHED DISTRICT		25. OPEN TO PUBLIC? YES () NO (X)		SECTION 15
		26. LOCAL CONTACT PERSON OR ORGANIZATION		
42. FURTHER DESCRIPTION OF IMPORTANT FEATURES See continuation sheet.		27. OTHER SURVEYS IN WHICH INCLUDED		PHOTO MUST BE PROVIDED
43. HISTORY AND SIGNIFICANCE See continuation sheet.				
44. DESCRIPTION OF ENVIRONMENT AND OUTBUILDINGS House is located in an urban neighborhood. At the rear is a gable roof, two bay corrugated metal garage.				
45. SOURCES OF INFORMATION 1926 Sanborn Map, 1915 Water Works improvements Map		46. PREPARED BY Betz/Thomason		
RETURN THIS FORM WHEN COMPLETED TO: OFFICE OF HISTORIC PRESERVATION P.O. BOX 176 JEFFERSON CITY, MISSOURI 65102 PH. 314-751-5365		47. ORGANIZATION Thomason & Assoc.		
IF ADDITIONAL SPACE IS NEEDED, ATTACH SEPARATE SHEET(S) TO THIS FORM		48. DATE 6/20/91		
		49. REVISION DATE(S)		

Sketch map of location

Site No. _____

Section _____ Township _____ Range _____

Indicate the chief topographical features, such as streams and elevations. Also indicate houses and roads. Indicate the site location by enclosing the site area with dotted line. Note scale of map and portion of section included in sketch map. Include drawings, photographs, etc. on additional pages.

Indicate part of section included in sketch map.

				N
W				E
				S

Notes:

THIS IS PROBABLY THE ONE MOST IMPORTANT PART OF THIS DATA FORM!

Please Attach a copy of a topographic map with the site marked on it.

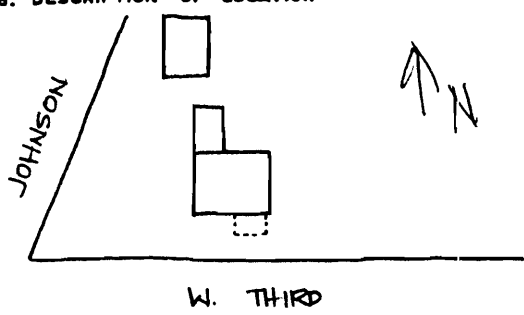
Site Number: 648 (continued)

42. The dwelling is a ca. 1910, 1 1/2-story brick Open Gable plan with a stone foundation and a gable roof of standing seam metal. The front has 3 bays and the side has 3 bays. On the main facade is a 3/4 porch with a hipped roof of standing seam metal, wood Tuscan columns, and an open railing with square wood balusters. The main entrance is a single light glass and wood door with a single light transom set within a segmental arch of two course header brick. The windows are 1/1 wood sash set within segmental arches of two course header brick with awnings on the south, east, and west facades. There are interior wall brick chimneys on the east and west facades. On the north facade is a 1-story wood frame addition.
43. This dwelling is part of the residential development surrounding the Roberts, Johnson and Rand Shoe Factory, established 1907. This lot is not shown on the 1893/1908/1916/1926 Sanborn maps. This lot was probably part of the land bought and sold between November 1906 and March 1907 to raise the \$35,000 incentive for the shoe factory development. It had previously been part of the Fred H. Luehrs estate. A building is shown at this location on the 1915 Water Works Improvements Map.



ARCHITECTURAL/HISTORIC INVENTORY SURVEY FORM

FR-AS-003-063

1. NO. 647		4. PRESENT LOCAL NAME(S) OR DESIGNATION(S)	
2. COUNTY Franklin		5. OTHER NAME(S)	
3. LOCATION OF NEGATIVES			
6. SPECIFIC LEGAL LOCATION TOWNSHIP <u>44N</u> RANGE <u>1W</u> SECTION <u>15</u> IF CITY OR TOWN, STREET ADDRESS <u>639 W. Third St.</u>		16. THEMATIC CATEGORY	
7. CITY OR TOWN IF RURAL, VICINITY <u>Washington</u>		17. DATE(S) OR PERIOD <u>ca. 1890</u>	
8. DESCRIPTION OF LOCATION 		18. STYLE OR DESIGN <u>hall and parlor OH</u>	
		19. ARCHITECT OR ENGINEER	
9. COORDINATES UTM LAT LONG		20. CONTRACTOR OR BUILDER	
10. SITE () STRUCTURE () BUILDING (X) OBJECT ()		21. ORIGINAL USE, IF APPARENT <u>dwelling OH</u>	
11. ON NATIONAL REGISTER? YES () NO (X)		22. PRESENT USE <u>dwelling 1 out</u>	
12. IS IT ELIGIBLE? YES (X) NO ()		23. OWNERSHIP PUBLIC () PRIVATE (X)	
13. PART OF ESTAB. HIST. DISTRICT? YES () NO (X)		24. OWNER'S NAME AND ADDRESS IF KNOWN	
14. DISTRICT POTENTIAL? YES (X) NO ()		25. OPEN TO PUBLIC? YES () NO (X)	
15. NAME OF ESTABLISHED DISTRICT		26. LOCAL CONTACT PERSON OR ORGANIZATION	
42. FURTHER DESCRIPTION OF IMPORTANT FEATURES See continuation sheet.		27. OTHER SURVEYS IN WHICH INCLUDED	
43. HISTORY AND SIGNIFICANCE See continuation sheet.		28. NO. OF STORIES <u>1 1/2</u>	
44. DESCRIPTION OF ENVIRONMENT AND OUTBUILDINGS House is located in an urban neighborhood. At the rear is a wood frame, gable roof, three bay garage with wood siding and asphalt shingles.		29. BASEMENT? YES (X) NO ()	
45. SOURCES OF INFORMATION 1926 Sanborn Map, 1915 Water Works Improvements Map		30. FOUNDATION MATERIAL <u>stone</u>	
46. PREPARED BY Betz/Thomason		31. WALL CONSTRUCTION <u>load-bear. brick</u>	
47. ORGANIZATION Thomason & Assoc.		32. ROOF TYPE AND MATERIAL <u>gable, asphalt DR</u>	
48. DATE 6/20/91		33. NO. OF BAYS FRONT <u>4</u> SIDE <u>3</u>	
49. REVISION DATE(S)		34. WALL TREATMENT <u>brick</u>	
		35. PLAN SHAPE <u>ell</u>	
		36. CHANGES (EXPLAIN IN NO. 42) ADDITION (X) ALTERED () MOVED ()	
		37. CONDITION INTERIOR EXTERIOR <u>good</u>	
		38. PRESERVATION UNDERWAY? YES () NO (X)	
		39. ENDANGERED? BY WHAT? YES () NO (X)	
		40. VISIBLE FROM PUBLIC ROAD? YES (X) NO ()	
		41. DISTANCE FROM AND FRONTAGE ON ROAD	
		<div style="border: 2px solid black; width: 100px; height: 100px; margin: 0 auto; position: relative;"> <div style="position: absolute; top: 0; right: 0; bottom: 0; left: 0;"> <div style="position: absolute; top: 0; right: 0; bottom: 0; left: 0; border: 1px solid black; transform: rotate(45deg);"></div> <div style="position: absolute; top: 0; right: 0; bottom: 0; left: 0; border: 1px solid black; transform: rotate(-45deg);"></div> </div> </div>	
		PHOTO MUST BE PROVIDED	
		5. OTHER NAME(S)	
		6. TOWNSHIP 44N	
		RANGE 1W	
		SECTION 15	

Sketch map of location

Site No. _____

Section _____ Township _____ Range _____

Indicate the chief topographical features, such as streams and elevations. Also indicate houses and roads. Indicate the site location by enclosing the site area with dotted line. Note scale of map and portion of section included in sketch map. Include drawings, photographs, etc. on additional pages.

Indicate part of section included in sketch map.

				N
W				E
				S

Notes:

THIS IS PROBABLY THE ONE MOST IMPORTANT PART OF THIS DATA FORM!

Please Attach a copy of a topographic map with the site marked on it.

Site Number: 647 (continued)

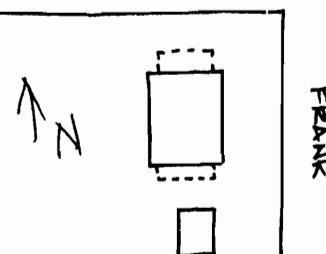
42. The dwelling is a ca. 1890, 1 1/2-story brick Hall and Parlor plan with a stone foundation and a gable roof of asphalt shingles. The front has 4 bays and the side has 3 bays. On the main facade is a ca. 1970 porch with a shed roof of asphalt shingles and wrought iron posts and railing. The main entrance is a single light glass and wood door with a single light transom set within a segmental arch of header course brick. The windows are 1/1 wood sash set within segmental arches of header course brick with working wood shutters. Gable roof dormers with 1 window are on the south facade. There is an interior wall brick chimney on the north facade. Also on the north facade is 1-story wood frame addition and a concrete patio.
43. This dwelling existed prior to the residential development surrounding the Roberts, Johnson and Rand Shoe Factory, established 1907. This lot is not shown on the 1893/1908/1916/1926 Sanborn maps. This lot was owned by H. Merçel-Meyer on the 1919 Atlas. It had previously been part of the Elijah McLean estate. A building is shown at this location on the 1915 Water Works Improvements Map.



MISSOURI OFFICE OF HISTORIC PRESERVATION

ARCHITECTURAL/HISTORIC INVENTORY SURVEY FORM

FR-45-003-064

1. NO. 666		4. PRESENT LOCAL NAME(S) OR DESIGNATION(S)		666
2. COUNTY Franklin		5. OTHER NAME(S)		
3. LOCATION OF NEGATIVES				Franklin
6. SPECIFIC LEGAL LOCATION TOWNSHIP 44N RANGE 1W SECTION 15 IF CITY OR TOWN, STREET ADDRESS 700 W. Third St.		16. THEMATIC CATEGORY		
7. CITY OR TOWN IF RURAL, VICINITY Washington		17. DATE(S) OR PERIOD ca. 1925		4. PRESENT LOCAL NAME(S) OR DESIGNATION(S)
8. DESCRIPTION OF LOCATION W. THIRD		18. STYLE OR DESIGN bungalow		
		19. ARCHITECT OR ENGINEER		2. COUNTY
		20. CONTRACTOR OR BUILDER DO BO		
		21. ORIGINAL USE, IF APPARENT dwelling		
		22. PRESENT USE dwelling		
9. COORDINATES UTM LAT LONG		23. OWNERSHIP PUBLIC () PRIVATE (X)		15
10. SITE () STRUCTURE () BUILDING (X) OBJECT ()		24. OWNER'S NAME AND ADDRESS IF KNOWN		
11. ON NATIONAL REGISTER? YES () NO (X)		25. OPEN TO PUBLIC? YES () NO (X)		
12. IS IT ELIGIBLE? YES (X) NO ()		26. LOCAL CONTACT PERSON OR ORGANIZATION		
13. PART OF ESTAB. HIST. DISTRICT? YES () NO (X)		27. OTHER SURVEYS IN WHICH INCLUDED		4. PRESENT LOCAL NAME(S) OR DESIGNATION(S)
14. DISTRICT POTENTIAL? YES (X) NO ()		28. NO. OF STORIES 1 1/2		
15. NAME OF ESTABLISHED DISTRICT		29. BASEMENT? YES (X) NO ()		
		30. FOUNDATION MATERIAL concrete		
42. FURTHER DESCRIPTION OF IMPORTANT FEATURES See continuation sheet.		31. WALL CONSTRUCTION wood frame		5. OTHER NAME(S)
		32. ROOF TYPE AND MATERIAL gable, asphalt DR		
		33. NO. OF BAYS FRONT 3 SIDE 3		
		34. WALL TREATMENT weatherboard		
43. HISTORY AND SIGNIFICANCE See continuation sheet.		35. PLAN SHAPE rect.		44N
		36. CHANGES (EXPLAIN IN NO. 42) ADDITION () ALTERED () MOVED ()		
		37. CONDITION INTERIOR EXTERIOR good		
		38. PRESERVATION UNDERWAY? YES () NO (X)		
44. DESCRIPTION OF ENVIRONMENT AND OUTBUILDINGS House is located in an urban neighborhood. At the rear is a wood frame, shed roof, one bay garage with asbestos siding.		39. ENDANGERED? BY WHAT? YES () NO (X)		1W
45. SOURCES OF INFORMATION		40. VISIBLE FROM PUBLIC ROAD? YES (X) NO ()		
		41. DISTANCE FROM AND FRONTAGE ON ROAD		
		46. PREPARED BY Betz/Thomason		
RETURN THIS FORM WHEN COMPLETED TO: OFFICE OF HISTORIC PRESERVATION P.O. BOX 176 JEFFERSON CITY, MISSOURI 65102 PH. 314-751-5365		47. ORGANIZATION Thomason & Assoc.		SECTION
IF ADDITIONAL SPACE IS NEEDED, ATTACH SEPARATE SHEET(S) TO THIS FORM		48. DATE 6/20/91 49. REVISION DATE(S)		

Site No. _____

Section _____ Township _____ Range _____

N

W

E

S

THIS IS PROBABLY THE ONE MOST IMPORTANT PART OF THIS DATA FORM!

Please Attach a copy of a topographic map with the site marked on it.

Site Number: 666 (continued)

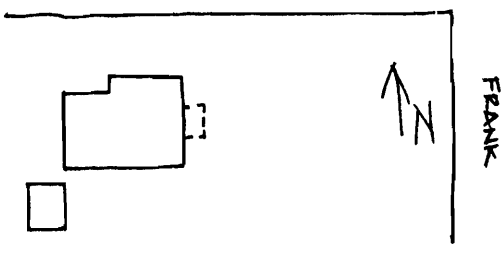
42. The dwelling is a ca. 1925, 1 1/2-story wood frame Bungalow with a concrete foundation, weatherboard siding, and a gable roof of asphalt shingles. The front has 3 bays and the side has 3 bays. On the main facade is a 3/4 porch with a shed roof of asphalt shingles, tapered wood columns on brick piers, and an open railing with square wood balusters. The main entrance is a multi-light glass and wood door. The windows are 1/1 wood sash with awnings on the east facade. Also on the east facade are stained glass windows. Gable roof dormers with 3 windows are on the south and north facades. On the south facade is a wood stair and landing for a 1/2-story entrance.
43. This dwelling is part of the residential development surrounding the Roberts, Johnson and Rand Shoe Factory, established 1907. This lot is not shown on the 1893/1908/1916/1926 Sanborn maps.



MISSOURI OFFICE OF HISTORIC PRESERVATION

ARCHITECTURAL/HISTORIC INVENTORY SURVEY FORM

FR-AS-003-065

1. NO. <u>667</u>		4. PRESENT LOCAL NAME(S) OR DESIGNATION(S)		667
2. COUNTY <u>Franklin</u>		5. OTHER NAME(S)		
3. LOCATION OF NEGATIVES				Franklin
6. SPECIFIC LEGAL LOCATION TOWNSHIP <u>44N</u> RANGE <u>1W</u> SECTION <u>15</u> IF CITY OR TOWN, STREET ADDRESS <u>702 W. Third St.</u>		16. THEMATIC CATEGORY		
7. CITY OR TOWN IF RURAL, VICINITY <u>Washington</u>		17. DATE(S) OR PERIOD <u>ca. 1925</u>		2. COUNTY
8. DESCRIPTION OF LOCATION <u>W. THIRD</u>		18. STYLE OR DESIGN <u>bungalow</u> <u>49</u>		
		19. ARCHITECT OR ENGINEER		4. PRESENT LOCAL NAME(S) OR DESIGNATION(S)
		20. CONTRACTOR OR BUILDER		
		21. ORIGINAL USE, IF APPARENT <u>dwelling</u> <u>1 out</u>		
		22. PRESENT USE <u>dwelling</u>		
9. COORDINATES UTM LAT LONG		23. OWNERSHIP PUBLIC () PRIVATE (X)		Franklin
10. SITE () STRUCTURE () BUILDING (X) OBJECT ()		24. OWNER'S NAME AND ADDRESS IF KNOWN		
11. ON NATIONAL REGISTER? YES () NO (X)		25. OPEN TO PUBLIC? YES () NO (X)		
12. IS IT ELIGIBLE? YES (X) NO ()		26. LOCAL CONTACT PERSON OR ORGANIZATION		
13. PART OF ESTAB. HIST. DISTRICT? YES () NO (X)		27. OTHER SURVEYS IN WHICH INCLUDED		2. COUNTY
14. DISTRICT POTENTIAL? YES (X) NO ()		28. NO. OF STORIES <u>1 1/2</u>		
15. NAME OF ESTABLISHED DISTRICT		29. BASEMENT? YES (X) NO ()		
		30. FOUNDATION MATERIAL <u>concrete</u>		
		31. WALL CONSTRUCTION <u>wood frame</u>		4. PRESENT LOCAL NAME(S) OR DESIGNATION(S)
		32. ROOF TYPE AND MATERIAL <u>gable, asphalt</u>		
		33. NO. OF BAYS FRONT <u>3</u> SIDE <u>3</u>		
		34. WALL TREATMENT <u>aluminum siding</u>		
		35. PLAN SHAPE <u>irregular</u>		Franklin
		36. CHANGES (EXPLAIN IN NO. 42) ADDITION (X) ALTERED (X) MOVED ()		
		37. CONDITION INTERIOR EXTERIOR <u>good</u>		
		38. PRESERVATION UNDERWAY? YES () NO (X)		
		39. ENDANGERED? BY WHAT? YES () NO (X)		2. COUNTY
		40. VISIBLE FROM PUBLIC ROAD? YES (X) NO ()		
		41. DISTANCE FROM AND FRONTAGE ON ROAD		
42. FURTHER DESCRIPTION OF IMPORTANT FEATURES <u>See continuation sheet.</u>				5. OTHER NAME(S)
43. HISTORY AND SIGNIFICANCE <u>See continuation sheet.</u>				
44. DESCRIPTION OF ENVIRONMENT AND OUTBUILDINGS <u>House is located in an urban neighborhood. At the rear is a wood frame, gable roof, two bay garage.</u>				6. TOWNSHIP
45. SOURCES OF INFORMATION				
46. PREPARED BY <u>Betz/Thomason</u>				1W
47. ORGANIZATION <u>Thomason & Assoc.</u>				
48. DATE <u>6/20/91</u> 49. REVISION DATE(S)				SECTION
RETURN THIS FORM WHEN COMPLETED TO: OFFICE OF HISTORIC PRESERVATION P.O. BOX 176 JEFFERSON CITY, MISSOURI 65102 PH. 314-751-5365				

IF ADDITIONAL SPACE IS NEEDED, ATTACH SEPARATE SHEET(S) TO THIS FORM

Site Number: 667 (continued)

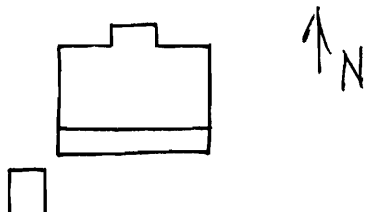
42. The dwelling is a ca. 1925, 1 1/2-story wood frame Bungalow with a concrete foundation, aluminum siding, and a gable roof of asphalt shingles. The front has 3 bays and the side has 3 bays. On the main facade is an original extended entry bay which is now part of a larger gable bay and a concrete landing with wrought iron railing. The main entrance is a multi-light glass and wood door. The windows are vertical 3/1 wood sash and a diamond-shaped fixed single light. A newer shed roof dormer with 3 windows is on the north facade. There is a central interior wall brick chimney. On the east facade is an awning over a secondary entrance.
43. This dwelling is part of the residential development surrounding the Roberts, Johnson and Rand Shoe Factory, established 1907. This lot is not shown on the 1893/1908/1916/1926 Sanborn maps.



MISSOURI OFFICE OF HISTORIC PRESERVATION

ARCHITECTURAL/HISTORIC INVENTORY SURVEY FORM

FR-AS-003-0666

1. NO. 668		4. PRESENT LOCAL NAME(S) OR DESIGNATION(S) Mrs. A. G. Schmitt House		1. NO. 668
2. COUNTY Franklin		5. OTHER NAME(S)		
3. LOCATION OF NEGATIVES				2. COUNTY Franklin
6. SPECIFIC LEGAL LOCATION TOWNSHIP 44N RANGE 1W SECTION 15 IF CITY OR TOWN, STREET ADDRESS 704 W. Third St.		16. THEMATIC CATEGORY		
7. CITY OR TOWN IF RURAL, VICINITY Washington		17. DATE(S) OR PERIOD 1951		4. PRESENT LOCAL NAME(S) OR DESIGNATION(S) Mrs. A. G. Schmitt House
8. DESCRIPTION OF LOCATION W. THIRD		18. STYLE OR DESIGN Cottage 49		
		19. ARCHITECT OR ENGINEER		28. NO. OF STORIES 1 1/2 - 1
		20. CONTRACTOR OR BUILDER		
9. COORDINATES UTM LAT LONG		21. ORIGINAL USE, IF APPARENT dwelling		29. BASEMENT? YES (X) NO ()
10. SITE () STRUCTURE () BUILDING (X) OBJECT ()		22. PRESENT USE dwelling		30. FOUNDATION MATERIAL concrete
11. ON NATIONAL REGISTER? YES () NO (X)		23. OWNERSHIP PUBLIC () PRIVATE (X)		31. WALL CONSTRUCTION wood frame
12. IS IT ELIGIBLE? YES () NO (X)		24. OWNER'S NAME AND ADDRESS IF KNOWN Mrs. A. G. Schmitt 704 W. Third St.		32. ROOF TYPE AND MATERIAL gable, asphalt
13. PART OF ESTAB. HIST. DISTRICT? YES () NO (X)		25. OPEN TO PUBLIC? YES () NO (X)		33. NO. OF BAYS FRONT 3 SIDE 4
14. DISTRICT POTENTIAL? YES () NO (X)		26. LOCAL CONTACT PERSON OR ORGANIZATION		34. WALL TREATMENT vinyl siding
15. NAME OF ESTABLISHED DISTRICT		27. OTHER SURVEYS IN WHICH INCLUDED		35. PLAN SHAPE rect.
42. FURTHER DESCRIPTION OF IMPORTANT FEATURES See continuation sheet.		36. CHANGES (EXPLAIN IN NO. 42) ADDITION (X) ALTERED (X) MOVED ()		37. CONDITION INTERIOR EXTERIOR good
43. HISTORY AND SIGNIFICANCE See continuation sheet.		38. PRESERVATION UNDERWAY? YES () NO (X)		39. ENDANGERED? BY WHAT? YES () NO (X)
44. DESCRIPTION OF ENVIRONMENT AND OUTBUILDINGS House is located in an urban neighborhood. At the rear is a concrete block, gable roof, one bay garage.		40. VISIBLE FROM PUBLIC ROAD? YES (X) NO ()		5. OTHER NAME(S)
45. SOURCES OF INFORMATION		41. DISTANCE FROM AND FRONTAGE ON ROAD		
46. PREPARED BY Betz/Thomason		47. ORGANIZATION Thomason & Assoc.		6. TOWNSHIP 44N
48. DATE 6/20/91		49. REVISION DATE(S)		RANGE 1W
RETURN THIS FORM WHEN COMPLETED TO: OFFICE OF HISTORIC PRESERVATION P.O. BOX 176 JEFFERSON CITY, MISSOURI 65102 PH. 314-751-5365				SECTION 15

IF ADDITIONAL SPACE IS NEEDED, ATTACH SEPARATE SHEET(S) TO THIS FORM

Site No. _____

Indicate the chief topographical features, such as streams and elevations. Also indicate houses and roads. Indicate the site location by enclosing the site area with dotted line. Note scale of map and portion of section included in sketch map. Include drawings, photographs, etc. on additional pages.

Indicate part of
section included in
sketch map.

A 4x4 grid map of the Pacific Ocean region, labeled with N, S, E, and W. The grid is divided into 16 squares. The top edge is labeled 'N', the bottom edge 'S', the left edge 'W', and the right edge 'E'. A small vertical scale bar is located on the left side of the grid.

Notes:

THIS IS PROBABLY THE ONE MOST IMPORTANT PART OF THIS DATA FORM!

Please Attach a copy of a topographic map with the site marked on it.

Site Number: 668 (Continued)

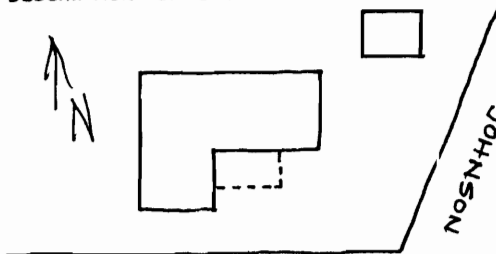
42. One-story frame, gable roof dwelling built in 1951. This dwelling has an asphalt roof, interior brick chimney, and exterior of vinyl siding. On the main (N) facade is a gabled entry bay with a glass and wood door. Windows are 2/2 horizontal sash. The main facade has a large picture window.
43. This dwelling was originally estimated to have been built in the 1930s and was surveyed as part of the International Shoe Factory area. Information provided by the owner indicates that the dwelling was built in 1951.
45. Owner.



MISSOURI OFFICE OF HISTORIC PRESERVATION

ARCHITECTURAL/HISTORIC INVENTORY SURVEY FORM

FR-AS-003-067

1. NO. 642		4. PRESENT LOCAL NAME(S) OR DESIGNATION(S)		1. NO. 642
2. COUNTY Franklin		5. OTHER NAME(S)		
3. LOCATION OF NEGATIVES				2. COUNTY Franklin
6. SPECIFIC LEGAL LOCATION TOWNSHIP <u>44N</u> RANGE <u>1W</u> SECTION <u>15</u> IF CITY OR TOWN, STREET ADDRESS 705 W. Third St.		16. THEMATIC CATEGORY		
7. CITY OR TOWN IF RURAL, VICINITY Washington		17. DATE(S) OR PERIOD ca. 1910		4. PRESENT LOCAL NAME(S) OR DESIGNATION(S)
8. DESCRIPTION OF LOCATION  W. THIRD		18. STYLE OR DESIGN gable ell 07		
9. COORDINATES UTM LAT LONG		19. ARCHITECT OR ENGINEER		5. OTHER NAME(S)
		20. CONTRACTOR OR BUILDER		
10. SITE () STRUCTURE () BUILDING (X) OBJECT ()		21. ORIGINAL USE, IF APPARENT dwelling 0+1		6. TOWNSHIP 44N
		22. PRESENT USE dwelling 1out		
11. ON NATIONAL REGISTER? YES () NO (X)		23. OWNERSHIP PUBLIC () PRIVATE (X)		RANGE 1W
		24. OWNER'S NAME AND ADDRESS IF KNOWN		
12. IS IT ELIGIBLE? YES (X) NO ()		25. OPEN TO PUBLIC? YES () NO (X)		SECTION 15
		26. LOCAL CONTACT PERSON OR ORGANIZATION		
13. PART OF ESTAB. HIST. DISTRICT? YES () NO (X)		27. OTHER SURVEYS IN WHICH INCLUDED		15
14. DISTRICT POTENTIAL? YES (X) NO ()		28. NO. OF STORIES <u>1 1/2</u>		15
15. NAME OF ESTABLISHED DISTRICT		29. BASEMENT? YES (X) NO ()		
42. FURTHER DESCRIPTION OF IMPORTANT FEATURES See continuation sheet.		30. FOUNDATION MATERIAL stone		15
		31. WALL CONSTRUCTION wood frame		
43. HISTORY AND SIGNIFICANCE See continuation sheet.		32. ROOF TYPE AND MATERIAL intersect. gable, asphalt		15
		33. NO. OF BAYS FRONT 3 SIDE 2		
44. DESCRIPTION OF ENVIRONMENT AND OUTBUILDINGS House is located on a corner lot in an urban neighborhood. At the rear is a wood frame, gable roof outbuilding with asphalt siding and roof.		34. WALL TREATMENT asbestos		15
		35. PLAN SHAPE ell		
45. SOURCES OF INFORMATION 1926 Sanborn Map, 1915 Water Works Improvements Map		36. CHANGES (EXPLAIN IN NO. 42) ADDITION () ALTERED (X) MOVED ()		15
		37. CONDITION INTERIOR EXTERIOR <u>good</u>		
46. PREPARED BY Betz/Thomason		38. PRESERVATION UNDERWAY? YES () NO (X)		15
		39. ENDANGERED? BY WHAT? YES () NO (X)		
47. ORGANIZATION Thomason & Assoc.		40. VISIBLE FROM PUBLIC ROAD? YES (X) NO ()		15
		41. DISTANCE FROM AND FRONTAGE ON ROAD		
48. DATE 6/20/91		49. REVISION DATE(S)		15

RETURN THIS FORM WHEN COMPLETED TO: OFFICE OF HISTORIC PRESERVATION
P.O. BOX 176
JEFFERSON CITY, MISSOURI 65102
PH. 314-751-5365

IF ADDITIONAL SPACE IS NEEDED, ATTACH SEPARATE SHEET(S) TO THIS FORM

Site Number: 642 (continued)

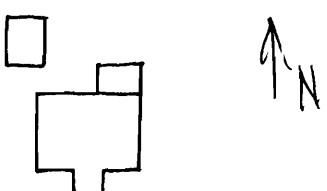
42. The dwelling is a ca. 1910, 1 1/2-story wood frame Gabled Ell plan with a stone foundation, asbestos shingles, and an intersecting gable roof of asphalt shingles. The front has 3 bays and the side has 2 bays. On the main facade is a one-story porch with a hipped roof of asphalt shingles, turned wood columns, and an open railing with square wood balusters. The 2 main entrances are single light glass and wood doors with a single light transoms. The windows are 1/1 wood sash. A gable roof dormer with 2 window is on the south facade.
43. This dwelling is part of the residential development surrounding the Roberts, Johnson and Rand Shoe Factory, established 1907. A 1 1/2-story wood frame dwelling with a 1-story wood frame outbuilding is shown on this lot on the 1926 Sanborn map. This lot is not shown on the earlier Sanborn maps. This lot was probably part of the land bought and sold between November 1906 and March 1907 to raise the \$35,000 incentive for the shoe factory development. It had previously been part of the Elijah McLean estate. A building is shown at this location on the 1915 Water Works Improvements Map.



MISSOURI OFFICE OF HISTORIC PRESERVATION

ARCHITECTURAL/HISTORIC INVENTORY SURVEY FORM

FR AS-003-068

1. NO. 641		4. PRESENT LOCAL NAME(S) OR DESIGNATION(S)		1. NO. 641
2. COUNTY Franklin		5. OTHER NAME(S)		
3. LOCATION OF NEGATIVES				2. COUNTY Franklin
6. SPECIFIC LEGAL LOCATION TOWNSHIP 44N RANGE 1W SECTION 15 IF CITY OR TOWN, STREET ADDRESS 707 W. Third St.		16. THEMATIC CATEGORY		
7. CITY OR TOWN IF RURAL, VICINITY Washington		17. DATE(S) OR PERIOD ca. 1930		4. PRESENT LOCAL NAME(S) OR DESIGNATION(S)
8. DESCRIPTION OF LOCATION  W. THIRD		18. STYLE OR DESIGN English Cottage 49		
9. COORDINATES UTM LAT LONG		19. ARCHITECT OR ENGINEER		5. OTHER NAME(S)
10. SITE () STRUCTURE () BUILDING (X) OBJECT ()		20. CONTRACTOR OR BUILDER FW		
11. ON NATIONAL REGISTER? YES () NO (X)		21. ORIGINAL USE, IF APPARENT dwelling 104		6. TOWNSHIP 44N
12. IS IT ELIGIBLE? YES (X) NO ()		22. PRESENT USE dwelling		
13. PART OF ESTAB. HIST. DISTRICT? YES () NO (X)		23. OWNERSHIP PUBLIC () PRIVATE (X)		RANGE 1W
14. DISTRICT POTENTIAL? YES (X) NO ()		24. OWNER'S NAME AND ADDRESS IF KNOWN Boudint 707 W. Third St.		
15. NAME OF ESTABLISHED DISTRICT		25. OPEN TO PUBLIC? YES () NO (X)		SECTION 15
		26. LOCAL CONTACT PERSON OR ORGANIZATION		
42. FURTHER DESCRIPTION OF IMPORTANT FEATURES See continuation sheet.		27. OTHER SURVEYS IN WHICH INCLUDED		4. PRESENT LOCAL NAME(S) OR DESIGNATION(S)
43. HISTORY AND SIGNIFICANCE See continuation sheet.		30. FOUNDATION MATERIAL concrete		6. TOWNSHIP 44N
		31. WALL CONSTRUCTION wood frame		
		32. ROOF TYPE AND MATERIAL gable, asphalt		RANGE 1W
		33. NO. OF BAYS FRONT 3 SIDE 3		
		34. WALL TREATMENT weatherboard		SECTION 15
		35. PLAN SHAPE irregular		
		36. CHANGES (EXPLAIN IN NO. 42) ADDITION (X) ALTERED () MOVED ()		4. PRESENT LOCAL NAME(S) OR DESIGNATION(S)
		37. CONDITION INTERIOR EXTERIOR good		
		38. PRESERVATION UNDERWAY? YES () NO (X)		6. TOWNSHIP 44N
		39. ENDANGERED? BY WHAT? YES () NO (X)		
		40. VISIBLE FROM PUBLIC ROAD? YES (X) NO ()		RANGE 1W
		41. DISTANCE FROM AND FRONTAGE ON ROAD		
44. DESCRIPTION OF ENVIRONMENT AND OUTBUILDINGS House is located in an urban neighborhood. At the rear is a wood frame, gable roof two bay garage with wood siding.		46. PREPARED BY Betz/Thomason		SECTION 15
45. SOURCES OF INFORMATION 1926 Sanborn Map, Owner		47. ORGANIZATION Thomason & Assoc.		
RETURN THIS FORM WHEN COMPLETED TO: OFFICE OF HISTORIC PRESERVATION P.O. BOX 176 JEFFERSON CITY, MISSOURI 65102 PH. 314-751-5365		48. DATE 6/20/91		4. PRESENT LOCAL NAME(S) OR DESIGNATION(S)
IF ADDITIONAL SPACE IS NEEDED, ATTACH SEPARATE SHEET(S) TO THIS FORM		49. REVISION DATE(S)		

Site Number: 641 (continued)


42. The dwelling is a ca. 1930, 1 1/2-story wood frame English Cottage with a concrete foundation, weatherboard siding, and a gable roof of asphalt shingles. The front has 3 bays and the side has 3 bays. On the main facade is an extended entry bay with a steeply pitched gable roof of asphalt shingles, a diamond wood detail, and concrete landing with wrought iron railing. The main entrance is a single light glass and wood door with an awning. Adjacent to the door is a small multi-light wood sash window. The other windows are 6/6 wood sash with awnings on the south and east and west facades. There is a central interior wall brick chimney. On the north facade is a 1-story wood frame addition.
43. This dwelling is part of the residential development surrounding the Roberts, Johnson and Rand Shoe Factory, established 1907. Nothing is shown on this lot on the 1926 Sanborn map. This lot is not shown on the earlier Sanborn maps. This lot was probably part of the land bought and sold between November 1906 and March 1907 to raise the \$35,000 incentive for the shoe factory development. It had previously been part of the Elijah McLean estate.



MISSOURI OFFICE OF HISTORIC PRESERVATION

ARCHITECTURAL/HISTORIC INVENTORY SURVEY FORM

FR-12-003-009

1. NO. 640		4. PRESENT LOCAL NAME(S) OR DESIGNATION(S)		640
2. COUNTY Franklin		5. OTHER NAME(S)		
3. LOCATION OF NEGATIVES				Franklin
6. SPECIFIC LEGAL LOCATION TOWNSHIP <u>44N</u> RANGE <u>1W</u> SECTION <u>15</u> IF CITY OR TOWN, STREET ADDRESS 711 W. Third St.		16. THEMATIC CATEGORY		
7. CITY OR TOWN IF RURAL, VICINITY Washington		17. DATE(S) OR PERIOD ca. 1930		2. COUNTY
8. DESCRIPTION OF LOCATION 		18. STYLE OR DESIGN bungalow 22		
		19. ARCHITECT OR ENGINEER		4. PRESENT LOCAL NAME(S) OR DESIGNATION(S)
		20. CONTRACTOR OR BUILDER 20 20 65		
		21. ORIGINAL USE, IF APPARENT dwelling TQ		
		22. PRESENT USE dwelling		
9. COORDINATES UTM LAT LONG		23. OWNERSHIP PUBLIC () PRIVATE (X)		5. OTHER NAME(S)
10. SITE () STRUCTURE () BUILDING (X) OBJECT ()		24. OWNER'S NAME AND ADDRESS IF KNOWN		
11. ON NATIONAL REGISTER? YES () NO (X)		25. OPEN TO PUBLIC? YES () NO (X)		
12. IS IT ELIGIBLE? YES (X) NO ()		26. LOCAL CONTACT PERSON OR ORGANIZATION		
13. PART OF ESTAB. HIST. DISTRICT? YES () NO (X)		14. DISTRICT POTENTIAL? YES (X) NO ()		6. TOWNSHIP 44N
15. NAME OF ESTABLISHED DISTRICT		27. OTHER SURVEYS IN WHICH INCLUDED		
42. FURTHER DESCRIPTION OF IMPORTANT FEATURES See continuation sheet.		28. NO. OF STORIES 1 1/2		
		29. BASEMENT? YES (X) NO ()		
		30. FOUNDATION MATERIAL concrete		15
		31. WALL CONSTRUCTION wood frame		
		32. ROOF TYPE AND MATERIAL gable, asphalt DR		
		33. NO. OF BAYS FRONT 3 SIDE 3		
		34. WALL TREATMENT asbestos		SECTION
		35. PLAN SHAPE rect.		
		36. CHANGES (EXPLAIN IN NO. 42) ADDITION (X) ALTERED (X) MOVED ()		
		37. CONDITION INTERIOR EXTERIOR good		
		38. PRESERVATION UNDERWAY? YES () NO (X)		RANGE 1W
		39. ENDANGERED? BY WHAT? YES () NO (X)		
		40. VISIBLE FROM PUBLIC ROAD? YES (X) NO ()		
		41. DISTANCE FROM AND FRONTAGE ON ROAD		
43. HISTORY AND SIGNIFICANCE See continuation sheet.		PHOTO MUST BE PROVIDED		4. TOWNSHIP
44. DESCRIPTION OF ENVIRONMENT AND OUTBUILDINGS House is located in an urban neighborhood. There are no outbuildings.				RANGE 1W
45. SOURCES OF INFORMATION 1926 Sanborn Map		46. PREPARED BY Betz/Thomason		SECTION 15
		47. ORGANIZATION Thomason & Assoc.		
RETURN THIS FORM WHEN COMPLETED TO: OFFICE OF HISTORIC PRESERVATION P.O. BOX 176 JEFFERSON CITY, MISSOURI 65102 PH. 314-751-5365		48. DATE 6/20/91		SECTION 15
IF ADDITIONAL SPACE IS NEEDED, ATTACH SEPARATE SHEET(S) TO THIS FORM		49. REVISION DATE(S)		

Site No. _____

Section _____ Township _____ Range _____

Indicate part of
section included in
sketch map.

THIS IS PROBABLY THE ONE MOST IMPORTANT PART OF THIS DATA FORM!

Please Attach a copy of a topographic map with the site marked on it.

Site Number: 640 (continued)

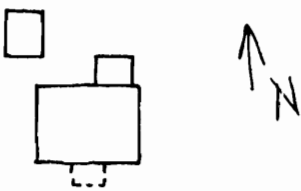
42. The dwelling is a ca. 1930, 1 1/2-story wood frame Bungalow with a concrete foundation, asbestos shingles, and a gable roof of asphalt shingles. The front has 3 bays and the side has 3 bays. On the main facade is a 3/4 porch with a shed roof of asphalt shingles, tapered wood columns on brick piers, and an open railing with square wood balusters. The main entrance is a multi-light glass and wood door. The windows are vertical 4/1 and vertical 3/1 wood sash. A gable roof dormer with 3 windows is on the south facade. There is a central interior wall brick chimney. On the north facade is a 1-story wood frame addition.
43. This dwelling is part of the residential development surrounding the Roberts, Johnson and Rand Shoe Factory, established 1907. Nothing is shown on this lot on the 1926 Sanborn map. This lot is not shown on the earlier Sanborn maps. This lot was probably part of the land bought and sold between November 1906 and March 1907 to raise the \$35,000 incentive for the shoe factory development. It had previously been part of the Elijah McLean estate.



MISSOURI OFFICE OF HISTORIC PRESERVATION

ARCHITECTURAL/HISTORIC INVENTORY SURVEY FORM

FR-AS-003-070

1. NO. 639		4. PRESENT LOCAL NAME(S) OR DESIGNATION(S)		1. NO. 639	
2. COUNTY Franklin		5. OTHER NAME(S)			2. COUNTY Franklin
3. LOCATION OF NEGATIVES					
6. SPECIFIC LEGAL LOCATION TOWNSHIP <u>44N</u> RANGE <u>1W</u> SECTION <u>15</u> IF CITY OR TOWN, STREET ADDRESS 715 W. Third St.		16. THEMATIC CATEGORY		28. NO. OF STORIES <u>1 1/2</u>	
7. CITY OR TOWN IF RURAL, VICINITY Washington		17. DATE(S) OR PERIOD ca. 1935		29. BASEMENT? YES (<input checked="" type="checkbox"/>) NO ()	
8. DESCRIPTION OF LOCATION 		18. STYLE OR DESIGN <u>08</u>		30. FOUNDATION MATERIAL concrete	
		19. ARCHITECT OR ENGINEER		31. WALL CONSTRUCTION wood frame	
		20. CONTRACTOR OR BUILDER		32. ROOF TYPE AND MATERIAL gable, asphalt	
		21. ORIGINAL USE, IF APPARENT dwelling <u>CB</u>		33. NO. OF BAYS FRONT <u>3</u> SIDE <u>3</u>	
		22. PRESENT USE dwelling <u>1000+</u>		34. WALL TREATMENT vinyl siding	
		23. OWNERSHIP PUBLIC () PRIVATE (<input checked="" type="checkbox"/>)		35. PLAN SHAPE <u>irregular</u>	
		24. OWNER'S NAME AND ADDRESS IF KNOWN		36. CHANGES (EXPLAIN IN NO. 42) ADDITION (<input checked="" type="checkbox"/>) ALTERED (<input checked="" type="checkbox"/>) MOVED ()	
9. COORDINATES UTM LAT LONG		25. OPEN TO PUBLIC? YES () NO (<input checked="" type="checkbox"/>)		37. CONDITION INTERIOR EXTERIOR <u>good</u>	
10. SITE () STRUCTURE () BUILDING (<input checked="" type="checkbox"/>) OBJECT ()		26. LOCAL CONTACT PERSON OR ORGANIZATION		38. PRESERVATION UNDERWAY? YES () NO (<input checked="" type="checkbox"/>)	
11. ON NATIONAL REGISTER? YES () NO (<input checked="" type="checkbox"/>)		27. OTHER SURVEYS IN WHICH INCLUDED		39. ENDANGERED? BY WHAT? YES () NO (<input checked="" type="checkbox"/>)	
12. IS IT ELIGIBLE? YES (<input checked="" type="checkbox"/>) NO ()				40. VISIBLE FROM PUBLIC ROAD? YES (<input checked="" type="checkbox"/>) NO ()	
13. PART OF ESTAB. HIST. DISTRICT? YES () NO (<input checked="" type="checkbox"/>)				41. DISTANCE FROM AND FRONTAGE ON ROAD	
14. DISTRICT POTENTIAL? YES (<input checked="" type="checkbox"/>) NO ()					
15. NAME OF ESTABLISHED DISTRICT					
42. FURTHER DESCRIPTION OF IMPORTANT FEATURES See continuation sheet.				5. OTHER NAME(S)	
43. HISTORY AND SIGNIFICANCE See continuation sheet.					
44. DESCRIPTION OF ENVIRONMENT AND OUTBUILDINGS House is located in an urban neighborhood. At the rear is a wood frame, gable roof garage.				6. TOWNSHIP 44N	
45. SOURCES OF INFORMATION 1926 Sanborn Map					
46. PREPARED BY Betz/Thomason				RANGE 1W	
47. ORGANIZATION Thomason & Assoc.					
48. DATE 6/19/91				SECTION 15	
49. REVISION DATE(S)					

RETURN THIS FORM WHEN COMPLETED TO: OFFICE OF HISTORIC PRESERVATION
P.O. BOX 176
JEFFERSON CITY, MISSOURI 65102
PH. 314-751-5365

IF ADDITIONAL SPACE IS NEEDED, ATTACH SEPARATE SHEET(S) TO THIS FORM

Site Number: 639 (continued)

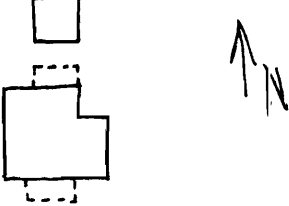
42. The dwelling is a ca. 1935, 1 1/2-story wood frame dwelling with a concrete foundation, vinyl siding, and a gable roof of asphalt shingles. The front has 3 bays and the side has 3 bays. On the main facade is a central bay porch with a gable roof of asphalt shingles and wrought iron posts and railing. The main entrance is a semi-circular multi-light glass and wood door. The windows are 1/1 wood sash with awnings on the south facade. There is a central interior wall brick chimney. On the north facade is a 1-story wood frame addition.
43. This dwelling is part of the residential development surrounding the Roberts, Johnson and Rand Shoe Factory, established 1907. Nothing is shown on this lot on the 1926 Sanborn map. This lot is not shown on the earlier Sanborn maps. This lot was probably part of the land bought and sold between November 1906 and March 1907 to raise the \$35,000 incentive for the shoe factory development. It had previously been part of the Elijah McLean estate.



MISSOURI OFFICE OF HISTORIC PRESERVATION

ARCHITECTURAL/HISTORIC INVENTORY SURVEY FORM

FR-AS-003-071

1. NO. 638		4. PRESENT LOCAL NAME(S) OR DESIGNATION(S)		1. NO. 638
2. COUNTY Franklin		5. OTHER NAME(S)		
3. LOCATION OF NEGATIVES				2. COUNTY Franklin
6. SPECIFIC LEGAL LOCATION TOWNSHIP <u>44N</u> RANGE <u>1W</u> SECTION <u>15</u> IF CITY OR TOWN, STREET ADDRESS 719 W. Third St.		16. THEMATIC CATEGORY		
7. CITY OR TOWN IF RURAL, VICINITY Washington		17. DATE(S) OR PERIOD ca. 1910		4. PRESENT LOCAL NAME(S) OR DESIGNATION(S)
8. DESCRIPTION OF LOCATION  W. THIRD		18. STYLE OR DESIGN I-house 09		
9. COORDINATES UTM LAT LONG		19. ARCHITECT OR ENGINEER		5. OTHER NAME(S)
10. SITE () STRUCTURE () BUILDING (X) OBJECT ()		20. CONTRACTOR OR BUILDER CR LK		
11. ON NATIONAL REGISTER? YES () NO (X)		21. ORIGINAL USE, IF APPARENT dwelling 1047		6. TOWNSHIP 44N
12. IS IT ELIGIBLE? YES (X) NO ()		22. PRESENT USE dwelling		
13. PART OF ESTAB. HIST. DISTRICT? YES () NO (X)		23. OWNERSHIP PUBLIC () PRIVATE (X)		RANGE 1W
14. DISTRICT POTENTIAL? YES (X) NO ()		24. OWNER'S NAME AND ADDRESS IF KNOWN		
15. NAME OF ESTABLISHED DISTRICT		25. OPEN TO PUBLIC? YES () NO (X)		SECTION 15
		26. LOCAL CONTACT PERSON OR ORGANIZATION		
42. FURTHER DESCRIPTION OF IMPORTANT FEATURES See continuation sheet.		27. OTHER SURVEYS IN WHICH INCLUDED		4. PRESENT LOCAL NAME(S) OR DESIGNATION(S)
43. HISTORY AND SIGNIFICANCE See continuation sheet.		28. NO. OF STORIES 2		
		29. BASEMENT? YES (X) NO ()		5. OTHER NAME(S)
		30. FOUNDATION MATERIAL stone		
		31. WALL CONSTRUCTION wood frame		6. TOWNSHIP 44N
		32. ROOF TYPE AND MATERIAL gable, metal		
		33. NO. OF BAYS FRONT 3 SIDE 2		RANGE 1W
		34. WALL TREATMENT asbestos		
		35. PLAN SHAPE ell		SECTION 15
		36. CHANGES (EXPLAIN IN NO. 42) ADDITION (X) ALTERED (X) MOVED ()		
		37. CONDITION INTERIOR EXTERIOR good		4. PRESENT LOCAL NAME(S) OR DESIGNATION(S)
		38. PRESERVATION UNDERWAY? YES () NO (X)		
		39. ENDANGERED? BY WHAT? YES () NO (X)		6. TOWNSHIP 44N
		40. VISIBLE FROM PUBLIC ROAD? YES (X) NO ()		
		41. DISTANCE FROM AND FRONTAGE ON ROAD		RANGE 1W
		42. FURTHER DESCRIPTION OF IMPORTANT FEATURES See continuation sheet.		
43. HISTORY AND SIGNIFICANCE See continuation sheet.		44. DESCRIPTION OF ENVIRONMENT AND OUTBUILDINGS House is located in an urban neighborhood. At the rear is a gable roof outbuilding with corrugated metal siding.		SECTION 15
45. SOURCES OF INFORMATION 1926 Sanborn Map, 1915 Water Works Improvements Map		46. PREPARED BY Betz/Thomason		
RETURN THIS FORM WHEN COMPLETED TO: OFFICE OF HISTORIC PRESERVATION P.O. BOX 176 JEFFERSON CITY, MISSOURI 65102 PH. 314-751-5365		47. ORGANIZATION Thomason & Assoc.		4. PRESENT LOCAL NAME(S) OR DESIGNATION(S)
IF ADDITIONAL SPACE IS NEEDED, ATTACH SEPARATE SHEET(S) TO THIS FORM		48. DATE 6/19/91 49. REVISION DATE(S)		

Site No. _____

Indicate the chief topographical features, such as streams and elevations. Also indicate houses and roads. Indicate the site location by enclosing the site area with dotted line. Note scale of map and portion of section included in sketch map. Include drawings, photographs, etc. on additional pages.

Indicate part of
section included in
sketch map.

A 4x4 grid map. The grid is composed of 16 squares. The cardinal directions are labeled: 'N' at the top center, 'S' at the bottom center, 'E' on the right side, and 'W' on the left side. A scale bar is located on the left side, consisting of a vertical line with three horizontal tick marks, indicating a distance of 1000 meters.

Notes:

THIS IS PROBABLY THE ONE MOST IMPORTANT PART OF THIS DATA FORM

Please Attach a copy of a topographic map with the site marked on it.

Site Number: 638 (continued)

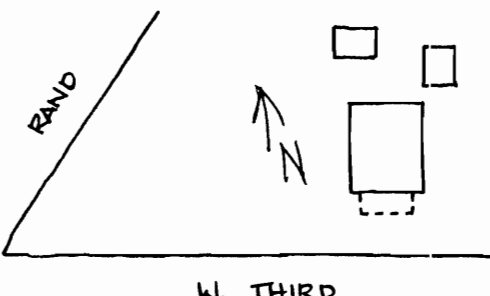
42. The dwelling is a ca. 1910, 2-story wood frame I-House with a stone foundation, asbestos shingles, and a gable roof of standing seam metal with milled wood details at the eaves. The front has 3 bays and the side has 2 bays. On the main facade is a central bay porch with wrought iron posts and railing. Above is a deck with wrought iron railing. The main entrance is a single light glass and wood door. The windows are 1/1 wood sash. On the north facade is a 2-story wood frame addition with wood stair to entry.
43. This dwelling is part of the residential development surrounding the Roberts, Johnson and Rand Shoe Factory, established 1907. A 2-story wood frame dwelling with a 1-story wood frame garage and a 1-story wood frame outbuilding is shown on this lot on the 1926 Sanborn map. This lot is not shown on the earlier Sanborn maps. This lot was probably part of the land bought and sold between November 1906 and March 1907 to raise the \$35,000 incentive for the shoe factory development. It had previously been part of the Elijah McLean estate. A building is shown at this location on the 1915 Water Works Improvements Map.



MISSOURI OFFICE OF HISTORIC PRESERVATION

ARCHITECTURAL/HISTORIC INVENTORY SURVEY FORM

FR-PS-003-072

1. NO. 637		4. PRESENT LOCAL NAME(S) OR DESIGNATION(S)		637
2. COUNTY Franklin		5. OTHER NAME(S)		
3. LOCATION OF NEGATIVES				
6. SPECIFIC LEGAL LOCATION TOWNSHIP <u>44N</u> RANGE <u>1W</u> SECTION <u>15</u> IF CITY OR TOWN, STREET ADDRESS <u>721 W. Third St.</u>		16. THEMATIC CATEGORY 17. DATE(S) OR PERIOD <u>ca. 1920</u> 18. STYLE OR DESIGN <u>pyramid square</u> <u>11</u> 19. ARCHITECT OR ENGINEER 20. CONTRACTOR OR BUILDER <u>DO</u> 21. ORIGINAL USE, IF APPARENT <u>dwelling</u> <u>TQ</u> 22. PRESENT USE <u>dwelling</u> <u>1001</u> 23. OWNERSHIP PUBLIC () PRIVATE (X) 24. OWNER'S NAME AND ADDRESS IF KNOWN		Franklin
7. CITY OR TOWN IF RURAL, VICINITY <u>Washington</u> 8. DESCRIPTION OF LOCATION 		28. NO. OF STORIES <u>1 1/2</u> 29. BASEMENT? YES (X) NO () 30. FOUNDATION MATERIAL <u>concrete</u> 31. WALL CONSTRUCTION <u>wood frame</u> 32. ROOF TYPE AND MATERIAL <u>hipped, metal</u> <u>DR</u> 33. NO. OF BAYS FRONT <u>3</u> SIDE <u>3</u> 34. WALL TREATMENT <u>asbestos, metal</u> 35. PLAN SHAPE <u>square</u> 36. CHANGES (EXPLAIN IN NO. 42) ADDITION () ALTERED (X) MOVED () 37. CONDITION INTERIOR _____ EXTERIOR <u>good</u> 38. PRESERVATION UNDERWAY? YES () NO (X) 39. ENDANGERED? BY WHAT? YES () NO (X) 40. VISIBLE FROM PUBLIC ROAD? YES (X) NO () 41. DISTANCE FROM AND FRONTAGE ON ROAD		
9. COORDINATES UTM LAT _____ LONG _____ 10. SITE () STRUCTURE () BUILDING (X) OBJECT () 11. ON NATIONAL REGISTER? YES () NO (X) 12. IS IT ELIGIBLE? YES (X) NO () 13. PART OF ESTAB. HIST. DISTRICT? YES () NO (X) 14. DISTRICT POTENTIAL? YES (X) NO () 15. NAME OF ESTABLISHED DISTRICT		25. OPEN TO PUBLIC? YES () NO (X) 26. LOCAL CONTACT PERSON OR ORGANIZATION 27. OTHER SURVEYS IN WHICH INCLUDED		
42. FURTHER DESCRIPTION OF IMPORTANT FEATURES <p>See continuation sheet.</p>				PHOTO MUST BE PROVIDED
43. HISTORY AND SIGNIFICANCE <p>See continuation sheet.</p>				
44. DESCRIPTION OF ENVIRONMENT AND OUTBUILDINGS <p>House is located in an urban neighborhood. At the rear is a wood frame, shed roof outbuilding and a wood frame, gable roof, two bay garage.</p>				44N
45. SOURCES OF INFORMATION <u>1926 Sanborn Map</u>				
46. PREPARED BY <u>Betz/Thomason</u> 47. ORGANIZATION <u>Thomason & Assoc.</u> 48. DATE <u>6/19/91</u> 49. REVISION DATE(S)				15
RETURN THIS FORM WHEN COMPLETED TO: OFFICE OF HISTORIC PRESERVATION P.O. BOX 176 JEFFERSON CITY, MISSOURI 65102 PH. 314-751-5365 IF ADDITIONAL SPACE IS NEEDED, ATTACH SEPARATE SHEET(S) TO THIS FORM				

Sketch map of location

Site No. _____

Section _____ Township _____ Range _____

Indicate the chief topographical features, such as streams and elevations. Also indicate houses and roads. Indicate the site location by enclosing the site area with dotted line. Note scale of map and portion of section included in sketch map. Include drawings, photographs, etc. on additional pages.

Indicate part of section included in sketch map.

				N
W				E
				S

Notes:

THIS IS PROBABLY THE ONE MOST IMPORTANT PART OF THIS DATA FORM!

Please Attach a copy of a topographic map with the site marked on it.

Site Number: 637 (continued)

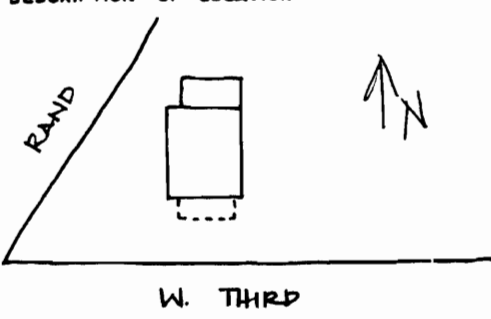
42. The dwelling is a ca. 1920, 1 1/2-story wood frame Pyramid Square with a concrete foundation, asbestos shingles, and a hipped roof of standing seam metal. The front has 3 bays and the side has 3 bays. On the main facade is a 3/4 porch with a shed roof of standing seam metal, tapered wood columns with recessed panels, and an open railing with square wood balusters. The main entrance is a multi-light glass and wood door. The windows are 1/1 wood sash. Hipped roof dormers are on the south, east, and west facades. There is a central interior wall brick chimney.
43. This dwelling is part of the residential development surrounding the Roberts, Johnson and Rand Shoe Factory, established 1907. A 1 1/2-story wood frame dwelling with a 1-story wood frame outbuilding is shown on this lot on the 1926 Sanborn map. This lot is not shown on the earlier Sanborn maps. This lot was probably part of the land bought and sold between November 1906 and March 1907 to raise the \$35,000 incentive for the shoe factory development. It had previously been part of the Elijah McLean estate.



MISSOURI OFFICE OF HISTORIC PRESERVATION

ARCHITECTURAL/HISTORIC INVENTORY SURVEY FORM

FR-HS-003-073

1. NO. 636		4. PRESENT LOCAL NAME(S) OR DESIGNATION(S)		636		
2. COUNTY Franklin		5. OTHER NAME(S)				
3. LOCATION OF NEGATIVES						
6. SPECIFIC LEGAL LOCATION TOWNSHIP <u>44N</u> RANGE <u>1W</u> SECTION <u>15</u> IF CITY OR TOWN, STREET ADDRESS <u>729 W. Third St.</u>		16. THEMATIC CATEGORY 17. DATE(S) OR PERIOD <u>ca. 1920</u> 18. STYLE OR DESIGN <u>pyramid square 11</u> 19. ARCHITECT OR ENGINEER 20. CONTRACTOR OR BUILDER <u>20</u> 21. ORIGINAL USE, IF APPARENT <u>dwelling</u> 22. PRESENT USE <u>dwelling</u> 23. OWNERSHIP PUBLIC () PRIVATE (X) 24. OWNER'S NAME AND ADDRESS IF KNOWN		28. NO. OF STORIES <u>1 1/2</u> 29. BASEMENT? YES (X) NO () 30. FOUNDATION MATERIAL <u>stone</u> 31. WALL CONSTRUCTION <u>wood frame</u> 32. ROOF TYPE AND MATERIAL <u>hipped, metal DR</u> 33. NO. OF BAYS FRONT <u>3</u> SIDE <u>2</u> 34. WALL TREATMENT <u>vinyl siding</u> 35. PLAN SHAPE <u>irregular</u> 36. CHANGES (EXPLAIN IN NO. 42) ADDITION (X) ALTERED (X) MOVED () 37. CONDITION INTERIOR _____ EXTERIOR <u>good</u> 38. PRESERVATION UNDERWAY? YES () NO (X) 39. ENDANGERED? BY WHAT? YES () NO (X) 40. VISIBLE FROM PUBLIC ROAD? YES (X) NO () 41. DISTANCE FROM AND FRONTAGE ON ROAD		Franklin
7. CITY OR TOWN IF RURAL, VICINITY <u>Washington</u>		25. OPEN TO PUBLIC? YES () NO (X) 26. LOCAL CONTACT PERSON OR ORGANIZATION 27. OTHER SURVEYS IN WHICH INCLUDED				
8. DESCRIPTION OF LOCATION 		42. FURTHER DESCRIPTION OF IMPORTANT FEATURES <u>See continuation sheet.</u>		PHOTO MUST BE PROVIDED		
9. COORDINATES UTM LAT _____ LONG _____		43. HISTORY AND SIGNIFICANCE <u>See continuation sheet.</u>				
10. SITE () STRUCTURE () BUILDING (X) OBJECT () 11. ON NATIONAL REGISTER? YES () NO (X) 12. IS IT ELIGIBLE? YES (X) NO () 13. PART OF ESTAB. HIST. DISTRICT? YES () NO (X) 14. DISTRICT POTENTIAL? YES (X) NO () 15. NAME OF ESTABLISHED DISTRICT		44. DESCRIPTION OF ENVIRONMENT AND OUTBUILDINGS <u>House is located on a corner lot in an urban neighborhood. There are no outbuildings.</u>				
45. SOURCES OF INFORMATION <u>1926 Sanborn Map</u>		46. PREPARED BY <u>Betz/Thomason</u> 47. ORGANIZATION <u>Thomason & Assoc.</u> 48. DATE <u>6/19/91</u> 49. REVISION DATE(S)		44N		
RETURN THIS FORM WHEN COMPLETED TO: OFFICE OF HISTORIC PRESERVATION P.O. BOX 176 JEFFERSON CITY, MISSOURI 65102 PH. 314-751-5365		IF ADDITIONAL SPACE IS NEEDED, ATTACH SEPARATE SHEET(S) TO THIS FORM		1W		
				15		

Site No. _____

Section _____ Township _____ Range _____

Indicate part of
section included in
sketch map.

A 4x4 grid map with cardinal directions N, S, E, W. A vertical scale bar is on the left. The grid is composed of 16 squares. The cardinal directions are labeled at the top (N), bottom (S), left (W), and right (E) edges. A vertical scale bar is located on the left side of the grid, consisting of four segments.

THIS IS PROBABLY THE ONE MOST IMPORTANT PART OF THIS DATA FORM!

Please Attach a copy of a topographic map with the site marked on it.

Site Number: 636 (continued)

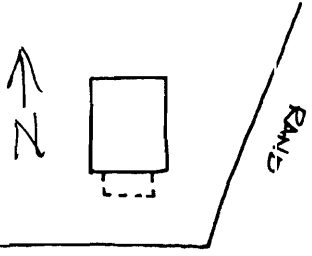
42. The dwelling is a ca. 1920, 1 1/2-story wood frame Pyramid Square plan with a stone foundation, vinyl siding, and a hipped roof of standing seam metal. The front has 3 bays and the side has 2 bays. On the main facade is a 3/4 porch with a shed roof of standing seam metal, turned wood columns, and a wrought iron railing. The main entrance is a single light glass and wood door. The windows are 1/1 wood sash with ornamental shutters. A hipped roof dormer with 2 windows and an awning is on the south facade. There are interior wall brick chimneys on the east and west facades. On the north facade is a 1 1/2-story wood frame addition.
43. This dwelling is part of the residential development surrounding the Roberts, Johnson and Rand Shoe Factory, established 1907. A 1 1/2-story wood frame dwelling is shown on this lot on the 1926 Sanborn map. This lot is not shown on the earlier Sanborn maps. This lot was probably part of the land bought and sold between November 1906 and March 1907 to raise the \$35,000 incentive for the shoe factory development. It had previously been part of the Elijah McLean estate.



MISSOURI OFFICE OF HISTORIC PRESERVATION

ARCHITECTURAL/HISTORIC INVENTORY SURVEY FORM

FR 15-003-074

1. NO. 634		4. PRESENT LOCAL NAME(S) OR DESIGNATION(S)		1. NO. 634
2. COUNTY Franklin		5. OTHER NAME(S)		
3. LOCATION OF NEGATIVES				2. COUNTY Franklin
6. SPECIFIC LEGAL LOCATION TOWNSHIP <u>44N</u> RANGE <u>1W</u> SECTION <u>15</u> IF CITY OR TOWN, STREET ADDRESS 805 W. Third St.		16. THEMATIC CATEGORY		
7. CITY OR TOWN IF RURAL, VICINITY Washington		17. DATE(S) OR PERIOD ca. 1915		4. PRESENT LOCAL NAME(S) OR DESIGNATION(S)
8. DESCRIPTION OF LOCATION 		18. STYLE OR DESIGN American foursquare <u>01</u>		
9. COORDINATES UTM LAT LONG		19. ARCHITECT OR ENGINEER		5. OTHER NAME(S)
10. SITE () STRUCTURE () BUILDING (X) OBJECT ()		20. CONTRACTOR OR BUILDER		
11. ON NATIONAL REGISTER? YES () NO (X)		21. ORIGINAL USE, IF APPARENT dwelling <u>CB</u>		6. TOWNSHIP 44N
12. IS IT ELIGIBLE? YES (X) NO ()		22. PRESENT USE dwelling		
13. PART OF ESTAB. HIST. DISTRICT? YES () NO (X)		23. OWNERSHIP PUBLIC () PRIVATE (X)		RANGE 1W
14. DISTRICT POTENTIAL? YES (X) NO ()		24. OWNER'S NAME AND ADDRESS IF KNOWN		
15. NAME OF ESTABLISHED DISTRICT		25. OPEN TO PUBLIC? YES () NO (X)		SECTION 15
42. FURTHER DESCRIPTION OF IMPORTANT FEATURES See continuation sheet.		26. LOCAL CONTACT PERSON OR ORGANIZATION		
43. HISTORY AND SIGNIFICANCE See continuation sheet.		27. OTHER SURVEYS IN WHICH INCLUDED		
44. DESCRIPTION OF ENVIRONMENT AND OUTBUILDINGS House is located in an urban neighborhood on a corner lot. There are no outbuildings.		28. NO. OF STORIES <u>2 1/2</u>		
45. SOURCES OF INFORMATION 1926 Sanborn Map, 1915 Water Works Improvements Map		29. BASEMENT? YES (X) NO ()		
RETURN THIS FORM WHEN COMPLETED TO: OFFICE OF HISTORIC PRESERVATION P.O. BOX 176 JEFFERSON CITY, MISSOURI 65102 PH. 314-751-5365		30. FOUNDATION MATERIAL stone		
IF ADDITIONAL SPACE IS NEEDED, ATTACH SEPARATE SHEET(S) TO THIS FORM		31. WALL CONSTRUCTION wood frame		
		32. ROOF TYPE AND MATERIAL hipped, asphalt <u>DR</u>		
		33. NO. OF BAYS FRONT 4 SIDE 3		
		34. WALL TREATMENT vinyl siding		
		35. PLAN SHAPE square		
		36. CHANGES (EXPLAIN IN NO. 42) ADDITION () ALTERED (X) MOVED ()		
		37. CONDITION INTERIOR EXTERIOR <u>good</u>		
		38. PRESERVATION UNDERWAY? YES () NO (X)		
		39. ENDANGERED? BY WHAT? YES () NO (X)		
		40. VISIBLE FROM PUBLIC ROAD? YES (X) NO ()		
		41. DISTANCE FROM AND FRONTAGE ON ROAD		
		PHOTO MUST BE PROVIDED		

Site No. _____

Indicate the chief topographical features, such as streams and elevations. Also indicate houses and roads. Indicate the site location by enclosing the site area with dotted line. Note scale of map and portion of section included in sketch map. Include drawings, photographs, etc. on additional pages.

Indicate part of
section included in
sketch map.

A 4x4 grid map. The grid is composed of 16 squares. The cardinal directions are labeled: 'N' at the top center, 'S' at the bottom center, 'E' on the right side, and 'W' on the left side. A scale bar is located on the left side, consisting of a vertical line with three horizontal tick marks, indicating a distance of 1000 feet. The grid is empty, with no data points or labels within the squares.

Notes:

THIS IS PROBABLY THE ONE MOST IMPORTANT PART OF THIS DATA FORM

Please Attach a copy of a topographic map with the site marked on it.

Site Number: 634 (continued)

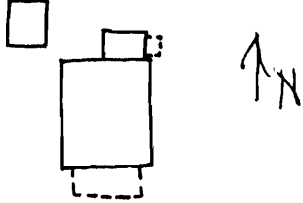
42. The dwelling is a ca. 1915, 2 1/2-story wood frame American Foursquare with a stone foundation, vinyl siding, and a hipped roof of asphalt shingles. The front has 4 bays and the side has 3 bays. On the main facade is a 3/4 porch with a hipped roof of asphalt shingles and wrought iron posts and railing. The main entrance is a multi-light glass and wood door. The windows are 1/1 wood sash with ornamental shutters. A hipped roof dormer with 1 window is on the south facade. There is a central interior wall brick chimney.
43. This dwelling is part of the residential development surrounding the Roberts, Johnson and Rand Shoe Factory, established 1907. A 2-story wood frame dwelling with a 1-story wood frame outbuilding is shown on this lot on the 1926 Sanborn map. This lot is not shown on the earlier Sanborn maps. This lot was probably part of the land bought and sold between November 1906 and March 1907 to raise the \$35,000 incentive for the shoe factory development. It had previously been part of the Elijah McLean estate. A building is shown at this location on the 1915 Water Works Improvements Map.



MISSOURI OFFICE OF HISTORIC PRESERVATION

ARCHITECTURAL/HISTORIC INVENTORY SURVEY FORM

FRAS-003-075

1. NO. 632		4. PRESENT LOCAL NAME(S) OR DESIGNATION(S)		1. NO. 632	
2. COUNTY Franklin		5. OTHER NAME(S)			2. COUNTY Franklin
3. LOCATION OF NEGATIVES					
6. SPECIFIC LEGAL LOCATION TOWNSHIP <u>44N</u> RANGE <u>1W</u> SECTION <u>15</u> IF CITY OR TOWN, STREET ADDRESS 815 W. Third St.		16. THEMATIC CATEGORY		4. PRESENT LOCAL NAME(S) OR DESIGNATION(S)	
7. CITY OR TOWN IF RURAL, VICINITY Washington		17. DATE(S) OR PERIOD ca. 1910			
8. DESCRIPTION OF LOCATION  W. THIRD		18. STYLE OR DESIGN open gable <u>18</u>			
		19. ARCHITECT OR ENGINEER			
		20. CONTRACTOR OR BUILDER			
		21. ORIGINAL USE, IF APPARENT dwelling <u>TP</u>			
9. COORDINATES UTM LAT LONG		22. PRESENT USE dwelling <u>100T</u>			5. OTHER NAME(S)
10. SITE () STRUCTURE () BUILDING (X) OBJECT ()		23. OWNERSHIP PUBLIC () PRIVATE (X)			
11. ON NATIONAL REGISTER? YES () NO (X)		24. OWNER'S NAME AND ADDRESS IF KNOWN			
12. IS IT ELIGIBLE? YES (X) NO ()		25. OPEN TO PUBLIC? YES () NO (X)			
13. PART OF ESTAB. HIST. DISTRICT? YES () NO (X)		26. LOCAL CONTACT PERSON OR ORGANIZATION			
14. DISTRICT POTENTIAL? YES (X) NO ()		27. OTHER SURVEYS IN WHICH INCLUDED			
15. NAME OF ESTABLISHED DISTRICT		28. NO. OF STORIES <u>1 1/2</u>			
42. FURTHER DESCRIPTION OF IMPORTANT FEATURES See continuation sheet.		29. BASEMENT? YES (X) NO ()			
43. HISTORY AND SIGNIFICANCE See continuation sheet.		30. FOUNDATION MATERIAL concrete			
44. DESCRIPTION OF ENVIRONMENT AND OUTBUILDINGS House is located in an urban neighborhood. At the rear is a wood frame, gable roof, single bay garage.		31. WALL CONSTRUCTION wood frame			
45. SOURCES OF INFORMATION 1926 Sanborn Map		32. ROOF TYPE AND MATERIAL gable, metal <u>OK</u>			
RETURN THIS FORM WHEN COMPLETED TO: OFFICE OF HISTORIC PRESERVATION P.O. BOX 176 JEFFERSON CITY, MISSOURI 65102 PH. 314-751-5365		33. NO. OF BAYS FRONT 3 SIDE 3			
IF ADDITIONAL SPACE IS NEEDED, ATTACH SEPARATE SHEET(S) TO THIS FORM		34. WALL TREATMENT vinyl siding			
		35. PLAN SHAPE rect.			
		36. CHANGES (EXPLAIN IN NO. 42) ADDITION (X) ALTERED (X) MOVED ()			
		37. CONDITION INTERIOR _____ EXTERIOR <u>good</u>			
		38. PRESERVATION UNDERWAY? YES () NO (X)			
		39. ENDANGERED? BY WHAT? YES () NO (X)			
		40. VISIBLE FROM PUBLIC ROAD? YES (X) NO ()			
		41. DISTANCE FROM AND FRONTAGE ON ROAD			
		PHOTO MUST BE PROVIDED			
		46. PREPARED BY Betz/Thomason			
		47. ORGANIZATION Thomason & Assoc.			
		48. DATE 6/19/91			
		49. REVISION DATE(S)			

6. TOWNSHIP
44N

RANGE
1W

SECTION
15

Site No. _____

Section _____ Township _____ Range _____

Indicate part of
section included in
sketch map.

A 4x4 grid map with cardinal directions N, S, E, W. A vertical scale bar is on the left.

THIS IS PROBABLY THE ONE MOST IMPORTANT PART OF THIS DATA FORM!

Please Attach a copy of a topographic map with the site marked on it.

Site Number: 632 (continued)

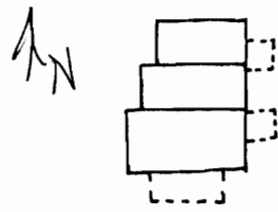
42. The dwelling is a ca. 1910, 1 1/2-story wood frame Open Gable plan with a concrete foundation, vinyl siding, and a gable roof of standing seam metal. The front has 3 bays and the side has 3 bays. On the main facade is a 3/4 porch with a hipped roof of standing seam metal and wrought iron posts and railing. The main entrance is a single light glass and wood door. The windows are 1/1 wood sash with an awning on the south facade. A gable roof dormer with 1 window is on the east facade. There is a central interior wall brick chimney. On the north facade is a 1-story wood frame addition.
43. This dwelling is part of the residential development surrounding the Roberts, Johnson and Rand Shoe Factory, established 1907. A 1 1/2-story wood frame dwelling is shown on this lot on the 1926 Sanborn map. This lot is not shown on the earlier Sanborn maps. This lot was probably part of the land bought and sold between November 1906 and March 1907 to raise the \$35,000 incentive for the shoe factory development. It had previously been part of the Elijah McLean estate.



MISSOURI OFFICE OF HISTORIC PRESERVATION

ARCHITECTURAL/HISTORIC INVENTORY SURVEY FORM

FR-AS-003-076

1. NO. 631		4. PRESENT LOCAL NAME(S) OR DESIGNATION(S)		1. NO. 631
2. COUNTY Franklin		5. OTHER NAME(S)		
3. LOCATION OF NEGATIVES				2. COUNTY Franklin
6. SPECIFIC LEGAL LOCATION TOWNSHIP 44N RANGE 1W SECTION 15 IF CITY OR TOWN, STREET ADDRESS 817 W. Third St.		16. THEMATIC CATEGORY		
7. CITY OR TOWN IF RURAL, VICINITY Washington		17. DATE(S) OR PERIOD ca. 1920		4. PRESENT LOCAL NAME(S) OR DESIGNATION(S)
8. DESCRIPTION OF LOCATION  W. THIRD		18. STYLE OR DESIGN open gable 18		
		19. ARCHITECT OR ENGINEER		5. OTHER NAME(S)
		20. CONTRACTOR OR BUILDER		
		21. ORIGINAL USE, IF APPARENT dwelling Fu		6. TOWNSHIP 44N
		22. PRESENT USE dwelling		
		23. OWNERSHIP PUBLIC() PRIVATE(X)		RANGE 1W
		24. OWNER'S NAME AND ADDRESS IF KNOWN		
		25. OPEN TO PUBLIC? YES() NO(X)		SECTION 15
		26. LOCAL CONTACT PERSON OR ORGANIZATION		
		27. OTHER SURVEYS IN WHICH INCLUDED		
9. COORDINATES UTM LAT LONG		28. NO. OF STORIES 1 1/2		
10. SITE() STRUCTURE() BUILDING(X) OBJECT()		29. BASEMENT? YES(X) NO()		
11. ON NATIONAL REGISTER? YES() NO(X)		30. FOUNDATION MATERIAL concrete		
12. IS IT ELIGIBLE? YES(X) NO()		31. WALL CONSTRUCTION wood frame		
13. PART OF ESTAB. HIST. DISTRICT? YES() NO(X)		32. ROOF TYPE AND MATERIAL gable, asphalt		
14. DISTRICT POTENTIAL? YES(X) NO()		33. NO. OF BAYS FRONT 3 SIDE 5		
15. NAME OF ESTABLISHED DISTRICT		34. WALL TREATMENT asbestos		
		35. PLAN SHAPE rect.		
		36. CHANGES (EXPLAIN IN NO. 42) ADDITION(X) ALTERED(X) MOVED()		
		37. CONDITION INTERIOR EXTERIOR good		
		38. PRESERVATION UNDERWAY? YES() NO(X)		
		39. ENDANGERED? BY WHAT? YES() NO(X)		
		40. VISIBLE FROM PUBLIC ROAD? YES(X) NO()		
		41. DISTANCE FROM AND FRONTAGE ON ROAD		
42. FURTHER DESCRIPTION OF IMPORTANT FEATURES See continuation sheet.				PHOTO MUST BE PROVIDED
43. HISTORY AND SIGNIFICANCE See continuation sheet.				
44. DESCRIPTION OF ENVIRONMENT AND OUTBUILDINGS House is located in an urban neighborhood. There are no outbuildings.				
45. SOURCES OF INFORMATION 1926 Sanborn Map				
46. PREPARED BY Betz/Thomason				
47. ORGANIZATION Thomason & Assoc.				
48. DATE 6/19/91				
49. REVISION DATE(S)				

RETURN THIS FORM WHEN COMPLETED TO: OFFICE OF HISTORIC PRESERVATION
P.O. BOX 176
JEFFERSON CITY, MISSOURI 65102
PH. 314-751-5365

IF ADDITIONAL SPACE IS NEEDED, ATTACH SEPARATE SHEET(S) TO THIS FORM

Site No. _____

Section _____ Township _____ Range _____

Indicate part of
section included in
sketch map.

Notes:

THIS IS PROBABLY THE ONE MOST IMPORTANT PART OF THIS DATA FORM!

Please Attach a copy of a topographic map with the site marked on it.

Site Number: 631 (continued)

42. The dwelling is a ca. 1920, 1 1/2-story wood frame Open Gable plan with a concrete foundation, asbestos shingles, and a gable roof of asphalt shingles. The front has 3 bays and the side has 5 bays. On the main facade is a 3/4 porch with a shed roof of asphalt shingles and wrought iron posts and railing. The main entrance is a single light glass and wood door. The windows are 1/1 wood sash on original south section and 1/1 aluminum sash elsewhere. There is a central interior wall brick chimney. Two 1-story wood frame additions are at the north facade. The northern addition has a full basement. On the east facade are two wood stairs and landings to entrances.
43. This dwelling is part of the residential development surrounding the Roberts, Johnson and Rand Shoe Factory, established 1907. A 1 1/2-story wood frame dwelling is shown on this lot on the 1926 Sanborn map. This lot is not shown on the earlier Sanborn maps. This lot was probably part of the land bought and sold between November 1906 and March 1907 to raise the \$35,000 incentive for the shoe factory development. It had previously been part of the Elijah McLean estate.





MISSOURI OFFICE OF HISTORIC PRESERVATION

ARCHITECTURAL/HISTORIC INVENTORY SURVEY FORM

FR-AS-003-078

1. NO. 939		4. PRESENT LOCAL NAME(S) OR DESIGNATION(S)		939
2. COUNTY Franklin		5. OTHER NAME(S)		
3. LOCATION OF NEGATIVES				
6. SPECIFIC LEGAL LOCATION TOWNSHIP <u>44N</u> RANGE <u>1W</u> SECTION <u>22</u> IF CITY OR TOWN, STREET ADDRESS 509 East 5th Street		16. THEMATIC CATEGORY		Franklin
7. CITY OR TOWN IF RURAL, VICINITY Washington		17. DATE(S) OR PERIOD ca. 1930		
8. DESCRIPTION OF LOCATION <div style="border: 1px solid black; width: 100px; height: 100px; margin: 10px auto; position: relative;"><div style="position: absolute; left: -40px; top: 50%; transform: translateY(-50%);">BLANK SIDE</div><div style="position: absolute; right: -40px; top: 50%; transform: translateY(-50%);">↑</div><div style="position: absolute; bottom: -20px; left: 50%; transform: translateX(-50%);">E. 5TH ST.</div></div>		18. STYLE OR DESIGN False Front Commercial <u>61</u>		
		19. ARCHITECT OR ENGINEER		28. NO. OF STORIES <u>1</u>
		20. CONTRACTOR OR BUILDER		29. BASEMENT? YES () NO (X)
		21. ORIGINAL USE, IF APPARENT Commercial <u>82</u>		30. FOUNDATION MATERIAL Concrete
		22. PRESENT USE Commercial		31. WALL CONSTRUCTION Wood
		23. OWNERSHIP PUBLIC () PRIVATE (X)		32. ROOF TYPE AND MATERIAL Gable/Asphalt <u>PR</u>
		24. OWNER'S NAME AND ADDRESS IF KNOWN		33. NO. OF BAYS FRONT <u>3</u> SIDE <u>4</u>
9. COORDINATES UTM LAT LONG		25. OPEN TO PUBLIC? YES () NO (X)		34. WALL TREATMENT Aluminum siding
10. SITE () BUILDING (X) STRUCTURE () OBJECT ()		26. LOCAL CONTACT PERSON OR ORGANIZATION		35. PLAN SHAPE Rectang.
11. ON NATIONAL REGISTER? YES () NO (X)		27. OTHER SURVEYS IN WHICH INCLUDED		36. CHANGES (EXPLAIN IN NO. 42) ADDITION () ALTERED (X) MOVED ()
12. IS IT ELIGIBLE? YES () NO (X)				37. CONDITION INTERIOR EXTERIOR <u>Good</u>
13. PART OF ESTAB. HIST. DISTRICT? YES () NO (X)				38. PRESERVATION UNDERWAY? YES () NO ()
14. DISTRICT POTENTIAL? YES () NO (X)				39. ENDANGERED? BY WHAT? YES () NO (X)
15. NAME OF ESTABLISHED DISTRICT				40. VISIBLE FROM PUBLIC ROAD? YES (X) NO ()
				41. DISTANCE FROM AND FRONTAGE ON ROAD
42. FURTHER DESCRIPTION OF IMPORTANT FEATURES See continuation sheet.				PHOTO MUST BE PROVIDED
43. HISTORY AND SIGNIFICANCE See continuation sheet.				
44. DESCRIPTION OF ENVIRONMENT AND OUTBUILDINGS Located along a commercial/residential street. There are no outbuildings.				44N
45. SOURCES OF INFORMATION See continuation sheet.				
46. PREPARED BY Thomason				22
47. ORGANIZATION Thomason & Assoc.				
48. DATE 8/17/91				SECTION
49. REVISION DATE(S)				

RETURN THIS FORM WHEN COMPLETED TO: OFFICE OF HISTORIC PRESERVATION
P.O. BOX 176
JEFFERSON CITY, MISSOURI 65102

IF ADDITIONAL SPACE IS NEEDED, ATTACH SEPARATE SHEET(S) TO THIS FORM

Site Number: 939 (continued)

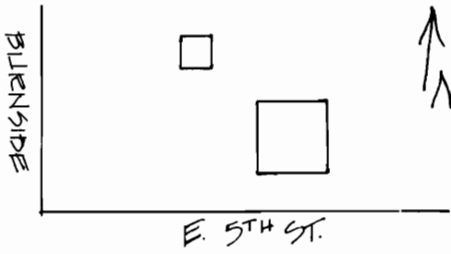
42. One-story frame, false front commercial building. On the main (S) facade are three bays. The west bay contains three multi-light glass and wood paneled garage doors. The central entrance has a ca. 1980 metal and glass door. The east bay has an original display window with a 6-light rectangular transom. A similar transom is located above the garage doors. At the roofline is a false front stepped parapet. The east and west facades have windows which are original 24-light steel casement design. The interior is composed of open floor space.
43. This commercial building was constructed ca. 1930. It is not shown on the 1926 Sanborn map.
45. 1926 Sanborn map.



MISSOURI OFFICE OF HISTORIC PRESERVATION

ARCHITECTURAL/HISTORIC INVENTORY SURVEY FORM

FR-AS-003-079

1. NO. 940		4. PRESENT LOCAL NAME(S) OR DESIGNATION(S) <i>Filling Station</i>		1. NO. 940
2. COUNTY Franklin		5. OTHER NAME(S)		
3. LOCATION OF NEGATIVES				
6. SPECIFIC LEGAL LOCATION TOWNSHIP <u>44N</u> RANGE <u>1W</u> SECTION <u>22</u> IF CITY OR TOWN, STREET ADDRESS <u>515 East 5th Street</u>		16. THEMATIC CATEGORY <u>Commerce 050 290</u>		2. COUNTY Franklin
7. CITY OR TOWN IF RURAL, VICINITY <u>Washington</u>		17. DATE(S) OR PERIOD <u>ca. 1930</u>		
8. DESCRIPTION OF LOCATION 		18. STYLE OR DESIGN <u>Tudor Revival 53 69</u>		
		19. ARCHITECT OR ENGINEER <u>30</u>		
		20. CONTRACTOR OR BUILDER <u>OE 160</u>		
		21. ORIGINAL USE, IF APPARENT <u>Commercial - Gas Station</u>		
		22. PRESENT USE <u>Vacant lot</u>		
		23. OWNERSHIP PUBLIC () PRIVATE (X)		
		24. OWNER'S NAME AND ADDRESS IF KNOWN		
		25. OPEN TO PUBLIC? YES () NO (X)		
9. COORDINATES UTM LAT LONG		26. LOCAL CONTACT PERSON OR ORGANIZATION		3. PRESENT LOCAL NAME(S) OR DESIGNATION(S) <u>CR</u>
10. SITE () BUILDING (X) STRUCTURE () OBJECT ()		27. OTHER SURVEYS IN WHICH INCLUDED		
11. ON NATIONAL REGISTER? YES () NO (X)		28. NO. OF STORIES <u>1</u>		
12. IS IT ELIGIBLE? YES () NO (X)		29. BASEMENT? YES (X) NO ()		
13. PART OF ESTAB. YES () HIST. DISTRICT? NO (X)		30. FOUNDATION MATERIAL <u>Concrete</u>		
14. DISTRICT POTENTIAL? YES () NO (X)		31. WALL CONSTRUCTION <u>Wood</u>		
15. NAME OF ESTABLISHED DISTRICT		32. ROOF TYPE AND MATERIAL <u>Gable/Asphalt</u>		
		33. NO. OF BAYS FRONT <u>3</u> SIDE <u>2</u>		
		34. WALL TREATMENT <u>Brick</u>		
		35. PLAN SHAPE <u>Rectang.</u>		
42. FURTHER DESCRIPTION OF IMPORTANT FEATURES <u>See continuation sheet.</u>		36. CHANGES (EXPLAIN IN NO. 42) ADDITION () ALTERED () MOVED ()		4. OTHER NAME(S)
		37. CONDITION INTERIOR EXTERIOR <u>Good</u>		
		38. PRESERVATION UNDERWAY? YES () NO (X)		
		39. ENDANGERED? YES (X) BY WHAT? <u>Commercial development</u>		
		40. VISIBLE FROM PUBLIC ROAD? YES (X) NO ()		
		41. DISTANCE FROM AND FRONTAGE ON ROAD		
43. HISTORY AND SIGNIFICANCE <u>See continuation sheet.</u>		PHOTO MUST BE PROVIDED		
44. DESCRIPTION OF ENVIRONMENT AND OUTBUILDINGS <u>Located in a residential/commercial area. The original gas pumps have been removed. To the west is a ca. 1930 frame storage building.</u>				
45. SOURCES OF INFORMATION <u>See continuation sheet.</u>				
46. PREPARED BY <u>Thomason</u>				
47. ORGANIZATION <u>Thomason & Assoc.</u>				
48. DATE <u>8/17/91</u>		49. REVISION DATE(S)		
RETURN THIS FORM WHEN COMPLETED TO: OFFICE OF HISTORIC PRESERVATION P.O. BOX 176 JEFFERSON CITY, MISSOURI 65102				RANGE 1W
IF ADDITIONAL SPACE IS NEEDED, ATTACH SEPARATE SHEET(S) TO THIS FORM				SECTION 22

Site Number: 940 (continued)

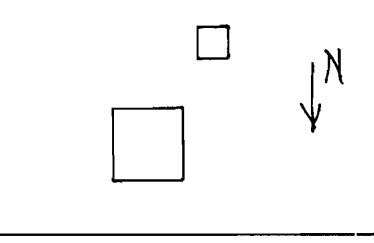
42. One-story brick veneer gas station. The building was designed in the Tudor Revival style and has an exterior wall chimney on the main (S) facade. The exterior is of stretcher bond wire brick. The main entrance has an original six light glass and wood door. Windows are multi-light steel and glass casement design. At the roofline over the door is a gable dormer.
43. This gas station was built ca. 1930. Operated by Bill Hoppe in early days. Station was a City Service franchise.
45. Interview with Clarence Stumpe.



MISSOURI OFFICE OF HISTORIC PRESERVATION

ARCHITECTURAL/HISTORIC INVENTORY SURVEY FORM

FR-AS-003-080

1. NO. 941		4. PRESENT LOCAL NAME(S) OR DESIGNATION(S)		941
2. COUNTY Franklin		5. OTHER NAME(S)		
3. LOCATION OF NEGATIVES				Franklin
6. SPECIFIC LEGAL LOCATION TOWNSHIP <u>44N</u> RANGE <u>1W</u> SECTION <u>22</u> IF CITY OR TOWN, STREET ADDRESS <u>520 East 5th Street</u>		16. THEMATIC CATEGORY		
7. CITY OR TOWN IF RURAL, VICINITY <u>Washington</u>		17. DATE(S) OR PERIOD <u>ca. 1870</u>		Franklin
8. DESCRIPTION OF LOCATION 		18. STYLE OR DESIGN <u>Single Pen 15</u>		
		19. ARCHITECT OR ENGINEER		Franklin
		20. CONTRACTOR OR BUILDER <u>30</u>		
		21. ORIGINAL USE, IF APPARENT <u>Dwelling 104 St</u>		
		22. PRESENT USE <u>Dwelling</u>		
9. COORDINATES UTM LAT LONG		23. OWNERSHIP PUBLIC () PRIVATE (X)		Franklin
10. SITE () BUILDING (X) STRUCTURE () OBJECT ()		24. OWNER'S NAME AND ADDRESS IF KNOWN <u>Clarence Stumpe</u> <u>532 East 5th Street</u>		
11. ON NATIONAL REGISTER? YES () NO (X)		25. OPEN TO PUBLIC? YES () NO (X)		
12. IS IT ELIGIBLE? YES () NO ()		26. LOCAL CONTACT PERSON OR ORGANIZATION		
13. PART OF ESTAB. HIST. DISTRICT? YES () NO (X)		14. DISTRICT POTENTIAL? YES () NO (X)		Franklin
15. NAME OF ESTABLISHED DISTRICT		27. OTHER SURVEYS IN WHICH INCLUDED		
		38. PRESERVATION UNDERWAY? YES () NO ()		
		39. ENDANGERED? BY WHAT? YES () NO (X)		
42. FURTHER DESCRIPTION OF IMPORTANT FEATURES <u>See continuation sheet.</u>		40. VISIBLE FROM PUBLIC ROAD? YES (X) NO ()		Franklin
		41. DISTANCE FROM AND FRONTAGE ON ROAD		
43. HISTORY AND SIGNIFICANCE <u>See continuation sheet.</u>		PHOTO MUST BE PROVIDED		Franklin
44. DESCRIPTION OF ENVIRONMENT AND OUTBUILDINGS <u>Located on a residential/commercial street. At the rear is a one-story frame single pen kitchen built ca. 1880 with an interior wall brick chimney, original 4-panel door and 1/1 sash windows. This building retains original weatherboard siding.</u>				Franklin
45. SOURCES OF INFORMATION <u>See continuation sheet.</u>				
RETURN THIS FORM WHEN COMPLETED TO: OFFICE OF HISTORIC PRESERVATION P.O. BOX 176 JEFFERSON CITY, MISSOURI 65102		46. PREPARED BY <u>Thomason</u>		Franklin
IF ADDITIONAL SPACE IS NEEDED, ATTACH SEPARATE SHEET(S) TO THIS FORM		47. ORGANIZATION <u>Thomason & Assoc.</u>		
		48. DATE <u>8/17/91</u>		Franklin
		49. REVISION DATE(S)		

Site No. _____

Indicate the chief topographical features, such as streams and elevations. Also indicate houses and roads. Indicate the site location by enclosing the site area with dotted line. Note scale of map and portion included in sketch map. Include drawings, photographs, etc. on additional pages.

Indicate part of
section included in
sketch map.

A 4x4 grid map with cardinal directions N, S, E, W. The grid is empty except for a small black mark in the top-left cell.

Notes:

THIS IS PROBABLY THE ONE MOST IMPORTANT PART OF THIS DATA FORM

Please Attach a copy of a topographic map with the site marked on it.

Site Number: 941 (continued)


42. 1 1/2-story brick single pen dwelling. The house has two interior wall brick chimneys and an exterior of 6-course common bond brick. A scored stucco surface has been added to approximately two feet above grade on all facades. The main entrance has a ca. 1920 gable roof stoop and ca. 1940 glass and wood door. Over the door is a jack arch. Windows are original 6/6 wood sash with jack arches and wood sills. At the roofline is a corbelled brick cornice. In the gable fields are 6/6 sash windows set within single course segmental arches.
43. Built by Muckelstorm family ca. 1870. It is shown on the 1915 Waterworks map.
45. Owner.



MISSOURI OFFICE OF HISTORIC PRESERVATION

ARCHITECTURAL/HISTORIC INVENTORY SURVEY FORM

FR-15-003-081

1. NO. 942		4. PRESENT LOCAL NAME(S) OR DESIGNATION(S)		942
2. COUNTY Franklin		5. OTHER NAME(S)		
3. LOCATION OF NEGATIVES				
6. SPECIFIC LEGAL LOCATION TOWNSHIP <u>44N</u> RANGE <u>1W</u> SECTION <u>22</u> IF CITY OR TOWN, STREET ADDRESS 526 East 5th Street		16. THEMATIC CATEGORY		Franklin
7. CITY OR TOWN IF RURAL, VICINITY Washington		17. DATE(S) OR PERIOD ca. 1910		
8. DESCRIPTION OF LOCATION 		18. STYLE OR DESIGN Gabled Ell <u>07</u>		
		19. ARCHITECT OR ENGINEER		Franklin
		20. CONTRACTOR OR BUILDER		
		21. ORIGINAL USE, IF APPARENT Dwelling <u>03</u>		
		22. PRESENT USE Dwelling <u>2007</u>		Franklin
		23. OWNERSHIP PUBLIC () PRIVATE (X)		
		24. OWNER'S NAME AND ADDRESS IF KNOWN Clarence Stumpe 526 East 5th Street		
9. COORDINATES UTM LAT LONG		25. OPEN TO PUBLIC? YES () NO (X)		Franklin
10. SITE () STRUCTURE () BUILDING (X) OBJECT ()		26. LOCAL CONTACT PERSON OR ORGANIZATION		
11. ON NATIONAL REGISTER? YES () NO (X)		27. OTHER SURVEYS IN WHICH INCLUDED		
12. IS IT ELIGIBLE? YES () NO (X)		28. NO. OF STORIES <u>2-1</u>		Franklin
13. PART OF ESTAB. HIST. DISTRICT? YES () NO (X)		29. BASEMENT? YES () NO (X)		
14. DISTRICT POTENTIAL? YES () NO (X)		30. FOUNDATION MATERIAL Stone		
15. NAME OF ESTABLISHED DISTRICT		31. WALL CONSTRUCTION Wood		Franklin
		32. ROOF TYPE AND MATERIAL Gable/Metal <u>GB</u>		
		33. NO. OF BAYS FRONT <u>3</u> SIDE <u>3</u>		
		34. WALL TREATMENT Asbestos		Franklin
		35. PLAN SHAPE <u>E11</u>		
		36. CHANGES (EXPLAIN IN NO. 42) ADDITION () ALTERED (X) MOVED ()		
		37. CONDITION INTERIOR EXTERIOR		Franklin
		38. PRESERVATION UNDERWAY? YES () NO ()		
		39. ENDANGERED? BY WHAT? YES () NO (X)		
42. FURTHER DESCRIPTION OF IMPORTANT FEATURES See continuation sheet.		40. VISIBLE FROM PUBLIC ROAD? YES (X) NO ()		Franklin
		41. DISTANCE FROM AND FRONTAGE ON ROAD		
		<div style="border: 1px solid black; padding: 20px; width: 100%;"> <p style="font-size: 2em; margin: 0;">X</p> <p style="text-align: center;">PHOTO MUST BE PROVIDED</p> </div>		
43. HISTORY AND SIGNIFICANCE See continuation sheet.				Franklin
44. DESCRIPTION OF ENVIRONMENT AND OUTBUILDINGS Located on a residential/commercial street. At the rear is a ca. 1930 frame garage and ca. 1930 frame shed.				
45. SOURCES OF INFORMATION See continuation sheet.				
RETURN THIS FORM WHEN COMPLETED TO: OFFICE OF HISTORIC PRESERVATION P.O. BOX 176 JEFFERSON CITY, MISSOURI 65102		46. PREPARED BY Thomason		Franklin
		47. ORGANIZATION Thomason & Assoc.		
		48. DATE 8/17/91 49. REVISION DATE(S)		

IF ADDITIONAL SPACE IS NEEDED, ATTACH SEPARATE SHEET(S) TO THIS FORM

Site Number: 942 (continued)

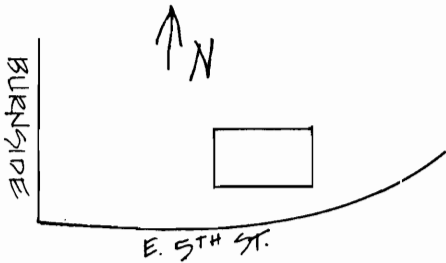
- 42. Two-story frame Gabled Ell dwelling. The house has an exterior of asbestos shingles. The main (N) facade has a one-story porch with original chamfered columns. The entrance has an original single light glass and wood door with a single light rectangular transom. Windows are rectangular 1/1 wood sash.
- 43. This dwelling was built ca. 1910. It is shown on the 1915 Waterworks map.
- 45. 1915 Waterworks map.



MISSOURI OFFICE OF HISTORIC PRESERVATION

ARCHITECTURAL/HISTORIC INVENTORY SURVEY FORM

FR-AS-003-082

1. NO. 944		4. PRESENT LOCAL NAME(S) OR DESIGNATION(S)		1. NO. 944
2. COUNTY Franklin		5. OTHER NAME(S)		
3. LOCATION OF NEGATIVES				
6. SPECIFIC LEGAL LOCATION TOWNSHIP 44N RANGE 1W SECTION 22 IF CITY OR TOWN, STREET ADDRESS 529 East 5th Street		16. THEMATIC CATEGORY		2. COUNTY Franklin
7. CITY OR TOWN IF RURAL, VICINITY Washington		17. DATE(S) OR PERIOD ca. 1870 <i>c. 1910</i> <i>ret. 1890</i>		
8. DESCRIPTION OF LOCATION 		18. STYLE OR DESIGN Central Hall/Greek Revival		
9. COORDINATES UTM LAT LONG		19. ARCHITECT OR ENGINEER		4. PRESENT LOCAL NAME(S) OR DESIGNATION(S)
		20. CONTRACTOR OR BUILDER 30 20		
		21. ORIGINAL USE, IF APPARENT Dwelling		
		22. PRESENT USE Vacant		
		23. OWNERSHIP PUBLIC () PRIVATE (X)		
		24. OWNER'S NAME AND ADDRESS IF KNOWN		
		25. OPEN TO PUBLIC? YES () NO (X)		
		26. LOCAL CONTACT PERSON OR ORGANIZATION		
		27. OTHER SURVEYS IN WHICH INCLUDED		
		28. NO. OF STORIES 1-1		
30. FOUNDATION MATERIAL Concreted Brick		31. WALL CONSTRUCTION Brick		
32. ROOF TYPE AND MATERIAL Gable/Asphalt Ft PR		33. NO. OF BAYS FRONT 7 SIDE 2		
34. WALL TREATMENT Brick		35. PLAN SHAPE Rectang.		
36. CHANGES (EXPLAIN IN NO. 42) ADDITION (X) ALTERED () MOVED ()		37. CONDITION INTERIOR EXTERIOR Good		
38. PRESERVATION UNDERWAY? YES () NO (X)		39. ENDANGERED? YES (X) NO () BY WHAT? Commercial Development		
40. VISIBLE FROM PUBLIC ROAD? YES (X) NO ()		41. DISTANCE FROM AND FRONTAGE ON ROAD		
42. FURTHER DESCRIPTION OF IMPORTANT FEATURES See continuation sheet.		PHOTO MUST BE PROVIDED		5. OTHER NAME(S)
43. HISTORY AND SIGNIFICANCE See continuation sheet.				
44. DESCRIPTION OF ENVIRONMENT AND OUTBUILDINGS Located on a residential/commercial street. There are no outbuildings.				6. TOWNSHIP 44N
45. SOURCES OF INFORMATION See continuation sheet.		46. PREPARED BY Thomason		
RETURN THIS FORM WHEN COMPLETED TO: OFFICE OF HISTORIC PRESERVATION P.O. BOX 176 JEFFERSON CITY, MISSOURI 65102		47. ORGANIZATION Thomason & Assoc.		RANGE 1W
IF ADDITIONAL SPACE IS NEEDED, ATTACH SEPARATE SHEET(S) TO THIS FORM		48. DATE 8/17/91 49. REVISION DATE(S)		
				SECTION 22

Site No. _____

Section _____ Township _____ Range _____

Indicate part of
section included in
ditch map.

A 4x4 grid with cardinal directions N, S, E, W and a vertical scale on the left.

Notes:

Please Attach a copy of a topographic map with the site marked on it.

Site Number: 944 (continued)

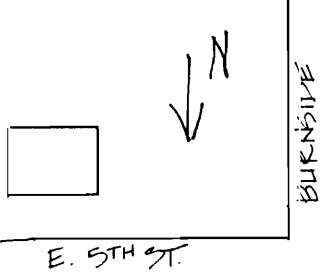
42. One-story brick, 5-bay, rectangular plan dwelling with a ca. 1890 2-bay addition. The original section has four interior wall chimneys and exterior of 5-course common bond brick. On the main (S) facade is a single bay shed roof porch added ca. 1910 with square Doric motif columns. The main entrance has a single light glass and wood door. Flanking the door are 4-light sidelights and above is a 7-light rectangular transom. Windows are ca. 1910 1/1 rectangular wood sash with wood sills, original louvered shutters and single course jack arches. At the roofline is a corbelled brick cornice. On the east facade is a rectangular 2-bay brick addition of 5-course common bond brick. This addition has a single light glass and wood door with a single light transom. Windows are 1/1 rectangular wood sash with jack arches. This wing has a corbelled brick cornice and flat roof. At the rear is a one-story frame porch. The interior retains original grained 4-panel doors and newel post.
43. Built ca. 1850. The dwelling is shown on the 1915 Waterworks map and may be on the 1869 Bird's Eye View of the city.
45. 1915 Waterworks map.



MISSOURI OFFICE OF HISTORIC PRESERVATION

ARCHITECTURAL/HISTORIC INVENTORY SURVEY FORM

FR-AS-003-083

1. NO. 943		4. PRESENT LOCAL NAME(S) OR DESIGNATION(S) C. F. Stumpe Motor Co.		1. NO. 943
2. COUNTY Franklin		5. OTHER NAME(S)		
3. LOCATION OF NEGATIVES				2. COUNTY Franklin
6. SPECIFIC LEGAL LOCATION TOWNSHIP 44N RANGE 1W SECTION 22 IF CITY OR TOWN, STREET ADDRESS 530 East 5th Street		16. THEMATIC CATEGORY Commerce 05D 290		
7. CITY OR TOWN IF RURAL, VICINITY Washington		17. DATE(S) OR PERIOD 1931-33 alt. 1946		3. PRESENT LOCAL NAME(S) OR DESIGNATION(S) C. F. Stumpe Motor Co.
8. DESCRIPTION OF LOCATION 		18. STYLE OR DESIGN False Front Commercial		
9. COORDINATES UTM LAT LONG		19. ARCHITECT OR ENGINEER John Schaper		4. PRESENT LOCAL NAME(S) OR DESIGNATION(S) C. F. Stumpe Motor Co.
10. SITE () STRUCTURE () BUILDING (X) OBJECT ()		20. CONTRACTOR OR BUILDER Herman Bushmarr 30		
11. ON NATIONAL REGISTER? YES () NO (X)		21. ORIGINAL USE, IF APPARENT Commercial 02E		5. TOWNSHIP 44N
12. IS IT ELIGIBLE? YES () NO (X)		22. PRESENT USE Commercial		
13. PART OF ESTAB. HIST. DISTRICT? YES () NO (X)		23. OWNERSHIP PUBLIC () PRIVATE (X)		6. RANGE 1W
14. DISTRICT POTENTIAL? YES () NO (X)		24. OWNER'S NAME AND ADDRESS IF KNOWN Clarence Stumpe		
15. NAME OF ESTABLISHED DISTRICT		25. OPEN TO PUBLIC? YES () NO (X)		7. SECTION 22
42. FURTHER DESCRIPTION OF IMPORTANT FEATURES See continuation sheet.		26. LOCAL CONTACT PERSON OR ORGANIZATION		
43. HISTORY AND SIGNIFICANCE See continuation sheet.		27. OTHER SURVEYS IN WHICH INCLUDED		8. TOWNSHIP 44N
44. DESCRIPTION OF ENVIRONMENT AND OUTBUILDINGS Located on a commercial/residential street. There are no outbuildings.		40. VISIBLE FROM PUBLIC ROAD? YES (X) NO ()		
45. SOURCES OF INFORMATION See continuation sheet.		41. DISTANCE FROM AND FRONTAGE ON ROAD		9. RANGE 1W
RETURN THIS FORM WHEN COMPLETED TO: OFFICE OF HISTORIC PRESERVATION P.O. BOX 176 JEFFERSON CITY, MISSOURI 65102		46. PREPARED BY Thomason		
IF ADDITIONAL SPACE IS NEEDED, ATTACH SEPARATE SHEET(S) TO THIS FORM		47. ORGANIZATION Thomason & Assoc.		10. SECTION 22
		48. DATE 8/17/91 49. REVISION DATE(S)		

Sketch map of location

Site No. _____

Section _____ Township _____ Range _____

Indicate the chief topographical features, such as streams and elevations. Also indicate houses and roads. Indicate the site location by enclosing the site area with dotted line. Note scale of map and portion of section included in sketch map. Include drawings, photographs, etc. on additional pages.

Indicate part of section included in sketch map.

Notes:

THIS IS PROBABLY THE ONE MOST IMPORTANT PART OF THIS DATA FORM!

Please Attach a copy of a topographic map with the site marked on it.

Site Number: 943 (continued)

42. One-story brick false front commercial building. The main (N) facade has three bays. The east bay has two sets of original hinged doubled doors of multi-light glass and wood design. Over the doors is a hinged 16-light glass and wood transom with four sections containing 4 lights. Over the bay is a soldier course lintel. The central bay contains an original 4-light and 2-panel door and 2-light rectangular transom. The west bay has a multi-light steel and glass display window. Attached to the west facade is a frame wing or addition with a corner entrance. This entrance has a 6-light glass and wood door and rectangular transom. Windows on the west and south facades are multi-light steel and glass casement design. On the east facade is a ca. 1946 one-story frame addition.
43. Building was constructed 1931-33 as an auto repair shop and was later an auto dealership. Built by Clarence Stumpe.
45. Owner.

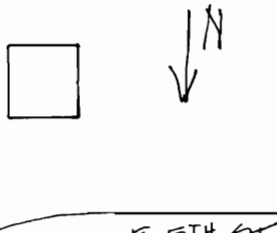
C.F. STUMPE MOTOR CO.



MISSOURI OFFICE OF HISTORIC PRESERVATION

ARCHITECTURAL/HISTORIC INVENTORY SURVEY FORM

FR AS-003-084

1. NO. 945		4. PRESENT LOCAL NAME(S) OR DESIGNATION(S)		1. NO. 945
2. COUNTY Franklin		5. OTHER NAME(S)		
3. LOCATION OF NEGATIVES				
6. SPECIFIC LEGAL LOCATION TOWNSHIP 44N RANGE 1W SECTION 22 IF CITY OR TOWN, STREET ADDRESS 532 East 5th Street		16. THEMATIC CATEGORY		2. COUNTY Franklin
7. CITY OR TOWN IF RURAL, VICINITY Washington		17. DATE(S) OR PERIOD ca. 1930		
8. DESCRIPTION OF LOCATION 		18. STYLE OR DESIGN Bungalow 22		
		19. ARCHITECT OR ENGINEER		
		20. CONTRACTOR OR BUILDER CB		
		21. ORIGINAL USE, IF APPARENT Dwelling		
		22. PRESENT USE Dwelling		
		23. OWNERSHIP PUBLIC () PRIVATE (X)		
		24. OWNER'S NAME AND ADDRESS IF KNOWN Clarence Stumpe 532 East. 5th Street		
		25. OPEN TO PUBLIC? YES () NO (X)		
9. COORDINATES UTM LAT LONG		26. LOCAL CONTACT PERSON OR ORGANIZATION		4. PRESENT LOCAL NAME(S) OR DESIGNATION(S) Dr.
10. SITE () STRUCTURE () BUILDING (X) OBJECT ()		27. OTHER SURVEYS IN WHICH INCLUDED		
11. ON NATIONAL REGISTER? YES () NO (X)		28. NO. OF STORIES 1 1/2 - 1		
12. IS IT ELIGIBLE? YES () NO (X)		29. BASEMENT? YES (X) NO ()		
13. PART OF ESTAB. HIST. DISTRICT? YES () NO (X)		30. FOUNDATION MATERIAL Concrete		
14. DISTRICT POTENTIAL? YES () NO (X)		31. WALL CONSTRUCTION Wood		
15. NAME OF ESTABLISHED DISTRICT		32. ROOF TYPE AND MATERIAL Gable/Asphalt F+		
		33. NO. OF BAYS FRONT 3 SIDE 2		
		34. WALL TREATMENT Weatherboard 21 99		
		35. PLAN SHAPE Rectang.		
42. FURTHER DESCRIPTION OF IMPORTANT FEATURES See continuation sheet.		36. CHANGES (EXPLAIN IN NO. 42) ADDITION (X) ALTERED () MOVED ()		5. OTHER NAME(S)
		37. CONDITION INTERIOR EXTERIOR Good		
		38. PRESERVATION UNDERWAY? YES () NO ()		
		39. ENDANGERED? BY WHAT? YES () NO (X)		
		40. VISIBLE FROM PUBLIC ROAD? YES (X) NO ()		
		41. DISTANCE FROM AND FRONTAGE ON ROAD		
43. HISTORY AND SIGNIFICANCE See continuation sheet.		PHOTO MUST BE PROVIDED		
44. DESCRIPTION OF ENVIRONMENT AND OUTBUILDINGS Located to the rear of #943 on a residential/commercial street. There are no outbuildings.				
45. SOURCES OF INFORMATION See continuation sheet.		46. PREPARED BY Thomason		
RETURN THIS FORM WHEN COMPLETED TO: OFFICE OF HISTORIC PRESERVATION P.O. BOX 176 JEFFERSON CITY, MISSOURI 65102		47. ORGANIZATION Thomason & Assoc.		
IF ADDITIONAL SPACE IS NEEDED, ATTACH SEPARATE SHEET(S) TO THIS FORM		48. DATE 8/17/91		
		49. REVISION DATE(S)		

6. TOWNSHIP 44N
RANGE 1W
SECTION 22

Site No. _____

Indicate the chief topographical features, such as streams and elevations. Also indicate houses and roads. Indicate the site location by enclosing the site area with dotted line. Note scale of map and portion of section included in station map. Include drawings, photographs, etc. on additional pages.

Indicate part of
section included in
sketch map.

A 4x4 grid map with cardinal directions N, S, E, W and a scale bar.

Notes:

THIS IS PROBABLY THE ONE MOST IMPORTANT PART OF THIS DATA FORM

Please Attach a copy of a topographic map with the site marked on it.

Site Number: 945 (continued)

42. 1 1/2-story frame Bungalow. The house has an attached section which is part of 532 East 5th Street. On the main (N) facade is a partial width gable roof porch with square columns. The main entrance has a multi-light glass and wood door. Windows are original 4/1 vertical light sash. At the roofline is a hipped dormer with three 3/1 vertical sash windows.
43. This dwelling was built ca. 1930 - it is not shown on the 1926 Sanborn map. Home purchased from Charles Lohse family by Clarence Stumpe in 1941.
45. Clarence Stumpe, owner.



MISSOURI OFFICE OF HISTORIC PRESERVATION

ARCHITECTURAL/HISTORIC INVENTORY SURVEY FORM

FR-AS-003-085

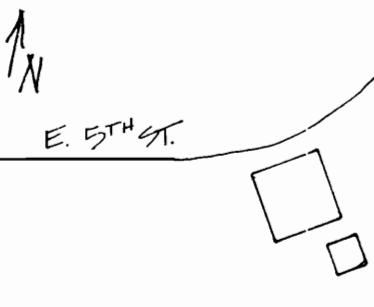
1. NO. 946		4. PRESENT LOCAL NAME(S) OR DESIGNATION(S)		1. NO. 946
2. COUNTY Franklin		5. OTHER NAME(S)		
3. LOCATION OF NEGATIVES				
6. SPECIFIC LEGAL LOCATION TOWNSHIP 44N RANGE 1W SECTION 22 IF CITY OR TOWN, STREET ADDRESS 536 East 5th Street		16. THEMATIC CATEGORY		2. COUNTY Franklin
7. CITY OR TOWN IF RURAL, VICINITY Washington		17. DATE(S) OR PERIOD ca. 1870		
8. DESCRIPTION OF LOCATION 		18. STYLE OR DESIGN Hall-Parlor 08		
9. COORDINATES UTM LAT LONG		19. ARCHITECT OR ENGINEER		4. PRESENT LOCAL NAME(S) OR DESIGNATION(S)
10. SITE () STRUCTURE () BUILDING (X) OBJECT ()		20. CONTRACTOR OR BUILDER		
11. ON NATIONAL REGISTER? YES () NO (X)		21. ORIGINAL USE, IF APPARENT Dwelling 1st 0B		
12. IS IT ELIGIBLE? YES () NO (X)		22. PRESENT USE Dwelling		5. OWNER NAME(S)
13. PART OF ESTAB. YES () NO (X)		23. OWNERSHIP PUBLIC () PRIVATE (X)		
14. DISTRICT POTENTIAL? YES () NO (X)		24. OWNER'S NAME AND ADDRESS Clarence Stumpe 532 East 5th Street		
15. NAME OF ESTABLISHED DISTRICT		25. OPEN TO PUBLIC? YES () NO (X)		6. TOWNSHIP 44N
42. FURTHER DESCRIPTION OF IMPORTANT FEATURES See continuation sheet.		26. LOCAL CONTACT PERSON OR ORGANIZATION		
43. HISTORY AND SIGNIFICANCE See continuation sheet.		27. OTHER SURVEYS IN WHICH INCLUDED		
44. DESCRIPTION OF ENVIRONMENT AND OUTBUILDINGS Located on a residential/commercial street. At the rear is a detached brick kitchen with a gable roof, interior wall brick chimney and 1/1 sash windows.		28. NO. OF STORIES 1 1/2		RANGE 1W
45. SOURCES OF INFORMATION See continuation sheet.		29. BASEMENT? YES (X) NO ()		
46. PREPARED BY Thomason		30. FOUNDATION MATERIAL Brick/Concrete		
47. ORGANIZATION Thomason & Assoc.		31. WALL CONSTRUCTION Brick		SECTION 22
48. DATE 8/17/91		32. ROOF TYPE AND MATERIAL Gable/Metal		
49. REVISION DATE(S)		33. NO. OF BAYS FRONT 5 SIDE 2		
RETURN THIS FORM WHEN COMPLETED TO: OFFICE OF HISTORIC PRESERVATION P.O. BOX 176 JEFFERSON CITY, MISSOURI 65102		34. WALL TREATMENT Brick		
IF ADDITIONAL SPACE IS NEEDED, ATTACH SEPARATE SHEET(S) TO THIS FORM		35. PLAN SHAPE Rectang.		
		36. CHANGES (EXPLAIN IN NO. 42) ADDITION () ALTERED () MOVED ()		
		37. CONDITION INTERIOR EXTERIOR Good		
		38. PRESERVATION UNDERWAY? YES () NO (X)		
		39. ENDANGERED? YES () NO (X)		
		40. VISIBLE FROM PUBLIC ROAD? YES (X) NO ()		
		41. DISTANCE FROM AND FRONTAGE ON ROAD		

PHOTO MUST BE PROVIDED

Site No. _____

Indicate the chief topographical features, such as streams and elevations. Also indicate houses and roads. Indicate the site location by enclosing the site area with dotted line. Note scale of map and portion of section included in sketch map. Include drawings, photographs, etc. on additional pages.

Indicates part of
section included in
sketch map.

A 4x4 grid map. The grid is composed of 16 squares. The cardinal directions are labeled: 'N' at the top center, 'S' at the bottom center, 'E' on the right side, and 'W' on the left side. A scale bar is located on the left side, consisting of a vertical line with four horizontal tick marks, indicating four equal units. The grid is empty, with no data points or labels within the cells.

Notes:

THIS IS PROBABLY THE ONE MOST IMPORTANT PART OF THIS DATA FORM!

Please Attach a copy of a topographic map with the site marked on it.

Site Number: 946 (continued)

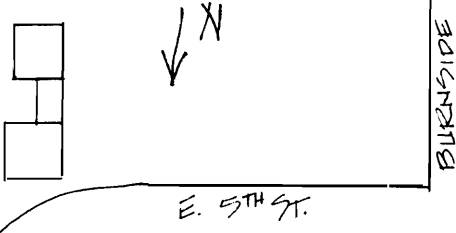
42. 1 1/2-story brick 5-bay residence. On the main (N) facade is an original 2-bay shed roof porch with milled columns and an added solid wood railing. On the main facade are two entrances with 2-light and 2-panel doors. Windows are rectangular 6/6 wood sash with wood lintels and sills. The windows also have original louvered wood shutters. At the roofline is a corbelled brick cornice. the house has an exterior of 5-course common bond brick and two interior wall chimneys. In the gable ends are two, 4-light casement windows.
43. Originally owned by the Charles Helm family. Charles Helm was a factory worker. The dwelling was built ca. 1870. It is shown on the 1915 Waterworks map.
45. Clarence Stumpe, owner.



MISSOURI OFFICE OF HISTORIC PRESERVATION

ARCHITECTURAL/HISTORIC INVENTORY SURVEY FORM

FR-AS-003-0860

1. NO. 947		4. PRESENT LOCAL NAME(S) OR DESIGNATION(S)		947
2. COUNTY Franklin		5. OTHER NAME(S)		
3. LOCATION OF NEGATIVES				
6. SPECIFIC LEGAL LOCATION TOWNSHIP <u>44N</u> RANGE <u>1W</u> SECTION <u>22</u> IF CITY OR TOWN, STREET ADDRESS <u>540 East 5th Street</u>		16. THEMATIC CATEGORY 17. DATE(S) OR PERIOD <u>ca. 1880</u>		Franklin
7. CITY OR TOWN IF RURAL, VICINITY <u>Washington</u>		18. STYLE OR DESIGN <u>Single Pen</u> <u>15</u>		
8. DESCRIPTION OF LOCATION 		19. ARCHITECT OR ENGINEER		
		20. CONTRACTOR OR BUILDER		
		21. ORIGINAL USE, IF APPARENT <u>Multi-family dwelling</u>		
		22. PRESENT USE <u>Multi-family dwelling</u>		
9. COORDINATES UTM LAT LONG		23. OWNERSHIP PUBLIC () PRIVATE (X)		
10. SITE () STRUCTURE () BUILDING (X) OBJECT ()		24. OWNER'S NAME AND ADDRESS IF KNOWN <u>Clarence Helm</u>		
11. ON NATIONAL REGISTER? YES () NO (X)		25. OPEN TO PUBLIC? YES () NO (X)		
12. IS IT ELIGIBLE? YES () NO ()		26. LOCAL CONTACT PERSON OR ORGANIZATION		
13. PART OF ESTAB. HIST. DISTRICT? YES () NO (X)		27. OTHER SURVEYS IN WHICH INCLUDED		
14. DISTRICT POTENTIAL? YES () NO (X)		28. NO. OF STORIES <u>2-1-1</u>		
15. NAME OF ESTABLISHED DISTRICT		29. BASEMENT? YES () NO (X)		
42. FURTHER DESCRIPTION OF IMPORTANT FEATURES <u>See continuation sheet.</u>		30. FOUNDATION MATERIAL <u>Brick</u>		
		31. WALL CONSTRUCTION <u>Brick</u>		
		32. ROOF TYPE AND MATERIAL <u>Gable/Asphalt</u> <u>F+G</u>		
		33. NO. OF BAYS FRONT <u>2</u> SIDE <u>3</u>		
		34. WALL TREATMENT <u>Brick</u>		
		35. PLAN SHAPE <u>Rectang.</u>		
		36. CHANGES (EXPLAIN IN NO. 42) ADDITION () ALTERED (X) MOVED ()		
		37. CONDITION INTERIOR _____ EXTERIOR <u>Good</u>		
		38. PRESERVATION UNDERWAY? YES () NO ()		
		39. ENDANGERED? BY WHAT? YES () NO (X)		
		40. VISIBLE FROM PUBLIC ROAD? YES (X) NO ()		
		41. DISTANCE FROM AND FRONTAGE ON ROAD		
43. HISTORY AND SIGNIFICANCE <u>See continuation sheet.</u>		PHOTO MUST BE PROVIDED		5. OTHER NAME(S)
44. DESCRIPTION OF ENVIRONMENT AND OUTBUILDINGS <u>Located on a residential/commercial street. At the rear is an attached one-story brick kitchen with an interior brick chimney and arched 6/6 sash windows.</u>				44N
45. SOURCES OF INFORMATION <u>See continuation sheet.</u>				
46. PREPARED BY <u>Thomason</u>		47. ORGANIZATION <u>Thomason & Assoc.</u>		22
48. DATE <u>8/17/91</u>		49. REVISION DATE(S)		
RETURN THIS FORM WHEN COMPLETED TO: OFFICE OF HISTORIC PRESERVATION P.O. BOX 176 JEFFERSON CITY, MISSOURI 65102				RANGE 1W
IF ADDITIONAL SPACE IS NEEDED, ATTACH SEPARATE SHEET(S) TO THIS FORM				SECTION

Site No. _____

Indicate the chief topographical features, such as streams and elevations. Also indicate houses and roads. Indicate the site location by enclosing the site area with dotted line. Note scale of map and portion of section included in sketch map. Include drawings, photographs, etc. on additional pages.

Indicate part of
section included in
starch map.

A 4x4 grid map of the Pacific Ocean region, labeled with N, S, E, and W. The grid is divided into 16 squares. The letters N, S, E, and W are placed at the top, bottom, right, and left edges of the grid respectively. A small vertical scale bar is located on the left side of the grid.

Notes:

THIS IS PROBABLY THE ONE MOST IMPORTANT PART OF THIS DATA FORM!

Please Attach a copy of a topographic map with the site marked on it.

Site Number: 947 (continued)

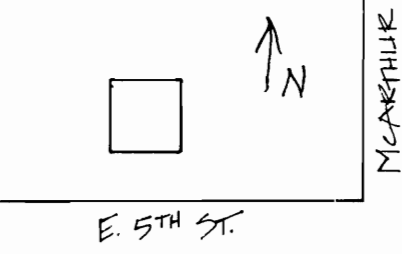
42. Two-story brick building constructed as a multi-family dwelling. The house has an exterior of 5-course common bond brick and two interior wall brick chimneys. On the main (N) facade is an entrance which leads into the first floor level. This entrance has a ca. 1930 multi-light glass and wood door. Flanking this door is a ca. 1960 multi-light picture window. Other windows are original 4/4 arched wood sash set within single course segmental arches. On the east facade are three entrances. The south entrance has a single light glass and wood door set within a segmental arch of 2-course header brick. the north entrance has a 4-panel door above which is a 3-light rectangular transom. this entrance is set within a single course segmental arch. The entrance at the rear was added ca. 1920 to connect to the upper floor. The rear section has a 4-panel door and connects with the attached kitchen.
43. Hamman House, built for Henry Hamman family. Mr. Hamman sold insurance. The house was built ca. 1880. It is shown on the 1915 Waterworks map.
45. Clarence Stumpe, owner.



MISSOURI OFFICE OF HISTORIC PRESERVATION

ARCHITECTURAL/HISTORIC INVENTORY SURVEY FORM

FR-AS-003-087

1. NO. 948		4. PRESENT LOCAL NAME(S) OR DESIGNATION(S)		1. NO 948
2. COUNTY Franklin		5. OTHER NAME(S)		
3. LOCATION OF NEGATIVES				
6. SPECIFIC LEGAL LOCATION TOWNSHIP <u>44N</u> RANGE <u>1W</u> SECTION <u>22</u> IF CITY OR TOWN, STREET ADDRESS <u>551 East 5th Street</u>		16. THEMATIC CATEGORY		2. COUNTY Franklin
7. CITY OR TOWN IF RURAL, VICINITY <u>Washington</u>		17. DATE(S) OR PERIOD <u>ca. 1918</u>		
8. DESCRIPTION OF LOCATION 		18. STYLE OR DESIGN <u>Single Pen 15</u>		
		19. ARCHITECT OR ENGINEER		
		20. CONTRACTOR OR BUILDER		
		21. ORIGINAL USE, IF APPARENT <u>Dwelling 10th Fu</u>		
		22. PRESENT USE <u>Dwelling</u>		
		23. OWNERSHIP PUBLIC () PRIVATE (X)		
		24. OWNER'S NAME AND ADDRESS IF KNOWN		
		25. OPEN TO PUBLIC? YES () NO (X)		
9. COORDINATES UTM LAT LONG		26. LOCAL CONTACT PERSON OR ORGANIZATION		3. PRESENT LOCAL NAME(S) OR DESIGNATION(S)
10. SITE () STRUCTURE () BUILDING (X) OBJECT ()		27. OTHER SURVEYS IN WHICH INCLUDED		
11. ON NATIONAL REGISTER? YES () NO (X)		28. NO. OF STORIES <u>1 1/2 - /</u>		
12. IS IT ELIGIBLE? YES () NO (X)		29. BASEMENT? YES (X) NO ()		
13. PART OF ESTAB. HIST. DISTRICT? YES (X) NO ()		30. FOUNDATION MATERIAL <u>Brick</u>		
14. DISTRICT POTENTIAL? YES () NO (X)		31. WALL CONSTRUCTION <u>Brick</u>		
15. NAME OF ESTABLISHED DISTRICT		32. ROOF TYPE AND MATERIAL <u>Gable/Asphalt</u>		
		33. NO. OF BAYS FRONT <u>3</u> SIDE <u>2</u>		
		34. WALL TREATMENT <u>Brick</u>		
		35. PLAN SHAPE <u>Rectang.</u>		
42. FURTHER DESCRIPTION OF IMPORTANT FEATURES <u>See continuation sheet.</u>		36. CHANGES (EXPLAIN IN NO. 42) ADDITION () ALTERED (X) MOVED ()		4. OTHER NAME(S)
		37. CONDITION INTERIOR EXTERIOR <u>Good</u>		
		38. PRESERVATION UNDERWAY? YES () NO ()		
		39. ENDANGERED? YES (X) BY WHAT? <u>Commercial Development</u>		
		40. VISIBLE FROM PUBLIC ROAD? YES (X) NO ()		
		41. DISTANCE FROM AND FRONTAGE ON ROAD		
		PHOTO MUST BE PROVIDED		
43. HISTORY AND SIGNIFICANCE <u>See continuation sheet.</u>				
44. DESCRIPTION OF ENVIRONMENT AND OUTBUILDINGS <u>Located on a residential/commercial street. At the rear is a ca. 1920 frame garage.</u>				
45. SOURCES OF INFORMATION <u>See continuation sheet.</u>		46. PREPARED BY <u>Thomason</u>		
RETURN THIS FORM WHEN COMPLETED TO: OFFICE OF HISTORIC PRESERVATION P.O. BOX 176 JEFFERSON CITY, MISSOURI 65102		47. ORGANIZATION <u>Thomason & Assoc.</u>		
IF ADDITIONAL SPACE IS NEEDED, ATTACH SEPARATE SHEET(S) TO THIS FORM		48. DATE <u>8/17/91</u> 49. REVISION DATE(S)		

948

Franklin

3. PRESENT LOCAL NAME(S) OR DESIGNATION(S)

4. OTHER NAME(S)

5. TOWNSHIP
44N

RANGE
1W

SECTION
22

Sketch map of location

Site No. _____

Section _____ Township _____ Range _____

Indicate the chief topographical features, such as streams and elevations. Also indicate houses and roads. Indicate the site location by enclosing the site area with dotted line. Note scale of map and portion of section included in sketch map. Include drawings, photographs, etc. on additional pages.

Indicate part of section included in sketch map.

				N
W				E
				S

Notes:

THIS IS PROBABLY THE ONE MOST IMPORTANT PART OF THIS DATA FORM!

Please Attach a copy of a topographic map with the site marked on it.

Site Number: 948 (continued)

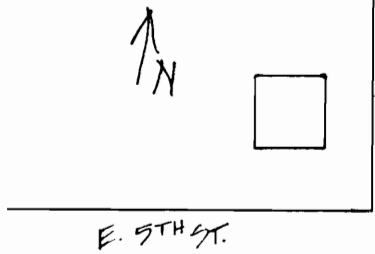
42. 1 1/2-story brick dwelling. On the main (S) facade is a full width shed porch with square Doric motif columns and a railing with square balusters. The main entrance has an original single light glass and wood door. Windows are 1/1 rectangular wood sash. On the west facade is a ca. 1930 brick exterior flue. At the rear is a one-story brick ell. At the roofline of the main facade is a gable dormer with a 1/1 sash window.
43. This dwelling was built ca. 1918. The house does not appear on the 1915 Sanborn Map but is shown on the 1926 map.
45. 1916 and 1926 Sanborn maps.



MISSOURI OFFICE OF HISTORIC PRESERVATION

ARCHITECTURAL/HISTORIC INVENTORY SURVEY FORM

FR-AC-003-082

1. NO. 949		4. PRESENT LOCAL NAME(S) OR DESIGNATION(S)		949		
2. COUNTY Franklin		5. OTHER NAME(S)				
3. LOCATION OF NEGATIVES						
6. SPECIFIC LEGAL LOCATION TOWNSHIP <u>44N</u> RANGE <u>1W</u> SECTION <u>22</u> IF CITY OR TOWN, STREET ADDRESS 553 East 5th Street		16. THEMATIC CATEGORY 17. DATE(S) OR PERIOD ca. 1920 18. STYLE OR DESIGN Bungalow <u>22</u> 19. ARCHITECT OR ENGINEER 20. CONTRACTOR OR BUILDER <u>20 30</u> 21. ORIGINAL USE, IF APPARENT Dwelling <u>TQ</u> 22. PRESENT USE Dwelling 23. OWNERSHIP PUBLIC () PRIVATE (X) 24. OWNER'S NAME AND ADDRESS IF KNOWN		28. NO. OF STORIES <u>1 1/2</u> 29. BASEMENT? YES (X) NO () 30. FOUNDATION MATERIAL Concrete 31. WALL CONSTRUCTION Brick 32. ROOF TYPE AND MATERIAL Hipped/Asphalt 33. NO. OF BAYS FRONT 3 SIDE 3 34. WALL TREATMENT Brick 35. PLAN SHAPE <u>Rectang.</u> 36. CHANGES (EXPLAIN IN NO. 42) ADDITION () ALTERED () MOVED () 37. CONDITION INTERIOR _____ EXTERIOR <u>Good</u> 38. PRESERVATION UNDERWAY? YES () NO (X) 39. ENDANGERED? BY WHAT? YES () NO (X) 40. VISIBLE FROM PUBLIC ROAD? YES (X) NO () 41. DISTANCE FROM AND FRONTAGE ON ROAD		Franklin
7. CITY OR TOWN IF RURAL, VICINITY Washington 8. DESCRIPTION OF LOCATION 						
9. COORDINATES LAT _____ LONG _____ 10. SITE () STRUCTURE () BUILDING (X) OBJECT () 11. ON NATIONAL REGISTER? YES () NO (X) 12. IS IT ELIGIBLE? YES () NO (X) 13. PART OF ESTAB. HIST. DISTRICT? YES () NO (X) 14. DISTRICT POTENTIAL? YES () NO (X) 15. NAME OF ESTABLISHED DISTRICT						
42. FURTHER DESCRIPTION OF IMPORTANT FEATURES See continuation sheet.				PHOTO MUST BE PROVIDED		5. OTHER NAME(S)
43. HISTORY AND SIGNIFICANCE See continuation sheet.						
44. DESCRIPTION OF ENVIRONMENT AND OUTBUILDINGS Located at the corner of McArthur and East 5th Street in a residential/commercial area. There are no outbuildings.				44N		
45. SOURCES OF INFORMATION See continuation sheet.				1W		
RETURN THIS FORM WHEN COMPLETED TO: OFFICE OF HISTORIC PRESERVATION P.O. BOX 176 JEFFERSON CITY, MISSOURI 65102				22		
46. PREPARED BY Thomason 47. ORGANIZATION Thomason & Assoc. 48. DATE 8/17/91				49. REVISION DATE(S)		SECTION
IF ADDITIONAL SPACE IS NEEDED, ATTACH SEPARATE SHEET(S) TO THIS FORM						

Sketch map of location

Site No. _____

Section _____ Township _____ Range _____

Indicate the chief topographical features, such as streams and elevations. Also indicate houses and roads. Indicate the site location by enclosing the site area with dotted line. Note scale of map and portion of section included in sketch map. Include drawings, photographs, etc. on additional pages.

Indicate part of section included in sketch map.

N

S

W

E

Notes:

THIS IS PROBABLY THE ONE MOST IMPORTANT PART OF THIS DATA FORM!

Please Attach a copy of a topographic map with the site marked on it.

Site Number: 949 (continued)

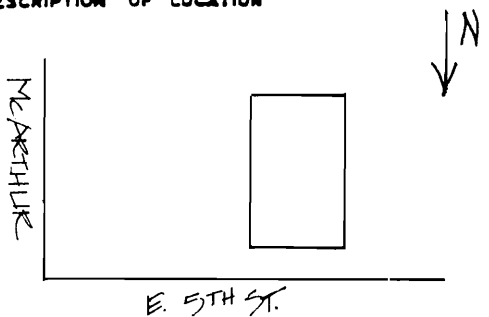
42. 1 1/2-story brick Bungalow. On the main (S) facade is a partial width shed porch with brick piers and a solid brick railing. The main entrance has an original multi-light glass and wood door. Windows are 3/1 vertical light sash. On each facade is a hipped dormer with three 3/1 vertical sash windows.
43. This Bungalow was built ca. 1920. The lot is vacant in 1916 and the house is shown on the 1926 Sanborn map.
45. 1916 and 1926 Sanborn maps.



MISSOURI OFFICE OF HISTORIC PRESERVATION

ARCHITECTURAL/HISTORIC INVENTORY SURVEY FORM

FR-AS-003-089

1. NO. 952		4. PRESENT LOCAL NAME(S) OR DESIGNATION(S)		1. NO. 952
2. COUNTY Franklin		5. OTHER NAME(S)		
3. LOCATION OF NEGATIVES				2. COUNTY Franklin
6. SPECIFIC LEGAL LOCATION TOWNSHIP <u>44N</u> RANGE <u>1W</u> SECTION <u>22</u> IF CITY OR TOWN, STREET ADDRESS 556 East 5th Street		16. THEMATIC CATEGORY Commerce		
7. CITY OR TOWN IF RURAL, VICINITY Washington		17. DATE(S) OR PERIOD ca. 1930		3. PRESENT LOCAL NAME(S) OR DESIGNATION(S)
8. DESCRIPTION OF LOCATION 		18. STYLE OR DESIGN 64		
9. COORDINATES LAT LONG		19. ARCHITECT OR ENGINEER		4. PRESENT LOCAL NAME(S) OR DESIGNATION(S)
10. SITE () STRUCTURE () BUILDING (X) OBJECT ()		20. CONTRACTOR OR BUILDER R1 AW 30		
11. ON NATIONAL REGISTER? YES () NO (X)		21. ORIGINAL USE, IF APPARENT Commercial		5. OTHER NAME(S)
12. IS IT ELIGIBLE? YES () NO (X)		22. PRESENT USE Commercial		
13. PART OF ESTAB. HIST. DISTRICT? YES () NO (X)		23. OWNERSHIP PUBLIC () PRIVATE (X)		6. TOWNSHIP 44N
14. DISTRICT POTENTIAL? YES () NO (X)		24. OWNER'S NAME AND ADDRESS IF KNOWN		
15. NAME OF ESTABLISHED DISTRICT		25. OPEN TO PUBLIC? YES () NO (X)		7. RANGE 1W
42. FURTHER DESCRIPTION OF IMPORTANT FEATURES See continuation sheet.		26. LOCAL CONTACT PERSON OR ORGANIZATION		
43. HISTORY AND SIGNIFICANCE See continuation sheet.		27. OTHER SURVEYS IN WHICH INCLUDED		8. SECTION 22
		28. NO. OF STORIES 2		
		29. BASEMENT? YES (X) NO ()		9. TOWNSHIP 44N
		30. FOUNDATION MATERIAL Concrete		
		31. WALL CONSTRUCTION Wood		10. RANGE 1W
		32. ROOF TYPE AND MATERIAL Gable/Asphalt		
		33. NO. OF BAYS FRONT 3 SIDE 2		11. SECTION 22
		34. WALL TREATMENT Brick		
		35. PLAN SHAPE Rectang.		12. SECTION 22
		36. CHANGES (EXPLAIN IN NO. 42) ADDITION () ALTERED () MOVED ()		
		37. CONDITION INTERIOR EXTERIOR Good		13. SECTION 22
		38. PRESERVATION UNDERWAY? YES () NO (X)		
		39. ENDANGERED? BY WHAT? YES () NO (X)		14. SECTION 22
		40. VISIBLE FROM PUBLIC ROAD? YES (X) NO ()		
		41. DISTANCE FROM AND FRONTAGE ON ROAD		15. SECTION 22
		46. PREPARED BY Thomason		
		47. ORGANIZATION Thomason & Assoc.		16. SECTION 22
		48. DATE 8/17/91		
		49. REVISION DATE(S)		17. SECTION 22
44. DESCRIPTION OF ENVIRONMENT AND OUTBUILDINGS Located on a residential/commercial street. There are no outbuildings.		RETURN THIS FORM WHEN COMPLETED TO: OFFICE OF HISTORIC PRESERVATION P.O. BOX 176 JEFFERSON CITY, MISSOURI 65102		18. SECTION 22
45. SOURCES OF INFORMATION See continuation sheet.		IF ADDITIONAL SPACE IS NEEDED, ATTACH SEPARATE SHEET(S) TO THIS FORM		

Site No. _____

Indicate the chief topographical features, such as streams and elevations. Also indicate houses and roads. Indicate the site location by enclosing the site area with dotted line. Note scale of map and portion of section included in station map. Include drawings, photographs, etc. on additional pages.

Indicate part of
section included in
sketch map.

A 4x4 grid map of the Pacific Ocean region, labeled with N, S, E, and W. The grid is divided into 16 squares. The top edge is labeled 'N', the bottom edge 'S', the left edge 'W', and the right edge 'E'. A small vertical scale bar is located on the left side of the grid.

Notes:

THIS IS PROBABLY THE ONE MOST IMPORTANT PART OF THIS DATA FORM

Please Attach a copy of a topographic map with the site marked on it.

Site Number: 952 (continued)

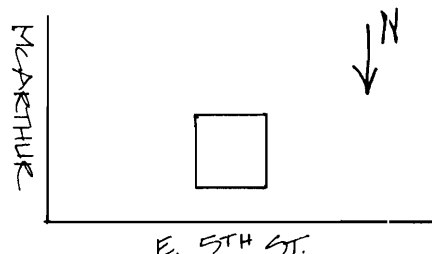
42. Two-story brick gable front commercial building. The building retains its original storefront on the main (N) facade. This storefront has a recessed entrance with double doors of single light glass and wood design. Over the doors is a two-light transom. Flanking the entrance are display windows resting on frame bulkheads. Above the display windows are rectangular transoms. In the (W) bay is a single light glass and wood door which leads to the second story staircase. Above this door is a single light transom. Windows are rectangular 1/1 wood sash. In the (W) bay of the second story is a single light glass and wood door which originally opened onto a second floor balcony. This balcony has been removed. On the (W) facade is a one-story porch and secondary entrance. At the roofline of this facade is a shed dormer with two 1/1 sash windows.
43. This commercial building was constructed ca. 1930 - it does not appear on the 1926 Sanborn map.
45. 1926 Sanborn map.



MISSOURI OFFICE OF HISTORIC PRESERVATION

ARCHITECTURAL/HISTORIC INVENTORY SURVEY FORM

FR-AS-003-090

1. NO. 951		4. PRESENT LOCAL NAME(S) OR DESIGNATION(S) Rainbow Fantasies		1. NO. 951 2. COUNTY Franklin 3. PRESENT LOCAL NAME(S) OR DESIGNATION(S) Rainbow Fantasies
2. COUNTY Franklin		5. OTHER NAME(S)		
3. LOCATION OF NEGATIVES				
6. SPECIFIC LEGAL LOCATION TOWNSHIP 44N RANGE 1W SECTION 22 IF CITY OR TOWN, STREET ADDRESS 558 East 5th Street		16. THEMATIC CATEGORY	28. NO. OF STORIES 1	4. PRESENT LOCAL NAME(S) OR DESIGNATION(S) Rainbow Fantasies
7. CITY OR TOWN IF RURAL, VICINITY Washington		17. DATE(S) OR PERIOD ca. 1930	29. BASEMENT? YES (X) NO ()	
8. DESCRIPTION OF LOCATION 		18. STYLE OR DESIGN 69	30. FOUNDATION MATERIAL Concrete	
		19. ARCHITECT OR ENGINEER	31. WALL CONSTRUCTION Wood	
		20. CONTRACTOR OR BUILDER	32. ROOF TYPE AND MATERIAL Gable/Asphalt	
		21. ORIGINAL USE, IF APPARENT Commercial	33. NO. OF BAYS FRONT 2 SIDE	
		22. PRESENT USE Commercial	34. WALL TREATMENT Aluminum siding	
		23. OWNERSHIP PUBLIC () PRIVATE (X)	35. PLAN SHAPE Rectang.	
		24. OWNER'S NAME AND ADDRESS IF KNOWN Don Peters Madison Street	36. CHANGES (EXPLAIN IN NO. 42) ADDITION () ALTERED (X) MOVED ()	
		25. OPEN TO PUBLIC? YES () NO (X)	37. CONDITION INTERIOR EXTERIOR Good	
9. COORDINATES UTM LAT LONG		26. LOCAL CONTACT PERSON OR ORGANIZATION	38. PRESERVATION UNDERWAY? YES () NO (X)	5. OTHER NAME(S)
10. SITE () STRUCTURE () BUILDING (X) OBJECT ()		27. OTHER SURVEYS IN WHICH INCLUDED	39. ENDANGERED? BY WHAT? YES () NO (X)	
11. ON NATIONAL REGISTER? YES () NO (X)			40. VISIBLE FROM PUBLIC ROAD? YES (X) NO ()	
12. IS IT ELIGIBLE? YES () NO (X)			41. DISTANCE FROM AND FRONTAGE ON ROAD	6. TOWNSHIP 44N RANGE 1W SECTION 22
13. PART OF ESTAB. HIST. DISTRICT? YES () NO (X)				
14. DISTRICT POTENTIAL? YES () NO (X)				
15. NAME OF ESTABLISHED DISTRICT		42. FURTHER DESCRIPTION OF IMPORTANT FEATURES See continuation sheet.		PHOTO MUST BE PROVIDED
43. HISTORY AND SIGNIFICANCE See continuation sheet.				
44. DESCRIPTION OF ENVIRONMENT AND OUTBUILDINGS Located on a residential/commercial street. There are no outbuildings.				
45. SOURCES OF INFORMATION See continuation sheet.			46. PREPARED BY Thomason	
RETURN THIS FORM WHEN COMPLETED TO: OFFICE OF HISTORIC PRESERVATION P.O. BOX 176 JEFFERSON CITY, MISSOURI 65102			47. ORGANIZATION Thomason & Assoc.	
IF ADDITIONAL SPACE IS NEEDED, ATTACH SEPARATE SHEET(S) TO THIS FORM			48. DATE 8/17/91	
			49. REVISION DATE(S)	

Site Number: 951 (continued)

42. One-story frame commercial building. The building retains an original entrance on the main (N) facade. This entrance has a single light and three-panel glass and wood door. A large picture/sliding glass window has been added on the main facade. The exterior has been covered with aluminum siding.
43. This building was constructed ca. 1930 - it does not appear on the 1926 Sanborn map.
45. 1926 Sanborn map.



**Rainbow
Fantasies**

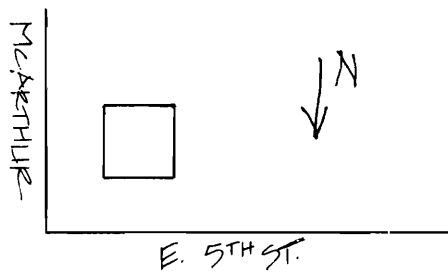
SHOW IT SNO CONES

••• SODA •••

MISSOURI OFFICE OF HISTORIC PRESERVATION

ARCHITECTURAL/HISTORIC INVENTORY SURVEY FORM

FR-AS-003-091

1. NO. 950		4. PRESENT LOCAL NAME(S) OR DESIGNATION(S) East End Cafe		950
2. COUNTY Franklin		5. OTHER NAME(S)		
3. LOCATION OF NEGATIVES				
6. SPECIFIC LEGAL LOCATION TOWNSHIP 44N RANGE 1W SECTION 22 IF CITY OR TOWN, STREET ADDRESS 560 East 5th Street		16. THEMATIC CATEGORY		Franklin East End Cafe
7. CITY OR TOWN IF RURAL, VICINITY Washington		17. DATE(S) OR PERIOD ca. 1900		
8. DESCRIPTION OF LOCATION 		18. STYLE OR DESIGN Original Plan Altered 49		
		19. ARCHITECT OR ENGINEER		
		20. CONTRACTOR OR BUILDER		
		21. ORIGINAL USE, IF APPARENT Dwelling		
		22. PRESENT USE Commercial		
		23. OWNERSHIP PUBLIC () PRIVATE (X)		
		24. OWNER'S NAME AND ADDRESS IF KNOWN Franny Peters Madison Street		
		25. OPEN TO PUBLIC? YES () NO (X)		
9. COORDINATES UTM LAT LONG		26. LOCAL CONTACT PERSON OR ORGANIZATION		
10. SITE () STRUCTURE () BUILDING (X) OBJECT ()		27. OTHER SURVEYS IN WHICH INCLUDED		
11. ON NATIONAL REGISTER? YES () NO (X)		28. NO. OF STORIES 1 1/2 - 1		
12. IS IT ELIGIBLE? YES () NO (X)		29. BASEMENT? YES (X) NO ()		
13. PART OF ESTAB. YES () HIST. DISTRICT? NO (X)		30. FOUNDATION MATERIAL Stone		
14. DISTRICT POTENTIAL? YES () NO (X)		31. WALL CONSTRUCTION Brick		
15. NAME OF ESTABLISHED DISTRICT		32. ROOF TYPE AND MATERIAL Gable/Asphalt SD		
		33. NO. OF BAYS FRONT 3 SIDE 2		
		34. WALL TREATMENT Brick		
		35. PLAN SHAPE Rectang.		
		36. CHANGES (EXPLAIN IN NO. 42) ADDITION (X) ALTERED () MOVED ()		
		37. CONDITION INTERIOR EXTERIOR Good		
		38. PRESERVATION UNDERWAY? YES () NO ()		
		39. ENDANGERED? YES () BY WHAT? NO (X)		
		40. VISIBLE FROM PUBLIC ROAD? YES (X) NO ()		
		41. DISTANCE FROM AND FRONTAGE ON ROAD		
42. FURTHER DESCRIPTION OF IMPORTANT FEATURES See continuation sheet.				PHOTO MUST BE PROVIDED
43. HISTORY AND SIGNIFICANCE See continuation sheet.				
44. DESCRIPTION OF ENVIRONMENT AND OUTBUILDINGS Located at the corner of McArthur and East 5th Street. There are no outbuildings.				44N 1W
45. SOURCES OF INFORMATION See continuation sheet.				44N 1W
46. PREPARED BY Thomason				SECTION 22
47. ORGANIZATION Thomason & Assoc.				
48. DATE 8/17/91 49. REVISION DATE(S)				
RETURN THIS FORM WHEN COMPLETED TO: OFFICE OF HISTORIC PRESERVATION P.O. BOX 176 JEFFERSON CITY, MISSOURI 65102				
IF ADDITIONAL SPACE IS NEEDED, ATTACH SEPARATE SHEET(S) TO THIS FORM				

Site No. _____

Indicate the chief topographical features, such as streams and elevations. Also indicate houses and roads. Indicate the site location by enclosing the site area with dotted line. Note scale of map and portion of section included in sketch map. Include drawings, photographs, etc. on additional pages.

Notes:

Please Attach a copy of a topographic map with the site marked on it.

Site Number: 950 (continued)

42. 1 1/2-story brick building. At the rear is a ca. 1980 frame addition. On the main (N) facade is an entrance with a ca. 1980 glass and wood door, shutters, and pediment. Windows are ca. 1980, 1/1 sash set within segmental arches of single course stretcher brick. Windows openings on the west facade have been enclosed with brick. The interior has been remodeled for commercial use.
43. This building was constructed ca. 1900. It does not appear on the 1915 map but the building appears to pre-date 1910.
45. 1915 Waterworks map.



MISSOURI OFFICE OF HISTORIC PRESERVATION

ARCHITECTURAL/HISTORIC INVENTORY SURVEY FORM

FR-AS-003-092

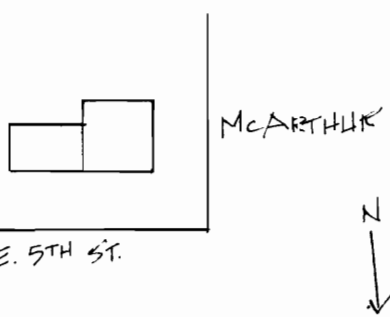
1. NO. 995		4. PRESENT LOCAL NAME(S) OR DESIGNATION(S) Custom Upholstering		995
2. COUNTY Franklin		5. OTHER NAME(S)		
3. LOCATION OF NEGATIVES				Franklin
6. SPECIFIC LEGAL LOCATION TOWNSHIP 44N RANGE 1W SECTION 22 IF CITY OR TOWN, STREET ADDRESS 600 East 5th Street		16. THEMATIC CATEGORY Commerce		
7. CITY OR TOWN IF RURAL, VICINITY Washington		17. DATE(S) OR PERIOD ca. 1930		2. COUNTY 1
8. DESCRIPTION OF LOCATION 		18. STYLE OR DESIGN Lo 7		
9. COORDINATES UTM LAT LONG		19. ARCHITECT OR ENGINEER		4. PRESENT LOCAL NAME(S) OR DESIGNATION(S) Custom Upholstering
10. SITE () STRUCTURE () BUILDING (X) OBJECT ()		20. CONTRACTOR OR BUILDER R1 R1		
11. ON NATIONAL REGISTER? YES () NO (X)		21. ORIGINAL USE, IF APPARENT Commercial ODE AW		5. OTHER NAME(S)
12. IS IT ELIGIBLE? YES () NO (X)		22. PRESENT USE Commercial		
13. PART OF ESTAB. HIST. DISTRICT? YES () NO (X)		23. OWNERSHIP PUBLIC () PRIVATE (X)		6. TOWNSHIP 44N
14. DISTRICT POTENTIAL? YES () NO (X)		24. OWNER'S NAME AND ADDRESS IF KNOWN		
15. NAME OF ESTABLISHED DISTRICT		25. OPEN TO PUBLIC? YES () NO (X)		RANGE 1W
42. FURTHER DESCRIPTION OF IMPORTANT FEATURES See continuation sheet.		26. LOCAL CONTACT PERSON OR ORGANIZATION		
43. HISTORY AND SIGNIFICANCE See continuation sheet.		27. OTHER SURVEYS IN WHICH INCLUDED		SECTION 22
44. DESCRIPTION OF ENVIRONMENT AND OUTBUILDINGS Located in an urban neighborhood.		28. NO. OF STORIES 2-1-1		
45. SOURCES OF INFORMATION See continuation sheet.		29. BASEMENT? YES (X) NO ()		46. PREPARED BY Thomason
RETURN THIS FORM WHEN COMPLETED TO: OFFICE OF HISTORIC PRESERVATION P.O. BOX 176 JEFFERSON CITY, MISSOURI 65102		30. FOUNDATION MATERIAL Concrete		
		31. WALL CONSTRUCTION Wood		47. ORGANIZATION Thomason & Assoc.
		32. ROOF TYPE AND MATERIAL Gable GB PR		
		33. NO. OF BAYS FRONT 2 SIDE 2		48. DATE 2/14/92
		34. WALL TREATMENT Asbestos Shingles		
		35. PLAN SHAPE Rectangular		49. REVISION DATE(S)
		36. CHANGES (EXPLAIN IN NO. 42) ADDITION () ALTERED (X) MOVED ()		
		37. CONDITION INTERIOR EXTERIOR Good		
		38. PRESERVATION UNDERWAY? YES () NO (X)		
		39. ENDANGERED? BY WHAT? YES () NO (X)		
		40. VISIBLE FROM PUBLIC ROAD? YES (X) NO ()		
		41. DISTANCE FROM AND FRONTAGE ON ROAD		

PHOTO
MUST

BE
PROVIDED

Site No. _____

Indicate the chief topographical features, such as streams and elevations. Also indicate houses and roads. Indicate the site location by enclosing the site area with dotted line. Note scale of map and portion of section included in sketch map. Include drawings, photographs, etc. on additional pages.

Indicate part of
section included in
sketch map.

A 4x4 grid map of the study area. The grid is labeled with cardinal directions: N (North) at the top, S (South) at the bottom, E (East) on the right, and W (West) on the left. A scale bar is located on the left side of the grid, indicating a distance of 100 meters. The grid is divided into 16 squares, each representing a 250m x 250m area. The top-left square is labeled '1' and the bottom-right square is labeled '16'.

Notes:

THIS IS PROBABLY THE ONE MOST IMPORTANT PART OF THIS DATA FORM

Please Attach a copy of a topographic map with the site marked on it.

Site Number: 995 (continued)

42. Two-story frame commercial building with an added exterior of asbestos shingles. The storefront retains its original frame bulkheads and display windows. The entrance has a ca. 1970 aluminum and glass door. The east bay of the building has an original single light and three-panel door which leads to a second story staircase. Across the width of the facade is a metal awning. On the (E) facade of the building is a ca. 1930 one-story wing. This wing has original frame bulkheads and display windows. The main entrance has a single-light glass and wood door. The second story of the original section has rectangular 1/1 sash windows. At the rear is a one-story gable roof wing.
43. This commercial building was constructed ca. 1930. It is not shown on the 1926 Sanborn map.
45. 1926 Sanborn map.



MISSOURI OFFICE OF HISTORIC PRESERVATION

ARCHITECTURAL/HISTORIC INVENTORY SURVEY FORM

FR-AS-063-093

1. NO. 996		4. PRESENT LOCAL NAME(S) OR DESIGNATION(S) Ferrellgas		995
2. COUNTY Franklin		5. OTHER NAME(S)		
3. LOCATION OF NEGATIVES				Franklin
6. SPECIFIC LEGAL LOCATION TOWNSHIP <u>44N</u> RANGE <u>1W</u> SECTION <u>22</u> IF CITY OR TOWN, STREET ADDRESS 601 East 5th Street		16. THEMATIC CATEGORY		
7. CITY OR TOWN IF RURAL, VICINITY Washington		17. DATE(S) OR PERIOD ca. 1930		Franklin
8. DESCRIPTION OF LOCATION		18. STYLE OR DESIGN Tudor Revival <u>50 69</u>		
<p>McARTHUR ST. E. 5TH ST.</p>		19. ARCHITECT OR ENGINEER		Franklin
		20. CONTRACTOR OR BUILDER		
		21. ORIGINAL USE, IF APPARENT Gas Station <u>ODE 160</u>		
		22. PRESENT USE Commercial		
9. COORDINATES UTM LAT LONG		23. OWNERSHIP PUBLIC () PRIVATE (X)		Franklin
10. SITE () STRUCTURE () BUILDING (X) OBJECT ()		24. OWNER'S NAME AND ADDRESS IF KNOWN		
11. ON NATIONAL REGISTER? YES () NO (X)		25. OPEN TO PUBLIC? YES () NO (X)		
12. IS IT ELIGIBLE? YES () NO (X)		26. LOCAL CONTACT PERSON OR ORGANIZATION		
13. PART OF ESTAB. HIST. DISTRICT? YES () NO (X)		14. DISTRICT POTENTIAL? YES () NO (X)		Franklin
15. NAME OF ESTABLISHED DISTRICT		27. OTHER SURVEYS IN WHICH INCLUDED		
42. FURTHER DESCRIPTION OF IMPORTANT FEATURES See continuation sheet.		28. NO. OF STORIES 1		
		29. BASEMENT? YES () NO (X)		
		30. FOUNDATION MATERIAL Concrete		Franklin
		31. WALL CONSTRUCTION Wood		
		32. ROOF TYPE AND MATERIAL Gable/Asphalt		
		33. NO. OF BAYS FRONT 6 SIDE 1		
		34. WALL TREATMENT Wood		Franklin
		35. PLAN SHAPE Rectangular		
		36. CHANGES (EXPLAIN IN NO. 42) ADDITION () ALTERED (X) MOVED ()		
		37. CONDITION INTERIOR EXTERIOR Good		
		38. PRESERVATION UNDERWAY? YES () NO (X)		Franklin
		39. ENDANGERED? BY WHAT? YES () NO (X)		
		40. VISIBLE FROM PUBLIC ROAD? YES (X) NO ()		
		41. DISTANCE FROM AND FRONTAGE ON ROAD		
43. HISTORY AND SIGNIFICANCE See continuation sheet.		46. PREPARED BY Thomason		Franklin
		47. ORGANIZATION Thomason & Assoc.		
		48. DATE 2/14/92		
		49. REVISION DATE(S)		
44. DESCRIPTION OF ENVIRONMENT AND OUTBUILDINGS Located in an urban neighborhood at the corner of East 5th and MacArthur Streets.		45. SOURCES OF INFORMATION See continuation sheet.		Franklin
RETURN THIS FORM WHEN COMPLETED TO: OFFICE OF HISTORIC PRESERVATION P.O. BOX 176 JEFFERSON CITY, MISSOURI 65102				Franklin
IF ADDITIONAL SPACE IS NEEDED, ATTACH SEPARATE SHEET(S) TO THIS FORM				

Sketch map of location

Site No. _____

Section _____ Township _____ Range _____

Indicate the chief topographical features, such as streams and elevations. Also indicate houses and roads. Indicate the site location by enclosing the site area with dotted line. Note scale of map and portion of section included in sketch map. Include drawings, photographs, etc. on additional pages.

N

Indicate part of section included in sketch map.

W

E

S

Notes:

THIS IS PROBABLY THE ONE MOST IMPORTANT PART OF THIS DATA FORM!

Please Attach a copy of a topographic map with the site marked on it.

Site Number: 996 (continued)

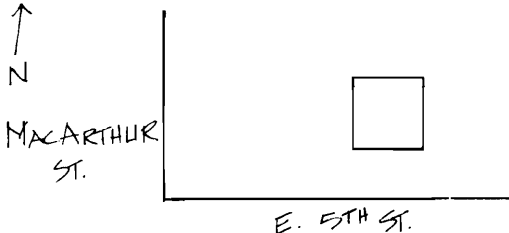
42. One-story frame commercial building. The exterior wall surface of the first story has been altered with the addition of ca. 1970 vertical framing. In the gable dormers of the main facade is original wood siding and half-timbering. The main entrance and display windows were altered ca. 1970 with an aluminum and glass door and single light windows. In the east bay of the building is an original garage bay with a fourteen-panel glass and wood overhead track door. At the roofline are two gable dormers. The interior has been remodeled.
43. This building was constructed ca. 1930 as a gas station on old Highway 100 (W. 5th Street). In recent years it has been converted into offices. The building is not shown on the 1926 Sanborn map.
45. 1926 Sanborn map.



MISSOURI OFFICE OF HISTORIC PRESERVATION

ARCHITECTURAL/HISTORIC INVENTORY SURVEY FORM

FR-AS-003-094

1. NO. 997		4. PRESENT LOCAL NAME(S) OR DESIGNATION(S)		997
2. COUNTY Franklin		5. OTHER NAME(S)		
3. LOCATION OF NEGATIVES				
6. SPECIFIC LEGAL LOCATION TOWNSHIP <u>44N</u> RANGE <u>1W</u> SECTION <u>22</u> IF CITY OR TOWN, STREET ADDRESS <u>615 East 5th Street</u>		16. THEMATIC CATEGORY 17. DATE(S) OR PERIOD <u>ca. 1925</u>		Franklin
7. CITY OR TOWN IF RURAL, VICINITY <u>Washington</u>		18. STYLE OR DESIGN <u>Bungalow</u> <u>22</u> 19. ARCHITECT OR ENGINEER 20. CONTRACTOR OR BUILDER <u>30</u>		
8. DESCRIPTION OF LOCATION 		21. ORIGINAL USE, IF APPARENT <u>Dwelling</u> <u>R1</u> 22. PRESENT USE <u>Dwelling</u>		D
		23. OWNERSHIP PUBLIC () PRIVATE (X) 24. OWNER'S NAME AND ADDRESS IF KNOWN		
9. COORDINATES UTM LAT LONG		25. OPEN TO PUBLIC? YES () NO (X) 26. LOCAL CONTACT PERSON OR ORGANIZATION 27. OTHER SURVEYS IN WHICH INCLUDED		
10. SITE () STRUCTURE () BUILDING (X) OBJECT ()		28. NO. OF STORIES <u>1 1/2</u> 29. BASEMENT? YES (X) NO () 30. FOUNDATION MATERIAL <u>Concrete</u> 31. WALL CONSTRUCTION <u>Wood</u> 32. ROOF TYPE AND MATERIAL <u>Gable/Metal</u> 33. NO. OF BAYS FRONT <u>3</u> SIDE <u>2</u> 34. WALL TREATMENT <u>Brick</u> 35. PLAN SHAPE <u>Rectangular</u>		
11. ON NATIONAL REGISTER? YES () NO (X) 12. IS IT ELIGIBLE? YES () NO (X) 13. PART OF ESTAB. HIST. DISTRICT? YES () NO (X) 14. DISTRICT POTENTIAL? YES () NO (X)		36. CHANGES (EXPLAIN IN NO. 42) ADDITION () ALTERED () MOVED () 37. CONDITION INTERIOR _____ EXTERIOR <u>Good</u> 38. PRESERVATION UNDERWAY? YES () NO () 39. ENDANGERED? BY WHAT? YES () NO (X)		
15. NAME OF ESTABLISHED DISTRICT		40. VISIBLE FROM PUBLIC ROAD? YES (X) NO () 41. DISTANCE FROM AND FRONTAGE ON ROAD		
42. FURTHER DESCRIPTION OF IMPORTANT FEATURES		See continuation sheet.		PHOTO MUST BE PROVIDED
43. HISTORY AND SIGNIFICANCE		See continuation sheet.		
44. DESCRIPTION OF ENVIRONMENT AND OUTBUILDINGS		Located in an urban neighborhood.		
45. SOURCES OF INFORMATION		See continuation sheet.		
46. PREPARED BY <u>Thomason</u>		47. ORGANIZATION <u>Thomason & Assoc.</u>		SECTION 22
48. DATE <u>2/14/92</u>		49. REVISION DATE(S)		
RETURN THIS FORM WHEN COMPLETED TO: OFFICE OF HISTORIC PRESERVATION P.O. BOX 176 JEFFERSON CITY, MISSOURI 65102				

Sim No. _____

Section _____ Township _____ Range _____

N

W

E

S

1

Please Attach a copy of a topographic map with the site marked on it.

Site Number: 997 (continued)

42. 1 1/2 story brick veneer Bungalow. The dwelling has an exterior of various shades of brick. On the main (S) facade is a full width porch with original brick piers and a solid brick railing. The main entrance has a multi-light glass and wood door. Windows are 1/1 rectangular wood sash. The dwelling has an interior brick chimney and original metal standing seam roof. At the roofline is a hipped dormer with three 1/1 sash windows.
43. This Bungalow was built ca. 1925 and is shown on the 1926 Sanborn map.
- 45 . 1926 Sanborn map.



MISSOURI OFFICE OF HISTORIC PRESERVATION

ARCHITECTURAL/HISTORIC INVENTORY SURVEY FORM

FR-AS-003-075

1. NO. 1049		4. PRESENT LOCAL NAME(S) OR DESIGNATION(S)		1049	
2. COUNTY Franklin		5. OTHER NAME(S)			
3. LOCATION OF NEGATIVES					
6. SPECIFIC LEGAL LOCATION TOWNSHIP <u>44N</u> RANGE <u>1W</u> SECTION <u>22</u> IF CITY OR TOWN, STREET ADDRESS 616 East 5th Street		16. THEMATIC CATEGORY 17. DATE(S) OR PERIOD ca. 1915		Franklin	
7. CITY OR TOWN IF RURAL, VICINITY Washington		18. STYLE OR DESIGN 49			
8. DESCRIPTION OF LOCATION <div style="border: 1px solid black; width: 100px; height: 100px; margin: 10px auto;"></div> <div style="text-align: center; margin-top: 10px;"> N ↓ MACARTHUR E. 5TH ST. </div>		19. ARCHITECT OR ENGINEER			
		20. CONTRACTOR OR BUILDER 20			
		21. ORIGINAL USE, IF APPARENT Dwelling TQ			
		22. PRESENT USE Dwelling			
9. COORDINATES UTM LAT LONG		23. OWNERSHIP PUBLIC() PRIVATE(X)			
10. SITE() STRUCTURE() BUILDING(X) OBJECT()		24. OWNER'S NAME AND ADDRESS IF KNOWN			
11. ON NATIONAL REGISTER? YES() NO(X)		25. OPEN TO PUBLIC? YES() NO(X)			
12. IS IT ELIGIBLE? YES() NO(X)		26. LOCAL CONTACT PERSON OR ORGANIZATION			
13. PART OF ESTAB. HIST. DISTRICT? YES() NO(X)		27. OTHER SURVEYS IN WHICH INCLUDED			
14. DISTRICT POTENTIAL? YES() NO(X)		28. NO. OF STORIES 1 1/2			
15. NAME OF ESTABLISHED DISTRICT		29. BASEMENT? YES(X) NO()			
42. FURTHER DESCRIPTION OF IMPORTANT FEATURES See continuation sheet.		30. FOUNDATION MATERIAL Concrete		Franklin	
		31. WALL CONSTRUCTION Wood			
		32. ROOF TYPE AND MATERIAL Gable/Metal			
		33. NO. OF BAYS FRONT 3 SIDE 2			
		34. WALL TREATMENT Asbestos Shingles			
		35. PLAN SHAPE Rectangular			
		36. CHANGES (EXPLAIN IN NO. 42) ADDITION() ALTERED(X) MOVED()			
		37. CONDITION INTERIOR EXTERIOR Fair			
		38. PRESERVATION UNDERWAY? YES() NO()			
		39. ENDANGERED? BY WHAT? YES() NO(X)			
43. HISTORY AND SIGNIFICANCE See continuation sheet.		40. VISIBLE FROM PUBLIC ROAD? YES(X) NO()		44N	
		41. DISTANCE FROM AND FRONTAGE ON ROAD			
		<div style="border: 2px solid black; width: 150px; height: 150px; margin: 0 auto; position: relative;"> <div style="position: absolute; top: 0; right: 0; bottom: 0; left: 0;"> PHOTO MUST BE PROVIDED </div> </div>			
44. DESCRIPTION OF ENVIRONMENT AND OUTBUILDINGS Located in an urban neighborhood.		46. PREPARED BY Thomason			44N
45. SOURCES OF INFORMATION See continuation sheet.		47. ORGANIZATION Thomason & Assoc.			
		48. DATE 2/17/92			
		49. REVISION DATE(S)			

RETURN THIS FORM WHEN COMPLETED TO: OFFICE OF HISTORIC PRESERVATION

IF ADDITIONAL SPACE IS NEEDED, ATTACH SEPARATE SHEET(S) TO THIS FORM

P.O. BOX 176
JEFFERSON CITY, MISSOURI 65102

Site No. _____

Indicate the chief topographical features, such as streams and elevations. Also indicate houses and roads. Indicate the site location by enclosing the site area with dotted line. Note scale of map and portion of section included in sketch map. Include drawings, photographs, etc. on additional paper.

Indicate part of
section included in
sketch map.

A 4x4 grid map of the Pacific Ocean region, labeled with N, S, E, and W. The grid is divided into 16 squares. The top edge is labeled 'N', the bottom edge 'S', the left edge 'W', and the right edge 'E'. A small vertical scale bar is located on the left side of the grid.

Notes:

THIS IS PROBABLY THE ONE MOST IMPORTANT PART OF THIS DATA FORM

Please Attach a copy of a topographic map with the site marked on it.

Site Number: 1049 (continued)

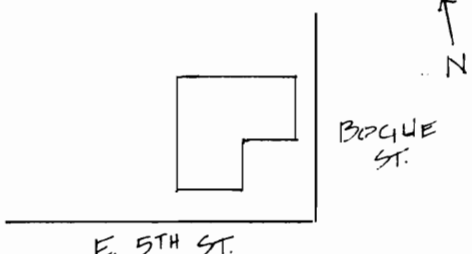
42. 1 1/2 story frame dwelling. On the main (N) facade is a one-story shed porch with square Doric motif columns. The railing has square balusters covered with asbestos panels. The main entrance has a single light glass and wood door. Over the door is a rectangular single light transom. Windows are 1/1 rectangular wood sash. The house has two interior wall brick chimneys and a roof of original metal standing seam.
43. This dwelling was built ca. 1915 and is shown on the 1926 Sanborn map.
45. 1926 Sanborn map.



MISSOURI OFFICE OF HISTORIC PRESERVATION

ARCHITECTURAL/HISTORIC INVENTORY SURVEY FORM

FR-AS-003-096

1. NO. 998		4. PRESENT LOCAL NAME(S) OR DESIGNATION(S)		998
2. COUNTY Franklin		5. OTHER NAME(S)		
3. LOCATION OF NEGATIVES				
6. SPECIFIC LEGAL LOCATION TOWNSHIP <u>44N</u> RANGE <u>1W</u> SECTION <u>23</u> IF CITY OR TOWN, STREET ADDRESS 617 East 5th Street		16. THEMATIC CATEGORY		Franklin
7. CITY OR TOWN IF RURAL, VICINITY Washington		17. DATE(S) OR PERIOD ca. 1890		
8. DESCRIPTION OF LOCATION 		18. STYLE OR DESIGN Side Passage 49		
		19. ARCHITECT OR ENGINEER		
		20. CONTRACTOR OR BUILDER 30		
		21. ORIGINAL USE, IF APPARENT Dwelling		
		22. PRESENT USE Vacant		
		23. OWNERSHIP PUBLIC () PRIVATE (X)		
		24. OWNER'S NAME AND ADDRESS IF KNOWN		
		25. OPEN TO PUBLIC? YES () NO (X)		
9. COORDINATES UTM LAT LONG		26. LOCAL CONTACT PERSON OR ORGANIZATION		4. PRESENT LOCAL NAME(S) OR DESIGNATION(S)
10. SITE () STRUCTURE () BUILDING (X) OBJECT ()		27. OTHER SURVEYS IN WHICH INCLUDED		
11. ON NATIONAL REGISTER? YES () NO (X)		28. NO. OF STORIES 1 1/2		
12. IS IT ELIGIBLE? YES () NO ()		29. BASEMENT? YES () NO (X)		
13. PART OF ESTAB. YES () HIST. DISTRICT? NO (X)		30. FOUNDATION MATERIAL Brick		
14. DISTRICT POTENTIAL? YES () NO (X)		31. WALL CONSTRUCTION Brick		
15. NAME OF ESTABLISHED DISTRICT		32. ROOF TYPE AND MATERIAL Gable/Metal G/B		
		33. NO. OF BAYS FRONT 3 SIDE 2		
		34. WALL TREATMENT Brick		
		35. PLAN SHAPE Ell-Plan		
42. FURTHER DESCRIPTION OF IMPORTANT FEATURES See continuation sheet.		36. CHANGES (EXPLAIN IN NO. 42) ADDITION () ALTERED (X) MOVED ()		5. OTHER NAME(S)
		37. CONDITION INTERIOR EXTERIOR Good		
		38. PRESERVATION UNDERWAY? YES () NO ()		
		39. ENDANGERED? YES (X) BY WHAT? NO () Remodeling		
		40. VISIBLE FROM PUBLIC ROAD? YES (X) NO ()		
		41. DISTANCE FROM AND FRONTAGE ON ROAD		
		PHOTO MUST BE PROVIDED		
43. HISTORY AND SIGNIFICANCE See continuation sheet.				
44. DESCRIPTION OF ENVIRONMENT AND OUTBUILDINGS Located in an urban neighborhood.				
45. SOURCES OF INFORMATION See continuation sheet.		46. PREPARED BY Thomason		
		47. ORGANIZATION Thomason & Assoc.		
		48. DATE 2/14/92 49. REVISION DATE(S)		
RETURN THIS FORM WHEN COMPLETED TO: OFFICE OF HISTORIC PRESERVATION P.O. BOX 176 JEFFERSON CITY, MISSOURI 65102				RANGE 1W
IF ADDITIONAL SPACE IS NEEDED, ATTACH SEPARATE SHEET(S) TO THIS FORM				
				SECTION 23

Site No. _____

Section _____ Township _____ Range _____

Indicates part of
section included in
sketch map.

Notes:

THIS IS PROBABLY THE ONE MOST IMPORTANT PART OF THIS DATA FORM!

Please Attach a copy of a topographic map with the site marked on it.

Site Number: 998 (continued)

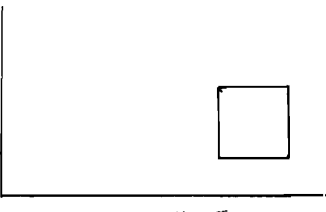
42. 1 1/2 story brick dwelling constructed in an ell plan. The exterior of the building is of 5-course common bond brick. The house has an interior brick chimney. On the main (S) facade is an entrance with an original single light and two-panel glass and wood door. Over the door is a four-light rectangular transom. Windows are original 6/6 and 4/4 rectangular wood sash. Over the windows and door are jack arches. The ell wing is presently being rebuilt with the exterior brick walls removed and wood siding added. This wing has some sections of original vergeboard at the eaves. At the rear facade is a ca. 1970 staircase leading to a second floor entrance.
43. This brick dwelling was built ca. 1870. It is shown on the 1915 Waterworks map.
45. 1915 Waterworks map.



MISSOURI OFFICE OF HISTORIC PRESERVATION

ARCHITECTURAL/HISTORIC INVENTORY SURVEY FORM

FR-AS-003-097

1. NO. 1050		4. PRESENT LOCAL NAME(S) OR DESIGNATION(S)		1050
2. COUNTY Franklin		5. OTHER NAME(S)		
3. LOCATION OF NEGATIVES				
6. SPECIFIC LEGAL LOCATION TOWNSHIP 44N RANGE 1W SECTION 23 IF CITY OR TOWN, STREET ADDRESS 712 East 5th Street		16. THEMATIC CATEGORY		Franklin
7. CITY OR TOWN IF RURAL, VICINITY Washington		17. DATE(S) OR PERIOD ca. 1890		
8. DESCRIPTION OF LOCATION 		18. STYLE OR DESIGN Hall-Parlor		
		19. ARCHITECT OR ENGINEER		
		20. CONTRACTOR OR BUILDER		
		21. ORIGINAL USE, IF APPARENT Dwelling		
		22. PRESENT USE Dwelling		
		23. OWNERSHIP PUBLIC () PRIVATE (X)		
		24. OWNER'S NAME AND ADDRESS IF KNOWN		
		25. OPEN TO PUBLIC? YES () NO (X)		
9. COORDINATES UTM LAT LONG		26. LOCAL CONTACT PERSON OR ORGANIZATION		4. PRESENT LOCAL NAME(S) OR DESIGNATION(S)
10. SITE () STRUCTURE () BUILDING (X) OBJECT ()		27. OTHER SURVEYS IN WHICH INCLUDED		
11. ON NATIONAL REGISTER? YES () NO (X)		28. NO. OF STORIES 1 - /		
12. IS IT ELIGIBLE? YES () NO ()		29. BASEMENT? YES (X) NO ()		
13. PART OF ESTAB. HIST. DISTRICT? YES () NO (X)		30. FOUNDATION MATERIAL Stone		
14. DISTRICT POTENTIAL? YES () NO (X)		31. WALL CONSTRUCTION Brick		
15. NAME OF ESTABLISHED DISTRICT		32. ROOF TYPE AND MATERIAL Gable/Asphalt SD		
		33. NO. OF BAYS FRONT 3 SIDE 2		
		34. WALL TREATMENT Brick		
		35. PLAN SHAPE Rectangular		
42. FURTHER DESCRIPTION OF IMPORTANT FEATURES See continuation sheet.		36. CHANGES (EXPLAIN IN NO. 42) ADDITION () ALTERED (X) MOVED ()		5. OTHER NAME(S)
		37. CONDITION INTERIOR EXTERIOR Good		
		38. PRESERVATION UNDERWAY? YES () NO ()		
		39. ENDANGERED? YES () BY WHAT? NO (X)		
		40. VISIBLE FROM PUBLIC ROAD? YES (X) NO ()		
		41. DISTANCE FROM AND FRONTAGE ON ROAD		
43. HISTORY AND SIGNIFICANCE See continuation sheet.		<div style="border: 2px solid black; padding: 10px; text-align: center;"> PHOTO MUST BE PROVIDED </div>		
44. DESCRIPTION OF ENVIRONMENT AND OUTBUILDINGS Located in an urban neighborhood.		45. SOURCES OF INFORMATION See continuation sheet.		6. TOWNSHIP 44N
46. PREPARED BY Thomason		47. ORGANIZATION Thomason & Assoc.		
48. DATE 2/17/92		49. REVISION DATE(S)		
RETURN THIS FORM WHEN COMPLETED TO: OFFICE OF HISTORIC PRESERVATION P.O. BOX 176 JEFFERSON CITY, MISSOURI 65102				RANGE 1W
IF ADDITIONAL SPACE IS NEEDED, ATTACH SEPARATE SHEET(S) TO THIS FORM				
				SECTION 23

Site No. _____

Indicate the chief topographical features, such as streams and elevations. Also indicate houses and roads. Indicate the site location by enclosing the site area with dotted line. Note scale of map and portion of section included in sketch map. Include drawings, photographs, etc. on additional pages.

Indicate part of
section included in
sketch map.

A 4x4 grid map of the study area. The grid is divided into 16 squares, numbered 1 to 16. The top-left square is labeled '1' and the bottom-right square is labeled '16'. The cardinal directions are indicated: N (North) at the top, S (South) at the bottom, E (East) on the right, and W (West) on the left. A scale bar on the left indicates distances of 0, 10, 20, and 30 meters.

Notes:

THIS IS PROBABLY THE ONE MOST IMPORTANT PART OF THIS DATA FORM

Please Attach a copy of a topographic map with the site marked on it.

Site Number: 1050 (continued)


42. One-story brick dwelling. On the main (N) facade is a ca. 1915 one-story shed porch with tapered frame columns and a railing with square balusters. The main entrance has a ca. 1960 glass and wood door. Over the door is a two-light rectangular transom. Windows are 6/6 rectangular wood sash with four-light storm windows. At the roofline is a corbelled brick cornice with dentils. Windows are set within single course segmental arches. At the rear is a one-story brick shed wing. The house has two interior wall brick chimneys.
43. This brick dwelling was built ca. 1890. It is shown on the 1926 Sanborn map and 1915 Waterworks map.
45. 1915 Waterworks map and 1926 Sanborn map.



MISSOURI OFFICE OF HISTORIC PRESERVATION

ARCHITECTURAL/HISTORIC INVENTORY SURVEY FORM

FR-AS-003-098

1. NO. <div style="text-align: center;">762</div>		4. PRESENT LOCAL NAME(S) OR DESIGNATION(S) <div style="text-align: center;">Landmark Realty Company</div>		762
2. COUNTY <div style="text-align: center;">Franklin</div>		5. OTHER NAME(S)		
3. LOCATION OF NEGATIVES				
6. SPECIFIC LEGAL LOCATION TOWNSHIP <u>44N</u> RANGE <u>1W</u> SECTION <u>23</u> IF CITY OR TOWN, STREET ADDRESS <div style="text-align: center;">914 E. Fifth St.</div>		16. THEMATIC CATEGORY		Franklin
7. CITY OR TOWN IF RURAL, VICINITY <div style="text-align: center;">Washington</div>		17. DATE(S) OR PERIOD <div style="text-align: center;">ca. 1910</div>		
8. DESCRIPTION OF LOCATION <div style="text-align: center;">  <div style="position: absolute; left: 250px; top: 270px; transform: rotate(90deg);">N</div> <div style="position: absolute; left: 340px; top: 270px; transform: rotate(90deg);">MADISON</div> </div>		18. STYLE OR DESIGN <div style="text-align: center;">49</div>		
		19. ARCHITECT OR ENGINEER <div style="text-align: center;">20</div>		Landmark Realty Company
		20. CONTRACTOR OR BUILDER <div style="text-align: center;">Fu</div>		
		21. ORIGINAL USE, IF APPARENT <div style="text-align: center;">dwelling</div>		
		22. PRESENT USE <div style="text-align: center;">dwelling</div>		
9. COORDINATES UTM LAT LONG		23. OWNERSHIP PUBLIC () PRIVATE (X)		
10. SITE () BUILDING (X) STRUCTURE () OBJECT ()		24. OWNER'S NAME AND ADDRESS IF KNOWN		
11. ON NATIONAL REGISTER? YES () NO (X)		25. OPEN TO PUBLIC? YES () NO (X)		
12. IS IT ELIGIBLE? YES () NO (X)		26. LOCAL CONTACT PERSON OR ORGANIZATION		
13. PART OF ESTAB. HIST. DISTRICT? YES () NO (X)		14. DISTRICT POTENTIAL? YES () NO (X)		
15. NAME OF ESTABLISHED DISTRICT		27. OTHER SURVEYS IN WHICH INCLUDED		
42. FURTHER DESCRIPTION OF IMPORTANT FEATURES <div style="text-align: center;">See continuation sheet.</div>		28. NO. OF STORIES <u>2</u>		
		29. BASEMENT? YES (X) NO ()		
		30. FOUNDATION MATERIAL <div style="text-align: center;">concrete</div>		
		31. WALL CONSTRUCTION <div style="text-align: center;">wood frame</div>		
		32. ROOF TYPE AND MATERIAL <div style="text-align: center;">gable, metal</div>		
		33. NO. OF BAYS FRONT <u>3</u> SIDE <u>2</u>		
		34. WALL TREATMENT <div style="text-align: center;">weatherboard</div>		
		35. PLAN SHAPE <u>rect.</u>		
		36. CHANGES (EXPLAIN IN NO. 42) ADDITION () ALTERED () MOVED ()		
		37. CONDITION INTERIOR EXTERIOR <u>good</u>		
		38. PRESERVATION UNDERWAY? YES () NO (X)		
		39. ENDANGERED? BY WHAT? YES () NO (X)		
		40. VISIBLE FROM PUBLIC ROAD? YES (X) NO ()		
		41. DISTANCE FROM AND FRONTAGE ON ROAD		
43. HISTORY AND SIGNIFICANCE <div style="text-align: center;">See continuation sheet.</div>		<div style="border: 1px solid black; padding: 20px; transform: rotate(45deg); width: 100%; height: 100%;"> PHOTO MUST BE PROVIDED </div>		5. OTHER NAME(S)
44. DESCRIPTION OF ENVIRONMENT AND OUTBUILDINGS <div style="text-align: center;">House is located in a mixed residential and commercial neighborhood. There are no outbuildings.</div>		46. PREPARED BY <div style="text-align: center;">Betz/Thomason</div>		44N
45. SOURCES OF INFORMATION		47. ORGANIZATION <div style="text-align: center;">Thomason & Assoc.</div>		
RETURN THIS FORM WHEN COMPLETED TO: OFFICE OF HISTORIC PRESERVATION P.O. BOX 176 JEFFERSON CITY, MISSOURI 65102 PH. 314-751-5365		48. DATE <div style="text-align: center;">7/14/91</div>		1W
IF ADDITIONAL SPACE IS NEEDED, ATTACH SEPARATE SHEET(S) TO THIS FORM		49. REVISION DATE(S)		
				SECTION 23

Site No. _____

Indicate the chief topographical features, such as streams and elevations. Also indicate houses and roads. Indicate the site location by enclosing the site area with dotted line. Note scale of map and portion of section included in sketch map. Include drawings, photographs, etc. on additional pages.

Notes:

Please Attach a copy of a topographic map with the site marked on it.

Site Number: 762 (Continued)

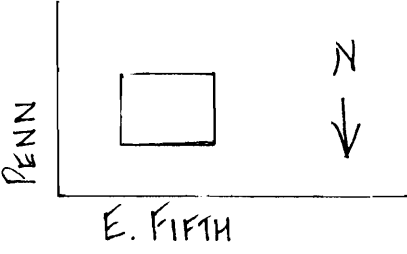
42. One and one-half story frame building constructed with a gable roof of metal standing seam. The main (N) facade is three bays with a full width hipped roof one-story porch with Tuscan columns and railing with square balusters. Windows are 1/1 rectangular wood sash. The main entrance has a single panel wood and glass door and rectangular single light transom. At the roofline is a dormer with two windows. The house has an interior brick chimney.
43. This dwelling was built ca. 1910 and has not been extensively altered. It is presently the home of the Landmark Realty Co. The dwelling is not shown on any of the city maps.



MISSOURI OFFICE OF HISTORIC PRESERVATION

ARCHITECTURAL/HISTORIC INVENTORY SURVEY FORM

FR-AS-003-099

1. NO. 753		4. PRESENT LOCAL NAME(S) OR DESIGNATION(S)		753	
2. COUNTY Franklin		5. OTHER NAME(S)			
3. LOCATION OF NEGATIVES		Hohne House			
6. SPECIFIC LEGAL LOCATION TOWNSHIP 44N RANGE 1W SECTION 23 IF CITY OR TOWN, STREET ADDRESS 1322 E. Fifth Street		16. THEMATIC CATEGORY		Franklin	
7. CITY OR TOWN IF RURAL, VICINITY Washington		17. DATE(S) OR PERIOD ca. 1870			
8. DESCRIPTION OF LOCATION <div style="text-align: center;">  </div>		18. STYLE OR DESIGN 49			
		19. ARCHITECT OR ENGINEER			
		20. CONTRACTOR OR BUILDER 30			
		21. ORIGINAL USE, IF APPARENT dwelling 1044			
9. COORDINATES UTM LAT LONG		22. PRESENT USE dwelling			28. NO. OF STORIES 1 1/2
10. SITE () STRUCTURE () BUILDING (X) OBJECT ()		23. OWNERSHIP PUBLIC () PRIVATE (X)			29. BASEMENT? YES () NO (X)
11. ON NATIONAL REGISTER? YES () NO (X)		24. OWNER'S NAME AND ADDRESS IF KNOWN			30. FOUNDATION MATERIAL stone
12. IS IT ELIGIBLE? YES () NO ()		25. OPEN TO PUBLIC? YES () NO (X)			31. WALL CONSTRUCTION load-bear brick
13. PART OF ESTAB. HIST. DISTRICT? YES () NO (X)		26. LOCAL CONTACT PERSON OR ORGANIZATION		32. ROOF TYPE AND MATERIAL gable, metal	
14. DISTRICT POTENTIAL? YES () NO (X)		27. OTHER SURVEYS IN WHICH INCLUDED		33. NO. OF BAYS FRONT 3 SIDE 1	
15. NAME OF ESTABLISHED DISTRICT		28. CHANGES (EXPLAIN IN NO. 42) ADDITION () ALTERED () MOVED ()		34. WALL TREATMENT brick	
42. FURTHER DESCRIPTION OF IMPORTANT FEATURES See continuation sheet.		40. VISIBLE FROM PUBLIC ROAD? YES (X) NO ()		35. PLAN SHAPE rect.	
43. HISTORY AND SIGNIFICANCE See continuation sheet.		41. DISTANCE FROM AND FRONTAGE ON ROAD		36. PRESERVATION UNDERWAY? YES () NO (X)	
44. DESCRIPTION OF ENVIRONMENT AND OUTBUILDINGS House is located in an urban neighborhood. Adjacent to the house is a ca. 1930 frame shed.		<div style="border: 2px solid black; padding: 20px; width: 100%;"> PHOTO MUST BE PROVIDED </div>		37. CONDITION INTERIOR EXTERIOR good	
45. SOURCES OF INFORMATION				38. ENDANGERED? BY WHAT? YES () NO (X)	
46. PREPARED BY Betz/Thomason		49. REVISION DATE(S)		23	
47. ORGANIZATION Thomason & Assoc.		7/14/91			
48. DATE					

RETURN THIS FORM WHEN COMPLETED TO: OFFICE OF HISTORIC PRESERVATION
P.O. BOX 176
JEFFERSON CITY, MISSOURI 65102
PH. 314-751-5365

IF ADDITIONAL SPACE IS NEEDED, ATTACH SEPARATE SHEET(S) TO THIS FORM

Site No. _____

Indicate the chief topographical features, such as streams and elevations. Also indicate houses and roads. Indicate the site location by enclosing the site area with dotted line. Note scale of map and portion of section included in sketch map. Include drawings, photographs, etc. on additional pages.

Notes:

Please Attach a copy of a topographic map with the site marked on it.

Site Number: 753 (Continued)

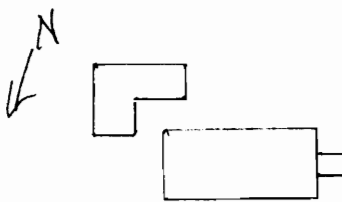
42. One-and one-half story brick house, rectangular in plan with a stone foundation. Brick corbelling with dentils at the roofline. The house has a gable roof of standing seam metal and an interior wall chimney. The main entrance is a two panel glass and wood door added ca. 1950 with a metal and glass storm door. Over the door is a two-light rectangular transom set in a segmental arch. Windows are original rectangular 4/4 sash set within segmental arches and have wood sills.
43. This dwelling was constructed ca. 1870. Its original owner is unknown but the Hahne family occupied the dwelling in the early 20th century. This family was involved with the printing business in Washington.
45. Interview with Ralph Gregory.



MISSOURI OFFICE OF HISTORIC PRESERVATION

ARCHITECTURAL/HISTORIC INVENTORY SURVEY FORM

FR-AS-003-100

1. NO. 752		4. PRESENT LOCAL NAME(S) OR DESIGNATION(S)		1. NO. 752
2. COUNTY Franklin		5. OTHER NAME(S)		
3. LOCATION OF NEGATIVES		Captain E.M. Baldwin House		2. COUNTY Franklin
6. SPECIFIC LEGAL LOCATION TOWNSHIP 44N RANGE 1W SECTION 25 IF CITY OR TOWN, STREET ADDRESS 2317 E. Fifth Street		16. THEMATIC CATEGORY		
7. CITY OR TOWN IF RURAL, VICINITY Washington		17. DATE(S) OR PERIOD ca. 1850		4. PRESENT LOCAL NAME(S) OR DESIGNATION(S)
8. DESCRIPTION OF LOCATION E. 5th St.		18. STYLE OR DESIGN DS Greek Revival - double pen		
		19. ARCHITECT OR ENGINEER		
		20. CONTRACTOR OR BUILDER TQ DK		
9. COORDINATES UTM LAT LONG		21. ORIGINAL USE, IF APPARENT dwelling 1016		5. OTHER NAME(S) Captain E.M. Baldwin
10. SITE () STRUCTURE () BUILDING (X) OBJECT ()		22. PRESENT USE dwelling		
11. ON NATIONAL REGISTER? YES () NO (X)		23. OWNERSHIP PUBLIC () PRIVATE (X)		6. TOWNSHIP 44N
12. IS IT ELIGIBLE? YES (X) NO ()		24. OWNER'S NAME AND ADDRESS IF KNOWN		
13. PART OF ESTAB. HIST. DISTRICT? YES () NO (X)		25. OPEN TO PUBLIC? YES () NO (X)		7. RANGE 1W
14. DISTRICT POTENTIAL? YES () NO ()		26. LOCAL CONTACT PERSON OR ORGANIZATION		
15. NAME OF ESTABLISHED DISTRICT		27. OTHER SURVEYS IN WHICH INCLUDED		8. SECTION 25
42. FURTHER DESCRIPTION OF IMPORTANT FEATURES See continuation sheet.		40. VISIBLE FROM PUBLIC ROAD? YES (X) NO ()		
43. HISTORY AND SIGNIFICANCE See continuation sheet.		41. DISTANCE FROM AND FRONTAGE ON ROAD		
44. DESCRIPTION OF ENVIRONMENT AND OUTBUILDINGS House is in an urban area on eastern edge of Washington. At the rear is a gable roof, ell shaped outbuilding.		46. PREPARED BY Betz/Buwalda		
45. SOURCES OF INFORMATION		47. ORGANIZATION Thomason & Assoc.		
RETURN THIS FORM WHEN COMPLETED TO: OFFICE OF HISTORIC PRESERVATION P.O. BOX 176 JEFFERSON CITY, MISSOURI 65102 PH. 314-751-5365		48. DATE 7/13/91		
IF ADDITIONAL SPACE IS NEEDED, ATTACH SEPARATE SHEET(S) TO THIS FORM		49. REVISION DATE(S)		

Site No. _____

Please Attach a copy of a topographic map with the site marked on it.

Site Number: 752 (Continued)

42. Two-story brick, double-pen, Greek Revival influenced dwelling. The house is of brick construction with an exterior surface of stucco added in the early 20th century. The main facade has six bays with two primary entrances. Entrances have original four panel wood doors with four-light transoms. Windows are six-over-six rectangular wood sash. At the roofline is a wooden cornice with dentils. On the main facade is a one-story partial width porch with milled columns added ca. 1890. Under the porch roof are cast iron brackets. On the rear facade is an original two-story porch with Doric motif columns at the second floor and milled brackets. The interior has architrave molding and four panel doors. Fireplace openings have been bricked in and replaced with flue openings. At the rear is a one-story hipped roof brick outbuilding with six-over-six sash windows, original four panel wood door, and jack arches over the fenestration.
43. This dwelling was built ca. 1847 on the bluff overlooking the Missouri River. The original owner is unknown but by the 1870s it was the home of steamboat captain E.M. Baldwin. He operated boats on the Missouri River in the mid-19th century. Baldwin was a famous river pilot and this residence was known as "Lazy Lodge". Baldwin died on November 13, 1914. The dwelling is also known as the Henry Bentinck House.
45. Interview with Ralph Gregory, A History of Washington, Missouri.







MISSOURI OFFICE OF HISTORIC PRESERVATION

ARCHITECTURAL/HISTORIC INVENTORY SURVEY FORM

FR-AS-003-101

1. NO. 787		4. PRESENT LOCAL NAME(S) OR DESIGNATION(S)		1. NO. 787		
2. COUNTY Franklin		5. OTHER NAME(S)				
3. LOCATION OF NEGATIVES		Henry Noelker House				
6. SPECIFIC LEGAL LOCATION TOWNSHIP 44N RANGE 1W SECTION 21 IF CITY OR TOWN, STREET ADDRESS W. Fifth St.		16. THEMATIC CATEGORY		2. COUNTY Franklin		
7. CITY OR TOWN IF RURAL, VICINITY Washington		17. DATE(S) OR PERIOD ca. 1880				
8. DESCRIPTION OF LOCATION <div style="display: flex; align-items: center;"> <div style="writing-mode: vertical-rl; transform: rotate(180deg); margin-right: 10px;">W. 5th</div> <div style="border: 1px solid black; width: 50px; height: 30px; margin-right: 10px;"></div> <div style="border: 1px solid black; width: 30px; height: 20px; margin-right: 10px;"></div> <div>BARN</div> </div> <div style="margin-top: 20px; margin-left: 150px;"> </div>		18. STYLE OR DESIGN I-house 09				
		19. ARCHITECT OR ENGINEER				
		20. CONTRACTOR OR BUILDER				
		21. ORIGINAL USE, IF APPARENT dwelling PD			28. NO. OF STORIES 2	
22. PRESENT USE dwelling		29. BASEMENT? YES () NO (x)				
23. OWNERSHIP PUBLIC () PRIVATE (x)		30. FOUNDATION MATERIAL brick				
24. OWNER'S NAME AND ADDRESS IF KNOWN		31. WALL CONSTRUCTION wood balloon frame				
25. OPEN TO PUBLIC? YES () NO (X)		32. ROOF TYPE AND MATERIAL gable asphalt				
26. LOCAL CONTACT PERSON OR ORGANIZATION		33. NO. OF BAYS FRONT 5 SIDE 2		4. PRESENT LOCAL NAME(S) OR DESIGNATION(S)		
27. OTHER SURVEYS IN WHICH INCLUDED		34. WALL TREATMENT brick				
		35. PLAN SHAPE rect.				
		36. CHANGES (EXPLAIN IN NO. 42) ADDITION () ALTERED () MOVED ()				
		37. CONDITION INTERIOR burned EXTERIOR good				
		38. PRESERVATION UNDERWAY? YES () NO (X)				
		39. ENDANGERED? BY WHAT? YES () NO (X)				
		40. VISIBLE FROM PUBLIC ROAD? YES (X) NO ()				
		41. DISTANCE FROM AND FRONTAGE ON ROAD				
42. FURTHER DESCRIPTION OF IMPORTANT FEATURES See continuation sheet.				5. OTHER NAME(S) Henry Noelker House		
43. HISTORY AND SIGNIFICANCE See continuation sheet.						
44. DESCRIPTION OF ENVIRONMENT AND OUTBUILDINGS House is located on a farm on the western edge of Washington. Adjacent to the house is a ca. 1880 frame barn covered with asbestos.				6. TOWNSHIP 44N		
45. SOURCES OF INFORMATION						
RETURN THIS FORM WHEN COMPLETED TO: OFFICE OF HISTORIC PRESERVATION P.O. BOX 176 JEFFERSON CITY, MISSOURI 65102 PH. 314-751-5365				SECTION 21		
					46. PREPARED BY Betz/Buwalda	
					47. ORGANIZATION Thomason & Assoc.	
48. DATE 7/15/91				49. REVISION DATE(S)		

IF ADDITIONAL SPACE IS NEEDED, ATTACH SEPARATE SHEET(S) TO THIS FORM

Site No. _____

Indicate the chief topographical features, such as streams and elevations. Also indicate houses and roads. Indicate the site location by enclosing the site area with dotted line. Note scale of map and portion of section included in sketch map. Include drawings, photographs, etc. on additional pages.

Indicate part of
section included in
sketch map.

Notes:

THIS IS PROBABLY THE ONE MOST IMPORTANT PART OF THIS DATA FORM

Please Attach a copy of a topographic map with the site marked on it.

Site Number: 787 (Continued)

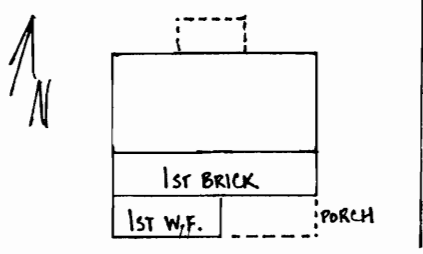
42. Two-story brick I-House built ca. 1880. The house has a brick foundation, gable roof of asbestos shingles, and brick exterior. The interior of the house was recently gutted by fire and all doors and windows are recent replacements. The window openings have original jack arches. Across the main facade is a ca. 1950 two-story wood porch. The house has two exterior wall brick chimneys. At the rear is a one-story brick ell.
43. This brick dwelling was built ca. 1880 but the interior was gutted by fire in recent years. It is presently being renovated. The dwelling was built as part of the Henry Noelker farm of 80 acres. Noelker came to Washington in 1843 from Germany and operated this farm for many years. In 1898 it was owned by Peter Brinker.
45. 1878 and 1898 Atlas'.



MISSOURI OFFICE OF HISTORIC PRESERVATION

ARCHITECTURAL/HISTORIC INVENTORY SURVEY FORM

FR-AS-003-102

1. NO. 822		4. PRESENT LOCAL NAME(S) OR DESIGNATION(S)		1. NO. 822	
2. COUNTY Franklin		5. OTHER NAME(S)			2. COUNTY Franklin
3. LOCATION OF NEGATIVES					
6. SPECIFIC LEGAL LOCATION TOWNSHIP <u>44N</u> RANGE <u>1W</u> SECTION <u>22</u> IF CITY OR TOWN, STREET ADDRESS <u>500 W. Fifth St.</u>		16. THEMATIC CATEGORY		4. PRESENT LOCAL NAME(S) OR DESIGNATION(S)	
7. CITY OR TOWN IF RURAL, VICINITY <u>Washington</u>		17. DATE(S) OR PERIOD <u>ca. 1860</u>			
8. DESCRIPTION OF LOCATION <u>500 W. Fifth</u> 		18. STYLE OR DESIGN <u>double pen</u> <u>12</u>			
		19. ARCHITECT OR ENGINEER			
		20. CONTRACTOR OR BUILDER <u>SO ZO</u>			
		21. ORIGINAL USE, IF APPARENT <u>dwelling</u> <u>CB</u>			
9. COORDINATES UTM LAT LONG		22. PRESENT USE <u>dwelling</u>			28. NO. OF STORIES <u>1 1/2 - 1</u>
10. SITE () STRUCTURE () BUILDING (X) OBJECT ()		23. OWNERSHIP PUBLIC () PRIVATE (X)			29. BASEMENT? YES (X) NO ()
11. ON NATIONAL REGISTER? YES () NO (X)		24. OWNER'S NAME AND ADDRESS IF KNOWN			30. FOUNDATION MATERIAL <u>stone</u>
12. IS IT ELIGIBLE? YES () NO (X)		25. OPEN TO PUBLIC? YES () NO (X)			31. WALL CONSTRUCTION <u>brick</u>
13. PART OF ESTAB. HIST. DISTRICT? YES () NO (X)		26. LOCAL CONTACT PERSON OR ORGANIZATION		32. ROOF TYPE AND MATERIAL <u>gable, asphalt GB</u>	
14. DISTRICT POTENTIAL? YES () NO (X)		27. OTHER SURVEYS IN WHICH INCLUDED		33. NO. OF BAYS FRONT <u>4</u> SIDE <u>2</u>	
15. NAME OF ESTABLISHED DISTRICT				34. WALL TREATMENT <u>7-course</u>	
42. FURTHER DESCRIPTION OF IMPORTANT FEATURES <u>See continuation sheet.</u>				35. PLAN SHAPE <u>ell</u>	
43. HISTORY AND SIGNIFICANCE <u>See continuation sheet.</u>				36. CHANGES (EXPLAIN IN NO. 42) ADDITION (X) ALTERED () MOVED ()	
44. DESCRIPTION OF ENVIRONMENT AND OUTBUILDINGS <u>House is located on a corner lot in an urban neighborhood. There are no outbuildings.</u>				37. CONDITION INTERIOR EXTERIOR <u>fair</u>	
45. SOURCES OF INFORMATION <u>1926 Sanborn, 1916 Sankorn, 1915 Water Works Improvements Map, 1919 Atlas</u>		46. PREPARED BY <u>Betz/Thomason</u>		38. PRESERVATION UNDERWAY? YES () NO (X)	
RETURN THIS FORM WHEN COMPLETED TO: OFFICE OF HISTORIC PRESERVATION P.O. BOX 176 JEFFERSON CITY, MISSOURI 65102 PH. 314-751-5365		47. ORGANIZATION <u>Thomason & Assoc.</u>		39. ENDANGERED? BY WHAT? YES (X) NO () <u>neglect</u>	
IF ADDITIONAL SPACE IS NEEDED, ATTACH SEPARATE SHEET(S) TO THIS FORM		48. DATE <u>8/91</u> 49. REVISION DATE(S)		40. VISIBLE FROM PUBLIC ROAD? YES (X) NO ()	
				41. DISTANCE FROM AND FRONTAGE ON ROAD	

1. NO.
822
2. COUNTY
Franklin
4. PRESENT LOCAL NAME(S) OR DESIGNATION(S)
5. OTHER NAME(S)
6. TOWNSHIP
44N
RANGE
1W
SECTION
22

Site No. _____

Indicate the chief topographical features, such as streams and elevations. Also indicate houses and roads. Indicate the site location by enclosing the site area with dotted line. Note scale of map and portion of section included in sketch map. Include drawings, photographs, etc. on additional pages.

Indicate part of
section included in
sketch map.

A 4x4 grid map. The grid is composed of 16 squares. The cardinal directions are labeled: 'N' at the top center, 'S' at the bottom center, 'E' on the right side, and 'W' on the left side. A scale bar is located on the left side, consisting of three vertical segments of equal length, with the top segment being the longest.

Notes:

THIS IS PROBABLY THE ONE MOST IMPORTANT PART OF THIS DATA FORM

Please Attach a copy of a topographic map with the site marked on it.

Site Number: 822 (continued)

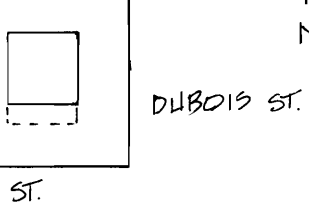
42. The dwelling is a 1 1/2-story brick double pen with a stone foundation, 7-course common bond exterior, and a gable roof of asphalt shingles. The front has 4 bays and the side has 2 bays. On the main facade is a central bay porch with a gable roof of asphalt shingles, verseboard at the eaves, square wood columns with recessed panels, and an open railing with square wood balusters. The main entrances have single light glass and wood doors with 3-light transoms. The windows are 1/1 and multi-light wood sash with wood sills and are set within segmental arches of soldier course brick. Only one set of shutters remain. At the roof line is a corbelled brick cornice with dentils. There are interior wall brick chimneys on the east and west. On the south are a 1-story brick addition, a 1-story wood frame addition, and a shed roof porch with square wood columns and baluster.
43. This dwelling is part of the development along Fifth Street which began in the early 1800's when it first became a major east/west thoroughfare in Washington. A 1 1/2-story masonry dwelling with a 1-story wood frame outbuilding is shown on this lot on the 1916 and 1926 Sanborn maps. This lot is not shown on the earlier Sanborn maps. A building is shown at this location on the 1915 Water Works Improvements Map. According to the 1919 atlas, it is on the eastern portion of Lot 1 of Unlenbrock's Addition.



MISSOURI OFFICE OF HISTORIC PRESERVATION

ARCHITECTURAL/HISTORIC INVENTORY SURVEY FORM

FR AS-003-103

1. NO. 1055		4. PRESENT LOCAL NAME(S) OR DESIGNATION(S)		1055	
2. COUNTY Franklin		5. OTHER NAME(S)			
3. LOCATION OF NEGATIVES					
6. SPECIFIC LEGAL LOCATION TOWNSHIP <u>44N</u> RANGE <u>1W</u> SECTION <u>22</u> IF CITY OR TOWN, STREET ADDRESS 501 West 5th Street		16. THEMATIC CATEGORY 17. DATE(S) OR PERIOD ca. 1920		Franklin	
7. CITY OR TOWN IF RURAL, VICINITY Washington		18. STYLE OR DESIGN Pyramid Square			
8. DESCRIPTION OF LOCATION 		19. ARCHITECT OR ENGINEER			
		20. CONTRACTOR OR BUILDER			
		21. ORIGINAL USE, IF APPARENT Dwelling			
		22. PRESENT USE Dwelling			
9. COORDINATES UTM LAT LONG		23. OWNERSHIP PUBLIC () PRIVATE (X)			28. NO. OF STORIES 1 1/2
10. SITE () STRUCTURE () BUILDING (X) OBJECT ()		24. OWNER'S NAME AND ADDRESS IF KNOWN			29. BASEMENT? YES (X) NO ()
11. ON NATIONAL REGISTER? YES () NO (X)		25. OPEN TO PUBLIC? YES () NO (X)			30. FOUNDATION MATERIAL Stone
12. IS IT ELIGIBLE? YES () NO (X)		26. LOCAL CONTACT PERSON OR ORGANIZATION			31. WALL CONSTRUCTION Wood
13. PART OF ESTAB. HIST. DISTRICT? YES () NO (X)		27. OTHER SURVEYS IN WHICH INCLUDED		32. ROOF TYPE AND MATERIAL Hipped/Asphalt	
14. DISTRICT POTENTIAL? YES () NO (X)				33. NO. OF BAYS FRONT 3 SIDE 3	
15. NAME OF ESTABLISHED DISTRICT				34. WALL TREATMENT Brick	
15. NAME OF ESTABLISHED DISTRICT				35. PLAN SHAPE Rectangular	
42. FURTHER DESCRIPTION OF IMPORTANT FEATURES See continuation sheet.				36. CHANGES (EXPLAIN IN NO. 42) ADDITION () ALTERED () MOVED ()	
43. HISTORY AND SIGNIFICANCE See continuation sheet.				37. CONDITION INTERIOR EXTERIOR Good	
44. DESCRIPTION OF ENVIRONMENT AND OUTBUILDINGS Located in an urban neighborhood. At the rear is a one-story brick ca. 1930 garage.				38. PRESERVATION UNDERWAY? YES () NO (X)	
45. SOURCES OF INFORMATION See continuation sheet.				39. ENDANGERED? YES () NO (X)	
46. PREPARED BY Thomason				40. VISIBLE FROM PUBLIC ROAD? YES (X) NO ()	
47. ORGANIZATION Thomason & Assoc.				41. DISTANCE FROM AND FRONTAGE ON ROAD	
48. DATE 2/17/92					
49. REVISION DATE(S)					

RETURN THIS FORM WHEN COMPLETED TO: OFFICE OF HISTORIC PRESERVATION
P.O. BOX 176
JEFFERSON CITY, MISSOURI 65102

IF ADDITIONAL SPACE IS NEEDED, ATTACH SEPARATE SHEET(S) TO THIS FORM

1. NO. 1055
2. COUNTY Franklin
3. PRESENT LOCAL NAME(S) OR DESIGNATION(S)
4. OTHER NAME(S)
5. TOWNSHIP 44N
6. RANGE 1W
7. SECTION 22

Sketch map of location

Site No. _____

Section _____ Township _____ Range _____

Indicate the chief topographical features, such as streams and elevations. Also indicate houses and roads. Indicate the site location by enclosing the site area with dotted line. Note scale of map and portion of section included in sketch map. Include drawings, photographs, etc. on additional pages.

Indicate part of section included in sketch map.

				N
W				E
				S

Notes:

THIS IS PROBABLY THE ONE MOST IMPORTANT PART OF THIS DATA FORM!

Please Attach a copy of a topographic map with the site marked on it.

Site Number: 1055 (continued)

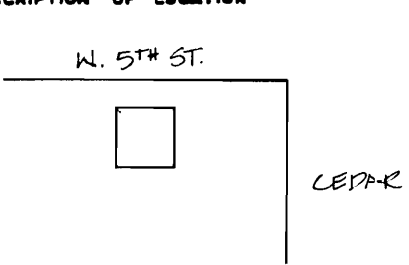
42. 1 1/2 story brick Pyramid Square dwelling. On the main (S) facade is a one-story shed partial width porch with tapered frame posts on brick piers and a solid brick railing. The main entrance has a multi-light glass and wood door. Windows are 6/1 and 3/1 vertical light sash with soldier course lintels. At the roofline are hipped dormers with three 3/1 vertical light windows. The house has an interior wall brick chimney.
43. This dwelling was built ca. 1920. It is not shown on the 1916 Sanborn map but appears on the 1926 map.
45. 1916 and 1926 Sanborn maps.



MISSOURI OFFICE OF HISTORIC PRESERVATION

ARCHITECTURAL/HISTORIC INVENTORY SURVEY FORM

FR-AS-003-104

1. NO. 1056		4. PRESENT LOCAL NAME(S) OR DESIGNATION(S)		1056
2. COUNTY Franklin		5. OTHER NAME(S)		
3. LOCATION OF NEGATIVES				
6. SPECIFIC LEGAL LOCATION TOWNSHIP 44N RANGE 1W SECTION 22 IF CITY OR TOWN, STREET ADDRESS 502 West 5th Street		16. THEMATIC CATEGORY		Franklin
7. CITY OR TOWN IF RURAL, VICINITY Washington		17. DATE(S) OR PERIOD ca. 1910		
8. DESCRIPTION OF LOCATION 		18. STYLE OR DESIGN American Foursquare 01		
		19. ARCHITECT OR ENGINEER		
		20. CONTRACTOR OR BUILDER 20		
		21. ORIGINAL USE, IF APPARENT Dwelling 01		
		22. PRESENT USE Dwelling		
		23. OWNERSHIP PUBLIC () PRIVATE (X)		
		24. OWNER'S NAME AND ADDRESS IF KNOWN		
		25. OPEN TO PUBLIC? YES () NO (X)		
9. COORDINATES UTM LAT LONG		26. LOCAL CONTACT PERSON OR ORGANIZATION		4. PRESENT LOCAL NAME(S) OR DESIGNATION(S)
10. SITE () STRUCTURE () BUILDING (X) OBJECT ()		27. OTHER SURVEYS IN WHICH INCLUDED		
11. ON NATIONAL REGISTER? YES () NO (X)		28. NO. OF STORIES 2		
12. IS IT ELIGIBLE? YES () NO (X)		29. BASEMENT? YES () NO (X)		
13. PART OF ESTAB. YES () HIST. DISTRICT? NO (X)		30. FOUNDATION MATERIAL Stone		
14. DISTRICT POTENTIAL? YES () NO (X)		31. WALL CONSTRUCTION Wood		
15. NAME OF ESTABLISHED DISTRICT		32. ROOF TYPE AND MATERIAL Hipped/Asphalt		
		33. NO. OF BAYS FRONT 3 SIDE 2		
		34. WALL TREATMENT Asbestos Shingles		
		35. PLAN SHAPE Rectangular		
42. FURTHER DESCRIPTION OF IMPORTANT FEATURES See continuation sheet.		36. CHANGES (EXPLAIN IN NO. 42) ADDITION () ALTERED (X) MOVED ()		5. OTHER NAME(S)
		37. CONDITION INTERIOR EXTERIOR Good		
		38. PRESERVATION UNDERWAY? YES () NO ()		
		39. ENDANGERED? YES () BY WHAT? NO (X)		
		40. VISIBLE FROM PUBLIC ROAD? YES (X) NO ()		
		41. DISTANCE FROM AND FRONTAGE ON ROAD		
		PHOTO MUST BE PROVIDED		
43. HISTORY AND SIGNIFICANCE See continuation sheet.				
44. DESCRIPTION OF ENVIRONMENT AND OUTBUILDINGS Located in an urban neighborhood.				
45. SOURCES OF INFORMATION See continuation sheet.		46. PREPARED BY Thomason		
RETURN THIS FORM WHEN COMPLETED TO: OFFICE OF HISTORIC PRESERVATION P.O. BOX 176 JEFFERSON CITY, MISSOURI 65102		47. ORGANIZATION Thomason & Assoc.		
IF ADDITIONAL SPACE IS NEEDED, ATTACH SEPARATE SHEET(S) TO THIS FORM		48. DATE 2/17/92 49. REVISION DATE(S)		

Site No. _____

Section _____ Township _____ Range _____

N

W

E

S

Please Attach a copy of a topographic map with the site marked on it.

Site Number: 1056 (continued)

42. Two-story frame American Foursquare dwelling. On the main (N) facade is a one-story shed partial width porch with Tuscan columns and a railing with square balusters. The main entrance has a single light glass and wood door and rectangular single light transom. Windows are 1/1 rectangular wood sash and some retain original louvered shutters. The house has an interior wall brick chimney and added asbestos shingle exterior. At the roofline is a hipped dormer with paired sash windows.
43. Built ca. 1910, this Foursquare dwelling is not shown on the 1908 Sanborn map but appears on the 1916 map.
45. 1908 and 1916 Sanborn maps.



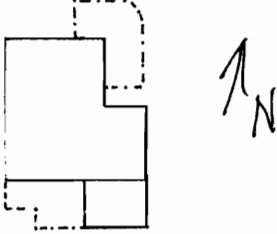
502

502

MISSOURI OFFICE OF HISTORIC PRESERVATION

ARCHITECTURAL/HISTORIC INVENTORY SURVEY FORM

FR-MS-003-105

1. NO. 823		4. PRESENT LOCAL NAME(S) OR DESIGNATION(S) James R. Watters House		1. NO. 823	
2. COUNTY Franklin		5. OTHER NAME(S) Mayor Ruedher House			2. COUNTY Franklin
3. LOCATION OF NEGATIVES					
6. SPECIFIC LEGAL LOCATION TOWNSHIP <u>44N</u> RANGE <u>1W</u> SECTION <u>22</u> IF CITY OR TOWN, STREET ADDRESS 504 W. Fifth St.		16. THEMATIC CATEGORY		4. PRESENT LOCAL NAME(S) OR DESIGNATION(S) James R. Watters House	
7. CITY OR TOWN IF RURAL, VICINITY Washington		17. DATE(S) OR PERIOD ca. 1905			
8. DESCRIPTION OF LOCATION 		18. STYLE OR DESIGN Foursquare 01			
9. COORDINATES UTM LAT LONG		19. ARCHITECT OR ENGINEER		5. OTHER NAME(S) Mayor Ruedher House	
		20. CONTRACTOR OR BUILDER 30 20			
		21. ORIGINAL USE, IF APPARENT dwelling			
10. SITE () STRUCTURE () BUILDING (X) OBJECT ()		22. PRESENT USE dwelling WA		6. TOWNSHIP 44N	
11. ON NATIONAL REGISTER? YES () NO (X)		23. OWNERSHIP PUBLIC () PRIVATE (X)			
12. IS IT ELIGIBLE? YES () NO (X)		24. OWNER'S NAME AND ADDRESS IF KNOWN James R. Watters (38 years) 504 W. Fifth St.			
13. PART OF ESTAB. HIST. DISTRICT? YES () NO (X)		25. OPEN TO PUBLIC? YES () NO (X)		7. RANGE 1W	
14. DISTRICT POTENTIAL? YES () NO (X)		26. LOCAL CONTACT PERSON OR ORGANIZATION			
15. NAME OF ESTABLISHED DISTRICT		27. OTHER SURVEYS IN WHICH INCLUDED			
42. FURTHER DESCRIPTION OF IMPORTANT FEATURES See continuation sheet.		<div style="border: 1px solid black; padding: 20px; width: 100%;"> <p style="font-size: 1.2em; margin: 0;">PHOTO MUST BE PROVIDED</p> </div>		8. SECTION 22	
43. HISTORY AND SIGNIFICANCE See continuation sheet.					
44. DESCRIPTION OF ENVIRONMENT AND OUTBUILDINGS House is located in an urban neighborhood. There are no outbuildings.					
45. SOURCES OF INFORMATION 1926 Sanborn, 1916 Sankorn, 1915 Water Works Improvements Map, 1919 Atlas, Owner		46. PREPARED BY Betz/Thomason		9. RETURN DATE 8/91	
RETURN THIS FORM WHEN COMPLETED TO: OFFICE OF HISTORIC PRESERVATION P.O. BOX 176 JEFFERSON CITY, MISSOURI 68102 PH. 314-751-5365		47. ORGANIZATION Thomason & Assoc.			
		48. DATE 49. REVISION DATE(S) 8/91			

IF ADDITIONAL SPACE IS NEEDED, ATTACH SEPARATE SHEET(S) TO THIS FORM

Site No. _____

Indicate the chief topographical features, such as streams and elevations. Also indicate houses and roads. Indicate the site location by enclosing the site area with dotted line. Note scale of map and portion of section included in sketch map. Include drawings, photographs, etc. on additional pages.

Indicate part of
section included in
sketch map.

A 4x4 grid map. The grid is composed of 16 squares. The cardinal directions are labeled: 'N' at the top center, 'S' at the bottom center, 'E' on the right side, and 'W' on the left side. A scale bar is located on the left side, outside the grid, consisting of a vertical line with three horizontal tick marks.

Notes:

THIS IS PROBABLY THE ONE MOST IMPORTANT PART OF THIS DATA FORM

Please Attach a copy of a topographic map with the site marked on it.

Site Number: 823 (continued)

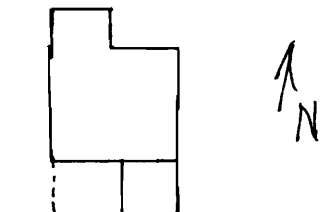
42. The dwelling is a 2 1/2-story brick structure with a stone foundation, 6-course common bond exterior, and a hipped roof of asphalt shingles. The front has 4 bays and the side has 2 bays. On the main facade is a wrap-around porch with a shed roof of asphalt shingles, frieze with dentils, wood Ionic columns, and an open railing with turned wood balusters. The eastern section of the porch has been enclosed and contains a barber shop. The main entrance has a single light glass and wood door with a single light transom. A secondary entrance on the south also has a single light door. The windows are 1/1 wood sash set within segmental arches of 2-course header brick. Hipped roof dormers with vertical 2/2 wood sash windows are on the south and north. There is an interior wall brick chimney on the west. On the north is a 1-story wood frame porch with a deck above.
43. This dwelling is part of the development along Fifth Street which began in the early 1800's when it first became a major east/west thoroughfare in Washington. It was built by Ruedher, a mayor of Washington. James R. Watters has owned it for the past 38 years. According to him, the house was featured in a Better Homes & Gardens article in 1991. A 2-story dwelling with two connected 1-story wood frame outbuildings is shown on this lot (as 502 W. Fifth St.) on the 1926 Sanborn map. The dwelling with only 1 of the connected outbuildings and a different 1-story wood frame outbuilding is shown on this lot on the 1916 Sanborn map. This lot is not shown on the earlier Sanborn maps. A building is shown at this location on the 1915 Water Works Improvements Map. According to the 1919 atlas, it is on the eastern portion of Lot 2 of Uhlenbrock's Addition.



MISSOURI OFFICE OF HISTORIC PRESERVATION

ARCHITECTURAL/HISTORIC INVENTORY SURVEY FORM

FR-AS-003-106

1. NO. 821		4. PRESENT LOCAL NAME(S) OR DESIGNATION(S)		821
2. COUNTY Franklin		5. OTHER NAME(S)		
3. LOCATION OF NEGATIVES				Franklin
6. SPECIFIC LEGAL LOCATION TOWNSHIP 44N RANGE 1W SECTION 22 IF CITY OR TOWN, STREET ADDRESS 505 W. Fifth St.		16. THEMATIC CATEGORY		
7. CITY OR TOWN IF RURAL, VICINITY Washington		17. DATE(S) OR PERIOD ca. 1900		4
8. DESCRIPTION OF LOCATION  W. FIFTH		18. STYLE OR DESIGN bungalow - Remodled 49		
		19. ARCHITECT OR ENGINEER		4
		20. CONTRACTOR OR BUILDER		
		21. ORIGINAL USE, IF APPARENT dwelling R1		4
		22. PRESENT USE dwelling 1047		
		23. OWNERSHIP PUBLIC () PRIVATE (X)		4
		24. OWNER'S NAME AND ADDRESS IF KNOWN		
9. COORDINATES UTM LAT LONG		25. OPEN TO PUBLIC? YES () NO (X)		4
10. SITE () STRUCTURE () BUILDING (X) OBJECT ()		26. LOCAL CONTACT PERSON OR ORGANIZATION		
11. ON NATIONAL REGISTER? YES () NO (X)		12. IS IT ELIGIBLE? YES () NO (X)		4
13. PART OF ESTAB. HIST. DISTRICT? YES () NO (X)		14. DISTRICT POTENTIAL? YES () NO (X)		
15. NAME OF ESTABLISHED DISTRICT		27. OTHER SURVEYS IN WHICH INCLUDED		4
42. FURTHER DESCRIPTION OF IMPORTANT FEATURES See continuation sheet.		PHOTO MUST BE PROVIDED		5. OTHER NAME(S)
43. HISTORY AND SIGNIFICANCE See continuation sheet.				
44. DESCRIPTION OF ENVIRONMENT AND OUTBUILDINGS House is located in an urban neighborhood. At the rear is a 1-story wood frame gable roof outbuilding.				44N
45. SOURCES OF INFORMATION 1926 Sanborn, 1916 Sanborn, 1915 Water Works Improvements Map, 1919 Atlas		46. PREPARED BY Betz/Thomason		
RETURN THIS FORM WHEN COMPLETED TO: OFFICE OF HISTORIC PRESERVATION P.O. BOX 176 JEFFERSON CITY, MISSOURI 65102 PH. 314-751-5365		47. ORGANIZATION Thomason & Assoc.		22
		48. DATE 8/91 49. REVISION DATE(S)		

IF ADDITIONAL SPACE IS NEEDED, ATTACH SEPARATE SHEET(S) TO THIS FORM

Site Number: 821 (continued)

42. The dwelling is a 1 1/2-story brick bungalow with a stone foundation, 7-course common bond exterior, and a gable roof of asphalt shingles. The front has 3 bays and the side has 3 bays. On the main facade is a 1/2 porch with a shed roof of asphalt shingles, square wood columns with recessed panels, and an open railing with square wood balusters. The east half of the porch has been enclosed and has a picture window on the south. The main entrance has a wood door with a double light transom and multi-light sidelights. The windows are vertical 2/1 and 1/1 wood sash. Some are set within segmental arches of soldier course brick. Ornamental shutters are on the south. There are interior wall brick chimneys, 1 on the east and 2 on the west. On the north is a 1-story brick addition.
43. This dwelling is part of the development along Fifth Street which began in the early 1800's when it first became a major east/west thoroughfare in Washington. A 1-story masonry dwelling with three connected 1-story wood frame outbuildings is shown on this lot on the 1926 Sanborn map. The dwelling and a different outbuilding is shown on the 1916 Sanborn map. This lot is not shown on the earlier Sanborn maps. A building is shown at this location on the 1915 Water Works Improvements Map. According to the 1919 atlas, it is on Lot 2 of Stephenson's Addition.



MISSOURI OFFICE OF HISTORIC PRESERVATION

ARCHITECTURAL/HISTORIC INVENTORY SURVEY FORM

FR-45-003-107

1. NO. 824		4. PRESENT LOCAL NAME(S) OR DESIGNATION(S)		1. NO. 824	
2. COUNTY Franklin		3. OTHER NAME(S)			2. COUNTY Franklin
3. LOCATION OF NEGATIVES					
6. SPECIFIC LEGAL LOCATION TOWNSHIP <u>44N</u> RANGE <u>1W</u> SECTION <u>22</u> IF CITY OR TOWN, STREET ADDRESS <u>506 W. Fifth St.</u>		16. THEMATIC CATEGORY		4. PRESENT LOCAL NAME(S) OR DESIGNATION(S)	
7. CITY OR TOWN IF RURAL, VICINITY <u>Washington</u>		17. DATE(S) OR PERIOD <u>ca. 1880</u>			
8. DESCRIPTION OF LOCATION <u>W. FIFTH</u> <div style="border: 1px solid black; width: 100px; height: 100px; position: relative; margin: 10px auto;"><div style="position: absolute; top: 0; left: 0; width: 50%; height: 50%; border: 1px solid black; display: flex; align-items: center; justify-content: center;">1ST BRICK 1ST WF</div><div style="position: absolute; top: 50%; left: 50%; transform: translate(-50%, -50%); font-size: 2em;">N</div></div> <p style="text-align: right; margin-top: 10px;">PORCH W/ GLASS</p>		18. STYLE OR DESIGN <u>Side Passage</u> <u>49</u>			
		19. ARCHITECT OR ENGINEER			
		20. CONTRACTOR OR BUILDER <u>30</u>			
		21. ORIGINAL USE, IF APPARENT <u>dwelling</u> <u>Aw</u>			
9. COORDINATES UTM LAT LONG		22. PRESENT USE <u>dwelling</u>			
10. SITE () STRUCTURE () BUILDING (X) OBJECT ()		23. OWNERSHIP PUBLIC () PRIVATE (X)			
11. ON NATIONAL REGISTER? YES () NO (X)		24. OWNER'S NAME AND ADDRESS IF KNOWN			
12. IS IT ELIGIBLE? YES () NO (X)		25. OPEN TO PUBLIC? YES () NO (X)			
13. PART OF ESTAB. HIST. DISTRICT? YES () NO (X)		26. LOCAL CONTACT PERSON OR ORGANIZATION			
14. DISTRICT POTENTIAL? YES () NO (X)		27. OTHER SURVEYS IN WHICH INCLUDED			
15. NAME OF ESTABLISHED DISTRICT		28. NO. OF STORIES <u>1 1/2 - 1</u>		5. OTHER NAME(S)	
42. FURTHER DESCRIPTION OF IMPORTANT FEATURES <u>See continuation sheet.</u>		29. BASEMENT? YES (X) NO ()			
		30. FOUNDATION MATERIAL <u>stone</u>			
		31. WALL CONSTRUCTION <u>brick</u>			
		32. ROOF TYPE AND MATERIAL <u>gable asphalt</u>			
		33. NO. OF BAYS FRONT <u>3</u> SIDE <u>3</u>			
		34. WALL TREATMENT <u>6-course</u>			
		35. PLAN SHAPE <u>rect.</u>			
		36. CHANGES (EXPLAIN IN NO. 42) ADDITION (X) ALTERED () MOVED ()			
		37. CONDITION INTERIOR EXTERIOR <u>good</u>			
		38. PRESERVATION UNDERWAY? YES () NO (X)		39. ENDANGERED? BY WHAT? YES () NO (X)	
40. VISIBLE FROM PUBLIC ROAD? YES (X) NO ()		41. DISTANCE FROM AND FRONTAGE ON ROAD			
43. HISTORY AND SIGNIFICANCE <u>See continuation sheet.</u>				6. TOWNSHIP 44N	
44. DESCRIPTION OF ENVIRONMENT AND OUTBUILDINGS <u>House is located in an urban neighborhood. There are no outbuildings.</u>					
45. SOURCES OF INFORMATION <u>1926 Sanborn, 1916 Sanborn, 1915 Water Works Improvements Map, 1919 Atlas</u>				RANGE 1W	
46. PREPARED BY <u>Betz/Thomason</u>					
47. ORGANIZATION <u>Thomason & Assoc.</u>				SECTION 22	
48. DATE <u>8/91</u>					
49. REVISION DATE(S)					

RETURN THIS FORM WHEN COMPLETED TO: OFFICE OF HISTORIC PRESERVATION
P.O. BOX 176
JEFFERSON CITY, MISSOURI 65102
PH. 314-751-5365

IF ADDITIONAL SPACE IS NEEDED, ATTACH SEPARATE SHEET(S) TO THIS FORM

Site Number: 824 (continued)


42. The dwelling is a 1 1/2-story brick structure with a stone foundation, 6-course common bond exterior, and a gable roof of asphalt shingles. The front has 3 bays and the side has 3 bays. On the main facade is an awning over a multi-light glass and wood door with a multi-light transom. The windows are 1/1 wood sash with infilled transoms set within segmental arches of alternating soldier and 2-course header brick. At the roof line is a corbelled brick cornice with dentils. There is an exterior wall brick chimney on the west. On the south are a 1-story brick addition and a 1-story enclosed wood frame porch.
43. This dwelling is part of the development along Fifth Street which began in the early 1800's when it first became a major east/west thoroughfare in Washington. According to James R. Watters, owner of site 823, this house was owned at one point by Mayor Ruedher. During that time, the cistern was filled and flooded the house. A 1 1/2-story masonry dwelling is shown on this lot on the 1916 and 1926 Sanborn maps. This lot is not shown on the earlier Sanborn maps. A building is shown at this location on the 1915 Water Works Improvements Map. According to the 1919 atlas, it is on the western portion of Lot 2 of Uhlenbrock's Addition.



MISSOURI OFFICE OF HISTORIC PRESERVATION

ARCHITECTURAL/HISTORIC INVENTORY SURVEY FORM

FR-25-003-108

1. NO. 1054		4. PRESENT LOCAL NAME(S) OR DESIGNATION(S)	
2. COUNTY Franklin		5. OTHER NAME(S)	
3. LOCATION OF NEGATIVES			
6. SPECIFIC LEGAL LOCATION TOWNSHIP 44N RANGE 1W SECTION 22 IF CITY OR TOWN, STREET ADDRESS 507 West 5th Street		16. THEMATIC CATEGORY	
7. CITY OR TOWN IF RURAL, VICINITY Washington		17. DATE(S) OR PERIOD ca. 1920	
8. DESCRIPTION OF LOCATION 		18. STYLE OR DESIGN Bungalow 22	
		19. ARCHITECT OR ENGINEER	
		20. CONTRACTOR OR BUILDER	
		21. ORIGINAL USE, IF APPARENT Dwelling TQ	
		22. PRESENT USE Dwelling	
		23. OWNERSHIP PUBLIC () PRIVATE (X)	
		24. OWNER'S NAME AND ADDRESS IF KNOWN	
9. COORDINATES UTM LAT LONG		25. OPEN TO PUBLIC? YES () NO (X)	
10. SITE () STRUCTURE () BUILDING (X) OBJECT ()		26. LOCAL CONTACT PERSON OR ORGANIZATION	
11. ON NATIONAL REGISTER? YES () NO (X)		27. OTHER SURVEYS IN WHICH INCLUDED	
12. IS IT ELIGIBLE? YES () NO (X)			
13. PART OF ESTAB. YES () HIST. DISTRICT? NO (X)		28. NO. OF STORIES 1 1/2	
14. DISTRICT POTENTIAL? YES () NO (X)		29. BASEMENT? YES (X) NO ()	
15. NAME OF ESTABLISHED DISTRICT		30. FOUNDATION MATERIAL Concrete	
		31. WALL CONSTRUCTION Wood	
		32. ROOF TYPE AND MATERIAL Gable/Asphalt	
		33. NO. OF BAYS FRONT 3 SIDE 3	
		34. WALL TREATMENT Stucco	
		35. PLAN SHAPE Rectangular	
		36. CHANGES (EXPLAIN IN NO. 42) ADDITION () ALTERED (X) MOVED ()	
		37. CONDITION INTERIOR EXTERIOR Good	
		38. PRESERVATION UNDERWAY? YES () NO ()	
		39. ENDANGERED? YES () BY WHAT? NO (X)	
		40. VISIBLE FROM PUBLIC ROAD? YES (X) NO ()	
		41. DISTANCE FROM AND FRONTAGE ON ROAD	
42. FURTHER DESCRIPTION OF IMPORTANT FEATURES See continuation sheet.		PHOTO MUST BE PROVIDED	
43. HISTORY AND SIGNIFICANCE See continuation sheet.			
44. DESCRIPTION OF ENVIRONMENT AND OUTBUILDINGS Located in an urban neighborhood.			
45. SOURCES OF INFORMATION See continuation sheet.		46. PREPARED BY Thomason	
		47. ORGANIZATION Thomason & Assoc.	
RETURN THIS FORM WHEN COMPLETED TO: OFFICE OF HISTORIC PRESERVATION P.O. BOX 176 JEFFERSON CITY, MISSOURI 65102		48. DATE 2/17/92	
IF ADDITIONAL SPACE IS NEEDED, ATTACH SEPARATE SHEET(S) TO THIS FORM		49. REVISION DATE(S)	

1054
Franklin
44N
1W
22

Sim No. _____

Indicate the chief topographical features, such as streams and elevations. Also indicate houses and roads. Indicate the site location by enclosing the site area with dotted line. Note scale of map and portion of section included in sketch map. Include drawings, photographs, etc. on additional pages.

Notes:

Please Attach a copy of a topographic map with the site marked on it.

Site Number: 1054 (continued)

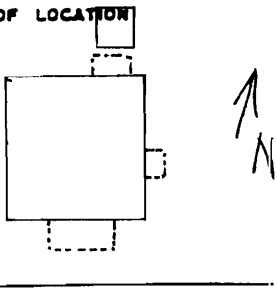
42. 1 1/2 story frame and stucco Bungalow. On the main (S) facade is a one-story shed partial width porch with stuccoed frame columns and an added wrought iron railing. The main entrance has a ca. 1960 solid wood door. Windows are 1/1 rectangular wood sash. At the roofline is an interior brick chimney and a shed dormer with three 3/1 vertical sash windows. On the (W) facade is an added upper story staircase.
43. This Bungalow was built ca. 1920. It is not shown on the 1916 Sanborn map but appears by the 1926 map.
45. 1916 and 1926 Sanborn maps.



MISSOURI OFFICE OF HISTORIC PRESERVATION

ARCHITECTURAL/HISTORIC INVENTORY SURVEY FORM

FR-AS-003-109

1. NO. 820		4. PRESENT LOCAL NAME(S) OR DESIGNATION(S) Mrs. Rose Walde House		1. NO. 820	
2. COUNTY Franklin		5. OTHER NAME(S) Martin Lohmeyer House			2. COUNTY Franklin
3. LOCATION OF NEGATIVES					
6. SPECIFIC LEGAL LOCATION TOWNSHIP <u>44N</u> RANGE <u>1W</u> SECTION <u>22</u> IF CITY OR TOWN, STREET ADDRESS 509 W. Fifth St.		16. THEMATIC CATEGORY		28. NO. OF STORIES <u>1½</u>	
7. CITY OR TOWN IF RURAL, VICINITY Washington		17. DATE(S) OR PERIOD ca. 1920		29. BASEMENT? YES (X) NO ()	
8. DESCRIPTION OF LOCATION 		18. STYLE OR DESIGN bungalow <u>aa</u>		30. FOUNDATION MATERIAL concrete	
9. COORDINATES UTM LAT LONG		19. ARCHITECT OR ENGINEER		31. WALL CONSTRUCTION wood frame	
10. SITE () STRUCTURE () BUILDING (X) OBJECT ()		20. CONTRACTOR OR BUILDER Herman Lohmeyer <u>20</u>		32. ROOF TYPE AND MATERIAL gable asphalt <u>DR</u>	
11. ON NATIONAL REGISTER? YES () NO (X)		21. ORIGINAL USE, IF APPARENT dwelling <u>TQ</u>		33. NO. OF BAYS FRONT 3 SIDE 3	
12. IS IT ELIGIBLE? YES () NO (X)		22. PRESENT USE dwelling <u>10ct</u>		34. WALL TREATMENT asbestos	
13. PART OF ESTAB. HIST. DISTRICT? YES () NO (X)		23. OWNERSHIP PUBLIC () PRIVATE (X)		35. PLAN SHAPE rect.	
14. DISTRICT POTENTIAL? YES () NO (X)		24. OWNER'S NAME AND ADDRESS IF KNOWN		36. CHANGES (EXPLAIN IN NO. 42) ADDITION () ALTERED () MOVED ()	
15. NAME OF ESTABLISHED DISTRICT		25. OPEN TO PUBLIC? YES () NO (X)		37. CONDITION INTERIOR EXTERIOR <u>good</u>	
42. FURTHER DESCRIPTION OF IMPORTANT FEATURES See continuation sheet.		26. LOCAL CONTACT PERSON OR ORGANIZATION		38. PRESERVATION UNDERWAY? YES () NO (X)	
43. HISTORY AND SIGNIFICANCE See continuation sheet.		27. OTHER SURVEYS IN WHICH INCLUDED		39. ENDANGERED? BY WHAT? YES () NO (X)	
44. DESCRIPTION OF ENVIRONMENT AND OUTBUILDINGS House is locted in an urban neighborhood. At the rear is a 1-story wood frame gable roof garage.		45. SOURCES OF INFORMATION 1926 Sanborn, 1916 Sanborn, 1919 Atlas, Owner		40. VISIBLE FROM PUBLIC ROAD? YES (X) NO ()	
46. PREPARED BY Betz/Thomason		47. ORGANIZATION Thomason & Assoc.		41. DISTANCE FROM AND FRONTAGE ON ROAD	
48. DATE 8/91		49. REVISION DATE(S)		5. OTHER NAME(S) Martin Lohmeyer House	
RETURN THIS FORM WHEN COMPLETED TO: OFFICE OF HISTORIC PRESERVATION P.O. BOX 176 JEFFERSON CITY, MISSOURI 65102 PH. 314-751-5365		IF ADDITIONAL SPACE IS NEEDED, ATTACH SEPARATE SHEET(S) TO THIS FORM		6. TOWNSHIP 44N	
				RANGE 1W	
				SECTION 22	

Site No. _____

Indicate the chief topographical features, such as streams and elevations. Also indicate houses and roads. Indicate the site location by enclosing the site area with dotted line. Note scale of map and portion of section included in sketch map. Include drawings, photographs, etc. on additional pages.

A 4x4 grid map with cardinal directions N, S, E, W and a scale bar.

Notes:

THIS IS PROBABLY THE ONE MOST IMPORTANT PART OF THIS DATA FORM!

Please Attach a copy of a topographic map with the site marked on it.

Site Number: 820 (continued)

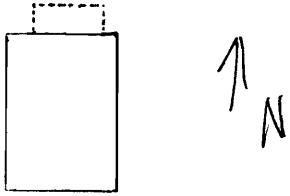
42. The dwelling is a 1 1/2-story wood frame bungalow with a concrete foundation, asbestos shingles exterior, and a gable roof of asphalt shingles. The front has 3 bays and the side has 3 bays. On the main facade is a 3/4 porch with a shed roof of asphalt shingles, asbestos covered wood frame columns, and an open railing with square wood balusters. The main entrance has a multi-light glass and wood door. The windows are vertical 4/1 and 3/1 wood sash. An awning is on the south over a secondary entrance with a single light glass and wood door. A shed roof dormer with 3 windows is on the south. On the north is a shed roof porch with square wood columns and balusters.
43. This dwelling is part of the development along Fifth Street which began in the early 1800's when it first became a major east/west thoroughfare in Washington. A 1 1/2-story wood frame dwelling with a 1-story wood frame garage is shown on this lot (as 513 W. Fifth St.) on the 1926 Sanborn map. Nothing is shown on this lot on the 1916 Sanborn map. This lot is not shown on the earlier Sanborn maps. According to the 1919 atlas, it is Lot 3 of Stephenson's Addition.



MISSOURI OFFICE OF HISTORIC PRESERVATION

ARCHITECTURAL/HISTORIC INVENTORY SURVEY FORM

FR-AS-003-110

1. NO. 825		4. PRESENT LOCAL NAME(S) OR DESIGNATION(S)		1. NO. 825	
2. COUNTY Franklin		5. OTHER NAME(S)			
3. LOCATION OF NEGATIVES					
6. SPECIFIC LEGAL LOCATION TOWNSHIP <u>44N</u> RANGE <u>1W</u> SECTION <u>22</u> IF CITY OR TOWN, STREET ADDRESS <u>510 W. Fifth St.</u>		16. THEMATIC CATEGORY		2. COUNTY Franklin	
7. CITY OR TOWN IF RURAL, VICINITY <u>Washington</u>		17. DATE(S) OR PERIOD <u>ca. 1910</u>			
8. DESCRIPTION OF LOCATION 		18. STYLE OR DESIGN <u>Foursquare</u> <u>61</u>			
		19. ARCHITECT OR ENGINEER			
		20. CONTRACTOR OR BUILDER <u>30 20</u>			
		21. ORIGINAL USE, IF APPARENT <u>dwelling</u> <u>OK DK</u>			
9. COORDINATES UTM LAT LONG		22. PRESENT USE <u>dwelling</u>			4. PRESENT LOCAL NAME(S) OR DESIGNATION(S)
10. SITE () STRUCTURE () BUILDING (X) OBJECT ()		23. OWNERSHIP PUBLIC () PRIVATE (X)			
11. ON NATIONAL REGISTER? YES () NO (X)		24. OWNER'S NAME AND ADDRESS IF KNOWN			
12. IS IT ELIGIBLE? YES () NO (X)		25. OPEN TO PUBLIC? YES () NO (X)			
13. PART OF ESTAB. HIST. DISTRICT? YES () NO (X)		26. LOCAL CONTACT PERSON OR ORGANIZATION			
14. DISTRICT POTENTIAL? YES () NO (X)		27. OTHER SURVEYS IN WHICH INCLUDED			
15. NAME OF ESTABLISHED DISTRICT		30. FOUNDATION MATERIAL <u>stone</u>			
		31. WALL CONSTRUCTION <u>brick</u>			
		32. ROOF TYPE AND MATERIAL <u>hipped asphalt</u> <u>D</u>			
		33. NO. OF BAYS FRONT <u>4</u> SIDE <u>2</u>			
		34. WALL TREATMENT <u>7-course</u>			
		35. PLAN SHAPE <u>rect.</u>			
		36. CHANGES (EXPLAIN IN NO. 42) ADDITION () ALTERED () MOVED ()			
		37. CONDITION INTERIOR EXTERIOR <u>good</u>			
		38. PRESERVATION UNDERWAY? YES () NO (X)			
		39. ENDANGERED? BY WHAT? YES () NO (X)			
		40. VISIBLE FROM PUBLIC ROAD? YES (X) NO ()			
		41. DISTANCE FROM AND FRONTAGE ON ROAD			
42. FURTHER DESCRIPTION OF IMPORTANT FEATURES <u>See continuation sheet.</u>				5. OTHER NAME(S)	
43. HISTORY AND SIGNIFICANCE <u>See continuation sheet.</u>					
44. DESCRIPTION OF ENVIRONMENT AND OUTBUILDINGS <u>House is located in an urban neighborhood. There are no outbuildings.</u>				6. TOWNSHIP 44N	
45. SOURCES OF INFORMATION <u>1926 Sanborn, 1916 Sanborn, 1915 Water Works Improvements Map, 1919 Atlas</u>					
46. PREPARED BY <u>Betz/Thomason</u>				RANGE 1W	
47. ORGANIZATION <u>Thomason & Assoc.</u>					
48. DATE <u>8/91</u>				SECTION 22	
49. REVISION DATE(S)					
RETURN THIS FORM WHEN COMPLETED TO: OFFICE OF HISTORIC PRESERVATION P.O. BOX 176 JEFFERSON CITY, MISSOURI 65102 PH. 314-751-5365					
IF ADDITIONAL SPACE IS NEEDED, ATTACH SEPARATE SHEET(S) TO THIS FORM					

Site No. _____

Indicate the chief topographical features, such as streams and elevations. Also indicate houses and roads. Indicate the site location by enclosing the site area with dotted line. Note scale of map and portion of section included in sketch map. Include drawings, photographs, etc. on additional pages.

Indicate part of
section included in
sketch map.

A 4x4 grid map with cardinal directions N, S, E, W and a scale bar.

Notes:

THIS IS PROBABLY THE ONE MOST IMPORTANT PART OF THIS DATA FORM

Please Attach a copy of a topographic map with the site marked on it.

Site Number: 825 (continued)

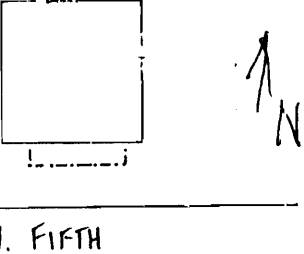
42. The dwelling is a 2 1/2-story wood brick structure with a stone foundation, 7-course common bond exterior, and a hipped roof of asphalt shingles. The front has 4 bays and the side has 2 bays. On the main facade is a 1/2 porch with a deck above, wood Tuscan columns, and an open railing with square wood balusters. The deck has square wood posts and balusters. The main entrance has a single light glass and wood door with an infilled transom. The windows are 1/1 wood sash set within segmental arches of 2-course header brick. Some on the east and west have been infilled with brick and/or siding. Hipped roof dormers with 2 windows are on the south and north. There is an interior wall brick chimney on the west.
43. This dwelling is part of the development along Fifth Street which began in the early 1800's when it first became a major east/west thoroughfare in Washington. A 2-story masonry dwelling is shown on this lot on the 1926 Sanborn map. The dwelling with a 1-story wood frame outbuilding this lot is shown on the 1916 Sanborn map. This lot is not shown on the earlier Sanborn maps. A building is shown at this location on the 1915 Water Works Improvements Map. According to the 1919 atlas, it is on the eastern portion of Lot 3 of Uhlenbrock's Addition.



MISSOURI OFFICE OF HISTORIC PRESERVATION

ARCHITECTURAL/HISTORIC INVENTORY SURVEY FORM

FR-AS-003-111

1. NO. 819		4. PRESENT LOCAL NAME(S) OR DESIGNATION(S)		819	2. COUNTY Franklin
2. COUNTY Franklin		5. OTHER NAME(S)			
3. LOCATION OF NEGATIVES					
6. SPECIFIC LEGAL LOCATION TOWNSHIP <u>44N</u> RANGE <u>1W</u> SECTION <u>22</u> IF CITY OR TOWN, STREET ADDRESS 511 W. Fifth St.		16. THEMATIC CATEGORY 17. DATE(S) OR PERIOD ca. 1920 18. STYLE OR DESIGN bungalow /1 19. ARCHITECT OR ENGINEER 20. CONTRACTOR OR BUILDER 20 30 21. ORIGINAL USE, IF APPARENT dwelling TQ 22. PRESENT USE dwelling 23. OWNERSHIP PUBLIC() PRIVATE(X) 24. OWNER'S NAME AND ADDRESS IF KNOWN		Franklin	4. PRESENT LOCAL NAME(S) OR DESIGNATION(S)
7. CITY OR TOWN IF RURAL, VICINITY Washington 8. DESCRIPTION OF LOCATION 		28. NO. OF STORIES <u>1 1/2</u> 29. BASEMENT? YES(X) NO() 30. FOUNDATION MATERIAL stone 31. WALL CONSTRUCTION brick 32. ROOF TYPE AND MATERIAL hipped asphalt 33. NO. OF BAYS FRONT 3 SIDE 4 34. WALL TREATMENT 7-course 35. PLAN SHAPE rect. 36. CHANGES ADDITION() ALTERED() MOVED() (EXPLAIN IN NO. 42) 37. CONDITION INTERIOR _____ EXTERIOR <u>good</u>			
9. COORDINATES UTM LAT _____ LONG _____		25. OPEN TO PUBLIC? YES() NO(X) 26. LOCAL CONTACT PERSON OR ORGANIZATION 27. OTHER SURVEYS IN WHICH INCLUDED			
10. SITE() STRUCTURE() BUILDING(X) OBJECT() 11. ON NATIONAL REGISTER? YES() NO(X) 12. IS IT ELIGIBLE? YES() NO(X) 13. PART OF ESTAB. HIST. DISTRICT? YES() NO(X) 14. DISTRICT POTENTIAL? YES() NO(X) 15. NAME OF ESTABLISHED DISTRICT		38. PRESERVATION UNDERWAY? YES() NO(X) 39. ENDANGERED? BY WHAT? YES() NO(X) 40. VISIBLE FROM PUBLIC ROAD? YES(X) NO() 41. DISTANCE FROM AND FRONTAGE ON ROAD			
42. FURTHER DESCRIPTION OF IMPORTANT FEATURES See continuation sheet.				PHOTO MUST BE PROVIDED	
43. HISTORY AND SIGNIFICANCE See continuation sheet.					
44. DESCRIPTION OF ENVIRONMENT AND OUTBUILDINGS House is located in an urban neighborhood. There are no outbuildings.					
45. SOURCES OF INFORMATION 1926 Sanborn, 1916 Sankorn, 1919 Atlas				46. PREPARED BY Betz/Thomason 47. ORGANIZATION Thomason & Assoc. 48. DATE 8/91 49. REVISION DATE(S)	
RETURN THIS FORM WHEN COMPLETED TO: OFFICE OF HISTORIC PRESERVATION P.O. BOX 176 JEFFERSON CITY, MISSOURI 65102 PH. 314-751-5365					

IF ADDITIONAL SPACE IS NEEDED, ATTACH SEPARATE SHEET(S) TO THIS FORM

6. TOWNSHIP
44N
RANGE
1W
SECTION
22

Site No. _____

Indicate the chief topographical features, such as streams and elevations. Also indicate houses and roads. Indicate the site location by enclosing the site area with dotted line. Note scale of map and portion of section included in sketch map. Include drawings, photographs, etc. on additional pages.

Indicate part of
section included in
sketch map.

A 4x4 grid map with cardinal directions N, S, E, W. A scale bar is on the left.

Notes:

THIS IS PROBABLY THE ONE MOST IMPORTANT PART OF THIS DATA FORM!

Please Attach a copy of a topographic map with the site marked on it.

Site Number: 819 (continued)

42. The dwelling is a 1 1/2-story brick bungalow with a stone foundation, 7-course common bond exterior, and a hipped roof of asphalt shingles. The front has 3 bays and the side has 4 bays. On the main facade is a 3/4 porch with a shed roof of asphalt shingles, square wood columns with recessed panels, and an open railing with square wood balusters. The main entrance has a newer multi-light glass and wood door with a missing transom. The windows are 1/1 wood sash set within segmental arches of 2-course header brick. Hipped roof dormers with 2 windows are on the south, east, and west. There is an interior wall brick chimney on the west.
43. This dwelling is part of the development along Fifth Street which began in the early 1800's when it first became a major east/west thoroughfare in Washington. A 1 1/2-story masonry dwelling with a 1-story wood frame garage attached to a 1-story wood frame outbuilding is shown on this lot (as 517 W. Fifth St.) on the 1926 Sanborn map. Nothing is shown on this lot on the 1916 Sanborn map. This lot is not shown on the earlier Sanborn maps. According to the 1919 atlas, it is Lot 2 of Stephenson's Addition.



MISSOURI OFFICE OF HISTORIC PRESERVATION

ARCHITECTURAL/HISTORIC INVENTORY SURVEY FORM

FR-A5-003-112

1. NO. 826		4. PRESENT LOCAL NAME(S) OR DESIGNATION(S)		1. NO. 826
2. COUNTY Franklin		5. OTHER NAME(S)		
3. LOCATION OF NEGATIVES				2. COUNTY Franklin
6. SPECIFIC LEGAL LOCATION TOWNSHIP <u>44N</u> RANGE <u>1W</u> SECTION <u>22</u> IF CITY OR TOWN, STREET ADDRESS <u>512 W. Fifth St.</u>		16. THEMATIC CATEGORY		
7. CITY OR TOWN IF RURAL, VICINITY <u>Washington</u>		17. DATE(S) OR PERIOD <u>ca. 1910</u>		4. PRESENT LOCAL NAME(S) OR DESIGNATION(S)
8. DESCRIPTION OF LOCATION <u>W. FIFTH</u>		18. STYLE OR DESIGN <u>Foursquare Variation</u> <u>49</u>		
		19. ARCHITECT OR ENGINEER		5. OTHER NAME(S)
		20. CONTRACTOR OR BUILDER <u>20 30</u>		
9. COORDINATES UTM LAT LONG		21. ORIGINAL USE, IF APPARENT <u>dwelling</u> <u>DB</u>		6. TOWNSHIP 44N
10. SITE () STRUCTURE () BUILDING (X) OBJECT ()		22. PRESENT USE <u>dwelling</u>		
11. ON NATIONAL REGISTER? YES () NO (X)		23. OWNERSHIP PUBLIC () PRIVATE (X)		RANGE 1W
12. IS IT ELIGIBLE? YES () NO (X)		24. OWNER'S NAME AND ADDRESS IF KNOWN		
13. PART OF ESTAB. HIST. DISTRICT? YES () NO (X)		25. OPEN TO PUBLIC? YES () NO (X)		SECTION 22
14. DISTRICT POTENTIAL? YES () NO (X)		26. LOCAL CONTACT PERSON OR ORGANIZATION		
15. NAME OF ESTABLISHED DISTRICT		27. OTHER SURVEYS IN WHICH INCLUDED		
42. FURTHER DESCRIPTION OF IMPORTANT FEATURES See continuation sheet.		<div style="border: 1px solid black; padding: 20px; width: 100%;"> <p>PHOTO MUST BE PROVIDED</p> </div>		
43. HISTORY AND SIGNIFICANCE See continuation sheet.				
44. DESCRIPTION OF ENVIRONMENT AND OUTBUILDINGS House is located in an urban neighborhood. At the rear is a 1-story masonry outbuilding.				
45. SOURCES OF INFORMATION 1926 Sanborn, 1916 Sanborn, 1915 Water Works Improvements Map, 1919 Atlas		46. PREPARED BY Betz/Thomason		
RETURN THIS FORM WHEN COMPLETED TO: OFFICE OF HISTORIC PRESERVATION P.O. BOX 176 JEFFERSON CITY, MISSOURI 65102 PH. 314-751-5365		47. ORGANIZATION Thomason & Assoc.		
		48. DATE 49. REVISION DATE(S) 8/91		

IF ADDITIONAL SPACE IS NEEDED, ATTACH SEPARATE SHEET(S) TO THIS FORM

Sketch map of location

Site No. _____

Section _____ Township _____ Range _____

Indicate the chief topographical features, such as streams and elevations. Also indicate houses and roads. Indicate the site location by enclosing the site area with dotted line. Note scale of map and portion of section included in sketch map. Include drawings, photographs, etc. on additional pages.

Indicate part of section included in sketch map.

N

S

W

E

Notes:

THIS IS PROBABLY THE ONE MOST IMPORTANT PART OF THIS DATA FORM!

Please Attach a copy of a topographic map with the site marked on it.

Site Number: 826 (continued)

42. The dwelling is a 2 1/2-story brick structure with a stone foundation, 7-course common bond exterior, and a hipped roof of standing seam metal. The front has 3 bays and the side has 2 bays. On the main facade is an other bay porch with a hipped roof of standing seam metal, wood Tuscan columns, and an open railing with square wood balusters. The main entrance has a single light glass and wood door with a single light transom. The windows are 1/1 wood sash set within segmental arches of 2-course header brick. Hipped roof dormers with 2 windows and metal siding are on the south and north. There are interior wall brick chimneys on the east and west.
43. This dwelling is part of the development along Fifth Street which began in the early 1800's when it first became a major east/west thoroughfare in Washington. A 2-story masonry dwelling is shown on this lot on the 1926 Sanborn map. The dwelling with a 2-story wood frame stable and a connected 1-story wood frame outbuilding is shown on the 1916 Sanborn map. This lot is not shown on the earlier Sanborn maps. A building is shown at this location on the 1915 Water Works Improvements Map. According to the 1919 atlas, it is on the western portion of Lot 3 of Uhlenbrock's Addition.



MISSOURI OFFICE OF HISTORIC PRESERVATION

ARCHITECTURAL/HISTORIC INVENTORY SURVEY FORM

FR-AS-003-113

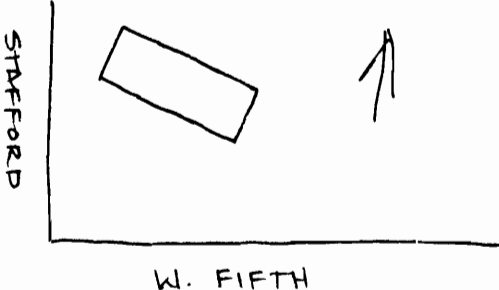
1. NO. 800		4. PRESENT LOCAL NAME(S) OR DESIGNATION(S) H & R Block		1. NO. 800
2. COUNTY Franklin		5. OTHER NAME(S) Service Station		
3. LOCATION OF NEGATIVES		6. SPECIFIC LEGAL LOCATION TOWNSHIP 44N RANGE 1W SECTION 22 IF CITY OR TOWN, STREET ADDRESS 513 W. Fifth St.		2. COUNTY Franklin
7. CITY OR TOWN IF RURAL, VICINITY Washington		16. THEMATIC CATEGORY 030 030 03E 16D 040		
8. DESCRIPTION OF LOCATION 		17. DATE(S) OR PERIOD ca. 1930		4. PRESENT LOCAL NAME(S) OR DESIGNATION(S) H & R Block
9. COORDINATES UTM LAT LONG		18. STYLE OR DESIGN		
10. SITE () STRUCTURE () BUILDING (X) OBJECT ()		19. ARCHITECT OR ENGINEER		5. OTHER NAME(S)
11. ON NATIONAL REGISTER? YES () NO (X)		20. CONTRACTOR OR BUILDER		
12. IS IT ELIGIBLE? YES (X) NO ()		21. ORIGINAL USE, IF APPARENT gas station		6. TOWNSHIP 44N
13. PART OF ESTAB. HIST. DISTRICT? YES () NO (X)		22. PRESENT USE commercial - office		
14. DISTRICT POTENTIAL? YES (X) NO ()		23. OWNERSHIP PUBLIC () PRIVATE (X)		RANGE 1W
15. NAME OF ESTABLISHED DISTRICT		24. OWNER'S NAME AND ADDRESS IF KNOWN		
42. FURTHER DESCRIPTION OF IMPORTANT FEATURES See continuation sheet.		25. OPEN TO PUBLIC? YES (X) NO ()		SECTION 22
43. HISTORY AND SIGNIFICANCE See continuaiton sheet.		26. LOCAL CONTACT PERSON OR ORGANIZATION		
44. DESCRIPTION OF ENVIRONMENT AND OUTBUILDINGS Building is located on a corner lot in an urban neighborhood. There are no outbuildings.		27. OTHER SURVEYS IN WHICH INCLUDED		RANGE 1W
45. SOURCES OF INFORMATION 1926 Sanborn, 1916 Sanborn		46. PREPARED BY Betz/Thomason		
RETURN THIS FORM WHEN COMPLETED TO: OFFICE OF HISTORIC PRESERVATION P.O. BOX 176 JEFFERSON CITY, MISSOURI 65102 PH. 314-751-5365		47. ORGANIZATION Thomason & Assoc.		SECTION 22
IF ADDITIONAL SPACE IS NEEDED, ATTACH SEPARATE SHEET(S) TO THIS FORM		48. DATE 8/8/91		
		49. REVISION DATE(S)		

PHOTO
MUST
BE
PROVIDED

Site No. _____

Indicate the chief topographical features, such as streams and elevations. Also indicate houses and roads. Indicate the site location by enclosing the site area with dotted line. Note scale of map and portion of section included in sketch map. Include drawings, photographs, etc. on additional pages.

Notes:

Please Attach a copy of a topographic map with the site marked on it.

Site Number: 800 (continued)

42. The building is a ca. 1920, 1 1/2-story wood frame structure with a concrete foundation, brick and stone veneer exterior, and a gable roof of metal shingles made to look like clay tiles. The front has 4 bays and the side has 1 bays. The openings on the main facade 1-story have segmental stone arches. Some of these openings have been infilled with wood panels. The central bay entrance has a single light glass and wood door with a single light transom and the other two have multi-light glass and wood doors. The windows are vertical 3/1 wood sash. Diamond shaped multi-light windows are in the gable fields on the south, east, and west. The center section is original with added wings to the east and west.
43. This building is part of the development around Stafford Street which began in the early 1800's when the street was the western edge of Washington. A 1-story wood frame gas station is shown on this lot on the 1926 Sanborn map. Nothing is shown on this lot on the 1908 and 1916 Sanborn maps. This lot is not shown on the earlier Sanborn maps. It is part of the Stephenson's Addition.



H&R BLOCK
INCOME TAX

MISSOURI OFFICE OF HISTORIC PRESERVATION

ARCHITECTURAL/HISTORIC INVENTORY SURVEY FORM

FR-AS-003-114

1. NO. 827		4. PRESENT LOCAL NAME(S) OR DESIGNATION(S)		1. NO. 827
2. COUNTY Franklin		5. OTHER NAME(S)		
3. LOCATION OF NEGATIVES				2. COUNTY Franklin
6. SPECIFIC LEGAL LOCATION TOWNSHIP <u>44N</u> RANGE <u>1W</u> SECTION <u>22</u> IF CITY OR TOWN, STREET ADDRESS 516 W. Fifth St.		16. THEMATIC CATEGORY		
7. CITY OR TOWN IF RURAL, VICINITY Washington		17. DATE(S) OR PERIOD ca. 1880		4. PRESENT LOCAL NAME(S) OR DESIGNATION(S)
8. DESCRIPTION OF LOCATION W. FIFTH		18. STYLE OR DESIGN 49		
		19. ARCHITECT OR ENGINEER		
		20. CONTRACTOR OR BUILDER		
9. COORDINATES UTM LAT LONG		21. ORIGINAL USE, IF APPARENT dwelling AW		2. COUNTY Franklin
10. SITE () STRUCTURE () BUILDING (X) OBJECT ()		22. PRESENT USE dwelling		
11. ON NATIONAL REGISTER? YES () NO (X)		23. OWNERSHIP PUBLIC () PRIVATE (X)		4. PRESENT LOCAL NAME(S) OR DESIGNATION(S)
12. IS IT ELIGIBLE? YES () NO (X)		24. OWNER'S NAME AND ADDRESS IF KNOWN		
13. PART OF ESTAB. HIST. DISTRICT? YES () NO (X)		25. OPEN TO PUBLIC? YES () NO (X)		2. COUNTY Franklin
14. DISTRICT POTENTIAL? YES () NO (X)		26. LOCAL CONTACT PERSON OR ORGANIZATION		
15. NAME OF ESTABLISHED DISTRICT		27. OTHER SURVEYS IN WHICH INCLUDED		4. PRESENT LOCAL NAME(S) OR DESIGNATION(S)
42. FURTHER DESCRIPTION OF IMPORTANT FEATURES See continuation sheet.		PHOTO MUST BE PROVIDED		5. OTHER NAME(S)
43. HISTORY AND SIGNIFICANCE See continuation sheet.				
44. DESCRIPTION OF ENVIRONMENT AND OUTBUILDINGS House is located in an urban neighborhood. There are no outbuildings.				6. TOWNSHIP 44N
45. SOURCES OF INFORMATION 1926 Sanborn, 1916 Sanborn, 1915 Water Works Improvements Map, 1919 Atlas		46. PREPARED BY Betz/Thomason		RANGE 1W
RETURN THIS FORM WHEN COMPLETED TO: OFFICE OF HISTORIC PRESERVATION P.O. BOX 176 JEFFERSON CITY, MISSOURI 65102 PH. 314-751-5365		47. ORGANIZATION Thomason & Assoc.		
IF ADDITIONAL SPACE IS NEEDED, ATTACH SEPARATE SHEET(S) TO THIS FORM		48. DATE 8/91		SECTION 22
		49. REVISION DATE(S)		

Site No. _____

Indicate the chief topographical features, such as streams and elevations. Also indicate houses and roads. Indicate the site location by enclosing the site area with dotted line. Note scale of map and portion of section included in sketch map. Include drawings, photographs, etc. on additional pages.

Indicate part of
section included in
sketch map.

A 4x4 grid map with cardinal directions N, S, E, W. The grid is empty except for a small vertical scale bar on the left side.

Notes:

THIS IS PROBABLY THE ONE MOST IMPORTANT PART OF THIS DATA FORM

Please Attach a copy of a topographic map with the site marked on it.

Site Number: 827 (continued)

42. The dwelling is a 1 1/2-story brick structure with a stone foundation, 6-course common bond exterior, and a gable roof of asphalt shingles. The front has 3 bays and the side has 6 bays. On the main facade is a newer exterior brick wall with a single light glass and wood door and large single light windows. A shed roof dormer with 2 windows (used to be 3) is on the north. There are interior wall brick chimneys on the east and west. On the south is a 2-story wood frame addition with concrete foundation, asbestos siding, and a gable roof. A covered wood stair and landing are on the east leading to a 2-story entrance.
43. This dwelling is part of the development along Fifth Street which began in the early 1800's when it first became a major east/west thoroughfare in Washington. A 1 1/2-story dwelling with a 1-story wood frame outbuilding and a 1-story wood frame garage is shown on this lot on the 1926 Sanborn map. All except for the outbuilding are shown on the 1916 Sanborn map. This lot is not shown on the earlier Sanborn maps. A building is shown at this location on the 1915 Water Works Improvements Map. According to the 1919 atlas, it is on the eastern portion of Lot 4 of Uhlenbrock's Addition.



SPEED
LIMIT
30

NO
PARKING
BETWEEN
SIGNS

MISSOURI OFFICE OF HISTORIC PRESERVATION

ARCHITECTURAL/HISTORIC INVENTORY SURVEY FORM

FR-AS-003-115

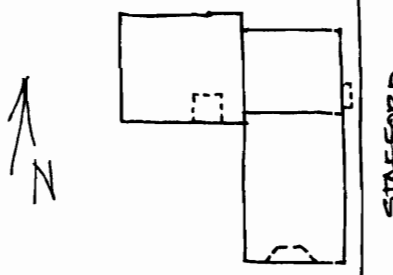
1. NO. 799		4. PRESENT LOCAL NAME(S) OR DESIGNATION(S) Sharp Corner Bar		1. NO. 799
2. COUNTY Franklin		5. OTHER NAME(S)		
3. LOCATION OF NEGATIVES				
6. SPECIFIC LEGAL LOCATION TOWNSHIP 44N RANGE 1W SECTION 22 IF CITY OR TOWN, STREET ADDRESS 601 W. Fifth St.		16. THEMATIC CATEGORY		2. COUNTY Franklin
7. CITY OR TOWN IF RURAL, VICINITY Washington		17. DATE(S) OR PERIOD ca. 1890		
8. DESCRIPTION OF LOCATION 		18. STYLE OR DESIGN single entry 64		
9. COORDINATES UTM LAT LONG		19. ARCHITECT OR ENGINEER		4. PRESENT LOCAL NAME(S) OR DESIGNATION(S) Sharp Corner Bar
		20. CONTRACTOR OR BUILDER		
		21. ORIGINAL USE, IF APPARENT commercial 30		
10. SITE () STRUCTURE () BUILDING (X) OBJECT ()		22. PRESENT USE bar R1 Aa		5. OTHER NAME(S)
11. ON NATIONAL REGISTER? YES () NO (X)		23. OWNERSHIP PUBLIC () PRIVATE (X)		
12. IS IT ELIGIBLE? YES (X) NO ()		24. OWNER'S NAME AND ADDRESS IF KNOWN		
13. PART OF ESTAB. HIST. DISTRICT? YES () NO (X)		25. OPEN TO PUBLIC? YES (X) NO ()		6. TOWNSHIP 44N
14. DISTRICT POTENTIAL? YES (X) NO ()		26. LOCAL CONTACT PERSON OR ORGANIZATION		
15. NAME OF ESTABLISHED DISTRICT		27. OTHER SURVEYS IN WHICH INCLUDED		
42. FURTHER DESCRIPTION OF IMPORTANT FEATURES See continuation sheet.		40. VISIBLE FROM PUBLIC ROAD? YES (X) NO ()		7. RANGE 1W
43. HISTORY AND SIGNIFICANCE See continuation sheet.		41. DISTANCE FROM AND FRONTAGE ON ROAD		
44. DESCRIPTION OF ENVIRONMENT AND OUTBUILDINGS Building is located on a corner lot in an urban neighborhood. There are no outbuildings.		46. PREPARED BY Betz/Thomason		
45. SOURCES OF INFORMATION 1926 Sanborn, 1916 Sanborn, 1908 Sanborn, 1915 Water Works Improvements Map, 1919 Atlas, 1898 Atlas, 1869 Bird's Eye View		47. ORGANIZATION Thomason & Assoc.		8. SECTION 22
RETURN THIS FORM WHEN COMPLETED TO: OFFICE OF HISTORIC PRESERVATION P.O. BOX 176 JEFFERSON CITY, MISSOURI 65102 PH. 314-751-5365		48. DATE 8/8/91		
IF ADDITIONAL SPACE IS NEEDED, ATTACH SEPARATE SHEET(S) TO THIS FORM		49. REVISION DATE(S)		


PHOTO
MUST
BE
PROVIDED

Site Number: 799 (continued)

42. The building is a ca. 1860, 2-story brick single entry commercial structure with a brick foundation, 6-course common bond exterior, and a gable roof of asphalt shingles. This roof is probably newer as the brick in the gable field is different from that below. The front has 4 bays and the side has 6 bays. On the main facade is an incised entry with a glass and aluminum door flanked by plate glass windows and PermaStone on the 1-story. Several openings in the lower story have been infilled with brick. The upper windows are vertical 2/2 wood sash set within segmental soldier course arches. Awnings are on the south and east. At the roof line is a corbelled brick cornice with dentils. There is an exterior wall brick chimney on the west.
43. This building is part of the development around Stafford Street which began in the early 1800's when the street was the western edge of Washington. A 2-story masonry structure with two 1-story masonry outbuildings is shown on this lot on the 1908, 1916, and 1926 Sanborn maps. This lot is not shown on the 1893 Sanborn map. A building is shown at this location on the 1869 Bird's Eye View and on the 1915 Water Works Improvements Map. According to the atlas, it was owned in 1919 by H. W.



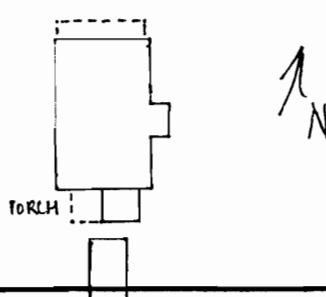
Budweiser
ON DRAUGHT



MISSOURI OFFICE OF HISTORIC PRESERVATION

ARCHITECTURAL/HISTORIC INVENTORY SURVEY FORM

FR-AS-003-114

1. NO. 828		4. PRESENT LOCAL NAME(S) OR DESIGNATION(S)		1. NO. 828
2. COUNTY Franklin		5. OTHER NAME(S)		
3. LOCATION OF NEGATIVES				4. PRESENT LOCAL NAME(S) OR DESIGNATION(S)
6. SPECIFIC LEGAL LOCATION TOWNSHIP <u>44N</u> RANGE <u>1W</u> SECTION <u>22</u> IF CITY OR TOWN, STREET ADDRESS <u>616 W. Fifth St.</u>		16. THEMATIC CATEGORY		
7. CITY OR TOWN IF RURAL, VICINITY <u>Washington</u>		17. DATE(S) OR PERIOD <u>ca. 1920</u>		6. TOWNSHIP 44N
8. DESCRIPTION OF LOCATION <u>W. 5th</u>		18. STYLE OR DESIGN <u>Pyramid Square 11</u>		
		19. ARCHITECT OR ENGINEER <u>20 30</u>		SECTION 22
		20. CONTRACTOR OR BUILDER <u>R1</u>		
9. COORDINATES LAT _____ LONG _____		21. ORIGINAL USE, IF APPARENT <u>dwelling</u>		7. TOWNSHIP 44N
10. SITE () STRUCTURE () BUILDING (X) OBJECT ()		22. PRESENT USE <u>dwelling</u>		
11. ON NATIONAL REGISTER? YES () NO (X)		23. OWNERSHIP PUBLIC () PRIVATE (X)		RANGE 1W
12. IS IT ELIGIBLE? YES () NO (X)		24. OWNER'S NAME AND ADDRESS IF KNOWN		
13. PART OF ESTAB. HIST. DISTRICT? YES () NO (X)		25. OPEN TO PUBLIC? YES () NO (X)		
14. DISTRICT POTENTIAL? YES () NO (X)		26. LOCAL CONTACT PERSON OR ORGANIZATION		
15. NAME OF ESTABLISHED DISTRICT		27. OTHER SURVEYS IN WHICH INCLUDED		
42. FURTHER DESCRIPTION OF IMPORTANT FEATURES See continuation sheet.		<div style="border: 2px solid black; padding: 20px; width: 100%;"> PHOTO MUST BE PROVIDED </div>		
43. HISTORY AND SIGNIFICANCE See continuation sheet.				
44. DESCRIPTION OF ENVIRONMENT AND OUTBUILDINGS House is located in an urban neighborhood. At the rear is a 1-story wood frame, gable roof outbuilding.		46. PREPARED BY Betz/Thomason		9. TOWNSHIP 44N
45. SOURCES OF INFORMATION 1926 Sanborn, 1916 Sanborn		47. ORGANIZATION Thomason & Assoc.		
RETURN THIS FORM WHEN COMPLETED TO: OFFICE OF HISTORIC PRESERVATION P.O. BOX 176 JEFFERSON CITY, MISSOURI 65102 PH. 314-751-5365		48. DATE 8/91		SECTION 22
		49. REVISION DATE(S)		

IF ADDITIONAL SPACE IS NEEDED, ATTACH SEPARATE SHEET(S) TO THIS FORM

Sketch map of location

Site No. _____

Section _____ Township _____ Range _____

Indicate the chief topographical features, such as streams and elevations. Also indicate houses and roads. Indicate the site location by enclosing the site area with dotted line. Note scale of map and portion of section included in sketch map. Include drawings, photographs, etc. on additional pages.

Indicate part of section included in sketch map.

N

W

E

S

Notes:

THIS IS PROBABLY THE ONE MOST IMPORTANT PART OF THIS DATA FORM!

Please Attach a copy of a topographic map with the site marked on it.

Site Number: 828 (continued)

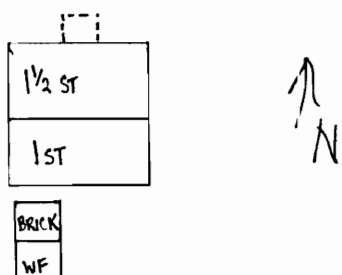
42. The dwelling is a 1 1/2-story wood frame structure with a stone foundation, weatherboard exterior, and a hipped roof of standing seam metal. The front has 3 bays and the side has 4 bays. An extended bay is on the east. On the main facade is a full porch with tapered wood columns on brick piers, and a solid wood railing. The main entrance has a multi-light glass and wood door. The windows are 1/1 aluminum sash in the 1-story and 1/1 wood sash in the upper story. Hipped roof dormers with 3 windows are on the south and north. On the south is a 1-story wood frame addition on concrete and wood piers and a shed roof porch with a dirt floor.
43. This dwelling is part of the development along Fifth Street which began in the early 1800's when it first became a major east/west thoroughfare in Washington. Two 1-story wood frame outbuildings are shown on this lot on the 1926 Sanborn map. Nothing is shown on the portion of the lot on the 1916 Sanborn map. This lot is not shown on the earlier Sanborn maps.



MISSOURI OFFICE OF HISTORIC PRESERVATION

ARCHITECTURAL/HISTORIC INVENTORY SURVEY FORM

FR-AS-003-117

1. NO. 829		4. PRESENT LOCAL NAME(S) OR DESIGNATION(S)		1. NO. 829
2. COUNTY Franklin		5. OTHER NAME(S)		
3. LOCATION OF NEGATIVES				2. COUNTY Franklin
6. SPECIFIC LEGAL LOCATION TOWNSHIP <u>44N</u> RANGE <u>1W</u> SECTION <u>22</u> IF CITY OR TOWN, STREET ADDRESS <u>618 W. Fifth St.</u>		16. THEMATIC CATEGORY		
7. CITY OR TOWN IF RURAL, VICINITY <u>Washington</u>		17. DATE(S) OR PERIOD <u>ca. 1860</u>		4. PRESENT LOCAL NAME(S) OR DESIGNATION(S)
8. DESCRIPTION OF LOCATION		18. STYLE OR DESIGN <u>central passage-single pile</u>		
		19. ARCHITECT OR ENGINEER <u>DB</u>		28. NO. OF STORIES <u>1 1/2 - 1</u>
		20. CONTRACTOR OR BUILDER <u>SD SD</u>		29. BASEMENT? YES (X) NO ()
		21. ORIGINAL USE, IF APPARENT <u>dwelling CB</u>		30. FOUNDATION MATERIAL <u>stone</u>
		22. PRESENT USE <u>dwelling 2044</u>		31. WALL CONSTRUCTION <u>brick</u>
9. COORDINATES UTM LAT LONG		23. OWNERSHIP PUBLIC () PRIVATE (X)		32. ROOF TYPE AND MATERIAL <u>gable, asphalt</u>
10. SITE () BUILDING (X) STRUCTURE () OBJECT ()		24. OWNER'S NAME AND ADDRESS IF KNOWN		33. NO. OF BAYS FRONT <u>5</u> SIDE <u>2</u>
11. ON NATIONAL REGISTER? YES () NO (X)		25. OPEN TO PUBLIC? YES () NO (X)		34. WALL TREATMENT <u>6-course</u>
12. IS IT ELIGIBLE? YES () NO (X)		26. LOCAL CONTACT PERSON OR ORGANIZATION		35. PLAN SHAPE <u>rect.</u>
13. PART OF ESTAB. HIST. DISTRICT? YES () NO (X)		27. OTHER SURVEYS IN WHICH INCLUDED		36. CHANGES (EXPLAIN IN NO. 42) ADDITION (X) ALTERED () MOVED ()
14. DISTRICT POTENTIAL? YES () NO (X)				37. CONDITION INTERIOR EXTERIOR <u>good</u>
15. NAME OF ESTABLISHED DISTRICT				38. PRESERVATION UNDERWAY? YES () NO (X)
42. FURTHER DESCRIPTION OF IMPORTANT FEATURES See continuation sheet.				39. ENDANGERED? BY WHAT? YES () NO (X)
43. HISTORY AND SIGNIFICANCE See continuation sheet.				40. VISIBLE FROM PUBLIC ROAD? YES (X) NO ()
				41. DISTANCE FROM AND FRONTAGE ON ROAD
				9. OTHER NAME(S)
44. DESCRIPTION OF ENVIRONMENT AND OUTBUILDINGS House is located in an urban neighborhood. At the rear is a 1-story masonry shed roof outbuilding with an attached 1-story wood frame shed roof outbuilding.				6. TOWNSHIP 44N
45. SOURCES OF INFORMATION 1926 Sanborn, 1916 Sanborn, 1915 Water Works Improvements Map, 1919 Atlas		46. PREPARED BY Betz/Thomason		RANGE 1W
RETURN THIS FORM WHEN COMPLETED TO: OFFICE OF HISTORIC PRESERVATION P.O. BOX 176 JEFFERSON CITY, MISSOURI 65102 PH. 314-751-5365		47. ORGANIZATION Thomason & Assoc.		
IF ADDITIONAL SPACE IS NEEDED, ATTACH SEPARATE SHEET(S) TO THIS FORM		48. DATE 8/91		SECTION 22
		49. REVISION DATE(S)		

Site Number: 829 (continued)

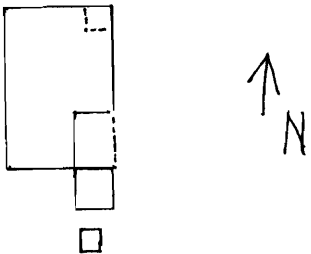
42. The dwelling is a 1 1/2-story brick central passage-single pile with a stone foundation, 6-course common bond exterior, and a gable roof of asphalt shingles. The front has 2 bays and the side has 2 bays. On the main facade is a central bay porch with a hipped roof of asphalt shingles, chamfered wood columns, curved wood brackets, turned spindles in frieze, and an open railing with turned wood balusters. The main entrance has a single /multi-light glass and wood door with a multi-light transom and multi-light sidelights. The windows are 6/6 wood sash with soldier course lintels and wood shutters. There are interior wall brick chimneys, 2 on the west and 1 on the east. Also on the east is an exterior wall brick chimney. A 1-story brick addition with brick foundation, 6-course common bond exterior, and flat roof of metal is on the south.
43. This dwelling is part of the development along Fifth Street which began in the early 1800's when it first became a major east/west thoroughfare in Washington. A 2-story masonry dwelling with two connected 1-story outbuildings, 1 wood frame and 1 masonry, is shown on this lot on the 1916 and 1926 Sanborn map. This lot is not shown on the earlier Sanborn maps. A building is shown at this location on the 1915 Water Works Improvements Map. According to the atlases, it was owned in 1898 and in 1919 by H. Menzenworth.



MISSOURI OFFICE OF HISTORIC PRESERVATION

ARCHITECTURAL/HISTORIC INVENTORY SURVEY FORM

FRAS-003-112

1. NO. 830		4. PRESENT LOCAL NAME(S) OR DESIGNATION(S)		1. NO. 830
2. COUNTY Franklin		5. OTHER NAME(S)		
3. LOCATION OF NEGATIVES				2. COUNTY Franklin
6. SPECIFIC LEGAL LOCATION TOWNSHIP <u>44N</u> RANGE <u>1W</u> SECTION <u>22</u> IF CITY OR TOWN, STREET ADDRESS 620 W. Fifth St.		16. THEMATIC CATEGORY		
7. CITY OR TOWN IF RURAL, VICINITY Washington		17. DATE(S) OR PERIOD ca. 1890		4. PRESENT LOCAL NAME(S) OR DESIGNATION(S)
8. DESCRIPTION OF LOCATION W. FIFTH		18. STYLE OR DESIGN Side Passage 49		
		19. ARCHITECT OR ENGINEER		4. PRESENT LOCAL NAME(S) OR DESIGNATION(S)
		20. CONTRACTOR OR BUILDER		
9. COORDINATES UTM LAT LONG		21. ORIGINAL USE, IF APPARENT dwelling 30		4. PRESENT LOCAL NAME(S) OR DESIGNATION(S)
10. SITE () STRUCTURE () BUILDING (X) OBJECT ()		22. PRESENT USE dwelling 21		
11. ON NATIONAL REGISTER? YES () NO (X)		23. OWNERSHIP 100% PUBLIC () PRIVATE (X)		4. PRESENT LOCAL NAME(S) OR DESIGNATION(S)
12. IS IT ELIGIBLE? YES () NO (X)		24. OWNER'S NAME AND ADDRESS IF KNOWN Kim and Linda Kriete		
13. PART OF ESTAB. HIST. DISTRICT? YES () NO (X)		25. OPEN TO PUBLIC? YES () NO (X)		4. PRESENT LOCAL NAME(S) OR DESIGNATION(S)
14. DISTRICT POTENTIAL? YES () NO (X)		26. LOCAL CONTACT PERSON OR ORGANIZATION		
15. NAME OF ESTABLISHED DISTRICT		27. OTHER SURVEYS IN WHICH INCLUDED		4. PRESENT LOCAL NAME(S) OR DESIGNATION(S)
42. FURTHER DESCRIPTION OF IMPORTANT FEATURES See continuation sheet.		<div style="border: 1px solid black; padding: 10px; text-align: center;"> PHOTO MUST BE PROVIDED </div>		5. OTHER NAME(S)
43. HISTORY AND SIGNIFICANCE See continuation sheet.				
44. DESCRIPTION OF ENVIRONMENT AND OUTBUILDINGS House is located in an urban neighborhood. At the rear is a 1-story wood frame shed roof outbuilding attached to the porch on the south and a metal gambrel roof outbuilding.				6. TOWNSHIP 44N
45. SOURCES OF INFORMATION 1926 Sanborn, 1916 Sanborn, 1919 Atlas				
RETURN THIS FORM WHEN COMPLETED TO: OFFICE OF HISTORIC PRESERVATION P.O. BOX 176 JEFFERSON CITY, MISSOURI 65102 PH. 314-751-5365		46. PREPARED BY Betz/Thomason		RANGE 1W
IF ADDITIONAL SPACE IS NEEDED, ATTACH SEPARATE SHEET(S) TO THIS FORM		47. ORGANIZATION Thomason & Assoc.		
		48. DATE 8/91		SECTION 22
		49. REVISION DATE(S)		

Site No. _____

Indicate the chief topographical features, such as streams and elevations. Also indicate houses and roads. Indicate the site location by enclosing the site area with dotted line. Note scale of map and portion of section included in sketch map. Include drawings, photographs, etc. on additional pages.

Indicate part of
section included in
sketch map.

A 4x4 grid map with cardinal directions N, S, E, W and a scale bar.

Notes:

THIS IS PROBABLY THE ONE MOST IMPORTANT PART OF THIS DATA FORM

Please Attach a copy of a topographic map with the site marked on it.

Site Number: 830 (continued)

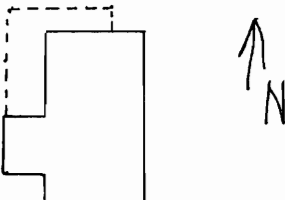
42. The dwelling is a 1 1/2-story brick structure with a stone foundation, 6-course common bond exterior, and a gable roof of asphalt shingles. The front has 3 bays and the side has 2 bays. On the main facade is a recessed vestibule with segmental soldier arched opening. The main entrance has a newer multi-light glass and wood door. The windows are single pane aluminum sash on the north and west and 4/4 and 6/6 wood sash with some altered openings on the east and west. There are an interior wall brick chimney and an exterior wall brick chimney on the west. On the south are a 1-story brick addition with flat roof and a 1-story shed roof porch with square wood columns.
43. This dwelling is part of the development along Fifth Street which began in the early 1800's when it first became a major east/west thoroughfare in Washington. A 1 1/2-story masonry dwelling with a 1-story wood frame outbuilding is shown on this lot on the 1926 Sanborn map. The outbuilding is not shown on the 1916 Sanborn map. This lot is not shown on the earlier Sanborn maps. According to the atlases, it was owned in 1898 and in 1919 by C. Meyer.



MISSOURI OFFICE OF HISTORIC PRESERVATION

ARCHITECTURAL/HISTORIC INVENTORY SURVEY FORM

FR-PS-003-119

1. NO. 831		4. PRESENT LOCAL NAME(S) OR DESIGNATION(S)		1. NO. 831
2. COUNTY Franklin		5. OTHER NAME(S)		
3. LOCATION OF NEGATIVES				2. COUNTY Franklin
6. SPECIFIC LEGAL LOCATION TOWNSHIP <u>44N</u> RANGE <u>1W</u> SECTION <u>22</u> IF CITY OR TOWN, STREET ADDRESS <u>626 W. Fifth St.</u>		16. THEMATIC CATEGORY		
7. CITY OR TOWN IF RURAL, VICINITY <u>Washington</u>		17. DATE(S) OR PERIOD <u>ca. 1895</u>		4. PRESENT LOCAL NAME(S) OR DESIGNATION(S)
8. DESCRIPTION OF LOCATION <u>W. FIFTH</u>		18. STYLE OR DESIGN <u>gabled ell</u> <u>49</u>		
		19. ARCHITECT OR ENGINEER		5. OTHER NAME(S)
		20. CONTRACTOR OR BUILDER <u>30 20</u>		
9. COORDINATES UTM LAT LONG		21. ORIGINAL USE, IF APPARENT <u>dwelling</u> <u>WA</u>		6. TOWNSHIP 44N
10. SITE () STRUCTURE () BUILDING (X) OBJECT ()		22. PRESENT USE <u>dwelling</u> <u>2 out</u>		
11. ON NATIONAL REGISTER? YES () NO (X)		23. OWNERSHIP PUBLIC () PRIVATE (X)		7. RANGE 1W
12. IS IT ELIGIBLE? YES () NO (X)		24. OWNER'S NAME AND ADDRESS IF KNOWN		
13. PART OF ESTAB. HIST. DISTRICT? YES () NO (X)		25. OPEN TO PUBLIC? YES () NO (X)		8. SECTION 22
14. DISTRICT POTENTIAL? YES () NO (X)		26. LOCAL CONTACT PERSON OR ORGANIZATION		
15. NAME OF ESTABLISHED DISTRICT		27. OTHER SURVEYS IN WHICH INCLUDED		
42. FURTHER DESCRIPTION OF IMPORTANT FEATURES See continuation sheet.		38. PRESERVATION UNDERWAY? YES () NO (X)		
43. HISTORY AND SIGNIFICANCE See continuation sheet.		39. ENDANGERED? BY WHAT? YES () NO (X)		
44. DESCRIPTION OF ENVIRONMENT AND OUTBUILDINGS House is located in an urban neighborhood. At the rear 2 metal gable roof outbuildings.		40. VISIBLE FROM PUBLIC ROAD? YES (X) NO ()		
45. SOURCES OF INFORMATION 1926 Sanborn, 1916 Sanborn, 1915 Water Works Improvements Map, 1919 Atlas		41. DISTANCE FROM AND FRONTAGE ON ROAD		
RETURN THIS FORM WHEN COMPLETED TO: OFFICE OF HISTORIC PRESERVATION P.O. BOX 176 JEFFERSON CITY, MISSOURI 65102 PH. 314-751-5365		46. PREPARED BY Betz/Thomason		
IF ADDITIONAL SPACE IS NEEDED, ATTACH SEPARATE SHEET(S) TO THIS FORM		47. ORGANIZATION Thomason & Assoc.		
		48. DATE 8/91		
		49. REVISION DATE(S)		

Site Number: 831 (continued)

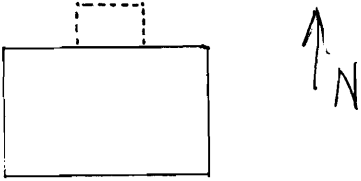
42. The dwelling is a 1 1/2-story brick gabled ell with a stone foundation, 6-course common bond exterior, and an intersecting gable roof of standing seam metal. The front has 3 bays and the side has 2 bays. On the main facade is a wrap-around porch with a hipped roof of standing seam metal, square wood columns, and an open railing with square wood balusters. The main entrance has a multi-light glass and wood door with a single light transom set within a segmental arch of 2-course header brick. A secondary entrance on the side is infilled with metal. The windows are 1/1 wood sash with concrete sills and are set within segmental arches of 2-course header brick. Gable roof dormers with single windows are on the west. There are interior wall brick chimneys on the east and west.
43. This dwelling is part of the development along Fifth Street which began in the early 1800's when it first became a major east/west thoroughfare in Washington. A 1 1/2-story masonry dwelling with a 1-story wood frame garage is shown on this lot on the 1926 Sanborn map. The garage is not shown on the 1916 Sanborn map. This lot is not shown on the earlier Sanborn maps. A building is shown at this location on the 1915 Water Works Improvements Map. According to the atlases, it was owned in 1898 by S. Glaser and in 1919 by F. Glaser.



MISSOURI OFFICE OF HISTORIC PRESERVATION

ARCHITECTURAL/HISTORIC INVENTORY SURVEY FORM

FR-AS-003-120

1. NO. 832		4. PRESENT LOCAL NAME(S) OR DESIGNATION(S)		832		
2. COUNTY Franklin		5. OTHER NAME(S)				
3. LOCATION OF NEGATIVES						
6. SPECIFIC LEGAL LOCATION TOWNSHIP <u>44N</u> RANGE <u>1W</u> SECTION <u>22</u> IF CITY OR TOWN, STREET ADDRESS <u>628 W. Fifth St.</u>		16. THEMATIC CATEGORY 17. DATE(S) OR PERIOD <u>ca. 1920</u> 18. STYLE OR DESIGN <u>49</u> 19. ARCHITECT OR ENGINEER 20. CONTRACTOR OR BUILDER 21. ORIGINAL USE, IF APPARENT <u>dwelling CB</u> 22. PRESENT USE <u>dwelling</u> 23. OWNERSHIP PUBLIC () PRIVATE (X) 24. OWNER'S NAME AND ADDRESS IF KNOWN <u>Roger Langendoerfer</u> <u>407 Cedar St.</u> <u>Washington, Mo</u>		28. NO. OF STORIES <u>1½</u> 29. BASEMENT? YES (X) NO () 30. FOUNDATION MATERIAL <u>stone</u> 31. WALL CONSTRUCTION <u>brick</u> 32. ROOF TYPE AND MATERIAL <u>cr. gable, metal</u> 33. NO. OF BAYS FRONT <u>3</u> SIDE <u>2</u> 34. WALL TREATMENT <u>7-course</u> 35. PLAN SHAPE <u>rect.</u> 36. CHANGES (EXPLAIN IN NO. 42) ADDITION () ALTERED () MOVED () 37. CONDITION INTERIOR _____ EXTERIOR <u>good</u> 38. PRESERVATION UNDERWAY? YES () NO (X) 39. ENDANGERED? BY WHAT? YES () NO (X) 40. VISIBLE FROM PUBLIC ROAD? YES (X) NO () 41. DISTANCE FROM AND FRONTAGE ON ROAD		Franklin
7. CITY OR TOWN IF RURAL, VICINITY <u>Washington</u> 8. DESCRIPTION OF LOCATION <u>W. FIFTH</u> 						
9. COORDINATES UTM LAT _____ LONG _____ 10. SITE () STRUCTURE () BUILDING (X) OBJECT () 11. ON NATIONAL REGISTER? YES () NO (X) 12. IS IT ELIGIBLE? YES (X) NO () 13. PART OF ESTAB. HIST. DISTRICT? YES () NO (X) 14. DISTRICT POTENTIAL? YES (X) NO () 15. NAME OF ESTABLISHED DISTRICT						
42. FURTHER DESCRIPTION OF IMPORTANT FEATURES <u>See continuation sheet.</u>				PHOTO MUST BE PROVIDED		5. OTHER NAME(S)
43. HISTORY AND SIGNIFICANCE <u>See continuation sheet.</u>						
44. DESCRIPTION OF ENVIRONMENT AND OUTBUILDINGS <u>House is located in an urban neighborhood. There are no outbuildings.</u>				44N		
45. SOURCES OF INFORMATION <u>1926 Sanborn, 1916 Sanborn, 1919 Atlas, Occupant</u>				1W		
RETURN THIS FORM WHEN COMPLETED TO: OFFICE OF HISTORIC PRESERVATION P.O. BOX 176 JEFFERSON CITY, MISSOURI 65102 PH. 314-751-5365				22		
IF ADDITIONAL SPACE IS NEEDED, ATTACH SEPARATE SHEET(S) TO THIS FORM				46. PREPARED BY <u>Betz/Thomason</u> 47. ORGANIZATION <u>Thomason & Assoc.</u> 48. DATE <u>8/91</u> 49. REVISION DATE(S)		

Sketch map of location

Site No. _____

Section _____ Township _____ Range _____

Indicate the chief topographical features, such as streams and elevations. Also indicate houses and roads. Indicate the site location by enclosing the site area with dotted line. Note scale of map and portion of section included in sketch map. Include drawings, photographs, etc. on additional pages.

Indicate part of section included in sketch map.

				N
W				E
				S

Notes:

THIS IS PROBABLY THE ONE MOST IMPORTANT PART OF THIS DATA FORM!

Please Attach a copy of a topographic map with the site marked on it.

Site Number: 832 (continued)


42. The dwelling is a 1 1/2-story brick structure with a stone foundation, 7-course common bond exterior, and a cross gable roof of metal. The front has 3 bays and the side has 2 bays. On the main facade is a central bay porch with a hipped roof of metal and wrought iron posts and railing. The main entrance has a single light glass and wood door with a single light transom set within segmental arch of 2-course header brick. The windows are 1/1 wood sash set within segmental arches of 2-course header brick.
43. This dwelling is part of the development along Fifth Street which began in the early 1800's when it first became a major east/west thoroughfare in Washington. A 1 1/2-story masonry dwelling with a 1-story wood frame garage is shown on this lot on the 1926 Sanborn map. A different dwelling with two 1-story wood frame outbuildings connected to the garage and 2 separate 1-story wood frame outbuildings is shown on the 1916 Sanborn map. This lot is not shown on the earlier Sanborn maps. According to the atlas, it was owned in 1919 by E. Glaser. The current owner is Roger Langindorf, who lives on Cedar Street in Washington.



MISSOURI OFFICE OF HISTORIC PRESERVATION

ARCHITECTURAL/HISTORIC INVENTORY SURVEY FORM

FR-AS-003-121

1. NO. 1057		4. PRESENT LOCAL NAME(S) OR DESIGNATION(S)		1057
2. COUNTY Franklin		5. OTHER NAME(S)		
3. LOCATION OF NEGATIVES				Franklin
6. SPECIFIC LEGAL LOCATION TOWNSHIP 44N RANGE 1W SECTION 22 IF CITY OR TOWN, STREET ADDRESS 701 West 5th Street		16. THEMATIC CATEGORY		
7. CITY OR TOWN IF RURAL, VICINITY Washington		17. DATE(S) OR PERIOD ca. 1920		28. NO. OF STORIES 1 1/2
8. DESCRIPTION OF LOCATION 		18. STYLE OR DESIGN Bungalow		
		19. ARCHITECT OR ENGINEER		30. FOUNDATION MATERIAL Concrete
		20. CONTRACTOR OR BUILDER		31. WALL CONSTRUCTION Wood
		21. ORIGINAL USE, IF APPARENT Dwelling		32. ROOF TYPE AND MATERIAL Gable/Asphalt
		22. PRESENT USE Dwelling		33. NO. OF BAYS FRONT 3 SIDE 4
		23. OWNERSHIP PUBLIC () PRIVATE (X)		34. WALL TREATMENT Brick
		24. OWNER'S NAME AND ADDRESS IF KNOWN		35. PLAN SHAPE Rectangular
9. COORDINATES UTM LAT LONG		25. OPEN TO PUBLIC? YES () NO (X)		36. CHANGES ADDITION () (EXPLAIN IN NO. 42) ALTERED () MOVED ()
10. SITE () STRUCTURE () BUILDING (X) OBJECT ()		26. LOCAL CONTACT PERSON OR ORGANIZATION		37. CONDITION INTERIOR EXTERIOR Good
11. ON NATIONAL REGISTER? YES () NO (X)		27. OTHER SURVEYS IN WHICH INCLUDED		38. PRESERVATION UNDERWAY? YES () NO (X)
12. IS IT ELIGIBLE? YES () NO (X)				39. ENDANGERED? BY WHAT? YES () NO (X)
13. PART OF ESTAB. HIST. DISTRICT? YES () NO (X)				40. VISIBLE FROM PUBLIC ROAD? YES (X) NO ()
14. DISTRICT POTENTIAL? YES () NO (X)				41. DISTANCE FROM AND FRONTAGE ON ROAD
15. NAME OF ESTABLISHED DISTRICT				
42. FURTHER DESCRIPTION OF IMPORTANT FEATURES See continuation sheet.				PHOTO MUST BE PROVIDED
43. HISTORY AND SIGNIFICANCE See continuation sheet.				
44. DESCRIPTION OF ENVIRONMENT AND OUTBUILDINGS Located in an urban neighborhood. At the rear is a ca. 1920 hipped roof frame garage.				44N
45. SOURCES OF INFORMATION See continuation sheet.				
46. PREPARED BY Thomason				RANGE 1W
47. ORGANIZATION Thomason & Assoc.				
48. DATE 2/17/94				SECTION 22
49. REVISION DATE(S)				

RETURN THIS FORM WHEN COMPLETED TO: OFFICE OF HISTORIC PRESERVATION

IF ADDITIONAL SPACE IS NEEDED, ATTACH SEPARATE SHEET(S) TO THIS FORM

P.O. BOX 176
JEFFERSON CITY, MISSOURI 65102

Site No. _____

Section _____ Township _____ Range _____

N

W

E

S

4

Please Attach a copy of a topographic map with the site marked on it.

Site Number: 1057 (continued)

42. 1 1/2 story brick veneer Bungalow. On the main (S) facade is a one-story partial width incised porch with tapered frame columns on brick piers and a solid brick railing. The main entrance has a multi-light glass and wood door. Windows are 3/1 vertical light sash. On the (W) facade are paired stained glass windows. Over the windows are soldier course lintels. At the roofline is a gable dormer with exposed eave rafters and three 3/1 sash windows.
43. This Bungalow was built ca. 1920. It is not shown on the 1916 map but appears on the 1926 map.
45. 1916 and 1926 Sanborn maps.



FR AC-003-122

1. NO. 833		4. PRESENT LOCAL NAME(S) OR DESIGNATION(S)		1. NO. 833	
2. COUNTY Franklin		5. OTHER NAME(S)			2. COUNTY Franklin
3. LOCATION OF NEGATIVES					
6. SPECIFIC LEGAL LOCATION TOWNSHIP 44N RANGE 1W SECTION 22 IF CITY OR TOWN, STREET ADDRESS 702 W. Fifth St.		16. THEMATIC CATEGORY		4. PRESENT LOCAL NAME(S) OR DESIGNATION(S)	
7. CITY OR TOWN IF RURAL, VICINITY Washington		17. DATE(S) OR PERIOD ca. 1890			
8. DESCRIPTION OF LOCATION W. FIFTH		18. STYLE OR DESIGN Side Passage 49		5. OTHER NAME(S)	
9. COORDINATES UTM LAT LONG		19. ARCHITECT OR ENGINEER			
10. SITE () STRUCTURE () BUILDING (X) OBJECT ()		20. CONTRACTOR OR BUILDER 30 20		6. TOWNSHIP 44N	
11. ON NATIONAL REGISTER ? YES () NO (X)		21. ORIGINAL USE, IF APPARENT dwelling			
12. IS IT ELIGIBLE ? YES () NO (X)		22. PRESENT USE dwelling 1 out		7. RANGE 1W	
13. PART OF ESTAB. HIST. DISTRICT ? YES () NO (X)		23. OWNERSHIP PUBLIC () PRIVATE (X)			
14. DISTRICT POTENTIAL ? YES () NO (X)		24. OWNER'S NAME AND ADDRESS IF KNOWN		8. SECTION 22	
15. NAME OF ESTABLISHED DISTRICT		25. OPEN TO PUBLIC ? YES () NO (X)			
42. FURTHER DESCRIPTION OF IMPORTANT FEATURES See continuation sheet.		26. LOCAL CONTACT PERSON OR ORGANIZATION		9. OTHER NAME(S)	
43. HISTORY AND SIGNIFICANCE See continuation sheet.		27. OTHER SURVEYS IN WHICH INCLUDED			
44. DESCRIPTION OF ENVIRONMENT AND OUTBUILDINGS House is located in an urban neighborhood. At the rear are a metal gable roof outbuilding and a dog house.		28. NO. OF STORIES 1 1/2 - 1 - 1		10. TOWNSHIP 44N	
45. SOURCES OF INFORMATION 1926 Sanborn, 1916 Sanborn, 1919 Atlas		29. BASEMENT ? YES (X) NO ()			
RETURN THIS FORM WHEN COMPLETED TO: OFFICE OF HISTORIC PRESERVATION P.O. BOX 176 JEFFERSON CITY, MISSOURI 65102 PH. 314-751-5365		30. FOUNDATION MATERIAL stone		11. RANGE 1W	
IF ADDITIONAL SPACE IS NEEDED, ATTACH SEPARATE SHEET(S) TO THIS FORM		31. WALL CONSTRUCTION brick			
		32. ROOF TYPE AND MATERIAL gable, asphalt SD		12. SECTION 22	
		33. NO. OF BAYS FRONT 5 SIDE 3			
		34. WALL TREATMENT 7-course		13. TOWNSHIP 44N	
		35. PLAN SHAPE rect.			
		36. CHANGES (EXPLAIN IN NO. 42) ADDITION (X) ALTERED () MOVED ()		14. RANGE 1W	
		37. CONDITION INTERIOR EXTERIOR good			
		38. PRESERVATION UNDERWAY ? YES () NO (X)		15. SECTION 22	
		39. ENDANGERED ? YES () NO (X) BY WHAT ?			
		40. VISIBLE FROM PUBLIC ROAD ? YES (X) NO ()		16. TOWNSHIP 44N	
		41. DISTANCE FROM AND FRONTAGE ON ROAD			
		PHOTO MUST BE PROVIDED		17. RANGE 1W	
				18. TOWNSHIP 44N	
				19. RANGE 1W	
				20. SECTION 22	
				21. TOWNSHIP 44N	
				22. RANGE 1W	
				23. SECTION 22	
				24. TOWNSHIP 44N	
				25. RANGE 1W	
				26. SECTION 22	
				27. TOWNSHIP 44N	
				28. RANGE 1W	
				29. SECTION 22	
				30. TOWNSHIP 44N	
				31. RANGE 1W	
				32. SECTION 22	
				33. TOWNSHIP 44N	
				34. RANGE 1W	
				35. SECTION 22	
				36. TOWNSHIP 44N	
				37. RANGE 1W	
				38. SECTION 22	
				39. TOWNSHIP 44N	
				40. RANGE 1W	
				41. SECTION 22	
				42. TOWNSHIP 44N	
				43. RANGE 1W	
				44. SECTION 22	
				45. TOWNSHIP 44N	
				46. RANGE 1W	
				47. SECTION 22	
				48. TOWNSHIP 44N	
				49. RANGE 1W	
				50. SECTION 22	
				51. TOWNSHIP 44N	
				52. RANGE 1W	
				53. SECTION 22	
				54. TOWNSHIP 44N	
				55. RANGE 1W	
				56. SECTION 22	
				57. TOWNSHIP 44N	
				58. RANGE 1W	
				59. SECTION 22	
				60. TOWNSHIP 44N	
				61. RANGE 1W	
				62. SECTION 22	
				63. TOWNSHIP 44N	
				64. RANGE 1W	
				65.	

Site Number: 833 (continued)

42. The dwelling is a 1 1/2-story brick structure with a stone foundation, 7-course common bond exterior, and a gable roof of asphalt shingles. The front has 5 bays and the side has 3 bays. On the main facade is a central bay porch with a shed roof of asphalt shingles and wrought iron posts and railing. Two main entrances have single light glass and wood doors, eastern with infilled transom. The windows are 6/6, vertical 2/2, and 1/1 wood sash. At the roof line is a corbelled brick cornice with dentils, mimicked with wood on the north facade of the frame additions. There is an interior wall brick chimney on the west and an exterior wall brick chimney on the east. On the west are two wood frame additions. The northern one is 1-story with a flat roof and the southern one is 1-story with a gable roof of standing seam metal.
43. This dwelling is part of the development along Fifth Street which began in the early 1800's when it first became a major east/west thoroughfare in Washington. A 1 1/2-story masonry dwelling (704 W. Fifth St.) attached to a 1-story masonry dwelling (706 W. Fifth St.) with 2 connected 1-story wood frame outbuildings is shown on this lot on the 1916 and 1926 Sanborn map. This lot is not shown on the earlier Sanborn maps. According to the atlas, it was owned in 1919 by Mrs. K. Hoelscher.



MISSOURI OFFICE OF HISTORIC PRESERVATION

ARCHITECTURAL/HISTORIC INVENTORY SURVEY FORM

F12-AS-003-123


1. NO. 834		4. PRESENT LOCAL NAME(S) OR DESIGNATION(S)		1. NO. 834	
2. COUNTY Franklin		5. OTHER NAME(S)			2. COUNTY Franklin
3. LOCATION OF NEGATIVES					
6. SPECIFIC LEGAL LOCATION TOWNSHIP <u>44N</u> RANGE <u>1W</u> SECTION <u>22</u> IF CITY OR TOWN, STREET ADDRESS <u>714 W. Fifth St.</u>		16. THEMATIC CATEGORY		4. PRESENT LOCAL NAME(S) OR DESIGNATION(S)	
7. CITY OR TOWN IF RURAL, VICINITY <u>Washington</u>		17. DATE(S) OR PERIOD <u>ca. 1910</u>			
8. DESCRIPTION OF LOCATION <u>W. FIFTH</u> <div style="text-align: center;">  </div>		18. STYLE OR DESIGN <u>Foursquare</u>			
		19. ARCHITECT OR ENGINEER			
		20. CONTRACTOR OR BUILDER <u>30 30</u>			
		21. ORIGINAL USE, IF APPARENT <u>dwelling</u> <u>50</u> <u>OB</u> <u>DK</u>			
9. COORDINATES UTM LAT LONG		22. PRESENT USE <u>dwelling</u>			5. OTHER NAME(S)
10. SITE () STRUCTURE () BUILDING (X) OBJECT ()		23. OWNERSHIP PUBLIC () PRIVATE (X)			
11. ON NATIONAL REGISTER? YES () NO (X)		24. OWNER'S NAME AND ADDRESS IF KNOWN			
12. IS IT ELIGIBLE? YES () NO (X)		25. OPEN TO PUBLIC? YES () NO (X)			
13. PART OF ESTAB. HIST. DISTRICT? YES () NO (X)		26. LOCAL CONTACT PERSON OR ORGANIZATION			
14. DISTRICT POTENTIAL? YES () NO (X)		27. OTHER SURVEYS IN WHICH INCLUDED			
15. NAME OF ESTABLISHED DISTRICT		28. NO. OF STORIES <u>2 1/2</u>			
42. FURTHER DESCRIPTION OF IMPORTANT FEATURES <u>See continuation sheet.</u>		29. BASEMENT? YES (X) NO ()			
43. HISTORY AND SIGNIFICANCE <u>See continuation sheet.</u>		30. FOUNDATION MATERIAL <u>stone</u>			
44. DESCRIPTION OF ENVIRONMENT AND OUTBUILDINGS <u>House is located in an urban neighborhood. There are no outbuildings.</u>		31. WALL CONSTRUCTION <u>brick</u>			
45. SOURCES OF INFORMATION <u>1926 Sanborn, 1916 Sanborn, 1919 Atlas</u>		32. ROOF TYPE AND MATERIAL <u>hipped, st. seam metal</u> <u>DK</u>			
RETURN THIS FORM WHEN COMPLETED TO: OFFICE OF HISTORIC PRESERVATION P.O. BOX 176 JEFFERSON CITY, MISSOURI 65102 PH. 314-751-5365		33. NO. OF BAYS FRONT <u>4</u> SIDE <u>2</u>		6. TOWNSHIP 44N	
IF ADDITIONAL SPACE IS NEEDED, ATTACH SEPARATE SHEET(S) TO THIS FORM		34. WALL TREATMENT <u>7-course</u>			
		35. PLAN SHAPE <u>rect.</u>			
		36. CHANGES (EXPLAIN IN NO. 42) ADDITION () ALTERED () MOVED ()		RANGE 1W	
		37. CONDITION INTERIOR EXTERIOR <u>good</u>			
		38. PRESERVATION UNDERWAY? YES () NO (X)			
		39. ENDANGERED? BY WHAT? YES () NO (X)		SECTION 22	
		40. VISIBLE FROM PUBLIC ROAD? YES (X) NO ()			
		41. DISTANCE FROM AND FRONTAGE ON ROAD			

PHOTO
MUST

BE
PROVIDED

Site Number: 834 (continued)

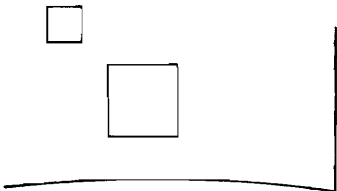
42. The dwelling is a 2 1/2-story brick structure with a stone foundation, 7-course common bond exterior, and a hipped roof of standing seam metal. The front has 4 bays and the side has 2 bays. On the main facade is a 1/2 porch with deck above, square wood columns, and an open railing with square wood balusters. The main entrance has a single light glass and wood door with a single light transom set within a segmental arch of 2-course header brick. The door leading to the deck is similar. The windows are 1/1 wood sash set within segmental arches of 2-course header brick. A hipped roof dormer with 2 windows and metal siding is on the north. There are 2 interior wall brick chimneys on the west.
43. This dwelling is part of the development along Fifth Street which began in the early 1800's when it first became a major east/west thoroughfare in Washington. A 2-story masonry dwelling with a 1-story wood frame outbuilding is shown on this lot on the 1916 and 1926 Sanborn maps. This lot is not shown on the earlier Sanborn maps. According to the atlases, it was owned in 1898 and in 1919 by H. Schuemann.



MISSOURI OFFICE OF HISTORIC PRESERVATION

ARCHITECTURAL/HISTORIC INVENTORY SURVEY FORM

FR-AG-003-104

1. NO. 1058		4. PRESENT LOCAL NAME(S) OR DESIGNATION(S)		1058
2. COUNTY Franklin		5. OTHER NAME(S)		
3. LOCATION OF NEGATIVES				Franklin
6. SPECIFIC LEGAL LOCATION TOWNSHIP 44N RANGE 1W SECTION 22 IF CITY OR TOWN, STREET ADDRESS 715 West 5th Street		16. THEMATIC CATEGORY		
7. CITY OR TOWN IF RURAL, VICINITY Washington		17. DATE(S) OR PERIOD ca. 1930		DE
8. DESCRIPTION OF LOCATION 		18. STYLE OR DESIGN Bungalow		
		19. ARCHITECT OR ENGINEER		28. NO. OF STORIES 1 1/2
		20. CONTRACTOR OR BUILDER 20 30		29. BASEMENT? YES (X) NO ()
		21. ORIGINAL USE, IF APPARENT Dwelling 1914 TQ		30. FOUNDATION MATERIAL Concrete
		22. PRESENT USE Dwelling		31. WALL CONSTRUCTION Wood
		23. OWNERSHIP PUBLIC () PRIVATE (X)		32. ROOF TYPE AND MATERIAL Gable/Asphalt
		24. OWNER'S NAME AND ADDRESS IF KNOWN		33. NO. OF BAYS FRONT 3 SIDE 3
		25. OPEN TO PUBLIC? YES () NO (X)		34. WALL TREATMENT Brick
		26. LOCAL CONTACT PERSON OR ORGANIZATION		35. PLAN SHAPE Rectangular
		27. OTHER SURVEYS IN WHICH INCLUDED		36. CHANGES ADDITION () (EXPLAIN IN NO. 42) ALTERED () MOVED ()
9. COORDINATES UTM LAT LONG				37. CONDITION INTERIOR EXTERIOR Good
10. SITE () STRUCTURE () BUILDING (X) OBJECT ()				38. PRESERVATION UNDERWAY? YES () NO ()
11. ON NATIONAL REGISTER? YES () NO (X)		12. IS IT ELIGIBLE? YES () NO (X)		39. ENDANGERED? YES () NO (X)
13. PART OF ESTAB. HIST. DISTRICT? YES () NO (X)		14. DISTRICT POTENTIAL? YES () NO (X)		40. VISIBLE FROM PUBLIC ROAD? YES (X) NO ()
15. NAME OF ESTABLISHED DISTRICT				41. DISTANCE FROM AND FRONTAGE ON ROAD
42. FURTHER DESCRIPTION OF IMPORTANT FEATURES See continuation sheet.				PHOTO MUST BE PROVIDED
43. HISTORY AND SIGNIFICANCE See continuation sheet.				
44. DESCRIPTION OF ENVIRONMENT AND OUTBUILDINGS Located in an urban neighborhood. At the rear is a one-story frame ca. 1930 hipped roof garage.				44N 1W
45. SOURCES OF INFORMATION See continuation sheet.				
46. PREPARED BY Thomason				22
47. ORGANIZATION Thomason & Assoc.				
48. DATE 2/17/92				SECTION
49. REVISION DATE(S)				

RETURN THIS FORM WHEN COMPLETED TO: OFFICE OF HISTORIC PRESERVATION

IF ADDITIONAL SPACE IS NEEDED, ATTACH SEPARATE SHEET(S) TO THIS FORM

P.O. BOX 176
JEFFERSON CITY, MISSOURI 65102

Site No. _____

Please Attach a copy of a topographic map with the site marked on it.

Site Number: 1058 (continued)

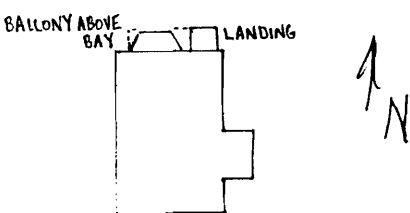
42. 1 1/2 story brick veneer Bungalow. On the main (S) facade is a one-story partial width incised porch with tapered frame posts on brick piers and a solid brick railing. The main entrance has a multi-light glass and wood door. Windows are 3/1 rectangular vertical light sash. At the eaves are knee brace brackets. At the roofline is a shed dormer with two sets of paired 3/1 sash windows. The house has an interior brick chimney.
43. This brick Bungalow was built ca. 1930. It is not shown on the 1926 Sanborn map but appears to have been built by 1930.
45. 1926 Sanborn map.



MISSOURI OFFICE OF HISTORIC PRESERVATION

ARCHITECTURAL/HISTORIC INVENTORY SURVEY FORM

FR-AS 003-125

1. NO. 835		4. PRESENT LOCAL NAME(S) OR DESIGNATION(S) Lil Kriete House		1. NO. 835
2. COUNTY Franklin		5. OTHER NAME(S) Hillerman House		
3. LOCATION OF NEGATIVES				2. COUNTY Franklin
6. SPECIFIC LEGAL LOCATION TOWNSHIP <u>44N</u> RANGE <u>1W</u> SECTION <u>22</u> IF CITY OR TOWN, STREET ADDRESS 718 W. Fifth St.		16. THEMATIC CATEGORY		
7. CITY OR TOWN IF RURAL, VICINITY Washington		17. DATE(S) OR PERIOD 1907 (on studs)		4. PRESENT LOCAL NAME(S) OR DESIGNATION(S) Lil Kriete House
8. DESCRIPTION OF LOCATION W. FIFTH		18. STYLE OR DESIGN 49		
		19. ARCHITECT OR ENGINEER		
		20. CONTRACTOR OR BUILDER		
9. COORDINATES UTM LAT LONG		21. ORIGINAL USE, IF APPARENT dwelling 20		5. OTHER NAME(S) Hillerman House
10. SITE () STRUCTURE () BUILDING (X) OBJECT ()		22. PRESENT USE dwelling BA		
11. ON NATIONAL REGISTER? YES () NO (X)		23. OWNERSHIP PUBLIC () PRIVATE (X)		6. TOWNSHIP 44N
12. IS IT ELIGIBLE? YES () NO (X)		24. OWNER'S NAME AND ADDRESS IF KNOWN		
13. PART OF ESTAB. HIST. DISTRICT? YES () NO (X)		25. OPEN TO PUBLIC? YES () NO (X)		RANGE 1W
14. DISTRICT POTENTIAL? YES () NO (X)		26. LOCAL CONTACT PERSON OR ORGANIZATION		
15. NAME OF ESTABLISHED DISTRICT		27. OTHER SURVEYS IN WHICH INCLUDED		SECTION 22
42. FURTHER DESCRIPTION OF IMPORTANT FEATURES See continuation sheet.		28. NO. OF STORIES 1 1/2		
43. HISTORY AND SIGNIFICANCE See continuation sheet.		29. BASEMENT? YES (X) NO ()		
		30. FOUNDATION MATERIAL stone		
		31. WALL CONSTRUCTION brick		
		32. ROOF TYPE AND MATERIAL gable, st. seam metal		
		33. NO. OF BAYS FRONT 3 SIDE 3		
		34. WALL TREATMENT 6-course 30 97		
		35. PLAN SHAPE irregular		
		36. CHANGES (EXPLAIN IN NO. 42) ADDITION () ALTERED (X) MOVED ()		
		37. CONDITION INTERIOR EXTERIOR good		
		38. PRESERVATION UNDERWAY? YES () NO (X)		
		39. ENDANGERED? BY WHAT? YES () NO (X)		
		40. VISIBLE FROM PUBLIC ROAD? YES (X) NO ()		
		41. DISTANCE FROM AND FRONTAGE ON ROAD		
		PHOTO MUST BE PROVIDED		
44. DESCRIPTION OF ENVIRONMENT AND OUTBUILDINGS House is located in an urban neighborhood. There are no outbuildings.		46. PREPARED BY Betz/Thomason		
45. SOURCES OF INFORMATION 1926 Sanborn, 1916 Sanborn, 1915 Water Works Improvements Map, 1919 Atlas		47. ORGANIZATION Thomason & Assoc.		
RETURN THIS FORM WHEN COMPLETED TO: OFFICE OF HISTORIC PRESERVATION P.O. BOX 176 JEFFERSON CITY, MISSOURI 65102 PH. 314-751-5365		48. DATE 8/91		
IF ADDITIONAL SPACE IS NEEDED, ATTACH SEPARATE SHEET(S) TO THIS FORM		49. REVISION DATE(S)		

Site No. _____

Indicate the chief topographical features, such as streams and elevations. Also indicate houses and roads. Indicate the site location by enclosing the site area with dotted line. Note scale of map and portion of section included in sketch map. Include drawings, photographs, etc. on additional pages.

Notes:

Please Attach a copy of a topographic map with the site marked on it.

Site Number: 835 (continued)

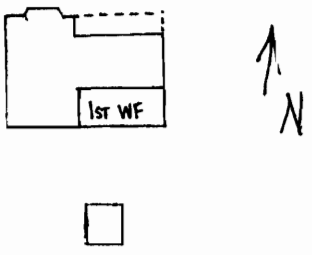
42. The dwelling is a 1907, 1 1/2-story brick structure with a stone foundation, 6-course common bond exterior, and an intersecting gable roof of standing seam metal. The front has 3 bays and the side has 3 bays. On the main facade is an extended octagonal bay with a deck with wrought iron railing above. The main entrance is in a opening covered in ca. 1960 with Permastone (a fireplace inside has also been covered) and has a newer single light glass and wood door with an infilled transom. The windows are 1/1 wood sash set within segmental soldier course arches. There is an interior wall brick chimney on the west.
43. This dwelling is part of the development along Fifth Street which began in the early 1800's when it first became a major east/west thoroughfare in Washington. A 2-story masonry dwelling, but not all of the lot, is shown on the 1916 and 1926 Sanborn maps. This lot is not shown on the earlier Sanborn maps. A building is shown at this location on the 1915 Water Works Improvements Map. According to the atlas, it was owned in 1919 by the Ben Hillerman Estate.



MISSOURI OFFICE OF HISTORIC PRESERVATION

ARCHITECTURAL/HISTORIC INVENTORY SURVEY FORM

FR-AS-003-126

1. NO. 836		4. PRESENT LOCAL NAME(S) OR DESIGNATION(S) Kaune House, Harold Curry House		1. NO. 836
2. COUNTY Franklin		5. OTHER NAME(S)		
3. LOCATION OF NEGATIVES				2. COUNTY Franklin
6. SPECIFIC LEGAL LOCATION TOWNSHIP <u>44N</u> RANGE <u>1W</u> SECTION <u>22</u> IF CITY OR TOWN, STREET ADDRESS 724 W. Fifth St.		16. THEMATIC CATEGORY		
7. CITY OR TOWN IF RURAL, VICINITY Washington		17. DATE(S) OR PERIOD 1897		4. PRESENT LOCAL NAME(S) OR DESIGNATION(S) Henry Kaune House, Harold Curry House
8. DESCRIPTION OF LOCATION 		18. STYLE OR DESIGN gabled ell 07		
9. COORDINATES UTM LAT LONG		19. ARCHITECT OR ENGINEER C. W. Keiser, Boonville		5. OTHER NAME(S)
10. SITE () STRUCTURE () BUILDING (X) OBJECT ()		20. CONTRACTOR OR BUILDER J.D. J.D.		
11. ON NATIONAL REGISTER? YES () NO (X)		21. ORIGINAL USE, IF APPARENT dwelling 04		6. TOWNSHIP 44N
12. IS IT ELIGIBLE? YES () NO (X)		22. PRESENT USE dwelling 1 out		
13. PART OF ESTAB. HIST. DISTRICT? YES () NO (X)		23. OWNERSHIP PUBLIC () PRIVATE (X)		7. RANGE 1W
14. DISTRICT POTENTIAL? YES () NO (X)		24. OWNER'S NAME AND ADDRESS IF KNOWN Peggy Curry 724 W. Fifth St.		
15. NAME OF ESTABLISHED DISTRICT		25. OPEN TO PUBLIC? YES () NO (X)		8. SECTION 22
42. FURTHER DESCRIPTION OF IMPORTANT FEATURES See continuation sheet.		26. LOCAL CONTACT PERSON OR ORGANIZATION		
43. HISTORY AND SIGNIFICANCE See continuation sheet.		27. OTHER SURVEYS IN WHICH INCLUDED		9. RANGE 1W
44. DESCRIPTION OF ENVIRONMENT AND OUTBUILDINGS House is located in an urban neighborhood. At the rear is a wood frame gable roof outbuildings.		28. NO. OF STORIES <u>1 1/2</u>		
45. SOURCES OF INFORMATION 1926 Sanborn, 1916 Sanborn, 1919 Atlas, Owner		29. BASEMENT? YES () NO (X)		10. SECTION 22
RETURN THIS FORM WHEN COMPLETED TO: OFFICE OF HISTORIC PRESERVATION P.O. BOX 176 JEFFERSON CITY, MISSOURI 65102 PH. 314-751-5365		30. FOUNDATION MATERIAL stone		
IF ADDITIONAL SPACE IS NEEDED, ATTACH SEPARATE SHEET(S) TO THIS FORM		31. WALL CONSTRUCTION wood frame		11. SECTION 22
		32. ROOF TYPE AND MATERIAL int. gable, asphalt 50		
		33. NO. OF BAYS FRONT 3 SIDE 2		12. SECTION 22
		34. WALL TREATMENT weatherboard		
		35. PLAN SHAPE ell		13. SECTION 22
		36. CHANGES (EXPLAIN IN NO. 42) ADDITION () ALTERED () MOVED ()		
		37. CONDITION INTERIOR EXTERIOR <u>good</u>		14. SECTION 22
		38. PRESERVATION UNDERWAY? YES () NO (X)		
		39. ENDANGERED? BY WHAT? YES () NO (X)		15. SECTION 22
		40. VISIBLE FROM PUBLIC ROAD? YES (X) NO ()		
		41. DISTANCE FROM AND FRONTAGE ON ROAD		16. SECTION 22
		46. PREPARED BY Betz/Thomason		
		47. ORGANIZATION Thomason & Assoc.		17. SECTION 22
		48. DATE 8/91		
		49. REVISION DATE(S)		18. SECTION 22

Site No. _____

Indicate the chief topographical features, such as streams and elevations. Also indicate houses and roads. Indicate the site location by enclosing the site area with dotted line. Note scale of map and portion of section included in sketch map. Include drawings, photographs, etc. on additional pages.

Notes:

Please Attach a copy of a topographic map with the site marked on it.

Site Number: 836 (continued)

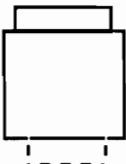
42. The dwelling is a 1 1/2-story wood frame gabled ell with a stone foundation, weatherboard exterior, and an intersecting gable roof of asphalt shingles. The front has 3 bays and the side has 2 bays. An extended octagonal bay with deck and wrought iron railing above is on the north. On the main facade is a 1/2 porch with a hipped roof of asphalt shingles, turned wood columns, and an open railing of cut-out wood balusters. The main entrance has a single light glass and wood door with a single light transom. The windows are 1/1 wood sash with wood shutters. Alternating wood fish scales are in the gable fields and brackets are at the eaves. On the south is a 1-story wood frame addition with shed roof.
43. This dwelling is part of the development along Fifth Street which began in the early 1800's when it first became a major east/west thoroughfare in Washington. A 1 1/2-story wood frame dwelling with a 1-story wood frame outbuilding is shown on this lot on the 1926 Sanborn map. The dwelling minus the extended bay is shown on the 1916 Sanborn map. This lot is not shown on the earlier Sanborn maps. According to the atlas, it was owned in 1919 by S. Kaune.



MISSOURI OFFICE OF HISTORIC PRESERVATION

ARCHITECTURAL/HISTORIC INVENTORY SURVEY FORM

FR-AS-003-127

1. NO. 852		4. PRESENT LOCAL NAME(S) OR DESIGNATION(S)		852
2. COUNTY Franklin		5. OTHER NAME(S)		
3. LOCATION OF NEGATIVES				
6. SPECIFIC LEGAL LOCATION TOWNSHIP <u>44N</u> RANGE <u>1W</u> SECTION <u>22</u> IF CITY OR TOWN, STREET ADDRESS <u>725 W. Fifth St.</u>		16. THEMATIC CATEGORY		2 COUNTY Franklin
7. CITY OR TOWN IF RURAL, VICINITY <u>Washington</u>		17. DATE(S) OR PERIOD <u>ca. 1920</u>		
8. DESCRIPTION OF LOCATION  <u>W. Fifth St.</u>		18. STYLE OR DESIGN <u>Foursquare</u>		
9. COORDINATES UTM LAT LONG		19. ARCHITECT OR ENGINEER		4 PRESENT LOCAL NAME(S) OR DESIGNATION(S)
10. SITE () STRUCTURE () BUILDING (X) OBJECT ()		20. CONTRACTOR OR BUILDER		
11. ON NATIONAL REGISTER? YES () NO (X)		21. ORIGINAL USE, IF APPARENT <u>dwelling</u>		
12. IS IT ELIGIBLE? YES (X) NO ()		22. PRESENT USE <u>dwelling</u>		DR
13. PART OF ESTAB. HIST. DISTRICT? YES () NO (X)		23. OWNERSHIP PUBLIC () PRIVATE (X)		
14. DISTRICT POTENTIAL? YES (X) NO ()		24. OWNER'S NAME AND ADDRESS IF KNOWN		
15. NAME OF ESTABLISHED DISTRICT		25. OPEN TO PUBLIC? YES () NO (X)		5 OTHER NAME(S)
42. FURTHER DESCRIPTION OF IMPORTANT FEATURES <u>See continuation sheet.</u>		26. LOCAL CONTACT PERSON OR ORGANIZATION		
		27. OTHER SURVEYS IN WHICH INCLUDED		
43. HISTORY AND SIGNIFICANCE <u>See continuation sheet.</u>		28. NO. OF STORIES <u>2 1/2</u>		6 TOWNSHIP 44N
		29. BASEMENT? YES (X) NO ()		
		30. FOUNDATION MATERIAL <u>stone</u>		
		31. WALL CONSTRUCTION <u>brick</u>		RANGE 1W
		32. ROOF TYPE AND MATERIAL <u>hipped, st. seam metal</u>		
		33. NO. OF BAYS FRONT <u>3</u> SIDE <u>2</u>		
		34. WALL TREATMENT <u>7-course</u>		SECTION 22
		35. PLAN SHAPE <u>rect.</u>		
		36. CHANGES (EXPLAIN IN NO. 42) ADDITION (X) ALTERED () MOVED ()		
		37. CONDITION INTERIOR _____ EXTERIOR <u>good</u>		
		38. PRESERVATION UNDERWAY? YES () NO (X)		
		39. ENDANGERED? BY WHAT? YES () NO (X)		
		40. VISIBLE FROM PUBLIC ROAD? YES (X) NO ()		
		41. DISTANCE FROM AND FRONTAGE ON ROAD		
		<div style="border: 2px solid black; width: 100px; height: 100px; margin: 0 auto; position: relative;"> <div style="position: absolute; top: 0; right: 0; bottom: 0; left: 0; border-left: 2px solid black; border-right: 2px solid black; border-top: 2px solid black; border-bottom: 2px solid black;"></div> <p style="text-align: center; margin: 0;">PHOTO MUST BE PROVIDED</p> </div>		
44. DESCRIPTION OF ENVIRONMENT AND OUTBUILDINGS <u>House is located in an urban neighborhood. There are no outbuildings.</u>		46. PREPARED BY <u>Betz/Thomason</u>		
45. SOURCES OF INFORMATION <u>1916 Sanborn, 1926 Sanborn, 1915 Water Works Improvements Map, 1898 Atlas, 1919 Atlas</u>		47. ORGANIZATION <u>Thomason & Assoc.</u>		
48. DATE <u>1/92</u>		49. REVISION DATE(S)		

RETURN THIS FORM WHEN COMPLETED TO: OFFICE OF HISTORIC PRESERVATION
P.O. BOX 176
JEFFERSON CITY, MISSOURI 65102
PH. 314-751-5365

IF ADDITIONAL SPACE IS NEEDED, ATTACH SEPARATE SHEET(S) TO THIS FORM

Sine No. _____

Indicate the chief topographical features, such as streams and elevations. Also indicate houses and roads. Indicate the site location by enclosing the site area with dotted line. Note scale of map and portion of section included in sketch map. Include drawings, photographs, etc. on additional pages.

Indicate part of
section included in
sketch map.

A 4x4 grid map. The grid is composed of 16 squares. The cardinal directions are labeled: 'N' at the top center, 'S' at the bottom center, 'E' on the right side, and 'W' on the left side. A scale bar is located on the left side, consisting of a vertical line with three horizontal tick marks, indicating a scale of 1 unit per square.

Notes:

THIS IS PROBABLY THE ONE MOST IMPORTANT PART OF THIS DATA FORM

Please Attach a copy of a topographic map with the site marked on it.

Site Number: 852 (continued)

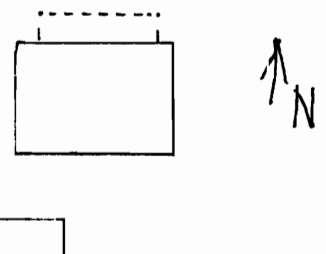
42. The dwelling is a 2 1/2-story brick central passage-double pile with a stone foundation, 7-course common bond exterior, and a hipped roof of standing seam metal. The front has 3 bays and the side has 2 bays. On the main facade is a 3/4 porch with a hipped roof of standing seam metal and brick piers. The main entrance has a single light glass and wood door with a multi-light transom set within a segmental arch of 2-course header brick. The windows are 1/1 wood sash set within segmental arches of 2-course header brick. Hipped roof dormers with 1 window and metal siding are on the south and north. There is an interior wall brick chimney on the east.
43. This dwelling is part of the development along Fifth Street which began in the early 1800's when it first became a major east/west thoroughfare in Washington. A 2-story masonry dwelling with a 2-story wood frame stable and a 1-story wood frame outbuilding attached to a 1 1/2-story wood frame outbuilding is shown on this lot on the 1926 Sanborn map. A different dwelling with the 1-story outbuilding attached to the stable is shown on the 1916 Sanborn map. This lot is not shown on the earlier Sanborn maps. A building is shown at this location on the 1915 Water Works Improvements Map. According to the atlases, it was owned in 1898 by Mary Sieckendick and in 1919 by E. H. Massmann.



MISSOURI OFFICE OF HISTORIC PRESERVATION

ARCHITECTURAL/HISTORIC INVENTORY SURVEY FORM

FR-AS-003-128

1. NO. <div style="text-align: center;">837</div>		4. PRESENT LOCAL NAME(S) OR DESIGNATION(S)		1. NO. 837
2. COUNTY <div style="text-align: center;">Franklin</div>		5. OTHER NAME(S)		
3. LOCATION OF NEGATIVES				2. COUNTY Franklin
6. SPECIFIC LEGAL LOCATION TOWNSHIP <u>44N</u> RANGE <u>1W</u> SECTION <u>22</u> IF CITY OR TOWN, STREET ADDRESS <div style="text-align: center;">730 W. Fifth St.</div>		16. THEMATIC CATEGORY		
7. CITY OR TOWN IF RURAL, VICINITY <div style="text-align: center;">Washington</div>		17. DATE(S) OR PERIOD <div style="text-align: center;">ca. 1910</div>		4. PRESENT LOCAL NAME(S) OR DESIGNATION(S)
8. DESCRIPTION OF LOCATION <div style="text-align: center;">W. Fifth</div>		18. STYLE OR DESIGN <div style="text-align: center;">Central Passage 49</div>		
		19. ARCHITECT OR ENGINEER		
		20. CONTRACTOR OR BUILDER <div style="text-align: center;">20</div>		
9. COORDINATES UTM LAT LONG		21. ORIGINAL USE, IF APPARENT <div style="text-align: center;">dwelling FH</div>		5. OTHER NAME(S)
10. SITE () STRUCTURE () BUILDING (X) OBJECT ()		22. PRESENT USE <div style="text-align: center;">dwelling 1004</div>		
11. ON NATIONAL REGISTER? YES () NO (X)		23. OWNERSHIP PUBLIC () PRIVATE (X)		6. TOWNSHIP 44N
12. IS IT ELIGIBLE? YES () NO (X)		24. OWNER'S NAME AND ADDRESS IF KNOWN		
13. PART OF ESTAB. HIST. DISTRICT? YES () NO (X)		25. OPEN TO PUBLIC? YES () NO (X)		RANGE 1W
14. DISTRICT POTENTIAL? YES () NO (X)		26. LOCAL CONTACT PERSON OR ORGANIZATION		
15. NAME OF ESTABLISHED DISTRICT		27. OTHER SURVEYS IN WHICH INCLUDED		SECTION 22
42. FURTHER DESCRIPTION OF IMPORTANT FEATURES <div style="text-align: center;">See continuation sheet.</div>		<div style="border: 1px solid black; padding: 20px; width: 100%;"> PHOTO MUST BE PROVIDED </div>		
43. HISTORY AND SIGNIFICANCE <div style="text-align: center;">See continuation sheet.</div>				
44. DESCRIPTION OF ENVIRONMENT AND OUTBUILDINGS <div style="text-align: center;">House is located in an urban neighborhood. At the rear is a wood frame 'stable' with a gable roof of metal.</div>				
45. SOURCES OF INFORMATION <div style="text-align: center;">1926 Sanborn, 1916 Sanborn, 1915 Water Works Improvements Map, 1919 Atlas</div>		46. PREPARED BY <div style="text-align: center;">Betz/Thomason</div>		
RETURN THIS FORM WHEN COMPLETED TO: OFFICE OF HISTORIC PRESERVATION P.O. BOX 176 JEFFERSON CITY, MISSOURI 65102 PH. 314-751-5365		47. ORGANIZATION <div style="text-align: center;">Thomason & Assoc.</div>		
IF ADDITIONAL SPACE IS NEEDED, ATTACH SEPARATE SHEET(S) TO THIS FORM		48. DATE <div style="text-align: center;">8/91</div>		
		49. REVISION DATE(S)		

Site No. _____

Indicate the chief topographical features, such as streams and elevations. Also indicate houses and roads. Indicate the site location by enclosing the site area with dotted line. Note scale of map and portion of section included in sketch map. Include drawings, photographs, etc. on additional pages.

Notes:

Please Attach a copy of a topographic map with the site marked on it.

Site Number: 837 (continued)


42. The dwelling is a 1 1/2-story wood frame l-house with a stone foundation, weatherboard exterior, and a hipped roof of asphalt shingles. The front has 3 bays and the side has 2 bays. On the main facade is a 3/4 porch with wood Tuscan columns and an open railing with square wood balusters. The main entrance has a single light glass and wood door with a 3-light transom and single light sidelights. The windows are 1/1 wood sash. A wall dormer is on the north. Hipped roof dormers with metal siding and roof are on the east and west.
43. This dwelling is part of the development along Fifth Street which began in the early 1800's when it first became a major east/west thoroughfare in Washington. A 2-story wood frame dwelling with two 1-story wood frame outbuildings and a 1-story wood frame garage is shown on this lot on the 1926 Sanborn map. One of the outbuildings is not shown on the 1916 Sanborn map. This lot is not shown on the earlier Sanborn maps. A building is shown at this location on the 1915 Water Works Improvements Map. According to the atlas, it was owned in 1919 by S. Kaune.



MISSOURI OFFICE OF HISTORIC PRESERVATION

ARCHITECTURAL/HISTORIC INVENTORY SURVEY FORM

FR-AS-003-129

1. NO. 664		4. PRESENT LOCAL NAME(S) OR DESIGNATION(S)		664
2. COUNTY Franklin		5. OTHER NAME(S)		
3. LOCATION OF NEGATIVES				
6. SPECIFIC LEGAL LOCATION TOWNSHIP <u>44N</u> RANGE <u>1W</u> SECTION <u>22</u> IF CITY OR TOWN, STREET ADDRESS <u>731 West 5th Street</u>		16. THEMATIC CATEGORY		2 FRANKLIN 4 PRESENT LOCAL NAME(S) OR DESIGNATION(S)
7. CITY OR TOWN IF RURAL, VICINITY <u>Washington</u>		17. DATE(S) OR PERIOD <u>ca. 1930</u>		
8. DESCRIPTION OF LOCATION <div style="text-align: center;">N ↓ </div>		18. STYLE OR DESIGN <u>Bungalow</u> <u>22</u>		
		19. ARCHITECT OR ENGINEER		
		20. CONTRACTOR OR BUILDER <u>20 30</u>		
		21. ORIGINAL USE, IF APPARENT <u>Dwelling</u> <u>TD</u>		
22. PRESENT USE <u>Dwelling</u>		28. NO. OF STORIES <u>1 1/2</u>		
23. OWNERSHIP PUBLIC () PRIVATE (X)		29. BASEMENT? YES (X) NO ()		
24. OWNER'S NAME AND ADDRESS IF KNOWN		30. FOUNDATION MATERIAL <u>Concrete</u>		
25. OPEN TO PUBLIC? YES () NO (X)		31. WALL CONSTRUCTION <u>Wood</u>		
26. LOCAL CONTACT PERSON OR ORGANIZATION		32. ROOF TYPE AND MATERIAL <u>Gable/Asphalt</u> <u>DR</u>		
27. OTHER SURVEYS IN WHICH INCLUDED		33. NO. OF BAYS FRONT <u>3</u> SIDE <u>4</u>		
28. PRESENT LOCAL NAME(S) OR DESIGNATION(S)		34. WALL TREATMENT <u>Brick</u>		
29. CONDITION INTERIOR _____ EXTERIOR _____		35. PLAN SHAPE <u>Rectangular</u>		
30. PRESERVATION UNDERWAY? YES () NO (X)		36. CHANGES (EXPLAIN IN NO. 42) ADDITION () ALTERED () MOVED ()		
31. ENDANGERED? YES () BY WHAT? NO (X)		37. CONDITION INTERIOR _____ EXTERIOR _____		
32. VISIBLE FROM PUBLIC ROAD? YES (X) NO ()		38. PRESERVATION UNDERWAY? YES () NO (X)		
33. DISTANCE FROM AND FRONTAGE ON ROAD		39. ENDANGERED? YES () BY WHAT? NO (X)		
34. HISTORY AND SIGNIFICANCE See continuation sheet.		35. PHOTO MUST BE PROVIDED		
36. HISTORY AND SIGNIFICANCE See continuation sheet.		37. PHOTO MUST BE PROVIDED		
38. HISTORY AND SIGNIFICANCE See continuation sheet.		39. PHOTO MUST BE PROVIDED		
39. HISTORY AND SIGNIFICANCE See continuation sheet.		40. PHOTO MUST BE PROVIDED		
40. HISTORY AND SIGNIFICANCE See continuation sheet.		41. PHOTO MUST BE PROVIDED		
41. HISTORY AND SIGNIFICANCE See continuation sheet.		42. PHOTO MUST BE PROVIDED		
42. HISTORY AND SIGNIFICANCE See continuation sheet.		43. PHOTO MUST BE PROVIDED		
43. HISTORY AND SIGNIFICANCE See continuation sheet.		44. PHOTO MUST BE PROVIDED		
44. HISTORY AND SIGNIFICANCE See continuation sheet.		45. PHOTO MUST BE PROVIDED		
45. HISTORY AND SIGNIFICANCE See continuation sheet.		46. PHOTO MUST BE PROVIDED		
46. HISTORY AND SIGNIFICANCE See continuation sheet.		47. PHOTO MUST BE PROVIDED		
47. HISTORY AND SIGNIFICANCE See continuation sheet.		48. PHOTO MUST BE PROVIDED		
48. HISTORY AND SIGNIFICANCE See continuation sheet.		49. PHOTO MUST BE PROVIDED		
49. HISTORY AND SIGNIFICANCE See continuation sheet.		50. PHOTO MUST BE PROVIDED		
50. HISTORY AND SIGNIFICANCE See continuation sheet.		51. PHOTO MUST BE PROVIDED		
51. HISTORY AND SIGNIFICANCE See continuation sheet.		52. PHOTO MUST BE PROVIDED		
52. HISTORY AND SIGNIFICANCE See continuation sheet.		53. PHOTO MUST BE PROVIDED		
53. HISTORY AND SIGNIFICANCE See continuation sheet.		54. PHOTO MUST BE PROVIDED		
54. HISTORY AND SIGNIFICANCE See continuation sheet.		55. PHOTO MUST BE PROVIDED		
55. HISTORY AND SIGNIFICANCE See continuation sheet.		56. PHOTO MUST BE PROVIDED		
56. HISTORY AND SIGNIFICANCE See continuation sheet.		57. PHOTO MUST BE PROVIDED		
57. HISTORY AND SIGNIFICANCE See continuation sheet.		58. PHOTO MUST BE PROVIDED		
58. HISTORY AND SIGNIFICANCE See continuation sheet.		59. PHOTO MUST BE PROVIDED		
59. HISTORY AND SIGNIFICANCE See continuation sheet.		60. PHOTO MUST BE PROVIDED		
60. HISTORY AND SIGNIFICANCE See continuation sheet.		61. PHOTO MUST BE PROVIDED		
61. HISTORY AND SIGNIFICANCE See continuation sheet.		62. PHOTO MUST BE PROVIDED		
62. HISTORY AND SIGNIFICANCE See continuation sheet.		63. PHOTO MUST BE PROVIDED		
63. HISTORY AND SIGNIFICANCE See continuation sheet.		64. PHOTO MUST BE PROVIDED		
64. HISTORY AND SIGNIFICANCE See continuation sheet.		65. PHOTO MUST BE PROVIDED		
65. HISTORY AND SIGNIFICANCE See continuation sheet.		66. PHOTO MUST BE PROVIDED		
66. HISTORY AND SIGNIFICANCE See continuation sheet.		67. PHOTO MUST BE PROVIDED		
67. HISTORY AND SIGNIFICANCE See continuation sheet.		68. PHOTO MUST BE PROVIDED		
68. HISTORY AND SIGNIFICANCE See continuation sheet.		69. PHOTO MUST BE PROVIDED		
69. HISTORY AND SIGNIFICANCE See continuation sheet.		70. PHOTO MUST BE PROVIDED		
70. HISTORY AND SIGNIFICANCE See continuation sheet.		71. PHOTO MUST BE PROVIDED		
71. HISTORY AND SIGNIFICANCE See continuation sheet.		72. PHOTO MUST BE PROVIDED		
72. HISTORY AND SIGNIFICANCE See continuation sheet.		73. PHOTO MUST BE PROVIDED		
73. HISTORY AND SIGNIFICANCE See continuation sheet.		74. PHOTO MUST BE PROVIDED		
74. HISTORY AND SIGNIFICANCE See continuation sheet.		75. PHOTO MUST BE PROVIDED		
75. HISTORY AND SIGNIFICANCE See continuation sheet.		76. PHOTO MUST BE PROVIDED		
76. HISTORY AND SIGNIFICANCE See continuation sheet.		77. PHOTO MUST BE PROVIDED		
77. HISTORY AND SIGNIFICANCE See continuation sheet.		78. PHOTO MUST BE PROVIDED		
78. HISTORY AND SIGNIFICANCE See continuation sheet.		79. PHOTO MUST BE PROVIDED		
79. HISTORY AND SIGNIFICANCE See continuation sheet.		80. PHOTO MUST BE PROVIDED		
80. HISTORY AND SIGNIFICANCE See continuation sheet.		81. PHOTO MUST BE PROVIDED		
81. HISTORY AND SIGNIFICANCE See continuation sheet.		82. PHOTO MUST BE PROVIDED		
82. HISTORY AND SIGNIFICANCE See continuation sheet.		83. PHOTO MUST BE PROVIDED		
83. HISTORY AND SIGNIFICANCE See continuation sheet.		84. PHOTO MUST BE PROVIDED		
84. HISTORY AND SIGNIFICANCE See continuation sheet.		85. PHOTO MUST BE PROVIDED		
85. HISTORY AND SIGNIFICANCE See continuation sheet.		86. PHOTO MUST BE PROVIDED		
86. HISTORY AND SIGNIFICANCE See continuation sheet.		87. PHOTO MUST BE PROVIDED		
87. HISTORY AND SIGNIFICANCE See continuation sheet.		88. PHOTO MUST BE PROVIDED		
88. HISTORY AND SIGNIFICANCE See continuation sheet.		89. PHOTO MUST BE PROVIDED		
89. HISTORY AND SIGNIFICANCE See continuation sheet.		90. PHOTO MUST BE PROVIDED		
90. HISTORY AND SIGNIFICANCE See continuation sheet.		91. PHOTO MUST BE PROVIDED		
91. HISTORY AND SIGNIFICANCE See continuation sheet.		92. PHOTO MUST BE PROVIDED		
92. HISTORY AND SIGNIFICANCE See continuation sheet.		93. PHOTO MUST BE PROVIDED		
93. HISTORY AND SIGNIFICANCE See continuation sheet.		94. PHOTO MUST BE PROVIDED		
94. HISTORY AND SIGNIFICANCE See continuation sheet.		95. PHOTO MUST BE PROVIDED		
95. HISTORY AND SIGNIFICANCE See continuation sheet.		96. PHOTO MUST BE PROVIDED		
96. HISTORY AND SIGNIFICANCE See continuation sheet.		97. PHOTO MUST BE PROVIDED		
97. HISTORY AND SIGNIFICANCE See continuation sheet.		98. PHOTO MUST BE PROVIDED		
98. HISTORY AND SIGNIFICANCE See continuation sheet.		99. PHOTO MUST BE PROVIDED		
99. HISTORY AND SIGNIFICANCE See continuation sheet.		100. PHOTO MUST BE PROVIDED		

RETURN THIS FORM WHEN COMPLETED TO: OFFICE OF HISTORIC PRESERVATION

IF ADDITIONAL SPACE IS NEEDED, ATTACH SEPARATE SHEET(S) TO THIS FORM

P.O. BOX 176
JEFFERSON CITY, MISSOURI 65102

46. PREPARED BY
Thomason
47. ORGANIZATION
Thomason & Assoc.
48. DATE
2/17/92
49. REVISION DATE(S)

1. NO. 664
2. COUNTY Franklin
3. LOCATION OF NEGATIVES
4. PRESENT LOCAL NAME(S) OR DESIGNATION(S)
5. OTHER NAME(S)
6. TOWNSHIP 44N
7. RANGE 1W
8. SECTION 22

Site No. _____

Indicate the chief topographical features, such as streams and elevations. Also indicate houses and roads. Indicate the site location by enclosing the site area with dotted line. Note scale of map and portion of section included in sketch map. Include drawings, photographs, etc. on additional pages.

Indicate part of
section included in
starch map.

A 4x4 grid map with cardinal directions N, S, E, W. The top row contains a small black dot in the second column and three small black dots in the third, fourth, and fifth columns. The bottom row is empty. The left side has a vertical scale bar with four segments.

Notes:

THIS IS PROBABLY THE ONE MOST IMPORTANT PART OF THIS DATA FORM!

Please Attach a copy of a topographic map with the site marked on it.

Site Number: 664 (continued)

42. One-and-one-half-story brick veneer Bungalow. On the main south facade is a one-story partial width shed porch with tapered frame columns on brick piers and a solid brick railing. The main entrance has a multi-light glass and wood door. Windows are 1/1 rectangular wood sash with soldier course lintels. At the roofline is a gable dormer with three 1/1 sash windows. The house has an interior brick chimney. At the rear is an attached ca. 1920 frame and brick garage.
43. This dwelling was built ca. 1930 and is not shown on the 1926 Sanborn map.
45. 1926 Sanborn map.

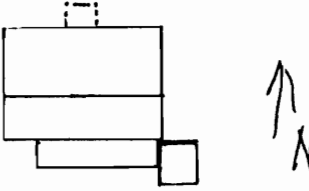


MISSOURI OFFICE OF HISTORIC PRESERVATION

ARCHITECTURAL/HISTORIC INVENTORY SURVEY FORM

FR-AS-003-130

1. NO. <div style="border: 1px solid black; padding: 2px; text-align: center;">838</div>	4. PRESENT LOCAL NAME(S) OR DESIGNATION(S)	1. NO. 838 2. COUNTY Franklin 4. PRESENT LOCAL NAME(S) OR DESIGNATION(S)
2. COUNTY <div style="border: 1px solid black; padding: 2px;">Franklin</div>	5. OTHER NAME(S)	
3. LOCATION OF NEGATIVES		

6. SPECIFIC LEGAL LOCATION TOWNSHIP <u>44N</u> RANGE <u>1W</u> SECTION <u>22</u> IF CITY OR TOWN, STREET ADDRESS <div style="border: 1px solid black; padding: 2px; text-align: center;">734 W. Fifth St.</div>	16. THEMATIC CATEGORY 17. DATE(S) OR PERIOD <div style="border: 1px solid black; padding: 2px; text-align: center;">ca 1910</div>	28. NO. OF STORIES <u>1 1/2 - 1</u> 29. BASEMENT? YES (X) NO () 30. FOUNDATION MATERIAL <div style="border: 1px solid black; padding: 2px; text-align: center;">concrete</div>
7. CITY OR TOWN IF RURAL, VICINITY <div style="border: 1px solid black; padding: 2px;">Washington</div>	18. STYLE OR DESIGN <div style="border: 1px solid black; padding: 2px; text-align: center;">49</div>	31. WALL CONSTRUCTION <div style="border: 1px solid black; padding: 2px; text-align: center;">wood frame</div>
8. DESCRIPTION OF LOCATION <div style="text-align: center;">  </div>	19. ARCHITECT OR ENGINEER 20. CONTRACTOR OR BUILDER 21. ORIGINAL USE, IF APPARENT <div style="border: 1px solid black; padding: 2px; text-align: center;">dwelling St</div>	32. ROOF TYPE AND MATERIAL <div style="border: 1px solid black; padding: 2px; text-align: center;">gable asphalt SK</div>
9. COORDINATES UTM LAT LONG	22. PRESENT USE <div style="border: 1px solid black; padding: 2px; text-align: center;">dwelling</div>	33. NO. OF BAYS FRONT 3 SIDE 3
10. SITE () STRUCTURE () BUILDING (X) OBJECT ()	23. OWNERSHIP PUBLIC () PRIVATE (X) 24. OWNER'S NAME AND ADDRESS IF KNOWN	34. WALL TREATMENT <div style="border: 1px solid black; padding: 2px; text-align: center;">asbestos</div>
11. ON NATIONAL REGISTER? YES () NO (X) 12. IS IT ELIGIBLE? YES () NO (X)	25. OPEN TO PUBLIC? YES () NO (X)	35. PLAN SHAPE <u>rect.</u> 36. CHANGES (EXPLAIN IN NO. 42) ADDITION (X) ALTERED (X) MOVED ()
13. PART OF ESTAB. HIST. DISTRICT? YES () NO (X) 14. DISTRICT POTENTIAL? YES () NO (X)	26. LOCAL CONTACT PERSON OR ORGANIZATION 27. OTHER SURVEYS IN WHICH INCLUDED	37. CONDITION INTERIOR EXTERIOR <u>fair</u>
15. NAME OF ESTABLISHED DISTRICT	38. PRESERVATION UNDERWAY? YES () NO (X)	39. ENDANGERED? BY WHAT? YES () NO (X)
42. FURTHER DESCRIPTION OF IMPORTANT FEATURES <div style="border: 1px solid black; padding: 10px; min-height: 50px;"> See continuation sheet. </div>	40. VISIBLE FROM PUBLIC ROAD? YES (X) NO () 41. DISTANCE FROM AND FRONTAGE ON ROAD	5. OTHER NAME(S)

43. HISTORY AND SIGNIFICANCE <div style="border: 1px solid black; padding: 10px; min-height: 50px;"> See continuation sheet. </div>	<div style="border: 1px solid black; padding: 20px; text-align: center;"> PHOTO MUST BE PROVIDED </div>	6. TOWNSHIP 44N RANGE 1W SECTION 22
--	--	--

44. DESCRIPTION OF ENVIRONMENT AND OUTBUILDINGS <div style="border: 1px solid black; padding: 10px; min-height: 50px;"> House is located in an urban neighborhood. Due to additions, the garage at the rear is now attached. </div>	46. PREPARED BY <div style="border: 1px solid black; padding: 2px;">Betz/Thomason</div>
45. SOURCES OF INFORMATION 1926 Sanborn, 1916 Sanborn, 1915 Water Works Improvements Map, 1919 Atlas	47. ORGANIZATION <div style="border: 1px solid black; padding: 2px;">Thomason & Assoc.</div>
RETURN THIS FORM WHEN COMPLETED TO: OFFICE OF HISTORIC PRESERVATION P.O. BOX 176 JEFFERSON CITY, MISSOURI 65102 PH. 314-751-5365	48. DATE 8/91 49. REVISION DATE(S)

IF ADDITIONAL SPACE IS NEEDED, ATTACH SEPARATE SHEET(S) TO THIS FORM

Site No. _____

Indicate the chief topographical features, such as streams and elevations. Also indicate houses and roads. Indicate the site location by enclosing the site area with dotted line. Note scale of map and portion of section included in sketch map. Include drawings, photographs, etc. on additional pages.

Notes:

Please Attach a copy of a topographic map with the site marked on it.

Site Number: 838 (continued)

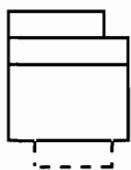
42. The dwelling is a 1 1/2-story wood frame 1-house with a concrete foundation, asbestos shingles exterior, and a gable roof of asphalt shingles. The front has 3 bays and the side has 3 bays. On the main facade is a gable stoop over a concrete landing with wrought iron railing. The main entrance has a single light glass and wood door. The windows are 1/1 wood sash with awnings on the north, east, and west. A wall dormer is on the north. There is a central interior wall brick chimney and an interior wall brick chimney on the east. On the south are two 1-story gable roof wood frame additions. The southern one has stepped parapets.
43. This dwelling is part of the development along Fifth Street which began in the early 1800's when it first became a major east/west thoroughfare in Washington. A 1 1/2-story wood frame dwelling is shown on this lot on the 1926 Sanborn map. A 1-story wood frame outbuilding attached to a 2-story wood frame stable is also shown on the 1916 Sanborn map. This lot is not shown on the earlier Sanborn maps. A building is shown at this location on the 1915 Water Works Improvements Map. According to the atlas, it was owned in 1919 by Cora F. Bertlesman.



MISSOURI OFFICE OF HISTORIC PRESERVATION

ARCHITECTURAL/HISTORIC INVENTORY SURVEY FORM

FR-AS-003-131

1. NO. 851		4. PRESENT LOCAL NAME(S) OR DESIGNATION(S)		1 NO. 851	
2. COUNTY Franklin		5. OTHER NAME(S)			
3. LOCATION OF NEGATIVES					
6. SPECIFIC LEGAL LOCATION TOWNSHIP <u>44N</u> RANGE <u>1W</u> SECTION <u>22</u> IF CITY OR TOWN, STREET ADDRESS <u>735 W. Fifth St.</u>		16. THEMATIC CATEGORY		2 COUNTY Franklin 4. PRESENT LOCAL NAME(S) OR DESIGNATION(S)	
7. CITY OR TOWN IF RURAL, VICINITY <u>Washington</u>		17. DATE(S) OR PERIOD <u>ca. 1900</u>			
8. DESCRIPTION OF LOCATION  <u>W. Fifth St.</u>		18. STYLE OR DESIGN <u>Central Passage</u> <u>00</u>			
		19. ARCHITECT OR ENGINEER			
		20. CONTRACTOR OR BUILDER			
		21. ORIGINAL USE, IF APPARENT <u>dwelling</u> <u>CB</u>			
9. COORDINATES UTM LAT LONG		22. PRESENT USE <u>dwelling</u> <u>1001</u>			28. NO. OF STORIES <u>1 1/2</u>
10. SITE () STRUCTURE () BUILDING (X) OBJECT ()		23. OWNERSHIP PUBLIC () PRIVATE (X)			29. BASEMENT? YES (X) NO ()
11. ON NATIONAL REGISTER? YES () NO (X)		24. OWNER'S NAME AND ADDRESS IF KNOWN			30. FOUNDATION MATERIAL <u>concrete</u>
12. IS IT ELIGIBLE? YES (X) NO ()		25. OPEN TO PUBLIC? YES () NO (X)			31. WALL CONSTRUCTION <u>brick</u>
13. PART OF ESTAB. HIST. DISTRICT? YES () NO (X)		26. LOCAL CONTACT PERSON OR ORGANIZATION		32. ROOF TYPE AND MATERIAL <u>gable, asphalt</u> <u>SD</u>	
14. DISTRICT POTENTIAL? YES (X) NO ()		27. OTHER SURVEYS IN WHICH INCLUDED		33. NO. OF BAYS FRONT <u>5</u> SIDE <u>3</u>	
15. NAME OF ESTABLISHED DISTRICT		28. OTHER SURVEYS IN WHICH INCLUDED		34. WALL TREATMENT <u>6-course</u>	
42. FURTHER DESCRIPTION OF IMPORTANT FEATURES <u>See continuation sheet.</u>		43. HISTORY AND SIGNIFICANCE <u>See continuation sheet.</u>		35. PLAN SHAPE <u>rect.</u>	
44. DESCRIPTION OF ENVIRONMENT AND OUTBUILDINGS <u>House is located in an urban neighborhood. At the rear is a 1-story wood frame gable garage.</u>		45. SOURCES OF INFORMATION <u>1916 Sanborn, 1926 Sanborn, 1915 Water Works Improvements Map, 1898 Atlas, 1919 Atlas</u>		36. CHANGES (EXPLAIN IN NO. 42) ADDITION (X) ALTERED () MOVED ()	
46. PREPARED BY <u>Betz/Thomason</u>		47. ORGANIZATION <u>Thomason & Assoc.</u>		37. CONDITION INTERIOR EXTERIOR <u>good</u>	
48. DATE <u>1/92</u>		49. REVISION DATE(S)		38. PRESERVATION UNDERWAY? YES () NO (X)	
RETURN THIS FORM WHEN COMPLETED TO: OFFICE OF HISTORIC PRESERVATION P.O. BOX 176 JEFFERSON CITY, MISSOURI 65102 PH. 314-751-5365		IF ADDITIONAL SPACE IS NEEDED, ATTACH SEPARATE SHEET(S) TO THIS FORM		39. ENDANGERED? BY WHAT? YES () NO (X)	
				40. VISIBLE FROM PUBLIC ROAD? YES (X) NO ()	
				41. DISTANCE FROM AND FRONTAGE ON ROAD	
				5. OTHER NAME(S)	
				6. TOWNSHIP <u>44N</u>	
				RANGE <u>1W</u>	
				SECTION <u>22</u>	

Site No. _____

Please Attach a copy of a topographic map with the site marked on it.

Site Number: 851 (continued)

42. The dwelling is a 1 1/2-story brick structure with a concrete foundation, 6-course common bond exterior, and a gable roof of asphalt shingles. The front has 5 bays and the side has 3 bays. On the main facade is a 3/4 porch with a shed roof of asphalt shingles and wrought iron posts and railing. There are pilaster 'ghosts'. The main entrance has a multi-light glass and wood door. The windows are 1/1 wood sash. Two shed roof dormers with 3 windows are on the south. On the north are two 1-story brick additions.
43. This dwelling is part of the development along Fifth Street which began in the early 1800's when it first became a major east/west thoroughfare in Washington. A 1 1/2-story masonry dwelling with an attached 1-story wood frame outbuilding is shown on this lot on the 1926 Sanborn map. Also a 2-story wood frame outbuilding with 2 attached 1-story wood frame outbuildings is shown on the 1916 Sanborn map. This lot is not shown on the earlier Sanborn maps. A building is shown at this location on the 1915 Water Works Improvements Map. According to the atlases, it was owned in 1898 and in 1919 by Menzenwerth.



MISSOURI OFFICE OF HISTORIC PRESERVATION

ARCHITECTURAL/HISTORIC INVENTORY SURVEY FORM

FR-AS-003-132

1. NO. 656		4. PRESENT LOCAL NAME(S) OR DESIGNATION(S)		656
2. COUNTY Franklin		5. OTHER NAME(S)		
3. LOCATION OF NEGATIVES				
6. SPECIFIC LEGAL LOCATION TOWNSHIP 44N RANGE 1W SECTION 22 IF CITY OR TOWN, STREET ADDRESS 806 West 5th Street		16. THEMATIC CATEGORY		Franklin
7. CITY OR TOWN IF RURAL, VICINITY Washington		17. DATE(S) OR PERIOD ca. 1930		
8. DESCRIPTION OF LOCATION W. 5TH ST. HICK ST.		18. STYLE OR DESIGN American Foursquare 01		
		19. ARCHITECT OR ENGINEER		
		20. CONTRACTOR OR BUILDER 2030		
		21. ORIGINAL USE, IF APPARENT Dwelling +u		
		22. PRESENT USE Dwelling 1000		
		23. OWNERSHIP PUBLIC () PRIVATE (X)		
		24. OWNER'S NAME AND ADDRESS IF KNOWN		
		25. OPEN TO PUBLIC? YES () NO (X)		
9. COORDINATES UTM LAT LONG		26. LOCAL CONTACT PERSON OR ORGANIZATION		4. PRESENT LOCAL NAME(S) OR DESIGNATION(S)
10. SITE () STRUCTURE () BUILDING (X) OBJECT ()		27. OTHER SURVEYS IN WHICH INCLUDED		
11. ON NATIONAL REGISTER? YES () NO (X)		28. NO. OF STORIES 2		
12. IS IT ELIGIBLE? YES () NO (X)		29. BASEMENT? YES (X) NO ()		
13. PART OF ESTAB. HIST. DISTRICT? YES () NO (X)		30. FOUNDATION MATERIAL Concrete		
14. DISTRICT POTENTIAL? YES () NO (X)		31. WALL CONSTRUCTION Wood		
15. NAME OF ESTABLISHED DISTRICT		32. ROOF TYPE AND MATERIAL Hipped/Asphalt		
		33. NO. OF BAYS FRONT 2 SIDE 2		
		34. WALL TREATMENT Brick		
		35. PLAN SHAPE Rectangular		
42. FURTHER DESCRIPTION OF IMPORTANT FEATURES See continuation sheet.		36. CHANGES (EXPLAIN IN NO. 42) ADDITION () ALTERED () MOVED ()		5. OTHER NAME(S)
		37. CONDITION INTERIOR EXTERIOR Good		
		38. PRESERVATION UNDERWAY? YES () NO ()		
		39. ENDANGERED? BY WHAT? YES () NO (X)		
		40. VISIBLE FROM PUBLIC ROAD? YES (X) NO ()		
		41. DISTANCE FROM AND FRONTAGE ON ROAD		
		PHOTO MUST BE PROVIDED		
43. HISTORY AND SIGNIFICANCE See continuation sheet.		46. PREPARED BY Thomason		6. TOWNSHIP 44N
		47. ORGANIZATION Thomason & Assoc.		
		48. DATE 2/17/92		
44. DESCRIPTION OF ENVIRONMENT AND OUTBUILDINGS Located in an urban neighborhood. Adjacent to the dwelling is a ca. 1930 one-story brick gable roof garage.		49. REVISION DATE(S)		RANGE 1W
45. SOURCES OF INFORMATION See continuation sheet.				
RETURN THIS FORM WHEN COMPLETED TO: OFFICE OF HISTORIC PRESERVATION P.O. BOX 176 JEFFERSON CITY, MISSOURI 65102		50. SECTION 22		SECTION 22
IF ADDITIONAL SPACE IS NEEDED, ATTACH SEPARATE SHEET(S) TO THIS FORM				

Site No. _____

Section _____ Township _____ Range _____

Indicates part of
section included in
search map.

A 4x4 grid map. The grid is composed of 16 squares. The cardinal directions are labeled: 'N' at the top center, 'S' at the bottom center, 'E' on the right side, and 'W' on the left side. A scale bar is located on the left side, consisting of a vertical line with four segments, each marked with a tick.

THIS IS PROBABLY THE ONE MOST IMPORTANT PART OF THIS DATA FORM

Please Attach a copy of a topographic map with the site marked on it.

Site Number: 656 (continued)

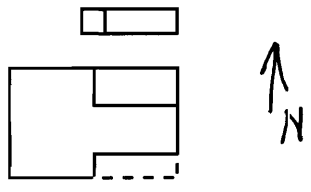
42. Two-story brick American Foursquare dwelling. On the main north facade is a one-story full width shed porch with tapered frame posts on brick piers and a solid brick railing. The main entrance has a single-light glass and wood door. Windows are 1/1 rectangular wood sash with soldier course lintels. At the roofline is a hipped dormer with paired 1/1 rectangular wood sash.
43. This dwelling is a late example of a Foursquare plan residence. It is not shown on the 1926 Sanborn map but appears to have been built by 1930.
45. 1926 Sanborn map.



MISSOURI OFFICE OF HISTORIC PRESERVATION

ARCHITECTURAL/HISTORIC INVENTORY SURVEY FORM

F2-AS-063-133

1. NO. 850		4. PRESENT LOCAL NAME(S) OR DESIGNATION(S)		1 NO 850
2. COUNTY Franklin		3. OTHER NAME(S)		
3. LOCATION OF NEGATIVES				
6. SPECIFIC LEGAL LOCATION TOWNSHIP 44N RANGE 1W SECTION 22 IF CITY OR TOWN, STREET ADDRESS 807 W. Fifth St.		16. THEMATIC CATEGORY		2 COUNTY Franklin
7. CITY OR TOWN IF RURAL, VICINITY Washington		17. DATE(S) OR PERIOD ca. 1900		
8. DESCRIPTION OF LOCATION  W. Fifth St.		18. STYLE OR DESIGN gable and wing 17		
		19. ARCHITECT OR ENGINEER		
		20. CONTRACTOR OR BUILDER 20		
		21. ORIGINAL USE, IF APPARENT dwelling R1		
		22. PRESENT USE dwelling		
		23. OWNERSHIP PUBLIC () PRIVATE (X)		
		24. OWNER'S NAME AND ADDRESS IF KNOWN		
		25. OPEN TO PUBLIC? YES () NO (X)		
9. COORDINATES UTM LAT LONG		26. LOCAL CONTACT PERSON OR ORGANIZATION		4 PRESENT LOCAL NAME(S) OR DESIGNATION(S)
10. SITE () BUILDING (X) STRUCTURE () OBJECT ()		27. OTHER SURVEYS IN WHICH INCLUDED		
11. ON NATIONAL REGISTER? YES () NO (X)		28. NO. OF STORIES 1 1/2		
12. IS IT ELIGIBLE? YES () NO (X)		29. BASEMENT? YES (X) NO () cellar		
13. PART OF ESTAB. HIST. DISTRICT? YES () NO (X)		30. FOUNDATION MATERIAL stone		
14. DISTRICT POTENTIAL? YES () NO (X)		31. WALL CONSTRUCTION wood frame		
15. NAME OF ESTABLISHED DISTRICT		32. ROOF TYPE AND MATERIAL gable asphalt GBSU		
		33. NO. OF BAYS FRONT 4 SIDE 4		
		34. WALL TREATMENT weatherboard		
		35. PLAN SHAPE T		
42. FURTHER DESCRIPTION OF IMPORTANT FEATURES See continuation sheet.		36. CHANGES (EXPLAIN IN NO. 42) ADDITION () ALTERED () MOVED ()		5 OTHER NAME(S)
		37. CONDITION INTERIOR EXTERIOR good		
		38. PRESERVATION UNDERWAY? YES () NO (X)		
		39. ENDANGERED? BY WHAT? YES () NO (X)		
		40. VISIBLE FROM PUBLIC ROAD? YES (X) NO ()		
		41. DISTANCE FROM AND FRONTAGE ON ROAD		
		PHOTO MUST BE PROVIDED		
43. HISTORY AND SIGNIFICANCE See continuation sheet.				6 TOWNSHIP 44N
44. DESCRIPTION OF ENVIRONMENT AND OUTBUILDINGS House is located in an urban neighborhood. At the rear is a 1-story wood frame gable outbuilding attached to a wood frame shed roof outbuilding.				
45. SOURCES OF INFORMATION 1916 Sanborn, 1926 Sanborn, 1915 Water Works Improvements Map, 1898 Atlas, 1919 Atlas				
RETURN THIS FORM WHEN COMPLETED TO: OFFICE OF HISTORIC PRESERVATION P.O. BOX 176 JEFFERSON CITY, MISSOURI 65102 PH. 314-751-5365		46. PREPARED BY Betz/Thomason		SECTION 22
IF ADDITIONAL SPACE IS NEEDED, ATTACH SEPARATE SHEET(S) TO THIS FORM		47. ORGANIZATION Thomason & Assoc.		
		48. DATE 1/92 49. REVISION DATE(S)		

Site No. _____

Please Attach a copy of a topographic map with the site marked on it.

Site Number: 850 (continued)

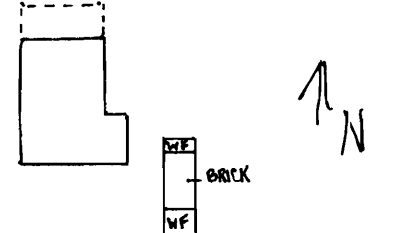
42. The dwelling is a 1 1/2-story wood frame gable and wing with a stone foundation, weatherboard exterior, and a gable roof of asphalt shingles with wood shingles in the gable fields. The front has 4 bays and the side has 4 bays. On the main facade is an other bay porch with a hipped roof of asphalt shingles, turned wood columns, and an open railing with square wood balusters. The main entrance has a single light glass and wood door with an infilled transom. A secondary entrance off of the porch has similar features. The windows are 1/1 wood sash with shutters. A wall dormer is on the west. There is an interior wall brick chimney on the east. On the north is a 1-story wood frame addition with shed roof and tongue and groove vertical siding.
43. This dwelling is part of the development along Fifth Street which began in the early 1800's when it first became a major east/west thoroughfare in Washington. A 1-story wood frame dwelling with a 1-story wood frame outbuilding is shown on this lot (as 811 W. Fifth St.) on the 1926 Sanborn map. Another 1-story wood frame outbuilding is shown on the 1916 Sanborn map. This lot is not shown on the earlier Sanborn maps. A building is shown at this location on the 1915 Water Works Improvements Map. According to the atlases, it was owned in 1898 by Gertrude Gaul and in 1919 by A. Mohrlock.



MISSOURI OFFICE OF HISTORIC PRESERVATION

ARCHITECTURAL/HISTORIC INVENTORY SURVEY FORM

FR-AS-003-134

1. NO. 839		4. PRESENT LOCAL NAME(S) OR DESIGNATION(S)		839	
2. COUNTY Franklin		5. OTHER NAME(S)			
3. LOCATION OF NEGATIVES				Franklin	
6. SPECIFIC LEGAL LOCATION TOWNSHIP <u>44N</u> RANGE <u>1W</u> SECTION <u>22</u> IF CITY OR TOWN, STREET ADDRESS 808 W. Fifth St.		16. THEMATIC CATEGORY			
7. CITY OR TOWN IF RURAL, VICINITY Washington		17. DATE(S) OR PERIOD ca. 1910		Franklin	
8. DESCRIPTION OF LOCATION W. FIFTH		18. STYLE OR DESIGN Foursquare <u>DI</u>			
		19. ARCHITECT OR ENGINEER		Franklin	
		20. CONTRACTOR OR BUILDER <u>20 30</u>			
		21. ORIGINAL USE, IF APPARENT dwelling <u>FU</u>		28. NO. OF STORIES <u>2 1/2</u>	
		22. PRESENT USE dwelling <u>1004</u>		29. BASEMENT? YES (X) NO ()	
9. COORDINATES UTM LAT LONG		23. OWNERSHIP PUBLIC () PRIVATE (X)		Franklin	
10. SITE () STRUCTURE () BUILDING (X) OBJECT ()		24. OWNER'S NAME AND ADDRESS IF KNOWN			
11. ON NATIONAL REGISTER? YES () NO (X)		25. OPEN TO PUBLIC? YES () NO (X)		Franklin	
12. IS IT ELIGIBLE? YES () NO (X)		26. LOCAL CONTACT PERSON OR ORGANIZATION			
13. PART OF ESTAB. HIST. DISTRICT? YES () NO (X)		27. OTHER SURVEYS IN WHICH INCLUDED		Franklin	
14. DISTRICT POTENTIAL? YES () NO (X)		30. FOUNDATION MATERIAL stone			
15. NAME OF ESTABLISHED DISTRICT		31. WALL CONSTRUCTION brick		Franklin	
		32. ROOF TYPE AND MATERIAL hipped asphalt <u>PR</u>			
		33. NO. OF BAYS FRONT 4 SIDE 2		Franklin	
		34. WALL TREATMENT 6-course			
		35. PLAN SHAPE ell		Franklin	
		36. CHANGES (EXPLAIN IN NO. 42) ADDITION () ALTERED () MOVED ()			
		37. CONDITION INTERIOR EXTERIOR good		Franklin	
		38. PRESERVATION UNDERWAY? YES () NO (X)			
		39. ENDANGERED? BY WHAT? YES () NO (X)		Franklin	
		40. VISIBLE FROM PUBLIC ROAD? YES (X) NO ()			
		41. DISTANCE FROM AND FRONTAGE ON ROAD		Franklin	
42. FURTHER DESCRIPTION OF IMPORTANT FEATURES See continuation sheet.				Franklin	
43. HISTORY AND SIGNIFICANCE See continuation sheet.					
44. DESCRIPTION OF ENVIRONMENT AND OUTBUILDINGS House is located in an urban neighborhood. At the rear is a 1-story wood frame shed roof and brick gable roof garage with an attached 1-story wood frame gable roof outbuilding.				Franklin	
45. SOURCES OF INFORMATION 1926 Sanborn, 1916 Sanborn, 1915 Water Works Improvements Map, 1919 Atlas					
46. PREPARED BY Betz/Thomason				Franklin	
47. ORGANIZATION Thomason & Assoc.					
48. DATE 8/91				Franklin	
49. REVISION DATE(S)					

RETURN THIS FORM WHEN COMPLETED TO: OFFICE OF HISTORIC PRESERVATION
P.O. BOX 176
JEFFERSON CITY, MISSOURI 65102
PH. 314-751-5365

IF ADDITIONAL SPACE IS NEEDED, ATTACH SEPARATE SHEET(S) TO THIS FORM

1. NO. 839
2. COUNTY Franklin
4. PRESENT LOCAL NAME(S) OR DESIGNATION(S) Franklin
5. OTHER NAME(S)
6. TOWNSHIP 44N
RANGE 1W
SECTION 22

Site No. _____

Indicate the chief topographical features, such as streams and elevations. Also indicate houses and roads. Indicate the site location by enclosing the site area with dotted line. Note scale of map and portion of section included in sketch map. Include drawings, photographs, etc. on additional pages.

Indicate part of
section included in
sketch map.

A 4x4 grid map with cardinal directions N, S, E, W and a scale bar.

Notes:

THIS IS PROBABLY THE ONE MOST IMPORTANT PART OF THIS DATA FORM

Please Attach a copy of a topographic map with the site marked on it.

Site Number: 839 (continued)


42. The dwelling is a 2 1/2-story brick structure with a stone foundation, 6-course common bond exterior, and a hipped roof of asphalt shingles. The front has 4 bays and the side has 2 bays. On the main facade is a 3/4 porch with square wood columns with recessed panels, and a solid wood railing. The main entrance has a single light glass and wood door with a single light transom. The windows are 1/1 wood sash set within segmental soldier course arches. A hipped roof dormer with a single window is on the north. At the roof line is a corbelled brick cornice with dentils.
43. This dwelling is part of the development along Fifth Street which began in the early 1800's when it first became a major east/west thoroughfare in Washington. A 2-story masonry dwelling with a 1-story wood frame outbuilding attached to a 1-story masonry garage is shown on this lot on the 1926 Sanborn map. A 2-story wood frame outbuilding and a 1-story wood frame outbuilding are also shown on the 1916 Sanborn map. This lot is not shown on the earlier Sanborn maps. A building is shown at this location on the 1915 Water Works Improvements Map. According to the atlas, it was owned in 1919 by E. H. Massmann.



MISSOURI OFFICE OF HISTORIC PRESERVATION

ARCHITECTURAL/HISTORIC INVENTORY SURVEY FORM

FR-AS-003-135

1. NO. 840		4. PRESENT LOCAL NAME(S) OR DESIGNATION(S)		1. NO. 840
2. COUNTY Franklin		5. OTHER NAME(S)		
3. LOCATION OF NEGATIVES				2. COUNTY Franklin
6. SPECIFIC LEGAL LOCATION TOWNSHIP <u>44N</u> RANGE <u>1W</u> SECTION <u>22</u> IF CITY OR TOWN, STREET ADDRESS 812 & 814 W. Fifth St.		16. THEMATIC CATEGORY		
7. CITY OR TOWN IF RURAL, VICINITY Washington		17. DATE(S) OR PERIOD ca. 1920		4. PRESENT LOCAL NAME(S) OR DESIGNATION(S)
8. DESCRIPTION OF LOCATION 		18. STYLE OR DESIGN Foursquare		
9. COORDINATES UTM LAT LONG		19. ARCHITECT OR ENGINEER		5. OTHER NAME(S)
10. SITE () STRUCTURE () BUILDING (X) OBJECT ()		20. CONTRACTOR OR BUILDER <u>30</u>		
11. ON NATIONAL REGISTER? YES () NO (X)		21. ORIGINAL USE, IF APPARENT dwelling <u>52</u> <u>DB</u>		6. TOWNSHIP 44N
12. IS IT ELIGIBLE? YES () NO (X)		22. PRESENT USE dwelling <u>10ut</u>		
13. PART OF ESTAB. HIST. DISTRICT? YES () NO (X)		23. OWNERSHIP PUBLIC () PRIVATE (X)		RANGE 1W
14. DISTRICT POTENTIAL? YES () NO (X)		24. OWNER'S NAME AND ADDRESS IF KNOWN		
15. NAME OF ESTABLISHED DISTRICT		25. OPEN TO PUBLIC? YES () NO (X)		SECTION 22
		26. LOCAL CONTACT PERSON OR ORGANIZATION		
42. FURTHER DESCRIPTION OF IMPORTANT FEATURES See continuation sheet.		27. OTHER SURVEYS IN WHICH INCLUDED		PHOTO MUST BE PROVIDED
43. HISTORY AND SIGNIFICANCE See continuation sheet.				
44. DESCRIPTION OF ENVIRONMENT AND OUTBUILDINGS House is located in an urban neighborhood. At the rear are a wood frame shed roof outbuilding and a wood frame gable roof outbuilding.		46. PREPARED BY Betz/Thomason		TOWNSHIP 44N
45. SOURCES OF INFORMATION 1926 Sanborn, 1916 Sanborn, 1919 Atlas		47. ORGANIZATION Thomason & Assoc.		
RETURN THIS FORM WHEN COMPLETED TO: OFFICE OF HISTORIC PRESERVATION P.O. BOX 176 JEFFERSON CITY, MISSOURI 65102 PH. 314-751-5365		48. DATE 8/91		RANGE 1W
IF ADDITIONAL SPACE IS NEEDED, ATTACH SEPARATE SHEET(S) TO THIS FORM		49. REVISION DATE(S)		

Sketch map of location

Site No. _____

Section _____ Township _____ Range _____

Indicate the chief topographical features, such as streams and elevations. Also indicate houses and roads. Indicate the site location by enclosing the site area with dotted line. Note scale of map and portion of section included in sketch map. Include drawings, photographs, etc. on additional pages.

Indicate part of section included in sketch map.

				N
W				E
				S

Notes:

THIS IS PROBABLY THE ONE MOST IMPORTANT PART OF THIS DATA FORM!

Please Attach a copy of a topographic map with the site marked on it.

Site Number: 840 (continued)

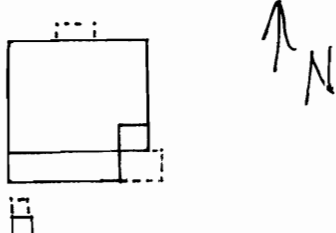
42. The dwelling-duplex is a 2 1/2-story brick structure with a stone foundation, 7-course common bond exterior, and a hipped roof of standing seam metal. The front has 4 bays and the side has 2 bays. A 2-story extended bay is on the west. On the main facade is a other bay porch with a hipped roof of standing seam metal and brick piers. The main entrances have single light glass and wood doors with single light transoms set within segmental arches of 2-course header brick. The windows are 1/1 wood sash set within segmental arches of 2-course header brick. At the roof line is a corbelled brick cornice with dentils. There is an interior wall brick chimney on the east and west. On the south is a 1-story porch.
43. This dwelling is part of the development along Fifth Street which began in the early 1800's when it first became a major east/west thoroughfare in Washington. A 2-story masonry flat with a 1-story wood frame outbuilding is shown on this lot on the 1926 Sanborn map. Nothing is shown on this lot on the 1916 Sanborn map. This lot is not shown on the earlier Sanborn maps. According to the atlas, it was owned in 1919 by E. H. Massmann.



MISSOURI OFFICE OF HISTORIC PRESERVATION

ARCHITECTURAL/HISTORIC INVENTORY SURVEY FORM

FR-AS-003-136

1. NO. <div style="text-align: center;">841</div>		4. PRESENT LOCAL NAME(S) OR DESIGNATION(S)		1. NO. 841	
2. COUNTY <div style="text-align: center;">Franklin</div>		3. OTHER NAME(S)			2. COUNTY Franklin
3. LOCATION OF NEGATIVES					
6. SPECIFIC LEGAL LOCATION TOWNSHIP <u>44N</u> RANGE <u>1W</u> SECTION <u>22</u> IF CITY OR TOWN, STREET ADDRESS <div style="text-align: center;">820 W. Fifth St.</div>		16. THEMATIC CATEGORY		28. NO. OF STORIES <u>1 1/2 - 1 1/1</u>	
7. CITY OR TOWN IF RURAL, VICINITY <div style="text-align: center;">Washington</div>		17. DATE(S) OR PERIOD <div style="text-align: center;">ca. 1900</div>		29. BASEMENT? YES (X) NO ()	
8. DESCRIPTION OF LOCATION <div style="text-align: center;">W. FIFTH</div>		18. STYLE OR DESIGN <div style="text-align: center;">hall and parlor <u>08</u></div>		30. FOUNDATION MATERIAL <div style="text-align: center;">stone, brick, concrete</div>	
		19. ARCHITECT OR ENGINEER		31. WALL CONSTRUCTION <div style="text-align: center;">wood frame</div>	
		20. CONTRACTOR OR BUILDER		32. ROOF TYPE AND MATERIAL <div style="text-align: center;">gable, st. seam metal</div>	
		21. ORIGINAL USE, IF APPARENT <div style="text-align: center;">dwelling <u>CB</u></div>		33. NO. OF BAYS FRONT <u>3</u> SIDE <u>3</u>	
		22. PRESENT USE <div style="text-align: center;">dwelling</div>		34. WALL TREATMENT <div style="text-align: center;">asbestos</div>	
9. COORDINATES LAT _____ LONG _____ UTM _____		23. OWNERSHIP PUBLIC () PRIVATE (X)		35. PLAN SHAPE <u>ell</u>	
10. SITE () BUILDING (X) STRUCTURE () OBJECT ()		24. OWNER'S NAME AND ADDRESS IF KNOWN _____		36. CHANGES (EXPLAIN IN NO. 42) ADDITION (X) ALTERED (X) MOVED ()	
11. ON NATIONAL REGISTER? YES () NO (X)		25. OPEN TO PUBLIC? YES () NO (X)		37. CONDITION INTERIOR _____ EXTERIOR <u>good</u>	
12. IS IT ELIGIBLE? YES () NO (X)		26. LOCAL CONTACT PERSON OR ORGANIZATION		38. PRESERVATION UNDERWAY? YES () NO (X)	
13. PART OF ESTAB. HIST. DISTRICT? YES () NO (X)		27. OTHER SURVEYS IN WHICH INCLUDED		39. ENDANGERED? BY WHAT? YES () NO (X)	
14. DISTRICT POTENTIAL? YES () NO (X)				40. VISIBLE FROM PUBLIC ROAD? YES (X) NO ()	
15. NAME OF ESTABLISHED DISTRICT				41. DISTANCE FROM AND FRONTAGE ON ROAD	
42. FURTHER DESCRIPTION OF IMPORTANT FEATURES <div style="text-align: center;">See continuation sheet.</div>				5. OTHER NAME(S)	
43. HISTORY AND SIGNIFICANCE <div style="text-align: center;">See continuation sheet.</div>					
44. DESCRIPTION OF ENVIRONMENT AND OUTBUILDINGS House is located in an urban neighborhood. At the rear is a wood frame shed roof outbuilding with an attached lean-to.				6. TOWNSHIP <div style="text-align: center;">44N</div>	
45. SOURCES OF INFORMATION 1926 Sanborn, 1916 Sanborn, 1915 Water Works Improvements Map, 1919 Atlas				RANGE <div style="text-align: center;">1W</div>	
RETURN THIS FORM WHEN COMPLETED TO: OFFICE OF HISTORIC PRESERVATION P.O. BOX 176 JEFFERSON CITY, MISSOURI 65102 PH. 314-751-5365				SECTION <div style="text-align: center;">22</div>	
46. PREPARED BY <div style="text-align: center;">Betz/Thomason</div>					
47. ORGANIZATION <div style="text-align: center;">Thomason & Assoc.</div>					
48. DATE <div style="text-align: center;">8/91</div>					
49. REVISION DATE(S)					

IF ADDITIONAL SPACE IS NEEDED, ATTACH SEPARATE SHEET(S) TO THIS FORM

Sketch map of location

Site No. _____

Section _____ Township _____ Range _____

Indicate the chief topographical features, such as streams and elevations. Also indicate houses and roads. Indicate the site location by enclosing the site area with dotted line. Note scale of map and portion of section included in sketch map. Include drawings, photographs, etc. on additional pages.

Indicate part of section included in sketch map.

Notes:

THIS IS PROBABLY THE ONE MOST IMPORTANT PART OF THIS DATA FORM!

Please Attach a copy of a topographic map with the site marked on it.

Site Number: 841 (continued)

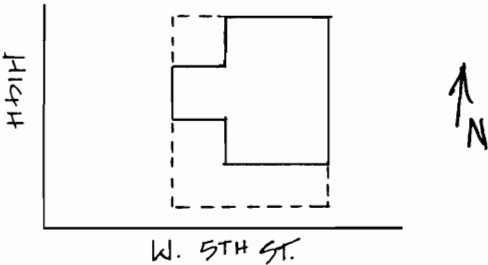
42. The dwelling is a 1 1/2-story wood frame hall and parlor with a stone and brick foundation, asbestos shingles exterior, and a gable roof of standing seam metal. The front has 3 bays and the side has 3 bays. On the main facade is a central bay porch with a hipped roof of standing seam metal, square wood columns, and an open railing with square wood balusters. The main entrance has a single light glass and wood door with an infilled transom. The windows are 1/1 aluminum sash. There is a central interior wall brick chimney. There are two 1-story wood frame additions on the south. Also on the south is a shed roof porch with square wood columns and balusters.
43. This dwelling is part of the development along Fifth Street which began in the early 1800's when it first became a major east/west thoroughfare in Washington. A 1 1/2-story wood frame dwelling is shown on this lot on the 1916 and 1926 Sanborn maps. This lot is not shown on the earlier Sanborn maps. A building is shown at this location on the 1915 Water Works Improvements Map. According to the atlas, it was owned in 1919 by J. C. Mueller.



MISSOURI OFFICE OF HISTORIC PRESERVATION

ARCHITECTURAL/HISTORIC INVENTORY SURVEY FORM

FR-AS-003-137

1. NO. 849		4. PRESENT LOCAL NAME(S) OR DESIGNATION(S)		849
2. COUNTY Franklin		5. OTHER NAME(S)		
3. LOCATION OF NEGATIVES				
6. SPECIFIC LEGAL LOCATION TOWNSHIP <u>44N</u> RANGE <u>1W</u> SECTION <u>22</u> IF CITY OR TOWN, STREET ADDRESS 821 West 5th Street		16. THEMATIC CATEGORY		Franklin
7. CITY OR TOWN IF RURAL, VICINITY Washington		17. DATE(S) OR PERIOD 1926		
8. DESCRIPTION OF LOCATION 		18. STYLE OR DESIGN Bungalow <u>22</u>		28. NO. OF STORIES <u>1 1/2</u>
		19. ARCHITECT OR ENGINEER		29. BASEMENT? YES (X) NO ()
		20. CONTRACTOR OR BUILDER		30. FOUNDATION MATERIAL Stone
		21. ORIGINAL USE, IF APPARENT Dwelling <u>WA</u>		31. WALL CONSTRUCTION Wood
		22. PRESENT USE Dwelling <u>1014</u>		32. ROOF TYPE AND MATERIAL Hipped/Metal <u>DR</u>
		23. OWNERSHIP PUBLIC () PRIVATE (X)		33. NO. OF BAYS FRONT 3 SIDE 5
9. COORDINATES UTM LAT LONG		24. OWNER'S NAME AND ADDRESS IF KNOWN		34. WALL TREATMENT Brick
		25. OPEN TO PUBLIC? YES () NO (X)		35. PLAN SHAPE T-Plan
10. SITE () BUILDING (X) STRUCTURE () OBJECT ()		26. LOCAL CONTACT PERSON OR ORGANIZATION		36. CHANGES (EXPLAIN IN NO. 42) ADDITION () ALTERED () MOVED ()
11. ON NATIONAL REGISTER? YES () NO (X)		27. OTHER SURVEYS IN WHICH INCLUDED		37. CONDITION INTERIOR EXTERIOR <u>Good</u>
12. IS IT ELIGIBLE? YES () NO (X)				38. PRESERVATION UNDERWAY? YES () NO (X)
13. PART OF ESTAB. HIST. DISTRICT? YES () NO (X)				39. ENDANGERED? BY WHAT? YES () NO (X)
14. DISTRICT POTENTIAL? YES () NO (X)				40. VISIBLE FROM PUBLIC ROAD? YES (X) NO ()
15. NAME OF ESTABLISHED DISTRICT				41. DISTANCE FROM AND FRONTAGE ON ROAD
42. FURTHER DESCRIPTION OF IMPORTANT FEATURES See continuation sheet.				PHOTO MUST BE PROVIDED
43. HISTORY AND SIGNIFICANCE See continuation sheet.				
44. DESCRIPTION OF ENVIRONMENT AND OUTBUILDINGS At the rear is a pyramid roof brick garage.				44N
45. SOURCES OF INFORMATION See continuation sheet.				1W
46. PREPARED BY Thomason				22
47. ORGANIZATION Thomason & Assoc.				
48. DATE 11/2/91				SECTION
49. REVISION DATE(S)				

RETURN THIS FORM WHEN COMPLETED TO: OFFICE OF HISTORIC PRESERVATION
P.O. BOX 176
JEFFERSON CITY, MISSOURI 65102

IF ADDITIONAL SPACE IS NEEDED, ATTACH SEPARATE SHEET(S) TO THIS FORM

Site No. _____

Indicate the chief topographical features, such as streams and elevations. Also indicate houses and roads. Indicate the site location by enclosing the site area with dotted line. Note scale of map and portion of section included in sketch map. Include drawings, photographs, etc. on additional pages.

Indicate part of
section included in
sketch map.

Notes:

THIS IS PROBABLY THE ONE MOST IMPORTANT PART OF THIS DATA FORM!

Please Attach a copy of a topographic map with the site marked on it.

Site Number: 849 (continued)

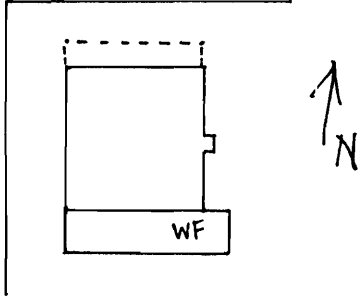
42. This dwelling is a 1 1/2 story Bungalow built in 1926. The house has a wrap-around porch with brick piers under main roof. Windows are 1/1 and 6/1 wood sash. Stained glass windows on west facade. Single light wood door with flanking single light sidelights. Hipped dormers on each north, south, west and east facades. Two exterior wall brick chimneys on west facade.
43. One-story masonry dwelling with no outbuildings on 1926 Sanborn. Empty on 1916 Sanborn. Lieman Est. on 1919 Atlas.
45. 1916, 1926 Sanborn maps.



MISSOURI OFFICE OF HISTORIC PRESERVATION

ARCHITECTURAL/HISTORIC INVENTORY SURVEY FORM

FR-AS-003-138

1. NO. 842		4. PRESENT LOCAL NAME(S) OR DESIGNATION(S)		1. NO. 842
2. COUNTY Franklin		5. OTHER NAME(S)		
3. LOCATION OF NEGATIVES				2. COUNTY Franklin
6. SPECIFIC LEGAL LOCATION TOWNSHIP <u>44N</u> RANGE <u>1W</u> SECTION <u>22</u> IF CITY OR TOWN, STREET ADDRESS 830 W. Fifth St.		16. THEMATIC CATEGORY		
7. CITY OR TOWN IF RURAL, VICINITY Washington		17. DATE(S) OR PERIOD ca. 1860		4. PRESENT LOCAL NAME(S) OR DESIGNATION(S)
8. DESCRIPTION OF LOCATION <u>W. FIFTH</u> 		18. STYLE OR DESIGN <u>49</u>		
9. COORDINATES UTM LAT LONG		19. ARCHITECT OR ENGINEER		6. TOWNSHIP 44N
10. SITE () STRUCTURE () BUILDING (X) OBJECT ()		20. CONTRACTOR OR BUILDER		
11. ON NATIONAL REGISTER? YES () NO (X)		21. ORIGINAL USE, IF APPARENT dwelling		RANGE 1W
12. IS IT ELIGIBLE? YES () NO ()		22. PRESENT USE dwelling		
13. PART OF ESTAB. HIST. DISTRICT? YES () NO (X)		23. OWNERSHIP PUBLIC () PRIVATE (X)		SECTION 22
14. DISTRICT POTENTIAL? YES () NO ()		24. OWNER'S NAME AND ADDRESS IF KNOWN		
15. NAME OF ESTABLISHED DISTRICT		25. OPEN TO PUBLIC? YES () NO (X)		
		26. LOCAL CONTACT PERSON OR ORGANIZATION		
		27. OTHER SURVEYS IN WHICH INCLUDED		
42. FURTHER DESCRIPTION OF IMPORTANT FEATURES See continuation sheet.		28. NO. OF STORIES <u>1 1/2</u>		
		29. BASEMENT? YES (X) NO ()		
		30. FOUNDATION MATERIAL stone		
		31. WALL CONSTRUCTION brick		
		32. ROOF TYPE AND MATERIAL gable, st. seam metal		
		33. NO. OF BAYS FRONT 3 SIDE 2		
		34. WALL TREATMENT 7-course		
		35. PLAN SHAPE rect.		
		36. CHANGES (EXPLAIN IN NO. 42) ADDITION (X) ALTERED (X) MOVED ()		
		37. CONDITION INTERIOR EXTERIOR <u>good</u>		
		38. PRESERVATION UNDERWAY? YES () NO (X)		
		39. ENDANGERED? BY WHAT? YES () NO (X)		
		40. VISIBLE FROM PUBLIC ROAD? YES (X) NO ()		
		41. DISTANCE FROM AND FRONTAGE ON ROAD		
43. HISTORY AND SIGNIFICANCE See continuation sheet.		PHOTO MUST BE PROVIDED		
44. DESCRIPTION OF ENVIRONMENT AND OUTBUILDINGS House is located on a corner lot in an urban neighborhood. There are no outbuildings.				
45. SOURCES OF INFORMATION 1926 Sanborn, 1916 Sanborn, 1915 Water Works Improvements Map, 1919 Atlas		46. PREPARED BY Betz/Thomason		
		47. ORGANIZATION Thomason & Assoc.		
RETURN THIS FORM WHEN COMPLETED TO: OFFICE OF HISTORIC PRESERVATION P.O. BOX 176 JEFFERSON CITY, MISSOURI 65102 PH. 314-751-5365		48. DATE 8/91		
IF ADDITIONAL SPACE IS NEEDED, ATTACH SEPARATE SHEET(S) TO THIS FORM		49. REVISION DATE(S)		

Sketch map of location

Site No. _____

Section _____ Township _____ Range _____

Indicate the chief topographical features, such as streams and elevations. Also indicate houses and roads. Indicate the site location by enclosing the site area with dotted line. Note scale of map and portion of section included in sketch map. Include drawings, photographs, etc. on additional pages.

N

Indicate part of section included in sketch map.

W

E

S

Notes:

THIS IS PROBABLY THE ONE MOST IMPORTANT PART OF THIS DATA FORM!

Please Attach a copy of a topographic map with the site marked on it.

Site Number: 842 (continued)

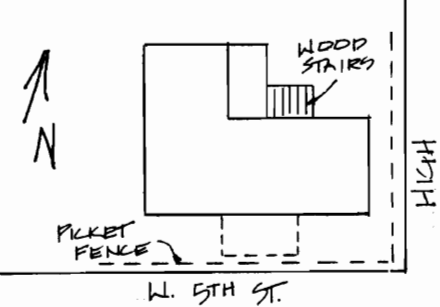
42. The dwelling is a 1 1/2-story brick structure with a stone foundation, 7-course common bond exterior, and a gable roof of standing seam metal with stepped parapets. The front has 3 bays and the side has 2 bays. On the main facade is a full width awning over a newer multi-light glass and metal door and plate glass windows. The opening around the door is infilled with wood siding. The windows in the 1/2-story are newer 1/1 aluminum sash. Some openings on the east are infilled with brick. At the roof line is a corbelled brick cornice with dentils. There is an exterior wall brick chimney on the east. On the south is a 1-story wood frame addition with shed roof, concrete block piers, and 'hanging' door with removed stair.
43. This dwelling is part of the development along Fifth Street which began in the early 1800's when it first became a major east/west thoroughfare in Washington. A 1 1/2-story masonry dwelling is shown on this lot on the 1916 and 1926 Sanborn maps. This lot is not shown on the earlier Sanborn maps. A building is shown at this location on the 1915 Water Works Improvements Map. According to the atlas, it was owned in 1919 by C. J. Mueller.



MISSOURI OFFICE OF HISTORIC PRESERVATION

ARCHITECTURAL/HISTORIC INVENTORY SURVEY FORM

FR-AS-003-139

1. NO. 848		4. PRESENT LOCAL NAME(S) OR DESIGNATION(S) <i>demolished 1991</i>		1. NO. 848
2. COUNTY Franklin		5. OTHER NAME(S)		
3. LOCATION OF NEGATIVES				
6. SPECIFIC LEGAL LOCATION TOWNSHIP <u>44N</u> RANGE <u>1W</u> SECTION <u>22</u> IF CITY OR TOWN, STREET ADDRESS 901 West 5th Street		16. THEMATIC CATEGORY	28. NO. OF STORIES <u>2</u>	2. COUNTY Franklin
7. CITY OR TOWN IF RURAL, VICINITY Washington		17. DATE(S) OR PERIOD ca. 1860	29. BASEMENT? YES (X) NO ()	
8. DESCRIPTION OF LOCATION 		18. STYLE OR DESIGN Central Hall/Single Pile	30. FOUNDATION MATERIAL Stone	
		19. ARCHITECT OR ENGINEER	31. WALL CONSTRUCTION Brick	4. PRESENT LOCAL NAME(S) OR DESIGNATION(S)
		20. CONTRACTOR OR BUILDER	32. ROOF TYPE AND MATERIAL Gable/Metal	
		21. ORIGINAL USE, IF APPARENT Dwelling	33. NO. OF BAYS FRONT <u>5</u> SIDE <u>2</u>	
		22. PRESENT USE Dwelling (Vacant?)	34. WALL TREATMENT Brick (7-course)	5. OTHER NAME(S)
		23. OWNERSHIP PUBLIC () PRIVATE (X)	35. PLAN SHAPE E11	
		24. OWNER'S NAME AND ADDRESS IF KNOWN	36. CHANGES (EXPLAIN IN NO. 42) ADDITION (X) ALTERED () MOVED ()	
9. COORDINATES LAT LONG		25. OPEN TO PUBLIC? YES () NO (X)	37. CONDITION INTERIOR EXTERIOR <u>Good</u>	6. TOWNSHIP 44N
10. SITE () STRUCTURE () BUILDING (X) OBJECT ()		26. LOCAL CONTACT PERSON OR ORGANIZATION	38. PRESERVATION UNDERWAY? YES () NO (X)	
11. ON NATIONAL REGISTER? YES () NO (X)		27. OTHER SURVEYS IN WHICH INCLUDED	39. ENDANGERED? BY WHAT? YES () NO (X)	
12. IS IT ELIGIBLE? YES () NO (X)			40. VISIBLE FROM PUBLIC ROAD? YES (X) NO ()	7. RANGE 1W
13. PART OF ESTAB. HIST. DISTRICT? YES () NO (X)			41. DISTANCE FROM AND FRONTAGE ON ROAD	
14. DISTRICT POTENTIAL? YES (X) NO ()				
15. NAME OF ESTABLISHED DISTRICT				8. SECTION 22
42. FURTHER DESCRIPTION OF IMPORTANT FEATURES See continuation sheet.		<div style="border: 1px solid black; padding: 20px; text-align: center;"> <p>PHOTO MUST BE PROVIDED</p> </div>		
43. HISTORY AND SIGNIFICANCE See continuation sheet.				
44. DESCRIPTION OF ENVIRONMENT AND OUTBUILDINGS There are no outbuildings.				
45. SOURCES OF INFORMATION See continuation sheet.		46. PREPARED BY Thomason		
RETURN THIS FORM WHEN COMPLETED TO: OFFICE OF HISTORIC PRESERVATION P.O. BOX 176 JEFFERSON CITY, MISSOURI 65102		47. ORGANIZATION Thomason & Assoc.		
IF ADDITIONAL SPACE IS NEEDED, ATTACH SEPARATE SHEET(S) TO THIS FORM		48. DATE 11/2/91		
		49. REVISION DATE(S)		

Sketch map of location

Site No. _____

Section _____ Township _____ Range _____

Indicate the chief topographical features, such as streams and elevations. Also indicate houses and roads. Indicate the site location by enclosing the site area with dotted line. Note scale of map and portion of section included in sketch map. Include drawings, photographs, etc. on additional pages.

Indicate part of section included in sketch map.

				N
W				E
				S

Notes:

THIS IS PROBABLY THE ONE MOST IMPORTANT PART OF THIS DATA FORM!

Please Attach a copy of a topographic map with the site marked on it.

Site Number: 848 (continued)

42. This dwelling has a central bay hipped roof porch with square chamfered wood columns and cut out balusters. Single light wood door with single light transom. 1/1 wood sash windows with wood lintels, infilled on first south floor. Windows on north section have soldier arches on first floor. Interior wall brick chimney on east, west and north facades. Stepped cornice with dentils.
43. Two-story masonry dwelling with two-story wing. Two-story wood frame stable and three one-story wood frame outbuildings and one-story masonry outbuilding on 1926 Sanborn. Same except for one wood frame outbuilding gone on 1916 Sanborn. On 1915 Water Works. Wm. Muench on 1919 Atlas.
45. 1916, 1926 Sanborn maps, 1915 Waterworks Map.

NOTE: THIS DWELLING DEMOLISHED 2 MONTHS AFTER INVENTORY.

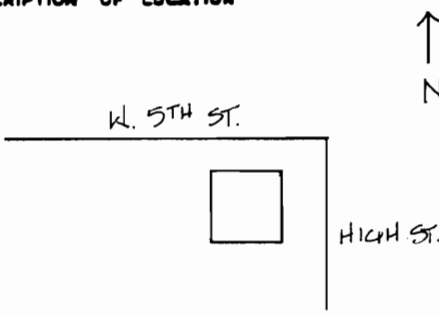




MISSOURI OFFICE OF HISTORIC PRESERVATION

ARCHITECTURAL/HISTORIC INVENTORY SURVEY FORM

FE-AS-003-140

1. NO. 654		4. PRESENT LOCAL NAME(S) OR DESIGNATION(S)	
2. COUNTY Franklin		5. OTHER NAME(S)	
3. LOCATION OF NEGATIVES			
6. SPECIFIC LEGAL LOCATION TOWNSHIP <u>44N</u> RANGE <u>1W</u> SECTION <u>22</u> IF CITY OR TOWN, STREET ADDRESS <u>902 West 5th Street</u>		16. THEMATIC CATEGORY	
7. CITY OR TOWN IF RURAL, VICINITY <u>Washington</u>		17. DATE(S) OR PERIOD <u>ca. 1905</u>	
8. DESCRIPTION OF LOCATION <div style="text-align: center;">  </div>		18. STYLE OR DESIGN <u>American Foursquare 01</u>	
		19. ARCHITECT OR ENGINEER	
		20. CONTRACTOR OR BUILDER	
		21. ORIGINAL USE, IF APPARENT <u>Dwelling FU</u>	
9. COORDINATES UTM LAT LONG		22. PRESENT USE <u>Dwelling</u>	
10. SITE () STRUCTURE () BUILDING (X) OBJECT ()		23. OWNERSHIP PUBLIC () PRIVATE (X)	
11. ON NATIONAL REGISTER? YES () NO (X)		24. OWNER'S NAME AND ADDRESS IF KNOWN	
12. IS IT ELIGIBLE? YES () NO (X)		25. OPEN TO PUBLIC? YES () NO (X)	
13. PART OF ESTAB. YES () NO (X)		26. LOCAL CONTACT PERSON OR ORGANIZATION	
14. DISTRICT POTENTIAL? YES () NO (X)		27. OTHER SURVEYS IN WHICH INCLUDED	
15. NAME OF ESTABLISHED DISTRICT		28. NO. OF STORIES <u>2</u>	
		29. BASEMENT? YES (X) NO ()	
		30. FOUNDATION MATERIAL <u>Stone</u>	
		31. WALL CONSTRUCTION <u>Wood</u>	
		32. ROOF TYPE AND MATERIAL <u>Hipped/Asphalt DR</u>	
		33. NO. OF BAYS FRONT <u>3</u> SIDE <u>2</u>	
		34. WALL TREATMENT <u>Weatherboard</u>	
		35. PLAN SHAPE <u>Rectangular</u>	
		36. CHANGES (EXPLAIN IN NO. 42) ADDITION () ALTERED () MOVED ()	
		37. CONDITION INTERIOR EXTERIOR <u>Good</u>	
		38. PRESERVATION UNDERWAY? YES () NO (X)	
		39. ENDANGERED? BY WHAT? YES () NO (X)	
		40. VISIBLE FROM PUBLIC ROAD? YES (X) NO ()	
		41. DISTANCE FROM AND FRONTAGE ON ROAD	
42. FURTHER DESCRIPTION OF IMPORTANT FEATURES See continuation sheet.			
<div style="border: 2px solid black; width: 100%; height: 100%; position: relative;"> X </div>			
43. HISTORY AND SIGNIFICANCE See continuation sheet.			
44. DESCRIPTION OF ENVIRONMENT AND OUTBUILDINGS Located in an urban neighborhood.			
45. SOURCES OF INFORMATION See continuation sheet.		46. PREPARED BY <u>Thomason</u>	
		47. ORGANIZATION <u>Thomason & Assoc.</u>	
RETURN THIS FORM WHEN COMPLETED TO: OFFICE OF HISTORIC PRESERVATION P.O. BOX 176 JEFFERSON CITY, MISSOURI 65102		48. DATE <u>2/17/92</u> 49. REVISION DATE(S)	

IF ADDITIONAL SPACE IS NEEDED, ATTACH SEPARATE SHEET(S) TO THIS FORM

1. NO. 654
 2. COUNTY Franklin
 3. LOCATION OF NEGATIVES
 4. PRESENT LOCAL NAME(S) OR DESIGNATION(S)
 5. OTHER NAME(S)
 6. TOWNSHIP 44N
 7. RANGE 1W
 8. SECTION 22

Site No. _____

Section _____ Township _____ Range _____

Indicate part of
section included in
sketch map.

A 4x4 grid map with cardinal directions N, S, E, W. A vertical scale bar is on the left.

THIS IS PROBABLY THE ONE MOST IMPORTANT PART OF THIS DATA FORM!

Please Attach a copy of a topographic map with the site marked on it.

Site Number: 654 (continued)



42. Two-story frame American Foursquare dwelling. On the main north facade is a one-story full width shed porch with tapered frame posts on concrete piers. On the main facade are two entrances with single light glass and wood doors. Windows are 1/1 rectangular wood sash. At the roofline is a hipped dormer with paired 2/2 sash windows.
43. This dwelling was built ca. 1905. It is shown on the 1916 Sanborn map.
45. 1916 Sanborn map.



MISSOURI OFFICE OF HISTORIC PRESERVATION

ARCHITECTURAL/HISTORIC INVENTORY SURVEY FORM

FL-AS-003-141

1. NO. 655		4. PRESENT LOCAL NAME(S) OR DESIGNATION(S)		655
2. COUNTY Franklin		5. OTHER NAME(S)		
3. LOCATION OF NEGATIVES				Franklin
6. SPECIFIC LEGAL LOCATION TOWNSHIP 44N RANGE 1W SECTION 22 IF CITY OR TOWN, STREET ADDRESS 905 West 5th Street		16. THEMATIC CATEGORY		
7. CITY OR TOWN IF RURAL, VICINITY Washington		17. DATE(S) OR PERIOD ca. 1930		28. NO. OF STORIES 1 1/2-1
8. DESCRIPTION OF LOCATION  W. 5TH ST.		18. STYLE OR DESIGN Bungalow 20		29. BASEMENT? YES (X) NO ()
		19. ARCHITECT OR ENGINEER		30. FOUNDATION MATERIAL Stone
		20. CONTRACTOR OR BUILDER 20 30		31. WALL CONSTRUCTION Wood
		21. ORIGINAL USE, IF APPARENT Dwelling 1 out R1		32. ROOF TYPE AND MATERIAL Gable/Asphalt DR
		22. PRESENT USE Dwelling		33. NO. OF BAYS FRONT 3 SIDE 2
		23. OWNERSHIP PUBLIC () PRIVATE (X)		34. WALL TREATMENT Brick
		24. OWNER'S NAME AND ADDRESS IF KNOWN		35. PLAN SHAPE Rectangular
9. COORDINATES UTM LAT LONG		25. OPEN TO PUBLIC? YES () NO (X)		36. CHANGES (EXPLAIN IN NO. 42) ADDITION () ALTERED () MOVED ()
10. SITE () STRUCTURE () BUILDING (X) OBJECT ()		26. LOCAL CONTACT PERSON OR ORGANIZATION		37. CONDITION INTERIOR EXTERIOR Good
11. ON NATIONAL REGISTER? YES () NO (X)		27. OTHER SURVEYS IN WHICH INCLUDED		38. PRESERVATION UNDERWAY? YES () NO ()
12. IS IT ELIGIBLE? YES () NO (X)				39. ENDANGERED? BY WHAT? YES () NO (X)
13. PART OF ESTAB. HIST. DISTRICT? YES () NO (X)				40. VISIBLE FROM PUBLIC ROAD? YES (X) NO ()
14. DISTRICT POTENTIAL? YES () NO (X)				41. DISTANCE FROM AND FRONTAGE ON ROAD
15. NAME OF ESTABLISHED DISTRICT				
42. FURTHER DESCRIPTION OF IMPORTANT FEATURES See continuation sheet.				
43. HISTORY AND SIGNIFICANCE See continuation sheet.				
44. DESCRIPTION OF ENVIRONMENT AND OUTBUILDINGS Located in an urban neighborhood. At the rear is a ca. 1920 shed roof frame garage.				44N
45. SOURCES OF INFORMATION See continuation sheet.				1W
46. PREPARED BY Thomason				SECTION 22
47. ORGANIZATION Thomason & Assoc.				
48. DATE 2/17/92				
49. REVISION DATE(S)				

RETURN THIS FORM WHEN COMPLETED TO: OFFICE OF HISTORIC PRESERVATION
P.O. BOX 176
JEFFERSON CITY, MISSOURI 65102

IF ADDITIONAL SPACE IS NEEDED, ATTACH SEPARATE SHEET(S) TO THIS FORM

Site No. _____

Please Attach a copy of a topographic map with the site marked on it.

Site Number: 655 (continued)

42. One-and-one-half-story brick veneer Bungalow. On the main south facade with a full width incised porch with tapered frame columns on brick piers and a solid brick railing. The main entrance has a multi-light glass and wood door. Windows are 3/1 and 4/1 rectangular vertical light sash. Over the doors and windows are soldier course lintels. At the eaves are knee brace brackets. At the roofline is an interior brick chimney and hipped dormer with exposed eave rafters and three 3/1 vertical sash windows.
43. This Bungalow was built ca. 1930 - it is not shown on the 1926 Sanborn map.
45. 1926 Sanborn map.



MISSOURI OFFICE OF HISTORIC PRESERVATION

ARCHITECTURAL/HISTORIC INVENTORY SURVEY FORM

FR-AS-003-142

1. NO. 847		4. PRESENT LOCAL NAME(S) OR DESIGNATION(S)		1. NO. 847
2. COUNTY Franklin		5. OTHER NAME(S)		
3. LOCATION OF NEGATIVES				2. COUNTY Franklin
6. SPECIFIC LEGAL LOCATION TOWNSHIP 44N RANGE 1W SECTION 22 IF CITY OR TOWN, STREET ADDRESS 909 West 5th Street		16. THEMATIC CATEGORY		
7. CITY OR TOWN IF RURAL, VICINITY Washington		17. DATE(S) OR PERIOD ca. 1900		3. COUNTY Franklin
8. DESCRIPTION OF LOCATION 		18. STYLE OR DESIGN Queen Anne 45 49		
		19. ARCHITECT OR ENGINEER		4. PRESENT LOCAL NAME(S) OR DESIGNATION(S)
		20. CONTRACTOR OR BUILDER 30 20		
		21. ORIGINAL USE, IF APPARENT Dwelling WA		5. OTHER NAME(S)
		22. PRESENT USE Dwelling 1044		
		23. OWNERSHIP PUBLIC () PRIVATE (X)		6. TOWNSHIP 44N
		24. OWNER'S NAME AND ADDRESS IF KNOWN		
9. COORDINATES LAT LONG		25. OPEN TO PUBLIC? YES () NO (X)		7. RANGE 1W
10. SITE () BUILDING (X) STRUCTURE () OBJECT ()		26. LOCAL CONTACT PERSON OR ORGANIZATION		
11. ON NATIONAL REGISTER? YES () NO (X)		27. OTHER SURVEYS IN WHICH INCLUDED		8. SECTION 22
12. IS IT ELIGIBLE? YES () NO (X)				
13. PART OF ESTAB. HIST. DISTRICT? YES () NO (X)				9. TOWNSHIP 44N
14. DISTRICT POTENTIAL? YES () NO (X)				
15. NAME OF ESTABLISHED DISTRICT				10. RANGE 1W
42. FURTHER DESCRIPTION OF IMPORTANT FEATURES See continuation sheet.		43. HISTORY AND SIGNIFICANCE See continuation sheet.		11. SECTION 22
44. DESCRIPTION OF ENVIRONMENT AND OUTBUILDINGS At the rear is a 2-bay wood frame gable roof garage.		45. SOURCES OF INFORMATION See continuation sheet.		12. SECTION 22
RETURN THIS FORM WHEN COMPLETED TO: OFFICE OF HISTORIC PRESERVATION P.O. BOX 176 JEFFERSON CITY, MISSOURI 65102		46. PREPARED BY Thomason		13. SECTION 22
IF ADDITIONAL SPACE IS NEEDED, ATTACH SEPARATE SHEET(S) TO THIS FORM		47. ORGANIZATION Thomason & Assoc.		
		48. DATE 11/2/91		14. SECTION 22
		49. REVISION DATE(S)		

Site No. _____

Indicate the chief topographical features, such as streams and elevations. Also indicate houses and roads. Indicate the site location by enclosing the site area with dotted line. Note scale of map and portion of section included in sketch map. Include drawings, photographs, etc. on additional pages.

Indicate part of
section included in
sketch map.

A 4x4 grid map with cardinal directions N, S, E, W. A vertical scale bar is on the left.

Notes:

THIS IS PROBABLY THE ONE MOST IMPORTANT PART OF THIS DATA FORM

Please Attach a copy of a topographic map with the site marked on it.

Site Number: 847 (continued)

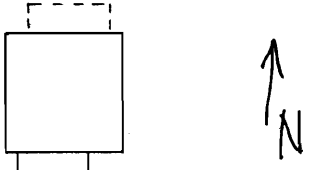
42. This dwelling has a wrap-around porch with square wood columns. Three single light wood doors, two with single light transoms. Removed original porch floor, now concrete. 1/1 wood sash windows in two header arch (doors with transoms too). Octagonal 2 1/2-story bay on south facade. Two metal flues on west facade.
43. Two-story masonry dwelling with 1 1/2-story wood frame garage and two one-story outbuildings on 1926 Sanborn. Same on 1916 Sanborn except that garage is outbuilding and northern outbuilding is cut off. 1915 Water Works. C. Brede on 1919 Atlas.
45. 1916, 1926 Sanborn maps, 1915 Waterworks Map.



MISSOURI OFFICE OF HISTORIC PRESERVATION

ARCHITECTURAL/HISTORIC INVENTORY SURVEY FORM

FR-AS-003-143

1. NO. 843		4. PRESENT LOCAL NAME(S) OR DESIGNATION(S)		1. NO. 843
2. COUNTY Franklin		5. OTHER NAME(S)		
3. LOCATION OF NEGATIVES				2. COUNTY Franklin
6. SPECIFIC LEGAL LOCATION TOWNSHIP 44N RANGE 1W SECTION 22 IF CITY OR TOWN, STREET ADDRESS 912 West 5th Street		16. THEMATIC CATEGORY		
7. CITY OR TOWN IF RURAL, VICINITY Washington		17. DATE(S) OR PERIOD ca. 1905		4. PRESENT LOCAL NAME(S) OR DESIGNATION(S)
8. DESCRIPTION OF LOCATION W. 5TH ST.		18. STYLE OR DESIGN Foursquare 01		
		19. ARCHITECT OR ENGINEER		28. NO. OF STORIES 2 1/2
		20. CONTRACTOR OR BUILDER 20		29. BASEMENT? YES (X) NO ()
9. COORDINATES UTM LAT LONG		21. ORIGINAL USE, IF APPARENT Dwelling Fu		30. FOUNDATION MATERIAL Stone
10. SITE () STRUCTURE () BUILDING (X) OBJECT ()		22. PRESENT USE Dwelling		31. WALL CONSTRUCTION Wood
11. ON NATIONAL REGISTER? YES () NO (X)		23. OWNERSHIP PUBLIC () PRIVATE (X)		32. ROOF TYPE AND MATERIAL Hipped/Metal
12. IS IT ELIGIBLE? YES () NO (X)		24. OWNER'S NAME AND ADDRESS IF KNOWN		33. NO. OF BAYS FRONT 4 SIDE 3
13. PART OF ESTAB. HIST. DISTRICT? YES () NO (X)		25. OPEN TO PUBLIC? YES () NO (X)		34. WALL TREATMENT Aluminum siding
14. DISTRICT POTENTIAL? YES () NO (X)		26. LOCAL CONTACT PERSON OR ORGANIZATION		35. PLAN SHAPE
15. NAME OF ESTABLISHED DISTRICT		27. OTHER SURVEYS IN WHICH INCLUDED		36. CHANGES (EXPLAIN IN NO. 42) ADDITION (X) ALTERED () MOVED ()
42. FURTHER DESCRIPTION OF IMPORTANT FEATURES See continuation sheet.		40. VISIBLE FROM PUBLIC ROAD? YES (X) NO ()		37. CONDITION INTERIOR EXTERIOR Fair
43. HISTORY AND SIGNIFICANCE See continuation sheet.		41. DISTANCE FROM AND FRONTAGE ON ROAD		38. PRESERVATION UNDERWAY? YES () NO (X)
44. DESCRIPTION OF ENVIRONMENT AND OUTBUILDINGS There are no outbuildings.		46. PREPARED BY Thomason		39. ENDANGERED? BY WHAT? YES () NO (X)
45. SOURCES OF INFORMATION See continuation sheet.		47. ORGANIZATION Thomason & Assoc.		40. VISIBLE FROM PUBLIC ROAD? YES (X) NO ()
RETURN THIS FORM WHEN COMPLETED TO: OFFICE OF HISTORIC PRESERVATION P.O. BOX 176 JEFFERSON CITY, MISSOURI 65102		48. DATE 11/2/91		41. DISTANCE FROM AND FRONTAGE ON ROAD
IF ADDITIONAL SPACE IS NEEDED, ATTACH SEPARATE SHEET(S) TO THIS FORM		49. REVISION DATE(S)		5. OTHER NAME(S)

6. TOWNSHIP 44N
RANGE 1W
SECTION 22

Site No. _____

Please Attach a copy of a topographic map with the site marked on it.

Site Number: 843 (continued)

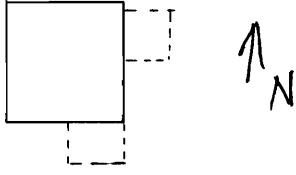
42. This dwelling is a two-story American Foursquare built ca. 1905. It has a 3/4 porch with hipped roof, square wood chamfered columns and square balusters, single light wood door with single light transom, 1/1 wood sash windows, hipped roof dormer with two windows and metal siding on north shed roof, one-story wood frame addition on south facade, interior/exterior wall brick chimney on west, and interior on east facade.
43. Two-story wood frame dwelling with one-story wood frame garage on 1926 Sanborn. No garage but two one-story wood frame outbuildings, one attached to a two-story wood frame outbuilding on 1916 Sanborn. On 1915 Water Works, Lot 6, Block 1, of Wm. Stumpe's Add.
45. 1916, 1926 Sanborn maps, 1915 Waterworks Map.



MISSOURI OFFICE OF HISTORIC PRESERVATION

ARCHITECTURAL/HISTORIC INVENTORY SURVEY FORM

FR-AS-003-144

1. NO. 846		4. PRESENT LOCAL NAME(S) OR DESIGNATION(S)		846
2. COUNTY Franklin		5. OTHER NAME(S)		
3. LOCATION OF NEGATIVES				Franklin
6. SPECIFIC LEGAL LOCATION TOWNSHIP <u>44N</u> RANGE <u>1W</u> SECTION <u>22</u> IF CITY OR TOWN, STREET ADDRESS <u>915 West 5th Street</u>		16. THEMATIC CATEGORY		
7. CITY OR TOWN IF RURAL, VICINITY <u>Washington</u>		17. DATE(S) OR PERIOD <u>ca. 1902</u>		2
8. DESCRIPTION OF LOCATION 		18. STYLE OR DESIGN <u>Foursquare 01</u>		
		19. ARCHITECT OR ENGINEER		4
		20. CONTRACTOR OR BUILDER		
		21. ORIGINAL USE, IF APPARENT <u>Dwelling 30</u>		4
		22. PRESENT USE <u>Dwelling 100t</u>		
		23. OWNERSHIP PUBLIC () PRIVATE (X)		4
		24. OWNER'S NAME AND ADDRESS IF KNOWN <u>Leonard J. Naugle</u> <u>915 W. 5th Street</u>		
		25. OPEN TO PUBLIC? YES () NO (X)		4
		26. LOCAL CONTACT PERSON OR ORGANIZATION		
		27. OTHER SURVEYS IN WHICH INCLUDED		4
9. COORDINATES UTM LAT LONG		32. NO. OF STORIES <u>2 1/2</u>		Franklin
10. SITE () STRUCTURE () BUILDING (X) OBJECT ()		29. BASEMENT? YES (X) NO ()		
11. ON NATIONAL REGISTER? YES () NO ()		30. FOUNDATION MATERIAL <u>Stone 40</u>		Franklin
12. IS IT ELIGIBLE? YES () NO ()		31. WALL CONSTRUCTION <u>Brick 100</u>		
13. PART OF ESTAB. HIST. DISTRICT? YES () NO ()		32. ROOF TYPE AND MATERIAL <u>Hipped/Metal</u>		Franklin
14. DISTRICT POTENTIAL? YES () NO ()		33. NO. OF BAYS FRONT <u>4</u> SIDE <u>4</u>		
15. NAME OF ESTABLISHED DISTRICT		34. WALL TREATMENT <u>Brick (7-course) 30</u>		Franklin
		35. PLAN SHAPE <u>Square</u>		
42. FURTHER DESCRIPTION OF IMPORTANT FEATURES <u>See continuation sheet.</u>		36. CHANGES (EXPLAIN IN NO. 42) ADDITION () ALTERED (X) MOVED ()		Franklin
		37. CONDITION INTERIOR _____ EXTERIOR <u>Good</u>		
43. HISTORY AND SIGNIFICANCE <u>See continuation sheet.</u>		38. PRESERVATION UNDERWAY? YES () NO (X)		Franklin
		39. ENDANGERED? BY WHAT? YES () NO (X)		
44. DESCRIPTION OF ENVIRONMENT AND OUTBUILDINGS <u>At the rear is a pyramid roof brick 2-bay garage.</u>		40. VISIBLE FROM PUBLIC ROAD? YES (X) NO ()		Franklin
		41. DISTANCE FROM AND FRONTAGE ON ROAD		
45. SOURCES OF INFORMATION <u>See continuation sheet.</u>		46. PREPARED BY <u>Thomason</u>		Franklin
RETURN THIS FORM WHEN COMPLETED TO: OFFICE OF HISTORIC PRESERVATION P.O. BOX 176 JEFFERSON CITY, MISSOURI 65102		47. ORGANIZATION <u>Thomason & Assoc.</u>		
IF ADDITIONAL SPACE IS NEEDED, ATTACH SEPARATE SHEET(S) TO THIS FORM		48. DATE <u>11/2/91</u>		Franklin
		49. REVISION DATE(S)		

1. NO. 846
2. COUNTY Franklin
3. LOCATION OF NEGATIVES
4. PRESENT LOCAL NAME(S) OR DESIGNATION(S)
5. OTHER NAME(S)
6. TOWNSHIP 44N
RANGE 1W
SECTION 22

Site Number: 846 (continued)

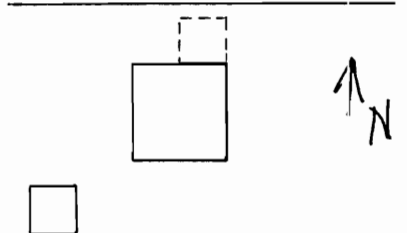
42. This dwelling has a hipped roof, 1/2 porch with wood pilasters with recessed panels and wrought iron posts. Single light wood door with infilled transom in two header arch. 1/1 wood sash windows in two header arch. Porte-cochere on east facade with square wood columns and deck above. Hipped roof dormer with two windows on south facade. Interior wall brick chimney on west facade.
43. Two-story masonry dwelling with one-story wood frame garage and one-story outbuilding on 1926 Sanborn. House with one-story wood frame outbuilding attached to two-story wood frame outbuilding on 1916 Sanborn. On 1915 Water Works. Plesner on 1919 Atlas. According to present owner, Leonard J. Naugle, the house is ninety years old, dating it from 1902.
45. Owner, 1916, 1926 Sanborn maps, 1915 Waterworks Map.



MISSOURI OFFICE OF HISTORIC PRESERVATION

ARCHITECTURAL/HISTORIC INVENTORY SURVEY FORM

FR-AS-003-145

1. NO. 844		4. PRESENT LOCAL NAME(S) OR DESIGNATION(S)		844	
2. COUNTY Franklin		5. OTHER NAME(S)			
3. LOCATION OF NEGATIVES					
6. SPECIFIC LEGAL LOCATION TOWNSHIP <u>44N</u> RANGE <u>1W</u> SECTION <u>22</u> IF CITY OR TOWN, STREET ADDRESS 920 West 5th Street		16. THEMATIC CATEGORY		Franklin	
7. CITY OR TOWN IF RURAL, VICINITY Washington		17. DATE(S) OR PERIOD ca. 1905			
8. DESCRIPTION OF LOCATION W. 5TH ST. 		18. STYLE OR DESIGN Foursquare 01			
		19. ARCHITECT OR ENGINEER			
		20. CONTRACTOR OR BUILDER			
		21. ORIGINAL USE, IF APPARENT Dwelling OH			
9. COORDINATES UTM LAT LONG		22. PRESENT USE Dwelling 1out			Franklin
10. SITE () STRUCTURE () BUILDING (X) OBJECT ()		23. OWNERSHIP PUBLIC () PRIVATE (X)			
11. ON NATIONAL REGISTER? YES () NO (X)		24. OWNER'S NAME AND ADDRESS IF KNOWN			
12. IS IT ELIGIBLE? YES () NO (X)		25. OPEN TO PUBLIC? YES () NO (X)			
13. PART OF ESTAB. HIST. DISTRICT? YES () NO (X)		26. LOCAL CONTACT PERSON OR ORGANIZATION			
14. DISTRICT POTENTIAL? YES () NO (X)		27. OTHER SURVEYS IN WHICH INCLUDED			
15. NAME OF ESTABLISHED DISTRICT		28. NO. OF STORIES <u>2 1/2</u>			
		29. BASEMENT? YES (X) NO ()			
		30. FOUNDATION MATERIAL Stone			
		31. WALL CONSTRUCTION Wood			
		32. ROOF TYPE AND MATERIAL Hipped/Metal DR			
		33. NO. OF BAYS FRONT 3 SIDE 2			
		34. WALL TREATMENT Weatherboard			
		35. PLAN SHAPE Square			
		36. CHANGES (EXPLAIN IN NO. 42) ADDITION () ALTERED () MOVED ()			
		37. CONDITION INTERIOR EXTERIOR <u>Good</u>			
		38. PRESERVATION UNDERWAY? YES () NO (X)			
		39. ENDANGERED? BY WHAT? YES () NO (X)			
		40. VISIBLE FROM PUBLIC ROAD? YES (X) NO ()			
		41. DISTANCE FROM AND FRONTAGE ON ROAD			
42. FURTHER DESCRIPTION OF IMPORTANT FEATURES See continuation sheet.				PHOTO MUST BE PROVIDED	
43. HISTORY AND SIGNIFICANCE See continuation sheet.					
44. DESCRIPTION OF ENVIRONMENT AND OUTBUILDINGS At the rear is a gable roof wood frame garage.				44N	
45. SOURCES OF INFORMATION See continuation sheet.					
46. PREPARED BY Thomason				RANGE 1W	
47. ORGANIZATION Thomason & Assoc.					
48. DATE 11/2/91				SECTION 22	
49. REVISION DATE(S)					

RETURN THIS FORM WHEN COMPLETED TO: OFFICE OF HISTORIC PRESERVATION
P.O. BOX 176
JEFFERSON CITY, MISSOURI 65102

IF ADDITIONAL SPACE IS NEEDED, ATTACH SEPARATE SHEET(S) TO THIS FORM

Sketch map of location

Site No. _____

Section _____ Township _____ Range _____

Indicate the chief topographical features, such as streams and elevations. Also indicate houses and roads. Indicate the site location by enclosing the site area with dotted line. Note scale of map and portion of section included in sketch map. Include drawings, photographs, etc. on additional pages.

Indicate part of section included in sketch map.

Notes:

THIS IS PROBABLY THE ONE MOST IMPORTANT PART OF THIS DATA FORM!

Please Attach a copy of a topographic map with the site marked on it.

Site Number: 344 (continued)

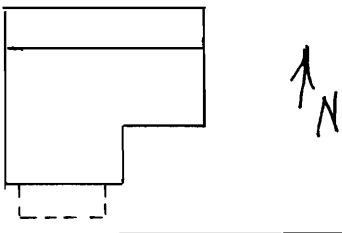
42. This dwelling is a Foursquare built ca. 1905. It has an entry porch with square wood columns with recessed panels. Single light wood door with single light transom and pilasters, 1/1 wood sash windows, hipped roof dormer with two windows on north facade, interior wall brick chimney on west facade.
43. Two-story wood frame dwelling with one-story wood frame outbuilding and one-story wood frame garage on 1926 Sanborn. Garage is outbuilding on 1916 Sanborn and outbuilding is actually two attached. On 1915 Water Works, Lot 4, Block 1 of Wm. Stumpe's Add.
45. 1916, 1926 Sanborn maps, 1915 Waterworks Map.



MISSOURI OFFICE OF HISTORIC PRESERVATION

ARCHITECTURAL/HISTORIC INVENTORY SURVEY FORM

FR-AS-003-146

1. NO. 845		4. PRESENT LOCAL NAME(S) OR DESIGNATION(S)		1. NO. 845	
2. COUNTY Franklin		5. OTHER NAME(S)			2. COUNTY Franklin
3. LOCATION OF NEGATIVES					
6. SPECIFIC LEGAL LOCATION TOWNSHIP 44N RANGE 1W SECTION 22 IF CITY OR TOWN, STREET ADDRESS 921 West 5th Street		16. THEMATIC CATEGORY		28. NO. OF STORIES 2½	
7. CITY OR TOWN IF RURAL, VICINITY Washington		17. DATE(S) OR PERIOD ca. 1910		29. BASEMENT? YES (X) NO ()	
8. DESCRIPTION OF LOCATION 		18. STYLE OR DESIGN Foursquare 49		30. FOUNDATION MATERIAL Stone	
		19. ARCHITECT OR ENGINEER		31. WALL CONSTRUCTION Wood	
		20. CONTRACTOR OR BUILDER 20 30		32. ROOF TYPE AND MATERIAL Hipped/Metal DR	
		21. ORIGINAL USE, IF APPARENT Dwelling		33. NO. OF BAYS FRONT 4 SIDE 4	
		22. PRESENT USE Dwelling Fu		34. WALL TREATMENT Asbestos	
		23. OWNERSHIP PUBLIC () PRIVATE (X)		35. PLAN SHAPE Ell	
		24. OWNER'S NAME AND ADDRESS IF KNOWN		36. CHANGES (EXPLAIN IN NO. 42) ADDITION (X) ALTERED () MOVED ()	
9. COORDINATES UTM LAT LONG		25. OPEN TO PUBLIC? YES () NO (X)		37. CONDITION INTERIOR EXTERIOR Good	
10. SITE () STRUCTURE () BUILDING (X) OBJECT ()		26. LOCAL CONTACT PERSON OR ORGANIZATION		38. PRESERVATION UNDERWAY? YES () NO (X)	
11. ON NATIONAL REGISTER? YES () NO (X)		27. OTHER SURVEYS IN WHICH INCLUDED		39. ENDANGERED? BY WHAT? YES () NO (X)	
12. IS IT ELIGIBLE? YES () NO (X)				40. VISIBLE FROM PUBLIC ROAD? YES (X) NO ()	
13. PART OF ESTAB. HIST. DISTRICT? YES () NO (X)				41. DISTANCE FROM AND FRONTAGE ON ROAD	
14. DISTRICT POTENTIAL? YES () NO (X)					
15. NAME OF ESTABLISHED DISTRICT					
42. FURTHER DESCRIPTION OF IMPORTANT FEATURES See continuation sheet.				5. OTHER NAME(S) PHOTO MUST BE PROVIDED	
43. HISTORY AND SIGNIFICANCE See continuation sheet.					
44. DESCRIPTION OF ENVIRONMENT AND OUTBUILDINGS There are no outbuildings.				6. TOWNSHIP 44N	
45. SOURCES OF INFORMATION See continuation sheet.				RANGE 1W	
46. PREPARED BY Thomason				SECTION 22	
47. ORGANIZATION Thomason & Assoc.					
48. DATE 11/2/91 49. REVISION DATE(S)					
RETURN THIS FORM WHEN COMPLETED TO: OFFICE OF HISTORIC PRESERVATION P.O. BOX 176 JEFFERSON CITY, MISSOURI 65102					
IF ADDITIONAL SPACE IS NEEDED, ATTACH SEPARATE SHEET(S) TO THIS FORM					

Site No. _____

Indicate the chief topographical features, such as streams and elevations. Also indicate houses and roads. Indicate the site location by enclosing the site area with dotted line. Note scale of map and portion of section included in sketch map. Include drawings, photographs, etc. on additional pages.

A 4x4 grid map of the Pacific Ocean region, labeled with N, S, E, and W. The grid is divided into 16 squares. The top edge is labeled 'N', the bottom edge 'S', the left edge 'W', and the right edge 'E'. A small vertical scale bar is located on the left side of the grid.

Notes:

THIS IS PROBABLY THE ONE MOST IMPORTANT PART OF THIS DATA FORM!

Please Attach a copy of a topographic map with the site marked on it.

Site Number: 845 (continued)

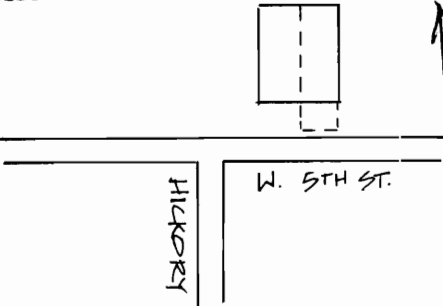
42. This dwelling has a 3/4 porch with hipped roof, tapered wood columns on brick piers with square wood balusters. Two single light doors one with single light transom. 1/1 wood sash windows, hipped roof dormers with windows and vents on south facade. One-story wood frame addition on north facade. Interior wall brick chimney on west facade.
43. Two-story wood frame dwelling with one-story garage attached to 1 1/2-story wood frame outbuilding, and separate one-story wood frame outbuilding on 1926 Sanborn. House with only separate wood frame outbuilding shown on 1916 Sanborn. On 1915 Water Works. W. Freiburger on 1919 Atlas.
45. 1916, 1926 Sanborn maps, 1915 Waterworks Map.



MISSOURI OFFICE OF HISTORIC PRESERVATION

ARCHITECTURAL/HISTORIC INVENTORY SURVEY FORM

FR-AS-003-147

1. NO. 677		4. PRESENT LOCAL NAME(S) OR DESIGNATION(S)		677	
2. COUNTY Franklin		5. OTHER NAME(S)			
3. LOCATION OF NEGATIVES					
6. SPECIFIC LEGAL LOCATION TOWNSHIP 44N RANGE 1W SECTION 21 IF CITY OR TOWN, STREET ADDRESS 1001 West 5th Street		16. THEMATIC CATEGORY		Franklin	
7. CITY OR TOWN IF RURAL, VICINITY Washington		17. DATE(S) OR PERIOD ca. 1910			
8. DESCRIPTION OF LOCATION 		18. STYLE OR DESIGN Gable Front 18			
		19. ARCHITECT OR ENGINEER			
		20. CONTRACTOR OR BUILDER			
		21. ORIGINAL USE, IF APPARENT Dwelling OH			
9. COORDINATES UTM LAT LONG		22. PRESENT USE Dwelling 1001			28. NO. OF STORIES 2
10. SITE () STRUCTURE () BUILDING (X) OBJECT ()		23. OWNERSHIP PUBLIC () PRIVATE (X)			29. BASEMENT? YES (X) NO ()
11. ON NATIONAL REGISTER? YES () NO (X)		24. OWNER'S NAME AND ADDRESS IF KNOWN			30. FOUNDATION MATERIAL Stone
12. IS IT ELIGIBLE? YES () NO (X)		25. OPEN TO PUBLIC? YES () NO (X)			31. WALL CONSTRUCTION Wood
13. PART OF ESTAB. HIST. DISTRICT? YES () NO (X)		26. LOCAL CONTACT PERSON OR ORGANIZATION		32. ROOF TYPE AND MATERIAL Gable/Asphalt D	
14. DISTRICT POTENTIAL? YES () NO (X)		27. OTHER SURVEYS IN WHICH INCLUDED		33. NO. OF BAYS FRONT 2 SIDE 3	
15. NAME OF ESTABLISHED DISTRICT		28. CHANGES (EXPLAIN IN NO. 42) ADDITION () ALTERED (X) MOVED ()		34. WALL TREATMENT Weatherboard	
42. FURTHER DESCRIPTION OF IMPORTANT FEATURES See continuation sheet.		35. PLAN SHAPE Rectang.		37. CONDITION INTERIOR EXTERIOR Good	
43. HISTORY AND SIGNIFICANCE See continuation sheet.		36. PRESERVATION UNDERWAY? YES () NO (X)		38. ENDANGERED? BY WHAT? YES () NO (X)	
44. DESCRIPTION OF ENVIRONMENT AND OUTBUILDINGS Located in an urban neighborhood. At the rear is a ca. 1940 concrete garage.		39. VISIBLE FROM PUBLIC ROAD? YES (X) NO ()		40. DISTANCE FROM AND FRONTAGE ON ROAD	
45. SOURCES OF INFORMATION See continuation sheet.		46. PREPARED BY Thomason		44N 1W SECTION 21	
RETURN THIS FORM WHEN COMPLETED TO: OFFICE OF HISTORIC PRESERVATION P.O. BOX 176 JEFFERSON CITY, MISSOURI 65102		47. ORGANIZATION Thomason & Assoc.			
IF ADDITIONAL SPACE IS NEEDED, ATTACH SEPARATE SHEET(S) TO THIS FORM		48. DATE 11/2/91			
		49. REVISION DATE(S)			

Site No. _____

Section _____ Township _____ Range _____

Indicate part of
section included in
stetch map.

A 4x4 grid map with cardinal directions N, S, E, W. A vertical scale bar is on the left.

Notes:

THIS IS PROBABLY THE ONE MOST IMPORTANT PART OF THIS DATA FORM

Please Attach a copy of a topographic map with the site marked on it.

Site Number: 677 (continued)

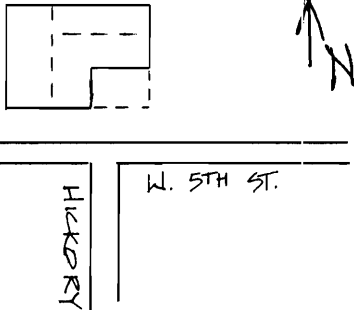
42. Two-story frame dwelling built ca. 1910. On the main (S) facade is a partial width porch with ca. 1980 square columns and an original Tuscan engaged column. The main entrance has a single light glass and wood door. Over the door is a rectangular transom. Windows are 1/1 rectangular wood sash. On the west facade is an exterior brick chimney.
43. This dwelling was built ca. 1910 and is shown on the 1915 Waterworks map.



MISSOURI OFFICE OF HISTORIC PRESERVATION

ARCHITECTURAL/HISTORIC INVENTORY SURVEY FORM

FR-AS-003-148

1. NO. 681		4. PRESENT LOCAL NAME(S) OR DESIGNATION(S)		681	
2. COUNTY Franklin		5. OTHER NAME(S)			
3. LOCATION OF NEGATIVES					
6. SPECIFIC LEGAL LOCATION TOWNSHIP 44N RANGE 1W SECTION 21 IF CITY OR TOWN, STREET ADDRESS 1003 West 5th Street		16. THEMATIC CATEGORY		Franklin	
7. CITY OR TOWN IF RURAL, VICINITY Washington		17. DATE(S) OR PERIOD ca. 1900			
8. DESCRIPTION OF LOCATION 		18. STYLE OR DESIGN Gabled Ell 07			
		19. ARCHITECT OR ENGINEER			
		20. CONTRACTOR OR BUILDER 30 20			
		21. ORIGINAL USE, IF APPARENT Dwelling DH			
9. COORDINATES UTM LAT LONG		22. PRESENT USE Dwelling			
10. SITE () STRUCTURE () BUILDING (X) OBJECT ()		23. OWNERSHIP PUBLIC () PRIVATE (X)			
11. ON NATIONAL REGISTER? YES () NO (X)		24. OWNER'S NAME AND ADDRESS IF KNOWN			
12. IS IT ELIGIBLE? YES () NO (X)		25. OPEN TO PUBLIC? YES () NO (X)			
13. PART OF ESTAB. HIST. DISTRICT? YES () NO (X)		26. LOCAL CONTACT PERSON OR ORGANIZATION			
14. DISTRICT POTENTIAL? YES () NO (X)		27. OTHER SURVEYS IN WHICH INCLUDED			
15. NAME OF ESTABLISHED DISTRICT		28. NO. OF STORIES 1 1/2		Franklin	
		29. BASEMENT? YES (X) NO ()			
		30. FOUNDATION MATERIAL Stone			
		31. WALL CONSTRUCTION Brick			
		32. ROOF TYPE AND MATERIAL Gable/Asphalt DR			
		33. NO. OF BAYS FRONT 3 SIDE 2			
		34. WALL TREATMENT Brick			
		35. PLAN SHAPE Gabled Ell			
		36. CHANGES (EXPLAIN IN NO. 42) ADDITION () ALTERED () MOVED ()			
		37. CONDITION INTERIOR EXTERIOR Good			
		38. PRESERVATION UNDERWAY? YES () NO (X)		Franklin	
		39. ENDANGERED? BY WHAT? YES () NO (X)			
		40. VISIBLE FROM PUBLIC ROAD? YES (X) NO ()			
		41. DISTANCE FROM AND FRONTAGE ON ROAD			
42. FURTHER DESCRIPTION OF IMPORTANT FEATURES See continuation sheet.		<div style="border: 1px solid black; padding: 20px; width: 100%;"> <p>PHOTO MUST BE PROVIDED</p> </div>			
43. HISTORY AND SIGNIFICANCE See continuation sheet.					
44. DESCRIPTION OF ENVIRONMENT AND OUTBUILDINGS Located in an urban neighborhood.					
45. SOURCES OF INFORMATION See continuation sheet.					
46. PREPARED BY Thomason		47. ORGANIZATION Thomason & Assoc.			44N
48. DATE 11/2/91		49. REVISION DATE(S)			
RETURN THIS FORM WHEN COMPLETED TO: OFFICE OF HISTORIC PRESERVATION P.O. BOX 176 JEFFERSON CITY, MISSOURI 65102				1W	
IF ADDITIONAL SPACE IS NEEDED, ATTACH SEPARATE SHEET(S) TO THIS FORM				21	

Site No. _____

Please Attach a copy of a topographic map with the site marked on it.

Site Number: 681 (continued)

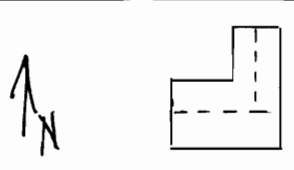
42. 1 1/1-story brick Gabled Ell dwelling built ca. 1900. The house has interior wall brick chimneys and an exterior of stretcher bond brick. On the main (S) facade is a one-story porch with original Tuscan columns and railing with square balusters. The main entrance has a single light glass and wood door. Over the door is a rectangular transom. Windows are 1/1 rectangular wood sash set within double course segmental arches. At the eaves are dentils. At the roofline are ca. 1925 hipped dormers with 2/2 sash windows.
43. This dwelling was built ca. 1900 and is shown on the 1915 Waterworks map.



MISSOURI OFFICE OF HISTORIC PRESERVATION

ARCHITECTURAL/HISTORIC INVENTORY SURVEY FORM

FR-AS-003-149

1. NO. 685		4. PRESENT LOCAL NAME(S) OR DESIGNATION(S)		685
2. COUNTY Franklin		5. OTHER NAME(S)		
3. LOCATION OF NEGATIVES				Franklin
6. SPECIFIC LEGAL LOCATION TOWNSHIP <u>44N</u> RANGE <u>1W</u> SECTION <u>21</u> IF CITY OR TOWN, STREET ADDRESS 1004 West 5th Street		16. THEMATIC CATEGORY		
7. CITY OR TOWN IF RURAL, VICINITY Washington		17. DATE(S) OR PERIOD ca. 1905		Franklin
8. DESCRIPTION OF LOCATION W. 5TH ST. 		18. STYLE OR DESIGN 99		
		19. ARCHITECT OR ENGINEER		Franklin
		20. CONTRACTOR OR BUILDER		
		21. ORIGINAL USE, IF APPARENT Dwelling		
		22. PRESENT USE Dwelling		
9. COORDINATES UTM LAT LONG		23. OWNERSHIP PUBLIC () PRIVATE (X)		Franklin
10. SITE () BUILDING (X) STRUCTURE () OBJECT ()		24. OWNER'S NAME AND ADDRESS IF KNOWN		
11. ON NATIONAL REGISTER? YES () NO ()		12. IS IT ELIGIBLE? YES () NO ()		Franklin
13. PART OF ESTAB. HIST. DISTRICT? YES () NO ()		14. DISTRICT POTENTIAL? YES () NO ()		
15. NAME OF ESTABLISHED DISTRICT		25. OPEN TO PUBLIC? YES () NO (X)		Franklin
		26. LOCAL CONTACT PERSON OR ORGANIZATION		
		27. OTHER SURVEYS IN WHICH INCLUDED		Franklin
42. FURTHER DESCRIPTION OF IMPORTANT FEATURES See continuation sheet.		PHOTO MUST BE PROVIDED		Franklin
43. HISTORY AND SIGNIFICANCE See continuation sheet.				
44. DESCRIPTION OF ENVIRONMENT AND OUTBUILDINGS Located in an urban neighborhood.				Franklin
45. SOURCES OF INFORMATION See continuation sheet.				
RETURN THIS FORM WHEN COMPLETED TO: OFFICE OF HISTORIC PRESERVATION P.O. BOX 176 JEFFERSON CITY, MISSOURI 65102		46. PREPARED BY Thomason		Franklin
		47. ORGANIZATION Thomason & Assoc.		
IF ADDITIONAL SPACE IS NEEDED, ATTACH SEPARATE SHEET(S) TO THIS FORM		48. DATE 11/2/91		Franklin
		49. REVISION DATE(S)		

1. NO. 685
2. COUNTY Franklin
3. PRESENT LOCAL NAME(S) OR DESIGNATION(S)
4. PRESENT LOCAL NAME(S) OR DESIGNATION(S)
5. OTHER NAME(S)
6. TOWNSHIP 44N
7. RANGE 1W
8. SECTION 21

Site No. _____

Indicate the chief topographical features, such as streams and elevations. Also indicate houses and roads. Indicate the site location by enclosing the site area with dotted line. Note scale of map and portion of section included in sketch map. Include drawings, photographs, etc. on additional pages.

Indicate part of
section included in
sketch map.

Notes:

THIS IS PROBABLY THE ONE MOST IMPORTANT PART OF THIS DATA FORM!

Please Attach a copy of a topographic map with the site marked on it.

Site Number: 685 (continued)

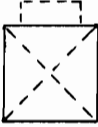
42. 1 1/2-story frame dwelling built ca. 1905. The house has two interior wall brick chimneys and exterior of asbestos shingles. On the main (N) facade is the main entrance recessed within a vestibule. This entrance has a gable roof stoop with knee brace brackets. The entrance has a single light glass and wood door and single light rectangular transom. Windows are 1/1 rectangular wood sash.
43. This dwelling was built ca. 1905 and is shown on the 1915 Waterworks map.



MISSOURI OFFICE OF HISTORIC PRESERVATION

ARCHITECTURAL/HISTORIC INVENTORY SURVEY FORM

FR-AS-003-150

1. NO. <div style="text-align: center;">712</div>		4. PRESENT LOCAL NAME(S) OR DESIGNATION(S)		712
2. COUNTY Franklin		5. OTHER NAME(S)		
3. LOCATION OF NEGATIVES				
6. SPECIFIC LEGAL LOCATION TOWNSHIP <u>44N</u> RANGE <u>1W</u> SECTION <u>21</u> IF CITY OR TOWN, STREET ADDRESS <div style="text-align: center;">1012 West 5th Street</div>		16. THEMATIC CATEGORY		Franklin
7. CITY OR TOWN IF RURAL, VICINITY Washington		17. DATE(S) OR PERIOD ca. 1905		
8. DESCRIPTION OF LOCATION <div style="text-align: center;">W. 5TH ST.  HICKORY</div>		18. STYLE OR DESIGN Pyramid Square <u>W</u>		
		19. ARCHITECT OR ENGINEER		
		20. CONTRACTOR OR BUILDER <div style="text-align: right;">20</div>		
		21. ORIGINAL USE, IF APPARENT Dwelling <div style="text-align: right;">F u</div>		
9. COORDINATES UTM LAT LONG		22. PRESENT USE Dwelling		
10. SITE () STRUCTURE () BUILDING (X) OBJECT ()		23. OWNERSHIP PUBLIC () PRIVATE (X)		
11. ON NATIONAL REGISTER? YES () NO (X)		24. OWNER'S NAME AND ADDRESS IF KNOWN		
12. IS IT ELIGIBLE? YES () NO (X)		25. OPEN TO PUBLIC? YES () NO (X)		
13. PART OF ESTAB. HIST. DISTRICT? YES () NO (X)		26. LOCAL CONTACT PERSON OR ORGANIZATION		
14. DISTRICT POTENTIAL? YES () NO (X)		27. OTHER SURVEYS IN WHICH INCLUDED		
15. NAME OF ESTABLISHED DISTRICT		28. NO. OF STORIES <u>1 1/2</u>		Franklin
		29. BASEMENT? YES (X) NO ()		
		30. FOUNDATION MATERIAL Stone		
		31. WALL CONSTRUCTION Wood		
		32. ROOF TYPE AND MATERIAL Hipped/Metal		
		33. NO. OF BAYS FRONT <u>3</u> SIDE <u>2</u>		
		34. WALL TREATMENT Weatherboard		
		35. PLAN SHAPE Rectang.		
		36. CHANGES (EXPLAIN IN NO. 42) ADDITION () ALTERED () MOVED ()		
		37. CONDITION INTERIOR EXTERIOR <u>Good</u>		
		38. PRESERVATION UNDERWAY? YES () NO (X)		
		39. ENDANGERED? BY WHAT? YES () NO (X)		
		40. VISIBLE FROM PUBLIC ROAD? YES (X) NO ()		
		41. DISTANCE FROM AND FRONTAGE ON ROAD		
42. FURTHER DESCRIPTION OF IMPORTANT FEATURES See continuation sheet.				PHOTO MUST BE PROVIDED
43. HISTORY AND SIGNIFICANCE See continuation sheet.				
44. DESCRIPTION OF ENVIRONMENT AND OUTBUILDINGS Located in an urban neighborhood.				44N
45. SOURCES OF INFORMATION See continuation sheet.				
46. PREPARED BY Thomason				1W
47. ORGANIZATION Thomason & Assoc.				
48. DATE 11/2/91				21
49. REVISION DATE(S)				

RETURN THIS FORM WHEN COMPLETED TO: OFFICE OF HISTORIC PRESERVATION
P.O. BOX 176
JEFFERSON CITY, MISSOURI 65102

IF ADDITIONAL SPACE IS NEEDED, ATTACH SEPARATE SHEET(S) TO THIS FORM

Site No. _____

Indicate the chief topographical features, such as streams and elevations. Also indicate houses and roads. Indicate the site location by enclosing the site area with dotted line. Note scale of map and portion of section included in sketch map. Include drawings, photographs, etc. on additional pages.

Indicate part of
section included in
sketch map.

Notes:

THIS IS PROBABLY THE ONE MOST IMPORTANT PART OF THIS DATA FORM

Please Attach a copy of a topographic map with the site marked on it.

Site Number: 712 (continued)

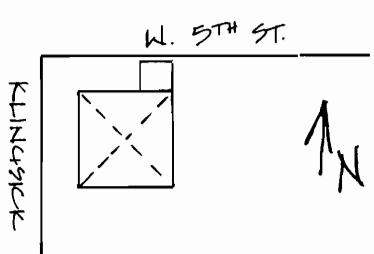
42. 1 1/2 story frame Pyramid Square dwelling built ca. 1905. On the main (N) facade is a full width shed porch with Tuscan columns. The main entrance has a single light glass and wood door. Over the door is a rectangular single light transom. Windows are 1/1 rectangular wood sash. At the roofline is a gable wall dormer with two 1/1 sash windows. The house has a standing seam metal roof with interior wall brick chimneys.
43. This dwelling was built ca. 1905 and is shown on the 1915 Waterworks map.
45. 1915 Waterworks map.



MISSOURI OFFICE OF HISTORIC PRESERVATION

ARCHITECTURAL/HISTORIC INVENTORY SURVEY FORM

FR-AS-003-151

1. NO. 716		4. PRESENT LOCAL NAME(S) OR DESIGNATION(S)		716
2. COUNTY Franklin		5. OTHER NAME(S)		
3. LOCATION OF NEGATIVES				2. COUNTY Franklin
6. SPECIFIC LEGAL LOCATION TOWNSHIP 44N RANGE 1W SECTION 21 IF CITY OR TOWN, STREET ADDRESS 1030 West 5th Street		16. THEMATIC CATEGORY		
7. CITY OR TOWN IF RURAL, VICINITY Washington		17. DATE(S) OR PERIOD ca. 1905		2. COUNTY Franklin
8. DESCRIPTION OF LOCATION 		18. STYLE OR DESIGN Foursquare 01		
9. COORDINATES UTM LAT LONG		19. ARCHITECT OR ENGINEER		2. COUNTY Franklin
10. SITE () STRUCTURE () BUILDING (X) OBJECT ()		20. CONTRACTOR OR BUILDER		
11. ON NATIONAL REGISTER? YES () NO (X)		21. ORIGINAL USE, IF APPARENT Dwelling OH		2. COUNTY Franklin
12. IS IT ELIGIBLE? YES () NO (X)		22. PRESENT USE Dwelling 1st		
13. PART OF ESTAB. HIST. DISTRICT? YES () NO (X)		23. OWNERSHIP PUBLIC () PRIVATE (X)		2. COUNTY Franklin
14. DISTRICT POTENTIAL? YES () NO (X)		24. OWNER'S NAME AND ADDRESS IF KNOWN		
15. NAME OF ESTABLISHED DISTRICT		25. OPEN TO PUBLIC? YES () NO (X)		2. COUNTY Franklin
42. FURTHER DESCRIPTION OF IMPORTANT FEATURES See continuation sheet.		26. LOCAL CONTACT PERSON OR ORGANIZATION		
43. HISTORY AND SIGNIFICANCE See continuation sheet.		27. OTHER SURVEYS IN WHICH INCLUDED		2. COUNTY Franklin
44. DESCRIPTION OF ENVIRONMENT AND OUTBUILDINGS Located in an urban neighborhood. At the rear is a ca. 1910 frame garage.		28. NO. OF STORIES 2		
45. SOURCES OF INFORMATION See continuation sheet.		29. BASEMENT? YES (X) NO ()		2. COUNTY Franklin
RETURN THIS FORM WHEN COMPLETED TO: OFFICE OF HISTORIC PRESERVATION P.O. BOX 176 JEFFERSON CITY, MISSOURI 65102		30. FOUNDATION MATERIAL Stone		
IF ADDITIONAL SPACE IS NEEDED, ATTACH SEPARATE SHEET(S) TO THIS FORM		31. WALL CONSTRUCTION Brick		2. COUNTY Franklin
		32. ROOF TYPE AND MATERIAL Hipped/Asphalt		
		33. NO. OF BAYS FRONT 3 SIDE 2		2. COUNTY Franklin
		34. WALL TREATMENT Brick		
		35. PLAN SHAPE Rectang.		2. COUNTY Franklin
		36. CHANGES (EXPLAIN IN NO. 42) ADDITION () ALTERED () MOVED ()		
		37. CONDITION INTERIOR EXTERIOR		2. COUNTY Franklin
		38. PRESERVATION UNDERWAY? YES () NO (X)		
		39. ENDANGERED? BY WHAT? YES () NO (X)		2. COUNTY Franklin
		40. VISIBLE FROM PUBLIC ROAD? YES (X) NO ()		
		41. DISTANCE FROM AND FRONTAGE ON ROAD		2. COUNTY Franklin
		46. PREPARED BY Thomason		
		47. ORGANIZATION Thomason & Assoc.		2. COUNTY Franklin
		48. DATE 11/2/91		
		49. REVISION DATE(S)		2. COUNTY Franklin

Site No. _____

Please Attach a copy of a topographic map with the site marked on it.

Site Number: 716 (continued)


42. Two-story brick Foursquare dwelling built ca. 1905. The house has an exterior of stretcher bond brick and interior wall brick chimneys. On the main (N) facade is a single bay one-story entry porch. The porch has square chamfered columns and a railing with square balusters. The main entrance has a single light glass and wood door. Over the door is a rectangular single light transom set within a segmental arch. First floor windows are 1/1 rectangular wood sash set within double course segmental arches. Second story windows are rectangular.
43. This dwelling was built ca. 1905 and is shown on the 1915 Waterworks map.
45. 1915 Waterworks map.



MISSOURI OFFICE OF HISTORIC PRESERVATION

ARCHITECTURAL/HISTORIC INVENTORY SURVEY FORM

FR-AS-003-152

1. NO. 717		4. PRESENT LOCAL NAME(S) OR DESIGNATION(S)		717
2. COUNTY Franklin		5. OTHER NAME(S)		
3. LOCATION OF NEGATIVES				
6. SPECIFIC LEGAL LOCATION TOWNSHIP <u>44N</u> RANGE <u>1W</u> SECTION <u>21</u> IF CITY OR TOWN, STREET ADDRESS <u>1105 West 5th Street</u>		16. THEMATIC CATEGORY 17. DATE(S) OR PERIOD <u>ca. 1915</u> 18. STYLE OR DESIGN <u>Bungalow</u> <u>22</u> 19. ARCHITECT OR ENGINEER 20. CONTRACTOR OR BUILDER <u>CB</u> 21. ORIGINAL USE, IF APPARENT <u>Dwelling</u> 22. PRESENT USE <u>Dwelling</u> 23. OWNERSHIP PUBLIC () PRIVATE (X) 24. OWNER'S NAME AND ADDRESS IF KNOWN		Franklin
7. CITY OR TOWN IF RURAL, VICINITY <u>Washington</u> 8. DESCRIPTION OF LOCATION  9. COORDINATES UTM LAT LONG		28. NO. OF STORIES <u>1 1/2</u> 29. BASEMENT? YES (X) NO () 30. FOUNDATION MATERIAL <u>Concrete</u> 31. WALL CONSTRUCTION <u>Brick</u> 32. ROOF TYPE AND MATERIAL <u>Gable/Asphalt</u> <u>DR</u> 33. NO. OF BAYS FRONT <u>5</u> SIDE <u>2</u> 34. WALL TREATMENT <u>Brick</u> 35. PLAN SHAPE <u>Rectang.</u> 36. CHANGES (EXPLAIN IN NO. 42) ADDITION () ALTERED () MOVED () 37. CONDITION INTERIOR EXTERIOR <u>Good</u> 38. PRESERVATION UNDERWAY? YES () NO (X) 39. ENDANGERED? BY WHAT? YES () NO (X) 40. VISIBLE FROM PUBLIC ROAD? YES (X) NO () 41. DISTANCE FROM AND FRONTAGE ON ROAD		
10. SITE () STRUCTURE () BUILDING (X) OBJECT () 11. ON NATIONAL REGISTER? YES () NO (X) 12. IS IT ELIGIBLE? YES () NO (X) 13. PART OF ESTAB. HIST. DISTRICT? YES () NO (X) 14. DISTRICT POTENTIAL? YES () NO (X) 15. NAME OF ESTABLISHED DISTRICT		25. OPEN TO PUBLIC? YES () NO (X) 26. LOCAL CONTACT PERSON OR ORGANIZATION 27. OTHER SURVEYS IN WHICH INCLUDED		
42. FURTHER DESCRIPTION OF IMPORTANT FEATURES <u>See continuation sheet.</u>				PHOTO MUST BE PROVIDED
43. HISTORY AND SIGNIFICANCE <u>See continuation sheet.</u>				
44. DESCRIPTION OF ENVIRONMENT AND OUTBUILDINGS <u>Located in an urban neighborhood. At the rear is a ca. 1960 frame garage.</u>				44N
45. SOURCES OF INFORMATION <u>See continuation sheet.</u>				1W
RETURN THIS FORM WHEN COMPLETED TO: OFFICE OF HISTORIC PRESERVATION P.O. BOX 176 JEFFERSON CITY, MISSOURI 65102				21
46. PREPARED BY <u>Thomason</u> 47. ORGANIZATION <u>Thomason & Assoc.</u> 48. DATE <u>11/2/91</u> 49. REVISION DATE(S)				SECTION

IF ADDITIONAL SPACE IS NEEDED, ATTACH SEPARATE SHEET(S) TO THIS FORM

Site No. _____

Indicate the chief topographical features, such as streams and elevations. Also indicate houses and roads. Indicate the site location by enclosing the site area with dotted line. Note scale of map and portion of section included in sketch map. Include drawings, photographs, etc. on additional pages.

Notes:

Please Attach a copy of a topographic map with the site marked on it.

Site Number: 717 (continued)


42. 1 1/2-story brick Bungalow built ca. 1915. On the main (S) facade is a partial width porch with Tuscan columns and a railing with square balusters. The main entrance has a multi-light glass and wood door. Windows are 3/1 vertical light sash set within single course segmental arches. On the main facade is a shed dormer with four 3/1 sash windows.
43. This Bungalow was built ca. 1915 and is shown on the 1915 Waterworks map.
45. 1915 Waterworks map.



MISSOURI OFFICE OF HISTORIC PRESERVATION

ARCHITECTURAL/HISTORIC INVENTORY SURVEY FORM

FR-AS-003-153

1. NO. <div style="text-align: center;">719</div>		4. PRESENT LOCAL NAME(S) OR DESIGNATION(S)		719	1. NO.		
2. COUNTY <div style="text-align: center;">Franklin</div>		5. OTHER NAME(S)					
3. LOCATION OF NEGATIVES				Franklin	2. COUNTY		
6. SPECIFIC LEGAL LOCATION TOWNSHIP <u>44N</u> RANGE <u>1W</u> SECTION <u>21</u> IF CITY OR TOWN, STREET ADDRESS <div style="text-align: center;">1109 West 5th Street</div>		16. THEMATIC CATEGORY				28. NO. OF STORIES <u>1 1/2 - 1</u>	
7. CITY OR TOWN IF RURAL, VICINITY <div style="text-align: center;">Washington</div>		17. DATE(S) OR PERIOD <div style="text-align: center;">ca. 1850; ca. 1880</div>				29. BASEMENT? YES (X) NO ()	
8. DESCRIPTION OF LOCATION <div style="text-align: center;">  <div style="position: absolute; left: 310px; top: 255px;">N</div> <div style="position: absolute; left: 310px; top: 325px;">KLINKSICK</div> </div> <div style="text-align: center; margin-top: 10px;">W. 5TH ST.</div>		18. STYLE OR DESIGN				30. FOUNDATION MATERIAL <div style="text-align: center;">Stone</div>	
		19. ARCHITECT OR ENGINEER				31. WALL CONSTRUCTION <div style="text-align: center;">Brick</div>	
		20. CONTRACTOR OR BUILDER <div style="text-align: center;">30</div>				32. ROOF TYPE AND MATERIAL <div style="text-align: center;">Gable/Metal GB</div>	
		21. ORIGINAL USE, IF APPARENT <div style="text-align: center;">Dwelling</div>				33. NO. OF BAYS FRONT <u>5</u> SIDE <u>1</u>	
22. PRESENT USE <div style="text-align: center;">Dwelling</div>		34. WALL TREATMENT <div style="text-align: center;">Brick</div>				4. PRESENT LOCAL NAME(S) OR DESIGNATION(S)	
23. OWNERSHIP PUBLIC () PRIVATE (X)		35. PLAN SHAPE <u>Rectang.</u>				36. CHANGES (EXPLAIN IN NO. 42) ADDITION (X) ALTERED (X) MOVED ()	
24. OWNER'S NAME AND ADDRESS IF KNOWN		37. CONDITION INTERIOR _____ EXTERIOR <u>Good</u>				38. PRESERVATION UNDERWAY? YES () NO (X)	
25. OPEN TO PUBLIC? YES () NO (X)		39. ENDANGERED? BY WHAT? YES () NO (X)		40. VISIBLE FROM PUBLIC ROAD? YES (X) NO ()			
26. LOCAL CONTACT PERSON OR ORGANIZATION		41. DISTANCE FROM AND FRONTAGE ON ROAD		5. OTHER NAME(S)			
27. OTHER SURVEYS IN WHICH INCLUDED							
9. COORDINATES UTM LAT _____ LONG _____							
10. SITE () BUILDING (X) STRUCTURE () OBJECT ()							
11. ON NATIONAL REGISTER? YES () NO (X)		12. IS IT ELIGIBLE? YES () NO ()					
13. PART OF ESTAB. HIST. DISTRICT? YES () NO (X)		14. DISTRICT POTENTIAL? YES () NO (X)					
15. NAME OF ESTABLISHED DISTRICT							
42. FURTHER DESCRIPTION OF IMPORTANT FEATURES <div style="text-align: center;">See continuation sheet.</div>				<div style="border: 1px solid black; padding: 20px; width: 100%;"> PHOTO MUST BE PROVIDED </div>			
43. HISTORY AND SIGNIFICANCE <div style="text-align: center;">See continuation sheet.</div>							
44. DESCRIPTION OF ENVIRONMENT AND OUTBUILDINGS <div style="text-align: center;">Located in an urban neighborhood. At the rear is a ca. 1930 frame shed.</div>				4. TOWNSHIP <div style="text-align: center;">44N</div>			
45. SOURCES OF INFORMATION <div style="text-align: center;">See continuation sheet.</div>				RANGE <div style="text-align: center;">1W</div>			
46. PREPARED BY <div style="text-align: center;">Thomason</div>				SECTION <div style="text-align: center;">21</div>			
47. ORGANIZATION <div style="text-align: center;">Thomason & Assoc.</div>							
48. DATE <div style="text-align: center;">1/2/91</div>				49. REVISION DATE(S)			

RETURN THIS FORM WHEN COMPLETED TO: OFFICE OF HISTORIC PRESERVATION

IF ADDITIONAL SPACE IS NEEDED, ATTACH SEPARATE SHEET(S) TO THIS FORM

P.O. BOX 176
JEFFERSON CITY, MISSOURI 65102

Sing No. _____

Indicate the chief topographical features, such as streams and elevations. Also indicate houses and roads. Indicate the site location by enclosing the site area with dotted line. Note scale of map and portion of section included in sketch map. Include drawings, photographs, etc. on additional paper.

Notes:

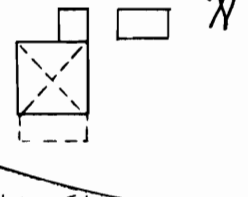
Please Attach a copy of a topographic map with the site marked on it.

Site Number: 719 (continued)

42. This building was built in two stages. The west section is one-story and was built ca. 1850. It is a single pen form with two interior wall brick chimneys and 6/6 sash rectangular windows. The original door opening has been enclosed for a window. This section is two bays wide. The east section is 1 1/2-stories with an exterior brick chimney. The main entrance was altered ca. 1970 with a solid wood door and added wood Chippendale surround. This section was built ca. 1880. Both sections have dentilled brick cornices. Windows are 6/1 rectangular sash in the east section set within single course segmental arches.
43. This dwelling appears to have been built ca. 1850 and enlarged ca. 1880. The dwelling is shown on the 1915 Waterworks map.
45. 1915 Waterworks map.



FR-AS-003-154

1. NO. 958		4. PRESENT LOCAL NAME(S) OR DESIGNATION(S)	
2. COUNTY Franklin		5. OTHER NAME(S)	
3. LOCATION OF NEGATIVES			
6. SPECIFIC LEGAL LOCATION TOWNSHIP 44N RANGE 1W SECTION 21 IF CITY OR TOWN, STREET ADDRESS 1511 West 5th Street		16. THEMATIC CATEGORY	
7. CITY OR TOWN IF RURAL, VICINITY Washington		17. DATE(S) OR PERIOD ca. 1905	
8. DESCRIPTION OF LOCATION 		18. STYLE OR DESIGN Foursquare	
		19. ARCHITECT OR ENGINEER	
		20. CONTRACTOR OR BUILDER	
		21. ORIGINAL USE, IF APPARENT Dwelling	
9. COORDINATES UTM LAT LONG		22. PRESENT USE Dwelling	
10. SITE () STRUCTURE () BUILDING (X) OBJECT ()		23. OWNERSHIP PUBLIC () PRIVATE (X)	
11. ON NATIONAL REGISTER? YES () NO (X)		24. OWNER'S NAME AND ADDRESS IF KNOWN	
12. IS IT ELIGIBLE? YES () NO (X)		25. OPEN TO PUBLIC? YES () NO (X)	
13. PART OF ESTAB. HIST. DISTRICT? YES () NO (X)		26. LOCAL CONTACT PERSON OR ORGANIZATION	
14. DISTRICT POTENTIAL? YES () NO (X)		27. OTHER SURVEYS IN WHICH INCLUDED	
15. NAME OF ESTABLISHED DISTRICT		28. NO. OF STORIES 2-1	
42. FURTHER DESCRIPTION OF IMPORTANT FEATURES See continuation sheet.		29. BASEMENT? YES (X) NO ()	
43. HISTORY AND SIGNIFICANCE See continuation sheet.		30. FOUNDATION MATERIAL Stone	
44. DESCRIPTION OF ENVIRONMENT AND OUTBUILDINGS Located on the west end of Washington. At the rear is a ca. 1980 brick garage.		31. WALL CONSTRUCTION Brick	
45. SOURCES OF INFORMATION See continuation sheet.		32. ROOF TYPE AND MATERIAL Hipped/Metal	
46. PREPARED BY Thomason		33. NO. OF BAYS FRONT 3 SIDE 2	
47. ORGANIZATION Thomason & Assoc.		34. WALL TREATMENT Brick	
48. DATE 11/2/91		35. PLAN SHAPE Rectang.	
49. REVISION DATE(S)		36. CHANGES (EXPLAIN IN NO. 42) ADDITION () ALTERED (X) MOVED ()	
RETURN THIS FORM WHEN COMPLETED TO: OFFICE OF HISTORIC PRESERVATION P.O. BOX 176 JEFFERSON CITY, MISSOURI 65102		37. CONDITION INTERIOR EXTERIOR Good	
IF ADDITIONAL SPACE IS NEEDED, ATTACH SEPARATE SHEET(S) TO THIS FORM		38. PRESERVATION UNDERWAY? YES () NO (X)	
		39. ENDANGERED? BY WHAT? YES () NO (X)	
		40. VISIBLE FROM PUBLIC ROAD? YES (X) NO ()	
		41. DISTANCE FROM AND FRONTAGE ON ROAD	

Sketch map of location

Site No. _____

Section _____ Township _____ Range _____

Indicate the chief topographical features, such as streams and elevations. Also indicate houses and roads. Indicate the site location by enclosing the site area with dotted line. Note scale of map and portion of section included in sketch map. Include drawings, photographs, etc. on additional pages.

Indicate part of section included in sketch map.

				N
W				E
				S

Notes:

THIS IS PROBABLY THE ONE MOST IMPORTANT PART OF THIS DATA FORM!

Please Attach a copy of a topographic map with the site marked on it.

Site Number: 958 (continued)

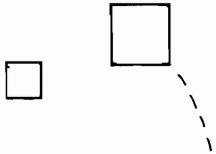
42. Two-story brick Foursquare dwelling. The house has a hipped roof of metal standing seam and an interior brick chimney. On the main (S) facade is a ca. 1980 one-story shed porch with square columns. The main entrance has a ca. 1980 glass and wood door. Over the door is an enclosed arched transom. Windows are 1/1 rectangular wood sash added ca. 1980. Windows are set within double course segmental arches. At the roofline is a hipped dormer with paired 2/2 sash windows. At the rear is a ca. 1980 one-story frame wing. At the roofline are brick dentils.
43. This dwelling appears to have been built ca. 1905. It is not shown on any of the city maps.



MISSOURI OFFICE OF HISTORIC PRESERVATION

ARCHITECTURAL/HISTORIC INVENTORY SURVEY FORM

FR-AS-003-155

1. NO. 1059		4. PRESENT LOCAL NAME(S) OR DESIGNATION(S)		1059
2. COUNTY Franklin		5. OTHER NAME(S)		
3. LOCATION OF NEGATIVES		Malvin Frick House		Franklin
6. SPECIFIC LEGAL LOCATION TOWNSHIP 44N RANGE 1W SECTION 20 IF CITY OR TOWN, STREET ADDRESS 1575 West 5th Street		16. THEMATIC CATEGORY		
7. CITY OR TOWN IF RURAL, VICINITY Washington		17. DATE(S) OR PERIOD ca. 1905		2
8. DESCRIPTION OF LOCATION  W. 5TH ST.		18. STYLE OR DESIGN American Foursquare 01		
9. COORDINATES UTM LAT LONG		19. ARCHITECT OR ENGINEER		4
10. SITE () STRUCTURE () BUILDING (X) OBJECT ()		20. CONTRACTOR OR BUILDER OH		
11. ON NATIONAL REGISTER? YES () NO (X)		21. ORIGINAL USE, IF APPARENT Dwelling 30 20		4
12. IS IT ELIGIBLE? YES () NO (X)		22. PRESENT USE Dwelling 1001		
13. PART OF ESTAB. HIST. DISTRICT? YES () NO (X)		23. OWNERSHIP PUBLIC () PRIVATE (X)		4
14. DISTRICT POTENTIAL? YES () NO (X)		24. OWNER'S NAME AND ADDRESS IF KNOWN William and Ruth Frick 1575 West 5th Street		
15. NAME OF ESTABLISHED DISTRICT		25. OPEN TO PUBLIC? YES () NO (X)		4
42. FURTHER DESCRIPTION OF IMPORTANT FEATURES See continuation sheet.		26. LOCAL CONTACT PERSON OR ORGANIZATION		
43. HISTORY AND SIGNIFICANCE See continuation sheet.		27. OTHER SURVEYS IN WHICH INCLUDED		Malvin Frick House
44. DESCRIPTION OF ENVIRONMENT AND OUTBUILDINGS Located in a rural area west of downtown. To the west is a collapsed ca. 1920 gambrel roof barn.		28. NO. OF STORIES 2 - 2		
45. SOURCES OF INFORMATION See continuation sheet.		29. BASEMENT? YES (X) NO ()		44N
RETURN THIS FORM WHEN COMPLETED TO: OFFICE OF HISTORIC PRESERVATION P.O. BOX 176 JEFFERSON CITY, MISSOURI 65102		30. FOUNDATION MATERIAL Stone		
IF ADDITIONAL SPACE IS NEEDED, ATTACH SEPARATE SHEET(S) TO THIS FORM		31. WALL CONSTRUCTION Brick		1W
		32. ROOF TYPE AND MATERIAL Hipped/Metal HP		
		33. NO. OF BAYS FRONT 4 SIDE 2		SECTION 20
		34. WALL TREATMENT Brick		
		35. PLAN SHAPE Rectangular		20
		36. CHANGES (EXPLAIN IN NO. 42) ADDITION () ALTERED () MOVED ()		
		37. CONDITION INTERIOR EXTERIOR Good		20
		38. PRESERVATION UNDERWAY? YES () NO (X)		
		39. ENDANGERED? BY WHAT? YES () NO (X)		20
		40. VISIBLE FROM PUBLIC ROAD? YES (X) NO ()		
		41. DISTANCE FROM AND FRONTAGE ON ROAD		20
		46. PREPARED BY Thomason		
		47. ORGANIZATION Thomason & Assoc.		20
		48. DATE 2/17/92 49. REVISION DATE(S)		

Site No. _____

Section _____ Township _____ Range _____

N

W

E

S

1

Please Attach a copy of a topographic map with the site marked on it.

Site Number: 1059 (continued)

42. Two-story brick American Foursquare dwelling. On the main (S) facade is a one-story partial width shed porch with original milled columns and a railing with square balusters. The main entrance has a single light glass and wood door and a rectangular single light transom. The transom is set within a segmental arch. Windows are 1/1 rectangular wood sash set within two-course segmental arches. The (E) facade has a two-story lateral wing. This wing has a single light glass and wood door. At the roofline is a hipped dormer with paired 1/1 sash windows.
43. This dwelling was built ca. 1905 as the home for the Edward Frick family. He was married to Anne Ziegenmeyer. His son, Malvin Frick later resided in the dwelling and it is now owned by William and Ruth Frick. The house is part of a farm located on the western edge of Washington.
45. Owner, Washington, Missouri Sesquicentennial



MISSOURI OFFICE OF HISTORIC PRESERVATION

ARCHITECTURAL/HISTORIC INVENTORY SURVEY FORM

FR-AS-003-150

1. NO. 785		4. PRESENT LOCAL NAME(S) OR DESIGNATION(S)		785
2. COUNTY Franklin		5. OTHER NAME(S) Adolph Kaiser House		
3. LOCATION OF NEGATIVES				2. COUNTY Franklin
6. SPECIFIC LEGAL LOCATION TOWNSHIP <u>44N</u> RANGE <u>1W</u> SECTION <u>20</u> IF CITY OR TOWN, STREET ADDRESS 3004 W. Fifth St.		16. THEMATIC CATEGORY		
7. CITY OR TOWN IF RURAL, VICINITY Washington, vicinity		17. DATE(S) OR PERIOD ca. 1870		4. PRESENT LOCAL NAME(S) OR DESIGNATION(S)
8. DESCRIPTION OF LOCATION		18. STYLE OR DESIGN 09		
		19. ARCHITECT OR ENGINEER		
		20. CONTRACTOR OR BUILDER CB DK		
9. COORDINATES UTM LAT LONG		21. ORIGINAL USE, IF APPARENT dwelling		5. OTHER NAME(S) Adolph Kaiser House
10. SITE () STRUCTURE () BUILDING (X) OBJECT ()		22. PRESENT USE vacant		
11. ON NATIONAL REGISTER? YES () NO (X)		23. OWNERSHIP PUBLIC () PRIVATE (X)		6. TOWNSHIP 44N
12. IS IT ELIGIBLE? YES () NO (X)		24. OWNER'S NAME AND ADDRESS IF KNOWN		
13. PART OF ESTAB. HIST. DISTRICT? YES () NO (X)		25. OPEN TO PUBLIC? YES () NO (X)		7. RANGE 1W
14. DISTRICT POTENTIAL? YES () NO (X)		26. LOCAL CONTACT PERSON OR ORGANIZATION		
15. NAME OF ESTABLISHED DISTRICT		27. OTHER SURVEYS IN WHICH INCLUDED		SECTION 20
42. FURTHER DESCRIPTION OF IMPORTANT FEATURES See continuation sheet.		28. NO. OF STORIES 2		
43. HISTORY AND SIGNIFICANCE See continuation sheet.		29. BASEMENT? YES () NO (X)		
		30. FOUNDATION MATERIAL stone		
		31. WALL CONSTRUCTION wood frame		
		32. ROOF TYPE AND MATERIAL gable, metal		
		33. NO. OF BAYS FRONT 3 SIDE 2		
		34. WALL TREATMENT 21		
		35. PLAN SHAPE ell		
		36. CHANGES (EXPLAIN IN NO. 42) ADDITION (X) ALTERED () MOVED ()		
		37. CONDITION INTERIOR EXTERIOR good		
		38. PRESERVATION UNDERWAY? YES () NO (X)		
		39. ENDANGERED? BY WHAT? YES () NO (X)		
		40. VISIBLE FROM PUBLIC ROAD? YES (X) NO ()		
		41. DISTANCE FROM AND FRONTAGE ON ROAD		
44. DESCRIPTION OF ENVIRONMENT AND OUTBUILDINGS House is located just outside city limits on the west side of the city. Adjacent to the house are about 4 ca. 1990 frame outbuildings and a stone barn (site 786).		46. PREPARED BY Betz/Buwalda		
45. SOURCES OF INFORMATION		47. ORGANIZATION Thomason & Assoc.		
RETURN THIS FORM WHEN COMPLETED TO: OFFICE OF HISTORIC PRESERVATION P.O. BOX 176 JEFFERSON CITY, MISSOURI 65102 PH. 314-751-5365		48. DATE 7/15/91 49. REVISION DATE(S)		

IF ADDITIONAL SPACE IS NEEDED, ATTACH SEPARATE SHEET(S) TO THIS FORM

Site Number: 785 (Continued)

42. Two-story frame I-House built ca. 1870. The house has a stone foundation, gable roof of metal standing seam, and exterior of weatherboard siding. On the main (E) facade is a one-story ca. 1920 single bay porch with square columns. The main entrance has a wood paneled and single light glass and wood door and a three-light rectangular transom. Windows are rectangular two-over-two sash. At the rear is a one-story brick ell. The porch on this facade has chamfered columns and eave brackets. This porch has an exterior wood staircase. The house has two interior wall brick chimneys. To the east of the house is Site Number 786.
43. This dwelling was built ca. 1870 by Adolph Kaiser. Kaiser came to Washington from Germany in 1850. He purchased this farm in 1870 and built the house and adjacent stone barn. He operated a 130 acre farm and was a partmer in the milling operation of neighbor Bernhard Cleve. The home is presently vacant.
45. 1878 Atlas, Washington, Missouri Sesquicentennial.



MISSOURI OFFICE OF HISTORIC PRESERVATION

ARCHITECTURAL/HISTORIC INVENTORY SURVEY FORM

FR-AS-003-157

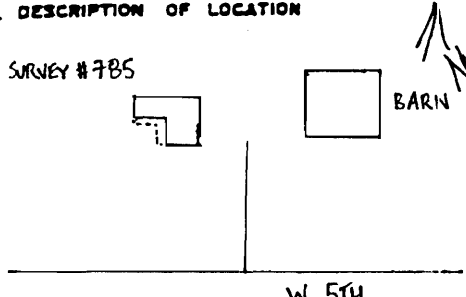
1. NO. 786		4. PRESENT LOCAL NAME(S) OR DESIGNATION(S)		1. NO. 786
2. COUNTY Franklin		5. OTHER NAME(S) Adolph Kaiser Barn		
3. LOCATION OF NEGATIVES		6. SPECIFIC LEGAL LOCATION TOWNSHIP <u>44N</u> RANGE <u>1W</u> SECTION <u>20</u> IF CITY OR TOWN, STREET ADDRESS 3009 W. Fifth St.		2. COUNTY Franklin
7. CITY OR TOWN IF RURAL, VICINITY Washington, vicinity		16. THEMATIC CATEGORY		
8. DESCRIPTION OF LOCATION 		17. DATE(S) OR PERIOD ca. 1870		4. PRESENT LOCAL NAME(S) OR DESIGNATION(S)
9. COORDINATES UTM LAT LONG		18. STYLE OR DESIGN		
10. SITE () STRUCTURE () BUILDING (X) OBJECT ()		19. ARCHITECT OR ENGINEER		5. OTHER NAME(S) Adolph Kaiser Barn
11. ON NATIONAL REGISTER? YES () NO (X)		20. CONTRACTOR OR BUILDER R1		
12. IS IT ELIGIBLE? YES (X) NO ()		21. ORIGINAL USE, IF APPARENT barn 09B		6. TOWNSHIP 44N
13. PART OF ESTAB. HIST. DISTRICT? YES () NO (X)		22. PRESENT USE vacant 09B		
14. DISTRICT POTENTIAL? YES () NO (X)		23. OWNERSHIP PUBLIC () PRIVATE (X)		RANGE 1W
15. NAME OF ESTABLISHED DISTRICT		24. OWNER'S NAME AND ADDRESS IF KNOWN		
42. FURTHER DESCRIPTION OF IMPORTANT FEATURES See continuation sheet.		25. OPEN TO PUBLIC? YES () NO (X)		SECTION 20
43. HISTORY AND SIGNIFICANCE See continuation sheet.		26. LOCAL CONTACT PERSON OR ORGANIZATION		
44. DESCRIPTION OF ENVIRONMENT AND OUTBUILDINGS Barn is located on a farm just outside city limits on the west edge of Washington. Associated with farm house (site 785) and several frame outbuildings.		27. OTHER SURVEYS IN WHICH INCLUDED		48. DATE 7/15/91
45. SOURCES OF INFORMATION		46. PREPARED BY Betz/Buwalda		
RETURN THIS FORM WHEN COMPLETED TO: OFFICE OF HISTORIC PRESERVATION P.O. BOX 176 JEFFERSON CITY, MISSOURI 65102 PH. 314-751-5365		47. ORGANIZATION Thomason & Assoc.		49. REVISION DATE(S)
IF ADDITIONAL SPACE IS NEEDED, ATTACH SEPARATE SHEET(S) TO THIS FORM		48. DATE 7/15/91		

PHOTO
MUST
BE
PROVIDED

Site Number: 786 (Continued)

42. Two-story stone, rectangular plan bank barn built ca. 1880. The barn has a stone foundation and gable roof of corrugated metal. At the roofline is a frame cupola with louvered vents. The west facade has an arched stone entrance. Windows are 6/6 sash in segmental brick arches. The interior of the barn has central runways with flanking stalls on each floor.
43. This dwelling was built ca. 1870 by Adolph Kaiser. Kaiser came to Washington from Germany in 1850. He purchased this farm in 1870 and built the barn and adjacent house. He operated a 130 acre farm and was a partner in the milling operation of neighbor Bernhard Cleve. This stone bank barn is the only example of its type in the city.
45. 1878 Atlas, Washington, Missouri Sesquicentennial.

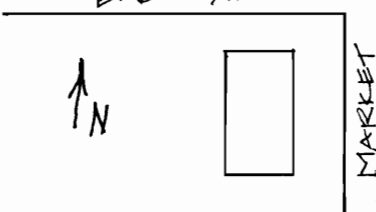




MISSOURI OFFICE OF HISTORIC PRESERVATION

ARCHITECTURAL/HISTORIC INVENTORY SURVEY FORM

FLAS-003-158

1. NO. 953		4. PRESENT LOCAL NAME(S) OR DESIGNATION(S) Moosman & Tochtrop, C.P.A.		953
2. COUNTY Franklin		5. OTHER NAME(S)		
3. LOCATION OF NEGATIVES				
6. SPECIFIC LEGAL LOCATION TOWNSHIP <u>44N</u> RANGE <u>1W</u> SECTION <u>22</u> IF CITY OR TOWN, STREET ADDRESS 28 East 6th Street		16. THEMATIC CATEGORY		Franklin Moosman & Tochtrop, C.P.A. PR
7. CITY OR TOWN IF RURAL, VICINITY Washington		17. DATE(S) OR PERIOD ca. 1920		
8. DESCRIPTION OF LOCATION <div style="border: 1px solid black; padding: 5px; width: 150px; margin: 10px auto;"> E. 6TH ST.  </div>		18. STYLE OR DESIGN Foursquare <u>61</u>		
		19. ARCHITECT OR ENGINEER		
		20. CONTRACTOR OR BUILDER <u>20</u>		
		21. ORIGINAL USE, IF APPARENT Dwelling <u>Fu</u>		
		22. PRESENT USE Offices		
		23. OWNERSHIP PUBLIC () PRIVATE (X)		
		24. OWNER'S NAME AND ADDRESS IF KNOWN		
		25. OPEN TO PUBLIC? YES () NO (X)		
9. COORDINATES LAT LONG		26. LOCAL CONTACT PERSON OR ORGANIZATION		
10. SITE () STRUCTURE () BUILDING (X) OBJECT ()		27. OTHER SURVEYS IN WHICH INCLUDED		
11. ON NATIONAL REGISTER? YES () NO (X)		28. NO. OF STORIES <u>2</u>		
12. IS IT ELIGIBLE? YES () NO (X)		29. BASEMENT? YES (X) NO ()		
13. PART OF ESTAB. HIST. DISTRICT? YES () NO (X)		30. FOUNDATION MATERIAL Stone		
14. DISTRICT POTENTIAL? YES () NO (X)		31. WALL CONSTRUCTION Wood		
15. NAME OF ESTABLISHED DISTRICT		32. ROOF TYPE AND MATERIAL Hipped/Asphalt		
		33. NO. OF BAYS FRONT <u>3</u> SIDE <u>3</u>		
		34. WALL TREATMENT Aluminum siding		
		35. PLAN SHAPE Rectang.		
		36. CHANGES (EXPLAIN IN NO. 42) ADDITION () ALTERED (X) MOVED ()		
		37. CONDITION INTERIOR EXTERIOR <u>Good</u>		
		38. PRESERVATION UNDERWAY? YES () NO (X)		
		39. ENDANGERED? BY WHAT? YES () NO (X)		
		40. VISIBLE FROM PUBLIC ROAD? YES (X) NO ()		
		41. DISTANCE FROM AND FRONTAGE ON ROAD		
42. FURTHER DESCRIPTION OF IMPORTANT FEATURES See continuation sheet.		<div style="border: 1px solid black; padding: 20px; text-align: center;"> PHOTO MUST BE PROVIDED </div>		
43. HISTORY AND SIGNIFICANCE See continuation sheet.				
44. DESCRIPTION OF ENVIRONMENT AND OUTBUILDINGS Located in a residential neighborhood at the corner of Market and East 6th Street. There are no outbuildings.		45. SOURCES OF INFORMATION See continuation sheet.		44N 1W 22
46. PREPARED BY Thomason		47. ORGANIZATION Thomason & Assoc.		
48. DATE 8/17/91		49. REVISION DATE(S)		

RETURN THIS FORM WHEN COMPLETED TO:

IF ADDITIONAL SPACE IS NEEDED, ATTACH SEPARATE SHEET(S) TO THIS FORM

OFFICE OF HISTORIC PRESERVATION
P.O. BOX 176
JEFFERSON CITY, MISSOURI 65102

8/17/91

Sim No. _____

Section _____ Township _____ Range _____

Indicates part of
section included in
sketch map.

A 4x4 grid map of the Pacific Ocean region, labeled with N, S, E, and W. The grid is divided into 16 squares. The top edge is labeled 'N', the bottom edge 'S', the left edge 'W', and the right edge 'E'. A small vertical scale bar is located on the left side of the grid.

Notes:

THIS IS PROBABLY THE ONE MOST IMPORTANT PART OF THIS DATA FORM!

Please Attach a copy of a topographic map with the site marked on it.

Site Number: 953 (continued)

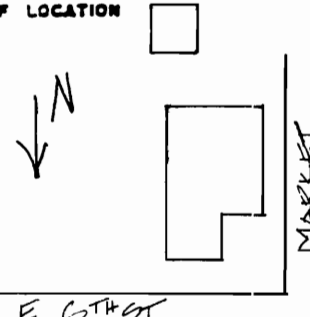
42. Two-story frame Foursquare dwelling. On the main (N) facade is a full width hipped porch with ca. 1980 aluminum columns and a railing with square balusters. The main entrance has a ca. 1960 multi-light door and original single light transom. windows are original 1/1 rectangular wood sash. At the roofline is a hipped dormer with paired 1/1 sash windows.
43. This dwelling was built ca. 1920. The lot is vacant in 1916 and the house is shown in 1926.
45. 1916 and 1926 Sanborn maps.



MISSOURI OFFICE OF HISTORIC PRESERVATION

ARCHITECTURAL/HISTORIC INVENTORY SURVEY FORM

FR-AS-003-109

1. NO. 954		4. PRESENT LOCAL NAME(S) OR DESIGNATION(S)		954
2. COUNTY Franklin		5. OTHER NAME(S)		
3. LOCATION OF NEGATIVES				
6. SPECIFIC LEGAL LOCATION TOWNSHIP 44N RANGE 1W SECTION 22 IF CITY OR TOWN, STREET ADDRESS 104 East 6th Street		16. THEMATIC CATEGORY		Franklin
7. CITY OR TOWN IF RURAL, VICINITY Washington		17. DATE(S) OR PERIOD ca. 1905		
8. DESCRIPTION OF LOCATION 		18. STYLE OR DESIGN Gabled Ell 07		
		19. ARCHITECT OR ENGINEER		
		20. CONTRACTOR OR BUILDER		
		21. ORIGINAL USE, IF APPARENT Dwelling OB		
22. PRESENT USE Dwelling		28. NO. OF STORIES 2-1		
23. OWNERSHIP PUBLIC() PRIVATE(X)		29. BASEMENT? YES(X) NO()		
24. OWNER'S NAME AND ADDRESS IF KNOWN		30. FOUNDATION MATERIAL Stone		
25. OPEN TO PUBLIC? YES() NO(X)		31. WALL CONSTRUCTION Wood		
26. LOCAL CONTACT PERSON OR ORGANIZATION		32. ROOF TYPE AND MATERIAL 1 Gable/Asphalt 6B		
27. OTHER SURVEYS IN WHICH INCLUDED		33. NO. OF BAYS FRONT 2 SIDE 2		
28. VISIBILITY FROM PUBLIC ROAD?		34. WALL TREATMENT Aluminum siding		
29. DISTANCE FROM AND FRONTAGE ON ROAD		35. PLAN SHAPE Ell		
30. CHANGES (EXPLAIN IN NO. 42)		36. ADDITION() ALTERED(X) MOVED()		
31. CONDITION INTERIOR EXTERIOR Good		37. PRESERVATION UNDERWAY? YES() NO()		
32. ENDANGERED? BY WHAT? YES() NO(X)		38. VISIBLE FROM PUBLIC ROAD? YES(X) NO()		
33. DISTANCE FROM AND FRONTAGE ON ROAD		39. PHOTO MUST BE PROVIDED		
42. FURTHER DESCRIPTION OF IMPORTANT FEATURES See continuation sheet.				PHOTO MUST BE PROVIDED
43. HISTORY AND SIGNIFICANCE See continuation sheet.				
44. DESCRIPTION OF ENVIRONMENT AND OUTBUILDINGS Located in a residential neighborhood. At the rear is a ca. 1960 frame garage.				44N
45. SOURCES OF INFORMATION See continuation sheet.				
46. PREPARED BY Thomason				1W
47. ORGANIZATION Thomason & Assoc.				
48. DATE 8/17/91				SECTION 22
49. REVISION DATE(S)				

RETURN THIS FORM WHEN COMPLETED TO: OFFICE OF HISTORIC PRESERVATION
P.O. BOX 176
JEFFERSON CITY, MISSOURI 65102

IF ADDITIONAL SPACE IS NEEDED, ATTACH SEPARATE SHEET(S) TO THIS FORM

Site No. _____

Indicate the chief topographical features, such as streams and elevations. Also indicate houses and roads. Indicate the site location by enclosing the site area with dotted line. Note scale of map and portion of section included in sketch map. Include drawings, photographs, etc. on additional pages.

Notes:

Please Attach a copy of a topographic map with the site marked on it.

Site Number: 954 (continued)

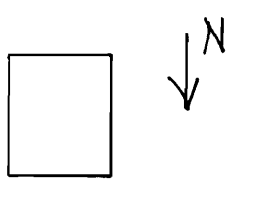
42. Two-story frame Gabled Ell dwelling with added aluminum siding. On the main (N) facade is a one-story porch with ca. 1960 wrought iron columns. An original spindle frieze remains on the porch. The main entrance has a ca. 1960 glass and wood door. Windows are original 1/1 rectangular wood sash with added shutters. At the rear is a one-story frame ca. 1960 addition. On the (E) facade is a one-story bay window.
43. This dwelling was built ca. 1905 and is shown on the 1908 Sanborn map.
45. 1908 Sanborn map.



MISSOURI OFFICE OF HISTORIC PRESERVATION

ARCHITECTURAL/HISTORIC INVENTORY SURVEY FORM

FR-93-003 160

1. NO. 955		4. PRESENT LOCAL NAME(S) OR DESIGNATION(S)		1. NO. 955
2. COUNTY Franklin		5. OTHER NAME(S)		
3. LOCATION OF NEGATIVES				2. COUNTY Franklin
6. SPECIFIC LEGAL LOCATION TOWNSHIP 44N RANGE 1W SECTION 22 IF CITY OR TOWN, STREET ADDRESS 110 East 6th Street		16. THEMATIC CATEGORY		
7. CITY OR TOWN IF RURAL, VICINITY Washington		17. DATE(S) OR PERIOD ca. 1905		3. PRESENT LOCAL NAME(S) OR DESIGNATION(S) DR
8. DESCRIPTION OF LOCATION 		18. STYLE OR DESIGN Gable Front 18		
9. COORDINATES UTM LAT LONG		19. ARCHITECT OR ENGINEER		4. PRESENT LOCAL NAME(S) OR DESIGNATION(S)
10. SITE () STRUCTURE () BUILDING (X) OBJECT ()		20. CONTRACTOR OR BUILDER		
11. ON NATIONAL REGISTER? YES () NO (X)		21. ORIGINAL USE, IF APPARENT Dwelling R1		5. OTHER NAME(S)
12. IS IT ELIGIBLE? YES () NO (X)		22. PRESENT USE Dwelling		
13. PART OF ESTAB. HIST. DISTRICT? YES () NO (X)		23. OWNERSHIP PUBLIC () PRIVATE (X)		6. TOWNSHIP 44N
14. DISTRICT POTENTIAL? YES () NO (X)		24. OWNER'S NAME AND ADDRESS IF KNOWN		
15. NAME OF ESTABLISHED DISTRICT		25. OPEN TO PUBLIC? YES () NO (X)		7. RANGE 1W
42. FURTHER DESCRIPTION OF IMPORTANT FEATURES See continuation sheet.		26. LOCAL CONTACT PERSON OR ORGANIZATION		
43. HISTORY AND SIGNIFICANCE See continuation sheet.		27. OTHER SURVEYS IN WHICH INCLUDED		8. SECTION 22
44. DESCRIPTION OF ENVIRONMENT AND OUTBUILDINGS Located in a residential neighborhood. There are no outbuildings.		28. NO. OF STORIES 1 1/2 - 1		
45. SOURCES OF INFORMATION See continuation sheet.		29. BASEMENT? YES (X) NO ()		9. TOWNSHIP 44N
RETURN THIS FORM WHEN COMPLETED TO: OFFICE OF HISTORIC PRESERVATION P.O. BOX 176 JEFFERSON CITY, MISSOURI 65102		30. FOUNDATION MATERIAL Concrete		
IF ADDITIONAL SPACE IS NEEDED, ATTACH SEPARATE SHEET(S) TO THIS FORM		31. WALL CONSTRUCTION Wood		10. SECTION 22
		32. ROOF TYPE AND MATERIAL Gable/Metal SD		
		33. NO. OF BAYS FRONT 2 SIDE 2		11. SECTION 22
		34. WALL TREATMENT Aluminum siding		
		35. PLAN SHAPE Rectang.		12. SECTION 22
		36. CHANGES (EXPLAIN IN NO. 42) ADDITION () ALTERED (X) MOVED ()		
		37. CONDITION INTERIOR EXTERIOR Good		13. SECTION 22
		38. PRESERVATION UNDERWAY? YES () NO (X)		
		39. ENDANGERED? BY WHAT? YES () NO (X)		14. SECTION 22
		40. VISIBLE FROM PUBLIC ROAD? YES (X) NO ()		
		41. DISTANCE FROM AND FRONTAGE ON ROAD		15. SECTION 22
		46. PREPARED BY Thomason		
		47. ORGANIZATION Thomason & Assoc.		16. SECTION 22
		48. DATE 8/17/91		
		49. REVISION DATE(S)		17. SECTION 22

Sketch map of location

Site No. _____

Section _____ Township _____ Range _____

Indicate the chief topographical features, such as streams and elevations. Also indicate houses and roads. Indicate the site location by enclosing the site area with dotted line. Note scale of map and portion of section included in sketch map. Include drawings, photographs, etc. on additional pages.

N

Indicate part of section included in sketch map.

W

E

S

Notes:

THIS IS PROBABLY THE ONE MOST IMPORTANT PART OF THIS DATA FORM!

Please Attach a copy of a topographic map with the site marked on it.

Site Number: 955 (continued)

42. 1 1/2-story Gable Front dwelling with added aluminum siding. On the main (N) facade is a single bay incised porch with a milled column and spindled frieze. The main entrance has an original single light glass and wood door. Over the door is a rectangular single light transom. Windows are original 1/1 rectangular wood sash. At the roofline is an interior brick chimney. On the (W) facade is a gable dormer with paired original 2/2 sash windows.
43. This dwelling was built ca. 1905 - it is shown on the 1908 Sanborn map.
45. 1908 Sanborn map.



MISSOURI OFFICE OF HISTORIC PRESERVATION

ARCHITECTURAL/HISTORIC INVENTORY SURVEY FORM

FR-AS-003-1101

1. NO. 956		4. PRESENT LOCAL NAME(S) OR DESIGNATION(S)		956
2. COUNTY Franklin		5. OTHER NAME(S)		
3. LOCATION OF NEGATIVES				Franklin
6. SPECIFIC LEGAL LOCATION TOWNSHIP <u>44N</u> RANGE <u>1W</u> SECTION <u>22</u> IF CITY OR TOWN, STREET ADDRESS 111 East 6th Street		16. THEMATIC CATEGORY		
7. CITY OR TOWN IF RURAL, VICINITY Washington		17. DATE(S) OR PERIOD ca. 1920		2. COUNTY
8. DESCRIPTION OF LOCATION <div style="border: 1px solid black; width: 150px; height: 100px; margin: 10px auto; position: relative;"><div style="position: absolute; left: -40px; top: 50%; transform: translateY(-50%);">MARKET</div><div style="position: absolute; right: -40px; top: 50%; transform: translateY(-50%);">N</div><div style="position: absolute; bottom: 10px; left: 50%; transform: translateX(-50%);">E. 6TH ST.</div></div>		18. STYLE OR DESIGN Pyramid Square 11		
		19. ARCHITECT OR ENGINEER		4. PRESENT LOCAL NAME(S) OR DESIGNATION(S)
		20. CONTRACTOR OR BUILDER		
		21. ORIGINAL USE, IF APPARENT Dwelling TQ		FR
		22. PRESENT USE Dwelling		
		23. OWNERSHIP PUBLIC () PRIVATE (X)		6. TOWNSHIP
		24. OWNER'S NAME AND ADDRESS IF KNOWN		
9. COORDINATES LAT LONG		25. OPEN TO PUBLIC? YES () NO (X)		RANGE
10. SITE () STRUCTURE () BUILDING (X) OBJECT ()		26. LOCAL CONTACT PERSON OR ORGANIZATION		
11. ON NATIONAL REGISTER? YES () NO (X)		27. OTHER SURVEYS IN WHICH INCLUDED		SECTION
12. IS IT ELIGIBLE? YES () NO (X)				
13. PART OF ESTAB. HIST. DISTRICT? YES () NO (X)				44N
14. DISTRICT POTENTIAL? YES () NO (X)				
15. NAME OF ESTABLISHED DISTRICT				1W
42. FURTHER DESCRIPTION OF IMPORTANT FEATURES See continuation sheet.		PHOTO MUST BE PROVIDED		22
43. HISTORY AND SIGNIFICANCE See continuation sheet.				
44. DESCRIPTION OF ENVIRONMENT AND OUTBUILDINGS Located in a residential neighborhood. At the rear is a ca. 1950 metal garage.				44N
45. SOURCES OF INFORMATION See continuation sheet.		46. PREPARED BY Thomason		RANGE
		47. ORGANIZATION Thomason & Assoc.		
RETURN THIS FORM WHEN COMPLETED TO: OFFICE OF HISTORIC PRESERVATION P.O. BOX 176 JEFFERSON CITY, MISSOURI 65102		48. DATE 8/17/91		SECTION
IF ADDITIONAL SPACE IS NEEDED, ATTACH SEPARATE SHEET(S) TO THIS FORM		49. REVISION DATE(S)		

Sketch map of location

Site No. _____

Section _____ Township _____ Range _____

Indicate the chief topographical features, such as streams and elevations. Also indicate houses and roads. Indicate the site location by enclosing the site area with dotted line. Note scale of map and portion of section included in sketch map. Include drawings, photographs, etc. on additional pages.

Indicate part of section included in sketch map.

N

S

W

E

Notes:

THIS IS PROBABLY THE ONE MOST IMPORTANT PART OF THIS DATA FORM!

Please Attach a copy of a topographic map with the site marked on it.

Site Number: 956 (continued)

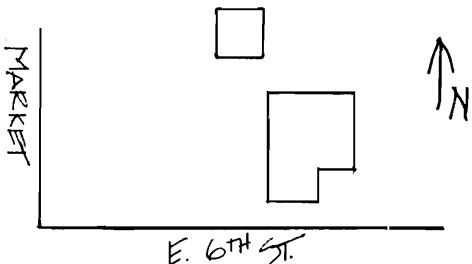
42. 1 1/2-story Pyramid Square dwelling. On the main (S) facade is a partial width shed porch with square Doric motif columns and a railing with square balusters. The main entrance has a single light glass and wood door. Windows are original 1.1 rectangular wood sash. At the roofline is an interior brick chimney and hipped dormers with three 1/1 rectangular sash windows.
43. This dwelling was built ca. 1920 - the lot is vacant in 1916 and the house is shown on the 1926 Sanborn map.
45. 1916 and 1926 Sanborn maps.



MISSOURI OFFICE OF HISTORIC PRESERVATION

ARCHITECTURAL/HISTORIC INVENTORY SURVEY FORM

FR-AS-003-162

1. NO. 957		4. PRESENT LOCAL NAME(S) OR DESIGNATION(S)		957
2. COUNTY Franklin		5. OTHER NAME(S)		
3. LOCATION OF NEGATIVES				Franklin
6. SPECIFIC LEGAL LOCATION TOWNSHIP 44N RANGE 1W SECTION 22 IF CITY OR TOWN, STREET ADDRESS 115 East 6th Street		16. THEMATIC CATEGORY		
7. CITY OR TOWN IF RURAL, VICINITY Washington		17. DATE(S) OR PERIOD ca. 1910		Franklin
8. DESCRIPTION OF LOCATION 		18. STYLE OR DESIGN Gabled Ell 17		
		19. ARCHITECT OR ENGINEER		Franklin
		20. CONTRACTOR OR BUILDER		
		21. ORIGINAL USE, IF APPARENT Dwelling CB		
		22. PRESENT USE Dwelling		
9. COORDINATES UTM LAT LONG		23. OWNERSHIP PUBLIC () PRIVATE (X)		Franklin
10. SITE () STRUCTURE () BUILDING (X) OBJECT ()		24. OWNER'S NAME AND ADDRESS IF KNOWN Dorothy Rippeto		
11. ON NATIONAL REGISTER? YES () NO (X)		25. OPEN TO PUBLIC? YES () NO (X)		
12. IS IT ELIGIBLE? YES () NO (X)		26. LOCAL CONTACT PERSON OR ORGANIZATION		
13. PART OF ESTAB. HIST. DISTRICT? YES () NO (X)		14. DISTRICT POTENTIAL? YES () NO (X)		Franklin
15. NAME OF ESTABLISHED DISTRICT		27. OTHER SURVEYS IN WHICH INCLUDED		
		28. NO. OF STORIES 1		
		29. BASEMENT? YES (X) NO ()		
		30. FOUNDATION MATERIAL Concrete		Franklin
		31. WALL CONSTRUCTION Wood		
		32. ROOF TYPE AND MATERIAL Gable/Asphalt		
		33. NO. OF BAYS FRONT 3 SIDE 2		
		34. WALL TREATMENT Asbestos		Franklin
		35. PLAN SHAPE Ell		
		36. CHANGES (EXPLAIN IN NO. 42) ADDITION () ALTERED (X) MOVED ()		
		37. CONDITION INTERIOR _____ EXTERIOR Good		
		38. PRESERVATION UNDERWAY? YES () NO (X)		Franklin
		39. ENDANGERED? BY WHAT? YES () NO (X)		
		40. VISIBLE FROM PUBLIC ROAD? YES (X) NO ()		
		41. DISTANCE FROM AND FRONTAGE ON ROAD		
42. FURTHER DESCRIPTION OF IMPORTANT FEATURES See continuation sheet.				
<div style="border: 1px solid black; width: 100px; height: 100px; margin: 0 auto; position: relative;"> PHOTO MUST BE PROVIDED </div>				
43. HISTORY AND SIGNIFICANCE See continuation sheet.				
44. DESCRIPTION OF ENVIRONMENT AND OUTBUILDINGS Located in an urban neighborhood. At the rear is a ca. 1970 frame garage.				
45. SOURCES OF INFORMATION See continuation sheet.				
46. PREPARED BY Thomason				
47. ORGANIZATION Thomason & Assoc.				
48. DATE 8/17/91				
49. REVISION DATE(S)				

RETURN THIS FORM WHEN COMPLETED TO: OFFICE OF HISTORIC PRESERVATION

IF ADDITIONAL SPACE IS NEEDED, ATTACH SEPARATE SHEET(S) TO THIS FORM

P.O. BOX 176
JEFFERSON CITY, MISSOURI 65102

SECTION 22

Site No. _____

Section _____ Township _____ Range _____

Indicate part of section included in sketch map.

A 4x4 grid with cardinal directions N, S, E, W and a vertical scale on the left.

THIS IS PROBABLY THE ONE MOST IMPORTANT PART OF THIS DATA FORM!

Please Attach a copy of a topographic map with the site marked on it.

Site Number: 957 (continued)

42. One-story Gabled Ell dwelling. On the main (S) facade is a one-story porch with a metal roof, chamfered columns with brackets and a metal railing. On the main facade are two entrances, both of which have single light glass and wood paneled doors. Over the doors the transoms have been enclosed. Windows are both 1/1 and 6/6 rectangular wood sash. At the roofline is an interior brick chimney.
43. This dwelling was built ca. 1910. It is shown on the 1916 Sanborn map and replaced an earlier dwelling at this location.
45. Owner, 1916 Sanborn map.



MISSOURI OFFICE OF HISTORIC PRESERVATION

ARCHITECTURAL/HISTORIC INVENTORY SURVEY FORM

FR-A5-003-163

1. NO. 572		4. PRESENT LOCAL NAME(S) OR DESIGNATION(S)		572
2. COUNTY Franklin		5. OTHER NAME(S)		
3. LOCATION OF NEGATIVES				
6. SPECIFIC LEGAL LOCATION TOWNSHIP <u>44N</u> RANGE <u>1W</u> SECTION <u>22</u> IF CITY OR TOWN, STREET ADDRESS <u>116 East 6th Street</u>		18. THEMATIC CATEGORY		Franklin
7. CITY OR TOWN IF RURAL, VICINITY <u>Washington</u>		17. DATE(S) OR PERIOD <u>ca. 1905</u>		
8. DESCRIPTION OF LOCATION <div style="text-align: center;"> </div>		16. STYLE OR DESIGN <u>Hall-Parlor</u> <u>08</u>		
		19. ARCHITECT OR ENGINEER		
		20. CONTRACTOR OR BUILDER		
		21. ORIGINAL USE, IF APPARENT <u>Dwelling</u> <u>CB</u>		
22. PRESENT USE <u>Dwelling</u>		28. NO. OF STORIES <u>1 1/2 - /</u>		
23. OWNERSHIP PUBLIC () PRIVATE (X)		29. BASEMENT? YES () NO (X)		
24. OWNER'S NAME AND ADDRESS IF KNOWN		30. FOUNDATION MATERIAL <u>Stone</u>		
25. OPEN TO PUBLIC? YES () NO (X)		31. WALL CONSTRUCTION <u>Wood</u>		
26. LOCAL CONTACT PERSON OR ORGANIZATION		32. ROOF TYPE AND MATERIAL <u>Gable/Asphalt</u> <u>SD</u>		
27. OTHER SURVEYS IN WHICH INCLUDED		33. NO. OF BAYS FRONT <u>3</u> SIDE <u>1</u>		
28. VISIBILITY FROM PUBLIC ROAD? YES (X) NO ()		34. WALL TREATMENT <u>Aluminum siding</u>		
29. DISTANCE FROM AND FRONTAGE ON ROAD		35. PLAN SHAPE <u>Rectang.</u>		
36. CHANGES (EXPLAIN IN NO. 42) ADDITION () ALTERED (X) MOVED ()		37. CONDITION INTERIOR _____ EXTERIOR <u>Good</u>		
38. PRESERVATION UNDERWAY? YES () NO ()		39. ENDANGERED? BY WHAT? YES () NO (X)		
39. ENDANGERED? BY WHAT? YES () NO (X)		40. VISIBLE FROM PUBLIC ROAD? YES (X) NO ()		
41. DISTANCE FROM AND FRONTAGE ON ROAD		42. FURTHER DESCRIPTION OF IMPORTANT FEATURES <u>See continuation sheet.</u>		
43. HISTORY AND SIGNIFICANCE <u>See continuation sheet.</u>		44. DESCRIPTION OF ENVIRONMENT AND OUTBUILDINGS <u>Located in an urban neighborhood.</u>		
45. SOURCES OF INFORMATION <u>See continuation sheet.</u>		46. PREPARED BY <u>Thomason</u>		44N
47. ORGANIZATION <u>Thomason & Assoc.</u>		48. DATE <u>11/1/91</u>		
49. REVISION DATE(S)		50. TOWNSHIP <u>44N</u>		
51. RANGE <u>1W</u>		52. SECTION <u>22</u>		

RETURN THIS FORM WHEN COMPLETED TO: OFFICE OF HISTORIC PRESERVATION

IF ADDITIONAL SPACE IS NEEDED, ATTACH SEPARATE SHEET(S) TO THIS FORM

P.O. BOX 176
JEFFERSON CITY, MISSOURI 65102

Site No. _____

Indicate the chief topographical features, such as streams and elevations. Also indicate houses and roads. Indicate the site location by enclosing the site area with dotted line. Note scale of map and portion of section included in sketch map. Include drawings, photographs, etc. on additional pages.

Indicates part of
section included in
sketch map.

A 4x4 grid map with cardinal directions N, S, E, W and a scale bar.

Notes:

THIS IS PROBABLY THE ONE MOST IMPORTANT PART OF THIS DATA FORM

Please Attach a copy of a topographic map with the site marked on it.

Site Number: 572 (continued)

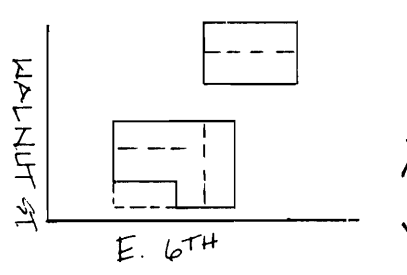
42. 1 1/2 story frame dwelling built in a Hall-Parlor plan ca. 1905. On the main (N) facade is a single bay entry porch with ca. 1960 square posts. The main entrance has a ca. 1960 glass and wood door. Windows are original 1/1 rectangular wood sash. The house has a central brick chimney.
43. This dwelling is shown on this lot on the 1908 Sanborn Map.



MISSOURI OFFICE OF HISTORIC PRESERVATION

ARCHITECTURAL/HISTORIC INVENTORY SURVEY FORM

FR-AS-003-164

1. NO. 574		4. PRESENT LOCAL NAME(S) OR DESIGNATION(S)		574	
2. COUNTY Franklin		5. OTHER NAME(S)			
3. LOCATION OF NEGATIVES					
6. SPECIFIC LEGAL LOCATION TOWNSHIP <u>44N</u> RANGE <u>1W</u> SECTION <u>22</u> IF CITY OR TOWN, STREET ADDRESS 126 East 6th Street		16. THEMATIC CATEGORY		2	
7. CITY OR TOWN IF RURAL, VICINITY Washington		17. DATE(S) OR PERIOD ca. 1900			
8. DESCRIPTION OF LOCATION 		18. STYLE OR DESIGN Gabled Ell 07		Franklin	
		19. ARCHITECT OR ENGINEER			
		20. CONTRACTOR OR BUILDER 22		28. NO. OF STORIES <u>1 1/2</u>	
		21. ORIGINAL USE, IF APPARENT Dwelling 04		29. BASEMENT? YES (X) NO ()	
22. PRESENT USE Dwelling 100+		30. FOUNDATION MATERIAL Stone		4	
23. OWNERSHIP PUBLIC () PRIVATE (X)		31. WALL CONSTRUCTION Wood			
24. OWNER'S NAME AND ADDRESS IF KNOWN		32. ROOF TYPE AND MATERIAL Gable/Metal SD		5	
25. OPEN TO PUBLIC? YES () NO (X)		33. NO. OF BAYS FRONT 3 SIDE 3			
26. LOCAL CONTACT PERSON OR ORGANIZATION		34. WALL TREATMENT Weatherboard		6	
27. OTHER SURVEYS IN WHICH INCLUDED		35. PLAP SHAPE Gabled Ell			
36. CHANGES (EXPLAIN IN NO. 42) ADDITION () ALTERED () MOVED ()		37. CONDITION INTERIOR _____ EXTERIOR <u>Good</u>		7	
38. PRESERVATION UNDERWAY? YES () NO (X)		39. ENDANGERED? BY WHAT? YES () NO (X)			
39. ENDANGERED? BY WHAT? YES () NO (X)		40. VISIBLE FROM PUBLIC ROAD? YES (X) NO ()		8	
40. VISIBLE FROM PUBLIC ROAD? YES (X) NO ()		41. DISTANCE FROM AND FRONTAGE ON ROAD			
42. FURTHER DESCRIPTION OF IMPORTANT FEATURES See continuation sheet.		<div style="border: 2px solid black; padding: 20px; width: 100%;"> PHOTO MUST BE PROVIDED </div>		5. OTHER NAME(S)	
43. HISTORY AND SIGNIFICANCE See continuation sheet.					
44. DESCRIPTION OF ENVIRONMENT AND OUTBUILDINGS Located in an urban neighborhood. At the rear is a one -story ca. 1930 frame garage.				6. TOWNSHIP 44N	
45. SOURCES OF INFORMATION See continuation sheet.					
46. PREPARED BY Thomason		47. ORGANIZATION Thomason & Assoc.		RANGE 1W	
48. DATE 11/1/91		49. REVISION DATE(S)			
RETURN THIS FORM WHEN COMPLETED TO: OFFICE OF HISTORIC PRESERVATION P.O. BOX 176 JEFFERSON CITY, MISSOURI 65102				SECTION 22	
IF ADDITIONAL SPACE IS NEEDED, ATTACH SEPARATE SHEET(S) TO THIS FORM					

Site No. _____

Section _____ Township _____ Range _____

Indicate part of
section included in
sketch map.

A 4x4 grid map with cardinal directions N, S, E, W and a scale bar.

THIS IS PROBABLY THE ONE MOST IMPORTANT PART OF THIS DATA FORM

Please Attach a copy of a topographic map with the site marked on it.

Site Number: 574 (continued)

42. 1 1/2 story Gabled Ell dwelling. On the main (N) facade is a one-story porch with chamfered posts and a railing with square balusters. The main entrance has a single light glass and wood door. Windows are original 1/1 rectangular wood sash. In the gable field are fish scale shingles. The house has a central brick chimney.
43. This dwelling was built ca. 1900 and is shown on the 1908 Sanborn map.



MISSOURI OFFICE OF HISTORIC PRESERVATION

ARCHITECTURAL/HISTORIC INVENTORY SURVEY FORM

FR-AS-003-162

1. NO. 578		4. PRESENT LOCAL NAME(S) OR DESIGNATION(S)		578
2. COUNTY Franklin		5. OTHER NAME(S)		
3. LOCATION OF NEGATIVES				
6. SPECIFIC LEGAL LOCATION TOWNSHIP <u>44N</u> RANGE <u>1W</u> SECTION <u>22</u> IF CITY OR TOWN, STREET ADDRESS <u>204 East 6th Street</u>		16. THEMATIC CATEGORY 17. DATE(S) OR PERIOD 1895-96 18. STYLE OR DESIGN Hall-Parlor <u>08</u> 19. ARCHITECT OR ENGINEER 20. CONTRACTOR OR BUILDER <u>30 20</u> 21. ORIGINAL USE, IF APPARENT Dwelling <u>SA</u> 22. PRESENT USE Dwelling 23. OWNERSHIP PUBLIC () PRIVATE (X) 24. OWNER'S NAME AND ADDRESS IF KNOWN Philip J. and Gladys Engemann 204 E. 6th Street		Franklin
7. CITY OR TOWN IF RURAL, VICINITY <u>Washington</u> 8. DESCRIPTION OF LOCATION <div style="border: 1px solid black; width: 100px; height: 100px; margin: 10px auto; position: relative;"> <div style="position: absolute; right: -20px; top: 50%; transform: translateY(-50%);">MAIN ST.</div> <div style="position: absolute; bottom: -20px; left: 50%; transform: translateX(-50%);">E. 6TH</div> </div>		25. NO. OF STORIES <u>1 1/2</u> 29. BASEMENT? YES (X) NO () 30. FOUNDATION MATERIAL Stone 31. WALL CONSTRUCTION Brick <u>WU</u> 32. ROOF TYPE AND MATERIAL Gable/Metal <u>SP DR</u> 33. NO. OF BAYS FRONT <u>3</u> SIDE <u>1</u> 34. WALL TREATMENT Brick <u>99</u> 35. PLAN SHAPE <u>Rectang.</u> 36. CHANGES (EXPLAIN IN NO. 42) ADDITION () ALTERED () MOVED () 37. CONDITION INTERIOR _____ EXTERIOR <u>Good</u> 38. PRESERVATION UNDERWAY? YES () NO (X) 39. ENDANGERED? BY WHAT? YES () NO (X) 40. VISIBLE FROM PUBLIC ROAD? YES (X) NO () 41. DISTANCE FROM AND FRONTAGE ON ROAD		
9. COORDINATES UTM LAT _____ LONG _____ 10. SITE () STRUCTURE () BUILDING (X) OBJECT () 11. ON NATIONAL REGISTER? YES () NO (X) 12. IS IT ELIGIBLE? YES () NO () 13. PART OF ESTAB. HIST. DISTRICT? YES () NO (X) 14. DISTRICT POTENTIAL? YES () NO (X) 15. NAME OF ESTABLISHED DISTRICT		25. OPEN TO PUBLIC? YES () NO (X) 26. LOCAL CONTACT PERSON OR ORGANIZATION 27. OTHER SURVEYS IN WHICH INCLUDED 42. FURTHER DESCRIPTION OF IMPORTANT FEATURES See continuation sheet.		
43. HISTORY AND SIGNIFICANCE See continuation sheet.		PHOTO MUST BE PROVIDED		44N
44. DESCRIPTION OF ENVIRONMENT AND OUTBUILDINGS Located in an urban neighborhood. At the rear is a ca. 1930 frame garage.				
45. SOURCES OF INFORMATION See continuation sheet.		46. PREPARED BY Thomason 47. ORGANIZATION Thomason & Assoc.		
RETURN THIS FORM WHEN COMPLETED TO: OFFICE OF HISTORIC PRESERVATION P.O. BOX 176 JEFFERSON CITY, MISSOURI 65102		48. DATE 11/1/91 49. REVISION DATE(S)		22

IF ADDITIONAL SPACE IS NEEDED, ATTACH SEPARATE SHEET(S) TO THIS FORM

94 314 781-5365

Site No. _____

Indicate the chief topographical features, such as streams and elevations. Also indicate houses and roads. Indicate the site location by enclosing the site area with dotted line. Note scale of map and portion of section included in sketch map. Include drawings, photographs, etc. on additional pages.

Indicate part of
section included in
sketch map.

A 4x4 grid map with cardinal directions N, S, E, W. A small vertical scale bar is on the left. The grid contains several small black dots representing data points.

Notes:

THIS IS PROBABLY THE ONE MOST IMPORTANT PART OF THIS DATA FORM!

Please Attach a copy of a topographic map with the site marked on it.

Site Number: 578 (continued)

42. 1 1/2-story brick Hall-Parlor plan dwelling. The main entrance has a single light glass and wood door. Over the door is a single light rectangular transom. Over the door is a gable stoop with knee brace brackets added ca. 1930. Windows are rectangular 1/1 wood sash set within single course segmented arches. At the eave are brick dentils. At the roofline is a gable dormer with a 1/1 sash window. Flanking the window are Doric pilasters and in the gable field is a rosette. The main entrance is set within a vestibule. At the rear is a ca. 1950 shed roof frame addition.
43. This dwelling was built in 1895-96, according to the present owners Philip J. and Gladys Engemann. Philip Engemann, a sewing machine dealer, bought the property from August Engemann in 1948. John H. Broecker, a brickmaker and custodian for the public schools, owned the property from 1895-1948. Broecker built the house when he married, and it was part of the Broecker farm. When the Engemann's moved onto the property in 1948, there was a smoke house, chicken house, grape arbor, picket fence, garden area, and cistern. The property is shown on the 1908 Sanborn map of the city.



MISSOURI OFFICE OF HISTORIC PRESERVATION

ARCHITECTURAL/HISTORIC INVENTORY SURVEY FORM

FR-AS-003-1660

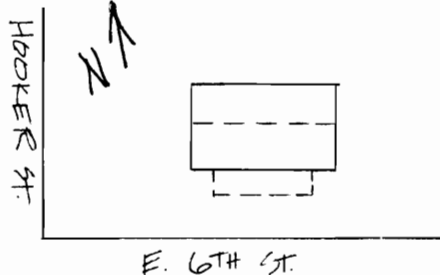
1. NO. 586		4. PRESENT LOCAL NAME(S) OR DESIGNATION(S)		1. NO. 586
2. COUNTY Franklin		5. OTHER NAME(S)		
3. LOCATION OF NEGATIVES		6. SPECIFIC LEGAL LOCATION TOWNSHIP 44N RANGE 1W SECTION 22 IF CITY OR TOWN, STREET ADDRESS 403 East 6th Street		2. COUNTY Franklin
7. CITY OR TOWN IF RURAL, VICINITY Washington		16. THEMATIC CATEGORY		
8. DESCRIPTION OF LOCATION 		17. DATE(S) OR PERIOD ca. 1920		3. PRESENT LOCAL NAME(S) OR DESIGNATION(S)
9. COORDINATES UTM LAT LONG		18. STYLE OR DESIGN Bungalow		
10. SITE () STRUCTURE () BUILDING (X) OBJECT ()		19. ARCHITECT OR ENGINEER		4. PRESENT LOCAL NAME(S) OR DESIGNATION(S)
11. ON NATIONAL REGISTER? YES () NO (X)		20. CONTRACTOR OR BUILDER		
12. IS IT ELIGIBLE? YES () NO (X)		21. ORIGINAL USE, IF APPARENT Dwelling		5. OTHER NAME(S)
13. PART OF ESTAB. HIST. DISTRICT? YES () NO (X)		22. PRESENT USE Dwelling		
14. DISTRICT POTENTIAL? YES () NO (X)		23. OWNERSHIP PUBLIC () PRIVATE (X)		6. TOWNSHIP 44N
15. NAME OF ESTABLISHED DISTRICT		24. OWNER'S NAME AND ADDRESS IF KNOWN		
42. FURTHER DESCRIPTION OF IMPORTANT FEATURES See continuation sheet.		25. OPEN TO PUBLIC? YES () NO (X)		RANGE 1W
43. HISTORY AND SIGNIFICANCE See continuation sheet.		26. LOCAL CONTACT PERSON OR ORGANIZATION		
44. DESCRIPTION OF ENVIRONMENT AND OUTBUILDINGS Located in an urban neighborhood		27. OTHER SURVEYS IN WHICH INCLUDED		SECTION 22
45. SOURCES OF INFORMATION See continuation sheet.		28. NO. OF STORIES 1 1/2		
46. PREPARED BY Thomason		29. BASEMENT? YES () NO (X)		7. TOWNSHIP 44N
47. ORGANIZATION Thomason & Assoc.		30. FOUNDATION MATERIAL Concrete		
48. DATE 11/1/91		31. WALL CONSTRUCTION Wood		RANGE 1W
49. REVISION DATE(S)		32. ROOF TYPE AND MATERIAL Gable/Asphalt		
RETURN THIS FORM WHEN COMPLETED TO: OFFICE OF HISTORIC PRESERVATION P.O. BOX 176 JEFFERSON CITY, MISSOURI 65102		33. NO. OF BAYS FRONT 3 SIDE 2		SECTION 22
IF ADDITIONAL SPACE IS NEEDED, ATTACH SEPARATE SHEET(S) TO THIS FORM		34. WALL TREATMENT Aluminum siding		
		35. PLAN SHAPE Rectang.		
		36. CHANGES (EXPLAIN IN NO. 42) ADDITION () ALTERED (X) MOVED ()		
		37. CONDITION INTERIOR EXTERIOR Good		
		38. PRESERVATION UNDERWAY? YES () NO (X)		
		39. ENDANGERED? BY WHAT? YES () NO (X)		
		40. VISIBLE FROM PUBLIC ROAD? YES (X) NO ()		
		41. DISTANCE FROM AND FRONTAGE ON ROAD		

PHOTO
MUST
BE
PROVIDED

Sim No. _____

Section _____ Township _____ Range _____

N

W

E

S

2

Please Attach a copy of a topographic map with the site marked on it.

Site Number: 586 (continued)

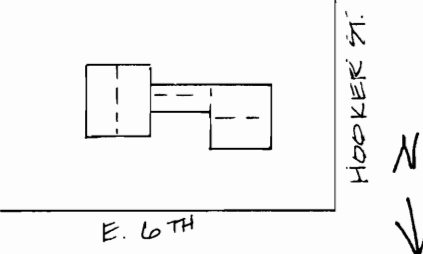
42. 1 1/2-story frame Bungalow built ca. 1920. The house has a concrete and stucco foundation, interior wall brick chimney and exterior of aluminum siding. On the main (S) facade is a shed roof porch with original Tuscan columns. The main entrance has a single light glass and wood door. Windows are 1/1 rectangular wood sash. At the roofline are shed dormers with paired windows. Over the door is a single light transom.
43. This dwelling is an example of the Bungalow style and was built ca. 1920. This area is not covered by the Sanborn maps.



MISSOURI OFFICE OF HISTORIC PRESERVATION

ARCHITECTURAL/HISTORIC INVENTORY SURVEY FORM

FR-AS-003-167

1. NO. 584		4. PRESENT LOCAL NAME(S) OR DESIGNATION(S)		584
2. COUNTY Franklin		5. OTHER NAME(S)		
3. LOCATION OF NEGATIVES				
6. SPECIFIC LEGAL LOCATION TOWNSHIP <u>44N</u> RANGE <u>1W</u> SECTION <u>22</u> IF CITY OR TOWN, STREET ADDRESS 404 East 6th Street		16. THEMATIC CATEGORY		Franklin
7. CITY OR TOWN IF RURAL, VICINITY Washington		17. DATE(S) OR PERIOD 1880		
8. DESCRIPTION OF LOCATION 		18. STYLE OR DESIGN Single Pen @ 15		
		19. ARCHITECT OR ENGINEER		
		20. CONTRACTOR OR BUILDER 30		
		21. ORIGINAL USE, IF APPARENT Dwelling 03		
		22. PRESENT USE Dwelling		
		23. OWNERSHIP PUBLIC () PRIVATE (X)		
		24. OWNER'S NAME AND ADDRESS IF KNOWN D. Catheran Biermamy 404 E. 6th Street		
		25. OPEN TO PUBLIC? YES () NO (X)		
9. COORDINATES LAT LONG		26. LOCAL CONTACT PERSON OR ORGANIZATION		PRESENT LOCAL NAME(S) OR DESIGNATION(S)
10. SITE () BUILDING (X) STRUCTURE () OBJECT ()		27. OTHER SURVEYS IN WHICH INCLUDED		
11. ON NATIONAL REGISTER? YES () NO (X)		28. NO. OF STORIES 1 - 1		
12. IS IT ELIGIBLE? YES () NO (X)		29. BASEMENT? YES () NO ()		
13. PART OF ESTAB. YES () HIST. DISTRICT? NO (X)		30. FOUNDATION MATERIAL Stone		
14. DISTRICT POTENTIAL? YES () NO (X)		31. WALL CONSTRUCTION Brick		
15. NAME OF ESTABLISHED DISTRICT		32. ROOF TYPE AND MATERIAL Gable/Asphalt		
		33. NO. OF BAYS FRONT 2 SIDE 2		
		34. WALL TREATMENT Brick		
		35. PLAN SHAPE Rectang.		
42. FURTHER DESCRIPTION OF IMPORTANT FEATURES See continuation sheet.		36. CHANGES (EXPLAIN IN NO. 42) ADDITION (X) ALTERED (X) MOVED ()		PRESENT LOCAL NAME(S) OR DESIGNATION(S)
		37. CONDITION INTERIOR EXTERIOR Good		
		38. PRESERVATION UNDERWAY? YES () NO ()		
		39. ENDANGERED? YES () BY WHAT? NO (X)		
		40. VISIBLE FROM PUBLIC ROAD? YES (X) NO ()		
		41. DISTANCE FROM AND FRONTAGE ON ROAD		
		PHOTO MUST BE PROVIDED		
43. HISTORY AND SIGNIFICANCE See continuation sheet.				PRESENT LOCAL NAME(S) OR DESIGNATION(S)
44. DESCRIPTION OF ENVIRONMENT AND OUTBUILDINGS Located in an urban neighborhood.				PRESENT LOCAL NAME(S) OR DESIGNATION(S)
45. SOURCES OF INFORMATION See continuation sheet.		46. PREPARED BY Thomason		PRESENT LOCAL NAME(S) OR DESIGNATION(S)
		47. ORGANIZATION Thomason & Assoc.		
		48. DATE 11/1/91		
		49. REVISION DATE(S)		
RETURN THIS FORM WHEN COMPLETED TO: OFFICE OF HISTORIC PRESERVATION P.O. BOX 176 JEFFERSON CITY, MISSOURI 65102				PRESENT LOCAL NAME(S) OR DESIGNATION(S)
IF ADDITIONAL SPACE IS NEEDED, ATTACH SEPARATE SHEET(S) TO THIS FORM				

SECTION
22

Site No. _____

Indicate the chief topographical features, such as streams and elevations. Also indicate houses and roads. Indicate the site location by enclosing the site area with dotted line. Note scale of map and portion of section included in sketch map. Include drawings, photographs, etc. on additional pages.

Indicate part of
section included in
sketch map.

Notes:

THIS IS PROBABLY THE ONE MOST IMPORTANT PART OF THIS DATA FORM

Please Attach a copy of a topographic map with the site marked on it.

Site Number: 584 (continued)

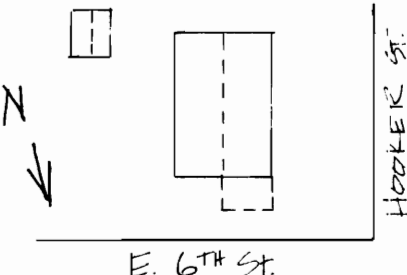
42. One-story brick, Single-Pen dwelling built ca. 1880. On the main (N) facade is a ca. 1930 single bay shed porch with square posts and brackets. The main entrance has a ca. 1960 glass and wood door. Windows are original 2/2 rectangular wood sash set within single course segmented arches. At the eaves are brick dentils. On the west facade is an interior wall brick chimney. On the east facade is a ca. 1950 one-story lateral frame wing.
43. This dwelling was built in 1880, according to the present owner, D. Catheran Biermann. This area is not covered on the Sanborn maps. It is shown on the 1915 Waterworks map. The addition (bedrooms) was added by Florence Schulte, one which was bought from his estate, according to Biermamy.
44. Owner, 1915 Waterworks map.



MISSOURI OFFICE OF HISTORIC PRESERVATION

ARCHITECTURAL/HISTORIC INVENTORY SURVEY FORM

FR-AS-003-168

1. NO. 585		4. PRESENT LOCAL NAME(S) OR DESIGNATION(S)		585	
2. COUNTY Franklin		5. OTHER NAME(S)			
3. LOCATION OF NEGATIVES					
6. SPECIFIC LEGAL LOCATION TOWNSHIP <u>44N</u> RANGE <u>1W</u> SECTION <u>22</u> IF CITY OR TOWN, STREET ADDRESS <u>408 East 6th Street</u>		16. THEMATIC CATEGORY		Franklin	
7. CITY OR TOWN IF RURAL, VICINITY <u>Washington</u>		17. DATE(S) OR PERIOD <u>ca. 1900</u>			
8. DESCRIPTION OF LOCATION 		18. STYLE OR DESIGN <u>Gable Front 18</u>			
		19. ARCHITECT OR ENGINEER			
		20. CONTRACTOR OR BUILDER			
		21. ORIGINAL USE, IF APPARENT <u>Dwelling</u>			
22. PRESENT USE <u>Dwelling 1044</u>		23. OWNERSHIP PUBLIC () PRIVATE (X)			28. NO. OF STORIES <u>1 1/2</u>
24. OWNER'S NAME AND ADDRESS IF KNOWN		25. OPEN TO PUBLIC? YES () NO (X)			29. BASEMENT? YES (X) NO ()
26. LOCAL CONTACT PERSON OR ORGANIZATION		27. OTHER SURVEYS IN WHICH INCLUDED			30. FOUNDATION MATERIAL <u>Stone</u>
28. NO. OF STORIES <u>1 1/2</u>		29. BASEMENT? YES (X) NO ()			31. WALL CONSTRUCTION <u>Brick</u>
32. ROOF TYPE AND MATERIAL <u>Gable/Asphalt</u>		33. NO. OF BAYS FRONT <u>3</u> SIDE <u>2</u>		34. WALL TREATMENT <u>Brick</u>	
35. PLAN SHAPE <u>Rectang.</u>		36. CHANGES (EXPLAIN IN NO. 42) ADDITION () ALTERED () MOVED ()		37. CONDITION INTERIOR _____ EXTERIOR <u>Good</u>	
38. PRESERVATION UNDERWAY? YES () NO ()		39. ENDANGERED? YES () BY WHAT? NO (X)		40. VISIBLE FROM PUBLIC ROAD? YES (X) NO ()	
41. DISTANCE FROM AND FRONTAGE ON ROAD					
42. FURTHER DESCRIPTION OF IMPORTANT FEATURES <u>See continuation sheet.</u>				PHOTO MUST BE PROVIDED	
43. HISTORY AND SIGNIFICANCE <u>See continuation sheet.</u>					
44. DESCRIPTION OF ENVIRONMENT AND OUTBUILDINGS <u>Located in an urban neighborhood. At the rear is a ca. 1920 frame garage.</u>					
45. SOURCES OF INFORMATION <u>See continuation sheet.</u>				46. PREPARED BY <u>Thomason</u>	
47. ORGANIZATION <u>Thomason & Assoc.</u>				48. DATE <u>11/1/91</u>	
49. REVISION DATE(S)					

RETURN THIS FORM WHEN COMPLETED TO: OFFICE OF HISTORIC PRESERVATION

IF ADDITIONAL SPACE IS NEEDED, ATTACH SEPARATE SHEET(S) TO THIS FORM

P.O. BOX 176
JEFFERSON CITY, MISSOURI 65102

48. DATE 11/1/91 49. REVISION DATE(S)

1. NO. 585
2. COUNTY Franklin
3. PRESENT LOCAL NAME(S) OR DESIGNATION(S)
4. TOWNSHIP 44N RANGE 1W SECTION 22

Site No. _____

Indicate the chief topographical features, such as streams and elevations. Also indicate houses and roads. Indicate the site location by enclosing the site area with dotted line. Note scale of map and portion of section included in sketch map. Include drawings, photographs, etc. on additional pages.

Indicate part of
section included in
sketch map.

A 4x4 grid with cardinal directions N, S, E, W and a vertical scale on the left.

Notes:

THIS IS PROBABLY THE ONE MOST IMPORTANT PART OF THIS DATA FORM

Please Attach a copy of a topographic map with the site marked on it.

Site Number: 585 (continued)

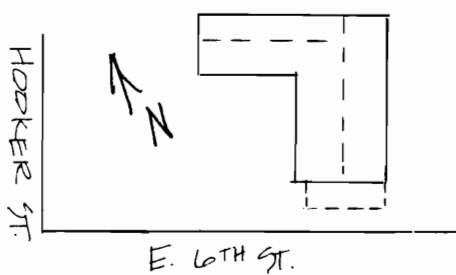
42. 1 1/2-story Open Gable dwelling built ca. 1920. On the main (N) facade is a shed porch with original milled columns and a railing with square balusters. The main entrance has a single light glass and wood door. Windows are 1/1 rectangular wood sash set within double course segmented arches. Over the main entrance is a single light rectangular transom. The house has an interior wall brick chimney.
43. This house was built ca. 1920. This area is not covered on the Sanborn maps and the house is not shown on the 1915 Waterworks map.



MISSOURI OFFICE OF HISTORIC PRESERVATION

ARCHITECTURAL/HISTORIC INVENTORY SURVEY FORM

FR-AS-003-1609

1. NO. 590		4. PRESENT LOCAL NAME(S) OR DESIGNATION(S)		1. NO. 590
2. COUNTY Franklin		5. OTHER NAME(S)		
3. LOCATION OF NEGATIVES				
6. SPECIFIC LEGAL LOCATION TOWNSHIP 44N RANGE 1W SECTION 22 IF CITY OR TOWN, STREET ADDRESS 409 East 6th Street		16. THEMATIC CATEGORY		2. COUNTY Franklin
7. CITY OR TOWN IF RURAL, VICINITY Washington		17. DATE(S) OR PERIOD ca. 1920		
8. DESCRIPTION OF LOCATION 		18. STYLE OR DESIGN Gable Front 49		
9. COORDINATES UTM LAT LONG		19. ARCHITECT OR ENGINEER		4. PRESENT LOCAL NAME(S) OR DESIGNATION(S)
10. SITE () STRUCTURE () BUILDING (X) OBJECT ()		20. CONTRACTOR OR BUILDER		
11. ON NATIONAL REGISTER? YES () NO ()		21. ORIGINAL USE, IF APPARENT Dwelling TQ		
12. IS IT ELIGIBLE? YES () NO ()		22. PRESENT USE Dwelling out		5. OTHER NAME(S)
13. PART OF ESTAB. HIST. DISTRICT? YES () NO ()		23. OWNERSHIP PUBLIC () PRIVATE (X)		
14. DISTRICT POTENTIAL? YES () NO ()		24. OWNER'S NAME AND ADDRESS IF KNOWN		
15. NAME OF ESTABLISHED DISTRICT		25. OPEN TO PUBLIC? YES () NO (X)		6. TOWNSHIP 44N
42. FURTHER DESCRIPTION OF IMPORTANT FEATURES See continuation sheet.		26. LOCAL CONTACT PERSON OR ORGANIZATION		
		27. OTHER SURVEYS IN WHICH INCLUDED		
43. HISTORY AND SIGNIFICANCE See continuation sheet.		28. NO. OF STORIES 1 1/2		RANGE 1W
		29. BASEMENT? YES (X) NO ()		
		30. FOUNDATION MATERIAL Stone		
44. DESCRIPTION OF ENVIRONMENT AND OUTBUILDINGS Located in an urban neighborhood. At the rear is a ca. 1925 gable roof frame garage.		31. WALL CONSTRUCTION Wood		SECTION 22
45. SOURCES OF INFORMATION See continuation sheet.		32. ROOF TYPE AND MATERIAL Gable/Metal		
		33. NO. OF BAYS FRONT 2 SIDE 2		
46. PREPARED BY Thomason		34. WALL TREATMENT Aluminum siding		
47. ORGANIZATION Thomason & Assoc.		35. PLAN SHAPE Gable Front		
48. DATE 11/1/91		36. CHANGES (EXPLAIN IN NO. 42) ADDITION () ALTERED (X) MOVED ()		
49. REVISION DATE(S)		37. CONDITION INTERIOR EXTERIOR Good		
		38. PRESERVATION UNDERWAY? YES () NO (X)		
		39. ENDANGERED? BY WHAT? YES () NO (X)		
		40. VISIBLE FROM PUBLIC ROAD? YES (X) NO ()		
		41. DISTANCE FROM AND FRONTAGE ON ROAD		

RETURN THIS FORM WHEN COMPLETED TO: OFFICE OF HISTORIC PRESERVATION
P.O. BOX 176
JEFFERSON CITY, MISSOURI 65102

IF ADDITIONAL SPACE IS NEEDED, ATTACH SEPARATE SHEET(S) TO THIS FORM

Site No. _____

Section _____ Township _____ Range _____

Indicates part of
section included in
starch map.

A 4x4 grid map of the Pacific Ocean region, labeled with N, S, E, and W. The grid is divided into 16 squares. The top edge is labeled 'N', the bottom edge 'S', the left edge 'W', and the right edge 'E'. A small vertical scale bar is located on the left side of the grid.

Notes:

THIS IS PROBABLY THE ONE MOST IMPORTANT PART OF THIS DATA FORM

Please Attach a copy of a topographic map with the site marked on it.

Site Number: 590 (continued)

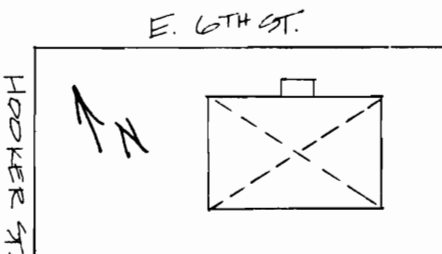
42. 1 1/2-story frame Gable Front dwelling built ca. 1920. On the main (S) facade is a one-story porch with square Doric columns and a railing with square balusters. The main entrance has a single light glass and wood door and single light transom. Windows are original 1/1 rectangular wood sash. The house has a metal standing seam roof and interior brick chimneys.
43. This dwelling was built ca. 1920 in a Gable Front or Open Gable plan. This area is not covered on the Sanborn maps and is not shown on the 1915 Waterworks map.



MISSOURI OFFICE OF HISTORIC PRESERVATION

ARCHITECTURAL/HISTORIC INVENTORY SURVEY FORM

FR-AS-003-170

1. NO. 587		4. PRESENT LOCAL NAME(S) OR DESIGNATION(S)		1. NO. 587	
2. COUNTY Franklin		5. OTHER NAME(S)			2. COUNTY Franklin
3. LOCATION OF NEGATIVES					
6. SPECIFIC LEGAL LOCATION TOWNSHIP 44N RANGE 1W SECTION 22 IF CITY OR TOWN, STREET ADDRESS 410 East 6th Street		16. THEMATIC CATEGORY		28. NO. OF STORIES 2	
7. CITY OR TOWN IF RURAL, VICINITY Washington		17. DATE(S) OR PERIOD ca. 1920		29. BASEMENT? YES (X) NO ()	
8. DESCRIPTION OF LOCATION 		18. STYLE OR DESIGN Colonial Revival 02		30. FOUNDATION MATERIAL Concrete	
		19. ARCHITECT OR ENGINEER		31. WALL CONSTRUCTION Wood	
		20. CONTRACTOR OR BUILDER		32. ROOF TYPE AND MATERIAL Hipped/Asphalt	
		21. ORIGINAL USE, IF APPARENT Dwelling P6		33. NO. OF BAYS FRONT 3 SIDE 2	
		22. PRESENT USE Dwelling		34. WALL TREATMENT Asbestos shingle	
		23. OWNERSHIP PUBLIC () PRIVATE (X)		35. PLAN SHAPE Rectang.	
		24. OWNER'S NAME AND ADDRESS IF KNOWN		36. CHANGES (EXPLAIN IN NO. 42) ADDITION () ALTERED (X) MOVED ()	
9. COORDINATES UTM LAT LONG		25. OPEN TO PUBLIC? YES () NO (X)		37. CONDITION INTERIOR EXTERIOR Good	
10. SITE () STRUCTURE () BUILDING (X) OBJECT ()		26. LOCAL CONTACT PERSON OR ORGANIZATION		38. PRESERVATION UNDERWAY? YES () NO (X)	
11. ON NATIONAL REGISTER? YES () NO (X)		27. OTHER SURVEYS IN WHICH INCLUDED		39. ENDANGERED? YES () BY WHAT? NO (X)	
12. IS IT ELIGIBLE? YES () NO (X)				40. VISIBLE FROM PUBLIC ROAD? YES (X) NO ()	
13. PART OF ESTAB. HIST. DISTRICT? YES () NO (X)				41. DISTANCE FROM AND FRONTAGE ON ROAD	
14. DISTRICT POTENTIAL? YES () NO (X)					
15. NAME OF ESTABLISHED DISTRICT					
42. FURTHER DESCRIPTION OF IMPORTANT FEATURES See continuation sheet.				PHOTO MUST BE PROVIDED	
43. HISTORY AND SIGNIFICANCE See continuation sheet.					
44. DESCRIPTION OF ENVIRONMENT AND OUTBUILDINGS				6. TOWNSHIP 44N	
45. SOURCES OF INFORMATION See continuation sheet.				RANGE 1W	
RETURN THIS FORM WHEN COMPLETED TO: OFFICE OF HISTORIC PRESERVATION P.O. BOX 176 JEFFERSON CITY, MISSOURI 65102				SECTION 22	
46. PREPARED BY Thomason					
47. ORGANIZATION Thomason & Assoc.					
48. DATE 11/1/91					
49. REVISION DATE(S)					

IF ADDITIONAL SPACE IS NEEDED, ATTACH SEPARATE SHEET(S) TO THIS FORM

Sim No. _____

Indicate the chief topographical features, such as streams and elevations. Also indicate houses and roads. Indicate the site location by enclosing the site area with dotted line. Note scale of map and portion of section included in sketch map. Include drawings, photographs, etc. on additional pages.

Notes:

Please Attach a copy of a topographic map with the site marked on it.

Site Number: 587 (continued)

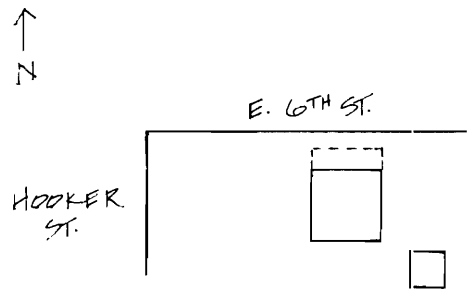
42. Two-story frame rectangular plan Colonial Revival influenced dwelling. On the main (N) facade is a single bay gable roof entry porch with Tuscan columns. The main entrance has a multi-light glass and wood door and 4-light paneled sidelights. Windows are original 8/1 rectangular wood sash. The house has an interior brick chimney. At the roofline is a frieze board and attic vents.
43. This dwelling is an example of the Colonial Revival style and was built ca. 1920. This area is not covered by Sanborn maps and it is not shown on the 1915 Waterworks map.



MISSOURI OFFICE OF HISTORIC PRESERVATION

ARCHITECTURAL/HISTORIC INVENTORY SURVEY FORM

FR-AS-003-171

1. NO. 999		4. PRESENT LOCAL NAME(S) OR DESIGNATION(S)		999
2. COUNTY Franklin		5. OTHER NAME(S)		
3. LOCATION OF NEGATIVES				Franklin
6. SPECIFIC LEGAL LOCATION TOWNSHIP 44N RANGE 1W SECTION 22 IF CITY OR TOWN, STREET ADDRESS 418 East 6th Street		16. THEMATIC CATEGORY		
7. CITY OR TOWN IF RURAL, VICINITY Washington		17. DATE(S) OR PERIOD ca. 1920		Dr
8. DESCRIPTION OF LOCATION 		18. STYLE OR DESIGN Pyramid Square 11		
		19. ARCHITECT OR ENGINEER		4. PRESENT LOCAL NAME(S) OR DESIGNATION(S)
		20. CONTRACTOR OR BUILDER 20		
		21. ORIGINAL USE, IF APPARENT Dwelling TQ		2. COUNTY
		22. PRESENT USE Dwelling 104		
		23. OWNERSHIP PUBLIC () PRIVATE (X)		3. PRESENT LOCAL NAME(S) OR DESIGNATION(S)
		24. OWNER'S NAME AND ADDRESS IF KNOWN		
9. COORDINATES UTM LAT LONG		25. OPEN TO PUBLIC? YES () NO (X)		5. OTHER NAME(S)
10. SITE () STRUCTURE () BUILDING (X) OBJECT ()		26. LOCAL CONTACT PERSON OR ORGANIZATION		
11. ON NATIONAL REGISTER? YES () NO (X)		27. OTHER SURVEYS IN WHICH INCLUDED		6. TOWNSHIP
12. IS IT ELIGIBLE? YES () NO (X)				
13. PART OF ESTAB. HIST. DISTRICT? YES () NO (X)				RANGE
14. DISTRICT POTENTIAL? YES () NO (X)				
15. NAME OF ESTABLISHED DISTRICT				SECTION
42. FURTHER DESCRIPTION OF IMPORTANT FEATURES See continuation sheet.		PHOTO MUST BE PROVIDED		44N
43. HISTORY AND SIGNIFICANCE See continuation sheet.				
44. DESCRIPTION OF ENVIRONMENT AND OUTBUILDINGS Located in an urban neighborhood. At the rear is a gable roof concrete block garage built ca. 1925.				1W
45. SOURCES OF INFORMATION See continuation sheet.		46. PREPARED BY Thomason		
RETURN THIS FORM WHEN COMPLETED TO: OFFICE OF HISTORIC PRESERVATION P.O. BOX 176 JEFFERSON CITY, MISSOURI 65102		47. ORGANIZATION Thomason & Assoc.		22
IF ADDITIONAL SPACE IS NEEDED, ATTACH SEPARATE SHEET(S) TO THIS FORM		48. DATE 2/14/92		
		49. REVISION DATE(S)		

Site No. _____

Indicate the chief topographical features, such as streams and elevations. Also indicate houses and roads. Indicate the site location by enclosing the site area with dotted line. Note scale of map and portion of section included in sketch map. Include drawings, photographs, etc. on additional pages.

Indicate part of
section included in
sketch map.

A 4x4 grid map of the Pacific Ocean region, labeled with N, S, E, and W. The grid is divided into 16 squares. The top edge is labeled 'N', the bottom edge 'S', the left edge 'W', and the right edge 'E'. A small vertical scale bar is located on the left side of the grid.

Notes:

THIS IS PROBABLY THE ONE MOST IMPORTANT PART OF THIS DATA FORM

Please Attach a copy of a topographic map with the site marked on it.

Site Number: 999 (continued)

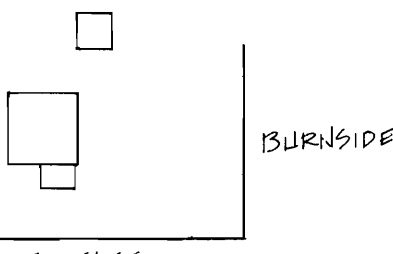
42. 1 1/2 story frame Pyramid Square dwelling. On the main (N) facade is a partial width incised porch with original Tuscan columns. The main entrance has a single light glass and wood door. Over the door is a rectangular single-light transom. Windows are 1/1 rectangular wood sash. At the roofline is a hipped dormer with three 1/1 sash windows. At the rear is a one-story porch.
43. Built ca. 1920, this Pyramid Square dwelling does not appear on the 1915 Waterworks map.
45. 1915 Waterworks map.



MISSOURI OFFICE OF HISTORIC PRESERVATION

ARCHITECTURAL/HISTORIC INVENTORY SURVEY FORM

FR-AS-003-172

1. NO. 1000		4. PRESENT LOCAL NAME(S) OR DESIGNATION(S)		1000
2. COUNTY Franklin		5. OTHER NAME(S)		
3. LOCATION OF NEGATIVES				
6. SPECIFIC LEGAL LOCATION TOWNSHIP <u>44N</u> RANGE <u>1W</u> SECTION <u>22</u> IF CITY OR TOWN, STREET ADDRESS <u>419 East 6th Street</u>		16. THEMATIC CATEGORY 17. DATE(S) OR PERIOD <u>ca. 1920</u>		2 Franklin 32 4 5 6 7 8 9 10 11 12 13 14 15 16 17 18 19 20 21 22 23 24 25 26 27 28 29 30 31 32 33 34 35 36 37 38 39 40 41 42 43 44 45 46 47 48 49 50 51 52 53 54 55 56 57 58 59 60 61 62 63 64 65 66 67 68 69 70 71 72 73 74 75 76 77 78 79 80 81 82 83 84 85 86 87 88 89 90 91 92 93 94 95 96 97 98 99 100
7. CITY OR TOWN IF RURAL, VICINITY <u>Washington</u>		18. STYLE OR DESIGN <u>Bungalow</u>		
8. DESCRIPTION OF LOCATION 		19. ARCHITECT OR ENGINEER		
		20. CONTRACTOR OR BUILDER <u>30</u>		
		21. ORIGINAL USE, IF APPARENT <u>Dwelling</u>		
		22. PRESENT USE <u>Dwelling</u>		
9. COORDINATES UTM LAT LONG		23. OWNERSHIP PUBLIC () PRIVATE (X)		
10. SITE () BUILDING (X) STRUCTURE () OBJECT ()		24. OWNER'S NAME AND ADDRESS IF KNOWN		
11. ON NATIONAL REGISTER? YES () NO (X)		25. OPEN TO PUBLIC? YES () NO (X)		
12. IS IT ELIGIBLE? YES () NO (X)		26. LOCAL CONTACT PERSON OR ORGANIZATION		
13. PART OF ESTAB. HIST. DISTRICT? YES () NO (X)		27. OTHER SURVEYS IN WHICH INCLUDED		
14. DISTRICT POTENTIAL? YES () NO (X)				
15. NAME OF ESTABLISHED DISTRICT				
42. FURTHER DESCRIPTION OF IMPORTANT FEATURES See continuation sheet.		PHOTO MUST BE PROVIDED		
43. HISTORY AND SIGNIFICANCE See continuation sheet.				
44. DESCRIPTION OF ENVIRONMENT AND OUTBUILDINGS Located in an urban neighborhood. At the rear is a ca. 1920 frame gable roof garage.				
45. SOURCES OF INFORMATION See continuation sheet.		46. PREPARED BY <u>Thomason</u>		
RETURN THIS FORM WHEN COMPLETED TO: OFFICE OF HISTORIC PRESERVATION P.O. BOX 176 JEFFERSON CITY, MISSOURI 65102		47. ORGANIZATION <u>Thomason & Assoc.</u>		
IF ADDITIONAL SPACE IS NEEDED, ATTACH SEPARATE SHEET(S) TO THIS FORM		48. DATE <u>2/14/92</u>		
		49. REVISION DATE(S)		

Site No. _____

Indicate the chief topographical features, such as streams and elevations. Also indicate houses and roads. Indicate the site location by enclosing the site area with dotted line. Note scale of map and portion of section included in sketch map. Include drawings, photographs, etc. on additional paper.

Indicates part of
section included in
sketch map.

A 4x4 grid map of the study area. The grid is labeled with cardinal directions: N (North) at the top, S (South) at the bottom, E (East) on the right, and W (West) on the left. A scale bar is located on the left side of the grid, indicating a distance of 100 meters. The grid is divided into 16 squares, with the top-left square being the reference point for the coordinates.

Notes:

THIS IS PROBABLY THE ONE MOST IMPORTANT PART OF THIS DATA FORM

Please Attach a copy of a topographic map with the site marked on it.

Site Number: 1000 (continued)

1

- 42. One-story frame dwelling with added aluminum siding. On the main (S) facade is a one-story gable roof porch with brick piers and a solid wood railing. The main entrance has a multi-light glass and wood door. Windows are 3/1 vertical light sash.
- 43. Built ca. 1920, this frame Bungalow is not shown on the 1915 Waterworks map.
- 45. 1915 Waterworks map.



MISSOURI OFFICE OF HISTORIC PRESERVATION

ARCHITECTURAL/HISTORIC INVENTORY SURVEY FORM

FR-AG-003-173

1. NO. 1001		4. PRESENT LOCAL NAME(S) OR DESIGNATION(S)		1001
2. COUNTY Franklin		5. OTHER NAME(S)		
3. LOCATION OF NEGATIVES				
6. SPECIFIC LEGAL LOCATION TOWNSHIP <u>44N</u> RANGE <u>1W</u> SECTION <u>22</u> IF CITY OR TOWN, STREET ADDRESS 422 East 6th Street		16. THEMATIC CATEGORY 17. DATE(S) OR PERIOD ca. 1920		Franklin
7. CITY OR TOWN IF RURAL, VICINITY Washington		18. STYLE OR DESIGN T-Plan/Bungalow <u>22</u>		
8. DESCRIPTION OF LOCATION <div style="display: flex; align-items: center;"> <div style="border: 1px solid black; width: 100px; height: 100px; margin-right: 10px;"> <div style="position: relative; width: 100%; height: 100%;"> <div style="position: absolute; top: 0; left: 0; width: 100%; height: 100%; border: 1px solid black;"></div> <div style="position: absolute; top: 0; left: 0; width: 100%; height: 100%; border: 1px solid black;"></div> </div> </div> <div style="margin-left: 10px;"> <p>E. 6TH ST.</p> <p>BURNSIDE AVE.</p> </div> </div>		19. ARCHITECT OR ENGINEER		
		20. CONTRACTOR OR BUILDER		
		21. ORIGINAL USE, IF APPARENT Dwelling <u>21</u>		
		22. PRESENT USE Dwelling		
24. OWNER'S NAME AND ADDRESS IF KNOWN		25. OPEN TO PUBLIC? YES () NO (X)		
26. LOCAL CONTACT PERSON OR ORGANIZATION		27. OTHER SURVEYS IN WHICH INCLUDED		
28. NO. OF STORIES <u>1 1/2</u>		29. BASEMENT? YES (X) NO ()		
29. FOUNDATION MATERIAL Stone		30. WALL CONSTRUCTION Wood		
31. ROOF TYPE AND MATERIAL Gable/Asphalt		32. NO. OF BAYS FRONT <u>3</u> SIDE <u>3</u>		
33. WALL TREATMENT Brick		34. PLAN SHAPE T-Plan		
35. CHANGES (EXPLAIN IN NO. 42) ADDITION () ALTERED () MOVED ()		36. CONDITION INTERIOR _____ EXTERIOR <u>Good</u>		
37. PRESERVATION UNDERWAY? YES () NO ()		38. ENDANGERED? YES () BY WHAT? NO (X)		
39. VISIBLE FROM PUBLIC ROAD? YES (X) NO ()		40. DISTANCE FROM AND FRONTAGE ON ROAD		
41. COORDINATES UTM LAT _____ LONG _____		42. FURTHER DESCRIPTION OF IMPORTANT FEATURES See continuation sheet.		PHOTO MUST BE PROVIDED
43. HISTORY AND SIGNIFICANCE See continuation sheet.		44. DESCRIPTION OF ENVIRONMENT AND OUTBUILDINGS Located in an urban neighborhood.		
45. SOURCES OF INFORMATION See continuation sheet.		46. PREPARED BY Thomason		44N
47. ORGANIZATION Thomason & Assoc.		48. DATE 2/14/92		
49. REVISION DATE(S)		50. RETURN THIS FORM WHEN COMPLETED TO: OFFICE OF HISTORIC PRESERVATION P.O. BOX 176 JEFFERSON CITY, MISSOURI 65102		1W
51. IF ADDITIONAL SPACE IS NEEDED, ATTACH SEPARATE SHEET(S) TO THIS FORM		52. SECTION		

Site No. _____

Indicate the chief topographical features, such as streams and elevations. Also indicate houses and roads. Indicate the site location by enclosing the site area with dotted line. Note scale of map and portion of section included in sketch map. Include drawings, photographs, etc. on additional pages.

NOTES:

Please Attach a copy of a topographic map with the site marked on it.

Site Number 1001 (continued)

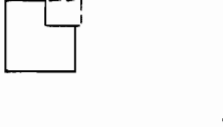
42. 1 1/2 story brick veneer Bungalow. The house has an interior brick chimney and stone foundation. On the main (N) facade is a one-story porch with a brick pier and solid brick railing. The main entrance has a multi-light glass and wood door. Windows are 1/1 rectangular wood sash. At the roofline is a hipped dormer with paired windows.
43. This dwelling is not shown on the 1915 Waterworks map and appears to have been built ca. 1920.
45. 1915 Waterworks Map.



MISSOURI OFFICE OF HISTORIC PRESERVATION

ARCHITECTURAL/HISTORIC INVENTORY SURVEY FORM

FR-AS-003-174

1. NO. 1002		4. PRESENT LOCAL NAME(S) OR DESIGNATION(S)		1002
2. COUNTY Franklin		5. OTHER NAME(S)		
3. LOCATION OF NEGATIVES				
6. SPECIFIC LEGAL LOCATION TOWNSHIP 44N RANGE 1W SECTION 22 IF CITY OR TOWN, STREET ADDRESS 426 East 6th Street		16. THEMATIC CATEGORY		Franklin
7. CITY OR TOWN IF RURAL, VICINITY Washington		17. DATE(S) OR PERIOD ca. 1920		
8. DESCRIPTION OF LOCATION 		18. STYLE OR DESIGN Bungalow/T-Plan 22		
		19. ARCHITECT OR ENGINEER		
		20. CONTRACTOR OR BUILDER 30		
		21. ORIGINAL USE, IF APPARENT Dwelling 21		
		22. PRESENT USE Dwelling		
		23. OWNERSHIP PUBLIC () PRIVATE (X)		
		24. OWNER'S NAME AND ADDRESS IF KNOWN		
		25. OPEN TO PUBLIC? YES () NO (X)		
9. COORDINATES UTM LAT LONG		26. LOCAL CONTACT PERSON OR ORGANIZATION		22
10. SITE () STRUCTURE () BUILDING (X) OBJECT ()		27. OTHER SURVEYS IN WHICH INCLUDED		
11. ON NATIONAL REGISTER? YES () NO (X)		28. NO. OF STORIES 1 1/2		
12. IS IT ELIGIBLE? YES () NO (X)		29. BASEMENT? YES (X) NO ()		
13. PART OF ESTAB. HIST. DISTRICT? YES () NO (X)		30. FOUNDATION MATERIAL Stone		
14. DISTRICT POTENTIAL? YES () NO (X)		31. WALL CONSTRUCTION Wood		
15. NAME OF ESTABLISHED DISTRICT		32. ROOF TYPE AND MATERIAL Gable/Asphalt		
		33. NO. OF BAYS FRONT 3 SIDE 3		
		34. WALL TREATMENT Brick		
		35. PLAN SHAPE T-Plan		
42. FURTHER DESCRIPTION OF IMPORTANT FEATURES See continuation sheet.		36. CHANGES (EXPLAIN IN NO. 42) ADDITION () ALTERED () MOVED ()		PHOTO MUST BE PROVIDED
43. HISTORY AND SIGNIFICANCE See continuation sheet.		37. CONDITION INTERIOR EXTERIOR Good		
44. DESCRIPTION OF ENVIRONMENT AND OUTBUILDINGS Located in an urban neighborhood.		38. PRESERVATION UNDERWAY? YES () NO ()		44N 1W
45. SOURCES OF INFORMATION See continuation sheet.		39. ENDANGERED? BY WHAT? YES () NO (X)		
46. PREPARED BY Thomason		40. VISIBLE FROM PUBLIC ROAD? YES (X) NO ()		
RETURN THIS FORM WHEN COMPLETED TO: OFFICE OF HISTORIC PRESERVATION P.O. BOX 176 JEFFERSON CITY, MISSOURI 65102		47. ORGANIZATION Thomason & Assoc.		SECTION
IF ADDITIONAL SPACE IS NEEDED, ATTACH SEPARATE SHEET(S) TO THIS FORM		48. DATE 2/14/92		
		49. REVISION DATE(S)		

Site No. _____

Indicate the chief topographical features, such as streams and elevations. Also indicate houses and roads. Indicate the site location by enclosing the site area with dotted line. Note scale of map and portion of section included in sketch map. Include drawings, photographs, etc. on additional pages.

Indicates part of
section included in
sketch map.

A 4x4 grid map of the Pacific Ocean region, labeled with N, S, E, and W. The grid is divided into 16 squares. The top edge is labeled 'N', the bottom edge 'S', the left edge 'W', and the right edge 'E'. A small vertical scale bar is located on the left side of the grid.

Notes:

THIS IS PROBABLY THE ONE MOST IMPORTANT PART OF THIS DATA FORM

Please Attach a copy of a topographic map with the site marked on it.

Site Number: 1002 (continued)

42. 1 1/2 story brick veneer Bungalow. The dwelling has an interior brick chimney and stone foundation. On the main (N) facade is a one-story porch with a tapered frame post on a brick pier and a solid brick railing. The main entrance has a multi-light glass and wood door. Windows are 4/1 vertical light sash. Over the door and windows are soldier course lintels. At the roofline is a hipped dormer with three 3/1 sash windows.
43. This dwelling is not shown on the 1915 Waterworks map and appears to have been built ca. 1920.
45. 1915 Waterworks Map



MISSOURI OFFICE OF HISTORIC PRESERVATION

ARCHITECTURAL/HISTORIC INVENTORY SURVEY FORM

FR-HS-003-175

1. NO. 1003		4. PRESENT LOCAL NAME(S) OR DESIGNATION(S)		1003		
2. COUNTY Franklin		5. OTHER NAME(S)				
3. LOCATION OF NEGATIVES						
6. SPECIFIC LEGAL LOCATION TOWNSHIP <u>44N</u> RANGE <u>1W</u> SECTION <u>22</u> IF CITY OR TOWN, STREET ADDRESS <u>500 East 6th Street</u>		16. THEMATIC CATEGORY 17. DATE(S) OR PERIOD <u>ca. 1872</u> 18. STYLE OR DESIGN <u>49</u> 19. ARCHITECT OR ENGINEER 20. CONTRACTOR OR BUILDER <u>30 20</u> 21. ORIGINAL USE, IF APPARENT <u>Dwelling</u> 22. PRESENT USE <u>Dwelling</u> 23. OWNERSHIP PUBLIC () PRIVATE (X) 24. OWNER'S NAME AND ADDRESS IF KNOWN <u>Roger Bailey</u> <u>500 E. 6th Street</u>		28. NO. OF STORIES <u>1 1/2</u> 29. BASEMENT? YES (X) NO () 30. FOUNDATION MATERIAL <u>Stone</u> 31. WALL CONSTRUCTION <u>Brick</u> 32. ROOF TYPE AND MATERIAL <u>Gable/Asphalt</u> 33. NO. OF BAYS FRONT <u>3</u> SIDE <u>3</u> 34. WALL TREATMENT <u>Brick</u> 35. PLAN SHAPE <u>Rectangular</u> 36. CHANGES (EXPLAIN IN NO. 42) ADDITION () ALTERED (X) MOVED () 37. CONDITION INTERIOR _____ EXTERIOR <u>Good</u> 38. PRESERVATION UNDERWAY? YES () NO (X) 39. ENDANGERED? BY WHAT? YES () NO (X) 40. VISIBLE FROM PUBLIC ROAD? YES (X) NO () 41. DISTANCE FROM AND FRONTAGE ON ROAD		Franklin
7. CITY OR TOWN IF RURAL, VICINITY <u>Washington</u> 8. DESCRIPTION OF LOCATION <div style="text-align: center;"> </div>						
9. COORDINATES UTM LAT _____ LONG _____ 10. SITE () STRUCTURE () BUILDING (X) OBJECT () 11. ON NATIONAL REGISTER? YES () NO (X) 12. IS IT ELIGIBLE? YES () NO () 13. PART OF ESTAB. YES () NO (X) HIST. DISTRICT? YES () NO (X) 14. DISTRICT POTENTIAL? YES () NO (X) 15. NAME OF ESTABLISHED DISTRICT						
42. FURTHER DESCRIPTION OF IMPORTANT FEATURES <u>See continuation sheet.</u>				PHOTO MUST BE PROVIDED		5. OTHER NAME(S)
43. HISTORY AND SIGNIFICANCE <u>See continuation sheet.</u>						
44. DESCRIPTION OF ENVIRONMENT AND OUTBUILDINGS <u>Located in an urban neighborhood.</u>						
45. SOURCES OF INFORMATION <u>See continuation sheet.</u>				46. PREPARED BY <u>Thomason</u> 47. ORGANIZATION <u>Thomason & Assoc.</u> 48. DATE <u>2/14/92</u> 49. REVISION DATE(S)		6. TOWNSHIP 44N RANGE 1W SECTION 22
RETURN THIS FORM WHEN COMPLETED TO: OFFICE OF HISTORIC PRESERVATION P.O. BOX 176 JEFFERSON CITY, MISSOURI 65102						
IF ADDITIONAL SPACE IS NEEDED, ATTACH SEPARATE SHEET(S) TO THIS FORM						

Site No. _____

Please Attach a copy of a topographic map with the site marked on it.

Site Number: 1003 (continued)

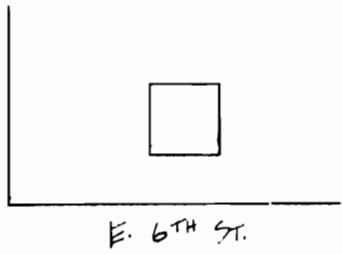
42. 1 1/2 story brick dwelling. On the main (N) facade is a recessed entrance within a vestibule with a ca. 1990 glass and wood door. Windows are original 2/2 rectangular wood sash set within single course segmental arches. Windows have added shutters. At the eave are brick dentils. At the roofline is a gable dormer with an arched 2/2 sash window. The dormer has raised milled panels. At the rear is a one-story lateral wing. Behind the house is a one-story ca. 1980 frame garage.
43. This dwelling was built ca. 1872 according to the owner. In the early 20th century an orchard was located adjacent to the house. The dwelling is shown on the 1915 Waterworks map.
45. Owner and 1915 Waterworks Map.



MISSOURI OFFICE OF HISTORIC PRESERVATION

ARCHITECTURAL/HISTORIC INVENTORY SURVEY FORM

FR-AS-003-170

1. NO. 1005		4. PRESENT LOCAL NAME(S) OR DESIGNATION(S)	
2. COUNTY Franklin		5. OTHER NAME(S)	
3. LOCATION OF NEGATIVES			
6. SPECIFIC LEGAL LOCATION TOWNSHIP 44N RANGE 1W SECTION 22 IF CITY OR TOWN, STREET ADDRESS 515 East 6th Street		16. THEMATIC CATEGORY	
7. CITY OR TOWN IF RURAL, VICINITY Washington		17. DATE(S) OR PERIOD ca. 1920	
8. DESCRIPTION OF LOCATION 		18. STYLE OR DESIGN Bungalow	
9. COORDINATES UTM LAT LONG		19. ARCHITECT OR ENGINEER	
10. SITE () STRUCTURE () BUILDING (X) OBJECT ()		20. CONTRACTOR OR BUILDER 20 30	
11. ON NATIONAL REGISTER? YES () NO (X)		21. ORIGINAL USE, IF APPARENT Dwelling	
12. IS IT ELIGIBLE? YES () NO (X)		22. PRESENT USE Dwelling	
13. PART OF ESTAB. HIST. DISTRICT? YES () NO (X)		23. OWNERSHIP PUBLIC () PRIVATE (X)	
14. DISTRICT POTENTIAL? YES () NO (X)		24. OWNER'S NAME AND ADDRESS IF KNOWN	
15. NAME OF ESTABLISHED DISTRICT		25. OPEN TO PUBLIC? YES () NO (X)	
42. FURTHER DESCRIPTION OF IMPORTANT FEATURES See continuation sheet.		26. LOCAL CONTACT PERSON OR ORGANIZATION	
43. HISTORY AND SIGNIFICANCE See continuation sheet.		27. OTHER SURVEYS IN WHICH INCLUDED	
44. DESCRIPTION OF ENVIRONMENT AND OUTBUILDINGS Located in an urban neighborhood.		28. NO. OF STORIES 1 1/2	
45. SOURCES OF INFORMATION See continuation sheet.		29. BASEMENT? YES (X) NO ()	
RETURN THIS FORM WHEN COMPLETED TO: OFFICE OF HISTORIC PRESERVATION P.O. BOX 176 JEFFERSON CITY, MISSOURI 65102		30. FOUNDATION MATERIAL Concrete	
IF ADDITIONAL SPACE IS NEEDED, ATTACH SEPARATE SHEET(S) TO THIS FORM		31. WALL CONSTRUCTION Wood	
		32. ROOF TYPE AND MATERIAL Gable/Asphalt	
		33. NO. OF BAYS FRONT 3 SIDE 3	
		34. WALL TREATMENT Asbestos Shingles	
		35. PLAN SHAPE Rectangular	
		36. CHANGES (EXPLAIN IN NO. 42) ADDITION () ALTERED (X) MOVED ()	
		37. CONDITION INTERIOR EXTERIOR Good	
		38. PRESERVATION UNDERWAY? YES () NO (X)	
		39. ENDANGERED? BY WHAT? YES () NO (X)	
		40. VISIBLE FROM PUBLIC ROAD? YES (X) NO ()	
		41. DISTANCE FROM AND FRONTAGE ON ROAD	
		PHOTO MUST BE PROVIDED	
		46. PREPARED BY Thomason	
		47. ORGANIZATION Thomason & Assoc.	
		48. DATE 2/14/92	
		49. REVISION DATE(S)	

Site No. _____

Section _____ Township _____ Range _____

Indicate part of
section included in
starch map.

A 4x4 grid map of the Pacific Ocean region, labeled with N, S, E, and W. The grid is divided into 16 squares. The top edge is labeled 'N', the bottom edge 'S', the left edge 'W', and the right edge 'E'. A small vertical scale bar is located on the left side of the grid.

THIS IS PROBABLY THE ONE MOST IMPORTANT PART OF THIS DATA FORM

Please Attach a copy of a topographic map with the site marked on it.

Site Number: 1005 (continued)

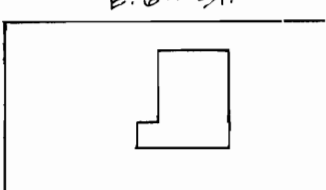
42. 1 1/2 story gable front Bungalow. On the main (S) facade is a full width shed porch with tapered frame posts on brick piers. The porch has a solid wood railing covered with asbestos shingles. The main entrance has a multi-light glass and wood door and an added storm door. Windows are 1/1 rectangular wood sash. On the (E) and (W) facades are shed dormers with paired windows.
43. This Bungalow is not shown on the 1915 Waterworks map and appears to have been built ca. 1920.
45. 1915 Waterworks Map.



MISSOURI OFFICE OF HISTORIC PRESERVATION

ARCHITECTURAL/HISTORIC INVENTORY SURVEY FORM

FR-AS-003-177

1. NO. 1004		4. PRESENT LOCAL NAME(S) OR DESIGNATION(S)		1004	
2. COUNTY Franklin		5. OTHER NAME(S)			2. UNIT Franklin
3. LOCATION OF NEGATIVES					
6. SPECIFIC LEGAL LOCATION TOWNSHIP 44N RANGE 1W SECTION 22 IF CITY OR TOWN, STREET ADDRESS 518 East 6th Street		16. THEMATIC CATEGORY		28. NO. OF STORIES 2	
7. CITY OR TOWN IF RURAL, VICINITY Washington		17. DATE(S) OR PERIOD ca. 1910		29. BASEMENT? YES (X) NO ()	
8. DESCRIPTION OF LOCATION 		18. STYLE OR DESIGN 49		30. FOUNDATION MATERIAL Stone	
		19. ARCHITECT OR ENGINEER		31. WALL CONSTRUCTION Wood	
		20. CONTRACTOR OR BUILDER		32. ROOF TYPE AND MATERIAL Gable/Asphalt GB	
		21. ORIGINAL USE, IF APPARENT Dwelling OB		33. NO. OF BAYS FRONT 3 SIDE 3	
		22. PRESENT USE Dwelling		34. WALL TREATMENT Weatherboard	
		23. OWNERSHIP PUBLIC () PRIVATE (X)		35. PLAN SHAPE Ell-Plan	
		24. OWNER'S NAME AND ADDRESS IF KNOWN		36. CHANGES (EXPLAIN IN NO. 42) ADDITION () ALTERED () MOVED ()	
9. COORDINATES UTM LAT LONG		25. OPEN TO PUBLIC? YES () NO (X)		37. CONDITION INTERIOR EXTERIOR Good	
10. SITE () STRUCTURE () BUILDING (X) OBJECT ()		26. LOCAL CONTACT PERSON OR ORGANIZATION		38. PRESERVATION UNDERWAY? YES () NO (X)	
11. ON NATIONAL REGISTER? YES () NO (X)		27. OTHER SURVEYS IN WHICH INCLUDED		39. ENDANGERED? BY WHAT? YES () NO (X)	
12. IS IT ELIGIBLE? YES () NO (X)				40. VISIBLE FROM PUBLIC ROAD? YES (X) NO ()	
13. PART OF ESTAB. HIST. DISTRICT? YES () NO (X)				41. DISTANCE FROM AND FRONTAGE ON ROAD	
14. DISTRICT POTENTIAL? YES () NO (X)					
15. NAME OF ESTABLISHED DISTRICT					
42. FURTHER DESCRIPTION OF IMPORTANT FEATURES See continuation sheet.				5. OTHER NAME(S) PHOTO MUST BE PROVIDED	
43. HISTORY AND SIGNIFICANCE See continuation sheet.					
44. DESCRIPTION OF ENVIRONMENT AND OUTBUILDINGS Located in an urban neighborhood. Located at the rear is a one-story frame garage built ca. 1925.				6. TOWNSHIP 44N	
45. SOURCES OF INFORMATION See continuation sheet.				RANGE 1W	
46. PREPARED BY Thomason				SECTION 22	
47. ORGANIZATION Thomason & Assoc.					
48. DATE 2/14/92 49. REVISION DATE(S)					
RETURN THIS FORM WHEN COMPLETED TO: OFFICE OF HISTORIC PRESERVATION P.O. BOX 176 JEFFERSON CITY, MISSOURI 65102					
IF ADDITIONAL SPACE IS NEEDED, ATTACH SEPARATE SHEET(S) TO THIS FORM					

Site No. _____

Indicate the chief topographical features, such as streams and elevations. Also indicate houses and roads. Indicate the site location by enclosing the site area with dotted line. Note scale of map and portion of section included in sketch map. Include drawings, photographs, etc. on additional pages.

Notes:

Please Attach a copy of a topographic map with the site marked on it.

Site Number: 1004 (continued)

42. Two-story frame dwelling. On the main (N) facade is a single bay entry porch with original milled columns and a railing with square balusters. The main entrance has a single light glass and wood door. Over the door is a single light transom that has been enclosed with a wood panel. Windows are 1/1 rectangular wood sash. The house has an interior wall brick chimney.
43. This dwelling is not shown on the 1915 Waterworks map but it appears to have been built ca. 1910.
45. 1915 Waterworks Map.



MISSOURI OFFICE OF HISTORIC PRESERVATION

ARCHITECTURAL/HISTORIC INVENTORY SURVEY FORM

FR-AS-003-178

1. NO. <u>1007</u>		4. PRESENT LOCAL NAME(S) OR DESIGNATION(S)		1007	
2. COUNTY <u>Franklin</u>		5. OTHER NAME(S)			
3. LOCATION OF NEGATIVES					
6. SPECIFIC LEGAL LOCATION TOWNSHIP <u>44N</u> RANGE <u>1W</u> SECTION <u>22</u> IF CITY OR TOWN, STREET ADDRESS <u>520 East 6th Street</u>		16. THEMATIC CATEGORY		Franklin	
7. CITY OR TOWN IF RURAL, VICINITY <u>Washington</u>		17. DATE(S) OR PERIOD <u>ca. 1915</u>			
8. DESCRIPTION OF LOCATION <div style="border: 1px solid black; width: 150px; height: 100px; margin: 10px auto; position: relative;"> E. 6TH ST. BURNSIDE AVE. </div>		18. STYLE OR DESIGN <u>Pyramid Square</u> <u> </u>			
		19. ARCHITECT OR ENGINEER			
		20. CONTRACTOR OR BUILDER <u>20</u>			
		21. ORIGINAL USE, IF APPARENT <u>Dwelling</u> <u>CB</u>			
9. COORDINATES UTM LAT LONG		22. PRESENT USE <u>Dwelling</u>			28. NO. OF STORIES <u>1 1/2</u>
10. SITE () STRUCTURE () BUILDING (X) OBJECT ()		23. OWNERSHIP PUBLIC () PRIVATE (X)			29. BASEMENT? YES (X) NO ()
11. ON NATIONAL REGISTER? YES () NO (X)		24. OWNER'S NAME AND ADDRESS IF KNOWN			30. FOUNDATION MATERIAL <u>Stone</u>
12. IS IT ELIGIBLE? YES () NO (X)		25. OPEN TO PUBLIC? YES () NO (X)			31. WALL CONSTRUCTION <u>Wood</u>
13. PART OF ESTAB. HIST. DISTRICT? YES () NO (X)		26. LOCAL CONTACT PERSON OR ORGANIZATION		32. ROOF TYPE AND MATERIAL <u>Hipped/Asphalt</u>	
14. DISTRICT POTENTIAL? YES () NO (X)		27. OTHER SURVEYS IN WHICH INCLUDED		33. NO. OF BAYS FRONT <u>4</u> SIDE <u>2</u>	
15. NAME OF ESTABLISHED DISTRICT				34. WALL TREATMENT <u>Asbestos Shingles</u>	
42. FURTHER DESCRIPTION OF IMPORTANT FEATURES <u>See continuation sheet.</u>				35. PLAN SHAPE <u>Rectangular</u>	
43. HISTORY AND SIGNIFICANCE <u>See continuation sheet.</u>				36. CHANGES (EXPLAIN IN NO. 42) ADDITION () ALTERED () MOVED ()	
44. DESCRIPTION OF ENVIRONMENT AND OUTBUILDINGS <u>Located in an urban neighborhood.</u>				37. CONDITION INTERIOR EXTERIOR <u>Good</u>	
45. SOURCES OF INFORMATION <u>See continuation sheet.</u>				38. PRESERVATION UNDERWAY? YES () NO (X)	
RETURN THIS FORM WHEN COMPLETED TO: OFFICE OF HISTORIC PRESERVATION P.O. BOX 176 JEFFERSON CITY, MISSOURI 65102		46. PREPARED BY <u>Thomason</u>		39. ENDANGERED? BY WHAT? YES () NO (X)	
IF ADDITIONAL SPACE IS NEEDED, ATTACH SEPARATE SHEET(S) TO THIS FORM		47. ORGANIZATION <u>Thomason & Assoc.</u>		40. VISIBLE FROM PUBLIC ROAD? YES (X) NO ()	
		48. DATE <u>2/15/92</u>		41. DISTANCE FROM AND FRONTAGE ON ROAD	
		49. REVISION DATE(S)			

1007
Franklin
44N
1W
SECTION 22

Site No. _____

Section _____ Township _____ Range _____

Indicate part of
section included in
sketch map.

A 4x4 grid with cardinal directions N, S, E, W and a vertical scale on the left.

Notes:

THIS IS PROBABLY THE ONE MOST IMPORTANT PART OF THIS DATA FORM!

Please Attach a copy of a topographic map with the site marked on it.

Site Number: 1007 (continued)

42. 1 1/2 story frame Pyramid Square dwelling with added asbestos shingles. On the main (N) facade is a partial width shed porch with milled columns and a railing with square balusters. The main facade has two entrances with original single light glass and wood doors. Windows are 1/1 rectangular wood sash. At the roofline is a hipped dormer with paired windows. The house has an interior wall brick chimney.
43. This Pyramid Square dwelling is not shown on the 1915 Waterworks map but appears to have been built soon after.
45. 1915 Waterworks Map.

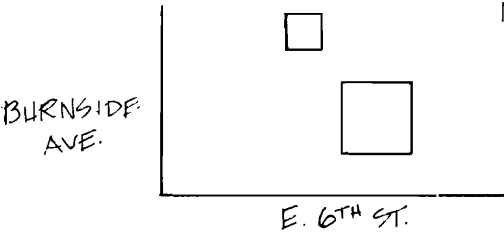


520

MISSOURI OFFICE OF HISTORIC PRESERVATION

ARCHITECTURAL/HISTORIC INVENTORY SURVEY FORM

FR-AC-003-179

1. NO. 1006		4. PRESENT LOCAL NAME(S) OR DESIGNATION(S)		1006
2. COUNTY Franklin		5. OTHER NAME(S)		
3. LOCATION OF NEGATIVES				Franklin
6. SPECIFIC LEGAL LOCATION TOWNSHIP 44N RANGE 1W SECTION 22 IF CITY OR TOWN, STREET ADDRESS 521 East 6th Street		16. THEMATIC CATEGORY		
7. CITY OR TOWN IF RURAL, VICINITY Washington		17. DATE(S) OR PERIOD ca. 1920		Franklin
8. DESCRIPTION OF LOCATION 		18. STYLE OR DESIGN Bungalow		
		19. ARCHITECT OR ENGINEER		Franklin
		20. CONTRACTOR OR BUILDER 20 30		
		21. ORIGINAL USE, IF APPARENT Dwelling		Franklin
		22. PRESENT USE Dwelling lot		
		23. OWNERSHIP PUBLIC () PRIVATE (X)		Franklin
		24. OWNER'S NAME AND ADDRESS IF KNOWN		
9. COORDINATES UTM LAT LONG		25. OPEN TO PUBLIC? YES () NO (X)		Franklin
10. SITE () STRUCTURE () BUILDING (X) OBJECT ()		26. LOCAL CONTACT PERSON OR ORGANIZATION		
11. ON NATIONAL REGISTER? YES () NO (X)		27. OTHER SURVEYS IN WHICH INCLUDED		Franklin
12. IS IT ELIGIBLE? YES () NO (X)				
13. PART OF ESTAB. HIST. DISTRICT? YES () NO (X)		40. VISIBLE FROM PUBLIC ROAD? YES (X) NO ()		Franklin
14. DISTRICT POTENTIAL? YES () NO (X)		41. DISTANCE FROM AND FRONTAGE ON ROAD		
15. NAME OF ESTABLISHED DISTRICT				Franklin
42. FURTHER DESCRIPTION OF IMPORTANT FEATURES See continuation sheet.		PHOTO MUST BE PROVIDED		Franklin
43. HISTORY AND SIGNIFICANCE See continuation sheet.				
44. DESCRIPTION OF ENVIRONMENT AND OUTBUILDINGS Located in an urban neighborhood. At the rear is a ca. 1925 hipped roof frame garage.				Franklin
45. SOURCES OF INFORMATION See continuation sheet.		46. PREPARED BY Thomason		
RETURN THIS FORM WHEN COMPLETED TO: OFFICE OF HISTORIC PRESERVATION P.O. BOX 176 JEFFERSON CITY, MISSOURI 65102		47. ORGANIZATION Thomason & Assoc.		Franklin
IF ADDITIONAL SPACE IS NEEDED, ATTACH SEPARATE SHEET(S) TO THIS FORM		48. DATE 2/15/92 49. REVISION DATE(S)		

TOWNSHIP 44N RANGE 1W SECTION 22

Site No. _____

Section _____ Township _____ Range _____

Indicate part of
section included in
search map.

A 4x4 grid map. The grid is composed of 16 squares. The cardinal directions are labeled: 'N' at the top center, 'S' at the bottom center, 'E' on the right side, and 'W' on the left side. A scale bar is located on the left side, consisting of a vertical line with four horizontal tick marks, indicating a scale of 1 unit per row.

Notes:

THIS IS PROBABLY THE ONE MOST IMPORTANT PART OF THIS DATA FORM!

Please Attach a copy of a topographic map with the site marked on it.

Site Number: 1006 (continued)

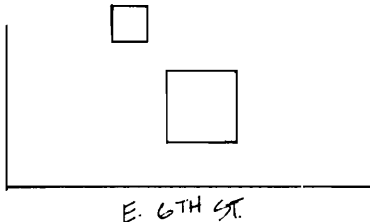
42. 1 1/2 story frame gable roof Bungalow with added asbestos shingle exterior. On the main (S) facade is a partial width shed porch with tapered frame posts on brick piers with a solid wood railing. The main entrance has a multi-light glass and wood door. Windows are 4/1 vertical light sash. On the (E) and (W) facades are gable dormers with paired sash windows.
43. This Bungalow was built ca. 1920 and is not shown on the 1915 Waterworks map.
45. 1915 Waterworks Map.



MISSOURI OFFICE OF HISTORIC PRESERVATION

ARCHITECTURAL/HISTORIC INVENTORY SURVEY FORM

FR-45-203-180

1. NO. 1008		4. PRESENT LOCAL NAME(S) OR DESIGNATION(S)		1008
2. COUNTY Franklin		5. OTHER NAME(S)		
3. LOCATION OF NEGATIVES				
6. SPECIFIC LEGAL LOCATION TOWNSHIP 44N RANGE 1W SECTION 22 IF CITY OR TOWN, STREET ADDRESS 525 East 6th Street		16. THEMATIC CATEGORY		Franklin BR
7. CITY OR TOWN IF RURAL, VICINITY Washington		17. DATE(S) OR PERIOD ca. 1920		
8. DESCRIPTION OF LOCATION 		18. STYLE OR DESIGN Bungalow 22		
		19. ARCHITECT OR ENGINEER		
		20. CONTRACTOR OR BUILDER		
		21. ORIGINAL USE, IF APPARENT Dwelling 0h		
		22. PRESENT USE Dwelling 100h		
		23. OWNERSHIP PUBLIC () PRIVATE (X)		
		24. OWNER'S NAME AND ADDRESS IF KNOWN		
		25. OPEN TO PUBLIC? YES () NO (X)		
9. COORDINATES UTM LAT LONG		26. LOCAL CONTACT PERSON OR ORGANIZATION		4. PRESENT LOCAL NAME(S) OR DESIGNATION(S)
10. SITE () STRUCTURE () BUILDING (X) OBJECT ()		27. OTHER SURVEYS IN WHICH INCLUDED		
11. ON NATIONAL REGISTER? YES () NO (X)		28. NO. OF STORIES 1 1/2		
12. IS IT ELIGIBLE? YES () NO (X)		29. BASEMENT? YES (X) NO ()		
13. PART OF ESTAB. HIST. DISTRICT? YES () NO (X)		30. FOUNDATION MATERIAL Concrete		
14. DISTRICT POTENTIAL? YES () NO (X)		31. WALL CONSTRUCTION Wood		
15. NAME OF ESTABLISHED DISTRICT		32. ROOF TYPE AND MATERIAL Gable/Asphalt		
		33. NO. OF BAYS FRONT 3 SIDE 2		
		34. WALL TREATMENT Vinyl Siding		
		35. PLAN SHAPE Rectangular		
42. FURTHER DESCRIPTION OF IMPORTANT FEATURES See continuation sheet.		36. CHANGES (EXPLAIN IN NO. 42) ADDITION () ALTERED (X) MOVED ()		5. TOWNSHIP 44N RANGE 1W SECTION 22
43. HISTORY AND SIGNIFICANCE See continuation sheet.		37. CONDITION INTERIOR _____ EXTERIOR Good		
		38. PRESERVATION UNDERWAY? YES () NO ()		
		39. ENDANGERED? YES () BY WHAT? NO (X)		
		40. VISIBLE FROM PUBLIC ROAD? YES (X) NO ()		
		41. DISTANCE FROM AND FRONTAGE ON ROAD		
		PHOTO MUST BE PROVIDED		
44. DESCRIPTION OF ENVIRONMENT AND OUTBUILDINGS Located in an urban neighborhood. At the rear is a ca. 1920 gable roof frame garage.		46. PREPARED BY Thomason		6. TOWNSHIP 44N RANGE 1W SECTION 22
45. SOURCES OF INFORMATION See continuation sheet.		47. ORGANIZATION Thomason & Assoc.		
RETURN THIS FORM WHEN COMPLETED TO: OFFICE OF HISTORIC PRESERVATION P.O. BOX 176 JEFFERSON CITY, MISSOURI 65102		48. DATE 2/15/92		
IF ADDITIONAL SPACE IS NEEDED, ATTACH SEPARATE SHEET(S) TO THIS FORM		49. REVISION DATE(S)		

Site No. _____

Please Attach a copy of a topographic map with the site marked on it.

Site Number: 1008 (continued)


42. 1 1/2 story frame Bungalow with added vinyl siding. On the main (S) facade is a partial width shed porch with brick piers and a solid wood railing. The main entrance has a ca. 1960 glass and wood door. Windows are 1/1 rectangular wood sash. At the roofline is a gable dormer with paired sash windows.
43. This frame Bungalow was built ca. 1920 and does not appear on the 1915 Waterworks map.
45. 1915 Waterworks Map.



MISSOURI OFFICE OF HISTORIC PRESERVATION

ARCHITECTURAL/HISTORIC INVENTORY SURVEY FORM

FR-AS-003-181

1. NO. 1009		4. PRESENT LOCAL NAME(S) OR DESIGNATION(S)		1009
2. COUNTY Franklin		5. OTHER NAME(S)		
3. LOCATION OF NEGATIVES				
6. SPECIFIC LEGAL LOCATION TOWNSHIP 44N RANGE 1W SECTION 22 IF CITY OR TOWN, STREET ADDRESS 526 East 6th Street		16. THEMATIC CATEGORY		Franklin
7. CITY OR TOWN IF RURAL, VICINITY Washington		17. DATE(S) OR PERIOD ca. 1915		
8. DESCRIPTION OF LOCATION 		18. STYLE OR DESIGN Bungalow 22		
		19. ARCHITECT OR ENGINEER		
		20. CONTRACTOR OR BUILDER 20 30		
		21. ORIGINAL USE, IF APPARENT Dwelling R1		
		22. PRESENT USE Dwelling		
		23. OWNERSHIP PUBLIC () PRIVATE (X)		
		24. OWNER'S NAME AND ADDRESS IF KNOWN		
		25. OPEN TO PUBLIC? YES () NO (X)		
9. COORDINATES UTM LAT LONG		26. LOCAL CONTACT PERSON OR ORGANIZATION		X
10. SITE () STRUCTURE () BUILDING (X) OBJECT ()		27. OTHER SURVEYS IN WHICH INCLUDED		
11. ON NATIONAL REGISTER? YES () NO (X)		28. NO. OF STORIES 1 1/2		
12. IS IT ELIGIBLE? YES () NO (X)		29. BASEMENT? YES (X) NO ()		
13. PART OF ESTAB. HIST. DISTRICT? YES () NO (X)		30. FOUNDATION MATERIAL Concrete		
14. DISTRICT POTENTIAL? YES () NO (X)		31. WALL CONSTRUCTION Wood		
15. NAME OF ESTABLISHED DISTRICT		32. ROOF TYPE AND MATERIAL Gable/Asphalt		
		33. NO. OF BAYS FRONT 3 SIDE 3		
		34. WALL TREATMENT Aluminum Siding		
		35. PLAN SHAPE Rectangular		
42. FURTHER DESCRIPTION OF IMPORTANT FEATURES See continuation sheet.		36. CHANGES (EXPLAIN IN NO. 42) ADDITION () ALTERED (X) MOVED ()		3. PRESENT LOCAL NAME(S) OR DESIGNATION(S)
		37. CONDITION INTERIOR EXTERIOR Good		
43. HISTORY AND SIGNIFICANCE See continuation sheet.		38. PRESERVATION UNDERWAY? YES () NO ()		3. OTHER NAME(S)
		39. ENDANGERED? BY WHAT? YES () NO (X)		
44. DESCRIPTION OF ENVIRONMENT AND OUTBUILDINGS Located in an urban neighborhood.		40. VISIBLE FROM PUBLIC ROAD? YES (X) NO ()		4. TOWNSHIP
		41. DISTANCE FROM AND FRONTAGE ON ROAD		
45. SOURCES OF INFORMATION See continuation sheet.		46. PREPARED BY Thomason		4. RANGE
		47. ORGANIZATION Thomason & Assoc.		
RETURN THIS FORM WHEN COMPLETED TO: OFFICE OF HISTORIC PRESERVATION P.O. BOX 176 JEFFERSON CITY, MISSOURI 65102		48. DATE 2/15/92		4. SECTION
IF ADDITIONAL SPACE IS NEEDED, ATTACH SEPARATE SHEET(S) TO THIS FORM		49. REVISION DATE(S)		

Sketch map of location

Site No. _____

Section _____ Township _____ Range _____

Indicate the chief topographical features, such as streams and elevations. Also indicate houses and roads. Indicate the site location by enclosing the site area with dotted line. Note scale of map and portion of section included in sketch map. Include drawings, photographs, etc. on additional pages.

N

Indicate part of section included in sketch map.

W

E

S

Notes:

THIS IS PROBABLY THE ONE MOST IMPORTANT PART OF THIS DATA FORM!

Please Attach a copy of a topographic map with the site marked on it.

Site Number: 1009 (continued)

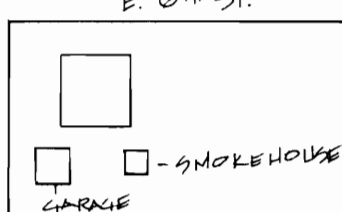
42. 1 1/2 story frame Bungalow with added aluminum siding. On the main (N) facade is a full width incised porch with tapered frame posts on brick piers and a solid wood railing. The main entrance has a multi-light glass and wood door. Windows are 3/1 vertical light sash. On the (W) facade are two sets of paired stained glass windows. At the roofline is a hipped dormer with three 3/1 sash windows and an interior brick chimney.
43. This frame Bungalow is not shown on the 1915 Waterworks map but appears to have been built soon after.
45. 1915 Waterworks Map.



MISSOURI OFFICE OF HISTORIC PRESERVATION

ARCHITECTURAL/HISTORIC INVENTORY SURVEY FORM

FR-AS-003-182

1. NO. 1010		4. PRESENT LOCAL NAME(S) OR DESIGNATION(S)		1010
2. COUNTY Franklin		5. OTHER NAME(S)		
3. LOCATION OF NEGATIVES				Franklin
6. SPECIFIC LEGAL LOCATION TOWNSHIP 44N RANGE 1W SECTION 23 IF CITY OR TOWN, STREET ADDRESS 800 East 6th Street		16. THEMATIC CATEGORY		
7. CITY OR TOWN IF RURAL, VICINITY Washington		17. DATE(S) OR PERIOD ca. 1890		28. NO. OF STORIES 1 1/2
8. DESCRIPTION OF LOCATION 		18. STYLE OR DESIGN 49		
		19. ARCHITECT OR ENGINEER		30. FOUNDATION MATERIAL Brick
		20. CONTRACTOR OR BUILDER 30		31. WALL CONSTRUCTION Brick
		21. ORIGINAL USE, IF APPARENT Dwelling 200+		32. ROOF TYPE AND MATERIAL Gable/Metal
		22. PRESENT USE Dwelling		33. NO. OF BAYS FRONT 3 SIDE
		23. OWNERSHIP PUBLIC () PRIVATE (X)		34. WALL TREATMENT Brick
		24. OWNER'S NAME AND ADDRESS IF KNOWN		35. PLAN SHAPE Rectangular
9. COORDINATES UTM LAT LONG		25. OPEN TO PUBLIC? YES () NO (X)		36. CHANGES ADDITION () (EXPLAIN IN NO. 42) ALTERED (X) MOVED ()
10. SITE () STRUCTURE () BUILDING (X) OBJECT ()		26. LOCAL CONTACT PERSON OR ORGANIZATION		37. CONDITION INTERIOR EXTERIOR Good
11. ON NATIONAL REGISTER? YES () NO (X)		27. OTHER SURVEYS IN WHICH INCLUDED		38. PRESERVATION UNDERWAY? YES () NO ()
12. IS IT ELIGIBLE? YES () NO ()				39. ENDANGERED? YES () NO (X) BY WHAT?
13. PART OF ESTAB. HIST. DISTRICT? YES () NO (X)				40. VISIBLE FROM PUBLIC ROAD? YES (X) NO ()
14. DISTRICT POTENTIAL? YES () NO (X)				41. DISTANCE FROM AND FRONTAGE ON ROAD
15. NAME OF ESTABLISHED DISTRICT				
42. FURTHER DESCRIPTION OF IMPORTANT FEATURES See continuation sheet.				PHOTO MUST BE PROVIDED
43. HISTORY AND SIGNIFICANCE See continuation sheet.				
44. DESCRIPTION OF ENVIRONMENT AND OUTBUILDINGS Located in an urban neighborhood. At the rear is a ca. 1890 brick gable roof smokehouse. Also at the rear is a ca. 1940 board and batten frame garage.				44N 1W
45. SOURCES OF INFORMATION See continuation sheet.				
46. PREPARED BY Thomason				23
47. ORGANIZATION Thomason & Assoc.				
48. DATE 2/15/92				SECTION
49. REVISION DATE(S)				

RETURN THIS FORM WHEN COMPLETED TO: OFFICE OF HISTORIC PRESERVATION

IF ADDITIONAL SPACE IS NEEDED, ATTACH SEPARATE SHEET(S) TO THIS FORM

P.O. BOX 176
JEFFERSON CITY, MISSOURI 65102

2/15/92

Site No. _____

Indicate the chief topographical features, such as streams and elevations. Also indicate houses and roads. Indicate the site location by enclosing the site area with dotted line. Note scale of map and portion of section included in sketch map. Include drawings, photographs, etc. on additional pages.

Notes:

THIS IS PROBABLY THE ONE MOST IMPORTANT PART OF THIS DATA FORM!

Please Attach a copy of a topographic map with the site marked on it.

Site Number: 1010 (continued)

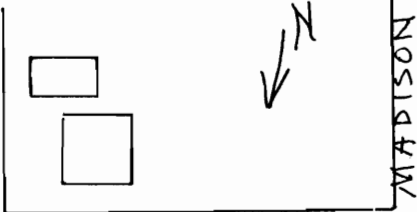
42. 1 1/2 story Gable Front brick dwelling. The exterior is of five-course common bond brick. On the main (N) facade is a ca. 1930 multi-light glass and wood door. Over the door is a rectangular single-light transom set within a single course segmental arch. Windows on the main facade are 1/1 rectangular wood sash. Windows on the (W) facade are 6/6 rectangular wood sash set within segmental arches. The basement level of the (W) facade has a central entrance with an original two-light glass and wood door. Over the door is a jack arch. At the roofline is a corbelled brick cornice with dentils and four interior wall brick chimneys. Windows on the (E) facade are 6/6 sash set within segmental arches.
43. This brick dwelling is shown on the 1915 Waterworks map and appears to be on the 1869 Bird's Eye view. The dwelling appears to have been built ca. 1850. At the rear is a brick smokehouse.
45. 1869 Bird's Eye View; 1915 Waterworks Map.



MISSOURI OFFICE OF HISTORIC PRESERVATION

ARCHITECTURAL/HISTORIC INVENTORY SURVEY FORM

FR-AS-003-183

1. NO. <div style="border: 1px solid black; padding: 2px;">763</div>		4. PRESENT LOCAL NAME(S) OR DESIGNATION(S)		763
2. COUNTY <div style="border: 1px solid black; padding: 2px;">Franklin</div>		5. OTHER NAME(S)		
3. LOCATION OF NEGATIVES				
6. SPECIFIC LEGAL LOCATION TOWNSHIP <u>44N</u> RANGE <u>1W</u> SECTION <u>23</u> IF CITY OR TOWN, STREET ADDRESS 906 E. Sixth St.		16. THEMATIC CATEGORY		Franklin
7. CITY OR TOWN IF RURAL, VICINITY Washington		17. DATE(S) OR PERIOD ca. 1880		
8. DESCRIPTION OF LOCATION <div style="border: 1px solid black; padding: 10px; margin-top: 10px;">  </div>		18. STYLE OR DESIGN side passage <u>49</u>		
		19. ARCHITECT OR ENGINEER		
		20. CONTRACTOR OR BUILDER <u>302</u>		
		21. ORIGINAL USE, IF APPARENT dwelling		
		22. PRESENT USE dwelling		
		23. OWNERSHIP PUBLIC () PRIVATE (X)		
		24. OWNER'S NAME AND ADDRESS IF KNOWN		
		25. OPEN TO PUBLIC? YES () NO (X)		
9. COORDINATES UTM LAT LONG		26. LOCAL CONTACT PERSON OR ORGANIZATION		4. PRESENT LOCAL NAME(S) OR DESIGNATION(S)
10. SITE () STRUCTURE () BUILDING (X) OBJECT ()		27. OTHER SURVEYS IN WHICH INCLUDED		
11. ON NATIONAL REGISTER? YES () NO (X)		28. NO. OF STORIES <u>1 1/2</u>		
12. IS IT ELIGIBLE? YES () NO (X)		29. BASEMENT? YES (X) NO ()		
13. PART OF ESTAB. HIST. DISTRICT? YES () NO (X)		30. FOUNDATION MATERIAL stone		
14. DISTRICT POTENTIAL? YES () NO (X)		31. WALL CONSTRUCTION load-bear brick		
15. NAME OF ESTABLISHED DISTRICT		32. ROOF TYPE AND MATERIAL gable, metal		
		33. NO. OF BAYS FRONT 3 SIDE 1		
		34. WALL TREATMENT brick		
		35. PLAN SHAPE rect.		
42. FURTHER DESCRIPTION OF IMPORTANT FEATURES See continuation sheet.		36. CHANGES (EXPLAIN IN NO. 42) ADDITION (X) ALTERED () MOVED ()		5. OTHER NAME(S)
		37. CONDITION INTERIOR EXTERIOR <u>good</u>		
		38. PRESERVATION UNDERWAY? YES () NO (X)		
		39. ENDANGERED? BY WHAT? YES () NO (X)		
		40. VISIBLE FROM PUBLIC ROAD? YES (X) NO ()		
		41. DISTANCE FROM AND FRONTAGE ON ROAD		
		<div style="border: 1px solid black; padding: 20px; width: 100%;"> X PHOTO MUST BE PROVIDED </div>		
43. HISTORY AND SIGNIFICANCE See continuation sheet.				
44. DESCRIPTION OF ENVIRONMENT AND OUTBUILDINGS House is located in an urban neighborhood. At the rear is a ca. 1930 frame garage.				
45. SOURCES OF INFORMATION				
46. PREPARED BY Betz/Thomason		47. ORGANIZATION Thomason & Assoc.		RANGE 1W
48. DATE 7/14/91		49. REVISION DATE(S)		
<div style="display: flex; justify-content: space-between;"> <div> <p>RETURN THIS FORM WHEN COMPLETED TO: OFFICE OF HISTORIC PRESERVATION P.O. BOX 176 JEFFERSON CITY, MISSOURI 65102 PH. 314-751-5365</p> <p>IF ADDITIONAL SPACE IS NEEDED, ATTACH SEPARATE SHEET(S) TO THIS FORM</p> </div> <div> <p>SECTION 23</p> </div> </div>				

Site Number: 763 (Continued)

42. One-and-one-half story side passage plan brick dwelling with a gable roof of standing seam metal. The house has a stone foundation and an interior wall brick chimney. Brick flue added ca. 1930. The main entrance has a ca. 1980 four panel wood door and original four light transom. Windows are ca. 1980 1/1 rectangular sash set within segmental arches. At the rear is a shed roof, one-story frame addition. At the roofline are brick dentils. On the east facade is the ghost of a shed roof addition which has been removed. At the roofline is a dormer with a 1/1 sash window.
43. This brick dwelling was built ca. 1880 in the original town of Bassora. This area is now part of Washington. The dwelling is not shown on any of the city maps. The dwelling has been remodeled in recent years.



MISSOURI OFFICE OF HISTORIC PRESERVATION

ARCHITECTURAL/HISTORIC INVENTORY SURVEY FORM

FR-AS-003-184

1. NO. 764		4. PRESENT LOCAL NAME(S) OR DESIGNATION(S)		764
2. COUNTY Franklin		5. OTHER NAME(S)		
3. LOCATION OF NEGATIVES				Franklin
6. SPECIFIC LEGAL LOCATION TOWNSHIP 44N RANGE 1W SECTION 23 IF CITY OR TOWN, STREET ADDRESS 907 E. Sixth St.		16. THEMATIC CATEGORY		
7. CITY OR TOWN IF RURAL, VICINITY Washington		17. DATE(S) OR PERIOD ca. 1910		2. COUNTY Franklin
8. DESCRIPTION OF LOCATION		18. STYLE OR DESIGN pyramid square II		
<div style="border: 1px solid black; padding: 10px; margin: 10px;"> </div>		19. ARCHITECT OR ENGINEER		4. PRESENT LOCAL NAME(S) OR DESIGNATION(S)
		20. CONTRACTOR OR BUILDER 20		
9. COORDINATES UTM LAT LONG		21. ORIGINAL USE, IF APPARENT dwelling		2. COUNTY Franklin
10. SITE () BUILDING (X) STRUCTURE () OBJECT ()		22. PRESENT USE dwelling		
11. ON NATIONAL REGISTER? YES () NO (X)		23. OWNERSHIP PUBLIC () PRIVATE (X)		4. PRESENT LOCAL NAME(S) OR DESIGNATION(S)
12. IS IT ELIGIBLE? YES () NO (X)		24. OWNER'S NAME AND ADDRESS IF KNOWN		
13. PART OF ESTAB. HIST. DISTRICT? YES () NO (X)		25. OPEN TO PUBLIC? YES () NO (X)		2. COUNTY Franklin
14. DISTRICT POTENTIAL? YES () NO (X)		26. LOCAL CONTACT PERSON OR ORGANIZATION		
15. NAME OF ESTABLISHED DISTRICT		27. OTHER SURVEYS IN WHICH INCLUDED		4. PRESENT LOCAL NAME(S) OR DESIGNATION(S)
42. FURTHER DESCRIPTION OF IMPORTANT FEATURES See continuation sheet.		PHOTO MUST BE PROVIDED		5. OTHER NAME(S)
43. HISTORY AND SIGNIFICANCE See continuation sheet.				
44. DESCRIPTION OF ENVIRONMENT AND OUTBUILDINGS House is located in an urban neighborhood. There are no outbuildings.				6. TOWNSHIP 44N
45. SOURCES OF INFORMATION				
46. PREPARED BY Betz/Thomason				RANGE 1W
47. ORGANIZATION Thomason & Assoc.				
48. DATE 7/14/91		49. REVISION DATE(S)		SECTION 23
RETURN THIS FORM WHEN COMPLETED TO: OFFICE OF HISTORIC PRESERVATION P.O. BOX 176 JEFFERSON CITY, MISSOURI 65102 PH. 314-751-5365				

IF ADDITIONAL SPACE IS NEEDED, ATTACH SEPARATE SHEET(S) TO THIS FORM

Site No. _____

Indicate the chief topographical features, such as streams and elevations. Also indicate houses and roads. Indicate the site location by enclosing the site area with dotted line. Note scale of map and portion of section included in sketch map. Include drawings, photographs, etc. on additional pages.

Indicate part of
section included in
sketch map.

A 4x4 grid map of the Pacific Ocean region, labeled with N, S, E, and W. The grid is divided into 16 squares. The top edge is labeled 'N', the bottom edge 'S', the left edge 'W', and the right edge 'E'. A small vertical scale bar is located on the left side of the grid.

Notes:

THIS IS PROBABLY THE ONE MOST IMPORTANT PART OF THIS DATA FORM

Please Attach a copy of a topographic map with the site marked on it.

Site Number: 764 (Continued)

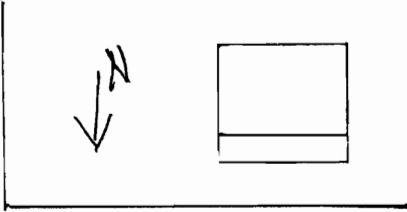
42. One-and-one-half story Pyramid Square plan house with a metal standing seam roof. On the main facade is a partial width porch with Tuscan columns. The main entrance has a two panel glass and wood door. Windows are 2/1 rectangular wood sash. At the roofline is a hipped dormer with two windows. The house has a stone foundation, two interior brick chimneys, and exterior of asbestos shingles.
43. This Pyramid Square plan dwelling was built ca. 1910. It is not shown on any of the city maps.



MISSOURI OFFICE OF HISTORIC PRESERVATION

ARCHITECTURAL/HISTORIC INVENTORY SURVEY FORM

FR-AS-003-185

1. NO. 755		4. PRESENT LOCAL NAME(S) OR DESIGNATION(S)		1. NO. 755
2. COUNTY Franklin		5. OTHER NAME(S)		
3. LOCATION OF NEGATIVES				2. COUNTY Franklin
6. SPECIFIC LEGAL LOCATION TOWNSHIP <u>44N</u> RANGE <u>1W</u> SECTION <u>23</u> IF CITY OR TOWN, STREET ADDRESS 1324 E. Sixth Street		16. THEMATIC CATEGORY		
7. CITY OR TOWN IF RURAL, VICINITY Washington		17. DATE(S) OR PERIOD ca. 1870		4. PRESENT LOCAL NAME(S) OR DESIGNATION(S)
8. DESCRIPTION OF LOCATION 		18. STYLE OR DESIGN bs		
9. COORDINATES UTM LAT LONG		19. ARCHITECT OR ENGINEER		5. OTHER NAME(S)
10. SITE () STRUCTURE () BUILDING (X) OBJECT ()		20. CONTRACTOR OR BUILDER		
11. ON NATIONAL REGISTER? YES () NO (X)		21. ORIGINAL USE, IF APPARENT dwelling Au		6. TOWNSHIP 44N
12. IS IT ELIGIBLE? YES () NO (X)		22. PRESENT USE dwelling		
13. PART OF ESTAB. HIST. DISTRICT? YES () NO (X)		23. OWNERSHIP PUBLIC () PRIVATE (X)		RANGE 1W
14. DISTRICT POTENTIAL? YES () NO (X)		24. OWNER'S NAME AND ADDRESS IF KNOWN		
15. NAME OF ESTABLISHED DISTRICT		25. OPEN TO PUBLIC? YES () NO (X)		SECTION 23
42. FURTHER DESCRIPTION OF IMPORTANT FEATURES See continuation sheet.		26. LOCAL CONTACT PERSON OR ORGANIZATION		
43. HISTORY AND SIGNIFICANCE See continuation sheet.		27. OTHER SURVEYS IN WHICH INCLUDED		7. TOWNSHIP 44N
44. DESCRIPTION OF ENVIRONMENT AND OUTBUILDINGS House is located in an urban neighborhood. There are no outbuildings.		28. NO. OF STORIES <u>1 1/2</u>		
45. SOURCES OF INFORMATION		29. BASEMENT? YES () NO (X)		RANGE 1W
46. PREPARED BY Betz/Thomason		30. FOUNDATION MATERIAL concrete		
47. ORGANIZATION Thomason & Assoc.		31. WALL CONSTRUCTION load-bear brick		SECTION 23
48. DATE 7/14/91		32. ROOF TYPE AND MATERIAL gable metal SD		
49. REVISION DATE(S)		33. NO. OF BAYS FRONT 3 SIDE 2		SECTION 23
RETURN THIS FORM WHEN COMPLETED TO: OFFICE OF HISTORIC PRESERVATION P.O. BOX 176 JEFFERSON CITY, MISSOURI 65102 PH. 314-751-5365		34. WALL TREATMENT aluminum siding		
		35. PLAN SHAPE rect.		SECTION 23
		36. CHANGES (EXPLAIN IN NO. 42) ADDITION (X) ALTERED (X) MOVED ()		
		37. CONDITION INTERIOR EXTERIOR <u>good</u>		SECTION 23
		38. PRESERVATION UNDERWAY? YES () NO (X)		
		39. ENDANGERED? BY WHAT? YES () NO (X)		SECTION 23
		40. VISIBLE FROM PUBLIC ROAD? YES (X) NO ()		
		41. DISTANCE FROM AND FRONTAGE ON ROAD		SECTION 23
		PHOTO MUST BE PROVIDED		

IF ADDITIONAL SPACE IS NEEDED, ATTACH SEPARATE SHEET(S) TO THIS FORM

Site No. _____

Section _____ Township _____ Range _____

N

W

E

S

THIS IS PROBABLY THE ONE MOST IMPORTANT PART OF THIS DATA FORM!

Please Attach a copy of a topographic map with the site marked on it.

Site Number: 755 (Continued)

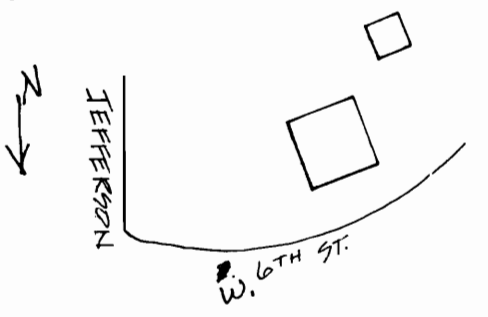
42. One and one-half story brick building with added aluminum siding. Windows are ca. 1970 1/1 metal sash. The main facade is three bays with a ca. 1970 wood and glass door. The gable roof has a surface of metal standing seam and interior wall brick chimney. Side facades have two small 4-light casement windows in the gable field. At the rear is a shed roof addition with a ca. 1940 glass and wood door. On the west facade is a ca. 1920 garage one-story addition.
43. This dwelling was built ca. 1870 in the original town of Bassora. This area was later incorporated into Washington. This dwelling is shown on the 1915 Waterworks map.
45. 1915 Waterworks map.



MISSOURI OFFICE OF HISTORIC PRESERVATION

ARCHITECTURAL/HISTORIC INVENTORY SURVEY FORM

FR-AS-003-186

1. NO. 922		4. PRESENT LOCAL NAME(S) OR DESIGNATION(S)		922
2. COUNTY Franklin		5. OTHER NAME(S)		
3. LOCATION OF NEGATIVES				
6. SPECIFIC LEGAL LOCATION TOWNSHIP <u>44N</u> RANGE <u>1W</u> SECTION <u>22</u> IF CITY OR TOWN, STREET ADDRESS <u>10 W. 6th Street</u>		16. THEMATIC CATEGORY		Franklin
7. CITY OR TOWN IF RURAL, VICINITY <u>Washington</u>		17. DATE(S) OR PERIOD <u>ca. 1920</u>		
8. DESCRIPTION OF LOCATION 		18. STYLE OR DESIGN <u>Pyramid Square II</u>		
		19. ARCHITECT OR ENGINEER		2
		20. CONTRACTOR OR BUILDER		
		21. ORIGINAL USE, IF APPARENT <u>Dwelling 101st TQ</u>		
9. COORDINATES UTM LAT LONG		22. PRESENT USE <u>Dwelling</u>		4
10. SITE () STRUCTURE () BUILDING (X) OBJECT ()		23. OWNERSHIP PUBLIC () PRIVATE (X)		
11. ON NATIONAL REGISTER? YES () NO (X)		24. OWNER'S NAME AND ADDRESS IF KNOWN		
12. IS IT ELIGIBLE? YES () NO (X)		25. OPEN TO PUBLIC? YES () NO (X)		4
13. PART OF ESTAB. HIST. DISTRICT? YES () NO (X)		26. LOCAL CONTACT PERSON OR ORGANIZATION		
14. DISTRICT POTENTIAL? YES () NO (X)		27. OTHER SURVEYS IN WHICH INCLUDED		
15. NAME OF ESTABLISHED DISTRICT		28. NO. OF STORIES <u>1 1/2</u>		Franklin
		29. BASEMENT? YES (X) NO ()		
		30. FOUNDATION MATERIAL <u>Stone</u>		
		31. WALL CONSTRUCTION <u>Wood</u>		2
		32. ROOF TYPE AND MATERIAL <u>Hipped/Metal</u>		
		33. NO. OF BAYS FRONT <u>3</u> SIDE <u>4</u>		
		34. WALL TREATMENT <u>Asbestos</u>		4
		35. PLAN SHAPE <u>Rectang.</u>		
		36. CHANGES (EXPLAIN IN NO. 42) ADDITION () ALTERED (X) MOVED ()		
		37. CONDITION INTERIOR EXTERIOR <u>Good</u>		4
		38. PRESERVATION UNDERWAY? YES () NO (X)		
		39. ENDANGERED? BY WHAT? YES () NO (X)		
		40. VISIBLE FROM PUBLIC ROAD? YES (X) NO ()		4
		41. DISTANCE FROM AND FRONTAGE ON ROAD		
42. FURTHER DESCRIPTION OF IMPORTANT FEATURES <u>See continuation sheet.</u>				3
<div style="border: 1px solid black; width: 100px; height: 100px; margin: 0 auto; position: relative;"> PHOTO MUST BE PROVIDED </div>				
43. HISTORY AND SIGNIFICANCE <u>See continuation sheet.</u>				
44. DESCRIPTION OF ENVIRONMENT AND OUTBUILDINGS <u>Located in an urban neighborhood. At the rear is a ca. 1920 shed roof frame shed.</u>				
45. SOURCES OF INFORMATION <u>See continuation sheet.</u>				6
46. PREPARED BY <u>Thomason</u>				
47. ORGANIZATION <u>Thomason & Assoc.</u>				
48. DATE <u>8/17/91</u>				22
49. REVISION DATE(S)				
RETURN THIS FORM WHEN COMPLETED TO: OFFICE OF HISTORIC PRESERVATION P.O. BOX 176 JEFFERSON CITY, MISSOURI 65102				
IF ADDITIONAL SPACE IS NEEDED, ATTACH SEPARATE SHEET(S) TO THIS FORM				

Site No. _____

Indicate the chief topographical features, such as streams and elevations. Also indicate houses and roads. Indicate the site location by enclosing the site area with dotted line. Note scale of map and portion of section included in sketch map. Include drawings, photographs, etc. on additional pages.

Indicate part of
section included in
sketch map.

A 4x4 grid map with cardinal directions N, S, E, W. A vertical scale bar is on the left.

Notes:

THIS IS PROBABLY THE ONE MOST IMPORTANT PART OF THIS DATA FORM

Please Attach a copy of a topographic map with the site marked on it.

Site Number: 922 (continued)

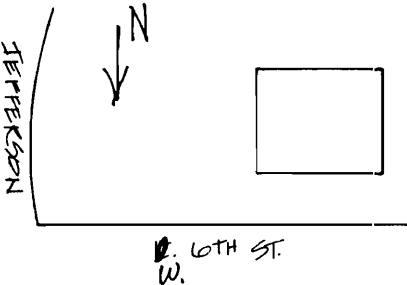
42. On the main facade is a partial width one-story porch with original Tuscan columns and railing with square balusters. The main entrance has a single light glass and wood door. Windows are 1/1 rectangular wood sash. At the roofline of the main facade is a hipped dormer with paired 1/1 sash windows.
43. This dwelling was built ca. 1920. It does not appear on the 1916 Sanborn map but is shown on the 1926 Sanborn map.
45. 1916 and 1919 Sanborn maps.



MISSOURI OFFICE OF HISTORIC PRESERVATION

ARCHITECTURAL/HISTORIC INVENTORY SURVEY FORM

FR-AS-003-187

1. NO. 923		4. PRESENT LOCAL NAME(S) OR DESIGNATION(S)		923
2. COUNTY Franklin		3. OTHER NAME(S)		
3. LOCATION OF NEGATIVES				
6. SPECIFIC LEGAL LOCATION TOWNSHIP <u>44N</u> RANGE <u>1W</u> SECTION <u>22</u> IF CITY OR TOWN, STREET ADDRESS 18 W. 6th Street		16. THEMATIC CATEGORY		Franklin
7. CITY OR TOWN IF RURAL, VICINITY Washington		17. DATE(S) OR PERIOD ca. 1870		
8. DESCRIPTION OF LOCATION 		18. STYLE OR DESIGN Hall-Parlor <u>CB</u>		
		19. ARCHITECT OR ENGINEER		4. PRESENT LOCAL NAME(S) OR DESIGNATION(S)
		20. CONTRACTOR OR BUILDER		
		21. ORIGINAL USE, IF APPARENT Dwelling <u>CB</u>		
		22. PRESENT USE Dwelling		2. COUNTY
		23. OWNERSHIP PUBLIC () PRIVATE (X)		
		24. OWNER'S NAME AND ADDRESS IF KNOWN Kerry Brauson 18 East 6th Street		
9. COORDINATES LAT _____ LONG _____		25. OPEN TO PUBLIC? YES () NO (X)		Franklin
10. SITE () BUILDING (X) STRUCTURE () OBJECT ()		26. LOCAL CONTACT PERSON OR ORGANIZATION		
11. ON NATIONAL REGISTER? YES () NO (X)		27. OTHER SURVEYS IN WHICH INCLUDED		
12. IS IT ELIGIBLE? YES () NO (X)		28. NO. OF STORIES <u>1 1/2</u>		2. COUNTY
13. PART OF ESTAB. HIST. DISTRICT? YES () NO (X)		29. BASEMENT? YES (X) NO ()		
14. DISTRICT POTENTIAL? YES () NO (X)		30. FOUNDATION MATERIAL Stone		
15. NAME OF ESTABLISHED DISTRICT		31. WALL CONSTRUCTION Brick		4. PRESENT LOCAL NAME(S) OR DESIGNATION(S)
		32. ROOF TYPE AND MATERIAL Gable/Metal <u>Ft</u>		
		33. NO. OF BAYS FRONT <u>5</u> SIDE <u>2</u>		
		34. WALL TREATMENT Aluminum siding		Franklin
		35. PLAN SHAPE <u>Rectang.</u>		
		36. CHANGES (EXPLAIN IN NO. 42) ADDITION () ALTERED (X) MOVED ()		
		37. CONDITION INTERIOR _____ EXTERIOR _____		5. OTHER NAME(S)
		38. PRESERVATION UNDERWAY? YES () NO (X)		
		39. ENDANGERED? YES () NO (X) BY WHAT?		
		40. VISIBLE FROM PUBLIC ROAD? YES (X) NO ()		6. TOWNSHIP
		41. DISTANCE FROM AND FRONTAGE ON ROAD		
42. FURTHER DESCRIPTION OF IMPORTANT FEATURES See continuation sheet.				PHOTO MUST BE PROVIDED
43. HISTORY AND SIGNIFICANCE See continuation sheet.				
44. DESCRIPTION OF ENVIRONMENT AND OUTBUILDINGS Located in an urban neighborhood. There are no outbuildings.				RANGE
45. SOURCES OF INFORMATION See continuation sheet.				
46. PREPARED BY Thomason				SECTION
47. ORGANIZATION Thomason & Assoc.				
48. DATE 8/17/91 49. REVISION DATE(S)				

RETURN THIS FORM WHEN COMPLETED TO: OFFICE OF HISTORIC PRESERVATION
P.O. BOX 176
JEFFERSON CITY, MISSOURI 65102

IF ADDITIONAL SPACE IS NEEDED, ATTACH SEPARATE SHEET(S) TO THIS FORM

Site No. _____

Indicate the chief topographical features, such as streams and elevations. Also indicate houses and roads. Indicate the site location by enclosing the site area with dotted line. Note scale of map and portion of section included in sketch map. Include drawings, photographs, etc. on additional pages.

Notes:

Please Attach a copy of a topographic map with the site marked on it.

Site Number: 923 (continued)

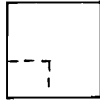
42. This brick house was stuccoed during the early 20th century and covered with aluminum siding ca. 1985. The main (N) facade has a ca. 1985 one-story shed roof entry porch with milled columns. The main entrance has a ca. 1985 glass and wood door. Windows are modern 1/1 rectangular sash.
43. This building was constructed ca. 1870. It is shown on the 1908 Sanborn map.
45. Owner, 1908 Sanborn map.



MISSOURI OFFICE OF HISTORIC PRESERVATION

ARCHITECTURAL/HISTORIC INVENTORY SURVEY FORM

FR-AS-003-188

1. NO. 924		4. PRESENT LOCAL NAME(S) OR DESIGNATION(S)		1. NO. 924
2. COUNTY Franklin		5. OTHER NAME(S)		
3. LOCATION OF NEGATIVES				
6. SPECIFIC LEGAL LOCATION TOWNSHIP 44N RANGE 1W SECTION 22 IF CITY OR TOWN, STREET ADDRESS 22 W 6th Street		16. THEMATIC CATEGORY	28. NO. OF STORIES 1 1/2	2. COUNTY Franklin
7. CITY OR TOWN IF RURAL, VICINITY Washington		17. DATE(S) OR PERIOD ca. 1905	29. BASEMENT? YES (X) NO ()	
8. DESCRIPTION OF LOCATION 		18. STYLE OR DESIGN Gabled Ell 07	30. FOUNDATION MATERIAL Stone	
		19. ARCHITECT OR ENGINEER	31. WALL CONSTRUCTION Wood	
		20. CONTRACTOR OR BUILDER 20	32. ROOF TYPE AND MATERIAL Gable/Asphalt	
		21. ORIGINAL USE, IF APPARENT Dwelling 07	33. NO. OF BAYS FRONT 3 SIDE 2	
		22. PRESENT USE Dwelling	34. WALL TREATMENT Aluminum siding	
		23. OWNERSHIP PUBLIC () PRIVATE (X)	35. PLAN SHAPE Ell LS	
		24. OWNER'S NAME AND ADDRESS IF KNOWN	36. CHANGES (EXPLAIN IN NO. 42) ADDITION () ALTERED (X) MOVED ()	
		25. OPEN TO PUBLIC? YES () NO (X)	37. CONDITION INTERIOR EXTERIOR	
9. COORDINATES UTM LAT LONG		26. LOCAL CONTACT PERSON OR ORGANIZATION	38. PRESERVATION UNDERWAY? YES () NO (X)	4. PRESENT LOCAL NAME(S) OR DESIGNATION(S)
10. SITE () BUILDING (X) STRUCTURE () OBJECT ()		27. OTHER SURVEYS IN WHICH INCLUDED	39. ENDANGERED? BY WHAT? YES () NO (X)	
11. ON NATIONAL REGISTER? YES () NO (X)			40. VISIBLE FROM PUBLIC ROAD? YES (X) NO ()	
12. IS IT ELIGIBLE? YES () NO (X)			41. DISTANCE FROM AND FRONTAGE ON ROAD	
13. PART OF ESTAB. HIST. DISTRICT? YES () NO (X)				
14. DISTRICT POTENTIAL? YES () NO (X)				
15. NAME OF ESTABLISHED DISTRICT				
42. FURTHER DESCRIPTION OF IMPORTANT FEATURES See continuation sheet.		PHOTO MUST BE PROVIDED		
43. HISTORY AND SIGNIFICANCE See continuation sheet.				
44. DESCRIPTION OF ENVIRONMENT AND OUTBUILDINGS Located in an urban neighborhood. At the rear is a ca. 1960 shed.				
45. SOURCES OF INFORMATION See continuation sheet.		46. PREPARED BY Thomason		6. TOWNSHIP 44N
RETURN THIS FORM WHEN COMPLETED TO: OFFICE OF HISTORIC PRESERVATION P.O. BOX 176 JEFFERSON CITY, MISSOURI 65102		47. ORGANIZATION Thomason & Assoc.		RANGE 1W
IF ADDITIONAL SPACE IS NEEDED, ATTACH SEPARATE SHEET(S) TO THIS FORM		48. DATE 8/17/91		SECTION 22
		49. REVISION DATE(S)		

Site No. _____

Indicate the chief topographical features, such as streams and elevations. Also indicate houses and roads. Indicate the site location by enclosing the site area with dotted line. Note scale of map and portion of section included in sketch map. Include drawings, photographs, etc. on additional pages.

Indicates part of
section included in
sketch map.

A 4x4 grid map of the Pacific Ocean region, labeled with N, S, E, and W. The grid is divided into 16 squares. The letters N, S, E, and W are placed at the top, bottom, right, and left edges of the grid respectively. A small vertical scale bar is located on the far left edge.

Notes:

THIS IS PROBABLY THE ONE MOST IMPORTANT PART OF THIS DATA FORM

Please Attach a copy of a topographic map with the site marked on it.

Site Number: 924 (continued)

42. On the main facade is a one-story porch with original milled columns. The railing has milled balusters added ca. 1980. The main entrance has an original single light glass and wood paneled door. Over the door is a single light rectangular transom. Windows are ca. 1980, 1/1 rectangular wood or vinyl sash.
43. This Gabled Ell dwelling was built ca. 1905 and is shown on the 1908 Sanborn map.
45. 1908 Sanborn map.



MISSOURI OFFICE OF HISTORIC PRESERVATION

ARCHITECTURAL/HISTORIC INVENTORY SURVEY FORM

FR-AS-003-189

1. NO. 925		4. PRESENT LOCAL NAME(S) OR DESIGNATION(S)		925
2. COUNTY Franklin		5. OTHER NAME(S)		
3. LOCATION OF NEGATIVES				
6. SPECIFIC LEGAL LOCATION TOWNSHIP <u>44N</u> RANGE <u>1W</u> SECTION <u>22</u> IF CITY OR TOWN, STREET ADDRESS 26 W. 6th Street		16. THEMATIC CATEGORY	28. NO. OF STORIES <u>2</u>	Franklin
7. CITY OR TOWN IF RURAL, VICINITY Washington		17. DATE(S) OR PERIOD ca. 1850	29. BASEMENT? YES (X) NO ()	
8. DESCRIPTION OF LOCATION W. 6th St.		18. STYLE OR DESIGN Double Pen 49	30. FOUNDATION MATERIAL Concrete	
		19. ARCHITECT OR ENGINEER	31. WALL CONSTRUCTION Wood/Brick	
		20. CONTRACTOR OR BUILDER	32. ROOF TYPE AND MATERIAL Gable/Metal	
		21. ORIGINAL USE, IF APPARENT Dwelling 1st CB	33. NO. OF BAYS FRONT 4 SIDE 1	
		22. PRESENT USE Dwelling	34. WALL TREATMENT Aluminum siding	
		23. OWNERSHIP PUBLIC () PRIVATE (X)	35. PLAN SHAPE Rectang.	
		24. OWNER'S NAME AND ADDRESS IF KNOWN	36. CHANGES (EXPLAIN IN NO. 42) ADDITION () ALTERED (X) MOVED ()	
		25. OPEN TO PUBLIC? YES () NO (X)	37. CONDITION INTERIOR _____ EXTERIOR <u>Good</u>	
9. COORDINATES LAT _____ LONG _____		26. LOCAL CONTACT PERSON OR ORGANIZATION	38. PRESERVATION UNDERWAY? YES () NO ()	44N
10. SITE () BUILDING (X) STRUCTURE () OBJECT ()		27. OTHER SURVEYS IN WHICH INCLUDED	39. ENDANGERED? BY WHAT? YES () NO (X)	
11. ON NATIONAL REGISTER? YES () NO (X)			40. VISIBLE FROM PUBLIC ROAD? YES (X) NO ()	
12. IS IT ELIGIBLE? YES () NO (X)			41. DISTANCE FROM AND FRONTAGE ON ROAD	
13. PART OF ESTAB. HIST. DISTRICT? YES () NO (X)				
14. DISTRICT POTENTIAL? YES () NO (X)				
15. NAME OF ESTABLISHED DISTRICT				
42. FURTHER DESCRIPTION OF IMPORTANT FEATURES See continuation sheet.		PHOTO MUST BE PROVIDED		
43. HISTORY AND SIGNIFICANCE See continuation sheet.				
44. DESCRIPTION OF ENVIRONMENT AND OUTBUILDINGS Located in an urban neighborhood. At the rear is a ca. 1970 frame shed.				
45. SOURCES OF INFORMATION See continuation sheet.		46. PREPARED BY Thomason		SECTION 22
RETURN THIS FORM WHEN COMPLETED TO: OFFICE OF HISTORIC PRESERVATION P.O. BOX 176 JEFFERSON CITY, MISSOURI 65102		47. ORGANIZATION Thomason & Assoc.		
IF ADDITIONAL SPACE IS NEEDED, ATTACH SEPARATE SHEET(S) TO THIS FORM		48. DATE 8/17/91 49. REVISION DATE(S)		

Site No. _____

Indicate the chief topographical features, such as streams and elevations. Also indicate houses and roads. Indicate the site location by enclosing the site area with dotted line. Note scale of map and portion of section included in sketch map. Include drawings, photographs, etc. on additional pages.

Notes:

Please Attach a copy of a topographic map with the site marked on it.

Site Number: 925 (continued)

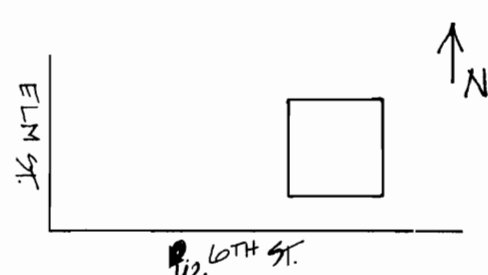
42. This building appears to be frame and brick nogging construction. The first floor appears to have been designed in a double pen plan while the second floor consists of two rooms. The dwelling has been altered with the addition of aluminum siding and ca. 1970 doors and windows. On the main facade is a partial width shed porch with milled columns added ca. 1970. The dwelling has two interior wall brick chimneys.
43. This dwelling may date as early as ca. 1850 and appears to be of brick nogging and frame construction. It is shown on the 1908 Sanborn map as a brick building. No other information is known about the building.
45. 1908 Sanborn map.



MISSOURI OFFICE OF HISTORIC PRESERVATION

ARCHITECTURAL/HISTORIC INVENTORY SURVEY FORM

FR-AS-003-190

1. NO. 929		4. PRESENT LOCAL NAME(S) OR DESIGNATION(S)		1 NO. 929
2. COUNTY Franklin		5. OTHER NAME(S)		
3. LOCATION OF NEGATIVES				2 COUNTY Franklin
6. SPECIFIC LEGAL LOCATION TOWNSHIP <u>44N</u> RANGE <u>1W</u> SECTION <u>22</u> IF CITY OR TOWN, STREET ADDRESS <u>27 W.6th Street</u>		16. THEMATIC CATEGORY		
7. CITY OR TOWN IF RURAL, VICINITY <u>Washington</u>		17. DATE(S) OR PERIOD <u>ca. 1920</u>		4 PRESENT LOCAL NAME(S) OR DESIGNATION(S)
8. DESCRIPTION OF LOCATION 		18. STYLE OR DESIGN <u>Gable Front</u> <u>18</u>		
9. COORDINATES LAT LONG		19. ARCHITECT OR ENGINEER		5. OTHER NAME(S)
10. SITE () STRUCTURE () BUILDING (X) OBJECT ()		20. CONTRACTOR OR BUILDER <u>do</u>		
11. ON NATIONAL REGISTER? YES () NO (X)		21. ORIGINAL USE, IF APPARENT <u>Dwelling</u> <u>TQ</u>		6. TOWNSHIP 44N
12. IS IT ELIGIBLE? YES () NO (X)		22. PRESENT USE <u>Dwelling</u>		
13. PART OF ESTAB. HIST. DISTRICT? YES () NO (X)		23. OWNERSHIP PUBLIC () PRIVATE (X)		RANGE 1W
14. DISTRICT POTENTIAL? YES () NO (X)		24. OWNER'S NAME AND ADDRESS IF KNOWN		
15. NAME OF ESTABLISHED DISTRICT		25. OPEN TO PUBLIC? YES () NO (X)		SECTION 22
42. FURTHER DESCRIPTION OF IMPORTANT FEATURES <u>See continuation sheet.</u>		26. LOCAL CONTACT PERSON OR ORGANIZATION		
43. HISTORY AND SIGNIFICANCE <u>See continuation sheet.</u>		27. OTHER SURVEYS IN WHICH INCLUDED		7. TOWNSHIP 44N
44. DESCRIPTION OF ENVIRONMENT AND OUTBUILDINGS <u>Located in an urban neighborhood. There are no outbuildings.</u>		46. PREPARED BY <u>Thomason</u>		
45. SOURCES OF INFORMATION <u>See continuation sheet.</u>		47. ORGANIZATION <u>Thomason & Assoc.</u>		RANGE 1W
RETURN THIS FORM WHEN COMPLETED TO: OFFICE OF HISTORIC PRESERVATION P.O. BOX 176 JEFFERSON CITY, MISSOURI 65102		48. DATE <u>8/17/91</u>		
IF ADDITIONAL SPACE IS NEEDED, ATTACH SEPARATE SHEET(S) TO THIS FORM		49. REVISION DATE(S)		SECTION 22

Site No. _____

Indicate the chief topographical features, such as streams and elevations. Also indicate houses and roads. Indicate the site location by enclosing the site area with dotted line. Note scale of map and portion of section included in sketch map. Include drawings, photographs, etc. on additional pages.

A 4x4 grid map. The grid is composed of 16 squares. The cardinal directions are labeled: 'N' at the top center, 'S' at the bottom center, 'E' on the right side, and 'W' on the left side. A scale bar is located on the left side, consisting of a vertical line with four segments, each labeled '1' at the top, '2' at the second segment, '3' at the third segment, and '4' at the bottom segment.

Notes:

THIS IS PROBABLY THE ONE MOST IMPORTANT PART OF THIS DATA FORM

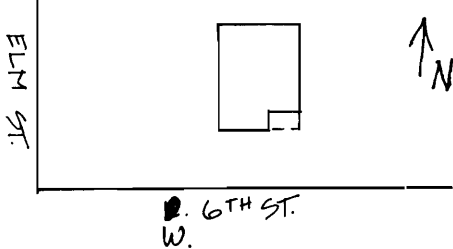
Please Attach a copy of a topographic map with the site marked on it.

Site Number: 929 (continued)

42. 1 1/2-story Gable Front dwelling with an interior brick chimney. On the main (S) facade is an original one-story partial width shed porch with milled columns and square balusters in the railing. The main entrance has a multi-light glass and wood door. Windows are original 4/1 vertical light sash. At the east and west facades are hipped dormers with paired 3/1 vertical sash windows.
43. This dwelling was built ca. 1920. It does not appear on the 1916 Sanborn map but is shown on the 1926 Sanborn map.
45. 1916 and 1926 Sanborn maps.



FR-AS-003-191

1. NO. 926		4. PRESENT LOCAL NAME(S) OR DESIGNATION(S)	
2. COUNTY Franklin		5. OTHER NAME(S)	
3. LOCATION OF NEGATIVES			
6. SPECIFIC LEGAL LOCATION TOWNSHIP 44N RANGE 1W SECTION 22 IF CITY OR TOWN, STREET ADDRESS 29 W. 6th Street		16. THEMATIC CATEGORY	
7. CITY OR TOWN IF RURAL, VICINITY Washington		17. DATE(S) OR PERIOD ca. 1910	
8. DESCRIPTION OF LOCATION 		18. STYLE OR DESIGN Gabled Ell 07	
		19. ARCHITECT OR ENGINEER 20	
		20. CONTRACTOR OR BUILDER 04	
		21. ORIGINAL USE, IF APPARENT Dwelling 104	
		22. PRESENT USE Dwelling	
		23. OWNERSHIP PUBLIC () PRIVATE (X)	
		24. OWNER'S NAME AND ADDRESS IF KNOWN	
9. COORDINATES UTM LAT LONG		25. OPEN TO PUBLIC? YES () NO (X)	
10. SITE () STRUCTURE () BUILDING (X) OBJECT ()		26. LOCAL CONTACT PERSON OR ORGANIZATION	
11. ON NATIONAL REGISTER? YES () NO ()		27. OTHER SURVEYS IN WHICH INCLUDED	
12. IS IT ELIGIBLE? YES () NO ()			
13. PART OF ESTAB. HIST. DISTRICT? YES () NO ()		28. NO. OF STORIES 1 1/2 - /	
14. DISTRICT POTENTIAL? YES () NO ()		29. BASEMENT? YES (X) NO ()	
15. NAME OF ESTABLISHED DISTRICT		30. FOUNDATION MATERIAL Stone	
		31. WALL CONSTRUCTION Wood	
		32. ROOF TYPE AND MATERIAL Gable/Asphalt SD	
		33. NO. OF BAYS FRONT 2 SIDE 2	
		34. WALL TREATMENT Aluminum siding	
		35. PLAN SHAPE Ell	
		36. CHANGES (EXPLAIN IN NO. 42) ADDITION () ALTERED (X) MOVED ()	
		37. CONDITION INTERIOR EXTERIOR Good	
		38. PRESERVATION UNDERWAY? YES () NO ()	
		39. ENDANGERED? BY WHAT? YES () NO (X)	
		40. VISIBLE FROM PUBLIC ROAD? YES (X) NO ()	
		41. DISTANCE FROM AND FRONTAGE ON ROAD	
42. FURTHER DESCRIPTION OF IMPORTANT FEATURES See continuation sheet.		<div style="border: 1px solid black; padding: 20px; text-align: center;"> PHOTO MUST BE PROVIDED </div>	
43. HISTORY AND SIGNIFICANCE See continuation sheet.			
44. DESCRIPTION OF ENVIRONMENT AND OUTBUILDINGS Located in an urban neighborhood. At the rear is a ca. 1920 two bay frame garage.			
45. SOURCES OF INFORMATION See continuation sheet.		46. PREPARED BY Thomason	
		47. ORGANIZATION Thomason & Assoc.	
		48. DATE 8/17/91	
		49. REVISION DATE(S)	
RETURN THIS FORM WHEN COMPLETED TO: OFFICE OF HISTORIC PRESERVATION P.O. BOX 176 JEFFERSON CITY, MISSOURI 65102 816 241 2265			

Site No. _____

Indicate the chief topographical features, such as streams and elevations. Also indicate houses and roads. Indicate the site location by enclosing the site area with dotted line. Note scale of map and portion of section included in sketch map. Include drawings, photographs, etc. on additional pages.

Notes:

Please Attach a copy of a topographic map with the site marked on it.

Site Number: 926 (continued)

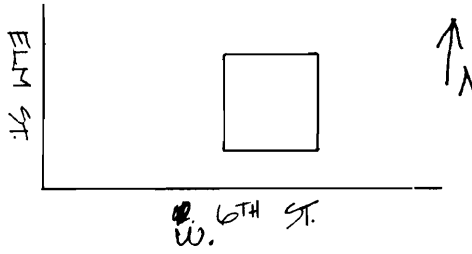
42. This dwelling has an exterior of aluminum siding and interior wall brick chimney. On the main (S) facade is an original one-story porch with milled columns and balusters. The main entrance has a single light glass and wood paneled door. Over the door is a rectangular single light transom. Windows are 1/1 rectangular metal sash.
43. This dwelling was built ca. 1910. It does not appear on the 1908 Sanborn map but is shown on the 1916 map.
45. 1908 and 1916 Sanborn maps.



MISSOURI OFFICE OF HISTORIC PRESERVATION

ARCHITECTURAL/HISTORIC INVENTORY SURVEY FORM

FR-AS-003-192

1. NO. 927		4. PRESENT LOCAL NAME(S) OR DESIGNATION(S)		1. NO. 927
2. COUNTY Franklin		5. OTHER NAME(S)		
3. LOCATION OF NEGATIVES				
6. SPECIFIC LEGAL LOCATION TOWNSHIP <u>44N</u> RANGE <u>1W</u> SECTION <u>22</u> IF CITY OR TOWN, STREET ADDRESS <u>101 W. 6th Street</u>		16. THEMATIC CATEGORY		2. COUNTY Franklin
7. CITY OR TOWN IF RURAL, VICINITY <u>Washington</u>		17. DATE(S) OR PERIOD <u>ca. 1910</u>		
8. DESCRIPTION OF LOCATION 		18. STYLE OR DESIGN <u>Foursquare</u>		
9. COORDINATES LAT LONG		19. ARCHITECT OR ENGINEER		3. PRESENT LOCAL NAME(S) OR DESIGNATION(S) DR
10. SITE () BUILDING (X) STRUCTURE () OBJECT ()		20. CONTRACTOR OR BUILDER		
11. ON NATIONAL REGISTER? YES () NO (X)		21. ORIGINAL USE, IF APPARENT <u>Dwelling</u>		
12. IS IT ELIGIBLE? YES () NO (X)		22. PRESENT USE <u>Dwelling</u>		4. PRESENT LOCAL NAME(S) OR DESIGNATION(S) DR
13. PART OF ESTAB. HIST. DISTRICT? YES () NO (X)		23. OWNERSHIP PUBLIC () PRIVATE (X)		
14. DISTRICT POTENTIAL? YES () NO (X)		24. OWNER'S NAME AND ADDRESS IF KNOWN		
15. NAME OF ESTABLISHED DISTRICT		25. OPEN TO PUBLIC? YES () NO (X)		5. OTHER NAME(S)
42. FURTHER DESCRIPTION OF IMPORTANT FEATURES <u>See continuation sheet.</u>		26. LOCAL CONTACT PERSON OR ORGANIZATION		
43. HISTORY AND SIGNIFICANCE <u>See continuation sheet.</u>		27. OTHER SURVEYS IN WHICH INCLUDED		
44. DESCRIPTION OF ENVIRONMENT AND OUTBUILDINGS <u>Located in an urban neighborhood. There are no outbuildings.</u>		28. NO. OF STORIES <u>2</u>		6. TOWNSHIP 44N
45. SOURCES OF INFORMATION <u>See continuation sheet.</u>		29. BASEMENT? YES (X) NO ()		
46. PREPARED BY <u>Thomason</u>		30. FOUNDATION MATERIAL <u>Stone</u>		
47. ORGANIZATION <u>Thomason & Assoc.</u>		31. WALL CONSTRUCTION <u>Wood</u>		7. RANGE 1W
48. DATE <u>8/17/91</u>		32. ROOF TYPE AND MATERIAL <u>Hipped/Metal</u>		
49. REVISION DATE(S)		33. NO. OF BAYS FRONT <u>3</u> SIDE <u>3</u>		
RETURN THIS FORM WHEN COMPLETED TO: OFFICE OF HISTORIC PRESERVATION P.O. BOX 176 JEFFERSON CITY, MISSOURI 65102		34. WALL TREATMENT <u>Asbestos</u>		8. SECTION 22
IF ADDITIONAL SPACE IS NEEDED, ATTACH SEPARATE SHEET(S) TO THIS FORM		35. PLAN SHAPE <u>Square</u>		
		36. CHANGES (EXPLAIN IN NO. 42) ADDITION () ALTERED (X) MOVED ()		
		37. CONDITION INTERIOR EXTERIOR <u>Good</u>		
		38. PRESERVATION UNDERWAY? YES () NO (X)		
		39. ENDANGERED? BY WHAT? YES () NO (X)		
		40. VISIBLE FROM PUBLIC ROAD? YES (X) NO ()		
		41. DISTANCE FROM AND FRONTAGE ON ROAD		

Sketch map of location

Site No. _____

Section _____ Township _____ Range _____

Indicate the chief topographical features, such as streams and elevations. Also indicate houses and roads. Indicate the site location by enclosing the site area with dotted line. Note scale of map and portion of section included in sketch map. Include drawings, photographs, etc. on additional pages.

N

Indicate part of section included in sketch map.

W

E

S

Notes:

THIS IS PROBABLY THE ONE MOST IMPORTANT PART OF THIS DATA FORM!

Please Attach a copy of a topographic map with the site marked on it.

Site Number: 927 (continued)

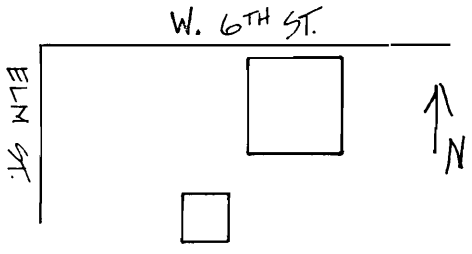
42. Two-story Foursquare with added exterior of asbestos shingles. The main (S) facade has a partial width porch with square columns and a railing with square balusters. The main entrance has a ca. 1970 solid wood door and enclosed transom. Windows are rectangular 1/1 wood sash. At the roofline is a hipped dormer with a 1/1 sash window.
43. This dwelling was built ca. 1910. It does not appear on the 1908 Sanborn but is shown on the 1916 Sanborn map.
45. 1908 and 1916 Sanborn maps.



MISSOURI OFFICE OF HISTORIC PRESERVATION

ARCHITECTURAL/HISTORIC INVENTORY SURVEY FORM

FR-AS-003-193

1. NO. 930		4. PRESENT LOCAL NAME(S) OR DESIGNATION(S)		930
2. COUNTY Franklin		5. OTHER NAME(S)		
3. LOCATION OF NEGATIVES				
6. SPECIFIC LEGAL LOCATION TOWNSHIP 44N RANGE 1W SECTION 22 IF CITY OR TOWN, STREET ADDRESS 104 West 6th Street		16. THEMATIC CATEGORY		Franklin
7. CITY OR TOWN IF RURAL, VICINITY Washington		17. DATE(S) OR PERIOD ca. 1920		
8. DESCRIPTION OF LOCATION 		18. STYLE OR DESIGN English Cottage 49		
		19. ARCHITECT OR ENGINEER		
		20. CONTRACTOR OR BUILDER		
		21. ORIGINAL USE, IF APPARENT Dwelling / OUT A W		
		22. PRESENT USE Dwelling		
		23. OWNERSHIP PUBLIC () PRIVATE (X)		
		24. OWNER'S NAME AND ADDRESS IF KNOWN		
		25. OPEN TO PUBLIC? YES () NO (X)		
9. COORDINATES UTM LAT LONG		26. LOCAL CONTACT PERSON OR ORGANIZATION		22
10. SITE () STRUCTURE () BUILDING (X) OBJECT ()		27. OTHER SURVEYS IN WHICH INCLUDED		
11. ON NATIONAL REGISTER? YES () NO (X)		28. NO. OF STORIES 1 1/2		
12. IS IT ELIGIBLE? YES () NO (X)		29. BASEMENT? YES (X) NO ()		
13. PART OF ESTAB. HIST. DISTRICT? YES () NO (X)		30. FOUNDATION MATERIAL Concrete		
14. DISTRICT POTENTIAL? YES () NO (X)		31. WALL CONSTRUCTION Wood		
15. NAME OF ESTABLISHED DISTRICT		32. ROOF TYPE AND MATERIAL Gable/Asphalt GB		
		33. NO. OF BAYS FRONT 3 SIDE 4		
		34. WALL TREATMENT Asbestos		
		35. PLAN SHAPE Asymmetrical		
42. FURTHER DESCRIPTION OF IMPORTANT FEATURES See continuation sheet.		36. CHANGES (EXPLAIN IN NO. 42) ADDITION (X) ALTERED (X) MOVED ()		PHOTO MUST BE PROVIDED
43. HISTORY AND SIGNIFICANCE See continuation sheet.		37. CONDITION INTERIOR EXTERIOR Good		
44. DESCRIPTION OF ENVIRONMENT AND OUTBUILDINGS Located in an urban neighborhood. At the rear is a ca. 1940 concrete block garage.		38. PRESERVATION UNDERWAY? YES () NO ()		44N
45. SOURCES OF INFORMATION See continuation sheet.		39. ENDANGERED? BY WHAT? YES () NO (X)		
RETURN THIS FORM WHEN COMPLETED TO: OFFICE OF HISTORIC PRESERVATION P.O. BOX 176 JEFFERSON CITY, MISSOURI 65102		46. PREPARED BY Thomason		1W
IF ADDITIONAL SPACE IS NEEDED, ATTACH SEPARATE SHEET(S) TO THIS FORM		47. ORGANIZATION Thomason & Assoc.		
		48. DATE 8/17/91		SECTION 22
		49. REVISION DATE(S)		

Site No. _____

Indicate the chief topographical features, such as streams and elevations. Also indicate houses and roads. Indicate the site location by enclosing the site area with dotted line. Note scale of map and portion of section included in sketch map. Include drawings, photographs, etc. on additional pages.

Notes:

Please Attach a copy of a topographic map with the site marked on it.

Site Number: 930 (continued)

42. 1 1/2-story English Cottage with an interior wall brick chimney. The house has added asbestos shingles and permastone siding. The main entrance retains an original arched multi-panel wood door. Adjacent to the door is an arched leaded glass window. Windows are narrow 1/1 rectangular wood sash. On the east facade is a shed dormer with two 1/1 sash windows. At the east facade is also an enclosed porch.
43. This dwelling appears built ca. 1920. This area is not covered on the Sanborn maps and does not appear on the 1915 Waterworks map.
45. 1915 Waterworks map.



MISSOURI OFFICE OF HISTORIC PRESERVATION

ARCHITECTURAL/HISTORIC INVENTORY SURVEY FORM

FR-AS-003-194

1. NO. 928		4. PRESENT LOCAL NAME(S) OR DESIGNATION(S)		928
2. COUNTY Franklin		5. OTHER NAME(S)		
3. LOCATION OF NEGATIVES				
6. SPECIFIC LEGAL LOCATION TOWNSHIP <u>44N</u> RANGE <u>1W</u> SECTION <u>22</u> IF CITY OR TOWN, STREET ADDRESS 110 W. 6th Street		16. THEMATIC CATEGORY		Franklin
7. CITY OR TOWN IF RURAL, VICINITY Washington		17. DATE(S) OR PERIOD ca. 1850		
8. DESCRIPTION OF LOCATION 		18. STYLE OR DESIGN Side Passage 19		
		19. ARCHITECT OR ENGINEER		
		20. CONTRACTOR OR BUILDER 30		
		21. ORIGINAL USE, IF APPARENT Dwelling AW		
		22. PRESENT USE Dwelling		
		23. OWNERSHIP PUBLIC () PRIVATE (X)		
		24. OWNER'S NAME AND ADDRESS IF KNOWN		
		25. OPEN TO PUBLIC? YES () NO (X)		
9. COORDINATES UTM LAT LONG		26. LOCAL CONTACT PERSON OR ORGANIZATION		
10. SITE () STRUCTURE () BUILDING (X) OBJECT ()		27. OTHER SURVEYS IN WHICH INCLUDED		
11. ON NATIONAL REGISTER? YES () NO (X)		28. NO. OF STORIES 2 - 2		2. COUNTY Franklin
12. IS IT ELIGIBLE? YES () NO (X)		29. BASEMENT? YES (X) NO ()		
13. PART OF ESTAB. YES () NO (X)		30. FOUNDATION MATERIAL Stone		
14. DISTRICT POTENTIAL? YES () NO (X)		31. WALL CONSTRUCTION Brick		
15. NAME OF ESTABLISHED DISTRICT		32. ROOF TYPE AND MATERIAL Gable/Metal PR		
		33. NO. OF BAYS FRONT 3 SIDE 2		
		34. WALL TREATMENT Brick		
		35. PLAN SHAPE Rectang.		
		36. CHANGES (EXPLAIN IN NO. 42) ADDITION (X) ALTERED () MOVED ()		
		37. CONDITION INTERIOR EXTERIOR Good		
		38. PRESERVATION UNDERWAY? YES () NO (X)		4. PRESENT LOCAL NAME(S) OR DESIGNATION(S)
		39. ENDANGERED? BY WHAT? YES () NO (X)		
		40. VISIBLE FROM PUBLIC ROAD? YES (X) NO ()		
		41. DISTANCE FROM AND FRONTAGE ON ROAD		
42. FURTHER DESCRIPTION OF IMPORTANT FEATURES See continuation sheet.		PHOTO MUST BE PROVIDED		
43. HISTORY AND SIGNIFICANCE See continuation sheet.				
44. DESCRIPTION OF ENVIRONMENT AND OUTBUILDINGS Located in an urban neighborhood. There are no outbuildings.				
45. SOURCES OF INFORMATION See continuation sheet.				
46. PREPARED BY Thomason				
47. ORGANIZATION Thomason & Assoc.		48. DATE 8/17/91		
49. REVISION DATE(S)				
RETURN THIS FORM WHEN COMPLETED TO: OFFICE OF HISTORIC PRESERVATION P.O. BOX 176 JEFFERSON CITY, MISSOURI 65102				1W
IF ADDITIONAL SPACE IS NEEDED, ATTACH SEPARATE SHEET(S) TO THIS FORM				22

Site No. _____

Indicate the chief topographical features, such as streams and elevations. Also indicate houses and roads. Indicate the site location by enclosing the site area with dotted line. Note scale of map and portion of section included in sketch map. Include drawings, photographs, etc. on additional pages.

Indicate part of
section included in
sketch map.

A 4x4 grid map of the Pacific Ocean region, labeled with N, S, E, and W. The grid is divided into 16 squares. The top edge is labeled 'N', the bottom edge 'S', the left edge 'W', and the right edge 'E'. A small vertical scale bar is located on the left side of the grid.

Notes:

THIS IS PROBABLY THE ONE MOST IMPORTANT PART OF THIS DATA FORM!

Please Attach a copy of a topographic map with the site marked on it.

Site Number: 928 (continued)

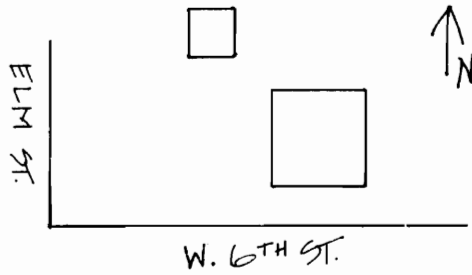
42. Two-story brick dwelling with the original section built ca. 1850. This original section is of 6-course common bond construction. The main entrance has a ca. 1950 glass and wood door. Over the door is a rectangular 3-light transom. Windows are ca. 1910 1/1 rectangular wood sash. Over the windows are soldier course lintels and they have wood sills. Stucco has been added to approximately three feet above ground level on the main facade. At the entrance is a ca. 1970 wood awning. The rear two-story brick section appears added ca. 1880 and is of 5-course common bond construction. Windows are rectangular ca. 1950, 2/2 horizontal sash. The windows are set within single course segmental arches. The rear entrance has an original 4-panel door. The gable ends of the original section have stepped parapets with 4-light casement attic windows. At the roofline of the main facade is a gable dormer. Below the eave is a corbelled brick cornice.
43. This dwelling appears to have been built ca. 1850. It is shown on the 1915 Waterworks map.
45. 1915 Waterworks map.



MISSOURI OFFICE OF HISTORIC PRESERVATION

ARCHITECTURAL/HISTORIC INVENTORY SURVEY FORM

FR-AS-003-195

1. NO. 931		4. PRESENT LOCAL NAME(S) OR DESIGNATION(S)		1. NO. 931
2. COUNTY Franklin		5. OTHER NAME(S)		
3. LOCATION OF NEGATIVES				
6. SPECIFIC LEGAL LOCATION TOWNSHIP 44N RANGE 1W SECTION 22 IF CITY OR TOWN, STREET ADDRESS 113 W. 6th Street		16. THEMATIC CATEGORY		2. COUNTY Franklin
7. CITY OR TOWN IF RURAL, VICINITY Washington		17. DATE(S) OR PERIOD ca. 1930		
8. DESCRIPTION OF LOCATION 		18. STYLE OR DESIGN Pyramid Square		
9. COORDINATES UTM LAT LONG		19. ARCHITECT OR ENGINEER 20 30		4. PRESENT LOCAL NAME(S) OR DESIGNATION(S) DR
10. SITE () BUILDING (X) STRUCTURE () OBJECT ()		20. CONTRACTOR OR BUILDER R1		
11. ON NATIONAL REGISTER? YES () NO (X)		21. ORIGINAL USE, IF APPARENT Dwelling 1017		
12. IS IT ELIGIBLE? YES () NO (X)		22. PRESENT USE Dwelling		3. PRESENT LOCAL NAME(S) OR DESIGNATION(S)
13. PART OF ESTAB. HIST. DISTRICT? YES () NO (X)		23. OWNERSHIP PUBLIC () PRIVATE (X)		
14. DISTRICT POTENTIAL? YES () NO (X)		24. OWNER'S NAME AND ADDRESS IF KNOWN Larry Zeitzmann 113 East 6th Street		
15. NAME OF ESTABLISHED DISTRICT		25. OPEN TO PUBLIC? YES () NO (X)		5. OTHER NAME(S)
42. FURTHER DESCRIPTION OF IMPORTANT FEATURES See continuation sheet.		26. LOCAL CONTACT PERSON OR ORGANIZATION		
		27. OTHER SURVEYS IN WHICH INCLUDED		
43. HISTORY AND SIGNIFICANCE See continuation sheet.		28. NO. OF STORIES 1 1/2		6. TOWNSHIP 44N
		29. BASEMENT? YES (X) NO ()		
		30. FOUNDATION MATERIAL Concrete		
44. DESCRIPTION OF ENVIRONMENT AND OUTBUILDINGS Located in an urban neighborhood. At the rear is a ca. 1920 board and batten frame garage.		31. WALL CONSTRUCTION Wood		RANGE 1W
		32. ROOF TYPE AND MATERIAL Hipped/Asphalt		
		33. NO. OF BAYS FRONT 3 SIDE 3		
45. SOURCES OF INFORMATION See continuation sheet.		34. WALL TREATMENT Asbestos		SECTION 22
		35. PLAN SHAPE Rectang.		
		36. CHANGES (EXPLAIN IN NO. 42) ADDITION () ALTERED (X) MOVED ()		
RETURN THIS FORM WHEN COMPLETED TO: OFFICE OF HISTORIC PRESERVATION P.O. BOX 176 JEFFERSON CITY, MISSOURI 65102		37. CONDITION INTERIOR EXTERIOR Good		7. TOWNSHIP 44N
IF ADDITIONAL SPACE IS NEEDED, ATTACH SEPARATE SHEET(S) TO THIS FORM		38. PRESERVATION UNDERWAY? YES () NO (X)		
		39. ENDANGERED? BY WHAT? YES () NO (X)		
		40. VISIBLE FROM PUBLIC ROAD? YES (X) NO ()		RANGE 1W
		41. DISTANCE FROM AND FRONTAGE ON ROAD		
		46. PREPARED BY Thomason		
		47. ORGANIZATION Thomason & Assoc.		SECTION 22
		48. DATE 8/17/91		
		49. REVISION DATE(S)		

Site No. _____

Indicate the chief topographical features, such as streams and elevations. Also indicate houses and roads. Indicate the site location by enclosing the site area with dotted line. Note scale of map and portion of section included in station map. Include drawings, photographs, etc. on additional pages.

Indicate part of
section included in
sketch map.

A 4x4 grid map with cardinal directions N, S, E, W and a scale bar.

Notes:

THIS IS PROBABLY THE ONE MOST IMPORTANT PART OF THIS DATA FORM

Please Attach a copy of a topographic map with the site marked on it.

Site Number: 931 (continued)

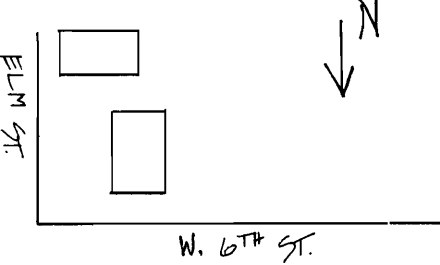
42. 1 1/2-story Pyramid Square dwelling with an exterior of asbestos shingles. On the main (S) facade is an original partial width shed porch with tapered frame columns on brick piers. Between the piers are railings with square balusters. The main entrance has a multi-light glass and wood door. Windows are 3/1 vertical light sash. At the roofline are hipped dormers on the south and east facades with three 3/1 sash windows.
43. This dwelling was built ca. 1930 - it does not appear on the 1926 Sanborn map.
45. 1926 Sanborn map.



MISSOURI OFFICE OF HISTORIC PRESERVATION

ARCHITECTURAL/HISTORIC INVENTORY SURVEY FORM

FR-AS-003-196

1. NO. 932		4. PRESENT LOCAL NAME(S) OR DESIGNATION(S)		COUNTY Franklin
2. COUNTY Franklin		5. OTHER NAME(S)		
3. LOCATION OF NEGATIVES				TOWNSHIP 44N
6. SPECIFIC LEGAL LOCATION TOWNSHIP 44N RANGE 1W SECTION 22 IF CITY OR TOWN, STREET ADDRESS 304 W. 6th Street		16. THEMATIC CATEGORY		
7. CITY OR TOWN IF RURAL, VICINITY Washington		17. DATE(S) OR PERIOD ca. 1900		SECTION 22
8. DESCRIPTION OF LOCATION 		18. STYLE OR DESIGN Gable Front 18		
		19. ARCHITECT OR ENGINEER		29. BASEMENT? YES (X) NO ()
		20. CONTRACTOR OR BUILDER		
		21. ORIGINAL USE, IF APPARENT Dwelling OB		31. WALL CONSTRUCTION Wood
		22. PRESENT USE Dwelling		
		23. OWNERSHIP PUBLIC () PRIVATE (X)		33. NO. OF BAYS FRONT 3 SIDE 2
		24. OWNER'S NAME AND ADDRESS IF KNOWN Alvina Althage estate		
		25. OPEN TO PUBLIC? YES () NO (X)		35. PLAN SHAPE Rectang.
		26. LOCAL CONTACT PERSON OR ORGANIZATION		
		27. OTHER SURVEYS IN WHICH INCLUDED		37. CONDITION INTERIOR EXTERIOR Good
				39. ENDANGERED? BY WHAT? YES () NO (X)
				41. DISTANCE FROM AND FRONTAGE ON ROAD
9. COORDINATES UTM LAT LONG				
10. SITE () STRUCTURE () BUILDING (X) OBJECT ()				42. FURTHER DESCRIPTION OF IMPORTANT FEATURES See continuation sheet.
11. ON NATIONAL REGISTER? YES () NO (X)		12. IS IT ELIGIBLE? YES () NO (X)		
13. PART OF ESTAB. HIST. DISTRICT? YES () NO (X)		14. DISTRICT POTENTIAL? YES () NO (X)		44. DESCRIPTION OF ENVIRONMENT AND OUTBUILDINGS Located in an urban neighborhood. At the rear is a ca. 1970 frame garage.
15. NAME OF ESTABLISHED DISTRICT				
				46. PREPARED BY Thomason
				48. DATE 8/17/91
				5. TOWNSHIP 44N
				SECTION 22
RETURN THIS FORM WHEN COMPLETED TO: OFFICE OF HISTORIC PRESERVATION P.O. BOX 176 JEFFERSON CITY, MISSOURI 65102				

Site No. _____

Section _____ Township _____ Range _____

Indicate part of
section included in
stitch map.

A 4x4 grid map with cardinal directions N, S, E, W. The grid is divided into 16 squares. The top edge is labeled 'N', the bottom edge 'S', the left edge 'W', and the right edge 'E'. A small vertical scale bar is on the left side.

THIS IS PROBABLY THE ONE MOST IMPORTANT PART OF THIS DATA FORM!

Please Attach a copy of a topographic map with the site marked on it.

Site Number: 932 (continued)

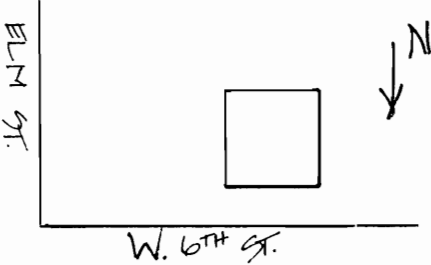
42. 1 1/2-story frame dwelling with exterior of aluminum siding. The house has an interior wall brick chimney. On the main (N) facade is an original hipped roof entry porch with milled columns and railing with square balusters. The main entrance has a single light glass and wood paneled door. Over the door is a single light rectangular transom. Windows are 1/1 rectangular wood sash.
43. This dwelling was built ca. 1900 and is shown on the 1915 Waterworks map. Bought ca. 1960 from a Mr. Strattman.
45. 1915 Waterworks map, Owner.



MISSOURI OFFICE OF HISTORIC PRESERVATION

ARCHITECTURAL/HISTORIC INVENTORY SURVEY FORM

FR-AS-003-197

1. NO. 933		4. PRESENT LOCAL NAME(S) OR DESIGNATION(S)		933
2. COUNTY Franklin		5. OTHER NAME(S)		
3. LOCATION OF NEGATIVES				Franklin
6. SPECIFIC LEGAL LOCATION TOWNSHIP 44N RANGE 1W SECTION 22 IF CITY OR TOWN, STREET ADDRESS 316 W. 6th Street		16. THEMATIC CATEGORY		
7. CITY OR TOWN IF RURAL, VICINITY Washington		17. DATE(S) OR PERIOD ca. 1890		28. NO. OF STORIES 2
8. DESCRIPTION OF LOCATION 		18. STYLE OR DESIGN Second Empire 43		
9. COORDINATES UTM LAT LONG		19. ARCHITECT OR ENGINEER		29. BASEMENT? YES (X) NO ()
10. SITE () STRUCTURE () BUILDING (X) OBJECT ()		20. CONTRACTOR OR BUILDER 36 50		30. FOUNDATION MATERIAL Brick
11. ON NATIONAL REGISTER? YES () NO (X)		21. ORIGINAL USE, IF APPARENT Dwelling 0B		31. WALL CONSTRUCTION Brick
12. IS IT ELIGIBLE? YES () NO (X)		22. PRESENT USE Dwelling		32. ROOF TYPE AND MATERIAL Mansard/Asphalt
13. PART OF ESTAB. YES () NO (X)		23. OWNERSHIP PUBLIC () PRIVATE (X)		33. NO. OF BAYS FRONT 3 SIDE 2
14. DISTRICT POTENTIAL? YES () NO (X)		24. OWNER'S NAME AND ADDRESS IF KNOWN		34. WALL TREATMENT Brick
15. NAME OF ESTABLISHED DISTRICT		25. OPEN TO PUBLIC? YES () NO (X)		35. PLAN SHAPE Rectang.
42. FURTHER DESCRIPTION OF IMPORTANT FEATURES See continuation sheet.		26. LOCAL CONTACT PERSON OR ORGANIZATION		36. CHANGES (EXPLAIN IN NO. 42) ADDITION () ALTERED (X) MOVED ()
43. HISTORY AND SIGNIFICANCE See continuation sheet.		27. OTHER SURVEYS IN WHICH INCLUDED		37. CONDITION INTERIOR EXTERIOR Good
44. DESCRIPTION OF ENVIRONMENT AND OUTBUILDINGS Located in an urban neighborhood. There are no outbuildings.		46. PREPARED BY Thomason		38. PRESERVATION UNDERWAY? YES () NO (X)
45. SOURCES OF INFORMATION See continuation sheet.		47. ORGANIZATION Thomason & Assoc.		39. ENDANGERED? YES () NO (X)
RETURN THIS FORM WHEN COMPLETED TO: OFFICE OF HISTORIC PRESERVATION P.O. BOX 176 JEFFERSON CITY, MISSOURI 65102		48. DATE 8/17/91		40. VISIBLE FROM PUBLIC ROAD? YES (X) NO ()
IF ADDITIONAL SPACE IS NEEDED, ATTACH SEPARATE SHEET(S) TO THIS FORM		49. REVISION DATE(S)		41. DISTANCE FROM AND FRONTAGE ON ROAD

1. NO. 933
2. COUNTY Franklin
3. LOCATION OF NEGATIVES
4. PRESENT LOCAL NAME(S) OR DESIGNATION(S)
5. OTHER NAME(S)
6. TOWNSHIP 44N
7. RANGE 1W
8. SECTION 22

Site No. _____

Indicate the chief topographical features, such as streams and elevations. Also indicate houses and roads. Indicate the site location by enclosing the site area with dotted line. Note scale of map and portion of section included in sketch map. Include drawings, photographs, etc. on additional pages.

Indicate part of
section included in
sketch map.

A 4x4 grid map with cardinal directions N, S, E, W. The grid is empty except for a small vertical scale on the left side.

Notes:

THIS IS PROBABLY THE ONE MOST IMPORTANT PART OF THIS DATA FORM

Please Attach a copy of a topographic map with the site marked on it.

Site Number: 933 (continued)


42. Two-story brick Second Empire design residence. The exterior is of 5-course common bond brick which has been sandblasted and repointed. The house has two interior brick chimneys and added exterior wall brick flue. On the main (N) facade is a single bay entry porch with original milled columns. The main entrance has a single light glass and wood paneled door. Over the door is a rectangular two-light transom. Windows on the first story are rectangular 4/4 wood sash while those on the second story are 1/1 wood sash. The first floor windows have wood sills and are set within segmental arches of single course brick. Dividing the first and second stories on the main facade is a corbelled brick cornice. The sloping mansard second story has exterior surface of butt and hexgonal wood shingles. At the roofline is a sheet metal cornice with floral design panels. At the rear is a two-story frame porch. 1
43. This dwelling appears to have been built ca. 1890. The area is not covered on Sanborn maps. It is shown on the 1915 Waterworks map.
45. 1915 Waterworks map.



MISSOURI OFFICE OF HISTORIC PRESERVATION

ARCHITECTURAL/HISTORIC INVENTORY SURVEY FORM

FR-AS-003-198

1. NO. <div style="border: 1px solid black; padding: 2px;">934</div>		4. PRESENT LOCAL NAME(S) OR DESIGNATION(S) <div style="border: 1px solid black; padding: 2px;">Gustave Filla House</div>		934
2. COUNTY <div style="border: 1px solid black; padding: 2px;">Franklin</div>		5. OTHER NAME(S) <div style="border: 1px solid black; padding: 2px;"></div>		
3. LOCATION OF NEGATIVES <div style="border: 1px solid black; padding: 2px;"></div>				
6. SPECIFIC LEGAL LOCATION TOWNSHIP <u>44N</u> RANGE <u>1W</u> SECTION <u>22</u> IF CITY OR TOWN, STREET ADDRESS <div style="border: 1px solid black; padding: 2px;">321 W. 6th Street</div>		16. THEMATIC CATEGORY <div style="border: 1px solid black; padding: 2px;"></div>		2. COUNTY Franklin
7. CITY OR TOWN IF RURAL, VICINITY <div style="border: 1px solid black; padding: 2px;">Washington</div>		17. DATE(S) OR PERIOD <div style="border: 1px solid black; padding: 2px;">1903</div>		
8. DESCRIPTION OF LOCATION <div style="border: 1px solid black; padding: 10px; text-align: center;">  <div style="position: absolute; left: 220px; top: 300px;">↑ N</div> <div style="position: absolute; right: 10px; top: 310px; transform: rotate(-90deg);">ELM ST.</div> </div>		18. STYLE OR DESIGN <div style="border: 1px solid black; padding: 2px;">Hall-Parlor CB</div>		
		19. ARCHITECT OR ENGINEER <div style="border: 1px solid black; padding: 2px;"></div>		Gustave Filla House
		20. CONTRACTOR OR BUILDER <div style="border: 1px solid black; padding: 2px;"></div>		
		21. ORIGINAL USE, IF APPARENT <div style="border: 1px solid black; padding: 2px;">Dwelling CB</div>		
22. PRESENT USE <div style="border: 1px solid black; padding: 2px;">Dwelling</div>		23. OWNERSHIP PUBLIC () PRIVATE (X)		4. PRESENT LOCAL NAME(S) OR DESIGNATION(S) Gustave Filla House
24. OWNER'S NAME AND ADDRESS IF KNOWN <div style="border: 1px solid black; padding: 2px;">Mary A. Filla 321 East 6th Street</div>		25. OPEN TO PUBLIC? YES () NO (X)		
26. LOCAL CONTACT PERSON OR ORGANIZATION <div style="border: 1px solid black; padding: 2px;"></div>		27. OTHER SURVEYS IN WHICH INCLUDED <div style="border: 1px solid black; padding: 2px;"></div>		
9. COORDINATES LAT _____ LONG _____		28. NO. OF STORIES <u>1 1/2</u>		5. OTHER NAME(S)
10. SITE () BUILDING (X) STRUCTURE () OBJECT ()		29. BASEMENT? YES (X) NO ()		
11. ON NATIONAL REGISTER? YES () NO (X)		30. FOUNDATION MATERIAL <div style="border: 1px solid black; padding: 2px;">Stone</div>		
12. IS IT ELIGIBLE? YES () NO (X)		31. WALL CONSTRUCTION <div style="border: 1px solid black; padding: 2px;">Wood</div>		6. TOWNSHIP 44N
13. PART OF ESTAB. HIST. DISTRICT? YES () NO (X)		32. ROOF TYPE AND MATERIAL <div style="border: 1px solid black; padding: 2px;">Gable/Asphalt sp</div>		
14. DISTRICT POTENTIAL? YES () NO (X)		33. NO. OF BAYS FRONT <u>3</u> SIDE <u>2</u>		
15. NAME OF ESTABLISHED DISTRICT <div style="border: 1px solid black; padding: 2px;"></div>		34. WALL TREATMENT <div style="border: 1px solid black; padding: 2px;">Aluminum siding</div>		RANGE 1W
		35. PLAN SHAPE <u>Rectang.</u>		
		36. CHANGES (EXPLAIN IN NO. 42) ADDITION () ALTERED (X) MOVED ()		
42. FURTHER DESCRIPTION OF IMPORTANT FEATURES <div style="border: 1px solid black; padding: 10px;">See continuation sheet.</div>		37. CONDITION INTERIOR _____ EXTERIOR <u>Good</u>		7. SECTION 22
43. HISTORY AND SIGNIFICANCE <div style="border: 1px solid black; padding: 10px;">See continuation sheet.</div>		38. PRESERVATION UNDERWAY? YES () NO ()		
		39. ENDANGERED? BY WHAT? YES () NO (X)		
44. DESCRIPTION OF ENVIRONMENT AND OUTBUILDINGS <div style="border: 1px solid black; padding: 10px;">Located in an urban neighborhood. There are no outbuildings.</div>		40. VISIBLE FROM PUBLIC ROAD? YES (X) NO ()		8. TOWNSHIP 44N
45. SOURCES OF INFORMATION <div style="border: 1px solid black; padding: 10px;">See continuation sheet.</div>		41. DISTANCE FROM AND FRONTAGE ON ROAD <div style="border: 1px solid black; padding: 2px;"></div>		
		46. PREPARED BY <div style="border: 1px solid black; padding: 2px;">Thomason</div>		
RETURN THIS FORM WHEN COMPLETED TO: OFFICE OF HISTORIC PRESERVATION P.O. BOX 176 JEFFERSON CITY, MISSOURI 65102		47. ORGANIZATION <div style="border: 1px solid black; padding: 2px;">Thomason & Assoc.</div>		9. TOWNSHIP 44N
IF ADDITIONAL SPACE IS NEEDED, ATTACH SEPARATE SHEET(S) TO THIS FORM		48. DATE <div style="border: 1px solid black; padding: 2px;">8/17/91</div>		
		49. REVISION DATE(S) <div style="border: 1px solid black; padding: 2px;"></div>		

Site No. _____

Indicate the chief topographical features, such as streams and elevations. Also indicate houses and roads. Indicate the site location by enclosing the site area with dotted line. Note scale of map and portion of section included in sketch map. Include drawings, photographs, etc. on additional pages.

Notes:

THIS IS PROBABLY THE ONE MOST IMPORTANT PART OF THIS DATA FORM!

Please Attach a copy of a topographic map with the site marked on it.

Site Number: 934 (continued)

42. 1 1/2-story frame dwelling with two interior wall brick chimneys and added aluminum siding. On the main (S) facade is a single bay entry porch with a hipped roof, chamfered square columns and a railing with square balusters. The main entrance has a single light glass and wood door. Over the door is a rectangular single light transom. Windows are 1/1 rectangular wood sash. At the roofline are gable dormers with paired 1/1 sash windows.


43. Built for the family of Gustave Filla in 1903. This was the father of Henry Filla. Gustave Filla is listed in the Bicentennial Book.

45. Owner.



ARCHITECTURAL/HISTORIC INVENTORY SURVEY FORM

FR-AS-003-199

1. NO. 935		4. PRESENT LOCAL NAME(S) OR DESIGNATION(S)	
2. COUNTY Franklin		5. OTHER NAME(S)	
3. LOCATION OF NEGATIVES			
6. SPECIFIC LEGAL LOCATION TOWNSHIP 44N RANGE 1W SECTION 22 IF CITY OR TOWN, STREET ADDRESS 324 W. 6th Street		16. THEMATIC CATEGORY	
7. CITY OR TOWN IF RURAL, VICINITY Washington		17. DATE(S) OR PERIOD 1936 alt 1973	
8. DESCRIPTION OF LOCATION <div style="text-align: center;">  </div>		18. STYLE OR DESIGN Tudor Revival 53	
		19. ARCHITECT OR ENGINEER	
		20. CONTRACTOR OR BUILDER 61 20	
		21. ORIGINAL USE, IF APPARENT Dwelling Si	
		22. PRESENT USE Dwelling	
		23. OWNERSHIP PUBLIC () PRIVATE (X)	
		24. OWNER'S NAME AND ADDRESS IF KNOWN Susan & Larry Poque 324 East 6th Street	
9. COORDINATES UTM LAT LONG		25. OPEN TO PUBLIC? YES () NO (X)	
10. SITE () STRUCTURE () BUILDING (X) OBJECT ()		26. LOCAL CONTACT PERSON OR ORGANIZATION	
11. ON NATIONAL REGISTER? YES () NO (X)		27. OTHER SURVEYS IN WHICH INCLUDED	
12. IS IT ELIGIBLE? YES () NO (X)			
13. PART OF ESTAB. HIST. DISTRICT? YES () NO (X)		38. PRESERVATION UNDERWAY? YES () NO ()	
14. DISTRICT POTENTIAL? YES () NO (X)		39. ENDANGERED? BY WHAT? YES () NO (X)	
15. NAME OF ESTABLISHED DISTRICT		40. VISIBLE FROM PUBLIC ROAD? YES (X) NO ()	
42. FURTHER DESCRIPTION OF IMPORTANT FEATURES See continuation sheet.		41. DISTANCE FROM AND FRONTAGE ON ROAD	
43. HISTORY AND SIGNIFICANCE See continuation sheet.		PHOTO MUST BE PROVIDED	
44. DESCRIPTION OF ENVIRONMENT AND OUTBUILDINGS Located in an urban neighborhood. There are no outbuildings.		46. PREPARED BY Thomason	
45. SOURCES OF INFORMATION See continuation sheet.		47. ORGANIZATION Thomason & Assoc.	
RETURN THIS FORM WHEN COMPLETED TO: OFFICE OF HISTORIC PRESERVATION P.O. BOX 176 JEFFERSON CITY, MISSOURI 65102		48. DATE 8/17/91	
IF ADDITIONAL SPACE IS NEEDED, ATTACH SEPARATE SHEET(S) TO THIS FORM		49. REVISION DATE(S)	

Site No. _____

Indicate the chief topographical features, such as streams and elevations. Also indicate houses and roads. Indicate the site location by enclosing the site area with dotted line. Note scale of map and portion of section included in sketch map. Include drawings, photographs, etc. on additional pages.

Indicate part of
section included in
sketch map.

A 4x4 grid with cardinal directions N, S, E, W and a scale bar.

Notes:

THIS IS PROBABLY THE ONE MOST IMPORTANT PART OF THIS DATA FORM

Please Attach a copy of a topographic map with the site marked on it.

Site Number: 935 (continued)

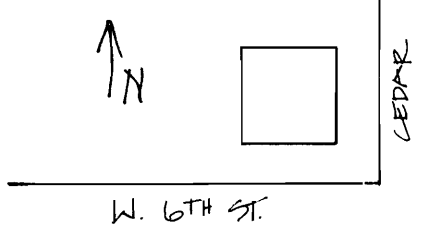
42. Two-story brick Tudor Revival dwelling. The main entrance is located in a projecting gable roof bay and contains a single light leaded glass and wood paneled door. Over the door is a soldier course lintel. Windows are 4/4 and 6/6 rectangular wood sash with soldier course lintels. On the main (N) facade is an exterior wall chimney. In the upper facade is stucco and half-timbering in the west bay. At the roofline are wall dormer windows with pedimented window heads. On the west facade is an open porch with square columns. At the rear is a large frame addition built ca. 1973.
43. Built by Fred Baumann family in 1936.
45. Owner.



MISSOURI OFFICE OF HISTORIC PRESERVATION

ARCHITECTURAL/HISTORIC INVENTORY SURVEY FORM

FR-AS-003-200

1. NO. 936		4. PRESENT LOCAL NAME(S) OR DESIGNATION(S)		936
2. COUNTY Franklin		5. OTHER NAME(S)		
3. LOCATION OF NEGATIVES				
6. SPECIFIC LEGAL LOCATION TOWNSHIP <u>44N</u> RANGE <u>1W</u> SECTION <u>22</u> IF CITY OR TOWN, STREET ADDRESS 501 West 6th Street		16. THEMATIC CATEGORY 17. DATE(S) OR PERIOD ca. 1920 18. STYLE OR DESIGN Bungalow 22 19. ARCHITECT OR ENGINEER 20. CONTRACTOR OR BUILDER 30 & 3 21. ORIGINAL USE, IF APPARENT Dwelling TQ 22. PRESENT USE Dwelling 23. OWNERSHIP PUBLIC () PRIVATE (X) 24. OWNER'S NAME AND ADDRESS IF KNOWN		Franklin
8. DESCRIPTION OF LOCATION 		28. NO. OF STORIES <u>1 1/2</u> 29. BASEMENT? YES (X) NO () 30. FOUNDATION MATERIAL Concrete 31. WALL CONSTRUCTION Wood 32. ROOF TYPE AND MATERIAL Gable/Asphalt DR 33. NO. OF BAYS FRONT <u>4</u> SIDE <u>2</u> 34. WALL TREATMENT Brick 35. PLAN SHAPE Rectang.		
		36. CHANGES (EXPLAIN IN NO. 42) ADDITION () ALTERED () MOVED () 37. CONDITION INTERIOR EXTERIOR <u>Good</u> 38. PRESERVATION UNDERWAY? YES () NO (X) 39. ENDANGERED? BY WHAT? YES () NO (X) 40. VISIBLE FROM PUBLIC ROAD? YES (X) NO () 41. DISTANCE FROM AND FRONTAGE ON ROAD		
9. COORDINATES UTM LAT LONG		25. OPEN TO PUBLIC? YES () NO (X) 26. LOCAL CONTACT PERSON OR ORGANIZATION 27. OTHER SURVEYS IN WHICH INCLUDED		4. PRESENT LOCAL NAME(S) OR DESIGNATION(S)
10. SITE () BUILDING (X) STRUCTURE () OBJECT () 11. ON NATIONAL REGISTER? YES () NO (X) 12. IS IT ELIGIBLE? YES () NO (X) 13. PART OF ESTAB. HIST. DISTRICT? YES () NO (X) 14. DISTRICT POTENTIAL? YES () NO (X)				
15. NAME OF ESTABLISHED DISTRICT				
42. FURTHER DESCRIPTION OF IMPORTANT FEATURES See continuation sheet.				5. OTHER NAME(S)
43. HISTORY AND SIGNIFICANCE See continuation sheet.				
44. DESCRIPTION OF ENVIRONMENT AND OUTBUILDINGS Located in an urban neighborhood. There are no outbuildings.				6. TOWNSHIP 44N
45. SOURCES OF INFORMATION See continuation sheet.				
RETURN THIS FORM WHEN COMPLETED TO: OFFICE OF HISTORIC PRESERVATION P.O. BOX 176 JEFFERSON CITY, MISSOURI 65102				RANGE 1W
IF ADDITIONAL SPACE IS NEEDED, ATTACH SEPARATE SHEET(S) TO THIS FORM				
46. PREPARED BY Thomason 47. ORGANIZATION Thomason & Assoc.				SECTION 22
48. DATE 8/17/91 49. REVISION DATE(S)				

Site No. _____

Indicate the chief topographical features, such as streams and elevations. Also indicate houses and roads. Indicate the site location by enclosing the site area with dotted line. Note scale of map and portion of section included in sketch map. Include drawings, photographs, etc. on additional pages.

Indicates part of
section included in
sketch map.

A 4x4 grid map with cardinal directions N, S, E, W. A small vertical scale bar is on the left. The grid is composed of 16 squares. The directions are labeled at the corners: N at the top, S at the bottom, E on the right, and W on the left. A small vertical scale bar is located on the left side of the grid.

Notes:

THIS IS PROBABLY THE ONE MOST IMPORTANT PART OF THIS DATA FORM

Please Attach a copy of a topographic map with the site marked on it.

Site Number: 936 (continued)

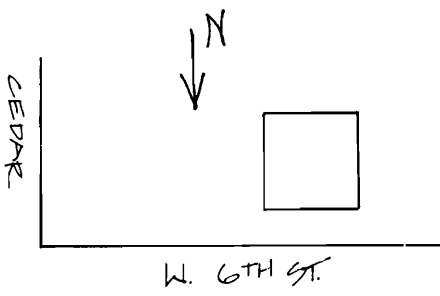
42. 1 1/2-story brick Bungalow. the exterior is of stretcher bond wire brick. On the main (S) facade is a partial width porch with tapered frame posts on brick piers and a solid brick railing. The main entrance has a multi-light glass and wood door. Windows are 3/1 vertical light sash. On the main facade is a shed roof dormer with three 3/1 sash windows.
43. This dwelling was built ca. 1920. It is not shown on the 1915 Waterworks map.
45. 1915 Waterworks map.



MISSOURI OFFICE OF HISTORIC PRESERVATION

ARCHITECTURAL/HISTORIC INVENTORY SURVEY FORM

FR-AS-003-201

1. NO. 937		4. PRESENT LOCAL NAME(S) OR DESIGNATION(S)		937
2. COUNTY Franklin		5. OTHER NAME(S)		
3. LOCATION OF NEGATIVES				
6. SPECIFIC LEGAL LOCATION TOWNSHIP <u>44N</u> RANGE <u>1W</u> SECTION <u>22</u> IF CITY OR TOWN, STREET ADDRESS 506 West 6th Street		16. THEMATIC CATEGORY		Franklin
7. CITY OR TOWN IF RURAL, VICINITY Washington		17. DATE(S) OR PERIOD ca. 1920		
8. DESCRIPTION OF LOCATION 		18. STYLE OR DESIGN Bungalow 22		
		19. ARCHITECT OR ENGINEER		
		20. CONTRACTOR OR BUILDER 20		
		21. ORIGINAL USE, IF APPARENT Dwelling		
		22. PRESENT USE Dwelling		
		23. OWNERSHIP PUBLIC () PRIVATE (X)		
		24. OWNER'S NAME AND ADDRESS IF KNOWN		
		25. OPEN TO PUBLIC? YES () NO (X)		
9. COORDINATES UTM LAT LONG		26. LOCAL CONTACT PERSON OR ORGANIZATION		4. PRESENT LOCAL NAME(S) OR DESIGNATION(S)
10. SITE () STRUCTURE () BUILDING (X) OBJECT ()		27. OTHER SURVEYS IN WHICH INCLUDED		
11. ON NATIONAL REGISTER? YES () NO (X)		28. NO. OF STORIES 1 1/2		
12. IS IT ELIGIBLE? YES () NO (X)		29. BASEMENT? YES (X) NO ()		Franklin
13. PART OF ESTAB. HIST. DISTRICT? YES () NO (X)		30. FOUNDATION MATERIAL Concrete		
14. DISTRICT POTENTIAL? YES () NO (X)		31. WALL CONSTRUCTION Wood		
15. NAME OF ESTABLISHED DISTRICT		32. ROOF TYPE AND MATERIAL Gable/Asphalt		
		33. NO. OF BAYS FRONT 3 SIDE 3		
		34. WALL TREATMENT Weatherboard		
		35. PLAN SHAPE Rectang.		
		36. CHANGES (EXPLAIN IN NO. 42) ADDITION () ALTERED () MOVED ()		
		37. CONDITION INTERIOR EXTERIOR Good		
		38. PRESERVATION UNDERWAY? YES () NO ()		
42. FURTHER DESCRIPTION OF IMPORTANT FEATURES See continuation sheet.		39. ENDANGERED? BY WHAT? YES () NO (X)		5. OTHER NAME(S)
43. HISTORY AND SIGNIFICANCE See continuation sheet.		40. VISIBLE FROM PUBLIC ROAD? YES (X) NO ()		
		41. DISTANCE FROM AND FRONTAGE ON ROAD		
44. DESCRIPTION OF ENVIRONMENT AND OUTBUILDINGS Located in an urban neighborhood. There are no outbuildings.		46. PREPARED BY Thomason		44N
45. SOURCES OF INFORMATION See continuation sheet.		47. ORGANIZATION Thomason & Assoc.		
RETURN THIS FORM WHEN COMPLETED TO: OFFICE OF HISTORIC PRESERVATION P.O. BOX 176 JEFFERSON CITY, MISSOURI 65102		48. DATE 8/17/91		
IF ADDITIONAL SPACE IS NEEDED, ATTACH SEPARATE SHEET(S) TO THIS FORM		49. REVISION DATE(S)		RANGE 1W
				SECTION 22

Site No. _____

Section _____ Township _____ Range _____

Indicates part of
section included in
starch map.

THIS IS PROBABLY THE ONE MOST IMPORTANT PART OF THIS DATA FORM!

Please Attach a copy of a topographic map with the site marked on it.

Site Number: 937 (continued)

42. 1 1/2-story gable front Bungalow with an interior brick chimney. On the main (N) facade is a projecting gable roof bay containing the entrance. The entrance has an original single light glass and wood door. Windows are 1/1 rectangular wood sash.
43. This dwelling was built ca. 1920. It is not shown on the 1915 Waterworks map.
45. 1915 Waterworks map.



MISSOURI OFFICE OF HISTORIC PRESERVATION

ARCHITECTURAL/HISTORIC INVENTORY SURVEY FORM

FR-AS-003-202

1. NO. 938		4. PRESENT LOCAL NAME(S) OR DESIGNATION(S)		938
2. COUNTY Franklin		5. OTHER NAME(S)		
3. LOCATION OF NEGATIVES				
6. SPECIFIC LEGAL LOCATION TOWNSHIP <u>44N</u> RANGE <u>1W</u> SECTION <u>22</u> IF CITY OR TOWN, STREET ADDRESS <u>507 West 6th Street</u>		16. THEMATIC CATEGORY 17. DATE(S) OR PERIOD <u>ca. 1920</u>		Franklin
7. CITY OR TOWN IF RURAL, VICINITY <u>Washington</u>		18. STYLE OR DESIGN <u>Bungalow</u> <u>22</u>		
8. DESCRIPTION OF LOCATION <div style="border: 1px solid black; width: 100px; height: 100px; margin: 0 auto; position: relative;"> <div style="position: absolute; top: -20px; left: 50%; transform: translate(-50%, -50%);">N</div> </div> <p style="text-align: center;">W. 6TH ST.</p>		19. ARCHITECT OR ENGINEER 20. CONTRACTOR OR BUILDER <u>2A</u>		
		21. ORIGINAL USE, IF APPARENT <u>Dwelling</u> <u>T9</u>		
		22. PRESENT USE <u>Dwelling</u> <u>104</u>		
		23. OWNERSHIP PUBLIC () PRIVATE (X)		
9. COORDINATES UTM LAT LONG		24. OWNER'S NAME AND ADDRESS IF KNOWN		PRESENT LOCAL NAME(S) OR DESIGNATION(S)
10. SITE () STRUCTURE () BUILDING (X) OBJECT ()		25. OPEN TO PUBLIC? YES () NO (X)		
11. ON NATIONAL REGISTER? YES () NO (X) 12. IS IT ELIGIBLE? YES () NO (X)		26. LOCAL CONTACT PERSON OR ORGANIZATION		
13. PART OF ESTAB. HIST. DISTRICT? YES () NO (X) 14. DISTRICT POTENTIAL? YES () NO (X)		27. OTHER SURVEYS IN WHICH INCLUDED		OTHER NAME(S)
15. NAME OF ESTABLISHED DISTRICT		28. NO. OF STORIES <u>1 1/2</u> 29. BASEMENT? YES (X) NO () 30. FOUNDATION MATERIAL <u>Concrete</u> 31. WALL CONSTRUCTION <u>Wood</u> 32. ROOF TYPE AND MATERIAL <u>Gable/Asphalt</u> <u>DR</u> 33. NO. OF BAYS FRONT <u>3</u> SIDE <u>2</u> 34. WALL TREATMENT <u>Weatherboard</u> 35. PLAN SHAPE <u>Rectang.</u> 36. CHANGES (EXPLAIN IN NO. 42) ADDITION () ALTERED (X) MOVED () 37. CONDITION INTERIOR _____ EXTERIOR <u>Good</u> 38. PRESERVATION UNDERWAY? YES () NO () 39. ENDANGERED? BY WHAT? YES () NO (X) 40. VISIBLE FROM PUBLIC ROAD? YES (X) NO () 41. DISTANCE FROM AND FRONTAGE ON ROAD		
42. FURTHER DESCRIPTION OF IMPORTANT FEATURES <u>See continuation sheet.</u>		PHOTO MUST BE PROVIDED		
43. HISTORY AND SIGNIFICANCE <u>See continuation sheet.</u>				TOWNSHIP 44N
44. DESCRIPTION OF ENVIRONMENT AND OUTBUILDINGS <u>Located in an urban neighborhood. At the rear is a ca. 1950 concrete block shed.</u>				
45. SOURCES OF INFORMATION <u>See continuation sheet.</u>		46. PREPARED BY <u>Thomason</u> 47. ORGANIZATION <u>Thomason & Assoc.</u>		RANGE 1W
RETURN THIS FORM WHEN COMPLETED TO: OFFICE OF HISTORIC PRESERVATION P.O. BOX 176 JEFFERSON CITY, MISSOURI 65102		48. DATE <u>8/17/91</u> 49. REVISION DATE(S)		
IF ADDITIONAL SPACE IS NEEDED, ATTACH SEPARATE SHEET(S) TO THIS FORM				SECTION 22

Site No. _____

Indicate the chief topographical features, such as streams and elevations. Also indicate houses and roads. Indicate the site location by enclosing the site area with dotted line. Note scale of map and portion of section included in sketch map. Include drawings, photographs, etc. on additional pages.

Indicate part of
section included in
starch map.

Notes:

THIS IS PROBABLY THE ONE MOST IMPORTANT PART OF THIS DATA FORM

Please Attach a copy of a topographic map with the site marked on it.

Site Number: 938 (continued)

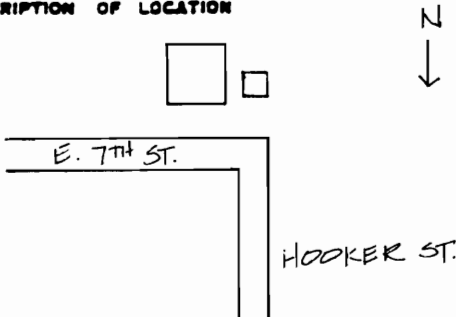
42. 1 1/2-story frame dwelling. On the main (S) facade is a partial width shed porch with tapered wood columns and a railing with square balusters. The main entrance has a ca. 1980 glass and wood door. Windows are 1/1 rectangular wood sash. At the roofline of the main facade is a hipped dormer with three 1/1 sash windows.
43. This dwelling was built ca. 1920. It is not shown on the 1915 Waterworks map.
45. 1915 Waterworks map.



MISSOURI OFFICE OF HISTORIC PRESERVATION

ARCHITECTURAL/HISTORIC INVENTORY SURVEY FORM

FR-AS-003-203

1. NO. 1051		4. PRESENT LOCAL NAME(S) OR DESIGNATION(S)		1051
2. COUNTY Franklin		5. OTHER NAME(S)		
3. LOCATION OF NEGATIVES				
6. SPECIFIC LEGAL LOCATION TOWNSHIP <u>44N</u> RANGE <u>1W</u> SECTION <u>22</u> IF CITY OR TOWN, STREET ADDRESS <u>402 East 7th Street</u>		16. THEMATIC CATEGORY 17. DATE(S) OR PERIOD <u>ca. 1915</u>		Franklin
7. CITY OR TOWN IF RURAL, VICINITY <u>Washington</u>		18. STYLE OR DESIGN <u>18</u>		
8. DESCRIPTION OF LOCATION <div style="text-align: center;">  </div>		19. ARCHITECT OR ENGINEER		
		20. CONTRACTOR OR BUILDER <u>26</u>		
		21. ORIGINAL USE, IF APPARENT <u>Dwelling</u> <u>out</u> <u>FU</u>		
		22. PRESENT USE <u>Dwelling</u>		
9. COORDINATES UTM LAT LONG		23. OWNERSHIP PUBLIC () PRIVATE (X)		
10. SITE () STRUCTURE () BUILDING (X) OBJECT ()		24. OWNER'S NAME AND ADDRESS IF KNOWN		
11. ON NATIONAL REGISTER? YES () NO (X)		25. OPEN TO PUBLIC? YES () NO (X)		
12. IS IT ELIGIBLE? YES () NO (X)		26. LOCAL CONTACT PERSON OR ORGANIZATION		
13. PART OF ESTAB. YES () NO (X)		27. OTHER SURVEYS IN WHICH INCLUDED		
14. DISTRICT YES () POTENTIAL? NO (X)				
15. NAME OF ESTABLISHED DISTRICT				
42. FURTHER DESCRIPTION OF IMPORTANT FEATURES See continuation sheet.		PHOTO MUST BE PROVIDED		5. OTHER NAME(S)
43. HISTORY AND SIGNIFICANCE See continuation sheet.				
44. DESCRIPTION OF ENVIRONMENT AND OUTBUILDINGS Located in an urban neighborhood. Adjacent to the house is a frame garage.				TOWNSHIP 44N
45. SOURCES OF INFORMATION See continuation sheet.		46. PREPARED BY <u>Thomason</u>		
47. ORGANIZATION <u>Thomason & Assoc.</u>		48. DATE <u>2/17/92</u>		SECTION 22
49. REVISION DATE(S)				

RETURN THIS FORM WHEN COMPLETED TO: OFFICE OF HISTORIC PRESERVATION

IF ADDITIONAL SPACE IS NEEDED, ATTACH SEPARATE SHEET(S) TO THIS FORM

P.O. BOX 176
JEFFERSON CITY, MISSOURI 65102

Site No. _____

Indicate the chief topographical features, such as streams and elevations. Also indicate houses and roads. Indicate the site location by enclosing the site area with dotted line. Note scale of map and portion of section included in sketch map. Include drawings, photographs, etc. on additional pages.

Notes:

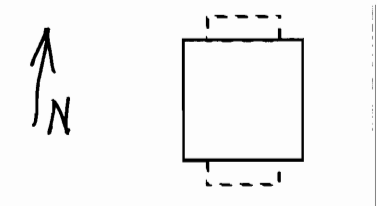
Please Attach a copy of a topographic map with the site marked on it.

Site Number: 1051 (continued)

42. 1 1/2 story frame dwelling. On the main (N) facade is a one-story shed roof porch with Tuscan columns. The main entrance has a single light glass and wood door. Over the door is a rectangular single light transom. Windows are 1/1 rectangular wood and sash. The house has an original metal standing seam roof.
43. This dwelling appears to have been built between 1915 and 1920. It is not shown on the 1915 Waterworks map.
45. 1915 Waterworks map.



FR-AS-003-204

1. NO. 896		4. PRESENT LOCAL NAME(S) OR DESIGNATION(S)		1. NO. 896	
2. COUNTY Franklin		5. OTHER NAME(S)			2. COUNTY Franklin
3. LOCATION OF NEGATIVES					
6. SPECIFIC LEGAL LOCATION TOWNSHIP 44N RANGE 1W SECTION 22 IF CITY OR TOWN, STREET ADDRESS 601 W. Seventh St.		16. THEMATIC CATEGORY		3. COUNTY RANGE 1W SECTION 22	
7. CITY OR TOWN IF RURAL, VICINITY Washington		17. DATE(S) OR PERIOD ca. 1915			
8. DESCRIPTION OF LOCATION 		18. STYLE OR DESIGN bungalow 22			
9. COORDINATES UTM LAT LONG		19. ARCHITECT OR ENGINEER		4. PRESENT LOCAL NAME(S) OR DESIGNATION(S)	
10. SITE () STRUCTURE () BUILDING (X) OBJECT ()		20. CONTRACTOR OR BUILDER 20			
11. ON NATIONAL REGISTER? YES () NO (X)		21. ORIGINAL USE, IF APPARENT dwelling last TQ			
12. IS IT ELIGIBLE? YES () NO (X)		22. PRESENT USE dwelling		5. OTHER NAME(S)	
13. PART OF ESTAB. HIST. DISTRICT? YES () NO (X)		23. OWNERSHIP PUBLIC () PRIVATE (X)			
14. DISTRICT POTENTIAL? YES () NO (X)		24. OWNER'S NAME AND ADDRESS IF KNOWN			
15. NAME OF ESTABLISHED DISTRICT		25. OPEN TO PUBLIC? YES () NO (X)		6. TOWNSHIP 44N	
42. FURTHER DESCRIPTION OF IMPORTANT FEATURES See continuation sheet.		26. LOCAL CONTACT PERSON OR ORGANIZATION			
		27. OTHER SURVEYS IN WHICH INCLUDED			
43. HISTORY AND SIGNIFICANCE See continuation sheet.		28. NO. OF STORIES 1 1/2		7. TOWNSHIP RANGE 1W SECTION 22	
		29. BASEMENT? YES (X) NO ()			
		30. FOUNDATION MATERIAL concrete			
		31. WALL CONSTRUCTION wood frame		8. TOWNSHIP RANGE 1W SECTION 22	
		32. ROOF TYPE AND MATERIAL gable, st. seam metal			
		33. NO. OF BAYS FRONT 3 SIDE 2			
		34. WALL TREATMENT vinyl		9. OTHER NAME(S)	
		35. PLAN SHAPE rect.			
		36. CHANGES (EXPLAIN IN NO. 42) ALTERED (X) MOVED ()			
		37. CONDITION INTERIOR EXTERIOR good		10. TOWNSHIP RANGE 1W SECTION 22	
		38. PRESERVATION UNDERWAY? YES () NO (X)			
		39. ENDANGERED? BY WHAT? YES () NO (X)			
		40. VISIBLE FROM PUBLIC ROAD? YES (X) NO ()		11. TOWNSHIP RANGE 1W SECTION 22	
		41. DISTANCE FROM AND FRONTAGE ON ROAD			
		PHOTO MUST BE PROVIDED			
44. DESCRIPTION OF ENVIRONMENT AND OUTBUILDINGS House is located in an urban neighborhood. At the rear is a double bay garage.		46. PREPARED BY Betz/Thomason		12. TOWNSHIP RANGE 1W SECTION 22	
45. SOURCES OF INFORMATION 1916 Sanborn, 1926 Sanborn, 1919 Atlas		47. ORGANIZATION Thomason & Assoc.			
RETURN THIS FORM WHEN COMPLETED TO: OFFICE OF HISTORIC PRESERVATION P.O. BOX 176 JEFFERSON CITY, MISSOURI 65102 PH. 314-751-5365		48. DATE 1/92 49. REVISION DATE(S)			

Site No. _____

Indicate the chief topographical features, such as streams and elevations. Also indicate houses and roads. Indicate the site location by enclosing the site area with dotted line. Note scale of map and portion of section included in sketch map. Include drawings, photographs, etc. on additional pages.

Indicate part of
section included in
sketch map.

A 4x4 grid map with cardinal directions N, S, E, W and a scale bar.

Notes:

THIS IS PROBABLY THE ONE MOST IMPORTANT PART OF THIS DATA FORM

Please Attach a copy of a topographic map with the site marked on it.

Site Number: 896 (continued)

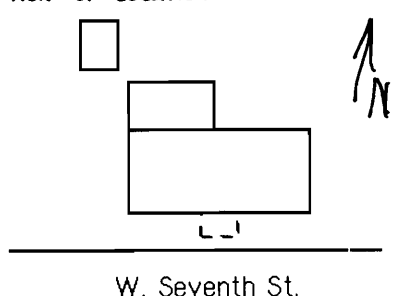
42. The dwelling is a 1 1/2-story wood frame bungalow with a concrete foundation, vinyl siding, and a gable roof of standing seam metal. The front has 3 bays and the side has 2 bays. On the main facade is a 3/4 porch with a shed roof of standing seam metal, turned wood columns, and an open railing with square wood balusters. The main entrance has a single light glass and wood door with a single light transom. The windows are 1/1 wood sash. A gable roof dormer with 2 windows is on the south. There is a central interior wall brick chimney. On the north is a 1-story screened porch.
43. This dwelling is part of the residential development around Stafford Street which began in the early 1800's when the street was the western edge of Washington. A 1 1/2-story wood frame dwelling is shown on this lot on the 1916 and 1926 Sanborn maps. The whole lot is not shown on these maps. This lot is not shown on the earlier Sanborn maps. According to the 1919 atlas, it is Lot 6, Block 10 of William Stumpe's Addition.



MISSOURI OFFICE OF HISTORIC PRESERVATION

ARCHITECTURAL/HISTORIC INVENTORY SURVEY FORM

FR-AS-003-205

1. NO. 897		4. PRESENT LOCAL NAME(S) OR DESIGNATION(S)		1. NO. 897	
2. COUNTY Franklin		3. OTHER NAME(S)			
3. LOCATION OF NEGATIVES					
6. SPECIFIC LEGAL LOCATION TOWNSHIP <u>44N</u> RANGE <u>1W</u> SECTION <u>22</u> IF CITY OR TOWN, STREET ADDRESS <u>607 W. Seventh St.</u>		16. THEMATIC CATEGORY		2. COUNTY Franklin	
7. CITY OR TOWN IF RURAL, VICINITY <u>Washington</u>		17. DATE(S) OR PERIOD <u>ca. 1910</u>			
8. DESCRIPTION OF LOCATION 		18. STYLE OR DESIGN <u>l-house</u> <u>09</u>			
		19. ARCHITECT OR ENGINEER			
		20. CONTRACTOR OR BUILDER			
		21. ORIGINAL USE, IF APPARENT <u>dwelling</u> <u>CB</u>			
9. COORDINATES UTM LAT LONG		22. PRESENT USE <u>dwelling</u>			4. PRESENT LOCAL NAME(S) OR DESIGNATION(S)
10. SITE () STRUCTURE () BUILDING (X) OBJECT ()		23. OWNERSHIP PUBLIC () PRIVATE (X)			
11. ON NATIONAL REGISTER? YES () NO (X)		24. OWNER'S NAME AND ADDRESS IF KNOWN			
12. IS IT ELIGIBLE? YES () NO (X)		25. OPEN TO PUBLIC? YES () NO (X)			
13. PART OF ESTAB. HIST. DISTRICT? YES () NO (X)		26. LOCAL CONTACT PERSON OR ORGANIZATION			
14. DISTRICT POTENTIAL? YES (X) NO (X)		27. OTHER SURVEYS IN WHICH INCLUDED			
15. NAME OF ESTABLISHED DISTRICT		28. NO. OF STORIES <u>2-1</u>			
		29. BASEMENT? YES (X) NO ()			
		30. FOUNDATION MATERIAL <u>stone</u>			
		31. WALL CONSTRUCTION <u>wood frame</u>			
		32. ROOF TYPE AND MATERIAL <u>gable, asphalt</u> <u>CB</u>			
		33. NO. OF BAYS FRONT <u>3</u> SIDE <u>2</u>			
		34. WALL TREATMENT <u>asbestos</u>			
		35. PLAN SHAPE <u>ell</u>			
		36. CHANGES (EXPLAIN IN NO. 42) ADDITION () ALTERED (X) MOVED ()			
		37. CONDITION INTERIOR EXTERIOR <u>good</u>			
		38. PRESERVATION UNDERWAY? YES () NO (X)			
		39. ENDANGERED? BY WHAT? YES () NO (X)			
		40. VISIBLE FROM PUBLIC ROAD? YES (X) NO ()			
		41. DISTANCE FROM AND FRONTAGE ON ROAD			
42. FURTHER DESCRIPTION OF IMPORTANT FEATURES See continuation sheet.				5. OTHER NAME(S)	
43. HISTORY AND SIGNIFICANCE See continuation sheet.					
44. DESCRIPTION OF ENVIRONMENT AND OUTBUILDINGS House is located in an urban neighborhood. At the rear is a single bay wood frame gable garage.				6. TOWNSHIP 44N	
45. SOURCES OF INFORMATION 1916 Sanborn, 1926 Sanborn, 1919 Atlas					
46. PREPARED BY Betz/Thomason				RANGE 1W	
47. ORGANIZATION Thomason & Assoc.					
48. DATE 1/92				SECTION 22	
49. REVISION DATE(S)					

RETURN THIS FORM WHEN COMPLETED TO: OFFICE OF HISTORIC PRESERVATION
P.O. BOX 176
JEFFERSON CITY, MISSOURI 65102
PH. 314-751-5365

IF ADDITIONAL SPACE IS NEEDED, ATTACH SEPARATE SHEET(S) TO THIS FORM

Site No. _____

Indicate the chief topographical features, such as streams and elevations. Also indicate houses and roads. Indicate the site location by enclosing the site area with dotted line. Note scale of map and portion of section included in sketch map. Include drawings, photographs, etc. on additional pages.

Notes:

Please Attach a copy of a topographic map with the site marked on it.

Site Number: 897 (continued)

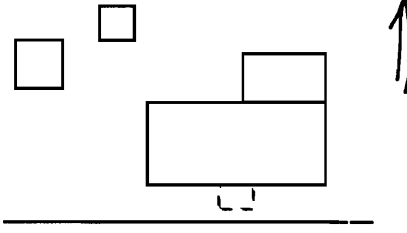
42. The dwelling is a 2-story wood frame I-house with a stone foundation, asbestos shingles exterior, and a gable roof of asphalt shingles. The front has 3 bays and the side has 2 bays. On the main facade is a central bay porch with a hipped roof of asphalt shingles and wrought iron posts and railing. The main entrance has a single light glass and wood door with an infilled transom. The windows are 1/1 wood sash. There are interior wall brick chimneys on the east and west. On the north is a 1-story wood frame addition with a concrete foundation and a gable roof.
43. This dwelling is part of the residential development around Stafford Street which began in the early 1800's when the street was the western edge of Washington. A 2-story wood frame dwelling is shown on this lot on the 1916 and 1926 Sanborn maps. The whole lot is not shown on these maps. This lot is not shown on the earlier Sanborn maps. According to the 1919 atlas, it is Lot 4, Block 10 of William Stumpe's Addition.



MISSOURI OFFICE OF HISTORIC PRESERVATION

ARCHITECTURAL/HISTORIC INVENTORY SURVEY FORM

FR-AS-003-200

1. NO. 898		4. PRESENT LOCAL NAME(S) OR DESIGNATION(S)		1. NO. 898		
2. COUNTY Franklin		5. OTHER NAME(S)			2. COUNTY Franklin	
3. LOCATION OF NEGATIVES						
6. SPECIFIC LEGAL LOCATION TOWNSHIP <u>44N</u> RANGE <u>1W</u> SECTION <u>22</u> IF CITY OR TOWN, STREET ADDRESS <u>617 W. Seventh St.</u>		16. THEMATIC CATEGORY 17. DATE(S) OR PERIOD <u>ca. 1910</u> 18. STYLE OR DESIGN <u>1-house</u> <u>09</u> 19. ARCHITECT OR ENGINEER 20. CONTRACTOR OR BUILDER 21. ORIGINAL USE, IF APPARENT <u>dwelling</u> <u>2 out</u> <u>CB</u> 22. PRESENT USE <u>dwelling</u> 23. OWNERSHIP PUBLIC () PRIVATE (X) 24. OWNER'S NAME AND ADDRESS IF KNOWN		28. NO. OF STORIES <u>2</u> 29. BASEMENT? YES (X) NO () 30. FOUNDATION MATERIAL <u>stone</u> 31. WALL CONSTRUCTION <u>wood frame</u> 32. ROOF TYPE AND MATERIAL <u>gable, asphalt</u> 33. NO. OF BAYS FRONT <u>3</u> SIDE <u>2</u> 34. WALL TREATMENT <u>asbestos</u> 35. PLAN SHAPE <u>ell</u> 36. CHANGES (EXPLAIN IN NO. 42) ADDITION (X) ALTERED (X) MOVED () 37. CONDITION INTERIOR EXTERIOR <u>good</u> 38. PRESERVATION UNDERWAY? YES () NO (X) 39. ENDANGERED? BY WHAT? YES () NO (X) 40. VISIBLE FROM PUBLIC ROAD? YES (X) NO () 41. DISTANCE FROM AND FRONTAGE ON ROAD		4. PRESENT LOCAL NAME(S) OR DESIGNATION(S)
7. CITY OR TOWN IF RURAL, VICINITY <u>Washington</u> 8. DESCRIPTION OF LOCATION  9. COORDINATES UTM LAT LONG						
10. SITE () STRUCTURE () BUILDING (X) OBJECT () 11. ON NATIONAL REGISTER? YES () NO (X) 12. IS IT ELIGIBLE? YES () NO (X) 13. PART OF ESTAB. HIST. DISTRICT? YES () NO (X) 14. DISTRICT POTENTIAL? YES () NO (X) 15. NAME OF ESTABLISHED DISTRICT		25. OPEN TO PUBLIC? YES () NO (X) 26. LOCAL CONTACT PERSON OR ORGANIZATION 27. OTHER SURVEYS IN WHICH INCLUDED				
42. FURTHER DESCRIPTION OF IMPORTANT FEATURES		See continuation sheet.		5. OTHER NAME(S)		
43. HISTORY AND SIGNIFICANCE		See continuation sheet.				
44. DESCRIPTION OF ENVIRONMENT AND OUTBUILDINGS		House is located in an urban neighborhood. At the rear is a single bay wood frame garage and a metal outbuilding.		6. TOWNSHIP 44N		
45. SOURCES OF INFORMATION		1916 Sanborn, 1926 Sanborn, 1919 Atlas				
RETURN THIS FORM WHEN COMPLETED TO: OFFICE OF HISTORIC PRESERVATION P.O. BOX 176 JEFFERSON CITY, MISSOURI 65102 PH. 314-751-5365		46. PREPARED BY <u>Betz/Thomason</u> 47. ORGANIZATION <u>Thomason & Assoc.</u> 48. DATE <u>1/92</u> 49. REVISION DATE(S)		7. RANGE 1W		
IF ADDITIONAL SPACE IS NEEDED, ATTACH SEPARATE SHEET(S) TO THIS FORM						
				SECTION 22		

Site No. _____

Indicate the chief topographical features, such as streams and elevations. Also indicate houses and roads. Indicate the site location by enclosing the site area with dotted line. Note scale of map and portion of section included in sketch map. Include drawings, photographs, etc. on additional pages.

Indicate part of
section included in
sketch map.

A 4x4 grid map with cardinal directions N, S, E, W and a scale bar.

Notes:

THIS IS PROBABLY THE ONE MOST IMPORTANT PART OF THIS DATA FORM

Please Attach a copy of a topographic map with the site marked on it.

Site Number: 898 (continued)

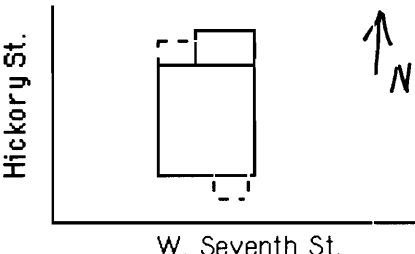
42. The dwelling is a 2-story wood frame I-house with a stone foundation, asbestos shingles exterior, and a gable roof of asphalt shingles. The front has 3 bays and the side has 2 bays. On the main facade is a central bay porch with a gable roof of asphalt shingles, round metal posts, and an open railing with round metal balusters. The main entrance has a single light glass and wood door. The windows are 1/1 wood sash. On the north is a 1-story wood frame addition with a gable roof.
43. This dwelling is part of the residential development around Stafford Street which began in the early 1800's when the street was the western edge of Washington. A 2-story wood frame dwelling is shown on this lot on the 1916 and 1926 Sanborn maps. The whole lot is not shown on these maps. This lot is not shown on the earlier Sanborn maps. According to the 1919 atlas, it is Lots 1 and 2, Block 10 of William Stumpe's Addition.



MISSOURI OFFICE OF HISTORIC PRESERVATION

ARCHITECTURAL/HISTORIC INVENTORY SURVEY FORM

FR-AS-003-207

1. NO. 913		4. PRESENT LOCAL NAME(S) OR DESIGNATION(S)		1 NO. 913	
2. COUNTY Franklin		5. OTHER NAME(S)			
3. LOCATION OF NEGATIVES					
6. SPECIFIC LEGAL LOCATION TOWNSHIP <u>44N</u> RANGE <u>1W</u> SECTION <u>21</u> IF CITY OR TOWN, STREET ADDRESS 915 W. Seventh St.		16. THEMATIC CATEGORY		2 COUNTY Franklin	
7. CITY OR TOWN IF RURAL, VICINITY Washington		17. DATE(S) OR PERIOD ca. 1905			
8. DESCRIPTION OF LOCATION <div style="text-align: center;">  </div>		18. STYLE OR DESIGN Foursquare 01			
		19. ARCHITECT OR ENGINEER			
		20. CONTRACTOR OR BUILDER 30 20			
		21. ORIGINAL USE, IF APPARENT dwelling 0B			
9. COORDINATES UTM LAT LONG		22. PRESENT USE dwelling			4 PRESENT LOCAL NAME(S) OR DESIGNATION(S)
10. SITE () STRUCTURE () BUILDING (X) OBJECT ()		23. OWNERSHIP PUBLIC () PRIVATE (X)			
11. ON NATIONAL REGISTER? YES () NO (X)		24. OWNER'S NAME AND ADDRESS IF KNOWN			
12. IS IT ELIGIBLE? YES () NO (X)		25. OPEN TO PUBLIC? YES () NO (X)			
13. PART OF ESTAB. HIST. DISTRICT? YES () NO (X)		26. LOCAL CONTACT PERSON OR ORGANIZATION			
14. DISTRICT POTENTIAL? YES () NO (X)		27. OTHER SURVEYS IN WHICH INCLUDED			
15. NAME OF ESTABLISHED DISTRICT		30. FOUNDATION MATERIAL stone			
		31. WALL CONSTRUCTION brick			
		32. ROOF TYPE AND MATERIAL hipped, asphalt			
		33. NO. OF BAYS FRONT 4 SIDE 2			
		34. WALL TREATMENT 7-course			
		35. PLAN SHAPE rect.			
		36. CHANGES (EXPLAIN IN NO. 42) ADDITION (X) ALTERED () MOVED ()			
		37. CONDITION INTERIOR EXTERIOR good			
		38. PRESERVATION UNDERWAY? YES () NO (X)			
		39. ENDANGERED? BY WHAT? YES () NO (X)			
		40. VISIBLE FROM PUBLIC ROAD? YES (X) NO ()			
		41. DISTANCE FROM AND FRONTAGE ON ROAD			
42. FURTHER DESCRIPTION OF IMPORTANT FEATURES See continuation sheet.				5 OTHER NAME(S)	
43. HISTORY AND SIGNIFICANCE See continuation sheet.					
44. DESCRIPTION OF ENVIRONMENT AND OUTBUILDINGS House is located in an urban neighborhood. There are no outbuildings.				6 TOWNSHIP 44N	
45. SOURCES OF INFORMATION 1919 Atlas					
46. PREPARED BY Betz/Thomason				7 SECTION 21	
47. ORGANIZATION Thomason & Assoc.					
48. DATE 1/92 49. REVISION DATE(S)					

RETURN THIS FORM WHEN COMPLETED TO: OFFICE OF HISTORIC PRESERVATION
P.O. BOX 176
JEFFERSON CITY, MISSOURI 65102
PH. 314-751-5365

IF ADDITIONAL SPACE IS NEEDED, ATTACH SEPARATE SHEET(S) TO THIS FORM

Site No. _____

Section _____ Township _____ Range _____

Indicate the chief topographical features, such as streams and elevations. Also indicate houses and roads. Indicate the site location by enclosing the site area with dotted line. Note scale of map and portion of section included in sketch map. Include drawings, photographs, etc. on additional pages.

Indicate part of
section included in
sketch map.

A 4x4 grid map with cardinal directions N, S, E, W and a scale bar.

Notes:

THIS IS PROBABLY THE ONE MOST IMPORTANT PART OF THIS DATA FORM

Please Attach a copy of a topographic map with the site marked on it.

Site Number: 913 (continued)

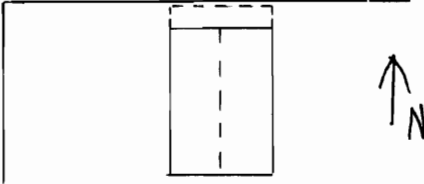
42. The dwelling is a 2 1/2-story brick structure with a stone foundation, 7-course common bond exterior, and a hipped roof of asphalt shingles. The front has 4 bays and the side has 2 bays. On the main facade is a 1/2 porch with a hipped roof of asphalt shingles, turned wood columns, and an open railing with square wood balusters. The main entrance has a single light glass and wood door with a single light transom set within a segmental arch of 2-course header brick. The windows are 1/1 wood sash with wood shutters and are set within segmental arches of 2-course header brick. Hipped roof dormers with 1 window are on the south and north. There is an interior wall brick chimney on the west. On the north is a 1-story wood frame addition with a deck above with wood stair and landing.
43. This dwelling is part of the residential development along Eighth Street which began in the mid-1800's when the street was the southern edge of Washington. This lot is not shown on the 1893/1898/1908/1916/1926 Sanborn maps. According to the 1919 atlas, it is Lots 9 and 10, Block 2 of William Stumpe's Addition.



MISSOURI OFFICE OF HISTORIC PRESERVATION

ARCHITECTURAL/HISTORIC INVENTORY SURVEY FORM

FR-AS-003-208

1. NO. <div style="text-align: center;">963</div>		4. PRESENT LOCAL NAME(S) OR DESIGNATION(S)		963	
2. COUNTY <div style="text-align: center;">Franklin</div>		5. OTHER NAME(S)			Franklin
3. LOCATION OF NEGATIVES					
6. SPECIFIC LEGAL LOCATION TOWNSHIP <u>44N</u> RANGE <u>1W</u> SECTION <u>21</u> IF CITY OR TOWN, STREET ADDRESS <div style="text-align: center;">1222 West 7th Street</div>		16. THEMATIC CATEGORY		Franklin	
7. CITY OR TOWN IF RURAL, VICINITY <div style="text-align: center;">Washington</div>		17. DATE(S) OR PERIOD <div style="text-align: center;">ca. 1920</div>			
8. DESCRIPTION OF LOCATION <div style="text-align: center;">W. 7TH ST. </div>		18. STYLE OR DESIGN <div style="text-align: center;">Gable Front 22</div>			
		19. ARCHITECT OR ENGINEER			
		20. CONTRACTOR OR BUILDER			
		21. ORIGINAL USE, IF APPARENT <div style="text-align: center;">Dwelling Fu</div>			
22. PRESENT USE <div style="text-align: center;">Dwelling</div>		28. NO. OF STORIES <u>1 1/2</u>			
23. OWNERSHIP PUBLIC () PRIVATE (X)		29. BASEMENT? YES (X) NO ()			
24. OWNER'S NAME AND ADDRESS IF KNOWN		30. FOUNDATION MATERIAL <div style="text-align: center;">Concrete</div>			
25. OPEN TO PUBLIC? YES () NO (X)		31. WALL CONSTRUCTION <div style="text-align: center;">Wood</div>			
26. LOCAL CONTACT PERSON OR ORGANIZATION		32. ROOF TYPE AND MATERIAL <div style="text-align: center;">Gable/Asphalt</div>			
27. OTHER SURVEYS IN WHICH INCLUDED		33. NO. OF BAYS FRONT <u>3</u> SIDE <u>3</u>			
28. CHANGES (EXPLAIN IN NO. 42) ADDITION () ALTERED () MOVED ()		34. WALL TREATMENT <div style="text-align: center;">Weatherboard</div>			
29. CONDITION INTERIOR _____ EXTERIOR <u>Good</u>		35. PLAN SHAPE <u>Rectang.</u>			
30. PRESERVATION UNDERWAY? YES () NO ()		36. ENDANGERED? BY WHAT? YES () NO (X)			
31. VISIBLE FROM PUBLIC ROAD? YES (X) NO ()		32. DISTANCE FROM AND FRONTAGE ON ROAD			
42. FURTHER DESCRIPTION OF IMPORTANT FEATURES <div style="text-align: center;">See continuation sheet.</div>				PHOTO MUST BE PROVIDED	
43. HISTORY AND SIGNIFICANCE <div style="text-align: center;">See continuation sheet.</div>					
44. DESCRIPTION OF ENVIRONMENT AND OUTBUILDINGS <div style="text-align: center;">Located in an urban neighborhood.</div>					
45. SOURCES OF INFORMATION <div style="text-align: center;">See continuation sheet.</div>				44N	
46. PREPARED BY <div style="text-align: center;">Thomason</div>					
47. ORGANIZATION <div style="text-align: center;">Thomason & Assoc.</div>				1W	
48. DATE 11/2/91 49. REVISION DATE(S)					
RETURN THIS FORM WHEN COMPLETED TO: OFFICE OF HISTORIC PRESERVATION P.O. BOX 176 JEFFERSON CITY, MISSOURI 65102					

IF ADDITIONAL SPACE IS NEEDED, ATTACH SEPARATE SHEET(S) TO THIS FORM

963

Franklin

22

PRESENT LOCAL NAME(S) OR DESIGNATION(S)

PHOTO MUST BE PROVIDED

44N

1W

SECTION 21

Site No. _____

Indicate the chief topographical features, such as streams and elevations. Also indicate houses and roads. Indicate the site location by enclosing the site area with dotted line. Note scale of map and portion of section included in sketch map. Include drawings, photographs, etc. on additional pages.

Notes:

Please Attach a copy of a topographic map with the site marked on it.

Site Number: 963 (continued)

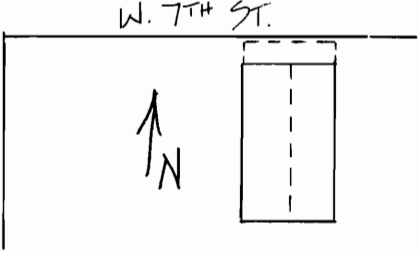
42. 1 1/2-story frame Gable Front dwelling. On the main facade is a full width shed one-story porch with square Doric motif columns. The main entrance has a multi-light glass and wood door. Windows are 1/1 rectangular wood sash with a multi-light upper sash. In the gable field are paired windows. On the (E) and (W) facades are hipped dormers.
43. This dwelling was built ca. 1920. It is not shown on any city maps.



MISSOURI OFFICE OF HISTORIC PRESERVATION

ARCHITECTURAL/HISTORIC INVENTORY SURVEY FORM

FR-AS-003-209

1. NO. 964		4. PRESENT LOCAL NAME(S) OR DESIGNATION(S)		1. NO. 964
2. COUNTY Franklin		3. OTHER NAME(S)		
3. LOCATION OF NEGATIVES				
6. SPECIFIC LEGAL LOCATION TOWNSHIP <u>44N</u> RANGE <u>1W</u> SECTION <u>21</u> IF CITY OR TOWN, STREET ADDRESS 1224 West 7th Street		16. THEMATIC CATEGORY		2. COUNTY Franklin
7. CITY OR TOWN IF RURAL, VICINITY Washington		17. DATE(S) OR PERIOD 1930		
8. DESCRIPTION OF LOCATION 		18. STYLE OR DESIGN Gable Front 72		
		19. ARCHITECT OR ENGINEER		
		20. CONTRACTOR OR BUILDER 20		
		21. ORIGINAL USE, IF APPARENT Dwelling TP		
		22. PRESENT USE Dwelling		
		23. OWNERSHIP PUBLIC () PRIVATE (X)		
		24. OWNER'S NAME AND ADDRESS IF KNOWN Mrs. Hugo Riske Rt. 3, Box 481 Marthasville, MO 63357		
		25. OPEN TO PUBLIC? YES () NO (X)		
9. COORDINATES LAT LONG		26. LOCAL CONTACT PERSON OR ORGANIZATION		3. PRESENT LOCAL NAME(S) OR DESIGNATION(S) 21
10. SITE () STRUCTURE () BUILDING (X) OBJECT ()		27. OTHER SURVEYS IN WHICH INCLUDED		
11. ON NATIONAL REGISTER? YES () NO (X)		28. NO. OF STORIES 1 1/2		
12. IS IT ELIGIBLE? YES () NO (X)		29. BASEMENT? YES (X) NO ()		
13. PART OF ESTAB. YES () HIST. DISTRICT? NO (X)		30. FOUNDATION MATERIAL Concrete		
14. DISTRICT POTENTIAL? YES () NO (X)		31. WALL CONSTRUCTION Wood		
15. NAME OF ESTABLISHED DISTRICT		32. ROOF TYPE AND MATERIAL Gable/Asphalt		
		33. NO. OF BAYS FRONT 3 SIDE 3		
		34. WALL TREATMENT Weatherboard		
		35. PLAN SHAPE Rectang.		
42. FURTHER DESCRIPTION OF IMPORTANT FEATURES See continuation sheet.		36. CHANGES (EXPLAIN IN NO. 42) ADDITION () ALTERED () MOVED ()		4. OTHER NAME(S) 21
		37. CONDITION INTERIOR EXTERIOR Good		
		38. PRESERVATION UNDERWAY? YES () NO ()		
		39. ENDANGERED? BY WHAT? YES () NO (X)		
		40. VISIBLE FROM PUBLIC ROAD? YES (X) NO ()		
		41. DISTANCE FROM AND FRONTAGE ON ROAD		
43. HISTORY AND SIGNIFICANCE See continuation sheet.		PHOTO MUST BE PROVIDED		
44. DESCRIPTION OF ENVIRONMENT AND OUTBUILDINGS Located in an urban neighborhood.				
45. SOURCES OF INFORMATION See continuation sheet.		46. PREPARED BY Thomason		
RETURN THIS FORM WHEN COMPLETED TO: OFFICE OF HISTORIC PRESERVATION P.O. BOX 176 JEFFERSON CITY, MISSOURI 65102		47. ORGANIZATION Thomason & Assoc.		
IF ADDITIONAL SPACE IS NEEDED, ATTACH SEPARATE SHEET(S) TO THIS FORM		48. DATE 11/2/91 49. REVISION DATE(S)		

5. TOWNSHIP
44N
RANGE
1W
SECTION
21

Site No. _____

Indicate the chief topographical features, such as streams and elevations. Also indicate houses and roads. Indicate the site location by enclosing the site area with dotted line. Note scale of map and portion of section included in sketch map. Include drawings, photographs, etc. on additional pages.

Indicates part of
section included in
starch map.

A 4x4 grid map with cardinal directions N, S, E, W. The grid is empty except for a small black mark in the top-left cell.

Notes:

THIS IS PROBABLY THE ONE MOST IMPORTANT PART OF THIS DATA FORM!

Please Attach a copy of a topographic map with the site marked on it.

Site Number: 964 (continued)

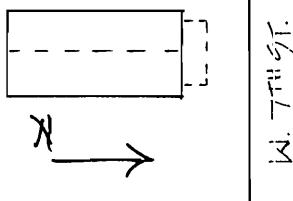
42. 1 1/2-story frame Gable Front dwelling. On the main (N) facade is a full width shed porch with square Doric motif columns. The main entrance has a multi-light glass and wood door. Windows are 4/1 rectangular vertical sash. On the east and west facades are hipped dormers. In the gable field are paired windows and the house has an interior brick chimney.
43. This dwelling was built in 1930, according to the present owner, Mrs. Hugo Riske. It is not shown on any of the city maps.
45. Owner.



MISSOURI OFFICE OF HISTORIC PRESERVATION

ARCHITECTURAL/HISTORIC INVENTORY SURVEY FORM

FR-AS-003-210

1. NO. 962		4. PRESENT LOCAL NAME(S) OR DESIGNATION(S)		962
2. COUNTY Franklin		5. OTHER NAME(S)		
3. LOCATION OF NEGATIVES				
6. SPECIFIC LEGAL LOCATION TOWNSHIP <u>44N</u> RANGE <u>1W</u> SECTION <u>21</u> IF CITY OR TOWN, STREET ADDRESS 1226 West 7th Street		16. THEMATIC CATEGORY		Franklin
7. CITY OR TOWN IF RURAL, VICINITY Washington		17. DATE(S) OR PERIOD ca. 1920		
8. DESCRIPTION OF LOCATION Hill 		18. STYLE OR DESIGN Gable Front <u>22</u>		
		19. ARCHITECT OR ENGINEER		
		20. CONTRACTOR OR BUILDER <u>20</u>		
		21. ORIGINAL USE, IF APPARENT Dwelling <u>TQ</u>		
22. PRESENT USE Dwelling		28. NO. OF STORIES <u>1 1/2</u>		
23. OWNERSHIP PUBLIC () PRIVATE (X)		29. BASEMENT? YES (X) NO ()		
24. OWNER'S NAME AND ADDRESS IF KNOWN		30. FOUNDATION MATERIAL Stone		
25. OPEN TO PUBLIC? YES () NO (X)		31. WALL CONSTRUCTION Wood		
26. LOCAL CONTACT PERSON OR ORGANIZATION		32. ROOF TYPE AND MATERIAL Gable/Metal		
27. OTHER SURVEYS IN WHICH INCLUDED		33. NO. OF BAYS FRONT 3 SIDE 2		
28. DISTANCE FROM AND FRONTAGE ON ROAD		34. WALL TREATMENT Aluminum siding		
29. ENDANGERED? YES () NO (X)		35. PLAN SHAPE Rectang.		
30. PRESERVATION UNDERWAY? YES () NO (X)		36. CHANGES (EXPLAIN IN NO. 42) ADDITION () ALTERED (X) MOVED ()		
31. DISTANCE FROM AND FRONTAGE ON ROAD		37. CONDITION INTERIOR _____ EXTERIOR <u>Good</u>		
32. HISTORY AND SIGNIFICANCE See continuation sheet.		33. PHOTO MUST BE PROVIDED		5. OTHER NAME(S)
34. DESCRIPTION OF ENVIRONMENT AND OUTBUILDINGS Located in an urban neighborhood.				
35. SOURCES OF INFORMATION See continuation sheet.				
36. PREPARED BY Thomason		37. ORGANIZATION Thomason & Assoc.		44N
38. DATE 11/2/91		39. REVISION DATE(S)		
39. RETURN THIS FORM WHEN COMPLETED TO: OFFICE OF HISTORIC PRESERVATION P.O. BOX 176 JEFFERSON CITY, MISSOURI 65102		40. SECTION 21		1W
41. IF ADDITIONAL SPACE IS NEEDED, ATTACH SEPARATE SHEET(S) TO THIS FORM				

Site No. _____

Indicate the chief topographical features, such as streams and elevations. Also indicate houses and roads. Indicate the site location by enclosing the site area with dotted line. Note scale of map and portion of section included in sketch map. Include drawings, photographs, etc. on additional pages.

N

Indicate part of section included in sketch map.

W

E

S

Notes:

THIS IS PROBABLY THE ONE MOST IMPORTANT PART OF THIS DATA FORM

Please Attach a copy of a topographic map with the site marked on it.

Site Number: 962 (continued)

42. One-story Gable Front dwelling. The house has a metal standing seam roof and interior brick chimney. On the main (N) facade is a one-story gable roof porch with Doric motif columns and a railing with square balusters. The main entrance has a multi-light glass and wood door. Windows are 1/1 rectangular wood sash. On the (E) and (W) facades are hipped dormers with paired windows.
43. This dwelling was built ca. 1920. It is not shown on any city maps.

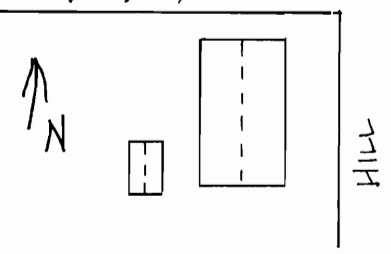


1226

MISSOURI OFFICE OF HISTORIC PRESERVATION

ARCHITECTURAL/HISTORIC INVENTORY SURVEY FORM

FR-AS-003-211

1. NO. <div style="text-align: center;">961</div>		4. PRESENT LOCAL NAME(S) OR DESIGNATION(S)		961
2. COUNTY <div style="text-align: center;">Franklin</div>		5. OTHER NAME(S)		
3. LOCATION OF NEGATIVES				
6. SPECIFIC LEGAL LOCATION TOWNSHIP <u>44N</u> RANGE <u>1W</u> SECTION <u>21</u> IF CITY OR TOWN, STREET ADDRESS <div style="text-align: center;">1300 West 7th Street</div>		16. THEMATIC CATEGORY		Franklin
7. CITY OR TOWN IF RURAL, VICINITY <div style="text-align: center;">Washington</div>		17. DATE(S) OR PERIOD <div style="text-align: center;">ca. 1925</div>		
8. DESCRIPTION OF LOCATION <div style="text-align: center;">W. 7th St.</div> 		18. STYLE OR DESIGN <div style="text-align: center;">Bungalow <u>22</u></div>		
		19. ARCHITECT OR ENGINEER		
		20. CONTRACTOR OR BUILDER <div style="text-align: center;"><u>30 20</u></div>		
		21. ORIGINAL USE, IF APPARENT <div style="text-align: center;">Dwelling <u>1 out</u> <u>OB</u></div>		
		22. PRESENT USE <div style="text-align: center;">Dwelling</div>		
		23. OWNERSHIP PUBLIC () PRIVATE (X)		
		24. OWNER'S NAME AND ADDRESS IF KNOWN		
		9. COORDINATES LAT LONG		
10. SITE () STRUCTURE () BUILDING (X) OBJECT ()		26. LOCAL CONTACT PERSON OR ORGANIZATION		
11. ON NATIONAL REGISTER? YES () NO (X)		27. OTHER SURVEYS IN WHICH INCLUDED		
12. IS IT ELIGIBLE? YES () NO (X)				
13. PART OF ESTAB. HIST. DISTRICT? YES () NO (X)		38. PRESERVATION UNDERWAY? YES () NO (X)		
14. DISTRICT POTENTIAL? YES () NO (X)		39. ENDANGERED? BY WHAT? YES () NO (X)		
15. NAME OF ESTABLISHED DISTRICT		40. VISIBLE FROM PUBLIC ROAD? YES (X) NO ()		
		41. DISTANCE FROM AND FRONTAGE ON ROAD		
42. FURTHER DESCRIPTION OF IMPORTANT FEATURES <div style="text-align: center;">See continuation sheet.</div>		PHOTO MUST BE PROVIDED		5. OTHER NAME(S)
43. HISTORY AND SIGNIFICANCE <div style="text-align: center;">See continuation sheet.</div>				
44. DESCRIPTION OF ENVIRONMENT AND OUTBUILDINGS <div style="text-align: center;">Located in an urban neighborhood. At the rear is an original frame garage.</div>				44N
45. SOURCES OF INFORMATION <div style="text-align: center;">See continuation sheet.</div>		46. PREPARED BY <div style="text-align: center;">Thomason</div>		RANGE 1W
RETURN THIS FORM WHEN COMPLETED TO: OFFICE OF HISTORIC PRESERVATION P.O. BOX 176 JEFFERSON CITY, MISSOURI 65102		47. ORGANIZATION <div style="text-align: center;">Thomason & Assoc.</div>		SECTION 21
IF ADDITIONAL SPACE IS NEEDED, ATTACH SEPARATE SHEET(S) TO THIS FORM		48. DATE <div style="text-align: center;">11/2/91</div>		
		49. REVISION DATE(S)		

Site No. _____

Indicate the chief topographical features, such as streams and elevations. Also indicate houses and roads. Indicate the site location by enclosing the site area with dotted line. Note scale of map and portion of section included in sketch map. Include drawings, photographs, etc. on additional pages.

Indicate part of
section included in
sketch map.

Notes:

THIS IS PROBABLY THE ONE MOST IMPORTANT PART OF THIS DATA FORM

Please Attach a copy of a topographic map with the site marked on it.

Site Number: 961 (continued)

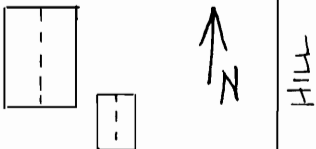
42. One-story gable front brick Bungalow. On the main (N) facade is a gable roof porch with frame posts on brick piers. The railing has square balusters. The main entrance has a ca. 1970 glass and wood door. Windows are 1/1 rectangular wood sash. In the gable field is aluminum siding.
43. This Bungalow was built ca. 1925. It is not shown on any of the city maps.



MISSOURI OFFICE OF HISTORIC PRESERVATION

ARCHITECTURAL/HISTORIC INVENTORY SURVEY FORM

FR-DS-003-212

1. NO. 960		4. PRESENT LOCAL NAME(S) OR DESIGNATION(S)		960
2. COUNTY Franklin		5. OTHER NAME(S)		
3. LOCATION OF NEGATIVES				
6. SPECIFIC LEGAL LOCATION TOWNSHIP <u>44N</u> RANGE <u>1W</u> SECTION <u>21</u> IF CITY OR TOWN, STREET ADDRESS 1302 West 7th Street		16. THEMATIC CATEGORY		Franklin
7. CITY OR TOWN IF RURAL, VICINITY Washington		17. DATE(S) OR PERIOD ca. 1925		
8. DESCRIPTION OF LOCATION W. 7TH ST. 		18. STYLE OR DESIGN Bungalow 49		
		19. ARCHITECT OR ENGINEER		
		20. CONTRACTOR OR BUILDER 30 20		
		21. ORIGINAL USE, IF APPARENT Dwelling 1004 St		
		22. PRESENT USE Dwelling		
		23. OWNERSHIP PUBLIC () PRIVATE (X)		
		24. OWNER'S NAME AND ADDRESS IF KNOWN		
		25. OPEN TO PUBLIC? YES () NO (X)		
9. COORDINATES LAT LONG		26. LOCAL CONTACT PERSON OR ORGANIZATION		4. PRESENT LOCAL NAME(S) OR DESIGNATION(S)
10. SITE () BUILDING (X) STRUCTURE () OBJECT ()		27. OTHER SURVEYS IN WHICH INCLUDED		
11. ON NATIONAL REGISTER? YES () NO (X)		28. NO. OF STORIES 1		
12. IS IT ELIGIBLE? YES () NO (X)		29. BASEMENT? YES (X) NO ()		
13. PART OF ESTAB. HIST. DISTRICT? YES () NO (X)		30. FOUNDATION MATERIAL Concrete		
14. DISTRICT POTENTIAL? YES () NO (X)		31. WALL CONSTRUCTION Brick		
15. NAME OF ESTABLISHED DISTRICT		32. ROOF TYPE AND MATERIAL Gable/Asphalt		
		33. NO. OF BAYS FRONT 3 SIDE 3		
		34. WALL TREATMENT Brick		
		35. PLAN SHAPE Rectang.		
42. FURTHER DESCRIPTION OF IMPORTANT FEATURES See continuation sheet.		36. CHANGES (EXPLAIN IN NO. 42) ADDITION () ALTERED () MOVED ()		5. OTHER NAME(S)
		37. CONDITION INTERIOR EXTERIOR Good		
		38. PRESERVATION UNDERWAY? YES () NO (X)		
		39. ENDANGERED? BY WHAT? YES () NO (X)		
		40. VISIBLE FROM PUBLIC ROAD? YES (X) NO ()		
		41. DISTANCE FROM AND FRONTAGE ON ROAD		
		PHOTO MUST BE PROVIDED		
43. HISTORY AND SIGNIFICANCE See continuation sheet.				
44. DESCRIPTION OF ENVIRONMENT AND OUTBUILDINGS Located in an urban neighborhood. At the rear is a one-story frame garage.				
45. SOURCES OF INFORMATION See continuation sheet.		46. PREPARED BY Thomason		
		47. ORGANIZATION Thomason & Assoc.		
		48. DATE 11/2/91 49. REVISION DATE(S)		
RETURN THIS FORM WHEN COMPLETED TO: OFFICE OF HISTORIC PRESERVATION P.O. BOX 176 JEFFERSON CITY, MISSOURI 65102				RANGE 1W
IF ADDITIONAL SPACE IS NEEDED, ATTACH SEPARATE SHEET(S) TO THIS FORM				
				SECTION 21

Site No. _____

Indicate the chief topographical features, such as streams and elevations. Also indicate houses and roads. Indicate the site location by enclosing the site area with dotted line. Note scale of map and portion of section included in sketch map. Include drawings, photographs, etc. on additional pages.

Indicate part of
section included in
sketch map.

A 4x4 grid map. The grid is composed of 16 squares. The cardinal directions are labeled: 'N' at the top center, 'S' at the bottom center, 'E' on the right side, and 'W' on the left side. A scale bar is located on the left side, consisting of a vertical line with four horizontal tick marks, indicating four equal units. The grid is empty, with no data points or labels within the cells.

Notes:

THIS IS PROBABLY THE ONE MOST IMPORTANT PART OF THIS DATA FORM!

Please Attach a copy of a topographic map with the site marked on it.

Site Number: 960 (continued)

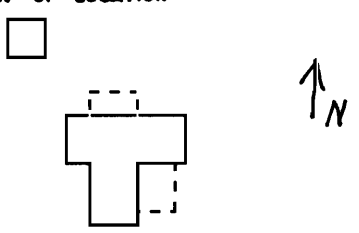
42. One-story brick gable front Bungalow. On the main facade is a gable stoop over the entrance with knee brace brackets. In the gable field of the stoop is a sunburst design. The main entrance has a multi-light glass and wood door. Windows are 6/1 rectangular wood sash. In the gable field is weatherboard siding. On the main facade is a brick railing.
43. This Bungalow dwelling was built ca. 1925. It is not shown on any of the city maps.



MISSOURI OFFICE OF HISTORIC PRESERVATION

ARCHITECTURAL/HISTORIC INVENTORY SURVEY FORM

FR-AS-003-213

1. NO. 911		4. PRESENT LOCAL NAME(S) OR DESIGNATION(S)		1 NO. 911
2. COUNTY Franklin		3. OTHER NAME(S)		
3. LOCATION OF NEGATIVES				2 COUNTY Franklin
6. SPECIFIC LEGAL LOCATION TOWNSHIP 44N RANGE 1W SECTION 22 IF CITY OR TOWN, STREET ADDRESS 609 W. Eighth St.		16. THEMATIC CATEGORY		
7. CITY OR TOWN IF RURAL, VICINITY Washington		17. DATE(S) OR PERIOD ca. 1910		4 PRESENT LOCAL NAME(S) OR DESIGNATION(S)
		18. STYLE OR DESIGN gabled ell 67		
		19. ARCHITECT OR ENGINEER		
		20. CONTRACTOR OR BUILDER 20		
8. DESCRIPTION OF LOCATION 		21. ORIGINAL USE, IF APPARENT dwelling but OB		5 OTHER NAME(S)
		22. PRESENT USE dwelling		
		23. OWNERSHIP PUBLIC() PRIVATE(X)		
		24. OWNER'S NAME AND ADDRESS IF KNOWN		
9. COORDINATES UTM LAT LONG		25. OPEN TO PUBLIC? YES() NO(X)		6 TOWNSHIP 44N
10. SITE() STRUCTURE() BUILDING(X) OBJECT()		26. LOCAL CONTACT PERSON OR ORGANIZATION		
11. ON NATIONAL REGISTER? YES() NO(X)		27. OTHER SURVEYS IN WHICH INCLUDED		
12. IS IT ELIGIBLE? YES() NO()				
13. PART OF ESTAB. HIST. DISTRICT? YES() NO(X)		14. DISTRICT POTENTIAL? YES() NO()		7 RANGE 1W
15. NAME OF ESTABLISHED DISTRICT		28. NO. OF STORIES 1 1/2		
		29. BASEMENT? YES(X) NO()		
		30. FOUNDATION MATERIAL stone		
		31. WALL CONSTRUCTION wood frame		8 SECTION 22
		32. ROOF TYPE AND MATERIAL gable, asphalt		
		33. NO. OF BAYS FRONT 3 SIDE 2		
		34. WALL TREATMENT wood siding		
		35. PLAN SHAPE T		9 PHOTO MUST BE PROVIDED
		36. CHANGES (EXPLAIN IN NO. 42) ADDITION() ALTERED() MOVED()		
		37. CONDITION INTERIOR EXTERIOR good		
		38. PRESERVATION UNDERWAY? YES() NO(X)		
		39. ENDANGERED? BY WHAT? YES() NO(X)		10 RETURN THIS FORM WHEN COMPLETED TO: OFFICE OF HISTORIC PRESERVATION P.O. BOX 176 JEFFERSON CITY, MISSOURI 65102 PH. 314-731-5365
		40. VISIBLE FROM PUBLIC ROAD? YES(X) NO()		
		41. DISTANCE FROM AND FRONTAGE ON ROAD		
42. FURTHER DESCRIPTION OF IMPORTANT FEATURES See continuation sheet.				
43. HISTORY AND SIGNIFICANCE See continuation sheet.				
44. DESCRIPTION OF ENVIRONMENT AND OUTBUILDINGS House is located in an urban neighborhood. At the rear is a single bay wood frame garage.				
45. SOURCES OF INFORMATION 1919 Atlas, 1926 Sanborn		46. PREPARED BY Betz/Thomason		11 DATE 1/92
		47. ORGANIZATION Thomason & Assoc.		
		48. DATE		49. REVISION DATE(S)

IF ADDITIONAL SPACE IS NEEDED, ATTACH SEPARATE SHEET(S) TO THIS FORM

Site No. _____

Indicate the chief topographical features, such as streams and elevations. Also indicate houses and roads. Indicate the site location by enclosing the site area with dotted line. Note scale of map and portion of section included in sketch map. Include drawings, photographs, etc. on additional pages.

Indicate part of
section included in
sketch map.

A 4x4 grid map with cardinal directions N, S, E, W and a scale bar.

Notes:

THIS IS PROBABLY THE ONE MOST IMPORTANT PART OF THIS DATA FORM!

Please Attach a copy of a topographic map with the site marked on it.

Site Number: 911 (continued)

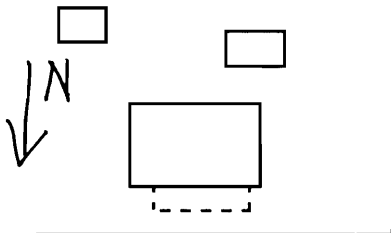
42. The dwelling is a 1 1/2-story wood frame gabled ell with a stone foundation, weatherboard exterior, and an intersecting gable roof of asphalt shingles. The front has 3 bays and the side has 2 bays. On the main facade is an other bay porch with a hipped roof of asphalt shingles, turned wood columns, and an open railing with square wood balusters. The main entrances have single light glass and wood doors. The windows are 1/1 wood sash. There is a central interior wall brick chimney. On the north is a 1-story porch with shed roof and wood railing.
43. This dwelling is part of the residential development along Eighth Street which began in the mid-1800's when the street was the southern edge of Washington. An earlier dwelling (or this one before many alterations) is shown on this lot on the 1926 Sanborn map. This lot is not shown on the earlier Sanborn maps. A building is shown at this location on the 1869 Bird's Eye View and on the 1915 Water Works Improvements Map. According to the 1919 atlas, it is Lot 10, Block 9 of William Stumpe's Addition.



MISSOURI OFFICE OF HISTORIC PRESERVATION

ARCHITECTURAL/HISTORIC INVENTORY SURVEY FORM

FR-AS-003-214

1. NO. 899		4. PRESENT LOCAL NAME(S) OR DESIGNATION(S)		1. NO. 899		
2. COUNTY Franklin		5. OTHER NAME(S)			2. COUNTY Franklin	
3. LOCATION OF NEGATIVES						
6. SPECIFIC LEGAL LOCATION TOWNSHIP <u>44N</u> RANGE <u>1W</u> SECTION <u>22</u> IF CITY OR TOWN, STREET ADDRESS <u>610 W. Eighth St.</u>		16. THEMATIC CATEGORY 17. DATE(S) OR PERIOD <u>ca. 1910</u> 18. STYLE OR DESIGN <u>bungalow</u> <u>22</u> 19. ARCHITECT OR ENGINEER 20. CONTRACTOR OR BUILDER 21. ORIGINAL USE, IF APPARENT <u>dwelling</u> <u>TQ</u> 22. PRESENT USE <u>dwelling</u> <u>2out</u> 23. OWNERSHIP PUBLIC() PRIVATE(<input checked="" type="checkbox"/>) 24. OWNER'S NAME AND ADDRESS IF KNOWN		28. NO. OF STORIES <u>1 1/2</u> 29. BASEMENT? YES(<input checked="" type="checkbox"/>) NO() 30. FOUNDATION MATERIAL <u>concrete</u> 31. WALL CONSTRUCTION <u>wood frame</u> 32. ROOF TYPE AND MATERIAL <u>gable, st. seam metal</u> <u>22</u> 33. NO. OF BAYS FRONT <u>3</u> SIDE <u>2</u> 34. WALL TREATMENT <u>wood</u> 35. PLAN SHAPE <u>rect.</u> 36. CHANGES (EXPLAIN IN NO. 42) ADDITION() ALTERED() MOVED() 37. CONDITION INTERIOR EXTERIOR <u>good</u> 38. PRESERVATION UNDERWAY? YES() NO(<input checked="" type="checkbox"/>) 39. ENDANGERED? BY WHAT? YES() NO(<input checked="" type="checkbox"/>) 40. VISIBLE FROM PUBLIC ROAD? YES(<input checked="" type="checkbox"/>) NO() 41. DISTANCE FROM AND FRONTAGE ON ROAD		4. PRESENT LOCAL NAME(S) OR DESIGNATION(S)
7. CITY OR TOWN IF RURAL, VICINITY <u>Washington</u> 8. DESCRIPTION OF LOCATION  9. COORDINATES UTM LAT LONG		25. OPEN TO PUBLIC? YES() NO(<input checked="" type="checkbox"/>) 26. LOCAL CONTACT PERSON OR ORGANIZATION 27. OTHER SURVEYS IN WHICH INCLUDED		5. OTHER NAME(S)		
10. SITE() BUILDING(<input checked="" type="checkbox"/>) STRUCTURE() OBJECT() 11. ON NATIONAL REGISTER? YES() NO(<input checked="" type="checkbox"/>) 12. IS IT ELIGIBLE? YES(<input checked="" type="checkbox"/>) NO(<input checked="" type="checkbox"/>) 13. PART OF ESTAB. HIST. DISTRICT? YES() NO(<input checked="" type="checkbox"/>) 14. DISTRICT POTENTIAL? YES(<input checked="" type="checkbox"/>) NO(<input checked="" type="checkbox"/>) 15. NAME OF ESTABLISHED DISTRICT		42. FURTHER DESCRIPTION OF IMPORTANT FEATURES <div style="border: 1px solid black; padding: 10px; text-align: center; width: 100%;"> PHOTO MUST BE PROVIDED </div>				
43. HISTORY AND SIGNIFICANCE See continuation sheet.		44. DESCRIPTION OF ENVIRONMENT AND OUTBUILDINGS House is located in an urban neighborhood. At the rear is a single bay wood frame gable garage and a wood frame outbuilding.			6. TOWNSHIP 44N	
45. SOURCES OF INFORMATION 1919 Atlas		46. PREPARED BY Betz/Thomason 47. ORGANIZATION Thomason & Assoc.		RANGE 1W		
RETURN THIS FORM WHEN COMPLETED TO: OFFICE OF HISTORIC PRESERVATION P.O. BOX 176 JEFFERSON CITY, MISSOURI 65102 PH. 314-751-5365		48. DATE <u>1/92</u> 49. REVISION DATE(S)				SECTION 22
IF ADDITIONAL SPACE IS NEEDED, ATTACH SEPARATE SHEET(S) TO THIS FORM		46. PREPARED BY Betz/Thomason 47. ORGANIZATION Thomason & Assoc.				

Site No. _____

Indicate the chief topographical features, such as streams and elevations. Also indicate houses and roads. Indicate the site location by enclosing the site area with dotted line. Note scale of map and portion of section included in sketch map. Include drawings, photographs, etc. on additional pages.

Indicate part of
section included in
sketch map.

A 4x4 grid map of the Pacific Northwest region, showing the coastline of Washington, Oregon, and California. The map is labeled with 'N' (North), 'S' (South), 'E' (East), and 'W' (West). A scale bar is located in the top left corner.

Notes:

THIS IS PROBABLY THE ONE MOST IMPORTANT PART OF THIS DATA FORM!

Please Attach a copy of a topographic map with the site marked on it.

Site Number: 899 (continued)

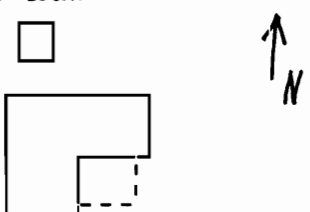
42. The dwelling is a 1 1/2-story wood frame bungalow with a concrete foundation, weatherboard exterior, and a gable roof of standing seam metal. The front has 3 bays and the side has 2 bays. On the main facade is a 3/4 porch with a hipped roof of standing seam metal, turned wood columns, and an open railing with square wood balusters. The main entrance has a single light glass and wood door with a multi-light transom. The windows are 1/1 wood sash. Two hipped roof dormers with 2 windows are on the north. There are interior wall brick chimneys on the east and west.
43. This dwelling is part of the residential development around Stafford Street which began in the early 1800's when the street was the western edge of Washington. This lot is not shown on the 1893/1898/1908/1916/1926 Sanborn maps. According to the 1919 atlas, it is Lot 4 of J. F. Dierking's Estate.



MISSOURI OFFICE OF HISTORIC PRESERVATION

ARCHITECTURAL/HISTORIC INVENTORY SURVEY FORM

FR-AS-003-215

1. NO. 910		4. PRESENT LOCAL NAME(S) OR DESIGNATION(S)		1. NO. 910
2. COUNTY Franklin		3. OTHER NAME(S) Harry Knight Leuchst		
3. LOCATION OF NEGATIVES		6. SPECIFIC LEGAL LOCATION TOWNSHIP <u>44N</u> RANGE <u>1W</u> SECTION <u>22</u> IF CITY OR TOWN, STREET ADDRESS 611 W. Eighth St.		2. COUNTY Franklin
7. CITY OR TOWN IF RURAL, VICINITY Washington		16. THEMATIC CATEGORY		
8. DESCRIPTION OF LOCATION 		17. DATE(S) OR PERIOD ca. 1910		4. PRESENT LOCAL NAME(S) OR DESIGNATION(S)
		18. STYLE OR DESIGN gabled ell 07		
		19. ARCHITECT OR ENGINEER		
		20. CONTRACTOR OR BUILDER		
9. COORDINATES UTM LAT LONG		21. ORIGINAL USE, IF APPARENT dwelling 100% OR		4. PRESENT LOCAL NAME(S) OR DESIGNATION(S)
10. SITE () STRUCTURE () BUILDING (X) OBJECT ()		22. PRESENT USE dwelling		
11. ON NATIONAL REGISTER? YES () NO (X)		23. OWNERSHIP PUBLIC () PRIVATE (X)		
12. IS IT ELIGIBLE? YES () NO (X)		24. OWNER'S NAME AND ADDRESS IF KNOWN Edmund Leuchst 611 W. Eighth St.		
13. PART OF ESTAB. HIST. DISTRICT? YES () NO (X)		25. OPEN TO PUBLIC? YES () NO (X)		4. PRESENT LOCAL NAME(S) OR DESIGNATION(S)
14. DISTRICT POTENTIAL? YES () NO (X)		26. LOCAL CONTACT PERSON OR ORGANIZATION		
15. NAME OF ESTABLISHED DISTRICT		27. OTHER SURVEYS IN WHICH INCLUDED		
42. FURTHER DESCRIPTION OF IMPORTANT FEATURES See continuation sheet.		PHOTO MUST BE PROVIDED		5. OTHER NAME(S)
43. HISTORY AND SIGNIFICANCE See continuation sheet.				
44. DESCRIPTION OF ENVIRONMENT AND OUTBUILDINGS House is located in an urban neighborhood. At the rear is a shed roof wood frame outbuilding.				6. TOWNSHIP 44N
45. SOURCES OF INFORMATION 1919 Atlas, Owner		46. PREPARED BY Betz/Thomason		
RETURN THIS FORM WHEN COMPLETED TO: OFFICE OF HISTORIC PRESERVATION P.O. BOX 176 JEFFERSON CITY, MISSOURI 65102 PH. 314-751-5365		47. ORGANIZATION Thomason & Assoc.		RANGE 1W
		48. DATE 1/92 49. REVISION DATE(S)		
IF ADDITIONAL SPACE IS NEEDED, ATTACH SEPARATE SHEET(S) TO THIS FORM				SECTION 22

Site No. _____

Section _____ Township _____ Range _____

Indicate part of
section included in
sketch map.

A 4x4 grid map of the Pacific Northwest region, showing the coastline of Washington, Oregon, and California. The map is labeled with 'N' (North) at the top, 'S' (South) at the bottom, 'W' (West) on the left, and 'E' (East) on the right. A scale bar is located in the top left corner.

THIS IS PROBABLY THE ONE MOST IMPORTANT PART OF THIS DATA FORM!

Please Attach a copy of a topographic map with the site marked on it.

Site Number: 910 (continued)

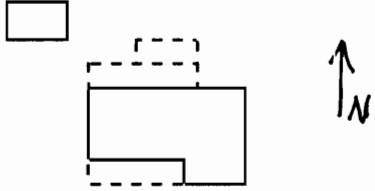
42. The dwelling is a 1 1/2-story wood frame gabled ell with a stone foundation, asbestos shingles exterior, and an intersecting gable roof of asphalt shingles. The front has 3 bays and the side has 2 bays. On the main facade is an other bay porch with a hipped roof of asphalt shingles, turned wood columns, and an open railing with square wood balusters. The main entrance has a single light glass and wood door with a single light transom. The windows are 1/1 aluminum sash with ornamental wood shutters. There is a central interior wall brick chimney.
43. This dwelling is part of the residential development along Eighth Street which began in the mid-1800's when the street was the southern edge of Washington. In the past, it has been owned by Henry Knight and a Mr. Lauchstaedt. His son, Edmund Lauchstaedt, is the current owner and occupant, and he believes that the house was built ca. 1910. This lot is not shown on the 1893/1898/1908/1916/1926 Sanborn maps. According to the 1919 atlas, it is Lot 9, Block 9 of William Stumpe's Addition.



MISSOURI OFFICE OF HISTORIC PRESERVATION

ARCHITECTURAL/HISTORIC INVENTORY SURVEY FORM

FR-AS-003-Z1U

1. NO. 909		4. PRESENT LOCAL NAME(S) OR DESIGNATION(S)		1. NO. 909
2. COUNTY Franklin		5. OTHER NAME(S)		
3. LOCATION OF NEGATIVES				
6. SPECIFIC LEGAL LOCATION TOWNSHIP <u>44N</u> RANGE <u>1W</u> SECTION <u>22</u> IF CITY OR TOWN, STREET ADDRESS <u>701 W. Eighth St.</u>		16. THEMATIC CATEGORY 17. DATE(S) OR PERIOD <u>ca. 1920</u> 18. STYLE OR DESIGN <u>gabled ell</u> <u>49</u> 19. ARCHITECT OR ENGINEER 20. CONTRACTOR OR BUILDER 21. ORIGINAL USE, IF APPARENT <u>dwelling</u> <u>OH</u> 22. PRESENT USE <u>dwelling</u> 23. OWNERSHIP PUBLIC () PRIVATE (X) 24. OWNER'S NAME AND ADDRESS IF KNOWN		2. COUNTY Franklin
7. CITY OR TOWN IF RURAL, VICINITY <u>Washington</u> 8. DESCRIPTION OF LOCATION  <u>W. Eighth St.</u>		28. NO. OF STORIES <u>1 1/2</u> 29. BASEMENT? YES (X) NO () 30. FOUNDATION MATERIAL <u>concrete</u> 31. WALL CONSTRUCTION <u>wood frame</u> 32. ROOF TYPE AND MATERIAL <u>gable, asphalt sh</u> 33. NO. OF BAYS FRONT <u>3</u> SIDE <u>2</u> 34. WALL TREATMENT <u>asbestos</u> 35. PLAN SHAPE <u>ell</u> 36. CHANGES (EXPLAIN IN NO. 42) ADDITION (X) ALTERED () MOVED () 37. CONDITION INTERIOR EXTERIOR <u>good</u> 38. PRESERVATION UNDERWAY? YES () NO (X) 39. ENDANGERED? BY WHAT? YES () NO (X) 40. VISIBLE FROM PUBLIC ROAD? YES (X) NO () 41. DISTANCE FROM AND FRONTAGE ON ROAD		
9. COORDINATES UTM LAT LONG		25. OPEN TO PUBLIC? YES () NO (X) 26. LOCAL CONTACT PERSON OR ORGANIZATION 27. OTHER SURVEYS IN WHICH INCLUDED		
10. SITE () STRUCTURE () BUILDING (X) OBJECT () 11. ON NATIONAL REGISTER? YES () NO (X) 12. IS IT ELIGIBLE? YES () NO (X) 13. PART OF ESTAB. HIST. DISTRICT? YES () NO (X) 14. DISTRICT POTENTIAL? YES (X) NO () 15. NAME OF ESTABLISHED DISTRICT				4. PRESENT LOCAL NAME(S) OR DESIGNATION(S)
42. FURTHER DESCRIPTION OF IMPORTANT FEATURES <u>See continuation sheet.</u>		PHOTO MUST BE PROVIDED		
43. HISTORY AND SIGNIFICANCE <u>See continuation sheet.</u>				
44. DESCRIPTION OF ENVIRONMENT AND OUTBUILDINGS <u>House is located in an urban neighborhood. At the rear is a gable double bay wood frame garage.</u>				5. OTHER NAME(S)
45. SOURCES OF INFORMATION <u>1919 Atlas</u>		46. PREPARED BY <u>Betz/Thomason</u> 47. ORGANIZATION <u>Thomason & Assoc.</u> 48. DATE <u>1/92</u> 49. REVISION DATE(S)		
RETURN THIS FORM WHEN COMPLETED TO: OFFICE OF HISTORIC PRESERVATION P.O. BOX 176 JEFFERSON CITY, MISSOURI 65102 PH. 314-751-5365				

1. NO. 909
 2. COUNTY Franklin
 4. PRESENT LOCAL NAME(S) OR DESIGNATION(S)
 5. OTHER NAME(S)
 6. TOWNSHIP
 RANGE
 SECTION

Sketch map of location

Site No. _____

Section _____ Township _____ Range _____

Indicate the chief topographical features, such as streams and elevations. Also indicate houses and roads. Indicate the site location by enclosing the site area with dotted line. Note scale of map and portion of section included in sketch map. Include drawings, photographs, etc. on additional pages.

N

Indicate part of section included in sketch map.

W

E

S

Notes:

THIS IS PROBABLY THE ONE MOST IMPORTANT PART OF THIS DATA FORM!

Please Attach a copy of a topographic map with the site marked on it.

Site Number: 909 (continued)


42. The dwelling is a 1 1/2-story wood frame gabled ell with a concrete foundation, asbestos shingles exterior, and an intersecting gable roof of asphalt shingles. The front has 3 bays and the side has 2 bays. On the main facade is an other bay porch with a hipped roof of asphalt shingles and tapered wood columns on concrete piers. The main entrance has a single light glass and wood door. The windows are 1/1 wood sash. A shed roof dormer with 3 windows is on the south. There is an exterior wall brick chimney on the east.
43. This dwelling is part of the residential development along Eighth Street which began in the mid-1800's when the street was the southern edge of Washington. This lot is not shown on the 1893/1898/1908/1916/1926 Sanborn maps. According to the atlas, it was owned in 1919 by F. W. Boston and is the eastern portion of Lot 2 of J. F. Dierking's Subdivision.



MISSOURI OFFICE OF HISTORIC PRESERVATION

ARCHITECTURAL/HISTORIC INVENTORY SURVEY FORM

FR-AS-003-217

1. NO. 900		4. PRESENT LOCAL NAME(S) OR DESIGNATION(S)		1. NO. 900
2. COUNTY Franklin		5. OTHER NAME(S)		
3. LOCATION OF NEGATIVES				
6. SPECIFIC LEGAL LOCATION TOWNSHIP <u>44N</u> RANGE <u>1W</u> SECTION <u>22</u> IF CITY OR TOWN, STREET ADDRESS <u>704 W. Eighth St.</u>		16. THEMATIC CATEGORY 17. DATE(S) OR PERIOD <u>ca. 1915</u> 18. STYLE OR DESIGN <u>open gable</u> <u>18</u> 19. ARCHITECT OR ENGINEER 20. CONTRACTOR OR BUILDER 21. ORIGINAL USE, IF APPARENT <u>dwelling</u> <u>100</u> <u>TQ</u> 22. PRESENT USE <u>dwelling</u> 23. OWNERSHIP PUBLIC () PRIVATE (X) 24. OWNER'S NAME AND ADDRESS IF KNOWN		2. COUNTY Franklin
7. CITY OR TOWN IF RURAL, VICINITY <u>Washington</u> 8. DESCRIPTION OF LOCATION <u>W. Eighth St.</u> 		28. NO. OF STORIES <u>1 1/2</u> 29. BASEMENT? YES (X) NO () 30. FOUNDATION MATERIAL <u>concrete</u> 31. WALL CONSTRUCTION <u>wood frame</u> 32. ROOF TYPE AND MATERIAL <u>gable, asphalt</u> 33. NO. OF BAYS FRONT <u>3</u> SIDE <u>2</u> 34. WALL TREATMENT <u>asbestos</u> 35. PLAN SHAPE <u>rect.</u> 36. CHANGES (EXPLAIN IN NO. 42) ADDITION () ALTERED () MOVED () 37. CONDITION INTERIOR EXTERIOR <u>good</u> 38. PRESERVATION UNDERWAY? YES () NO (X) 39. ENDANGERED? BY WHAT? YES () NO (X) 40. VISIBLE FROM PUBLIC ROAD? YES (X) NO () 41. DISTANCE FROM AND FRONTAGE ON ROAD		
9. COORDINATES UTM LAT LONG 10. SITE () STRUCTURE () BUILDING (X) OBJECT () 11. ON NATIONAL REGISTER? YES () NO (X) 12. IS IT ELIGIBLE? YES (X) NO (X) 13. PART OF ESTAB. HIST. DISTRICT? YES () NO (X) 14. DISTRICT POTENTIAL? YES (X) NO (X) 15. NAME OF ESTABLISHED DISTRICT		25. OPEN TO PUBLIC? YES () NO (X) 26. LOCAL CONTACT PERSON OR ORGANIZATION 27. OTHER SURVEYS IN WHICH INCLUDED 42. FURTHER DESCRIPTION OF IMPORTANT FEATURES <u>See continuation sheet.</u>		
43. HISTORY AND SIGNIFICANCE <u>See continuation sheet.</u>		PHOTO MUST BE PROVIDED		
44. DESCRIPTION OF ENVIRONMENT AND OUTBUILDINGS <u>House is located in an urban neighborhood. At the rear is a single bay concrete block garage.</u>				
45. SOURCES OF INFORMATION <u>1919 Atlas</u>		46. PREPARED BY <u>Betz/Thomason</u> 47. ORGANIZATION <u>Thomason & Assoc.</u> 48. DATE <u>1/92</u> 49. REVISION DATE(S)		6. TOWNSHIP 44N
RETURN THIS FORM WHEN COMPLETED TO: OFFICE OF HISTORIC PRESERVATION P.O. BOX 176 JEFFERSON CITY, MISSOURI 65102 PH. 314-751-5365				RANGE 1W
IF ADDITIONAL SPACE IS NEEDED, ATTACH SEPARATE SHEET(S) TO THIS FORM				SECTION 22

Site No. _____

S

Site Number: 900 (continued)

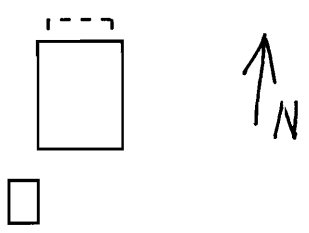
42. The dwelling is a 1 1/2-story wood frame open gable with a concrete foundation, asbestos shingles exterior, and a gable roof of asphalt shingles. The front has 3 bays and the side has 2 bays. On the main facade is a 3/4 porch with a hipped roof of asphalt shingles, square wood columns with recessed panels, and a wrought iron railing. The main entrance has a newer wood door. The windows are vertical 2/2 and 1/1 wood sash. There is a central interior wall brick chimney.
43. This dwelling is part of the residential development along Eighth Street which began in the mid-1800's when the street was the southern edge of Washington. This lot is not shown on the 1893/1898/1908/1916/1926 Sanborn maps. According to the 1919 atlas, it is Lot 9, Block 8 of William Stumpe's Addition.



MISSOURI OFFICE OF HISTORIC PRESERVATION

ARCHITECTURAL/HISTORIC INVENTORY SURVEY FORM

FR-A-003-218

1. NO. 901		4. PRESENT LOCAL NAME(S) OR DESIGNATION(S)		1. NO. 901		
2. COUNTY Franklin		3. OTHER NAME(S)			2. COUNTY Franklin	
3. LOCATION OF NEGATIVES						
6. SPECIFIC LEGAL LOCATION TOWNSHIP <u>44N</u> RANGE <u>1W</u> SECTION <u>22</u> IF CITY OR TOWN, STREET ADDRESS <u>722 W. Eighth St.</u>		16. THEMATIC CATEGORY 17. DATE(S) OR PERIOD <u>1937</u> 18. STYLE OR DESIGN <u>bungalow</u> <u>20</u> 19. ARCHITECT OR ENGINEER 20. CONTRACTOR OR BUILDER <u>20</u> 21. ORIGINAL USE, IF APPARENT <u>dwelling</u> <u>1911</u> <u>TQ</u> 22. PRESENT USE <u>dwelling</u> 23. OWNERSHIP PUBLIC () PRIVATE (X) 24. OWNER'S NAME AND ADDRESS IF KNOWN <u>Ken Brueggemann</u> <u>722 W. Eighth St.</u> 25. OPEN TO PUBLIC? YES () NO (X) 26. LOCAL CONTACT PERSON OR ORGANIZATION 27. OTHER SURVEYS IN WHICH INCLUDED		28. NO. OF STORIES <u>1 1/2</u> 29. BASEMENT? YES (X) NO () 30. FOUNDATION MATERIAL <u>concrete</u> 31. WALL CONSTRUCTION <u>wood frame</u> 32. ROOF TYPE AND MATERIAL <u>gable, asphalt</u> 33. NO. OF BAYS FRONT <u>3</u> SIDE <u>2</u> 34. WALL TREATMENT <u>asbestos</u> 35. PLAN SHAPE <u>rect.</u> 36. CHANGES (EXPLAIN IN NO. 42) ADDITION () ALTERED () MOVED () 37. CONDITION INTERIOR EXTERIOR <u>good</u> 38. PRESERVATION UNDERWAY? YES () NO (X) 39. ENDANGERED? BY WHAT? YES () NO (X) 40. VISIBLE FROM PUBLIC ROAD? YES (X) NO () 41. DISTANCE FROM AND FRONTAGE ON ROAD		4. PRESENT LOCAL NAME(S) OR DESIGNATION(S)
7. CITY OR TOWN IF RURAL, VICINITY <u>Washington</u> 8. DESCRIPTION OF LOCATION <u>W. Eighth St.</u> 		42. FURTHER DESCRIPTION OF IMPORTANT FEATURES <u>See continuation sheet.</u>		5. OTHER NAME(S)		
9. COORDINATES UTM LAT LONG 10. SITE () STRUCTURE () BUILDING (X) OBJECT () 11. ON NATIONAL REGISTER? YES () NO (X) 12. IS IT ELIGIBLE? YES (X) NO (X) 13. PART OF ESTAB. HIST. DISTRICT? YES () NO (X) 14. DISTRICT POTENTIAL? YES (X) NO (X) 15. NAME OF ESTABLISHED DISTRICT		PHOTO MUST BE PROVIDED				
43. HISTORY AND SIGNIFICANCE <u>See continuation sheet.</u>		44. DESCRIPTION OF ENVIRONMENT AND OUTBUILDINGS <u>House is located in an urban neighborhood. At the rear is a single bay wood frame garage with exposed rafter ends.</u>			6. TOWNSHIP 44N	
45. SOURCES OF INFORMATION <u>1919 Atlas</u>		46. PREPARED BY <u>Betz/Thomason</u> 47. ORGANIZATION <u>Thomason & Assoc.</u> 48. DATE <u>1/92</u> 49. REVISION DATE(S)		RANGE 1W SECTION 22		
RETURN THIS FORM WHEN COMPLETED TO: OFFICE OF HISTORIC PRESERVATION P.O. BOX 176 JEFFERSON CITY, MISSOURI 65102 PH. 314-751-5365						

IF ADDITIONAL SPACE IS NEEDED, ATTACH SEPARATE SHEET(S) TO THIS FORM

Site No. _____

Indicate the chief topographical features, such as streams and elevations. Also indicate houses and roads. Indicate the site location by enclosing the site area with dotted line. Note scale of map and portion of section included in sketch map. Include drawings, photographs, etc. on additional pages.

Indicate part of
section included in
sketch map.

A 4x4 grid map with cardinal directions N, S, E, W and a scale bar.

Notes:

THIS IS PROBABLY THE ONE MOST IMPORTANT PART OF THIS DATA FORM!

Please Attach a copy of a topographic map with the site marked on it.

Site Number: 901 (continued)

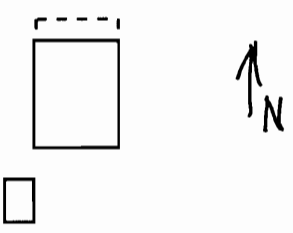
42. The dwelling is a 1 1/2-story wood frame bungalow with a concrete foundation, asbestos shingles exterior, and a gable roof of asphalt shingles. The front has 3 bays and the side has 2 bays. On the main facade is a 3/4 porch with a shed roof of asphalt shingles, square wood columns with recessed panels, and an open railing with square wood balusters. The main entrance has a multi-light glass and wood door. The windows are 1/1 wood sash. A gable roof dormer with 3 windows and vertical siding is on the north. There is a central interior wall brick chimney.
43. This dwelling is part of the residential development along Eighth Street which began in the mid-1800's when the street was the southern edge of Washington. This lot is not shown on the 1893/1898/1908/1916/1926 Sanborn maps. According to the 1919 atlas, it is Lot 4, Block 8 of William Stumpe's Addition.



MISSOURI OFFICE OF HISTORIC PRESERVATION

ARCHITECTURAL/HISTORIC INVENTORY SURVEY FORM

FR-AS-063-219

1. NO. 902		4. PRESENT LOCAL NAME(S) OR DESIGNATION(S)		1 NO. 902
2. COUNTY Franklin		5. OTHER NAME(S)		
3. LOCATION OF NEGATIVES				
6. SPECIFIC LEGAL LOCATION TOWNSHIP <u>44N</u> RANGE <u>1W</u> SECTION <u>22</u> IF CITY OR TOWN, STREET ADDRESS <u>724 W. Eighth St.</u>		16. THEMATIC CATEGORY 17. DATE(S) OR PERIOD <u>ca. 1920</u> 18. STYLE OR DESIGN <u>bungalow</u> 19. ARCHITECT OR ENGINEER 20. CONTRACTOR OR BUILDER <u>20 30 63</u> 21. ORIGINAL USE, IF APPARENT <u>dwelling</u> 22. PRESENT USE <u>dwelling</u> 23. OWNERSHIP PUBLIC () PRIVATE (X) 24. OWNER'S NAME AND ADDRESS IF KNOWN		2 COUNTY Franklin
7. CITY OR TOWN IF RURAL, VICINITY <u>Washington</u> 8. DESCRIPTION OF LOCATION <u>W. Eighth St.</u> 		28. NO. OF STORIES <u>1 1/2</u> 29. BASEMENT? YES (X) NO () 30. FOUNDATION MATERIAL <u>concrete</u> 31. WALL CONSTRUCTION <u>wood frame</u> 32. ROOF TYPE AND MATERIAL <u>gable, asphalt</u> 33. NO. OF BAYS FRONT <u>3</u> SIDE <u>2</u> 34. WALL TREATMENT <u>wood siding</u> 35. PLAN SHAPE <u>rect.</u> 36. CHANGES (EXPLAIN IN NO. 42) ADDITION () ALTERED () MOVED () 37. CONDITION INTERIOR _____ EXTERIOR <u>good</u> 38. PRESERVATION UNDERWAY? YES () NO (X) 39. ENDANGERED? BY WHAT? YES () NO (X) 40. VISIBLE FROM PUBLIC ROAD? YES (X) NO () 41. DISTANCE FROM AND FRONTAGE ON ROAD		
9. COORDINATES UTM LAT _____ LONG _____ 10. SITE () STRUCTURE () BUILDING (X) OBJECT () 11. ON NATIONAL REGISTER? YES () NO (X) 12. IS IT ELIGIBLE? YES (X) NO (X) 13. PART OF ESTAB. HIST. DISTRICT? YES () NO (X) 14. DISTRICT POTENTIAL? YES () NO (X) 15. NAME OF ESTABLISHED DISTRICT		25. OPEN TO PUBLIC? YES () NO (X) 26. LOCAL CONTACT PERSON OR ORGANIZATION 27. OTHER SURVEYS IN WHICH INCLUDED		
42. FURTHER DESCRIPTION OF IMPORTANT FEATURES		PHOTO MUST BE PROVIDED		4. PRESENT LOCAL NAME(S) OR DESIGNATION(S)
See continuation sheet.				
43. HISTORY AND SIGNIFICANCE				5. OTHER NAME(S)
See continuation sheet.				
44. DESCRIPTION OF ENVIRONMENT AND OUTBUILDINGS		House is located in an urban neighborhood. At the rear is a wood frame garage/outbuilding.		6. TOWNSHIP 44N
45. SOURCES OF INFORMATION		46. PREPARED BY		RANGE 1W
1919 Atlas		Betz/Thomason		
		47. ORGANIZATION		SECTION 22
		Thomason & Assoc.		
48. DATE		49. REVISION DATE(S)		
1/92				

RETURN THIS FORM WHEN COMPLETED TO: OFFICE OF HISTORIC PRESERVATION
 P.O. BOX 176
 JEFFERSON CITY, MISSOURI 65102
 PH. 314-751-5365

IF ADDITIONAL SPACE IS NEEDED, ATTACH SEPARATE SHEET(S) TO THIS FORM

Sketch map of location

Site No. _____

Section _____ Township _____ Range _____

Indicate the chief topographical features, such as streams and elevations. Also indicate houses and roads. Indicate the site location by enclosing the site area with dotted line. Note scale of map and portion of section included in sketch map. Include drawings, photographs, etc. on additional pages.

Indicate part of section included in sketch map.

				N
W				E
				S

Notes:

THIS IS PROBABLY THE ONE MOST IMPORTANT PART OF THIS DATA FORM!

Please Attach a copy of a topographic map with the site marked on it.

Site Number: 902 (continued)

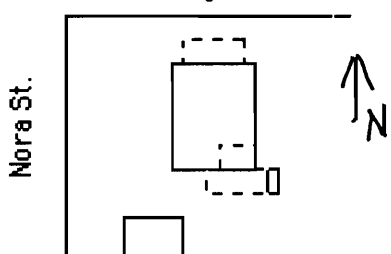
42. The dwelling is a 1 1/2-story wood frame bungalow with a concrete foundation, weatherboard exterior, and a gable roof of asphalt shingles. The front has 3 bays and the side has 2 bays. On the main facade is a full porch with a shed roof of asphalt shingles and tapered wood columns on brick piers. The main entrance has a multi-light glass and wood door. The windows are vertical 5/1 and 4/1 wood sash. There is a central interior wall brick chimney.
43. This dwelling is part of the residential development along Eighth Street which began in the mid-1800's when the street was the southern edge of Washington. This lot is not shown on the 1893/1898/1908/1916/1926 Sanborn maps. According to the 1919 atlas, it is Lot 3, Block 8 of William Stumpe's Addition.



MISSOURI OFFICE OF HISTORIC PRESERVATION

ARCHITECTURAL/HISTORIC INVENTORY SURVEY FORM

FR-AS-003-220

1. NO. 903		4. PRESENT LOCAL NAME(S) OR DESIGNATION(S)		1 NO. 903
2. COUNTY Franklin		5. OTHER NAME(S)		
3. LOCATION OF NEGATIVES				
6. SPECIFIC LEGAL LOCATION TOWNSHIP <u>44N</u> RANGE <u>1W</u> SECTION <u>22</u> IF CITY OR TOWN, STREET ADDRESS <u>728 W. Eighth St.</u>		16. THEMATIC CATEGORY 17. DATE(S) OR PERIOD <u>ca. 1925</u> 18. STYLE OR DESIGN <u>bungalow</u> <u>22</u> 19. ARCHITECT OR ENGINEER 20. CONTRACTOR OR BUILDER <u>Jo So</u> 21. ORIGINAL USE, IF APPARENT <u>dwelling</u> <u>10th</u> <u>TQ</u> 22. PRESENT USE <u>dwelling</u> 23. OWNERSHIP PUBLIC () PRIVATE (X) 24. OWNER'S NAME AND ADDRESS IF KNOWN		2 COUNTY Franklin DR
7. CITY OR TOWN IF RURAL, VICINITY <u>Washington</u> 8. DESCRIPTION OF LOCATION <u>W. Eighth St.</u> 		28. NO. OF STORIES <u>1 1/2</u> 29. BASEMENT? YES (X) NO () 30. FOUNDATION MATERIAL <u>concrete</u> 31. WALL CONSTRUCTION <u>wood frame</u> 32. ROOF TYPE AND MATERIAL <u>gable, asphalt</u> 33. NO. OF BAYS FRONT <u>3</u> SIDE <u>2</u> 34. WALL TREATMENT <u>asbestos</u> 35. PLAN SHAPE <u>rect.</u> 36. CHANGES (EXPLAIN IN NO. 42) ADDITION () ALTERED () MOVED () 37. CONDITION INTERIOR EXTERIOR <u>good</u> 38. PRESERVATION UNDERWAY? YES () NO (X) 39. ENDANGERED? BY WHAT? YES () NO (X) 40. VISIBLE FROM PUBLIC ROAD? YES (X) NO () 41. DISTANCE FROM AND FRONTAGE ON ROAD		
9. COORDINATES UTM LAT LONG 10. SITE () STRUCTURE () BUILDING (X) OBJECT () 11. ON NATIONAL REGISTER? YES () NO (X) 12. IS IT ELIGIBLE? YES () NO (X) 13. PART OF ESTAB. HIST. DISTRICT? YES () NO (X) 14. DISTRICT POTENTIAL? YES (X) NO () 15. NAME OF ESTABLISHED DISTRICT		25. OPEN TO PUBLIC? YES () NO (X) 26. LOCAL CONTACT PERSON OR ORGANIZATION 27. OTHER SURVEYS IN WHICH INCLUDED		
42. FURTHER DESCRIPTION OF IMPORTANT FEATURES		PHOTO MUST BE PROVIDED		5. OTHER NAME(S)
See continuation sheet.				
43. HISTORY AND SIGNIFICANCE				6. TOWNSHIP 44N
See continuation sheet.				
44. DESCRIPTION OF ENVIRONMENT AND OUTBUILDINGS		House is located in an urban neighborhood. At the rear is a double bay wood frame garage.		RANGE 1W
45. SOURCES OF INFORMATION		46. PREPARED BY		
1919 Atlas		Betz/Thomason		SECTION 22
RETURN THIS FORM WHEN COMPLETED TO: OFFICE OF HISTORIC PRESERVATION P.O. BOX 176 JEFFERSON CITY, MISSOURI 65102 PH. 314-751-5365		47. ORGANIZATION Thomason & Assoc.		
IF ADDITIONAL SPACE IS NEEDED, ATTACH SEPARATE SHEET(S) TO THIS FORM		48. DATE 1/92 49. REVISION DATE(S)		

Site No. _____

Indicate the chief topographical features, such as streams and elevations. Also indicate houses and roads. Indicate the site location by enclosing the site area with dotted line. Note scale of map and portion of section included in sketch map. Include drawings, photographs, etc. on additional pages.

Indicate part of
section included in
sketch map.

A 4x4 grid map with cardinal directions N, S, E, W and a scale bar.

Notes:

THIS IS PROBABLY THE ONE MOST IMPORTANT PART OF THIS DATA FORM

Please Attach a copy of a topographic map with the site marked on it.

Site Number: 903 (continued)

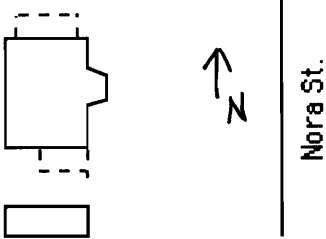
42. The dwelling is a 1 1/2-story wood frame bungalow with a concrete foundation, asbestos shingles exterior, and a gable roof of asphalt shingles. The front has 3 bays and the side has 2 bays. On the main facade is a 3/4 porch with a shed roof of asphalt shingles, tapered wood columns on brick piers, and a solid wood railing with asbestos shingles. The main entrance has a multi-light glass and wood door. The windows are vertical 4/1 and 3/1 wood sash with awnings on the east and west. Gable roof dormers with 4 windows and exposed rafter ends are on the south and north. There is a central interior wall brick chimney. On the south is a 1-story porch with a shed roof and square wood columns.
43. This dwelling is part of the residential development along Eighth Street which began in the mid-1800's when the street was the southern edge of Washington. This lot is not shown on the 1893/1898/1908/1916/1926 Sanborn maps. According to the 1919 atlas, it is Lot 1, Block 7 of William Stumpe's Addition.



MISSOURI OFFICE OF HISTORIC PRESERVATION

ARCHITECTURAL/HISTORIC INVENTORY SURVEY FORM

FR-AS-003-221

1. NO. 904		4. PRESENT LOCAL NAME(S) OR DESIGNATION(S)		1. NO. 904	
2. COUNTY Franklin		3. OTHER NAME(S)			2. COUNTY Franklin
3. LOCATION OF NEGATIVES					
6. SPECIFIC LEGAL LOCATION TOWNSHIP <u>44N</u> RANGE <u>1W</u> SECTION <u>22</u> IF CITY OR TOWN, STREET ADDRESS <u>802 W. Eighth St.</u>		16. THEMATIC CATEGORY 17. DATE(S) OR PERIOD <u>ca. 1925</u> 18. STYLE OR DESIGN <u>bungalow</u>		4. PRESENT LOCAL NAME(S) OR DESIGNATION(S)	
7. CITY OR TOWN IF RURAL, VICINITY <u>Washington</u> 8. DESCRIPTION OF LOCATION <u>W. Eighth St.</u> 		19. ARCHITECT OR ENGINEER 20. CONTRACTOR OR BUILDER <u>20 30</u> 21. ORIGINAL USE, IF APPARENT <u>dwelling 10 let TQ</u> 22. PRESENT USE <u>dwelling</u> 23. OWNERSHIP PUBLIC () PRIVATE (X) 24. OWNER'S NAME AND ADDRESS IF KNOWN			
9. COORDINATES UTM LAT _____ LONG _____		25. OPEN TO PUBLIC? YES () NO (X) 26. LOCAL CONTACT PERSON OR ORGANIZATION 27. OTHER SURVEYS IN WHICH INCLUDED			
10. SITE () STRUCTURE () BUILDING (X) OBJECT () 11. ON NATIONAL REGISTER? YES () NO (X) 12. IS IT ELIGIBLE? YES () NO (X) 13. PART OF ESTAB. HIST. DISTRICT? YES () NO (X) 14. DISTRICT POTENTIAL? YES () NO (X) 15. NAME OF ESTABLISHED DISTRICT		28. NO. OF STORIES <u>1 1/2</u> 29. BASEMENT? YES (X) NO () 30. FOUNDATION MATERIAL <u>concrete</u> 31. WALL CONSTRUCTION <u>wood frame</u> 32. ROOF TYPE AND MATERIAL <u>gable, asphalt</u> 33. NO. OF BAYS FRONT <u>3</u> SIDE <u>3</u> 34. WALL TREATMENT <u>asbestos</u> 35. PLAN SHAPE <u>rect.</u> 36. CHANGES (EXPLAIN IN NO. 42) ADDITION () ALTERED () MOVED () 37. CONDITION INTERIOR _____ EXTERIOR <u>good</u> 38. PRESERVATION UNDERWAY? YES () NO (X) 39. ENDANGERED? BY WHAT? YES () NO (X) 40. VISIBLE FROM PUBLIC ROAD? YES (X) NO () 41. DISTANCE FROM AND FRONTAGE ON ROAD		5. OTHER NAME(S)	
42. FURTHER DESCRIPTION OF IMPORTANT FEATURES <u>See continuation sheet.</u>		PHOTO MUST BE PROVIDED			
43. HISTORY AND SIGNIFICANCE <u>See continuation sheet.</u>					
44. DESCRIPTION OF ENVIRONMENT AND OUTBUILDINGS <u>House is located in an urban neighborhood. At the rear is a gable wood frame outbuilding.</u>				6. TOWNSHIP 44N	
45. SOURCES OF INFORMATION <u>1919 Atlas</u>		46. PREPARED BY <u>Betz/Thomason</u> 47. ORGANIZATION <u>Thomason & Assoc.</u> 48. DATE <u>1/92</u> 49. REVISION DATE(S)			RANGE 1W
RETURN THIS FORM WHEN COMPLETED TO: OFFICE OF HISTORIC PRESERVATION P.O. BOX 176 JEFFERSON CITY, MISSOURI 65102 PH. 314-751-5365				SECTION 22	

IF ADDITIONAL SPACE IS NEEDED, ATTACH SEPARATE SHEET(S) TO THIS FORM

Site No. _____

Indicate the chief topographical features, such as streams and elevations. Also indicate houses and roads. Indicate the site location by enclosing the site area with dotted line. Note scale of map and portion of section included in sketch map. Include drawings, photographs, etc. on additional pages.

Indicate part of
section included in
sketch map.

A 4x4 grid map with cardinal directions N, S, E, W and a scale bar.

Notes:

THIS IS PROBABLY THE ONE MOST IMPORTANT PART OF THIS DATA FORM!

Please Attach a copy of a topographic map with the site marked on it.

Site Number: 904 (continued)

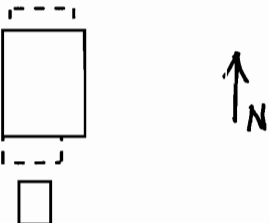
42. The dwelling is a 1 1/2-story wood frame bungalow with a concrete foundation, asbestos shingles exterior, and a gable roof of asphalt shingles. The front has 3 bays and the side has 3 bays. An extended octagonal bay with exposed rafter ends is on the east. On the main facade is a 3/4 porch with a shed roof of asphalt shingles, tapered wood columns on brick piers, and an open railing with square wood balusters. The main entrance has a multi-light glass and wood door. The windows are vertical 3/1 wood sash. Gable roof dormers with 3 windows are on the south and north. There is a central interior wall brick chimney. On the south is a 1-story porch with a shed roof and square wood columns.
43. This dwelling is part of the residential development along Eighth Street which began in the mid-1800's when the street was the southern edge of Washington. This lot is not shown on the 1893/1898/1908/1916/1926 Sanborn maps. According to the 1919 atlas, it is Lot 5, Block 7 of William Stumpe's Addition.



MISSOURI OFFICE OF HISTORIC PRESERVATION

ARCHITECTURAL/HISTORIC INVENTORY SURVEY FORM

FR-AS-003-222

1. NO. 905		4. PRESENT LOCAL NAME(S) OR DESIGNATION(S)		1. NO. 905	
2. COUNTY Franklin		5. OTHER NAME(S)			2. COUNTY Franklin
3. LOCATION OF NEGATIVES					
6. SPECIFIC LEGAL LOCATION TOWNSHIP <u>44N</u> RANGE <u>1W</u> SECTION <u>22</u> IF CITY OR TOWN, STREET ADDRESS 804 W. Eighth St.		16. THEMATIC CATEGORY		4. PRESENT LOCAL NAME(S) OR DESIGNATION(S)	
7. CITY OR TOWN IF RURAL, VICINITY Washington		17. DATE(S) OR PERIOD ca. 1925			
8. DESCRIPTION OF LOCATION W. Eighth St.		18. STYLE OR DESIGN bungalow			
		19. ARCHITECT OR ENGINEER			
		20. CONTRACTOR OR BUILDER			
		21. ORIGINAL USE, IF APPARENT dwelling			
		22. PRESENT USE dwelling			
9. COORDINATES UTM LAT LONG		23. OWNERSHIP PUBLIC () PRIVATE (X)			5. OTHER NAME(S)
10. SITE () STRUCTURE () BUILDING (X) OBJECT ()		24. OWNER'S NAME AND ADDRESS IF KNOWN			
11. ON NATIONAL REGISTER? YES () NO (X)		25. OPEN TO PUBLIC? YES () NO (X)			
12. IS IT ELIGIBLE? YES () NO (X)		26. LOCAL CONTACT PERSON OR ORGANIZATION			
13. PART OF ESTAB. HIST. DISTRICT? YES () NO (X)		27. OTHER SURVEYS IN WHICH INCLUDED			
14. DISTRICT POTENTIAL? YES () NO (X)		28. NO. OF STORIES 1 1/2			
15. NAME OF ESTABLISHED DISTRICT		29. BASEMENT? YES (X) NO ()			
42. FURTHER DESCRIPTION OF IMPORTANT FEATURES See continuation sheet.		30. FOUNDATION MATERIAL concrete			
		31. WALL CONSTRUCTION wood frame			
		32. ROOF TYPE AND MATERIAL gable, asphalt			
		33. NO. OF BAYS FRONT 3 SIDE 2			
		34. WALL TREATMENT asbestos			
		35. PLAN SHAPE rect.			
		36. CHANGES (EXPLAIN IN NO. 42) ADDITION () ALTERED () MOVED ()			
		37. CONDITION INTERIOR EXTERIOR good			
		38. PRESERVATION UNDERWAY? YES () NO (X)			
		39. ENDANGERED? BY WHAT? YES () NO (X)			
		40. VISIBLE FROM PUBLIC ROAD? YES (X) NO ()			
		41. DISTANCE FROM AND FRONTAGE ON ROAD			
43. HISTORY AND SIGNIFICANCE See continuation sheet.		<div style="border: 2px solid black; padding: 20px; width: 100%;"> PHOTO MUST BE PROVIDED </div>		6. TOWNSHIP 44N	
44. DESCRIPTION OF ENVIRONMENT AND OUTBUILDINGS House is located in an urban neighborhood. At the rear is a wood frame outbuilding.				RANGE 1W	
45. SOURCES OF INFORMATION 1919 Atlas		46. PREPARED BY Betz/Thomason			
RETURN THIS FORM WHEN COMPLETED TO: OFFICE OF HISTORIC PRESERVATION P.O. BOX 176 JEFFERSON CITY, MISSOURI 65102 PH. 314-751-5365		47. ORGANIZATION Thomason & Assoc.		SECTION 22	
		48. DATE 1/92 49. REVISION DATE(S)			

IF ADDITIONAL SPACE IS NEEDED, ATTACH SEPARATE SHEET(S) TO THIS FORM

Site No. _____

Section _____ Township _____ Range _____

Indicate part of section included in sketch map.

A 4x4 grid map of the Pacific Ocean region, labeled with N, S, E, and W. The grid is divided into 16 squares. A small vertical scale bar is located to the left of the grid.

THIS IS PROBABLY THE ONE MOST IMPORTANT PART OF THIS DATA FORM

Please Attach a copy of a topographic map with the site marked on it.

Site Number: 905 (continued)

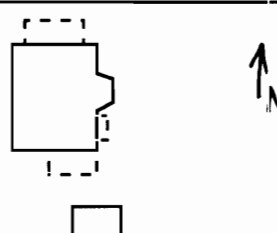
42. The dwelling is a 1 1/2-story wood frame bungalow with a concrete foundation, asbestos shingles exterior, and a gable roof of asphalt shingles. The front has 3 bays and the side has 2 bays. On the main facade is a 3/4 porch with a shed roof of asphalt shingles, square wood columns with recessed panels, and an open railing with square wood balusters. The main entrance has a newer single light glass and wood door. The windows are 1/1 wood sash. A shed roof dormer with 3 windows is on the north. There is an interior wall brick chimney on the west. On the south is a 1-story porch with shed roof and square wood columns.
43. This dwelling is part of the residential development along Eighth Street which began in the mid-1800's when the street was the southern edge of Washington. This lot is not shown on the 1893/1898/1908/1916/1926 Sanborn maps. According to the 1919 atlas, it is Lot 4, Block 7 of William Stumpe's Addition.



MISSOURI OFFICE OF HISTORIC PRESERVATION

ARCHITECTURAL/HISTORIC INVENTORY SURVEY FORM

FR-AS-003-223

1. NO. 906		4. PRESENT LOCAL NAME(S) OR DESIGNATION(S)		1. NO. 906	
2. COUNTY Franklin		5. OTHER NAME(S)			2. COUNTY Franklin
3. LOCATION OF NEGATIVES					
6. SPECIFIC LEGAL LOCATION TOWNSHIP <u>44N</u> RANGE <u>1W</u> SECTION <u>22</u> IF CITY OR TOWN, STREET ADDRESS <u>806 W. Eighth St.</u>		16. THEMATIC CATEGORY		2. COUNTY Franklin	
7. CITY OR TOWN IF RURAL, VICINITY <u>Washington</u>		17. DATE(S) OR PERIOD <u>ca. 1925</u>			
8. DESCRIPTION OF LOCATION <u>W. Eighth St.</u> 		18. STYLE OR DESIGN <u>bungalow</u> <u>22</u>		2. COUNTY Franklin	
		19. ARCHITECT OR ENGINEER			
9. COORDINATES UTM LAT LONG		20. CONTRACTOR OR BUILDER <u>JO SO</u>		2. COUNTY Franklin	
10. SITE () STRUCTURE () BUILDING (X) OBJECT ()		21. ORIGINAL USE, IF APPARENT <u>dwelling, out</u> <u>TQ</u>			
11. ON NATIONAL REGISTER? YES () NO (X)		22. PRESENT USE <u>dwelling</u>		2. COUNTY Franklin	
12. IS IT ELIGIBLE? YES () NO (X)		23. OWNERSHIP PUBLIC () PRIVATE (X)			
13. PART OF ESTAB. HIST. DISTRICT? YES () NO (X)		24. OWNER'S NAME AND ADDRESS IF KNOWN		2. COUNTY Franklin	
14. DISTRICT POTENTIAL? YES () NO (X)		25. OPEN TO PUBLIC? YES () NO (X)			
15. NAME OF ESTABLISHED DISTRICT		26. LOCAL CONTACT PERSON OR ORGANIZATION		2. COUNTY Franklin	
		27. OTHER SURVEYS IN WHICH INCLUDED			
42. FURTHER DESCRIPTION OF IMPORTANT FEATURES <u>See continuation sheet.</u>		40. VISIBLE FROM PUBLIC ROAD? YES (X) NO ()		2. COUNTY Franklin	
		41. DISTANCE FROM AND FRONTAGE ON ROAD			
43. HISTORY AND SIGNIFICANCE <u>See continuation sheet.</u>		<div style="border: 1px solid black; padding: 20px; width: 100%;"> <p>PHOTO MUST BE PROVIDED</p> </div>		2. COUNTY Franklin	
44. DESCRIPTION OF ENVIRONMENT AND OUTBUILDINGS <u>House is located in an urban neighborhood. At the rear is a double bay wood frame garage.</u>		46. PREPARED BY <u>Betz/Thomason</u>		2. COUNTY Franklin	
45. SOURCES OF INFORMATION <u>1919 Atlas</u>		47. ORGANIZATION <u>Thomason & Assoc.</u>			
RETURN THIS FORM WHEN COMPLETED TO: OFFICE OF HISTORIC PRESERVATION P.O. BOX 176 JEFFERSON CITY, MISSOURI 65102 PH. 314-731-5365		48. DATE <u>1/92</u>		2. COUNTY Franklin	
		49. REVISION DATE(S)			

IF ADDITIONAL SPACE IS NEEDED, ATTACH SEPARATE SHEET(S) TO THIS FORM

Site No. _____

Section _____ Township _____ Range _____

Indicate the chief topographical features, such as streams and elevations. Also indicate houses and roads. Indicate the site location by enclosing the site area with dotted line. Note scale of map and portion of section included in sketch map. Include drawings, photographs, etc. on additional pages.

Indicate part of
section included in
sketch map.

A 4x4 grid map with cardinal directions N, S, E, W and a scale bar.

Notes:

THIS IS PROBABLY THE ONE MOST IMPORTANT PART OF THIS DATA FORM

Please Attach a copy of a topographic map with the site marked on it.

Site Number: 906 (continued)

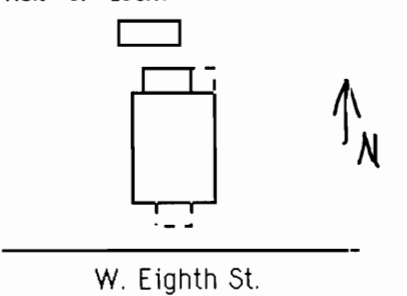
42. The dwelling is a 1 1/2-story wood frame bungalow with a concrete foundation, asbestos shingles exterior, and a gable roof of asphalt shingles. The front has 3 bays and the side has 3 bays. An extended octagonal bay with exposed rafter ends is on the east. On the main facade is a 3/4 porch with a shed roof of asphalt shingles, tapered wood columns on brick piers, and a wrought iron railing. The main entrance has a multi-light glass and wood door. On the east is a secondary entrance with a single light glass and wood door and an eyebrow stoop. The windows are vertical 4/1 and 3/1 wood sash. An awning is on the east. A shed roof dormer with 3 windows is on the north. There is a central interior wall brick chimney.
43. This dwelling is part of the residential development along Eighth Street which began in the mid-1800's when the street was the southern edge of Washington. This lot is not shown on the 1893/1898/1908/1916/1926 Sanborn maps. According to the 1919 atlas, it is Lot 3, Block 7 of William Stumpe's Addition.



MISSOURI OFFICE OF HISTORIC PRESERVATION

ARCHITECTURAL/HISTORIC INVENTORY SURVEY FORM

FR-AS-003-224

1. NO. 908 2. COUNTY Franklin 3. LOCATION OF NEGATIVES 6. SPECIFIC LEGAL LOCATION TOWNSHIP <u>44N</u> RANGE <u>1W</u> SECTION <u>22</u> IF CITY OR TOWN, STREET ADDRESS <u>807 W. Eighth St.</u> 7. CITY OR TOWN IF RURAL, VICINITY <u>Washington</u> 8. DESCRIPTION OF LOCATION  9. COORDINATES UTM LAT LONG 10. SITE () STRUCTURE () BUILDING (X) OBJECT () 11. ON NATIONAL REGISTER? YES () NO (X) 12. IS IT ELIGIBLE? YES () NO (X) 13. PART OF ESTAB. YES () NO (X) HIST. DISTRICT? NO (X) 14. DISTRICT YES () NO (X) POTENTIAL? NO (X) 15. NAME OF ESTABLISHED DISTRICT	4. PRESENT LOCAL NAME(S) OR DESIGNATION(S) 5. OTHER NAME(S) 16. THEMATIC CATEGORY 17. DATE(S) OR PERIOD <u>ca. 1915</u> 18. STYLE OR DESIGN <u>pyramid square</u> // 19. ARCHITECT OR ENGINEER 20. CONTRACTOR OR BUILDER 21. ORIGINAL USE, IF APPARENT <u>dwelling</u> Aw 22. PRESENT USE <u>dwelling</u> lot 23. OWNERSHIP PUBLIC () PRIVATE (X) 24. OWNER'S NAME AND ADDRESS IF KNOWN 25. OPEN TO PUBLIC? YES () NO (X) 26. LOCAL CONTACT PERSON OR ORGANIZATION 27. OTHER SURVEYS IN WHICH INCLUDED	28. NO. OF STORIES <u>1 1/2</u> 29. BASEMENT? YES (X) NO () 30. FOUNDATION MATERIAL <u>concrete</u> 31. WALL CONSTRUCTION <u>wood frame</u> 32. ROOF TYPE AND MATERIAL <u>hipped, st. seam metal</u> 33. NO. OF BAYS FRONT <u>3</u> SIDE <u>2</u> 34. WALL TREATMENT <u>vinyl</u> 35. PLAN SHAPE <u>rect.</u> 36. CHANGES (EXPLAIN IN NO. 42) ADDITION () ALTERED () MOVED () 37. CONDITION INTERIOR EXTERIOR <u>good</u> 38. PRESERVATION UNDERWAY? YES () NO (X) 39. ENDANGERED? YES () NO (X) BY WHAT? 40. VISIBLE FROM PUBLIC ROAD? YES (X) NO () 41. DISTANCE FROM AND FRONTAGE ON ROAD	1 NO. 908 2 COUNTY Franklin 4 PRESENT LOCAL NAME(S) OR DESIGNATION(S) 5 OTHER NAME(S) 6 TOWNSHIP 44N RANGE 1W SECTION 22
42. FURTHER DESCRIPTION OF IMPORTANT FEATURES <p style="text-align: center;">See continuation sheet.</p>		PHOTO MUST BE PROVIDED	
43. HISTORY AND SIGNIFICANCE <p style="text-align: center;">See continuation sheet.</p>			
44. DESCRIPTION OF ENVIRONMENT AND OUTBUILDINGS <p>House is located in an urban neighborhood. At the rear is a gable concrete block garage.</p>			
45. SOURCES OF INFORMATION <u>1919 Atlas</u>		46. PREPARED BY <u>Betz/Thomason</u> 47. ORGANIZATION <u>Thomason & Assoc.</u> 48. DATE <u>1/92</u> 49. REVISION DATE(S)	

RETURN THIS FORM WHEN COMPLETED TO: OFFICE OF HISTORIC PRESERVATION
 P.O. BOX 176
 JEFFERSON CITY, MISSOURI 65102
 PH. 314-751-5365

IF ADDITIONAL SPACE IS NEEDED, ATTACH
 SEPARATE SHEET(S) TO THIS FORM

Sketch map of location

Site No. _____

Section _____ Township _____ Range _____

Indicate the chief topographical features, such as streams and elevations. Also indicate houses and roads. Indicate the site location by enclosing the site area with dotted line. Note scale of map and portion of section included in sketch map. Include drawings, photographs, etc. on additional pages.

N

Indicate part of section included in sketch map.

W

E

S

Notes:

THIS IS PROBABLY THE ONE MOST IMPORTANT PART OF THIS DATA FORM!

Please Attach a copy of a topographic map with the site marked on it.

Site Number: 908 (continued)

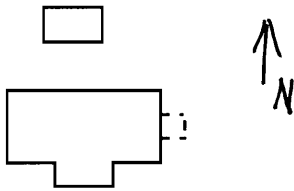
42. The dwelling is a 1 1/2-story wood frame pyramid square with a concrete foundation, vinyl siding, and a hipped roof of standing seam metal. The front has 3 bays and the side has 2 bays. On the main facade is a central bay awning with wrought iron posts over a single light glass and wood door. The windows are 1/1 wood sash. There is a central interior wall brick chimney. On the north are a 1-story enclosed porch and a wood deck.
43. This dwelling is part of the residential development along Eighth Street which began in the mid-1800's when the street was the southern edge of Washington. This lot is not shown on the 1893/1898/1908/1916/1926 Sanborn maps. According to the 1919 atlas, it is Lot 9, Block 6 of William Stumpe's Addition.



MISSOURI OFFICE OF HISTORIC PRESERVATION

ARCHITECTURAL/HISTORIC INVENTORY SURVEY FORM

FR-AS-003-225

1. NO. 907		4. PRESENT LOCAL NAME(S) OR DESIGNATION(S)		1 NO. 907	
2. COUNTY Franklin		5. OTHER NAME(S)			2 COUNTY Franklin
3. LOCATION OF NEGATIVES					
6. SPECIFIC LEGAL LOCATION TOWNSHIP <u>44N</u> RANGE <u>1W</u> SECTION <u>22</u> IF CITY OR TOWN, STREET ADDRESS <u>809 W. Eighth St.</u>		16. THEMATIC CATEGORY		4 PRESENT LOCAL NAME(S) OR DESIGNATION(S)	
7. CITY OR TOWN IF RURAL, VICINITY <u>Washington</u>		17. DATE(S) OR PERIOD <u>ca. 1930</u>			
8. DESCRIPTION OF LOCATION  <u>W. Eighth St.</u>		18. STYLE OR DESIGN <u>cottage</u> <u>79</u>		5 OTHER NAME(S)	
		19. ARCHITECT OR ENGINEER			
9. COORDINATES UTM LAT LONG		20. CONTRACTOR OR BUILDER		6 TOWNSHIP 44N	
		21. ORIGINAL USE, IF APPARENT <u>dwelling</u> <u>1004</u>			
10. SITE () STRUCTURE () BUILDING (X) OBJECT ()		22. PRESENT USE <u>dwelling</u>		7 RANGE 1W	
		23. OWNERSHIP PUBLIC () PRIVATE (X)			
11. ON NATIONAL REGISTER? YES () NO (X)		24. OWNER'S NAME AND ADDRESS IF KNOWN		8 SECTION 22	
		25. OPEN TO PUBLIC? YES () NO (X)			
12. IS IT ELIGIBLE? YES () NO (X)		26. LOCAL CONTACT PERSON OR ORGANIZATION		9 OTHER NAME(S)	
		27. OTHER SURVEYS IN WHICH INCLUDED			
13. PART OF ESTAB. HIST. DISTRICT? YES () NO (X)		28. NO. OF STORIES <u>1 1/2</u>		10 TOWNSHIP 44N	
		29. BASEMENT? YES (X) NO ()			
14. DISTRICT POTENTIAL? YES () NO (X)		30. FOUNDATION MATERIAL <u>concrete</u>		11 RANGE 1W	
		31. WALL CONSTRUCTION <u>wood frame</u>			
15. NAME OF ESTABLISHED DISTRICT		32. ROOF TYPE AND MATERIAL <u>gable, asphalt</u>		12 SECTION 22	
		33. NO. OF BAYS FRONT <u>3</u> SIDE <u>3</u>			
42. FURTHER DESCRIPTION OF IMPORTANT FEATURES <u>See continuation sheet.</u>		34. WALL TREATMENT <u>aluminum</u>		13 SECTION 22	
		35. PLAN SHAPE <u>rect.</u>			
43. HISTORY AND SIGNIFICANCE <u>See continuation sheet.</u>		36. CHANGES (EXPLAIN IN NO. 42) ADDITION () ALTERED () MOVED ()		14 SECTION 22	
		37. CONDITION INTERIOR _____ EXTERIOR <u>good</u>			
44. DESCRIPTION OF ENVIRONMENT AND OUTBUILDINGS <u>House is located in an urban neighborhood. At the rear is a gable wood frame garage.</u>		38. PRESERVATION UNDERWAY? YES () NO (X)		15 SECTION 22	
		39. ENDANGERED? BY WHAT? YES () NO (X)			
45. SOURCES OF INFORMATION <u>1919 Atlas</u>		40. VISIBLE FROM PUBLIC ROAD? YES (X) NO ()		16 SECTION 22	
		41. DISTANCE FROM AND FRONTAGE ON ROAD			
RETURN THIS FORM WHEN COMPLETED TO: OFFICE OF HISTORIC PRESERVATION P.O. BOX 176 JEFFERSON CITY, MISSOURI 65102 PH. 314-751-5365		46. PREPARED BY <u>Betz/Thomason</u>		17 SECTION 22	
		47. ORGANIZATION <u>Thomason & Assoc.</u>			
IF ADDITIONAL SPACE IS NEEDED, ATTACH SEPARATE SHEET(S) TO THIS FORM		48. DATE <u>1/92</u>		18 SECTION 22	
		49. REVISION DATE(S)			

Site No. _____

Indicate the chief topographical features, such as streams and elevations. Also indicate houses and roads. Indicate the site location by enclosing the site area with dotted line. Note scale of map and portion of section included in sketch map. Include drawings, photographs, etc. on additional pages.

Indicate part of
section included in
sketch map.

N

W

E

S

Notes:

THIS IS PROBABLY THE ONE MOST IMPORTANT PART OF THIS DATA FORM!

Please Attach a copy of a topographic map with the site marked on it.

Site Number: 907 (continued)


42. The dwelling is a 1 1/2-story wood frame cottage with a concrete foundation, aluminum siding, and a gable roof of asphalt shingles. The front has 3 bays and the side has 3 bays. On the main facade is an asymmetrical extended entry bay with a steeply pitched gable roof of asphalt shingles. The main entrance has a multi-light glass and wood door. On the west is a secondary entrance with a multi-light glass and wood door and an eyebrow stoop. The windows are vertical 3/1 wood sash. There is a central interior wall brick chimney.
43. This dwelling is part of the residential development along Eighth Street which began in the mid-1800's when the street was the southern edge of Washington. This lot is not shown on the 1893/1898/1908/1916/1926 Sanborn maps. According to the 1919 atlas, it is Lot 8, Block 6 of William Stumpe's Addition.



MISSOURI OFFICE OF HISTORIC PRESERVATION

ARCHITECTURAL/HISTORIC INVENTORY SURVEY FORM

FR-AS-003-226

1. NO. 776		4. PRESENT LOCAL NAME(S) OR DESIGNATION(S)		776
2. COUNTY Franklin		5. OTHER NAME(S)		
3. LOCATION OF NEGATIVES				
6. SPECIFIC LEGAL LOCATION TOWNSHIP <u>44N</u> RANGE <u>1W</u> SECTION <u>22</u> IF CITY OR TOWN, STREET ADDRESS 711 W. Ninth St.		16. THEMATIC CATEGORY 17. DATE(S) OR PERIOD ca. 1913 18. STYLE OR DESIGN 11 19. ARCHITECT OR ENGINEER 20. CONTRACTOR OR BUILDER 20 90 30 21. ORIGINAL USE, IF APPARENT dwelling 22. PRESENT USE dwelling 23. OWNERSHIP PUBLIC () PRIVATE (x) 24. OWNER'S NAME AND ADDRESS IF KNOWN Dan Mauhart		Franklin
7. CITY OR TOWN IF RURAL, VICINITY Washington		28. NO. OF STORIES <u>1 1/2</u> 29. BASEMENT? YES (X) NO () 30. FOUNDATION MATERIAL stone 31. WALL CONSTRUCTION brick 32. ROOF TYPE AND MATERIAL pyramid, asphalt		
8. DESCRIPTION OF LOCATION <div style="text-align: center;">  <u>W. 9TH STREET</u> </div>		33. NO. OF BAYS FRONT 3 SIDE 3 34. WALL TREATMENT brick 35. PLAN SHAPE square 36. CHANGES (EXPLAIN IN NO. 42) ADDITION () ALTERED () MOVED () 37. CONDITION INTERIOR _____ EXTERIOR <u>good</u>		
9. COORDINATES UTM LAT _____ LONG _____		25. OPEN TO PUBLIC? YES () NO (X) 26. LOCAL CONTACT PERSON OR ORGANIZATION 27. OTHER SURVEYS IN WHICH INCLUDED		4. PRESENT LOCAL NAME(S) OR DESIGNATION(S)
10. SITE () STRUCTURE () BUILDING (X) OBJECT ()		38. PRESERVATION UNDERWAY? YES () NO (X) 39. ENDANGERED? BY WHAT? YES () NO (X)		
11. ON NATIONAL REGISTER? YES () NO (X) 12. IS IT ELIGIBLE? YES () NO () 13. PART OF ESTAB. HIST. DISTRICT? YES () NO (X) 14. DISTRICT POTENTIAL? YES () NO ()		40. VISIBLE FROM PUBLIC ROAD? YES (X) NO () 41. DISTANCE FROM AND FRONTAGE ON ROAD		
15. NAME OF ESTABLISHED DISTRICT				5. OTHER NAME(S)
42. FURTHER DESCRIPTION OF IMPORTANT FEATURES See continuation sheet.		PHOTO MUST BE PROVIDED		
43. HISTORY AND SIGNIFICANCE See continuation sheet.				
44. DESCRIPTION OF ENVIRONMENT AND OUTBUILDINGS House is located in an urban neighborhood. There are no outbuildings.				6. TOWNSHIP 44N
45. SOURCES OF INFORMATION				
46. PREPARED BY Betz/Buwalda		47. ORGANIZATION Thomason & Assoc		RANGE 1W
48. DATE 7/14/91		49. REVISION DATE(S)		
RETURN THIS FORM WHEN COMPLETED TO: OFFICE OF HISTORIC PRESERVATION P.O. BOX 176 JEFFERSON CITY, MISSOURI 65102 PH. 314-751-5365				SECTION 22
IF ADDITIONAL SPACE IS NEEDED, ATTACH SEPARATE SHEET(S) TO THIS FORM				

Site No. _____

Indicate the chief topographical features, such as streams and elevations. Also indicate houses and roads. Indicate the site location by enclosing the site area with dotted line. Note scale of map and portion of section included in sketch map. Include drawings, photographs, etc. on additional pages.

Indicate part of
section included in
sketch map.

A 4x4 grid map with cardinal directions N, S, E, W. The grid is empty except for a small vertical line on the left edge.

Notes:

THIS IS PROBABLY THE ONE MOST IMPORTANT PART OF THIS DATA FORM

Please Attach a copy of a topographic map with the site marked on it.

Site Number: 776 (Continued)


42. One-and-one-half story brick dwelling built ca. 1913. The house has a stone foundation and pyramidal roof of asphalt shingles. On the main facade is a one-story partial width porch with square Doric motif wood columns on stone piers. The main entrance has an original paneled wood door set within a segmental arched opening. Windows are original 1/1 rectangular wood sash set within segmental arches. At the roofline is a hipped dormer with aluminum siding and an added single light window.
43. This dwelling was built ca. 1913 according to the present owner, Dan Manhart. The dwelling is not shown on any of the city maps.
45. Owner.



MISSOURI OFFICE OF HISTORIC PRESERVATION

ARCHITECTURAL/HISTORIC INVENTORY SURVEY FORM

FR-AS-003-227

1. NO. <div style="text-align: center;">774</div>		4. PRESENT LOCAL NAME(S) OR DESIGNATION(S)		1. NO. 774
2. COUNTY <div style="text-align: center;">Franklin</div>		5. OTHER NAME(S)		
3. LOCATION OF NEGATIVES		Frank Jasper House		2. COUNTY Franklin
6. SPECIFIC LEGAL LOCATION TOWNSHIP <u>44N</u> RANGE <u>1W</u> SECTION <u>22</u> IF CITY OR TOWN, STREET ADDRESS <div style="text-align: center;">7 W. Eleventh St.</div>		16. THEMATIC CATEGORY		
7. CITY OR TOWN IF RURAL, VICINITY <div style="text-align: center;">Washington</div>		17. DATE(S) OR PERIOD <div style="text-align: center;">ca. 1905</div>		4. PRESENT LOCAL NAME(S) OR DESIGNATION(S)
8. DESCRIPTION OF LOCATION <div style="text-align: center;">  </div> <div style="text-align: center;">W. 11th St</div>		18. STYLE OR DESIGN <div style="text-align: center;">foursquare <u>01</u></div>		
9. COORDINATES UTM LAT LONG		19. ARCHITECT OR ENGINEER		5. OTHER NAME(S) Frank Jasper House
10. SITE () STRUCTURE () BUILDING (X) OBJECT ()		20. CONTRACTOR OR BUILDER		
11. ON NATIONAL REGISTER? YES () NO (X)		21. ORIGINAL USE, IF APPARENT <div style="text-align: center;">dwelling <u>CB</u></div>		6. TOWNSHIP 44N
12. IS IT ELIGIBLE? YES (X) NO ()		22. PRESENT USE <div style="text-align: center;">dwelling <u>1041</u></div>		
13. PART OF ESTAB. HIST. DISTRICT? YES () NO (X)		23. OWNERSHIP PUBLIC () PRIVATE (X)		7. RANGE 1W
14. DISTRICT POTENTIAL? YES (X) NO ()		24. OWNER'S NAME AND ADDRESS IF KNOWN <div style="text-align: center;">Joe Obermarch</div>		
15. NAME OF ESTABLISHED DISTRICT		25. OPEN TO PUBLIC? YES () NO (X)		8. SECTION 22
42. FURTHER DESCRIPTION OF IMPORTANT FEATURES <div style="text-align: center;">See continuation sheet.</div>		26. LOCAL CONTACT PERSON OR ORGANIZATION		
43. HISTORY AND SIGNIFICANCE <div style="text-align: center;">See continuation sheet.</div>		27. OTHER SURVEYS IN WHICH INCLUDED		9. PHOTO MUST BE PROVIDED
44. DESCRIPTION OF ENVIRONMENT AND OUTBUILDINGS <div style="text-align: center;">House is located in an urban neighborhood. Adjacent is a gabled garage with asbestos shingles.</div>		28. NO. OF STORIES <u>2 1/2</u>		
45. SOURCES OF INFORMATION		29. BASEMENT? YES (X) NO ()		10. RETURN THIS FORM WHEN COMPLETED TO: OFFICE OF HISTORIC PRESERVATION P.O. BOX 176 JEFFERSON CITY, MISSOURI 65102 PH. 314-751-5365
		30. FOUNDATION MATERIAL <div style="text-align: center;">concrete</div>		
		31. WALL CONSTRUCTION <div style="text-align: center;">wood frame</div>		11. IF ADDITIONAL SPACE IS NEEDED, ATTACH SEPARATE SHEET(S) TO THIS FORM
		32. ROOF TYPE AND MATERIAL <div style="text-align: center;">hipped, st. seam metal</div>		
		33. NO. OF BAYS FRONT SIDE		12. DATE 7/14/91
		34. WALL TREATMENT <div style="text-align: center;">aluminum siding</div>		
		35. PLAN SHAPE square		13. REVISION DATE(S)
		36. CHANGES (EXPLAIN IN NO. 42) ADDITION () ALTERED (X) MOVED ()		
		37. CONDITION INTERIOR EXTERIOR <u>good</u>		
		38. PRESERVATION UNDERWAY? YES () NO (X)		
		39. ENDANGERED? BY WHAT? YES () NO (X)		
		40. VISIBLE FROM PUBLIC ROAD? YES (X) NO ()		
		41. DISTANCE FROM AND FRONTAGE ON ROAD		

Sketch map of location

Site No. _____

Section _____ Township _____ Range _____

Indicate the chief topographical features, such as streams and elevations. Also indicate houses and roads. Indicate the site location by enclosing the site area with dotted line. Note scale of map and portion of section included in sketch map. Include drawings, photographs, etc. on additional pages.

Indicate part of section included in sketch map.

				N
W				E
				S

Notes:

THIS IS PROBABLY THE ONE MOST IMPORTANT PART OF THIS DATA FORM!

Please Attach a copy of a topographic map with the site marked on it.

Site Number: 774 (Continued)

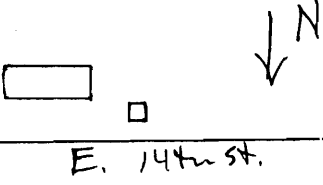
42. Two-story frame Foursquare plan residence built ca. 1905. The house has a concrete foundation, hipped roof of metal standing seam, and exterior of aluminum siding. On the main (S) facade is a partial width one-story porch with square columns. This porch and the main entrance door were added in 1957 by the present owners. Windows are original 1/1 rectangular wood sash. This house originally was oriented towards the east with a walkway leading to Jefferson Street. In the 1950s this orientation was changed with the entrance and porch added to the south facade. On the east facade is a hipped dormer at the roofline.
43. This dwelling was built ca. 1905 for the Frank Jasper family. Frank Jasper (1862-1928) operated a dairy farm on the south side of Washington for many years. The house originally faced Jefferson Street but was remodeled in the 1950s.
45. Owner.



MISSOURI OFFICE OF HISTORIC PRESERVATION

ARCHITECTURAL/HISTORIC INVENTORY SURVEY FORM

FR-AS-003-228

1. NO. 771		4. PRESENT LOCAL NAME(S) OR DESIGNATION(S)		1. NO. 771	
2. COUNTY Franklin		5. OTHER NAME(S) Cready House			2. COUNTY Franklin
3. LOCATION OF NEGATIVES					
6. SPECIFIC LEGAL LOCATION TOWNSHIP <u>44N</u> RANGE <u>1W</u> SECTION <u>27</u> IF CITY OR TOWN, STREET ADDRESS 508 E. Fourteenth St.		16. THEMATIC CATEGORY			
7. CITY OR TOWN IF RURAL, VICINITY Washington		17. DATE(S) OR PERIOD ca. 1860		4. PRESENT LOCAL NAME(S) OR DESIGNATION(S)	
8. DESCRIPTION OF LOCATION  E. 14th St.		18. STYLE OR DESIGN saddlebag <u>DS</u>			
9. COORDINATES LAT _____ LONG _____		19. ARCHITECT OR ENGINEER			
10. SITE () BUILDING (X)		20. CONTRACTOR OR BUILDER <u>R1</u>		5. OTHER NAME(S) Cready House	
11. ON NATIONAL REGISTER? YES () NO (X)		21. ORIGINAL USE, IF APPARENT dwelling <u>1860</u>			
12. IS IT ELIGIBLE? YES () NO (X)		22. PRESENT USE dwelling			
13. PART OF ESTAB. HIST. DISTRICT? YES () NO (X)		23. OWNERSHIP PUBLIC () PRIVATE (X)		6. TOWNSHIP 44N	
14. DISTRICT POTENTIAL? YES () NO (X)		24. OWNER'S NAME AND ADDRESS IF KNOWN			
15. NAME OF ESTABLISHED DISTRICT		25. OPEN TO PUBLIC? YES () NO (X)			
42. FURTHER DESCRIPTION OF IMPORTANT FEATURES See continuation sheet.		26. LOCAL CONTACT PERSON OR ORGANIZATION		7. RANGE 1W	
43. HISTORY AND SIGNIFICANCE See continuation sheet.		27. OTHER SURVEYS IN WHICH INCLUDED			
44. DESCRIPTION OF ENVIRONMENT AND OUTBUILDINGS House is located on Fourteenth St. near Highway 47. Adjacent is a 1-story frame storage shed.		28. NO. OF STORIES 1- /			
45. SOURCES OF INFORMATION		29. BASEMENT? YES () NO (X)		8. SECTION 27	
46. PREPARED BY Betz/Buwalda		30. FOUNDATION MATERIAL stone			
47. ORGANIZATION Thomason & Assoc.		31. WALL CONSTRUCTION			
48. DATE 7/14/91		32. ROOF TYPE AND MATERIAL gable, st. seam metal		9. TOWNSHIP 44N	
49. REVISION DATE(S)		33. NO. OF BAYS FRONT <u>2</u> SIDE			
		34. WALL TREATMENT weatherboard			
		35. PLAN SHAPE rect.		10. SECTION 27	
		36. CHANGES (EXPLAIN IN NO. 42) ADDITION () ALTERED () MOVED ()			
		37. CONDITION INTERIOR _____ EXTERIOR <u>good</u>			
		38. PRESERVATION UNDERWAY? YES () NO (X)		11. SECTION 27	
		39. ENDANGERED? BY WHAT? YES () NO (X)			
		40. VISIBLE FROM PUBLIC ROAD? YES (X) NO ()			
		41. DISTANCE FROM AND FRONTAGE ON ROAD			

RETURN THIS FORM WHEN COMPLETED TO: OFFICE OF HISTORIC PRESERVATION
P.O. BOX 176
JEFFERSON CITY, MISSOURI 65102
PH. 314-751-5365

IF ADDITIONAL SPACE IS NEEDED, ATTACH
SEPARATE SHEET(S) TO THIS FORM

Site No. _____

Indicate the chief topographical features, such as streams and elevations. Also indicate houses and roads. Indicate the site location by enclosing the site area with dotted line. Note scale of map and portion of section included in sketch map. Include drawings, photographs, etc. on additional pages.

Notes:

Please Attach a copy of a topographic map with the site marked on it.

Site Number: 771 (Continued)

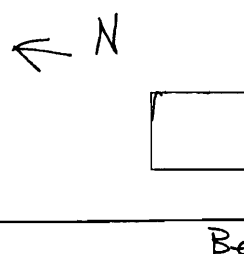
42. One-story frame Saddlebag plan log dwelling built ca. 1860 with a central brick chimney. The house has a stone foundation, gable roof of metal standing seam, and exterior of weatherboard siding. On the main facade is a one-story full width porch with chamfered columns. Two primary entrances are on the main facade - one has a two light and two panel door while the other is a three panel, one light door. Windows are original 2/2 rectangular sash. At the rear is a ca. 1950 shed frame addition.
43. This log dwelling was built in a Saddlebag plan ca. 1860 by the Kleinheider family. This family was known in the 19th century for their building and carpentry skill. This log dwelling is shown on the 1878 map as owned by M.K. and on the 1878 map as the 8 acre farm of C. Kleinheider. In the early 20th century it was remodeled and owned by the Kriete family.
45. Interview with Ralph Gregory, 1878 and 1989 Atlas'.



MISSOURI OFFICE OF HISTORIC PRESERVATION

ARCHITECTURAL/HISTORIC INVENTORY SURVEY FORM

FR-AS-003-229

1. NO. 790		4. PRESENT LOCAL NAME(S) OR DESIGNATION(S)		1. NO. 790
2. COUNTY Franklin		5. OTHER NAME(S)		
3. LOCATION OF NEGATIVES		Oswald Osterman House		2. COUNTY Franklin
6. SPECIFIC LEGAL LOCATION TOWNSHIP 44N RANGE 1W SECTION 16 IF CITY OR TOWN, STREET ADDRESS 150 Bernard		16. THEMATIC CATEGORY		
7. CITY OR TOWN IF RURAL, VICINITY		17. DATE(S) OR PERIOD ca. 1915		4. PRESENT LOCAL NAME(S) OR DESIGNATION(S)
8. DESCRIPTION OF LOCATION <div style="text-align: center;">  </div>		18. STYLE OR DESIGN OO		
9. COORDINATES UTM LAT LONG		19. ARCHITECT OR ENGINEER 20		5. OTHER NAME(S) Oswald Osterman House
10. SITE () STRUCTURE () BUILDING (X) OBJECT ()		20. CONTRACTOR OR BUILDER CB		
11. ON NATIONAL REGISTER? YES () NO (X)		21. ORIGINAL USE, IF APPARENT dwelling		6. TOWNSHIP 44N
12. IS IT ELIGIBLE? YES () NO (X)		22. PRESENT USE dwelling		
13. PART OF ESTAB. HIST. DISTRICT? YES () NO (X)		23. OWNERSHIP PUBLIC () PRIVATE (X)		RANGE 1W
14. DISTRICT POTENTIAL? YES () NO (X)		24. OWNER'S NAME AND ADDRESS IF KNOWN Russ Nolie		
15. NAME OF ESTABLISHED DISTRICT		25. OPEN TO PUBLIC? YES () NO (X)		SECTION 16
42. FURTHER DESCRIPTION OF IMPORTANT FEATURES See continuation sheet.		26. LOCAL CONTACT PERSON OR ORGANIZATION		
43. HISTORY AND SIGNIFICANCE See continuation sheet.		27. OTHER SURVEYS IN WHICH INCLUDED		PHOTO MUST BE PROVIDED
44. DESCRIPTION OF ENVIRONMENT AND OUTBUILDINGS House is located in the western part of Washington, near the city park.		28. NO. OF STORIES 1 1/2		
45. SOURCES OF INFORMATION		29. BASEMENT? YES (X) NO ()		7. PREPARED BY Betz/Buwalda
46. PREPARED BY		30. FOUNDATION MATERIAL stone		
47. ORGANIZATION Thomason & Assoc.		31. WALL CONSTRUCTION wood frame		8. DATE 7/15/91
48. DATE		32. ROOF TYPE AND MATERIAL gable, asphalt		
49. REVISION DATE(S)		33. NO. OF BAYS FRONT 3 SIDE 2		9. REVISION DATE(S)
50. ADDITIONAL SPACE IS NEEDED, ATTACH SEPARATE SHEET(S) TO THIS FORM		34. WALL TREATMENT weatherboard		
51. RETURN THIS FORM WHEN COMPLETED TO: OFFICE OF HISTORIC PRESERVATION P.O. BOX 176 JEFFERSON CITY, MISSOURI 65102 PH. 314-751-5365		35. PLAN SHAPE rect.		10. RETURN THIS FORM WHEN COMPLETED TO: OFFICE OF HISTORIC PRESERVATION P.O. BOX 176 JEFFERSON CITY, MISSOURI 65102 PH. 314-751-5365
		36. CHANGES (EXPLAIN IN NO. 42) ADDITION () ALTERED () MOVED ()		
		37. CONDITION INTERIOR EXTERIOR good		11. RETURN THIS FORM WHEN COMPLETED TO: OFFICE OF HISTORIC PRESERVATION P.O. BOX 176 JEFFERSON CITY, MISSOURI 65102 PH. 314-751-5365
		38. PRESERVATION UNDERWAY? YES () NO (X)		
		39. ENDANGERED? BY WHAT? YES () NO (X)		12. RETURN THIS FORM WHEN COMPLETED TO: OFFICE OF HISTORIC PRESERVATION P.O. BOX 176 JEFFERSON CITY, MISSOURI 65102 PH. 314-751-5365
		40. VISIBLE FROM PUBLIC ROAD? YES (X) NO ()		
		41. DISTANCE FROM AND FRONTAGE ON ROAD		13. RETURN THIS FORM WHEN COMPLETED TO: OFFICE OF HISTORIC PRESERVATION P.O. BOX 176 JEFFERSON CITY, MISSOURI 65102 PH. 314-751-5365

Site No. _____

Section _____ Township _____ Range _____

Indicate part of
section included in
sketch map.

THIS IS PROBABLY THE ONE MOST IMPORTANT PART OF THIS DATA FORM!

Please Attach a copy of a topographic map with the site marked on it.

Site Number: 790 (Continued)

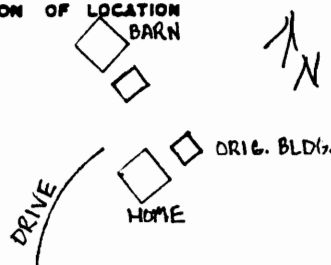
42. One-and-one-half story frame dwelling built ca. 1915. The house has a stone foundation, gable roof of asphalt shingles, and exterior of weatherboard siding. On the main facade is a one-story, single bay porch with milled wood columns. The main entrance has a three panel and single light glass and wood door and single light transom. At the roofline is a hipped dormer with 2/1 sash windows.
43. This dwelling was built ca. 1915. It was purchased in the 1920s by Oswald Osterman a carpenter and truck farmer. Oswald Osterman was born in 1873 and was married in 1902. He purchased this farm and raised chickens, fruits and vegetables.
45. Washington, Missouri Sesquicentennial.



MISSOURI OFFICE OF HISTORIC PRESERVATION

ARCHITECTURAL/HISTORIC INVENTORY SURVEY FORM

FR-AS-003-230

1. NO. 783		4. PRESENT LOCAL NAME(S) OR DESIGNATION(S) Brehe Farm		1. NO. 783
2. COUNTY Franklin		3. OTHER NAME(S)		
3. LOCATION OF NEGATIVES				
6. SPECIFIC LEGAL LOCATION TOWNSHIP 44N RANGE 1W SECTION 20 IF CITY OR TOWN, STREET ADDRESS Bluff Road		16. THEMATIC CATEGORY		2. COUNTY Franklin
7. CITY OR TOWN IF RURAL, VICINITY Washington, vicinity		17. DATE(S) OR PERIOD 1871		
8. DESCRIPTION OF LOCATION  BLUFF ROAD		18. STYLE OR DESIGN I-house 09		
9. COORDINATES UTM LAT LONG		19. ARCHITECT OR ENGINEER		4. PRESENT LOCAL NAME(S) OR DESIGNATION(S) Brehe Farm
		20. CONTRACTOR OR BUILDER CB		
		21. ORIGINAL USE, IF APPARENT dwelling 3 out		
10. SITE () STRUCTURE () BUILDING (X) OBJECT ()		22. PRESENT USE dwelling		5. OTHER NAME(S)
11. ON NATIONAL REGISTER? YES () NO (X)		23. OWNERSHIP PUBLIC () PRIVATE (X)		
12. IS IT ELIGIBLE? YES (X) NO ()		24. OWNER'S NAME AND ADDRESS IF KNOWN Gary Brehe		
13. PART OF ESTAB. HIST. DISTRICT? YES () NO (X)		25. OPEN TO PUBLIC? YES () NO (X)		6. TOWNSHIP 44N
14. DISTRICT POTENTIAL? YES () NO (X)		26. LOCAL CONTACT PERSON OR ORGANIZATION		
15. NAME OF ESTABLISHED DISTRICT		27. OTHER SURVEYS IN WHICH INCLUDED		
42. FURTHER DESCRIPTION OF IMPORTANT FEATURES See continuation sheet.		PHOTO MUST BE PROVIDED		RANGE 1W
43. HISTORY AND SIGNIFICANCE See continuation sheet.				
44. DESCRIPTION OF ENVIRONMENT AND OUTBUILDINGS House is located on a farm on the southwest corner of Washington. Adjacent to the house are ca. 1920 gambrel roof dairy barn, wood frame, gable roof shed, and a ca. 1940 Quonset hut.		46. PREPARED BY Betz/Buwalda		SECTION 20
45. SOURCES OF INFORMATION		47. ORGANIZATION Thomason & Assoc.		
RETURN THIS FORM WHEN COMPLETED TO: OFFICE OF HISTORIC PRESERVATION P.O. BOX 176 JEFFERSON CITY, MISSOURI 65102 PH. 314-751-5365		48. DATE 7/15/91		

IF ADDITIONAL SPACE IS NEEDED, ATTACH SEPARATE SHEET(S) TO THIS FORM

Site No. _____

Indicate the chief topographical features, such as streams and elevations. Also indicate houses and roads. Indicate the site location by enclosing the site area with dotted line. Note scale of map and portion of section included in sketch map. Include drawings, photographs, etc. on additional pages.

Indicate part of
section included in
sketch map.

A 4x4 grid map with cardinal directions N, S, E, W. A small vertical scale bar is on the left. The grid is composed of 16 squares. The directions are labeled at the corners: N at the top, S at the bottom, E on the right, and W on the left. A small vertical scale bar is located on the left side of the grid, consisting of four segments.

Notes:

THIS IS PROBABLY THE ONE MOST IMPORTANT PART OF THIS DATA FORM

Please Attach a copy of a topographic map with the site marked on it.

Site Number: 783 (Continued)

42. Two-story brick I-House with a stone foundation and gable roof of asphalt shingles. The rear building was used as a smokehouse - tenant house and the main dwelling was built ca. 1870. The rear building is one-story and has a gable roof of metal standing seam. This two-bay building has wood paneled doors, two interior wall brick chimneys, and a stone foundation. The main dwelling has a one-story, single bay porch with chamfered columns. The main entrance has a three panel and single light glass and wood door and four-light transom. Windows are ca. 1980 6/6 sash windows set within segmental arched openings. The house has two interior wall brick chimneys. At the roofline is a corbelled brick cornice. At the rear is a two-story shed brick addition added ca. 1900. Adjacent to the house is a ca. 1920 gambrel roof barn and several other outbuildings from the early 20th century.
43. This farmstead and dwelling was built by Frederick August Brehe who were born in Germany and emigrated to America. He or his son, Fred Henry Brehe, built the main dwelling ca. 1870. His son was George H. Brehe who resided at the house and operated the farm. It continues to be owned by the Brehe family.
45. Owner, Washington, Missouri Sesquicentennial.



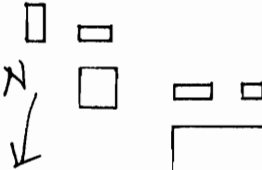




MISSOURI OFFICE OF HISTORIC PRESERVATION

ARCHITECTURAL/HISTORIC INVENTORY SURVEY FORM

FR-AS-003-231

1. NO. 782		4. PRESENT LOCAL NAME(S) OR DESIGNATION(S) Brinker Farm		1. NO. 782
2. COUNTY Franklin		5. OTHER NAME(S) DOE		
3. LOCATION OF NEGATIVES		92FR0003 0004		
6. SPECIFIC LEGAL LOCATION TOWNSHIP 44N RANGE 1W SECTION 17 IF CITY OR TOWN, STREET ADDRESS Bluff Road		16. THEMATIC CATEGORY		2. COUNTY Franklin
7. CITY OR TOWN IF RURAL, VICINITY Washington		17. DATE(S) OR PERIOD ca. 1880		
8. DESCRIPTION OF LOCATION  HOUSE Blue 66 Road		18. STYLE OR DESIGN 09		
9. COORDINATES UTM LAT LONG		19. ARCHITECT OR ENGINEER		4. PRESENT LOCAL NAME(S) OR DESIGNATION(S) Brinker Farm
		20. CONTRACTOR OR BUILDER CB		
		21. ORIGINAL USE, IF APPARENT dwelling		
10. SITE () STRUCTURE () BUILDING (X) OBJECT ()		22. PRESENT USE dwelling 6 out		5. OTHER NAME(S)
11. ON NATIONAL REGISTER? YES () NO (X)		23. OWNERSHIP PUBLIC () PRIVATE (X)		
12. IS IT ELIGIBLE? YES (X) NO ()		24. OWNER'S NAME AND ADDRESS IF KNOWN		
13. PART OF ESTAB. HIST. DISTRICT? YES () NO (X)		25. OPEN TO PUBLIC? YES () NO (X)		6. TOWNSHIP 44N
14. DISTRICT POTENTIAL? YES () NO (X)		26. LOCAL CONTACT PERSON OR ORGANIZATION		
15. NAME OF ESTABLISHED DISTRICT		27. OTHER SURVEYS IN WHICH INCLUDED		
42. FURTHER DESCRIPTION OF IMPORTANT FEATURES See continuation sheet.		PHOTO MUST BE PROVIDED		RANGE 1W
43. HISTORY AND SIGNIFICANCE See continuation sheet.				
44. DESCRIPTION OF ENVIRONMENT AND OUTBUILDINGS House is located in center of farm with several outbuildings including 4 barns and ca. 1920 sheds.				
45. SOURCES OF INFORMATION		46. PREPARED BY Betz/Buwalda		SECTION 17
		47. ORGANIZATION Thomason & Assoc.		
		48. DATE 7/15/91 49. REVISION DATE(S)		

RETURN THIS FORM WHEN COMPLETED TO: OFFICE OF HISTORIC PRESERVATION
P.O. BOX 176
JEFFERSON CITY, MISSOURI 65102
PH. 314-751-5365

IF ADDITIONAL SPACE IS NEEDED, ATTACH
SEPARATE SHEET(S) TO THIS FORM

Site Number: 782 (Continued)

42. Two-story frame I-House built ca. 1880. The house has a stone and brick foundation, gable roof of metal standing seam, and exterior of weatherboard siding. On the main facade is a single bay, one-story entry porch with chamfered columns, eave brackets, and scalloped valence. The main entrance has an original four panel door and four-light transom. Windows are 2/2 rectangular wood sash. At the rear is a shed roof porch added ca. 1920. Chimneys on the house have been removed. The west two bays of the dwelling may possibly be log or were built at an earlier date. Adjacent to the house are four ca. 1920-40 outbuildings.
43. This dwelling was built ca. 1880 or possibly earlier. The house is part of a farmstead located on the western edge of Washington. Known as the Brinker Farms it was owned by Alfred Brinker during much of the early 20th century.
45. Washington, Missouri Sesquicentennial

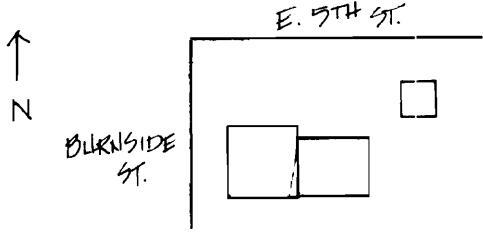




MISSOURI OFFICE OF HISTORIC PRESERVATION

ARCHITECTURAL/HISTORIC INVENTORY SURVEY FORM

FR-AS-003-232

1. NO. 1016		4. PRESENT LOCAL NAME(S) OR DESIGNATION(S)		1016
2. COUNTY Franklin		5. OTHER NAME(S)		
3. LOCATION OF NEGATIVES				
6. SPECIFIC LEGAL LOCATION TOWNSHIP 44N RANGE 1W SECTION 22 IF CITY OR TOWN, STREET ADDRESS 506 Burnside Street		16. THEMATIC CATEGORY		Franklin
7. CITY OR TOWN IF RURAL, VICINITY Washington		17. DATE(S) OR PERIOD ca. 1890		
8. DESCRIPTION OF LOCATION 		18. STYLE OR DESIGN Side Passage 49		
		19. ARCHITECT OR ENGINEER		
		20. CONTRACTOR OR BUILDER 30		
		21. ORIGINAL USE, IF APPARENT Dwelling R1 AW		
		22. PRESENT USE Dwelling		
		23. OWNERSHIP PUBLIC () PRIVATE (X)		
		24. OWNER'S NAME AND ADDRESS IF KNOWN		
		25. OPEN TO PUBLIC? YES () NO (X)		
9. COORDINATES UTM LAT LONG		26. LOCAL CONTACT PERSON OR ORGANIZATION		4. PRESENT LOCAL NAME(S) OR DESIGNATION(S)
10. SITE () STRUCTURE () BUILDING (X) OBJECT ()		27. OTHER SURVEYS IN WHICH INCLUDED		
11. ON NATIONAL REGISTER? YES () NO (X)		28. NO. OF STORIES 1 1/2		
12. IS IT ELIGIBLE? YES () NO (X)		29. BASEMENT? YES (X) NO ()		
13. PART OF ESTAB. YES () MIST. DISTRICT? NO (X)		14. DISTRICT YES () POTENTIAL? NO (X)		5. TOWNSHIP 44N
15. NAME OF ESTABLISHED DISTRICT		30. FOUNDATION MATERIAL Brick		
		31. WALL CONSTRUCTION Brick		
		32. ROOF TYPE AND MATERIAL Gable/Asphalt		
		33. NO. OF BAYS FRONT 3 SIDE 2		RANGE 1W
		34. WALL TREATMENT Brick		
		35. PLAN SHAPE Rectangular		
		36. CHANGES (EXPLAIN IN NO. 42) ADDITION () ALTERED () MOVED ()		
		37. CONDITION INTERIOR EXTERIOR Good		SECTION 22
		38. PRESERVATION UNDERWAY? YES () NO (X)		
		39. ENDANGERED? YES () BY WHAT? NO (X)		
		40. VISIBLE FROM PUBLIC ROAD? YES (X) NO ()		
		41. DISTANCE FROM AND FRONTAGE ON ROAD		
42. FURTHER DESCRIPTION OF IMPORTANT FEATURES See continuation sheet.				6. OTHER NAME(S)
43. HISTORY AND SIGNIFICANCE See continuation sheet.				
44. DESCRIPTION OF ENVIRONMENT AND OUTBUILDINGS Located in an urban neighborhood. At the rear is a ca. 1950 frame garage.				
45. SOURCES OF INFORMATION See continuation sheet.				
46. PREPARED BY Thomason				
47. ORGANIZATION Thomason & Assoc.				
48. DATE 2/15/92				
49. REVISION DATE(S)				

RETURN THIS FORM WHEN COMPLETED TO: OFFICE OF HISTORIC PRESERVATION

IF ADDITIONAL SPACE IS NEEDED, ATTACH SEPARATE SHEET(S) TO THIS FORM

P.O. BOX 176
JEFFERSON CITY, MISSOURI 65102

Site No. _____

Indicate the chief topographical features, such as streams and elevations. Also indicate houses and roads. Indicate the site location by enclosing the site area with dotted line. Note scale of map and portion of section included in sketch map. Include drawings, photographs, etc. on additional pages.

Indicate part of
section included in
sketch map.

A 4x4 grid map with cardinal directions N, S, E, W and a scale bar.

Notes:

THIS IS PROBABLY THE ONE MOST IMPORTANT PART OF THIS DATA FORM!

Please Attach a copy of a topographic map with the site marked on it.

Site Number: 1016 (continued)

42. 1 1/2 story brick dwelling. The house has an exterior of five-course common bond brick. The main entrance has a recessed single-light glass and wood door. Over the door is a two-light arched transom. The door is set within an arched opening. The windows are 2/2 rectangular wood sash set within single-course segmental arches. At the roofline is a corbelled brick cornice with dentils. On the (N) facade is an added brick flue. Windows have added metal awnings. At the rear is a one-story frame addition built ca. 1960.
43. Constructed ca. 1890, this brick dwelling is shown on the 1915 Waterworks map.
45. 1915 Waterworks map.



MISSOURI OFFICE OF HISTORIC PRESERVATION

ARCHITECTURAL/HISTORIC INVENTORY SURVEY FORM

FR-AS-003-233

1. NO. 1015		4. PRESENT LOCAL NAME(S) OR DESIGNATION(S)		1015
2. COUNTY Franklin		5. OTHER NAME(S)		
3. LOCATION OF NEGATIVES				
6. SPECIFIC LEGAL LOCATION TOWNSHIP <u>44N</u> RANGE <u>1W</u> SECTION <u>22</u> IF CITY OR TOWN, STREET ADDRESS 515 Burnside Street		16. THEMATIC CATEGORY		Franklin
7. CITY OR TOWN IF RURAL, VICINITY Washington		17. DATE(S) OR PERIOD ca. 1890		
8. DESCRIPTION OF LOCATION <div style="display: flex; align-items: center;"> <div style="text-align: center;"> </div> <div style="margin-left: 20px;"> ↑ N </div> </div>		18. STYLE OR DESIGN Side Passage 49		
		19. ARCHITECT OR ENGINEER		
		20. CONTRACTOR OR BUILDER 20 30		
		21. ORIGINAL USE, IF APPARENT Dwelling Fu		
9. COORDINATES UTM LAT LONG		22. PRESENT USE Dwelling 1 out		
10. SITE () STRUCTURE () BUILDING (X) OBJECT ()		23. OWNERSHIP PUBLIC () PRIVATE (X)		
11. ON NATIONAL REGISTER? YES () NO (X)		24. OWNER'S NAME AND ADDRESS IF KNOWN		
12. IS IT ELIGIBLE? YES () NO ()		25. OPEN TO PUBLIC? YES () NO (X)		
13. PART OF ESTAB. HIST. DISTRICT? YES () NO (X)		26. LOCAL CONTACT PERSON OR ORGANIZATION		
14. DISTRICT POTENTIAL? YES () NO (X)		27. OTHER SURVEYS IN WHICH INCLUDED		
15. NAME OF ESTABLISHED DISTRICT		28. NO. OF STORIES 1 1/2		Franklin
		29. BASEMENT? YES (X) NO ()		
		30. FOUNDATION MATERIAL Stone		
		31. WALL CONSTRUCTION Brick wu		
		32. ROOF TYPE AND MATERIAL Gable/Asphalt		
		33. NO. OF BAYS FRONT 3 SIDE 1		
		34. WALL TREATMENT Brick 30 99		
		35. PLAN SHAPE Rectangular		
		36. CHANGES (EXPLAIN IN NO. 42) ADDITION (X) ALTERED () MOVED ()		
		37. CONDITION INTERIOR EXTERIOR Good		
		38. PRESERVATION UNDERWAY? YES () NO ()		
		39. ENDANGERED? BY WHAT? YES () NO (X)		
		40. VISIBLE FROM PUBLIC ROAD? YES (X) NO ()		
		41. DISTANCE FROM AND FRONTAGE ON ROAD		
42. FURTHER DESCRIPTION OF IMPORTANT FEATURES See continuation sheet.				<div style="border: 1px solid black; padding: 20px; width: 100px; margin: 0 auto;"> PHOTO MUST BE PROVIDED </div>
43. HISTORY AND SIGNIFICANCE See continuation sheet.				
44. DESCRIPTION OF ENVIRONMENT AND OUTBUILDINGS Located in an urban neighborhood. At the rear is a one-story ca. 1890 brick smokehouse.				44N
45. SOURCES OF INFORMATION See continuation sheet.				
46. PREPARED BY Thomason				22
47. ORGANIZATION Thomason & Assoc.				
48. DATE 2/15/92				
49. REVISION DATE(S)				

RETURN THIS FORM WHEN COMPLETED TO: OFFICE OF HISTORIC PRESERVATION

P.O. BOX 176
JEFFERSON CITY, MISSOURI 65102

IF ADDITIONAL SPACE IS NEEDED, ATTACH SEPARATE SHEET(S) TO THIS FORM

Sketch map of location

Site No. _____

Section _____ Township _____ Range _____

Indicate the chief topographical features, such as streams and elevations. Also indicate houses and roads. Indicate the site location by enclosing the site area with dotted line. Note scale of map and portion of section included in sketch map. Include drawings, photographs, etc. on additional pages.

N

Indicate part of section included in sketch map.

W

E

S

Notes:

THIS IS PROBABLY THE ONE MOST IMPORTANT PART OF THIS DATA FORM!

Please Attach a copy of a topographic map with the site marked on it.

Site Number: 1015 (continued)

42. 1 1/2 story brick dwelling with an exterior of 5-course common bond brick. On the main (E) facade is a full width one-story porch added ca. 1920 with Tuscan columns. The main entrance has a single-light glass and wood door. Over the door is a two-light arched transom. The door is set within a segmental arch. Windows are 2/2 rectangular sash set within a single-course segmental arch. At the roofline is a corbelled brick cornice with dentils. The house has an interior wall brick chimney. At the rear is a one-story ca. 1970 frame addition.
43. This brick dwelling was built ca. 1890 and is shown on the 1915 Waterworks Map.
45. 1915 Waterworks Map.

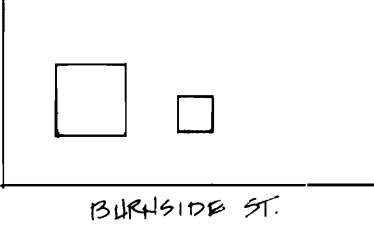


OPEN HOUSE
Call Howard & Associates, Inc.
SOLD AS-IS
HUNTERS
219-6041

MISSOURI OFFICE OF HISTORIC PRESERVATION

ARCHITECTURAL/HISTORIC INVENTORY SURVEY FORM

FR-AS-003-234

1. NO. 1014		4. PRESENT LOCAL NAME(S) OR DESIGNATION(S)		1014
2. COUNTY Franklin		5. OTHER NAME(S)		
3. LOCATION OF NEGATIVES				
6. SPECIFIC LEGAL LOCATION TOWNSHIP <u>44N</u> RANGE <u>1W</u> SECTION <u>22</u> IF CITY OR TOWN, STREET ADDRESS 621 Burnside Street		16. THEMATIC CATEGORY		Franklin
7. CITY OR TOWN IF RURAL, VICINITY Washington		17. DATE(S) OR PERIOD ca. 1890		
8. DESCRIPTION OF LOCATION <div style="text-align: center;">N →</div> 		18. STYLE OR DESIGN Hall-Parlor 08		
		19. ARCHITECT OR ENGINEER		
9. COORDINATES UTM LAT LONG		20. CONTRACTOR OR BUILDER 20		
10. SITE () STRUCTURE () BUILDING (X) OBJECT ()		21. ORIGINAL USE, IF APPARENT Dwelling 1 out CB		
11. ON NATIONAL REGISTER? YES () NO (X)		22. PRESENT USE Dwelling		
12. IS IT ELIGIBLE? YES () NO ()		23. OWNERSHIP PUBLIC () PRIVATE (X)		
13. PART OF ESTAB. HIST. DISTRICT? YES () NO (X)		24. OWNER'S NAME AND ADDRESS IF KNOWN		
14. DISTRICT POTENTIAL? YES () NO (X)		25. OPEN TO PUBLIC? YES () NO (X)		
15. NAME OF ESTABLISHED DISTRICT		26. LOCAL CONTACT PERSON OR ORGANIZATION		Franklin
16. DISTRICT POTENTIAL? YES () NO (X)		27. OTHER SURVEYS IN WHICH INCLUDED		
17. NAME OF ESTABLISHED DISTRICT		28. NO. OF STORIES 1 1/2~		
18. FURTHER DESCRIPTION OF IMPORTANT FEATURES See continuation sheet.		29. BASEMENT? YES (X) NO ()		
19. HISTORY AND SIGNIFICANCE See continuation sheet.		30. FOUNDATION MATERIAL Stone		
20. DESCRIPTION OF ENVIRONMENT AND OUTBUILDINGS Located in an urban neighborhood. To the north is a shed roof frame garage built ca. 1930.		31. WALL CONSTRUCTION Brick 1/4		
21. SOURCES OF INFORMATION See continuation sheet.		32. ROOF TYPE AND MATERIAL Mansard/Metal		
22. PREPARED BY Thomason		33. NO. OF BAYS FRONT 3 SIDE 1		
23. ORGANIZATION Thomason & Assoc.		34. WALL TREATMENT Brick 30 99		
24. DATE 2/15/92		35. PLAN SHAPE Rectangular		
25. REVISION DATE(S)		36. CHANGES (EXPLAIN IN NO. 42) ADDITION (X) ALTERED () MOVED ()		4. PRESENT LOCAL NAME(S) OR DESIGNATION(S)
26. DISTANCE FROM AND FRONTAGE ON ROAD		37. CONDITION INTERIOR EXTERIOR Good		
27. PRESERVATION UNDERWAY? YES () NO (X)		38. ENDANGERED? BY WHAT? YES () NO (X)		
28. VISIBLE FROM PUBLIC ROAD? YES (X) NO ()		39. DISTANCE FROM AND FRONTAGE ON ROAD		5. OTHER NAME(S)
29. PHOTO MUST BE PROVIDED		30. TOWNSHIP 44N		
31. RANGE 1W		32. SECTION 22		

RETURN THIS FORM WHEN COMPLETED TO: OFFICE OF HISTORIC PRESERVATION

IF ADDITIONAL SPACE IS NEEDED, ATTACH SEPARATE SHEET(S) TO THIS FORM

P.O. BOX 176
JEFFERSON CITY, MISSOURI 65102

46. PREPARED BY

Thomason

47. ORGANIZATION

Thomason & Assoc.

48. DATE

2/15/92

49. REVISION DATE(S)

Site No. _____

Section _____ Township _____ Range _____

Indicates part of
section included in
starch map.

A 4x4 grid map of the Pacific Ocean region, labeled with N, S, E, and W. The grid is divided into 16 squares. The top edge is labeled 'N', the bottom edge 'S', the left edge 'W', and the right edge 'E'. A small vertical scale bar is located on the left side of the grid.

Notes:

THIS IS PROBABLY THE ONE MOST IMPORTANT PART OF THIS DATA FORM!

Please Attach a copy of a topographic map with the site marked on it.

Site Number: 1014 (continued)




42. 1 1/2 story brick dwelling. On the main (E) facade is a partial width shed porch with original milled columns and a railing with square balusters. The main entrance has an original single-light glass and wood door set within a two-course segmental arch. Windows are 2/2 rectangular wood sash set within two-course segmental arches. At the roofline is a corbelled brick cornice. The roof has an interior wall brick chimney and an original surface of metal standing seam. At the rear is a two-story frame addition with aluminum siding. The basement has a two-light window set within a segmental arch. The exterior wall has star anchors for tie rods.
43. This brick dwelling appears to have been built ca. 1890 but is not shown on the 1915 Waterworks Map.
45. 1915 Waterworks Map.



MISSOURI OFFICE OF HISTORIC PRESERVATION

ARCHITECTURAL/HISTORIC INVENTORY SURVEY FORM

FR-AS-003-235

1. NO. 779		4. PRESENT LOCAL NAME(S) OR DESIGNATION(S) building #1 c 1888 - 1 lb 30 68 50 CR RC building #2 c 1888 c 1915 2-3 40 LB 38 65 30 68 PR building #3 c 1888, 1915 1 LB 30 CR 30 L3 RC 40		1. NO. 779
2. COUNTY Franklin		5. OTHER NAME(S) Busch Brewery		2. COUNTY Franklin
3. LOCATION OF NEGATIVES		16. THEMATIC CATEGORY		4. PRESENT LOCAL NAME(S) OR DESIGNATION(S) Busch Brewery
6. SPECIFIC LEGAL LOCATION TOWNSHIP 44N RANGE 1W SECTION 22 IF CITY OR TOWN, STREET ADDRESS 108 Busch Ave.		17. DATE(S) OR PERIOD ca. 1888 - ca. 1915		
7. CITY OR TOWN IF RURAL, VICINITY Washington		18. STYLE OR DESIGN commercial		
8. DESCRIPTION OF LOCATION <div style="display: flex; justify-content: space-around; align-items: flex-start;"> <div style="text-align: center;">#1 </div> <div style="text-align: center;">#2 </div> <div style="text-align: center;">#3 </div> </div>		19. ARCHITECT OR ENGINEER		
		20. CONTRACTOR OR BUILDER		
		21. ORIGINAL USE, IF APPARENT brewery		
		22. PRESENT USE storage		
9. COORDINATES UTM LAT LONG		23. OWNERSHIP PUBLIC () PRIVATE (X)		
10. SITE () STRUCTURE () BUILDING (X) OBJECT ()		24. OWNER'S NAME AND ADDRESS IF KNOWN		
11. ON NATIONAL REGISTER? YES () NO (X)		25. OPEN TO PUBLIC? YES () NO (X)		
12. IS IT ELIGIBLE? YES (X) NO ()		26. LOCAL CONTACT PERSON OR ORGANIZATION		
13. PART OF ESTAB. HIST. DISTRICT? YES () NO (X)		27. OTHER SURVEYS IN WHICH INCLUDED		
14. DISTRICT POTENTIAL? YES (X) NO ()		30. FOUNDATION MATERIAL		
15. NAME OF ESTABLISHED DISTRICT		31. WALL CONSTRUCTION		
42. FURTHER DESCRIPTION OF IMPORTANT FEATURES See continuation sheet.		32. ROOF TYPE AND MATERIAL		
43. HISTORY AND SIGNIFICANCE See continuation sheet.		33. NO. OF BAYS FRONT SIDE		
44. DESCRIPTION OF ENVIRONMENT AND OUTBUILDINGS		34. WALL TREATMENT		
45. SOURCES OF INFORMATION		35. PLAN SHAPE		
46. PREPARED BY Betz/Thomason		36. CHANGES (EXPLAIN IN NO. 42) ADDITION () ALTERED () MOVED ()		
47. ORGANIZATION Thomason & Assoc.		37. CONDITION INTERIOR EXTERIOR		
48. DATE 7/15/91		38. PRESERVATION UNDERWAY? YES () NO ()		
49. REVISION DATE(S)		39. ENDANGERED? BY WHAT? YES () NO (X)		
RETURN THIS FORM WHEN COMPLETED TO: OFFICE OF HISTORIC PRESERVATION P.O. BOX 176 JEFFERSON CITY, MISSOURI 65102 PH. 314-751-5365		40. VISIBLE FROM PUBLIC ROAD? YES (X) NO ()		
IF ADDITIONAL SPACE IS NEEDED, ATTACH SEPARATE SHEET(S) TO THIS FORM		41. DISTANCE FROM AND FRONTAGE ON ROAD		

2. COUNTY
Franklin

5. OTHER NAME(S)
Busch Brewery

6. TOWNSHIP
44N

RANGE
1W

SECTION
22

PHOTO
MUST

BE
PROVIDED

Site No. _____

Section _____ Township _____ Range _____

N

W

E

S

1

Please Attach a copy of a topographic map with the site marked on it.

Site Number: 779 (Continued)

42. The Busch brewery is composed of three brick bldgs, built ca. 1888-1915.:

Building # 1 is a ca. 1888 one-story gable front rectangular plan brick building with segmentally arched openings. Doors and windows are not original. At the roofline is a cupola with a pyramidal roof and vents. The roof is standing seam metal. No fenestration on side facades.

Building # 2 is a two-story brick building constructed ca. 1888. The building has a stone foundation and exterior of five-course common bond construction. At the roofline is corbelled brick. The building has a flat roof of asphalt material. Windows are 6/6 rectangular wood sash set in segmentally arched openings. Entrances have double doors with wood panels. One entrance on the first floor has double doors of glass and wood panel design with a rectangular transom. The three-story section was added ca. 1915 and has original 9/9 and 12/12 sash windows. Windows have concrete sills. Doors are nine-light and single panel glass and wood design. Other doors are paired multi-light glass and wood design. At the roofline is a stepped parapet wall.

Building # 3 is a one-story brick, 4 bay, rectangular plan building with a stone foundation built ca. 1888. The building has a gable roof of asphalt shingles and exterior of five-course common bond brick. Windows are paired three light casement design set within segmental arches. Doors are four light and single panel glass and wood design with rectangular two-light transoms. At the roofline is a corbelled brick cornice. The west bay has a projecting gable roof. At the rear is a ca. 1915 one-story brick addition.

Site Number: 779 (Continued, p. 2)

43. This complex of buildings was known as both the Washington Brewery and the Busch Brewery. It was begun in 1855 by John B. Busch, Fred Gersie, and Henry Busch. The brewery was built next to a spring and Dubois Creek. In 1888, a large part of the brewery was destroyed by fire and had to be rebuilt. Brewing began again in December of 1888. Following prohibition, the brewery produced soft drinks and near beer.
45. A History of Washington, Missouri.

MOVING & HAULING
239-5383



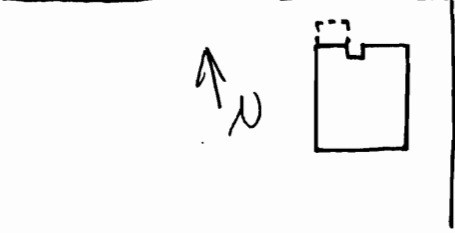




MISSOURI OFFICE OF HISTORIC PRESERVATION

ARCHITECTURAL/HISTORIC INVENTORY SURVEY FORM

FR-AS-003-234

1. NO. 528		4. PRESENT LOCAL NAME(S) OR DESIGNATION(S)		1. NO. 528	
2. COUNTY Franklin		5. OTHER NAME(S)			2. COUNTY Franklin
3. LOCATION OF NEGATIVES					
6. SPECIFIC LEGAL LOCATION TOWNSHIP 44N RANGE 1W SECTION 15 IF CITY OR TOWN, STREET ADDRESS 3A-3B Calvin St.		16. THEMATIC CATEGORY		4. PRESENT LOCAL NAME(S) OR DESIGNATION(S)	
7. CITY OR TOWN IF RURAL, VICINITY Washington		17. DATE(S) OR PERIOD ca. 1930			
8. DESCRIPTION OF LOCATION CALVIN 		18. STYLE OR DESIGN bungalow 49			
		19. ARCHITECT OR ENGINEER			
		20. CONTRACTOR OR BUILDER			
		21. ORIGINAL USE, IF APPARENT dwelling PD			
9. COORDINATES UTM LAT LONG		22. PRESENT USE dwelling - duplex			5. OTHER NAME(S)
10. SITE () STRUCTURE () BUILDING (X) OBJECT ()		23. OWNERSHIP PUBLIC () PRIVATE (X)			
11. ON NATIONAL REGISTER? YES () NO (X)		24. OWNER'S NAME AND ADDRESS IF KNOWN			
12. IS IT ELIGIBLE? YES (X) NO ()		25. OPEN TO PUBLIC? YES () NO (X)			
13. PART OF ESTAB. HIST. DISTRICT? YES () NO (X)		26. LOCAL CONTACT PERSON OR ORGANIZATION			
14. DISTRICT POTENTIAL? YES (X) NO ()		27. OTHER SURVEYS IN WHICH INCLUDED			
15. NAME OF ESTABLISHED DISTRICT		28. NO. OF STORIES 1 1/2			
		29. BASEMENT? YES (X) NO ()			
		30. FOUNDATION MATERIAL concrete			
		31. WALL CONSTRUCTION wood frame			
		32. ROOF TYPE AND MATERIAL gable, asphalt			
		33. NO. OF BAYS FRONT 3 SIDE 5			
		34. WALL TREATMENT asbestos			
		35. PLAN SHAPE irregular			
		36. CHANGES (EXPLAIN IN NO. 42) ADDITION () ALTERED (X) MOVED ()			
		37. CONDITION INTERIOR EXTERIOR good			
		38. PRESERVATION UNDERWAY? YES () NO (X)			
		39. ENDANGERED? BY WHAT? YES () NO (X)			
		40. VISIBLE FROM PUBLIC ROAD? YES (X) NO ()			
		41. DISTANCE FROM AND FRONTAGE ON ROAD			
42. FURTHER DESCRIPTION OF IMPORTANT FEATURES See continuation sheet.				6. TOWNSHIP 44N	
43. HISTORY AND SIGNIFICANCE See continuation sheet.					
44. DESCRIPTION OF ENVIRONMENT AND OUTBUILDINGS House is in an urban neighborhood. There are no outbuildings.				RANGE 1W	
45. SOURCES OF INFORMATION					
46. PREPARED BY Betz/Thomason				SECTION 15	
47. ORGANIZATION Thomason & Assoc.					
48. DATE 6/15/91 49. REVISION DATE(S)					

RETURN THIS FORM WHEN COMPLETED TO: OFFICE OF HISTORIC PRESERVATION
P.O. BOX 176
JEFFERSON CITY, MISSOURI 65102
PH. 314-751-5365

IF ADDITIONAL SPACE IS NEEDED, ATTACH SEPARATE SHEET(S) TO THIS FORM

Site No. _____

Indicate the chief topographical features, such as streams and elevations. Also indicate houses and roads. Indicate the site location by enclosing the site area with dotted line. Note scale of map and portion of section included in sketch map. Include drawings, photographs, etc. on additional pages.

Indicate part of
section included in
sketch map.

A 4x4 grid map with cardinal directions N, S, E, W and a scale bar.

The map is a 4x4 grid of squares. The cardinal directions are labeled: N (North) at the top, S (South) at the bottom, E (East) on the right, and W (West) on the left. A scale bar is located on the left side of the map, consisting of a vertical line with four segments, each labeled with a number 1, 2, 3, and 4 from top to bottom.

Notes:

THIS IS PROBABLY THE ONE MOST IMPORTANT PART OF THIS DATA FORM

Please Attach a copy of a topographic map with the site marked on it.

Site Number: 528 (continued)


42. The dwelling/duplex is a ca. 1930, 1 1/2-story wood frame Bungalow with a concrete foundation, asbestos shingles siding, and a gable roof with exposed rafter ends and asphalt shingles. The front has 3 bays and the side has 5 bays. Two extended bays are on the main facade. The gable end western bay has a porch with a hipped roof of asphalt shingles and tapered square wood columns. The main entrance is a multi-light glass and wood tongue-and-groove door. The eastern bay is an enclosed garage with 1/1 window. The other windows are 1/1 wood sash. Several windows have been filled in on the east and west facades. A shed roof dormer with 2 windows is on the north facade. There is a central interior wall brick chimney.
43. This dwelling is part of the residential development surrounding the Roberts, Johnson and Rand Shoe Factory, established 1907. This lot is not shown on the 1893/1908/1916/1926 Sanborn maps.



MISSOURI OFFICE OF HISTORIC PRESERVATION

ARCHITECTURAL/HISTORIC INVENTORY SURVEY FORM

FR-AS-003-237

1. NO. 527		4. PRESENT LOCAL NAME(S) OR DESIGNATION(S)		527
2. COUNTY Franklin		5. OTHER NAME(S)		
3. LOCATION OF NEGATIVES				Franklin
6. SPECIFIC LEGAL LOCATION TOWNSHIP 44N RANGE 1W SECTION 15		16. THEMATIC CATEGORY		
IF CITY OR TOWN, STREET ADDRESS 4A-4B Calvin St.		17. DATE(S) OR PERIOD ca. 1930		Franklin
7. CITY OR TOWN IF RURAL, VICINITY Washington		18. STYLE OR DESIGN bungalow 49		
8. DESCRIPTION OF LOCATION CALVIN 		19. ARCHITECT OR ENGINEER		Franklin
		20. CONTRACTOR OR BUILDER		
9. COORDINATES UTM LAT LONG		21. ORIGINAL USE, IF APPARENT dwelling AW		Franklin
		22. PRESENT USE dwelling - duplex		
10. SITE () STRUCTURE () BUILDING (X) OBJECT ()		23. OWNERSHIP PUBLIC () PRIVATE (X)		Franklin
		24. OWNER'S NAME AND ADDRESS IF KNOWN		
11. ON NATIONAL REGISTER? YES () NO (X)		25. OPEN TO PUBLIC? YES () NO (X)		Franklin
		26. LOCAL CONTACT PERSON OR ORGANIZATION		
12. IS IT ELIGIBLE? YES (X) NO ()		27. OTHER SURVEYS IN WHICH INCLUDED		Franklin
13. PART OF ESTAB. HIST. DISTRICT? YES () NO (X)		30. FOUNDATION MATERIAL concrete		Franklin
		31. WALL CONSTRUCTION wood frame		
14. DISTRICT POTENTIAL? YES (X) NO ()		32. ROOF TYPE AND MATERIAL gable, asphalt		Franklin
		33. NO. OF BAYS FRONT 2 SIDE 3		
15. NAME OF ESTABLISHED DISTRICT		34. WALL TREATMENT asbestos		Franklin
		35. PLAN SHAPE irregular		
42. FURTHER DESCRIPTION OF IMPORTANT FEATURES See continuation sheet.		36. CHANGES (EXPLAIN IN NO. 42) ADDITION () ALTERED (X) MOVED ()		Franklin
		37. CONDITION INTERIOR EXTERIOR good		
43. HISTORY AND SIGNIFICANCE See continuation sheet.		38. PRESERVATION UNDERWAY? YES () NO (X)		Franklin
		39. ENDANGERED? BY WHAT? YES () NO (X)		
44. DESCRIPTION OF ENVIRONMENT AND OUTBUILDINGS House is located in an urban neighborhood. There are no outbuildings.		40. VISIBLE FROM PUBLIC ROAD? YES (X) NO ()		Franklin
		41. DISTANCE FROM AND FRONTAGE ON ROAD		
45. SOURCES OF INFORMATION		46. PREPARED BY Betz/Thomason		Franklin
RETURN THIS FORM WHEN COMPLETED TO: OFFICE OF HISTORIC PRESERVATION P.O. BOX 176 JEFFERSON CITY, MISSOURI 65102 PH. 314-751-5365		48. DATE 6/15/91		Franklin
		49. REVISION DATE(S)		

IF ADDITIONAL SPACE IS NEEDED, ATTACH SEPARATE SHEET(S) TO THIS FORM

Site No. _____

Indicate the chief topographical features, such as streams and elevations. Also indicate houses and roads. Indicate the site location by enclosing the site area with dotted line. Note scale of map and portion of section included in sketch map. Include drawings, photographs, etc. on additional pages.

Indicate part of section included in sketch map.

A 4x4 grid map with cardinal directions N, S, E, W and a scale bar.

Notes:

THIS IS PROBABLY THE ONE MOST IMPORTANT PART OF THIS DATA FORM!

Please Attach a copy of a topographic map with the site marked on it.

Site Number: 527 (continued)

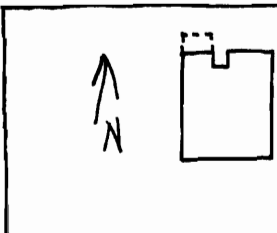
42. The dwelling is a ca. 1940, 1 1/2-story wood frame Bungalow with a concrete foundation, asbestos shingles, and a gable roof of asphalt shingles. The front has 2 bays and the side has 3 bays. On the main facade is a porch with a pent roof of asphalt shingles. The main entrance is a wood door. The windows are 6/6 wood sash. Windows on the north and west facades have been altered. There is an interior wall brick chimney.
43. This dwelling is part of the residential development surrounding the Roberts, Johnson and Rand Shoe Factory, established 1907. This lot is not shown on the 1893/1908/1916/1926 Sanborn maps.



MISSOURI OFFICE OF HISTORIC PRESERVATION

ARCHITECTURAL/HISTORIC INVENTORY SURVEY FORM

F12-AC-043-238

1. NO. 526		4. PRESENT LOCAL NAME(S) OR DESIGNATION(S)		1. NO. 526
2. COUNTY Franklin		5. OTHER NAME(S)		
3. LOCATION OF NEGATIVES				2. COUNTY Franklin
6. SPECIFIC LEGAL LOCATION TOWNSHIP 44N RANGE 1W SECTION 15 IF CITY OR TOWN, STREET ADDRESS 5A-5B Calvin St.		16. THEMATIC CATEGORY		
7. CITY OR TOWN IF RURAL, VICINITY Washington		17. DATE(S) OR PERIOD ca. 1930		4. PRESENT LOCAL NAME(S) OR DESIGNATION(S) DR
8. DESCRIPTION OF LOCATION CALVIN		18. STYLE OR DESIGN bungalow 49		
		19. ARCHITECT OR ENGINEER		3. NO. OF STORIES 1 1/2
		20. CONTRACTOR OR BUILDER		
9. COORDINATES UTM LAT LONG		21. ORIGINAL USE, IF APPARENT dwelling		29. BASEMENT? YES (X) NO ()
10. SITE () STRUCTURE () BUILDING (X) OBJECT ()		22. PRESENT USE dwelling - duplex		30. FOUNDATION MATERIAL concrete
11. ON NATIONAL REGISTER? YES () NO (X)		23. OWNERSHIP PUBLIC () PRIVATE (X)		31. WALL CONSTRUCTION wood frame
12. IS IT ELIGIBLE? YES (X) NO ()		24. OWNER'S NAME AND ADDRESS IF KNOWN		32. ROOF TYPE AND MATERIAL gable, asphalt
13. PART OF ESTAB. HIST. DISTRICT? YES () NO (X)		25. OPEN TO PUBLIC? YES () NO (X)		33. NO. OF BAYS FRONT 3 SIDE 5
14. DISTRICT POTENTIAL? YES (X) NO ()		26. LOCAL CONTACT PERSON OR ORGANIZATION		34. WALL TREATMENT asbestos
15. NAME OF ESTABLISHED DISTRICT		27. OTHER SURVEYS IN WHICH INCLUDED		35. PLAN SHAPE Irregular
42. FURTHER DESCRIPTION OF IMPORTANT FEATURES See continuation sheet.		40. VISIBLE FROM PUBLIC ROAD? YES (X) NO ()		36. CHANGES (EXPLAIN IN NO. 42) ADDITION () ALTERED (X) MOVED ()
43. HISTORY AND SIGNIFICANCE See continuation sheet.		41. DISTANCE FROM AND FRONTAGE ON ROAD		37. CONDITION INTERIOR EXTERIOR good
44. DESCRIPTION OF ENVIRONMENT AND OUTBUILDINGS House is located in an urban neighborhood. There are no outbuildings.		46. PREPARED BY Betz/Thomason		38. PRESERVATION UNDERWAY? YES () NO (X)
45. SOURCES OF INFORMATION		47. ORGANIZATION Thomason & Assoc.		39. ENDANGERED? BY WHAT? YES () NO (X)
RETURN THIS FORM WHEN COMPLETED TO: OFFICE OF HISTORIC PRESERVATION P.O. BOX 176 JEFFERSON CITY, MISSOURI 65102 PH. 314-751-5365		48. DATE 6/15/91		40. DISTANCE FROM AND FRONTAGE ON ROAD
IF ADDITIONAL SPACE IS NEEDED, ATTACH SEPARATE SHEET(S) TO THIS FORM		49. REVISION DATE(S)		5. OTHER NAME(S)

6. TOWNSHIP
44N
RANGE
1W
SECTION
15

Site No. _____

Section _____ Township _____ Range _____

Indicate part of
section included in
sketch map.

THIS IS PROBABLY THE ONE MOST IMPORTANT PART OF THIS DATA FORM!

Please Attach a copy of a topographic map with the site marked on it.

Site Number: 526 (continued)

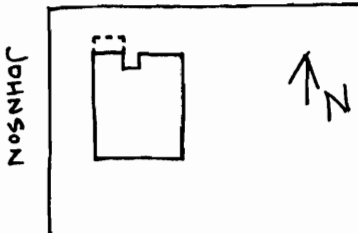
42. The dwelling/duplex is a ca. 1930, 1 1/2-story wood frame Bungalow with a concrete foundation, asbestos shingles siding, and a gable roof with exposed rafter ends and asphalt shingles. The front has 3 bays and the side has 5 bays. Two extended bays are on the main facade. The gable end western bay has a porch with a hipped roof of asphalt shingles and tapered square wood columns. The main entrance is a multi-light glass and wood tongue-and-groove door. The eastern bay is an enclosed garage with multi-light strip above a reused fixed tongue-and-groove door. The other windows are 6/6 wood sash. A shed roof dormer with 2 windows is on the north facade. There is a central interior wall brick chimney.
43. This dwelling is part of the residential development surrounding the Roberts, Johnson and Rand Shoe Factory, established 1907. This lot is not shown on the 1893/1908/1916/1926 Sanborn maps.



MISSOURI OFFICE OF HISTORIC PRESERVATION

ARCHITECTURAL/HISTORIC INVENTORY SURVEY FORM

FR-AS-003-239

1. NO. 525		4. PRESENT LOCAL NAME(S) OR DESIGNATION(S)		1. NO. 525
2. COUNTY Franklin		5. OTHER NAME(S)		
3. LOCATION OF NEGATIVES				2. COUNTY Franklin
6. SPECIFIC LEGAL LOCATION TOWNSHIP 44N RANGE 1W SECTION 15 IF CITY OR TOWN, STREET ADDRESS 6A-6B Calvin St.		16. THEMATIC CATEGORY		
7. CITY OR TOWN IF RURAL, VICINITY Washington		17. DATE(S) OR PERIOD ca. 1930		4. PRESENT LOCAL NAME(S) OR DESIGNATION(S)
8. DESCRIPTION OF LOCATION CALVIN		18. STYLE OR DESIGN bungalow 49		
		19. ARCHITECT OR ENGINEER		
		20. CONTRACTOR OR BUILDER		
9. COORDINATES UTM LAT LONG		21. ORIGINAL USE, IF APPARENT dwelling		5. OTHER NAME(S)
10. SITE () STRUCTURE () BUILDING (X) OBJECT ()		22. PRESENT USE dwelling - duplex		
11. ON NATIONAL REGISTER? YES () NO (X)		23. OWNERSHIP PUBLIC () PRIVATE (X)		6. TOWNSHIP 44N
12. IS IT ELIGIBLE? YES (X) NO ()		24. OWNER'S NAME AND ADDRESS IF KNOWN		
13. PART OF ESTAB. HIST. DISTRICT? YES () NO (X)		25. OPEN TO PUBLIC? YES () NO (X)		RANGE 1W
14. DISTRICT POTENTIAL? YES (X) NO ()		26. LOCAL CONTACT PERSON OR ORGANIZATION		
15. NAME OF ESTABLISHED DISTRICT		27. OTHER SURVEYS IN WHICH INCLUDED		SECTION 15
42. FURTHER DESCRIPTION OF IMPORTANT FEATURES See continuation sheet.		<div style="border: 1px solid black; padding: 20px; width: 100%;"> PHOTO MUST BE PROVIDED </div>		
43. HISTORY AND SIGNIFICANCE See continuation sheet.				
44. DESCRIPTION OF ENVIRONMENT AND OUTBUILDINGS House is located in an urban neighborhood. There are no outbuildings.				
45. SOURCES OF INFORMATION		46. PREPARED BY Betz/Thomason		
		47. ORGANIZATION Thomason & Assoc.		
RETURN THIS FORM WHEN COMPLETED TO: OFFICE OF HISTORIC PRESERVATION P.O. BOX 176 JEFFERSON CITY, MISSOURI 65102 PH. 314-731-5365		48. DATE 6/15/91		
IF ADDITIONAL SPACE IS NEEDED, ATTACH SEPARATE SHEET(S) TO THIS FORM		49. REVISION DATE(S)		

Site No. _____

Indicate the chief topographical features, such as streams and elevations. Also indicate houses and roads. Indicate the site location by enclosing the site area with dotted line. Note scale of map and portion of section included in sketch map. Include drawings, photographs, etc. on additional pages.

Indicate part of
section included in
sketch map.

A 4x4 grid map with cardinal directions N, S, E, W. A small vertical rectangle is on the left edge.

Notes:

THIS IS PROBABLY THE ONE MOST IMPORTANT PART OF THIS DATA FORM

Please Attach a copy of a topographic map with the site marked on it.

Site Number: 525 (continued)

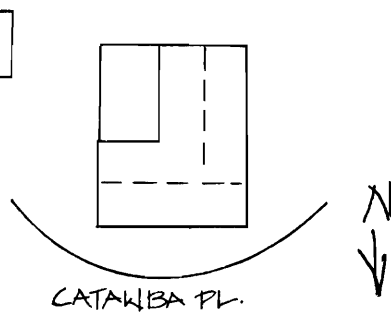
42. The dwelling/duplex is a ca. 1930, 1 1/2-story wood frame bungalow with a concrete foundation, asbestos shingles, and a gable roof with exposed rafter ends and asphalt shingles. The front has 3 bays and the side has 5 bays. Two extended bays are on the main facade. The gable end western bay has a porch with a hipped roof of asphalt shingles and tapered square wood columns. The main entrance is a multi-light glass and wood door. The eastern bay is an enclosed garage with multi-light strip above a reused fixed tongue-and-groove door. The other windows are 6/6 wood sash. A shed roof dormer with 2 windows is on the north facade. There is a central interior wall brick chimney.
43. This dwelling is part of the residential development surrounding the Roberts, Johnson and Rand Shoe Factory, established 1907. This lot is not shown on the 1893/1908/1916/1926 Sanborn maps.



MISSOURI OFFICE OF HISTORIC PRESERVATION

ARCHITECTURAL/HISTORIC INVENTORY SURVEY FORM

FR-AS-003-240

1. NO. 610		4. PRESENT LOCAL NAME(S) OR DESIGNATION(S) Captain Arch S. Bryan House		610
2. COUNTY Franklin		5. OTHER NAME(S)		
3. LOCATION OF NEGATIVES				Franklin
6. SPECIFIC LEGAL LOCATION TOWNSHIP 44N RANGE 1W SECTION 16 IF CITY OR TOWN, STREET ADDRESS 3 Catawba Place/1235 W. Main		18. THEMATIC CATEGORY		
7. CITY OR TOWN IF RURAL, VICINITY Washington		17. DATE(S) OR PERIOD 1881		DE
8. DESCRIPTION OF LOCATION 		18. STYLE OR DESIGN Italianate 42 09		
9. COORDINATES UTM LAT LONG		19. ARCHITECT OR ENGINEER		Captain Arch S. Bryan House
10. SITE () STRUCTURE () BUILDING (X) OBJECT ()		20. CONTRACTOR OR BUILDER 20 30		
11. ON NATIONAL REGISTER? YES () NO (X)		21. ORIGINAL USE, IF APPARENT Dwelling BA		Captain Arch S. Bryan House
12. IS IT ELIGIBLE? YES (X) NO ()		22. PRESENT USE Dwelling		
13. PART OF ESTAB. HIST. DISTRICT? YES () NO (X)		23. OWNERSHIP PUBLIC () PRIVATE (X)		Captain Arch S. Bryan House
14. DISTRICT POTENTIAL? YES () NO (X)		24. OWNER'S NAME AND ADDRESS IF KNOWN John Politte 3 Catawba Place		
15. NAME OF ESTABLISHED DISTRICT		25. OPEN TO PUBLIC? YES () NO (X)		Captain Arch S. Bryan House
		26. LOCAL CONTACT PERSON OR ORGANIZATION		
42. FURTHER DESCRIPTION OF IMPORTANT FEATURES See continuation sheet.		27. OTHER SURVEYS IN WHICH INCLUDED		Captain Arch S. Bryan House
43. HISTORY AND SIGNIFICANCE See continuation sheet.		28. NO. OF STORIES 2-1		610
		29. BASEMENT? YES (X) NO ()		
44. DESCRIPTION OF ENVIRONMENT AND OUTBUILDINGS Located on the western edge of Washington. The house's property is now a subdivision. At the rear is a ca. 1960 brick garage.		30. FOUNDATION MATERIAL Stone		610
		31. WALL CONSTRUCTION Brick		
45. SOURCES OF INFORMATION See continuation sheet.		32. ROOF TYPE AND MATERIAL Gable/Asphalt GB		610
		33. NO. OF BAYS FRONT 5 SIDE 2		
		34. WALL TREATMENT Brick		610
		35. PLAN SHAPE Rectang.		
		36. CHANGES (EXPLAIN IN NO. 42) ADDITION (X) ALTERED (X) MOVED ()		610
		37. CONDITION INTERIOR EXTERIOR		
		38. PRESERVATION UNDERWAY? YES () NO (X)		610
		39. ENDANGERED? BY WHAT? YES () NO (X)		
		40. VISIBLE FROM PUBLIC ROAD? YES () NO (X)		610
		41. DISTANCE FROM AND FRONTAGE ON ROAD		
46. PREPARED BY Thomason		47. ORGANIZATION Thomason & Assoc.		610
48. DATE 11/2/91		49. REVISION DATE(S)		

RETURN THIS FORM WHEN COMPLETED TO: OFFICE OF HISTORIC PRESERVATION

IF ADDITIONAL SPACE IS NEEDED, ATTACH SEPARATE SHEET(S) TO THIS FORM

P.O. BOX 176
JEFFERSON CITY, MISSOURI 65102

Site No. _____

Indicate the chief topographical features, such as streams and elevations. Also indicate houses and roads. Indicate the site location by enclosing the site area with dotted line. Note scale of map and portion of section included in sketch (map). Include drawings, photographs, etc. on additional pages.

Indicate part of
section included in
stitch map.

A 4x4 grid map. The grid is composed of 16 squares. The cardinal directions are labeled: 'N' at the top center, 'S' at the bottom center, 'E' on the right side, and 'W' on the left side. A scale bar is located on the left side, consisting of a vertical line with three horizontal tick marks, indicating a distance of 1000 meters.

Notes:

THIS IS PROBABLY THE ONE MOST IMPORTANT PART OF THIS DATA FORM

Please Attach a copy of a topographic map with the site marked on it.

Site Number: 610 (continued)

42. Two-story central passage plan and Italianate dwelling with a rear one-story ell built ca. 1850/1881. The house has an exterior of 5-course common bond and two interior wall brick chimneys. On the main (N) facade is a two-story porch of hoop and dart cast iron design added ca. 1960. The main entrance has an original 4-panel door. The door has a 3-light transom, corner lights and 3-light sidelights. The entrance windows are original 4/4 rectangular wood sash set within single course segmented arches. Windows have wood shutters. In the central second story bay is a two light glass and wood door and two light transom. At the roofline is a gable wall dormer with an elliptical attic window in the gable field. At the eaves are brackets. At the rear is a ca. 1960 one-story addition in the ell.
43. The original section of this house is beleived to have been built ca. 1850 and is located in the original town plan of Nierstein. The house was enlarged into its present form in 1881 as the residence of Captain Arch S. Bryan who commanded a fleet of Missouri River packets between St. Louis and Fort Benton.
45. John Politte, owner.

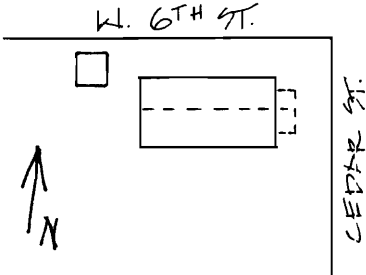




MISSOURI OFFICE OF HISTORIC PRESERVATION

ARCHITECTURAL/HISTORIC INVENTORY SURVEY FORM

FR-AS-003-241

1. NO. 979		4. PRESENT LOCAL NAME(S) OR DESIGNATION(S)		979
2. COUNTY Franklin		5. OTHER NAME(S)		
3. LOCATION OF NEGATIVES				
6. SPECIFIC LEGAL LOCATION TOWNSHIP 44N RANGE 1W SECTION 22 IF CITY OR TOWN, STREET ADDRESS 603 Cedar Street		16. THEMATIC CATEGORY		Franklin
7. CITY OR TOWN IF RURAL, VICINITY Washington		17. DATE(S) OR PERIOD ca. 1925		
8. DESCRIPTION OF LOCATION 		18. STYLE OR DESIGN Bungalow 22		
		19. ARCHITECT OR ENGINEER		
		20. CONTRACTOR OR BUILDER 20 30 63		
		21. ORIGINAL USE, IF APPARENT Dwelling 1 out 10		
9. COORDINATES UTM LAT LONG		22. PRESENT USE Dwelling		
10. SITE () STRUCTURE () BUILDING (X) OBJECT ()		23. OWNERSHIP PUBLIC () PRIVATE (X)		
11. ON NATIONAL REGISTER? YES () NO (X)		24. OWNER'S NAME AND ADDRESS IF KNOWN		
12. IS IT ELIGIBLE? YES () NO (X)		25. OPEN TO PUBLIC? YES () NO (X)		
13. PART OF ESTAB. HIST. DISTRICT? YES () NO (X)		26. LOCAL CONTACT PERSON OR ORGANIZATION		
14. DISTRICT POTENTIAL? YES () NO (X)		27. OTHER SURVEYS IN WHICH INCLUDED		
15. NAME OF ESTABLISHED DISTRICT		28. NO. OF STORIES 1 1/2		Franklin
		29. BASEMENT? YES (X) NO ()		
		30. FOUNDATION MATERIAL Concrete		
		31. WALL CONSTRUCTION Wood		
		32. ROOF TYPE AND MATERIAL Gable/Asphalt		
		33. NO. OF BAYS FRONT 3 SIDE 3		
		34. WALL TREATMENT Brick		
		35. PLAN SHAPE Rectang.		
		36. CHANGES (EXPLAIN IN NO. 42) ADDITION () ALTERED () MOVED ()		
		37. CONDITION INTERIOR EXTERIOR Good		
		38. PRESERVATION UNDERWAY? YES () NO (X)		Franklin
		39. ENDANGERED? BY WHAT? YES () NO (X)		
		40. VISIBLE FROM PUBLIC ROAD? YES (X) NO ()		
		41. DISTANCE FROM AND FRONTAGE ON ROAD		
42. FURTHER DESCRIPTION OF IMPORTANT FEATURES See continuation sheet.		<div style="border: 1px solid black; width: 100%; height: 100%; position: relative;"> <div style="position: absolute; top: 0; right: 0; left: 0; bottom: 0; border: 1px solid black; transform: rotate(45deg);"></div> <div style="position: absolute; top: 0; right: 0; left: 0; bottom: 0; border: 1px solid black; transform: rotate(-45deg);"></div> <p style="text-align: center; margin: 0;">PHOTO MUST BE PROVIDED</p> </div>		
43. HISTORY AND SIGNIFICANCE See continuation sheet.				
44. DESCRIPTION OF ENVIRONMENT AND OUTBUILDINGS Located in an urban neighborhood. At the rear is a gable roof frame garage.				
45. SOURCES OF INFORMATION See continuation sheet.				
46. PREPARED BY Thomason				
47. ORGANIZATION Thomason & Assoc.		48. DATE 11/3/91		
49. REVISION DATE(S)				

RETURN THIS FORM WHEN COMPLETED TO: OFFICE OF HISTORIC PRESERVATION

IF ADDITIONAL SPACE IS NEEDED, ATTACH SEPARATE SHEET(S) TO THIS FORM

P.O. BOX 176
JEFFERSON CITY, MISSOURI 65102

Site No. _____

Indicate the chief topographical features, such as streams and elevations. Also indicate houses and roads. Indicate the site location by enclosing the site area with dotted line. Note scale of map and portion of section included in sketch map. Include drawings, photographs, etc. on additional pages.

Notes:

Please Attach a copy of a topographic map with the site marked on it.

Site Number: 979 (continued)

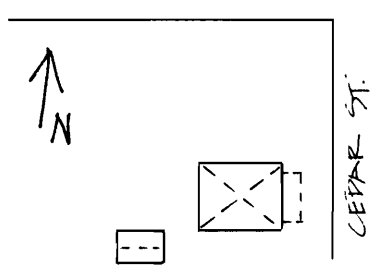
42. 1 1/2-story brick gable front Bungalow. On the main (E) facade is a partial width one-story gable roof porch with tapered frame columns on brick piers. The porch has a railing with square balusters. The main entrance has a multi-light glass and wood door. Windows are 1/1 rectangular wood sash. In the gable field are paired 1/1 sash windows. The house has an interior brick chimney.
43. This dwelling was built ca. 1925 - it is not shown on the 1915 Waterworks map of the city.
45. 1915 Waterworks map.



MISSOURI OFFICE OF HISTORIC PRESERVATION

ARCHITECTURAL/HISTORIC INVENTORY SURVEY FORM

FRAS-003-242

1. NO. 978		4. PRESENT LOCAL NAME(S) OR DESIGNATION(S)		978
2. COUNTY Franklin		5. OTHER NAME(S)		
3. LOCATION OF NEGATIVES				
6. SPECIFIC LEGAL LOCATION TOWNSHIP <u>44N</u> RANGE <u>1W</u> SECTION <u>22</u> IF CITY OR TOWN, STREET ADDRESS <u>605 Cedar Street</u>		16. THEMATIC CATEGORY		Franklin DR
7. CITY OR TOWN IF RURAL, VICINITY <u>Washington</u>		17. DATE(S) OR PERIOD <u>1929</u>		
8. DESCRIPTION OF LOCATION 		18. STYLE OR DESIGN <u>Bungalow</u> <u>11</u>		
		19. ARCHITECT OR ENGINEER		
		20. CONTRACTOR OR BUILDER <u>20 30</u>		
		21. ORIGINAL USE, IF APPARENT <u>Dwelling</u> <u>100</u> <u>TO</u>		
22. PRESENT USE <u>Dwelling</u>		28. NO. OF STORIES <u>1 1/2</u>		
23. OWNERSHIP PUBLIC () PRIVATE (X)		29. BASEMENT? YES (X) NO ()		
24. OWNER'S NAME AND ADDRESS IF KNOWN <u>Benjamin Filla</u>		30. FOUNDATION MATERIAL <u>Concrete</u>		
25. OPEN TO PUBLIC? YES () NO (X)		31. WALL CONSTRUCTION <u>Wood</u>		
26. LOCAL CONTACT PERSON OR ORGANIZATION		32. ROOF TYPE AND MATERIAL <u>Hipped/Asphalt</u>		
27. OTHER SURVEYS IN WHICH INCLUDED		33. NO. OF BAYS FRONT <u>3</u> SIDE <u>3</u>		
28. PRESENT LOCAL NAME(S) OR DESIGNATION(S)		34. WALL TREATMENT <u>Weatherboard</u>		
29. OTHER NAME(S)		35. PLAN SHAPE <u>Rectang.</u>		
30. CONDITION INTERIOR _____ EXTERIOR <u>Good</u>		36. CHANGES (EXPLAIN IN NO. 42) ADDITION () ALTERED (X) MOVED ()		
31. PRESERVATION UNDERWAY? YES () NO (X)		37. ENDANGERED? YES () BY WHAT? NO (X)		
32. VISIBLE FROM PUBLIC ROAD? YES (X) NO ()		38. DISTANCE FROM AND FRONTAGE ON ROAD		
33. HISTORY AND SIGNIFICANCE See continuation sheet.		<div style="border: 2px solid black; padding: 20px; width: 100%;"> PHOTO MUST BE PROVIDED </div>		
34. FURTHER DESCRIPTION OF IMPORTANT FEATURES See continuation sheet.				
35. HISTORY AND SIGNIFICANCE See continuation sheet.				
36. DESCRIPTION OF ENVIRONMENT AND OUTBUILDINGS Located in an urban neighborhood. At the rear is a ca. 1920 gable roof frame garage.				
37. SOURCES OF INFORMATION See continuation sheet.		46. PREPARED BY <u>Thomason</u>		44N 1W 22
47. ORGANIZATION <u>Thomason & Assoc.</u>		48. DATE <u>11/3/91</u>		
49. REVISION DATE(S)				

RETURN THIS FORM WHEN COMPLETED TO: OFFICE OF HISTORIC PRESERVATION

IF ADDITIONAL SPACE IS NEEDED, ATTACH SEPARATE SHEET(S) TO THIS FORM

P.O. BOX 176
JEFFERSON CITY, MISSOURI 65102
816 241 7511

Site No. _____

Indicate the chief topographical features, such as streams and elevations. Also indicate houses and roads. Indicate the site location by enclosing the site area with dotted line. Note scale of map and portion of section included in sketch map. Include drawings, photographs, etc. on additional pages.

Indicate part of
section included in
starch map.

A 4x4 grid map. The grid is composed of 16 squares. The cardinal directions are labeled: 'N' at the top center, 'S' at the bottom center, 'E' on the right side, and 'W' on the left side. A scale bar is located on the left side, consisting of a vertical line with three horizontal tick marks, indicating a distance of 1000 meters.

Notes:

THIS IS PROBABLY THE ONE MOST IMPORTANT PART OF THIS DATA FORM

Please Attach a copy of a topographic map with the site marked on it.

Site Number: 978 (continued)

42. 1 1/2-story frame Bungalow. On the main (E) facade is a partial width one-story porch with tapered frame columns on brick piers. The railing has square balusters. The main entrance has a ca. 1970 paneled wood door. Windows are 1/1 rectangular wood sash. At the (E) and (W) facades are hipped dormers with three 1/1 sash windows.
43. This dwelling was built late 1929, according to the present owners Mr. and Mrs. Benjamin Filla. It is not shown on the 1915 Waterworks map of the city. Original owners were Eli and Ada Reiske. The builder was Geisike Bros. Lumber Company. The Reiske's lived the remainder of their lives in the house. Eli Reiske worked at the old International Shoe Company. Before the house was built, the land was a park and had a gazebo where the back yard is now, according to the Filla's.
45. Owner.



MISSOURI OFFICE OF HISTORIC PRESERVATION

ARCHITECTURAL/HISTORIC INVENTORY SURVEY FORM

FR-AS-003-243

1. NO. 977		4. PRESENT LOCAL NAME(S) OR DESIGNATION(S)		1. NO. 977
2. COUNTY Franklin		5. OTHER NAME(S)		
3. LOCATION OF NEGATIVES				2. COUNTY Franklin
6. SPECIFIC LEGAL LOCATION TOWNSHIP 44N RANGE 1W SECTION 22 IF CITY OR TOWN, STREET ADDRESS 609 Cedar Street		16. THEMATIC CATEGORY		
7. CITY OR TOWN IF RURAL, VICINITY Washington		17. DATE(S) OR PERIOD ca. 1920		2. COUNTY Franklin
8. DESCRIPTION OF LOCATION W. 6TH ST. N CEAR ST.		18. STYLE OR DESIGN Bungalow II		
9. COORDINATES UTM LAT LONG		19. ARCHITECT OR ENGINEER		3. PRESENT LOCAL NAME(S) OR DESIGNATION(S)
10. SITE () STRUCTURE () BUILDING (X) OBJECT ()		20. CONTRACTOR OR BUILDER 30 00		
11. ON NATIONAL REGISTER? YES () NO (X)		21. ORIGINAL USE, IF APPARENT Dwelling TP		4. PRESENT LOCAL NAME(S) OR DESIGNATION(S)
12. IS IT ELIGIBLE? YES () NO (X)		22. PRESENT USE Dwelling lot		
13. PART OF ESTAB. HIST. DISTRICT? YES () NO (X)		23. OWNERSHIP PUBLIC () PRIVATE (X)		5. PRESENT LOCAL NAME(S) OR DESIGNATION(S)
14. DISTRICT POTENTIAL? YES () NO (X)		24. OWNER'S NAME AND ADDRESS IF KNOWN		
15. NAME OF ESTABLISHED DISTRICT		25. OPEN TO PUBLIC? YES () NO (X)		6. TOWNSHIP 44N
42. FURTHER DESCRIPTION OF IMPORTANT FEATURES See continuation sheet.		26. LOCAL CONTACT PERSON OR ORGANIZATION		
43. HISTORY AND SIGNIFICANCE See continuation sheet.		27. OTHER SURVEYS IN WHICH INCLUDED		7. RANGE 1W
44. DESCRIPTION OF ENVIRONMENT AND OUTBUILDINGS Located in an urban neighborhood. At the rear is a ca. 1930 shed roof garage with board and batten siding.		40. VISIBLE FROM PUBLIC ROAD? YES (X) NO ()		
45. SOURCES OF INFORMATION See continuation sheet.		41. DISTANCE FROM AND FRONTAGE ON ROAD		8. SECTION 22
RETURN THIS FORM WHEN COMPLETED TO: OFFICE OF HISTORIC PRESERVATION P.O. BOX 176 JEFFERSON CITY, MISSOURI 65102		46. PREPARED BY Thomason		
IF ADDITIONAL SPACE IS NEEDED, ATTACH SEPARATE SHEET(S) TO THIS FORM		47. ORGANIZATION Thomason & Assoc.		9. OTHER NAME(S)
		48. DATE 11/3/91		
		49. REVISION DATE(S)		

Site No. _____

Section _____ Township _____ Range _____

Indicate part of
section included in
sketch map.

A 4x4 grid map with cardinal directions N, S, E, W and a scale bar.

THIS IS PROBABLY THE ONE MOST IMPORTANT PART OF THIS DATA FORM!

Please Attach a copy of a topographic map with the site marked on it.

Site Number: 977 (continued)

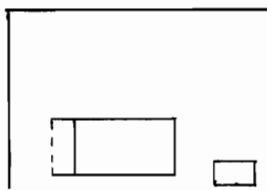
42. 1 1/2-story brick Bungalow. On the main (E) facade is a partial width shed porch with tapered Doric motif columns. The railings have balusters formed in a sunburst design. The main entrance has a multi-light glass and wood door. Windows are 4/1 vertical light sash. At the roofline are hipped dormers on all facades with paired 4/1 sash windows.
43. This dwelling was built ca. 1920 - it is not shown on the 1915 Waterworks map of the city.
45. 1915 Waterworks map.



MISSOURI OFFICE OF HISTORIC PRESERVATION

ARCHITECTURAL/HISTORIC INVENTORY SURVEY FORM

FR-AS-003-244

1. NO. 1046		4. PRESENT LOCAL NAME(S) OR DESIGNATION(S)		1046
2. COUNTY Franklin		5. OTHER NAME(S)		
3. LOCATION OF NEGATIVES				
6. SPECIFIC LEGAL LOCATION TOWNSHIP 44N RANGE 1W SECTION 22 IF CITY OR TOWN, STREET ADDRESS 610 Cedar Street		16. THEMATIC CATEGORY		28. NO. OF STORIES 1 1/2
7. CITY OR TOWN IF RURAL, VICINITY Washington		17. DATE(S) OR PERIOD ca. 1915		
8. DESCRIPTION OF LOCATION 		18. STYLE OR DESIGN Gable Front 18		29. BASEMENT? YES (X) NO ()
		19. ARCHITECT OR ENGINEER		30. FOUNDATION MATERIAL Concrete
		20. CONTRACTOR OR BUILDER 20		31. WALL CONSTRUCTION Wood
		21. ORIGINAL USE, IF APPARENT Dwelling Fu		32. ROOF TYPE AND MATERIAL Gable/Asphalt DR
		22. PRESENT USE Dwelling		33. NO. OF BAYS FRONT 3 SIDE 3
		23. OWNERSHIP PUBLIC () PRIVATE (X)		34. WALL TREATMENT Weatherboard
		24. OWNER'S NAME AND ADDRESS IF KNOWN		35. PLAN SHAPE Rectangular
		25. OPEN TO PUBLIC? YES () NO (X)		36. CHANGES (EXPLAIN IN NO. 42) ADDITION () ALTERED () MOVED ()
		26. LOCAL CONTACT PERSON OR ORGANIZATION		37. CONDITION INTERIOR EXTERIOR Good
		27. OTHER SURVEYS IN WHICH INCLUDED		38. PRESERVATION UNDERWAY? YES () NO ()
9. COORDINATES UTM LAT LONG				39. ENDANGERED? BY WHAT? YES () NO (X)
10. SITE () STRUCTURE () BUILDING (X) OBJECT ()				40. VISIBLE FROM PUBLIC ROAD? YES (X) NO ()
11. ON NATIONAL REGISTER? YES () NO (X)		12. IS IT ELIGIBLE? YES () NO (X)		41. DISTANCE FROM AND FRONTAGE ON ROAD
13. PART OF ESTAB. YES () NO (X)		14. DISTRICT POTENTIAL? YES () NO (X)		
15. NAME OF ESTABLISHED DISTRICT				
42. FURTHER DESCRIPTION OF IMPORTANT FEATURES See continuation sheet.				PHOTO MUST BE PROVIDED
43. HISTORY AND SIGNIFICANCE See continuation sheet.				
44. DESCRIPTION OF ENVIRONMENT AND OUTBUILDINGS Located in an urban neighborhood. At the rear is a ca. 1970 frame garage.				
45. SOURCES OF INFORMATION See continuation sheet.				46. PREPARED BY Thomason
RETURN THIS FORM WHEN COMPLETED TO: OFFICE OF HISTORIC PRESERVATION P.O. BOX 176 JEFFERSON CITY, MISSOURI 65102				47. ORGANIZATION Thomason & Assoc. 22
IF ADDITIONAL SPACE IS NEEDED, ATTACH SEPARATE SHEET(S) TO THIS FORM				48. DATE 2/15/92 49. REVISION DATE(S)

2. COUNTY
3. PRESENT LOCAL NAME(S) OR DESIGNATION(S)
4. OTHER NAME(S)
5. TOWNSHIP 44N
6. RANGE 1W
7. SECTION 22

Site No. _____

Section _____ Township _____ Range _____

Indicates part of
section included in
sketch map.

A 4x4 grid map of the Pacific Ocean region, labeled with N, S, E, and W. The grid is divided into 16 squares. The top edge is labeled 'N', the bottom edge 'S', the left edge 'W', and the right edge 'E'. A small vertical scale bar is located on the left side of the grid.

THIS IS PROBABLY THE ONE MOST IMPORTANT PART OF THIS DATA FORM!

Please Attach a copy of a topographic map with the site marked on it.

Site Number: 1046 (continued)

42. 1 1/2 story frame Gable Front dwelling. On the main (W) facade is a partial width shed porch with square columns and a railing with milled panels. The main entrance has a multi-light glass and wood door. Over the door is a single light rectangular transom. Windows are 4/1 vertical light sash. On the (S) facade is a bay window with paired sash windows. On the (S) and (N) facades is a shed dormer with two 1/1 sash windows.
43. This Gable Front dwelling was built between 1915 and 1920. It is not shown on the 1915 Waterworks map.
45. 1915 Waterworks map.



MISSOURI OFFICE OF HISTORIC PRESERVATION

ARCHITECTURAL/HISTORIC INVENTORY SURVEY FORM

FR-95-003-245

1. NO. 976		4. PRESENT LOCAL NAME(S) OR DESIGNATION(S)		976	
2. COUNTY Franklin		5. OTHER NAME(S)			
3. LOCATION OF NEGATIVES					
6. SPECIFIC LEGAL LOCATION TOWNSHIP 44N RANGE 1W SECTION 22 IF CITY OR TOWN, STREET ADDRESS 611 Cedar Street		16. THEMATIC CATEGORY		Franklin	
7. CITY OR TOWN IF RURAL, VICINITY Washington		17. DATE(S) OR PERIOD ca. 1925			
8. DESCRIPTION OF LOCATION W. 6TH ST. CEDAR ST.		18. STYLE OR DESIGN Bungalow			
		19. ARCHITECT OR ENGINEER			
		20. CONTRACTOR OR BUILDER			
		21. ORIGINAL USE, IF APPARENT Dwelling			
		22. PRESENT USE Dwelling			
9. COORDINATES UTM LAT LONG		23. OWNERSHIP PUBLIC () PRIVATE (X)			28. NO. OF STORIES 1 1/2
10. SITE () STRUCTURE () BUILDING (X) OBJECT ()		24. OWNER'S NAME AND ADDRESS IF KNOWN			29. BASEMENT? YES (X) NO ()
11. ON NATIONAL REGISTER? YES () NO (X)		25. OPEN TO PUBLIC? YES () NO (X)			30. FOUNDATION MATERIAL Concrete
12. IS IT ELIGIBLE? YES () NO (X)		26. LOCAL CONTACT PERSON OR ORGANIZATION		31. WALL CONSTRUCTION Wood	
13. PART OF ESTAB. HIST. DISTRICT? YES () NO (X)		27. OTHER SURVEYS IN WHICH INCLUDED		32. ROOF TYPE AND MATERIAL Gable/Asphalt	
14. DISTRICT POTENTIAL? YES () NO (X)				33. NO. OF BAYS FRONT 3 SIDE 2	
15. NAME OF ESTABLISHED DISTRICT				34. WALL TREATMENT Brick	
42. FURTHER DESCRIPTION OF IMPORTANT FEATURES See continuation sheet.				35. PLAN SHAPE Rectang.	
43. HISTORY AND SIGNIFICANCE See continuation sheet.				36. CHANGES (EXPLAIN IN NO. 42) ADDITION () ALTERED () MOVED ()	
44. DESCRIPTION OF ENVIRONMENT AND OUTBUILDINGS Located in an urban neighborhood. At the rear is a one-story frame ca. 1925 garage.				37. CONDITION INTERIOR EXTERIOR Good	
45. SOURCES OF INFORMATION See continuation sheet.				38. PRESERVATION UNDERWAY? YES () NO (X)	
46. PREPARED BY Thomason				39. ENDANGERED? BY WHAT? YES () NO (X)	
47. ORGANIZATION Thomason & Assoc.				40. VISIBLE FROM PUBLIC ROAD? YES (X) NO ()	
48. DATE 11/3/91				41. DISTANCE FROM AND FRONTAGE ON ROAD	
49. REVISION DATE(S)					

RETURN THIS FORM WHEN COMPLETED TO: OFFICE OF HISTORIC PRESERVATION

IF ADDITIONAL SPACE IS NEEDED, ATTACH SEPARATE SHEET(S) TO THIS FORM

P.O. BOX 176
JEFFERSON CITY, MISSOURI 65102

46. PREPARED BY
Thomason

47. ORGANIZATION
Thomason & Assoc.

48. DATE
11/3/91

49. REVISION DATE(S)

SECTION 22

Site No. _____

Indicate the chief topographical features, such as streams and elevations. Also indicate houses and roads. Indicate the site location by enclosing the site area with dotted line. Note scale of map and portion of section included in sketch map. Include drawings, photographs, etc. on additional pages.

Notes:

Please Attach a copy of a topographic map with the site marked on it.

Site Number: 976 (continued)

42. 1 1/2-story brick Bungalow. On the main (E) facade is a partial width shed porch with tapered wood posts on brick piers. The porch has a railing with square balusters. The main entrance has a multi-light glass and wood door. Windows are 1/1 rectangular wood sash. At the roofline is a gable dormer with three 1/1 sash windows.
43. This dwelling was built ca. 1925 - it is not shown on the 1915 Waterworks map of the city.
45. 1915 Waterworks map.



MISSOURI OFFICE OF HISTORIC PRESERVATION

ARCHITECTURAL/HISTORIC INVENTORY SURVEY FORM

FR-AS-003-246

1. NO. <div style="border: 1px solid black; padding: 2px;">975</div>		4. PRESENT LOCAL NAME(S) OR DESIGNATION(S)		975
2. COUNTY <div style="border: 1px solid black; padding: 2px;">Franklin</div>		5. OTHER NAME(S)		
3. LOCATION OF NEGATIVES				
6. SPECIFIC LEGAL LOCATION TOWNSHIP <u>44N</u> RANGE <u>1W</u> SECTION <u>22</u> IF CITY OR TOWN, STREET ADDRESS <div style="border: 1px solid black; padding: 2px;">615 Cedar Street</div>		16. THEMATIC CATEGORY		Franklin
		17. DATE(S) OR PERIOD <div style="border: 1px solid black; padding: 2px;">ca. 1920</div>		
7. CITY OR TOWN IF RURAL, VICINITY <div style="border: 1px solid black; padding: 2px;">Washington</div>		18. STYLE OR DESIGN <div style="border: 1px solid black; padding: 2px;">Bungalow 22</div>		22
8. DESCRIPTION OF LOCATION <div style="border: 1px solid black; padding: 10px; margin-top: 10px;"> <div style="display: flex; align-items: center;"> <div style="text-align: center; margin-right: 20px;"> W. 6TH ST. ↑ N </div> <div style="border: 1px solid black; width: 50px; height: 50px; position: relative;"> <div style="position: absolute; right: -10px; top: 50%; transform: translateY(-50%);">CEDAR ST.</div> </div> </div> </div>		19. ARCHITECT OR ENGINEER		
9. COORDINATES UTM LAT LONG		20. CONTRACTOR OR BUILDER		22
		21. ORIGINAL USE, IF APPARENT <div style="border: 1px solid black; padding: 2px;">Dwelling TD</div>		
10. SITE () STRUCTURE () BUILDING (X) OBJECT ()		22. PRESENT USE <div style="border: 1px solid black; padding: 2px;">Dwelling</div>		22
		23. OWNERSHIP PUBLIC () PRIVATE (X)		
11. ON NATIONAL REGISTER? YES () NO (X)		24. OWNER'S NAME AND ADDRESS IF KNOWN		22
12. IS IT ELIGIBLE? YES () NO (X)		25. OPEN TO PUBLIC? YES () NO (X)		
13. PART OF ESTAB. HIST. DISTRICT? YES () NO (X)		26. LOCAL CONTACT PERSON OR ORGANIZATION		22
14. DISTRICT POTENTIAL? YES () NO (X)		27. OTHER SURVEYS IN WHICH INCLUDED		
15. NAME OF ESTABLISHED DISTRICT		28. NO. OF STORIES <u>1 1/2</u>		22
		29. BASEMENT? YES (X) NO ()		
		30. FOUNDATION MATERIAL <div style="border: 1px solid black; padding: 2px;">Concrete</div>		22
		31. WALL CONSTRUCTION <div style="border: 1px solid black; padding: 2px;">Wood</div>		
		32. ROOF TYPE AND MATERIAL <div style="border: 1px solid black; padding: 2px;">Gable/Asphalt</div>		22
		33. NO. OF BAYS FRONT <u>3</u> SIDE <u>2</u>		
		34. WALL TREATMENT <div style="border: 1px solid black; padding: 2px;">Aluminum siding</div>		22
		35. PLAN SHAPE Rectang.		
		36. CHANGES (EXPLAIN IN NO. 42) ADDITION () ALTERED (X) MOVED ()		22
		37. CONDITION INTERIOR EXTERIOR <u>Good</u>		
		38. PRESERVATION UNDERWAY? YES () NO (X)		22
		39. ENDANGERED? BY WHAT? YES () NO (X)		
		40. VISIBLE FROM PUBLIC ROAD? YES (X) NO ()		22
		41. DISTANCE FROM AND FRONTAGE ON ROAD		
42. FURTHER DESCRIPTION OF IMPORTANT FEATURES <div style="border: 1px solid black; padding: 10px; text-align: center;">See continuation sheet.</div>				
43. HISTORY AND SIGNIFICANCE <div style="border: 1px solid black; padding: 10px; text-align: center;">See continuation sheet.</div>				
44. DESCRIPTION OF ENVIRONMENT AND OUTBUILDINGS <div style="border: 1px solid black; padding: 10px;">Located in an urban neighborhood. At the rear is a ca. 1930 frame garage.</div>				
45. SOURCES OF INFORMATION <div style="border: 1px solid black; padding: 10px;">See continuation sheet.</div>				22
46. PREPARED BY <div style="border: 1px solid black; padding: 2px;">Thomason</div>				
47. ORGANIZATION <div style="border: 1px solid black; padding: 2px;">Thomason & Assoc.</div>				22
48. DATE 49. REVISION DATE(S)				

RETURN THIS FORM WHEN COMPLETED TO: OFFICE OF HISTORIC PRESERVATION

P.O. BOX 176
JEFFERSON CITY, MISSOURI 65102

11/3/91

Site No. _____

Indicate the chief topographical features, such as streams and elevations. Also indicate houses and roads. Indicate the site location by enclosing the site area with dotted line. Note scale of map and portion of section included in sketch map. Include drawings, photographs, etc. on additional pages.

Indicate part of
section included in
starch map.

A 4x4 grid map of the Pacific Ocean region, labeled with N, S, E, and W. The grid is divided into 16 squares. The top edge is labeled 'N', the bottom edge 'S', the left edge 'W', and the right edge 'E'. A small vertical scale bar is located on the left side of the grid.

Notes:

THIS IS PROBABLY THE ONE MOST IMPORTANT PART OF THIS DATA FORM

Please Attach a copy of a topographic map with the site marked on it.

Site Number: 975 (continued)

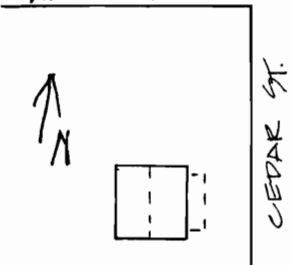
42. 1 1/2-story frame Bungalow. The house has an interior brick chimney and aluminum siding. On the main (E) facade is a one-story partial width shed porch with square Doric motif columns. The railing has been altered. The main entrance has a ca. 1960 glass and wood door. Windows are 4/1 vertical light sash. At the roofline is a shed dormer with paired six-light casement windows. At the rear is a ca. 1960 frame addition.
43. This dwelling was built in an identical plan as # 974 at 619 Cedar Street. This dwelling was built ca. 1920 - it is not shown on the 1915 Waterworks map of the city.
45. 1915 Waterworks map.



MISSOURI OFFICE OF HISTORIC PRESERVATION

ARCHITECTURAL/HISTORIC INVENTORY SURVEY FORM

FR-AS-003-247

1. NO. 974		4. PRESENT LOCAL NAME(S) OR DESIGNATION(S)		1. NO. 974	
2. COUNTY Franklin		5. OTHER NAME(S)			2. COUNTY Franklin
3. LOCATION OF NEGATIVES					
6. SPECIFIC LEGAL LOCATION TOWNSHIP <u>44N</u> RANGE <u>1W</u> SECTION <u>22</u> IF CITY OR TOWN, STREET ADDRESS <u>619 Cedar Street</u>		16. THEMATIC CATEGORY		4. PRESENT LOCAL NAME(S) OR DESIGNATION(S) Franklin	
7. CITY OR TOWN IF RURAL, VICINITY <u>Washington</u>		17. DATE(S) OR PERIOD <u>ca. 1920</u>			
8. DESCRIPTION OF LOCATION <u>W. 6TH ST.</u> 		18. STYLE OR DESIGN <u>Bungalow</u>			
9. COORDINATES UTM LAT LONG		19. ARCHITECT OR ENGINEER			
10. SITE () STRUCTURE () BUILDING (X) OBJECT ()		20. CONTRACTOR OR BUILDER <u>TD</u>			
11. ON NATIONAL REGISTER? YES () NO (X)		21. ORIGINAL USE, IF APPARENT <u>Dwelling</u>			
12. IS IT ELIGIBLE? YES () NO (X)		22. PRESENT USE <u>Dwelling</u>			
13. PART OF ESTAB. HIST. DISTRICT? YES () NO (X)		23. OWNERSHIP PUBLIC () PRIVATE (X)			
14. DISTRICT POTENTIAL? YES () NO (X)		24. OWNER'S NAME AND ADDRESS IF KNOWN			
15. NAME OF ESTABLISHED DISTRICT		25. OPEN TO PUBLIC? YES () NO (X)			
42. FURTHER DESCRIPTION OF IMPORTANT FEATURES <u>See continuation sheet.</u>		26. LOCAL CONTACT PERSON OR ORGANIZATION		5. OTHER NAME(S)	
43. HISTORY AND SIGNIFICANCE <u>See continuation sheet.</u>		27. OTHER SURVEYS IN WHICH INCLUDED			
44. DESCRIPTION OF ENVIRONMENT AND OUTBUILDINGS <u>Located in an urban neighborhood.</u>		28. NO. OF STORIES <u>1 1/2</u>			
45. SOURCES OF INFORMATION <u>See continuation sheet.</u>		29. BASEMENT? YES (X) NO ()		6. TOWNSHIP 44N	
RETURN THIS FORM WHEN COMPLETED TO: OFFICE OF HISTORIC PRESERVATION P.O. BOX 176 JEFFERSON CITY, MISSOURI 65102		30. FOUNDATION MATERIAL <u>Concrete</u>			RANGE 1W
IF ADDITIONAL SPACE IS NEEDED, ATTACH SEPARATE SHEET(S) TO THIS FORM		31. WALL CONSTRUCTION <u>Wood</u>			
		32. ROOF TYPE AND MATERIAL <u>Gable/Asphalt</u>			
		33. NO. OF BAYS FRONT <u>3</u> SIDE <u>2</u>		SECTION 22	
		34. WALL TREATMENT <u>Asbestos shingles</u>			
		35. PLAN SHAPE <u>Rectang.</u>			
		36. CHANGES (EXPLAIN IN NO. 42) ADDITION () ALTERED (X) MOVED ()			
		37. CONDITION INTERIOR EXTERIOR <u>Good</u>			
		38. PRESERVATION UNDERWAY? YES () NO (X)			
		39. ENDANGERED? BY WHAT? YES () NO (X)			
		40. VISIBLE FROM PUBLIC ROAD? YES (X) NO ()			
		41. DISTANCE FROM AND FRONTAGE ON ROAD			
		46. PREPARED BY <u>Thomason</u>			
		47. ORGANIZATION <u>Thomason & Assoc.</u>			
		48. DATE <u>11/3/91</u>			
		49. REVISION DATE(S)			

Site No. _____

Indicate the chief topographical features, such as streams and elevations. Also indicate houses and roads. Indicate the site location by enclosing the site area with dotted line. Note scale of map and portion of section included in sketch map. Include drawings, photographs, etc. on additional pages.

Indicate part of
section included in
sketch map.

Notes:

THIS IS PROBABLY THE ONE MOST IMPORTANT PART OF THIS DATA FORM

Please Attach a copy of a topographic map with the site marked on it.

Site Number: 974 (continued)

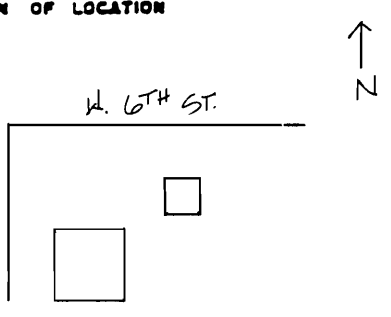
42. 1 1/2-story frame Bungalow. The house has an exterior of asbestos shingles and an interior brick chimney. On the main (E) facade is a partial width shed porch with square Doric motif columns. The railing has been altered. The main entrance has a ca. 1960 glass and wood door. Windows are 4/1 vertical light sash. At the roofline is a shed roof dormer with paired six-light casement windows.
43. This dwelling was built ca. 1920 - it is not shown on the 1915 Waterworks map of the city.
45. 1915 Waterworks map.



MISSOURI OFFICE OF HISTORIC PRESERVATION

ARCHITECTURAL/HISTORIC INVENTORY SURVEY FORM

FR-AS-003-242

1. NO. 1045		4. PRESENT LOCAL NAME(S) OR DESIGNATION(S)		1045
2. COUNTY Franklin		5. OTHER NAME(S)		
3. LOCATION OF NEGATIVES				Franklin
6. SPECIFIC LEGAL LOCATION TOWNSHIP 44N RANGE 1W SECTION 22 IF CITY OR TOWN, STREET ADDRESS 630 Cedar Street		16. THEMATIC CATEGORY		
7. CITY OR TOWN IF RURAL, VICINITY Washington		17. DATE(S) OR PERIOD ca. 1890		28. NO. OF STORIES 1-1
8. DESCRIPTION OF LOCATION 		18. STYLE OR DESIGN		
9. COORDINATES UTM LAT LONG		19. ARCHITECT OR ENGINEER		29. BASEMENT? YES (X) NO ()
10. SITE () STRUCTURE () BUILDING (X) OBJECT ()		20. CONTRACTOR OR BUILDER 30		30. FOUNDATION MATERIAL Brick
11. ON NATIONAL REGISTER? YES () NO (X)		21. ORIGINAL USE, IF APPARENT Dwelling CB		31. WALL CONSTRUCTION Brick
12. IS IT ELIGIBLE? YES () NO (X)		22. PRESENT USE Dwelling		32. ROOF TYPE AND MATERIAL Gable/Asphalt SD
13. PART OF ESTAB. YES () NO (X)		23. OWNERSHIP PUBLIC () PRIVATE (X)		33. NO. OF BAYS FRONT 4 SIDE
14. DISTRICT POTENTIAL? YES () NO (X)		24. OWNER'S NAME AND ADDRESS IF KNOWN		34. WALL TREATMENT Brick
15. NAME OF ESTABLISHED DISTRICT		25. OPEN TO PUBLIC? YES () NO (X)		35. PLAN SHAPE Rectangular
42. FURTHER DESCRIPTION OF IMPORTANT FEATURES See continuation sheet.		26. LOCAL CONTACT PERSON OR ORGANIZATION		36. CHANGES (EXPLAIN IN NO. 42) ADDITION (X) ALTERED (X) MOVED ()
43. HISTORY AND SIGNIFICANCE See continuation sheet.		27. OTHER SURVEYS IN WHICH INCLUDED		37. CONDITION INTERIOR EXTERIOR Good
44. DESCRIPTION OF ENVIRONMENT AND OUTBUILDINGS Located in an urban neighborhood. At the rear is a ca. 1970 frame garage.		46. PREPARED BY Thomason		38. PRESERVATION UNDERWAY? YES () NO (X)
45. SOURCES OF INFORMATION See continuation sheet.		47. ORGANIZATION Thomason & Assoc.		39. ENDANGERED? BY WHAT? YES () NO (X)
RETURN THIS FORM WHEN COMPLETED TO: OFFICE OF HISTORIC PRESERVATION P.O. BOX 176 JEFFERSON CITY, MISSOURI 65102		48. DATE 2/15/92		40. VISIBLE FROM PUBLIC ROAD? YES (X) NO ()
IF ADDITIONAL SPACE IS NEEDED, ATTACH SEPARATE SHEET(S) TO THIS FORM		49. REVISION DATE(S)		41. DISTANCE FROM AND FRONTAGE ON ROAD

1. NO. 1045
2. COUNTY Franklin
3. LOCATION OF NEGATIVES
4. PRESENT LOCAL NAME(S) OR DESIGNATION(S)
5. OTHER NAME(S)
6. TOWNSHIP 44N
7. RANGE 1W
8. SECTION 22

Site No. _____

Indicate the chief topographical features, such as streams and elevations. Also indicate houses and roads. Indicate the site location by enclosing the site area with dotted line. Note scale of map and portion of section included in shown map. Include drawings, photographs, etc. on additional pages.

Notes:

Please Attach a copy of a topographic map with the site marked on it.

Site Number: 1045 (continued)

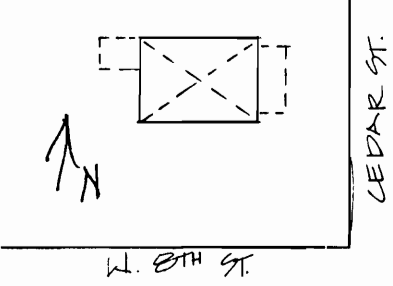
42. One-story brick dwelling. The house has been altered with a ca. 1970 gable roof and rear frame addition. On the main (W) facade is a ca. 1970 gable roof entry porch. The main entrance has a ca. 1930 multi-light glass and wood door. Windows are 1/1 rectangular wood sash set within segmental arches. At the roofline is a corbelled brick cornice with dentils.
43. This dwelling appears to have been built ca. 1890 but is not shown on the 1915 Waterworks map.
45. 1915 Waterworks map.



MISSOURI OFFICE OF HISTORIC PRESERVATION

ARCHITECTURAL/HISTORIC INVENTORY SURVEY FORM

FR-AD-003-499

1. NO. 973		4. PRESENT LOCAL NAME(S) OR DESIGNATION(S)		1. NO. 973
2. COUNTY Franklin		5. OTHER NAME(S)		
3. LOCATION OF NEGATIVES				
6. SPECIFIC LEGAL LOCATION TOWNSHIP <u>44N</u> RANGE <u>1W</u> SECTION <u>22</u> IF CITY OR TOWN, STREET ADDRESS <u>701 Cedar Street</u>		16. THEMATIC CATEGORY		2. COUNTY Franklin 3. PRESENT LOCAL NAME(S) OR DESIGNATION(S) DE
7. CITY OR TOWN IF RURAL, VICINITY <u>Washington</u>		17. DATE(S) OR PERIOD <u>ca. 1920</u>		
8. DESCRIPTION OF LOCATION 		18. STYLE OR DESIGN <u>Pyramid Square</u> <u>11</u>		
		19. ARCHITECT OR ENGINEER		
		20. CONTRACTOR OR BUILDER <u>30 20</u>		
		21. ORIGINAL USE, IF APPARENT <u>Dwelling</u> <u>Fu</u>		
		22. PRESENT USE <u>Dwelling</u>		
		23. OWNERSHIP PUBLIC () PRIVATE (X)		
		24. OWNER'S NAME AND ADDRESS IF KNOWN		
		25. OPEN TO PUBLIC? YES () NO (X)		
9. COORDINATES LAT LONG		26. LOCAL CONTACT PERSON OR ORGANIZATION		4. PRESENT LOCAL NAME(S) OR DESIGNATION(S) DE
10. SITE () STRUCTURE () BUILDING (X) OBJECT ()		27. OTHER SURVEYS IN WHICH INCLUDED		
11. ON NATIONAL REGISTER? YES () NO (X)		28. NO. OF STORIES <u>1 1/2</u>		
12. IS IT ELIGIBLE? YES () NO (X)		29. BASEMENT? YES (X) NO ()		
13. PART OF ESTAB. HIST. DISTRICT? YES () NO (X)		30. FOUNDATION MATERIAL <u>Concrete</u>		
14. DISTRICT POTENTIAL? YES () NO (X)		31. WALL CONSTRUCTION <u>Wood</u>		
15. NAME OF ESTABLISHED DISTRICT		32. ROOF TYPE AND MATERIAL <u>Hipped/Asphalt</u>		
		33. NO. OF BAYS FRONT <u>2</u> SIDE <u>2</u>		
		34. WALL TREATMENT <u>Brick</u>		
		35. PLAN SHAPE <u>Rectang.</u>		
42. FURTHER DESCRIPTION OF IMPORTANT FEATURES <u>See continuation sheet.</u>		36. CHANGES (EXPLAIN IN NO. 42) ADDITION () ALTERED (X) MOVED ()		5. OTHER NAME(S)
		37. CONDITION INTERIOR EXTERIOR <u>Good</u>		
		38. PRESERVATION UNDERWAY? YES () NO (X)		
		39. ENDANGERED? BY WHAT? YES () NO (X)		
		40. VISIBLE FROM PUBLIC ROAD? YES (X) NO ()		
		41. DISTANCE FROM AND FRONTAGE ON ROAD		
		PHOTO MUST BE PROVIDED		
43. HISTORY AND SIGNIFICANCE <u>See continuation sheet.</u>				6. TOWNSHIP 44N RANGE 1W SECTION 22
44. DESCRIPTION OF ENVIRONMENT AND OUTBUILDINGS <u>Located in an urban neighborhood.</u>				
45. SOURCES OF INFORMATION <u>See continuation sheet.</u>		46. PREPARED BY <u>Thomason</u>		
RETURN THIS FORM WHEN COMPLETED TO: OFFICE OF HISTORIC PRESERVATION P.O. BOX 176 JEFFERSON CITY, MISSOURI 65102		47. ORGANIZATION <u>Thomason & Assoc.</u>		SECTION 22
IF ADDITIONAL SPACE IS NEEDED, ATTACH SEPARATE SHEET(S) TO THIS FORM		48. DATE <u>11/3/91</u>		
		49. REVISION DATE(S)		

Site No. _____

Indicate the chief topographical features, such as streams and elevations. Also indicate houses and roads. Indicate the site location by enclosing the site area with dotted line. Note scale of map and portion of section included in sketch map. Include drawings, photographs, etc. on additional pages.

Indicate part of
section included in
sketch map.

Notes:

THIS IS PROBABLY THE ONE MOST IMPORTANT PART OF THIS DATA FORM

Please Attach a copy of a topographic map with the site marked on it.

Site Number: 973 (continued)

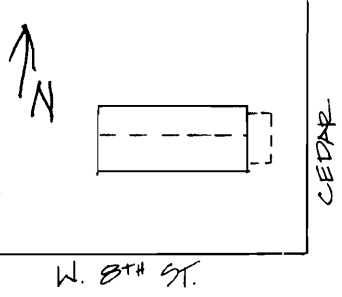
42. 1 1/2-story brick Pyramid Square dwelling. On the main (E) facade is a full width shed porch with square Doric motif columns. The porch railing has been altered. The main entrance has a ca. 1960 glass and wood door set within a single course segmental arch. Windows are paired 1/1 rectangular wood sash set within a double course segmental arch. At the rear is a one-story frame wing.
43. This dwelling was built ca. 1920 - it is not shown on the 1915 Waterworks map of the city.
45. 1915 Waterworks map.



MISSOURI OFFICE OF HISTORIC PRESERVATION

ARCHITECTURAL/HISTORIC INVENTORY SURVEY FORM

FD-15-003-050

1. NO. 972		4. PRESENT LOCAL NAME(S) OR DESIGNATION(S)		972
2. COUNTY Franklin		5. OTHER NAME(S)		
3. LOCATION OF NEGATIVES				
6. SPECIFIC LEGAL LOCATION TOWNSHIP <u>44N</u> RANGE <u>1W</u> SECTION <u>22</u> IF CITY OR TOWN, STREET ADDRESS <u>703 Cedar Street</u>		16. THEMATIC CATEGORY 17. DATE(S) OR PERIOD <u>ca. 1920</u> 18. STYLE OR DESIGN <u>Bungalow</u> <u>22</u> 19. ARCHITECT OR ENGINEER 20. CONTRACTOR OR BUILDER <u>20 30</u> 21. ORIGINAL USE, IF APPARENT <u>Dwelling</u> <u>TQ</u> 22. PRESENT USE <u>Dwelling</u> 23. OWNERSHIP PUBLIC () PRIVATE (X) 24. OWNER'S NAME AND ADDRESS IF KNOWN		Franklin
8. DESCRIPTION OF LOCATION 		28. NO. OF STORIES <u>1 1/2</u> 29. BASEMENT? YES (X) NO () 30. FOUNDATION MATERIAL <u>Concrete</u> 31. WALL CONSTRUCTION <u>Wood</u> 32. ROOF TYPE AND MATERIAL <u>Gable/Asphalt</u> 33. NO. OF BAYS FRONT <u>3</u> SIDE <u>3</u> 34. WALL TREATMENT <u>Weatherboard</u> 35. PLAN SHAPE <u>Rectang.</u>		
		36. CHANGES (EXPLAIN IN NO. 42) ADDITION () ALTERED () MOVED () 37. CONDITION INTERIOR _____ EXTERIOR <u>Good</u> 38. PRESERVATION UNDERWAY? YES () NO (X) 39. ENDANGERED? BY WHAT? YES () NO (X) 40. VISIBLE FROM PUBLIC ROAD? YES (X) NO () 41. DISTANCE FROM AND FRONTAGE ON ROAD		
9. COORDINATES UTM LAT _____ LONG _____ 10. SITE () STRUCTURE () BUILDING (X) OBJECT () 11. ON NATIONAL REGISTER? YES () NO (X) 12. IS IT ELIGIBLE? YES () NO (X) 13. PART OF ESTAB. HIST. DISTRICT? YES () NO (X) 14. DISTRICT POTENTIAL? YES () NO (X) 15. NAME OF ESTABLISHED DISTRICT		25. OPEN TO PUBLIC? YES () NO (X) 26. LOCAL CONTACT PERSON OR ORGANIZATION 27. OTHER SURVEYS IN WHICH INCLUDED		Franklin
42. FURTHER DESCRIPTION OF IMPORTANT FEATURES <u>See continuation sheet.</u>		PHOTO MUST BE PROVIDED		
43. HISTORY AND SIGNIFICANCE <u>See continuation sheet.</u>				
44. DESCRIPTION OF ENVIRONMENT AND OUTBUILDINGS <u>Located in an urban neighborhood.</u>				44N
45. SOURCES OF INFORMATION <u>See continuation sheet.</u>		46. PREPARED BY <u>Thomason</u> 47. ORGANIZATION <u>Thomason & Assoc.</u>		
RETURN THIS FORM WHEN COMPLETED TO: OFFICE OF HISTORIC PRESERVATION P.O. BOX 176 JEFFERSON CITY, MISSOURI 65102		48. DATE <u>11/3/91</u> 49. REVISION DATE(S)		

SECTION 22

Site No. _____

Indicate the chief topographical features, such as streams and elevations. Also indicate houses and roads. Indicate the site location by enclosing the site area with dotted line. Note scale of map and portion of section included in sketch map. Include drawings, photographs, etc. on additional pages.

Indicate part of
section included in
sketch map.

Notes:

THIS IS PROBABLY THE ONE MOST IMPORTANT PART OF THIS DATA FORM

Please Attach a copy of a topographic map with the site marked on it.

Site Number: 972 (continued)


42. 1 1/2-story frame gable front Bungalow. On the main (E) facade is a partial width gable porch with tapered frame posts on brick piers and a railing with square balusters. The main entrance has a multi-light glass and wood door. Windows are 3/1 vertical sash windows. The house has an interior brick chimney and paired windows in the gable field.
43. This dwelling was built ca. 1920 - it is not shown on the 1915 Waterworks map of the city.
45. 1915 Waterworks map.



MISSOURI OFFICE OF HISTORIC PRESERVATION

ARCHITECTURAL/HISTORIC INVENTORY SURVEY FORM

FR-AS-003-251

1. NO. 1044		4. PRESENT LOCAL NAME(S) OR DESIGNATION(S)		1044
2. COUNTY Franklin		5. OTHER NAME(S)		
3. LOCATION OF NEGATIVES				
6. SPECIFIC LEGAL LOCATION TOWNSHIP 44N RANGE 1W SECTION 22 IF CITY OR TOWN, STREET ADDRESS 704 Cedar Street		16. THEMATIC CATEGORY		Franklin
7. CITY OR TOWN IF RURAL, VICINITY Washington		17. DATE(S) OR PERIOD ca. 1920		
8. DESCRIPTION OF LOCATION 		18. STYLE OR DESIGN Pyramid Square //		
		19. ARCHITECT OR ENGINEER		
		20. CONTRACTOR OR BUILDER		
		21. ORIGINAL USE, IF APPARENT Dwelling		
		22. PRESENT USE Dwelling		
		23. OWNERSHIP PUBLIC () PRIVATE (X)		
		24. OWNER'S NAME AND ADDRESS IF KNOWN		
		25. OPEN TO PUBLIC? YES () NO (X)		
9. COORDINATES UTM LAT LONG		26. LOCAL CONTACT PERSON OR ORGANIZATION		DR
10. SITE () STRUCTURE () BUILDING (X) OBJECT ()		27. OTHER SURVEYS IN WHICH INCLUDED		
11. ON NATIONAL REGISTER? YES () NO (X)		28. NO. OF STORIES 1 1/2		
12. IS IT ELIGIBLE? YES () NO (X)		29. BASEMENT? YES (X) NO ()		
13. PART OF ESTAB. HIST. DISTRICT? YES () NO (X)		30. FOUNDATION MATERIAL Stone		
14. DISTRICT POTENTIAL? YES () NO (X)		31. WALL CONSTRUCTION Wood		
15. NAME OF ESTABLISHED DISTRICT		32. ROOF TYPE AND MATERIAL Hipped/Metal		
		33. NO. OF BAYS FRONT 3 SIDE 2		
		34. WALL TREATMENT Asbestos Shingles		
		35. PLAN SHAPE Rectangular		
42. FURTHER DESCRIPTION OF IMPORTANT FEATURES See continuation sheet.		36. CHANGES (EXPLAIN IN NO. 42) ADDITION () ALTERED (X) MOVED ()		PHOTO MUST BE PROVIDED
43. HISTORY AND SIGNIFICANCE See continuation sheet.		37. CONDITION INTERIOR EXTERIOR Good		
		38. PRESERVATION UNDERWAY? YES () NO ()		
44. DESCRIPTION OF ENVIRONMENT AND OUTBUILDINGS Located in an urban neighborhood.		39. ENDANGERED? BY WHAT? YES () NO (X)		44N
45. SOURCES OF INFORMATION See continuation sheet.		40. VISIBLE FROM PUBLIC ROAD? YES (X) NO ()		
		41. DISTANCE FROM AND FRONTAGE ON ROAD		
46. PREPARED BY Thomason		47. ORGANIZATION Thomason & Assoc.		SECTION 22
48. DATE 2/15/92		49. REVISION DATE(S)		
RETURN THIS FORM WHEN COMPLETED TO: OFFICE OF HISTORIC PRESERVATION P.O. BOX 176 JEFFERSON CITY, MISSOURI 65102				

IF ADDITIONAL SPACE IS NEEDED, ATTACH SEPARATE SHEET(S) TO THIS FORM

Site No. _____

Indicate the chief topographical features, such as streams and elevations. Also indicate houses and roads. Indicate the site location by enclosing the site area with dotted line. Note scale of map and portion of section included in sketch map. Include drawings, photographs, etc. on additional pages.

Notes:

Please Attach a copy of a topographic map with the site marked on it.

Site Number: 1044 (continued)

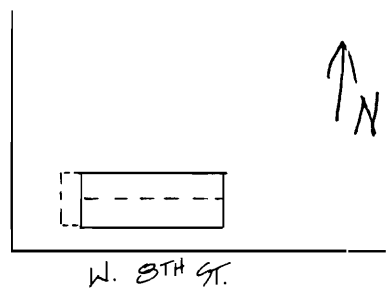
42. 1 1/2 story frame Pyramid Square dwelling. On the main (W) facade is a partial width shed porch with Tuscan columns and a railing with square balusters. The main entrance has a single light glass and wood door and rectangular single light transom. Windows are 1/1 rectangular wood sash. The house has an interior wall brick chimney and roof of metal standing seam. At the roofline is a hipped dormer with paired 1/1 sash windows.
43. Built ca. 1920, this dwelling is not shown on the 1915 Waterworks map.
45. 1915 Waterworks map.



MISSOURI OFFICE OF HISTORIC PRESERVATION

ARCHITECTURAL/HISTORIC INVENTORY SURVEY FORM

FL-AS-003-252

1. NO. <u>971</u>		4. PRESENT LOCAL NAME(S) OR DESIGNATION(S)		971
2. COUNTY <u>Franklin</u>		5. OTHER NAME(S)		
3. LOCATION OF NEGATIVES				
6. SPECIFIC LEGAL LOCATION TOWNSHIP <u>44N</u> RANGE <u>1W</u> SECTION <u>22</u> IF CITY OR TOWN, STREET ADDRESS <u>724 Cedar Street</u>		16. THEMATIC CATEGORY		Franklin
7. CITY OR TOWN IF RURAL, VICINITY <u>Washington</u>		17. DATE(S) OR PERIOD <u>ca. 1920</u>		
8. DESCRIPTION OF LOCATION <div style="border: 1px solid black; padding: 10px; margin-top: 10px;">  </div>		18. STYLE OR DESIGN <u>Bungalow</u> <u>22</u>		
		19. ARCHITECT OR ENGINEER		
		20. CONTRACTOR OR BUILDER		
		21. ORIGINAL USE, IF APPARENT <u>Dwelling</u> <u>TQ</u>		
22. PRESENT USE <u>Dwelling</u>		28. NO. OF STORIES <u>1</u>		
23. OWNERSHIP PUBLIC () PRIVATE (X)		29. BASEMENT? YES (X) NO ()		
24. OWNER'S NAME AND ADDRESS IF KNOWN		30. FOUNDATION MATERIAL <u>Concrete</u>		
25. OPEN TO PUBLIC? YES () NO (X)		31. WALL CONSTRUCTION <u>Wood</u>		
26. LOCAL CONTACT PERSON OR ORGANIZATION		32. ROOF TYPE AND MATERIAL <u>Gable/Asphalt</u>		
27. OTHER SURVEYS IN WHICH INCLUDED		33. NO. OF BAYS FRONT <u>3</u> SIDE <u>2</u>		
28. VISIBILITY FROM PUBLIC ROAD? YES (X) NO ()		34. WALL TREATMENT <u>Asbestos siding</u>		
29. DISTANCE FROM AND FRONTAGE ON ROAD		35. PLAN SHAPE <u>Rectang.</u>		
36. CHANGES (EXPLAIN IN NO. 42) ADDITION () ALTERED (X) MOVED ()		37. CONDITION INTERIOR _____ EXTERIOR <u>Good</u>		
38. PRESERVATION UNDERWAY? YES () NO (X)		39. ENDANGERED? YES () BY WHAT? NO (X)		
39. ENDANGERED? YES () BY WHAT? NO (X)		40. VISIBLE FROM PUBLIC ROAD? YES (X) NO ()		
40. VISIBLE FROM PUBLIC ROAD? YES (X) NO ()		41. DISTANCE FROM AND FRONTAGE ON ROAD		
42. FURTHER DESCRIPTION OF IMPORTANT FEATURES <u>See continuation sheet.</u>				PHOTO MUST BE PROVIDED
43. HISTORY AND SIGNIFICANCE <u>See continuation sheet.</u>				
44. DESCRIPTION OF ENVIRONMENT AND OUTBUILDINGS <u>Located in an urban neighborhood.</u>				44N
45. SOURCES OF INFORMATION <u>See continuation sheet.</u>				
46. PREPARED BY <u>Thomason</u>				RANGE 1W
47. ORGANIZATION <u>Thomason & Assoc.</u>				
48. DATE <u>11/2/91</u>				SECTION 22
49. REVISION DATE(S)				

RETURN THIS FORM WHEN COMPLETED TO: OFFICE OF HISTORIC PRESERVATION

IF ADDITIONAL SPACE IS NEEDED, ATTACH SEPARATE SHEET(S) TO THIS FORM

P.O. BOX 176
JEFFERSON CITY, MISSOURI 65102

48. DATE
11/2/91

49. REVISION DATE(S)

Site No. _____

Indicate the chief topographical features, such as streams and elevations. Also indicate houses and roads. Indicate the site location by enclosing the site area with dotted line. Note scale of map and portion of section included in sketch map. Include drawings, photographs, etc. on additional pages.

Notes:

Please Attach a copy of a topographic map with the site marked on it.

Site Number: 971 (continued)

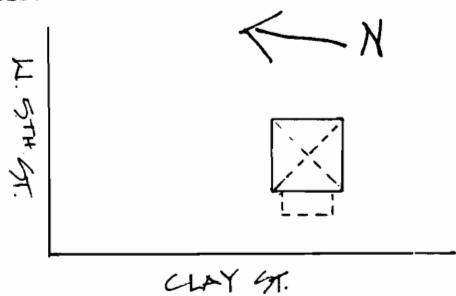
42. One-story frame gable front Bungalow. The main (W) facade has a partial width shed porch with ca. 1960 wrought iron columns. The main entrance has a multi-light glass and wood door. Windows are 3/1 vertical light sash. The house has an interior brick chimney. At the rear is a ca. 1970 frame garage addition.
43. This dwelling was built ca. 1920 - it is not shown on the 1915 Waterworks map of the city.
45. 1915 Waterworks map.



MISSOURI OFFICE OF HISTORIC PRESERVATION

ARCHITECTURAL/HISTORIC INVENTORY SURVEY FORM

FR-AS-003-253

1. NO. 959		4. PRESENT LOCAL NAME(S) OR DESIGNATION(S)		1. NO. 959
2. COUNTY Franklin		5. OTHER NAME(S)		
3. LOCATION OF NEGATIVES				
6. SPECIFIC LEGAL LOCATION TOWNSHIP 44N RANGE 1W SECTION 21 IF CITY OR TOWN, STREET ADDRESS 704 Clay Street		16. THEMATIC CATEGORY		2. COUNTY Franklin
7. CITY OR TOWN IF RURAL, VICINITY Washington		17. DATE(S) OR PERIOD ca. 1915		
8. DESCRIPTION OF LOCATION 		18. STYLE OR DESIGN Pyramid Square 11		
		19. ARCHITECT OR ENGINEER		
		20. CONTRACTOR OR BUILDER 20 30		
		21. ORIGINAL USE, IF APPARENT Dwelling TQ		
		22. PRESENT USE Dwelling		
		23. OWNERSHIP PUBLIC () PRIVATE (X)		
		24. OWNER'S NAME AND ADDRESS IF KNOWN		
		25. OPEN TO PUBLIC? YES () NO (X)		
9. COORDINATES UTM LAT LONG		26. LOCAL CONTACT PERSON OR ORGANIZATION		4. PRESENT LOCAL NAME(S) OR DESIGNATION(S)
10. SITE () STRUCTURE () BUILDING (X) OBJECT ()		27. OTHER SURVEYS IN WHICH INCLUDED		
11. ON NATIONAL REGISTER? YES () NO (X)		28. NO. OF STORIES 1 1/2		
12. IS IT ELIGIBLE? YES () NO (X)		29. BASEMENT? YES (X) NO ()		
13. PART OF ESTAB. HIST. DISTRICT? YES () NO (X)		30. FOUNDATION MATERIAL Stone		
14. DISTRICT POTENTIAL? YES () NO (X)		31. WALL CONSTRUCTION Brick		
15. NAME OF ESTABLISHED DISTRICT		32. ROOF TYPE AND MATERIAL Hipped/Asphalt		
		33. NO. OF BAYS FRONT 3 SIDE 3		
		34. WALL TREATMENT Brick		
		35. PLAN SHAPE Rectang.		
42. FURTHER DESCRIPTION OF IMPORTANT FEATURES See continuation sheet.		36. CHANGES (EXPLAIN IN NO. 42) ADDITION () ALTERED () MOVED ()		5. OTHER NAME(S)
		37. CONDITION INTERIOR EXTERIOR Good		
		38. PRESERVATION UNDERWAY? YES () NO ()		
		39. ENDANGERED? BY WHAT? YES () NO (X)		
		40. VISIBLE FROM PUBLIC ROAD? YES (X) NO ()		
		41. DISTANCE FROM AND FRONTAGE ON ROAD		
43. HISTORY AND SIGNIFICANCE See continuation sheet.		PHOTO MUST BE PROVIDED		
44. DESCRIPTION OF ENVIRONMENT AND OUTBUILDINGS Located in an urban neighborhood.				
45. SOURCES OF INFORMATION See continuation sheet.				
46. PREPARED BY Thomason				
47. ORGANIZATION Thomason & Assoc.				
48. DATE 11/2/91		49. REVISION DATE(S)		
RETURN THIS FORM WHEN COMPLETED TO: OFFICE OF HISTORIC PRESERVATION P.O. BOX 176 JEFFERSON CITY, MISSOURI 65102				RANGE 1W
IF ADDITIONAL SPACE IS NEEDED, ATTACH SEPARATE SHEET(S) TO THIS FORM				SECTION 21

Site Number: 959 (continued)

42. 1 1/2-story brick Pyramid Square dwelling. The house is of stretcher bond brick and has an interior brick chimney. On the main (W) facade is a one-story shed porch with tapered frame posts on brick piers and a railing with square balusters. The main entrance has a multi-light glass and wood door set within a two course segmental arch. Windows are 1/1 rectangular wood sash set within double course segmental arches. At the roofline is a hipped dormer with ca. 1980 1/1 sash metal windows. Hipped dormers are also on the (N) and (S) facades.
43. This dwelling was built ca. 1915. It is not shown on any of the city maps.

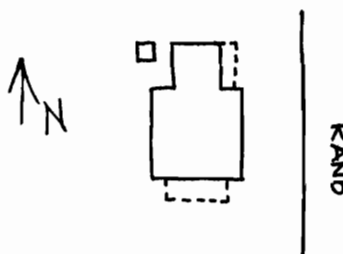




MISSOURI OFFICE OF HISTORIC PRESERVATION

ARCHITECTURAL/HISTORIC INVENTORY SURVEY FORM

FR-AS-003-255

1. NO. 579		4. PRESENT LOCAL NAME(S) OR DESIGNATION(S)		1. NO. 579	
2. COUNTY Franklin		5. OTHER NAME(S)			2. COUNTY Franklin
3. LOCATION OF NEGATIVES					
6. SPECIFIC LEGAL LOCATION TOWNSHIP 44N RANGE 1W SECTION 15 IF CITY OR TOWN, STREET ADDRESS 801 Edith St.		16. THEMATIC CATEGORY		3. PRESENT LOCAL NAME(S) OR DESIGNATION(S) DR	
7. CITY OR TOWN IF RURAL, VICINITY Washington		17. DATE(S) OR PERIOD ca. 1915			
8. DESCRIPTION OF LOCATION  EDITH		18. STYLE OR DESIGN pyramid square //			
9. COORDINATES UTM LAT LONG		19. ARCHITECT OR ENGINEER		4. PRESENT LOCAL NAME(S) OR DESIGNATION(S)	
10. SITE () STRUCTURE () BUILDING (X) OBJECT ()		20. CONTRACTOR OR BUILDER			
11. ON NATIONAL REGISTER? YES () NO (X)		21. ORIGINAL USE, IF APPARENT dwelling 01+			
12. IS IT ELIGIBLE? YES (X) NO ()		22. PRESENT USE dwelling		5. OTHER NAME(S)	
13. PART OF ESTAB. HIST. DISTRICT? YES () NO (X)		23. OWNERSHIP PUBLIC () PRIVATE (X)			
14. DISTRICT POTENTIAL? YES (X) NO ()		24. OWNER'S NAME AND ADDRESS IF KNOWN			
15. NAME OF ESTABLISHED DISTRICT		25. OPEN TO PUBLIC? YES () NO (X)		6. TOWNSHIP 44N	
42. FURTHER DESCRIPTION OF IMPORTANT FEATURES See continuation sheet.		26. LOCAL CONTACT PERSON OR ORGANIZATION			
43. HISTORY AND SIGNIFICANCE See continuation sheet.		27. OTHER SURVEYS IN WHICH INCLUDED			
44. DESCRIPTION OF ENVIRONMENT AND OUTBUILDINGS House is located in an urban neighborhood. At the rear is a metal shed.		28. NO. OF STORIES rect.		7. RANGE 1W	
		29. BASEMENT? YES (X) NO ()			
		30. FOUNDATION MATERIAL stone			
		31. WALL CONSTRUCTION wood frame		8. SECTION 15	
		32. ROOF TYPE AND MATERIAL hipped, metal			
		33. NO. OF BAYS FRONT 3 SIDE 2			
		34. WALL TREATMENT asbestos		9. PRESENT LOCAL NAME(S) OR DESIGNATION(S)	
		35. PLAN SHAPE rect.			
		36. CHANGES (EXPLAIN IN NO. 42) ADDITION () ALTERED (X) MOVED ()			
		37. CONDITION INTERIOR EXTERIOR good		10. SECTION 15	
		38. PRESERVATION UNDERWAY? YES () NO (X)			
		39. ENDANGERED? BY WHAT? YES () NO (X)			
		40. VISIBLE FROM PUBLIC ROAD? YES (X) NO ()		11. SECTION 15	
		41. DISTANCE FROM AND FRONTAGE ON ROAD			
		46. PREPARED BY Betz/Thomason			
45. SOURCES OF INFORMATION 1926 Sanborn Map		47. ORGANIZATION Thomason & Assoc.		12. SECTION 15	
RETURN THIS FORM WHEN COMPLETED TO: OFFICE OF HISTORIC PRESERVATION P.O. BOX 176 JEFFERSON CITY, MISSOURI 65102 PH. 314-751-5365		48. DATE 6/17/91			
IF ADDITIONAL SPACE IS NEEDED, ATTACH SEPARATE SHEET(S) TO THIS FORM		49. REVISION DATE(S)			

Site No. _____

Indicate the chief topographical features, such as streams and elevations. Also indicate houses and roads. Indicate the site location by enclosing the site area with dotted line. Note scale of map and portion of section included in sketch map. Include drawings, photographs, etc. on additional pages.

Notes:

Please Attach a copy of a topographic map with the site marked on it.

Site Number: 579 (continued)

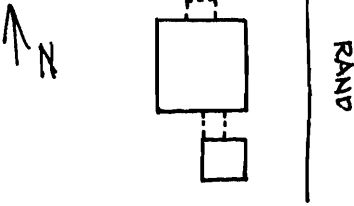
42. The dwelling is a ca. 1915, 1 1/2-story wood frame Pyramid Square plan with a stone foundation, asbestos shingles, and a hipped roof of standing seam metal. The front has 3 bays and the side has 2 bays. On the main facade is a 3/4 porch with a shed roof of standing seam metal, wood Tuscan pilasters, and wrought iron posts and railing. The main entrance is a single light glass and wood door with a single light transom. The windows are 1/1 wood sash. Hipped roof dormers are on the south and north facades. There is an interior wall brick chimney on the west facade. On the north facade is a 1-story addition with a shed roof porch with wood columns and square wood balustrade.
43. This dwelling is part of the residential development surrounding the Roberts, Johnson and Rand Shoe Factory, established 1907. A 1-story wood frame dwelling is shown on this lot on the 1926 Sanborn map. This lot is not shown on the earlier Sanborn maps. This lot was probably part of the land bought and sold between November 1906 and March 1907 to raise the \$35,000 incentive for the shoe factory development. It had previously been part of the Elijah McLean estate. A building is shown at this location on the 1915 Water Works Improvements Map.



MISSOURI OFFICE OF HISTORIC PRESERVATION

ARCHITECTURAL/HISTORIC INVENTORY SURVEY FORM

FR-AS-003-256

1. NO. 588		4. PRESENT LOCAL NAME(S) OR DESIGNATION(S)		1. NO. 588	
2. COUNTY Franklin		5. OTHER NAME(S)			2. COUNTY Franklin
3. LOCATION OF NEGATIVES					
6. SPECIFIC LEGAL LOCATION TOWNSHIP <u>44N</u> RANGE <u>1W</u> SECTION <u>15</u> IF CITY OR TOWN, STREET ADDRESS <u>804 Edith St.</u>		16. THEMATIC CATEGORY		3. PRESENT LOCAL NAME(S) OR DESIGNATION(S) DR	
7. CITY OR TOWN IF RURAL, VICINITY <u>Washington</u>		17. DATE(S) OR PERIOD <u>ca. 1915</u>			
8. DESCRIPTION OF LOCATION <u>EDITH</u>		18. STYLE OR DESIGN <u>pyramid square 1/</u>			
		19. ARCHITECT OR ENGINEER		4. PRESENT LOCAL NAME(S) OR DESIGNATION(S) DR	
		20. CONTRACTOR OR BUILDER			
		21. ORIGINAL USE, IF APPARENT <u>dwelling CB</u>			
9. COORDINATES UTM LAT LONG		22. PRESENT USE <u>dwelling</u>		5. OTHER NAME(S)	
10. SITE () STRUCTURE () BUILDING (X) OBJECT ()		23. OWNERSHIP PUBLIC () PRIVATE (X)			
11. ON NATIONAL REGISTER? YES () NO (X)		24. OWNER'S NAME AND ADDRESS IF KNOWN			
12. IS IT ELIGIBLE? YES (X) NO ()		25. OPEN TO PUBLIC? YES () NO (X)		6. TOWNSHIP 44N	
13. PART OF ESTAB. HIST. DISTRICT? YES () NO (X)		26. LOCAL CONTACT PERSON OR ORGANIZATION			
14. DISTRICT POTENTIAL? YES (X) NO ()		27. OTHER SURVEYS IN WHICH INCLUDED			
15. NAME OF ESTABLISHED DISTRICT		30. FOUNDATION MATERIAL <u>stone</u>		7. RANGE 1W	
42. FURTHER DESCRIPTION OF IMPORTANT FEATURES <u>See continuation sheet.</u>		31. WALL CONSTRUCTION <u>wood frame</u>			
43. HISTORY AND SIGNIFICANCE <u>See continuation sheet.</u>		32. ROOF TYPE AND MATERIAL <u>hipped, asphalt</u>			
44. DESCRIPTION OF ENVIRONMENT AND OUTBUILDINGS <u>House is located in an urban neighborhood on a corner lot. At the rear is a wood frame, gable roof garage with a screened breezewqy.</u>		33. NO. OF BAYS FRONT 3 SIDE 2		8. SECTION 15	
45. SOURCES OF INFORMATION <u>1926 Sanborn Map, 1915 Water Works Improvements Map</u>		34. WALL TREATMENT <u>wood siding</u>			
46. PREPARED BY <u>Betz/Thomason</u>		35. PLAN SHAPE <u>rect. sq</u>			
RETURN THIS FORM WHEN COMPLETED TO: OFFICE OF HISTORIC PRESERVATION P.O. BOX 176 JEFFERSON CITY, MISSOURI 65102 PH. 314-751-5365		36. CHANGES (EXPLAIN IN NO. 42) ADDITION (X) ALTERED () MOVED ()			
IF ADDITIONAL SPACE IS NEEDED, ATTACH SEPARATE SHEET(S) TO THIS FORM		37. CONDITION INTERIOR EXTERIOR <u>good</u>			
		38. PRESERVATION UNDERWAY? YES () NO (X)			
		39. ENDANGERED? BY WHAT? YES () NO (X)			
		40. VISIBLE FROM PUBLIC ROAD? YES (X) NO ()			
		41. DISTANCE FROM AND FRONTAGE ON ROAD			
		PHOTO MUST BE PROVIDED			

Site No. _____

Section _____ Township _____ Range _____

N

W

E

S

THIS IS PROBABLY THE ONE MOST IMPORTANT PART OF THIS DATA FORM!

Please Attach a copy of a topographic map with the site marked on it.

Site Number: 588 (continued)

42. The dwelling is a ca. 1915, 1 1/2-story wood frame Pyramid Square plan with a stone foundation, weatherboard siding, and a hipped roof of asphalt shingles. The front has 3 bays and the side has 2 bays. On the main facade is a central bay porch with a hipped roof of asphalt shingles, turned wood columns, milled pilasters, and an open railing with square wood balusters. The main entrance is a single light glass and wood door with a single light transom. The windows are 1/1 wood sash. A hipped roof dormer with 2 windows is on the north facade. There is an interior wall brick chimney on the west facade.
43. This dwelling is part of the residential development surrounding the Roberts, Johnson and Rand Shoe Factory, established 1907. A 1 1/2-story wood frame dwelling with a 1-story wood frame garage is shown on this lot on the 1926 Sanborn map. This lot is not shown on the earlier Sanborn maps. This lot was probably part of the land bought and sold between November 1906 and March 1907 to raise the \$35,000 incentive for the shoe factory development. It had previously been part of the Elijah McLean estate. A building is shown at this location on the 1915 Water Works Improvements Map.



MISSOURI OFFICE OF HISTORIC PRESERVATION

ARCHITECTURAL/HISTORIC INVENTORY SURVEY FORM

FR-AS-003-257

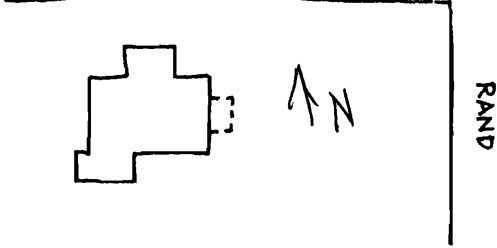
1. NO. 589		4. PRESENT LOCAL NAME(S) OR DESIGNATION(S)		1. NO. 589	
2. COUNTY Franklin		5. OTHER NAME(S)			2. COUNTY Franklin
3. LOCATION OF NEGATIVES					
6. SPECIFIC LEGAL LOCATION TOWNSHIP 44N RANGE 1W SECTION 15 IF CITY OR TOWN, STREET ADDRESS 806 Edith St.		16. THEMATIC CATEGORY		4. PRESENT LOCAL NAME(S) OR DESIGNATION(S)	
7. CITY OR TOWN IF RURAL, VICINITY Washington		17. DATE(S) OR PERIOD ca. 1930			
8. DESCRIPTION OF LOCATION EDITH 		18. STYLE OR DESIGN English Cottage			
9. COORDINATES UTM LAT LONG		19. ARCHITECT OR ENGINEER		5. OTHER NAME(S)	
10. SITE () STRUCTURE () BUILDING (X) OBJECT ()		20. CONTRACTOR OR BUILDER			
11. ON NATIONAL REGISTER? YES () NO (X)		21. ORIGINAL USE, IF APPARENT dwelling			
12. IS IT ELIGIBLE? YES (X) NO ()		22. PRESENT USE dwelling		6. TOWNSHIP 44N	
13. PART OF ESTAB. HIST. DISTRICT? YES () NO (X)		23. OWNERSHIP PUBLIC () PRIVATE (X)			
14. DISTRICT POTENTIAL? YES (X) NO ()		24. OWNER'S NAME AND ADDRESS IF KNOWN			
15. NAME OF ESTABLISHED DISTRICT		25. OPEN TO PUBLIC? YES () NO (X)		RANGE 1W	
42. FURTHER DESCRIPTION OF IMPORTANT FEATURES See continuation sheet.		26. LOCAL CONTACT PERSON OR ORGANIZATION			
43. HISTORY AND SIGNIFICANCE See continuation sheet.		27. OTHER SURVEYS IN WHICH INCLUDED			
44. DESCRIPTION OF ENVIRONMENT AND OUTBUILDINGS House is located in an urban neighborhood. There are no outbuildings.		28. NO. OF STORIES 1 1/2		SECTION 15	
45. SOURCES OF INFORMATION 1926 Sanborn Map		29. BASEMENT? YES (X) NO ()			
RETURN THIS FORM WHEN COMPLETED TO: OFFICE OF HISTORIC PRESERVATION P.O. BOX 176 JEFFERSON CITY, MISSOURI 65102 PH. 314-751-5365		30. FOUNDATION MATERIAL concrete			
IF ADDITIONAL SPACE IS NEEDED, ATTACH SEPARATE SHEET(S) TO THIS FORM		31. WALL CONSTRUCTION wood frame		48. DATE 6/18/91	
		32. ROOF TYPE AND MATERIAL gable, asphalt			
		33. NO. OF BAYS FRONT 3 SIDE 3			
		34. WALL TREATMENT vinyl, brick veneer		49. REVISION DATE(S)	
		35. PLAN SHAPE irregular			
		36. CHANGES (EXPLAIN IN NO. 42) ADDITION (X) ALTERED (X) MOVED ()			
		37. CONDITION INTERIOR EXTERIOR good			
		38. PRESERVATION UNDERWAY? YES () NO (X)			
		39. ENDANGERED? BY WHAT? YES () NO (X)			
		40. VISIBLE FROM PUBLIC ROAD? YES (X) NO ()			
		41. DISTANCE FROM AND FRONTAGE ON ROAD			

PHOTO
MUST
BE
PROVIDED

Site No. _____

Section _____ Township _____ Range _____

N

W

E

S

THIS IS PROBABLY THE ONE MOST IMPORTANT PART OF THIS DATA FORM!

Please Attach a copy of a topographic map with the site marked on it.

Site Number: 589 (continued)

42. The dwelling is a ca. 1930, 1 1/2-story wood frame English Cottage with a concrete foundation, brick veneer and vinyl siding, and a gable roof of asphalt shingles. The front has 3 bays and the side has 3 bays. On the main facade is an extended entry bay with steeply pitched roof and brick veneer and a concrete landing with wrought iron railing. The main entrance is a single light glass and wood elliptical door set within a segmental Tudor arch of header course brick. Adjacent to the door is a small multi-light stained glass window. The windows are newer 1/1 aluminum sash. There is an interior wall brick chimney on the north facade. On the east facade is a shed roof porch with wrought iron posts and railing. A 1-story wood frame gable roof garage addition is on the south facade.
43. This dwelling is part of the residential development surrounding the Roberts, Johnson and Rand Shoe Factory, established 1907. Nothing is shown on this lot on the 1926 Sanborn map. This lot is not shown on the earlier Sanborn maps. This lot was probably part of the land bought and sold between November 1906 and March 1907 to raise the \$35,000 incentive for the shoe factory development. It had previously been part of the Elijah McLean estate.



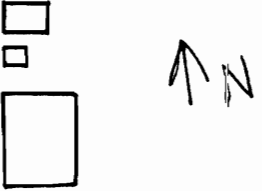




MISSOURI OFFICE OF HISTORIC PRESERVATION

ARCHITECTURAL/HISTORIC INVENTORY SURVEY FORM

FR-AS-003-260

1. NO. 577		4. PRESENT LOCAL NAME(S) OR DESIGNATION(S) Ivan Briggs House		1. NO. 577
2. COUNTY Franklin		5. OTHER NAME(S)		
3. LOCATION OF NEGATIVES				2. COUNTY Franklin
6. SPECIFIC LEGAL LOCATION TOWNSHIP 44N RANGE 1W SECTION 15 IF CITY OR TOWN, STREET ADDRESS 811 Edith St.		16. THEMATIC CATEGORY		
7. CITY OR TOWN IF RURAL, VICINITY Washington		17. DATE(S) OR PERIOD ca. 1915		4. PRESENT LOCAL NAME(S) OR DESIGNATION(S) Ivan Briggs House
8. DESCRIPTION OF LOCATION 		18. STYLE OR DESIGN open gable 18		
9. COORDINATES UTM LAT LONG		19. ARCHITECT OR ENGINEER		5. OTHER NAME(S)
10. SITE () STRUCTURE () BUILDING (X) OBJECT ()		20. CONTRACTOR OR BUILDER		
11. ON NATIONAL REGISTER? YES () NO (X)		21. ORIGINAL USE, IF APPARENT dwelling 20		6. TOWNSHIP 44N
12. IS IT ELIGIBLE? YES (X) NO ()		22. PRESENT USE dwelling OB		
13. PART OF ESTAB. HIST. DISTRICT? YES () NO (X)		23. OWNERSHIP PUBLIC () PRIVATE (X)		7. RANGE 1W
14. DISTRICT POTENTIAL? YES (X) NO ()		24. OWNER'S NAME AND ADDRESS IF KNOWN Ivan Briggs 811 W. Edith St.		
15. NAME OF ESTABLISHED DISTRICT		25. OPEN TO PUBLIC? YES () NO (X)		8. SECTION 15
42. FURTHER DESCRIPTION OF IMPORTANT FEATURES See continuation sheet.		26. LOCAL CONTACT PERSON OR ORGANIZATION		
43. HISTORY AND SIGNIFICANCE See continuation sheet.		27. OTHER SURVEYS IN WHICH INCLUDED		9. SECTION 15
44. DESCRIPTION OF ENVIRONMENT AND OUTBUILDINGS House is located in an urban neighborhood. At the rear is a wood frame, gable roof garage and a metal shed.		40. VISIBLE FROM PUBLIC ROAD? YES (X) NO ()		
45. SOURCES OF INFORMATION 1926 Sanborn Map, 1915 Water Works Improvements Map, Owner		41. DISTANCE FROM AND FRONTAGE ON ROAD		10. SECTION 15
RETURN THIS FORM WHEN COMPLETED TO: OFFICE OF HISTORIC PRESERVATION P.O. BOX 176 JEFFERSON CITY, MISSOURI 65102 PH. 314-751-5365		46. PREPARED BY Betz/Thomason		
IF ADDITIONAL SPACE IS NEEDED, ATTACH SEPARATE SHEET(S) TO THIS FORM		47. ORGANIZATION Thomason & Assoc.		11. SECTION 15
		48. DATE 6/17/91 49. REVISION DATE(S)		

Site No. _____

Indicate the chief topographical features, such as streams and elevations. Also indicate houses and roads. Indicate the site location by enclosing the site area with dotted line. Note scale of map and portion of section included in sketch map. Include drawings, photographs, etc. on additional pages.

A 4x4 grid map with cardinal directions N, S, E, W and a scale bar.

Notes:

THIS IS PROBABLY THE ONE MOST IMPORTANT PART OF THIS DATA FORM!

Please Attach a copy of a topographic map with the site marked on it.

Site Number: 577 (continued)

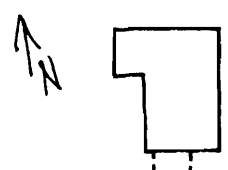
42. The dwelling is a ca. 1915, 1 1/2-story wood frame Open Gable plan with a stone foundation, asbestos shingles, and a gable roof of asphalt shingles. The front has 3 bays and the side has 2 bays. On the main facade is a one-story entry porch with a hipped roof of asphalt shingles and turned wood columns. The main entrance is a wood door with a single light transom. The windows are 1/1 wood sash with ornamental shutters on the south facade. There is an interior wall brick chimney.
43. This dwelling is part of the residential development surrounding the Roberts, Johnson and Rand Shoe Factory, established 1907. A 1 1/2-story wood frame dwelling with a 1-story wood frame garage is shown on this lot on the 1926 Sanborn map. This lot is not shown on the earlier Sanborn maps. This lot was probably part of the land bought and sold between November 1906 and March 1907 to raise the \$35,000 incentive for the shoe factory development. It had previously been part of the Elijah McLean estate. This building (or site 578) may be shown on the 1915 Water Works Improvements Map.



MISSOURI OFFICE OF HISTORIC PRESERVATION

ARCHITECTURAL/HISTORIC INVENTORY SURVEY FORM

FR-AS-003-261

1. NO. 576		4. PRESENT LOCAL NAME(S) OR DESIGNATION(S) <div style="text-align: right; font-size: 1.5em;">329</div>		576	2. COUNTY Franklin		
2. COUNTY Franklin		5. OTHER NAME(S)					
3. LOCATION OF NEGATIVES							
6. SPECIFIC LEGAL LOCATION TOWNSHIP <u>44N</u> RANGE <u>1W</u> SECTION <u>15</u> IF CITY OR TOWN, STREET ADDRESS <u>815 Edith St.</u>		16. THEMATIC CATEGORY	28. NO. OF STORIES <u>1 1/2</u>	Franklin	4. PRESENT LOCAL NAME(S) OR DESIGNATION(S)		
7. CITY OR TOWN IF RURAL, VICINITY <u>Washington</u>		17. DATE(S) OR PERIOD <u>ca. 1915</u>	29. BASEMENT? YES (X) NO ()				
8. DESCRIPTION OF LOCATION <div style="text-align: center;"> <u>EDITH</u></div>		18. STYLE OR DESIGN <u>open gable</u>	30. FOUNDATION MATERIAL <u>stone</u>				
		19. ARCHITECT OR ENGINEER	31. WALL CONSTRUCTION <u>wood frame</u>				
		20. CONTRACTOR OR BUILDER <u>20</u>	32. ROOF TYPE AND MATERIAL <u>gable, asphalt</u>				
		21. ORIGINAL USE, IF APPARENT <u>dwelling</u> <u>OR</u>	33. NO. OF BAYS FRONT <u>4</u> SIDE <u>2</u>				
22. PRESENT USE <u>dwelling</u>		34. WALL TREATMENT <u>vinyl siding</u>	35. PLAN SHAPE <u>ell</u>				
23. OWNERSHIP PUBLIC () PRIVATE (X)		36. CHANGES (EXPLAIN IN NO. 42) ADDITION () ALTERED (X) MOVED ()	37. CONDITION INTERIOR _____ EXTERIOR <u>good</u>				
24. OWNER'S NAME AND ADDRESS IF KNOWN		38. PRESERVATION UNDERWAY? YES () NO (X)	39. ENDANGERED? BY WHAT? YES () NO (X)				
25. OPEN TO PUBLIC? YES () NO (X)		40. VISIBLE FROM PUBLIC ROAD? YES (X) NO ()	41. DISTANCE FROM AND FRONTAGE ON ROAD				
26. LOCAL CONTACT PERSON OR ORGANIZATION		<div style="border: 2px solid black; padding: 20px; width: 100%;"> PHOTO MUST BE PROVIDED </div>		5. OTHER NAME(S)			
27. OTHER SURVEYS IN WHICH INCLUDED							
9. COORDINATES UTM LAT _____ LONG _____		42. FURTHER DESCRIPTION OF IMPORTANT FEATURES <u>See continuation sheet.</u>		44N	6. TOWNSHIP		
10. SITE () STRUCTURE () BUILDING (X) OBJECT ()		43. HISTORY AND SIGNIFICANCE <u>See continuation sheet.</u>					
11. ON NATIONAL REGISTER? YES () NO (X)	12. IS IT ELIGIBLE? YES (X) NO ()	44. DESCRIPTION OF ENVIRONMENT AND OUTBUILDINGS <u>House is located in an urban neighborhood. There are no outbuildings.</u>		1W	RANGE		
13. PART OF ESTAB. HIST. DISTRICT? YES () NO (X)	14. DISTRICT POTENTIAL? YES (X) NO ()	45. SOURCES OF INFORMATION <u>1926 Sanborn Map, 1915 Water Works Improvements Map</u>					
15. NAME OF ESTABLISHED DISTRICT		46. PREPARED BY <u>Betz/Thomason</u>		15	SECTION		
47. ORGANIZATION <u>Thomason & Assoc.</u>		48. DATE <u>6/17/91</u> 49. REVISION DATE(S)					
RETURN THIS FORM WHEN COMPLETED TO: OFFICE OF HISTORIC PRESERVATION P.O. BOX 176 JEFFERSON CITY, MISSOURI 65102 PH. 314-751-5365							

IF ADDITIONAL SPACE IS NEEDED, ATTACH SEPARATE SHEET(S) TO THIS FORM

Site No. _____

Indicate the chief topographical features, such as streams and elevations. Also indicate houses and roads. Indicate the site location by enclosing the site area with dotted line. Note scale of map and portion of section included in sketch map. Include drawings, photographs, etc. on additional pages.

A 4x4 grid map. The grid is composed of 16 squares. The cardinal directions are labeled: 'N' at the top center, 'S' at the bottom center, 'E' on the right side, and 'W' on the left side. A scale bar is located on the left side, consisting of a vertical line with three horizontal tick marks, indicating a distance of 1000 meters.

Notes:

THIS IS PROBABLY THE ONE MOST IMPORTANT PART OF THIS DATA FORM!

Please Attach a copy of a topographic map with the site marked on it.

Site Number: 576 (continued)

42. The dwelling is a ca. 1915, 1 1/2-story wood frame Open Gable plan with a stone foundation, vinyl siding, and a cross gable roof of asphalt shingles. The front has 4 bays and the side has 2 bays. An extended bay is on the west facade. On the main facade is a one-story entry porch with a hipped roof of asphalt shingles, turned wood columns, and an open railing with square wood balusters. The main entrance is a single light glass and wood door with a single light transom. The windows are 1/1 wood sash. There is a newer exterior wall concrete block chimney on the east facade.
43. This dwelling is part of the residential development surrounding the Roberts, Johnson and Rand Shoe Factory, established 1907. A 1 1/2-story wood frame dwelling with a 1-story wood frame garage is shown on this lot on the 1926 Sanborn map. This lot is not shown on the earlier Sanborn maps. This lot was probably part of the land bought and sold between November 1906 and March 1907 to raise the \$35,000 incentive for the shoe factory development. It had previously been part of the Elijah McLean estate. A building is shown at this location on the 1915 Water Works Improvements Map.

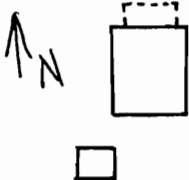




MISSOURI OFFICE OF HISTORIC PRESERVATION

ARCHITECTURAL/HISTORIC INVENTORY SURVEY FORM

FR-AS-003-262

1. NO. 591		4. PRESENT LOCAL NAME(S) OR DESIGNATION(S)		1. NO. 591	
2. COUNTY Franklin		5. OTHER NAME(S)			2. COUNTY Franklin
3. LOCATION OF NEGATIVES					
6. SPECIFIC LEGAL LOCATION TOWNSHIP <u>44N</u> RANGE <u>1W</u> SECTION <u>15</u> IF CITY OR TOWN, STREET ADDRESS <u>816 Edith St.</u>		16. THEMATIC CATEGORY		3. PRESENT LOCAL NAME(S) OR DESIGNATION(S) DR	
7. CITY OR TOWN IF RURAL, VICINITY <u>Washington</u>		17. DATE(S) OR PERIOD <u>1937</u>			
8. DESCRIPTION OF LOCATION <u>EDITH</u>		18. STYLE OR DESIGN <u>bungalow 22</u>			
		19. ARCHITECT OR ENGINEER		4. PRESENT LOCAL NAME(S) OR DESIGNATION(S)	
		20. CONTRACTOR OR BUILDER <u>Fred Leuker 30 20</u>			
		21. ORIGINAL USE, IF APPARENT <u>dwelling T9</u>			
9. COORDINATES UTM LAT LONG		22. PRESENT USE <u>dwelling</u>		5. OTHER NAME(S)	
10. SITE () STRUCTURE () BUILDING () OBJECT ()		23. OWNERSHIP PUBLIC () PRIVATE (X)			
11. ON NATIONAL REGISTER? YES () NO (X)		24. OWNER'S NAME AND ADDRESS IF KNOWN <u>Helen Bole</u> <u>816 W. Edith Street</u>			
12. IS IT ELIGIBLE? YES (X) NO ()		25. OPEN TO PUBLIC? YES () NO (X)		6. TOWNSHIP 44N	
13. PART OF ESTAB. HIST. DISTRICT? YES () NO (X)		26. LOCAL CONTACT PERSON OR ORGANIZATION			
14. DISTRICT POTENTIAL? YES (X) NO ()		27. OTHER SURVEYS IN WHICH INCLUDED			
15. NAME OF ESTABLISHED DISTRICT		28. NO. OF STORIES <u>1 1/2</u>		7. RANGE 1W	
42. FURTHER DESCRIPTION OF IMPORTANT FEATURES <u>See continuation sheet.</u>		29. BASEMENT? YES (X) NO ()			
43. HISTORY AND SIGNIFICANCE <u>See continuation sheet.</u>		30. FOUNDATION MATERIAL <u>concrete</u>			
44. DESCRIPTION OF ENVIRONMENT AND OUTBUILDINGS <u>House is located in an urban neighborhood. At the rear is a wood frame, shed roof, two bay garage with wood siding.</u>		31. WALL CONSTRUCTION <u>wood frame</u>		8. SECTION 15	
45. SOURCES OF INFORMATION <u>1926 Sanborn Map, Owner</u>		32. ROOF TYPE AND MATERIAL <u>gable, asphalt</u>			
46. PREPARED BY <u>Betz/Thomason</u>		33. NO. OF BAYS FRONT <u>3</u> SIDE <u>3</u>			
RETURN THIS FORM WHEN COMPLETED TO: OFFICE OF HISTORIC PRESERVATION P.O. BOX 176 JEFFERSON CITY, MISSOURI 65102 PH. 314-751-5365		34. WALL TREATMENT <u>weatherboard</u>		9. DATE 6/18/91	
IF ADDITIONAL SPACE IS NEEDED, ATTACH SEPARATE SHEET(S) TO THIS FORM		35. PLAN SHAPE <u>square</u>			
		36. CHANGES (EXPLAIN IN NO. 42) ADDITION () ALTERED () MOVED ()			
		37. CONDITION INTERIOR EXTERIOR <u>good</u>			
		38. PRESERVATION UNDERWAY? YES () NO (X)			
		39. ENDANGERED? BY WHAT? YES () NO (X)			
		40. VISIBLE FROM PUBLIC ROAD? YES (X) NO ()			
		41. DISTANCE FROM AND FRONTAGE ON ROAD			

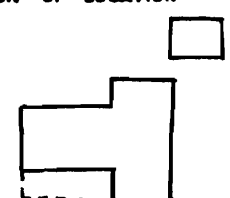
Site Number: 591 (continued)

42. The dwelling is a, 1 1/2-story wood frame Bungalow built in 1937 with a concrete foundation, weatherboard siding, and a gable roof of asphalt shingles. The front has 3 bays and the side has 3 bays. On the main facade is a 3/4 porch with a shed roof of asphalt shingles, tapered wood columns on brick piers, and an open railing with square wood balustrade. The main entrance is a multi-light glass and wood door. The windows are vertical 3/1 wood sash. A gable roof dormer with 3 windows is on the north facade. There is a central interior wall brick chimney.
43. This dwelling is part of the residential development surrounding the Roberts, Johnson and Rand Shoe Factory, established 1907. Nothing is shown on this lot on the 1926 Sanborn map. It was built by Fred Leuker in 1937. The current owner and occupant is Helen Bohle.



ARCHITECTURAL/HISTORIC INVENTORY SURVEY FORM

FR-AS-003-263

1. NO. 575		4. PRESENT LOCAL NAME(S) OR DESIGNATION(S)	
2. COUNTY Franklin		5. OTHER NAME(S)	
3. LOCATION OF NEGATIVES			
6. SPECIFIC LEGAL LOCATION TOWNSHIP 44N RANGE 1W SECTION 15 IF CITY OR TOWN, STREET ADDRESS 821 Edith St.		16. THEMATIC CATEGORY	
7. CITY OR TOWN IF RURAL, VICINITY Washington		17. DATE(S) OR PERIOD ca. 1915	
8. DESCRIPTION OF LOCATION  EDITH		18. STYLE OR DESIGN gable ell 67	
9. COORDINATES UTM LAT LONG		19. ARCHITECT OR ENGINEER	
10. SITE () STRUCTURE () BUILDING (X) OBJECT ()		20. CONTRACTOR OR BUILDER OH	
11. ON NATIONAL REGISTER? YES () NO (X)		21. ORIGINAL USE, IF APPARENT dwelling 20	
12. IS IT ELIGIBLE? YES (X) NO ()		22. PRESENT USE dwelling	
13. PART OF ESTAB. HIST. DISTRICT? YES () NO (X)		23. OWNERSHIP PUBLIC () PRIVATE (X)	
14. DISTRICT POTENTIAL? YES (X) NO ()		24. OWNER'S NAME AND ADDRESS IF KNOWN	
15. NAME OF ESTABLISHED DISTRICT		25. OPEN TO PUBLIC? YES () NO (X)	
42. FURTHER DESCRIPTION OF IMPORTANT FEATURES See continuation sheet.		26. LOCAL CONTACT PERSON OR ORGANIZATION	
43. HISTORY AND SIGNIFICANCE See continuation sheet.		27. OTHER SURVEYS IN WHICH INCLUDED	
44. DESCRIPTION OF ENVIRONMENT AND OUTBUILDINGS House is located in an urban neighborhood. At the rear is a wood frame, gable roof, two bay garage.		28. NO. OF STORIES 1 1/2	
45. SOURCES OF INFORMATION 1926 Sanborn Map, 1915 Water Works Improvements Map		29. BASEMENT? YES (X) NO ()	
RETURN THIS FORM WHEN COMPLETED TO: OFFICE OF HISTORIC PRESERVATION P.O. BOX 176 JEFFERSON CITY, MISSOURI 65102 PH. 314-751-5365		30. FOUNDATION MATERIAL concrete	
IF ADDITIONAL SPACE IS NEEDED, ATTACH SEPARATE SHEET(S) TO THIS FORM		31. WALL CONSTRUCTION wood frame	
		32. ROOF TYPE AND MATERIAL intersect. gable, metal	
		33. NO. OF BAYS FRONT 3 SIDE 2	
		34. WALL TREATMENT weatherboard	
		35. PLAN SHAPE T	
		36. CHANGES (EXPLAIN IN NO. 42) ADDITION () ALTERED () MOVED ()	
		37. CONDITION INTERIOR EXTERIOR good	
		38. PRESERVATION UNDERWAY? YES () NO (X)	
		39. ENDANGERED? BY WHAT? YES () NO (X)	
		40. VISIBLE FROM PUBLIC ROAD? YES (X) NO ()	
		41. DISTANCE FROM AND FRONTAGE ON ROAD	
		<div style="border: 1px solid black; padding: 10px; width: 100%;"> PHOTO MUST BE PROVIDED </div>	
46. PREPARED BY Betz/Thomason		47. ORGANIZATION Thomason & Assoc.	
48. DATE 6/17/91		49. REVISION DATE(S)	

Sketch map of location

Site No. _____

Section _____ Township _____ Range _____

Indicate the chief topographical features, such as streams and elevations. Also indicate houses and roads. Indicate the site location by enclosing the site area with dotted line. Note scale of map and portion of section included in sketch map. Include drawings, photographs, etc. on additional pages.

N

Indicate part of section included in sketch map.

W

E

S

Notes:

THIS IS PROBABLY THE ONE MOST IMPORTANT PART OF THIS DATA FORM!

Please Attach a copy of a topographic map with the site marked on it.

Site Number: 575 (continued)


42. The dwelling is a ca. 1915, 1 1/2-story wood frame Gabled Ell plan with a concrete foundation, weatherboard siding, and an intersecting gable roof of asphalt shingles. The front has 3 bays and the side has 2 bays. On the main facade is a one-story porch with a hipped roof of asphalt shingles, turned wood columns with decorative brackets, and an open railing with square wood balusters. The main entrance is a single light glass and wood door with a single light transom. The windows are 1/1 wood sash with ornamental shutters on the south facade.
43. This dwelling is part of the residential development surrounding the Roberts, Johnson and Rand Shoe Factory, established 1907. A 1 1/2-story wood frame dwelling is shown on this lot on the 1926 Sanborn map. This lot is not shown on the earlier Sanborn maps. This lot was probably part of the land bought and sold between November 1906 and March 1907 to raise the \$35,000 incentive for the shoe factory development. It had previously been part of the Elijah McLean estate. A building is shown at this location on the 1915 Water Works Improvements Map.



MISSOURI OFFICE OF HISTORIC PRESERVATION

ARCHITECTURAL/HISTORIC INVENTORY SURVEY FORM

FR-100-003-264

1. NO. 592		4. PRESENT LOCAL NAME(S) OR DESIGNATION(S) Henry J. Hoelocher House		1. NO. 592	
2. COUNTY Franklin		5. OTHER NAME(S)			2. COUNTY Franklin
3. LOCATION OF NEGATIVES					
6. SPECIFIC LEGAL LOCATION TOWNSHIP 44N RANGE 1W SECTION 15 IF CITY OR TOWN, STREET ADDRESS 822 Edith St.		16. THEMATIC CATEGORY		28. NO. OF STORIES 1½	
7. CITY OR TOWN IF RURAL, VICINITY Washington		17. DATE(S) OR PERIOD 1914		29. BASEMENT? YES (X) NO ()	
8. DESCRIPTION OF LOCATION EDITH 		18. STYLE OR DESIGN open gable 99		30. FOUNDATION MATERIAL stone	
9. COORDINATES UTM LAT LONG		19. ARCHITECT OR ENGINEER		31. WALL CONSTRUCTION wood frame	
10. SITE () STRUCTURE () BUILDING (X) OBJECT ()		20. CONTRACTOR OR BUILDER		32. ROOF TYPE AND MATERIAL intersect. gable, metal	
11. ON NATIONAL REGISTER? YES () NO (X)		21. ORIGINAL USE, IF APPARENT dwelling 30		33. NO. OF BAYS FRONT 4 SIDE 2	
12. IS IT ELIGIBLE? YES (X) NO ()		22. PRESENT USE dwelling 08		34. WALL TREATMENT brick veneer	
13. PART OF ESTAB. HIST. DISTRICT? YES () NO (X)		23. OWNERSHIP PUBLIC () PRIVATE (X)		35. PLAN SHAPE ell	
14. DISTRICT POTENTIAL? YES (X) NO ()		24. OWNER'S NAME AND ADDRESS IF KNOWN Lawrence Aholt 822 Edith St.		36. CHANGES (EXPLAIN IN NO. 42) ADDITION () ALTERED () MOVED ()	
15. NAME OF ESTABLISHED DISTRICT		25. OPEN TO PUBLIC? YES () NO (X)		37. CONDITION INTERIOR EXTERIOR good	
42. FURTHER DESCRIPTION OF IMPORTANT FEATURES See continuation sheet.		26. LOCAL CONTACT PERSON OR ORGANIZATION		38. PRESERVATION UNDERWAY? YES () NO (X)	
43. HISTORY AND SIGNIFICANCE See continuation sheet.		27. OTHER SURVEYS IN WHICH INCLUDED		39. ENDANGERED? BY WHAT? YES () NO (X)	
44. DESCRIPTION OF ENVIRONMENT AND OUTBUILDINGS House is located in an urban neighborhood. At the rear is a wood frame, gable roof garage with vinyl siding.		45. SOURCES OF INFORMATION 1926 Sanborn Map, 1915 Water Works Improvements Map		40. VISIBLE FROM PUBLIC ROAD? YES (X) NO ()	
46. PREPARED BY Betz/Thomason		47. ORGANIZATION Thomason & Assoc.		41. DISTANCE FROM AND FRONTAGE ON ROAD	
48. DATE 6/18/91		49. REVISION DATE(S)		5. OTHER NAME(S)	
RETURN THIS FORM WHEN COMPLETED TO: OFFICE OF HISTORIC PRESERVATION P.O. BOX 176 JEFFERSON CITY, MISSOURI 65102 PH. 314-751-5365		IF ADDITIONAL SPACE IS NEEDED, ATTACH SEPARATE SHEET(S) TO THIS FORM		6. TOWNSHIP 44N	
				RANGE 1W	
				SECTION 15	

Site Number: 592 (continued)

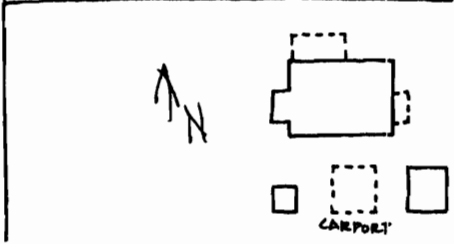
42. The dwelling is a 1 1/2-story Open Gable plan built in 1914 with a stone foundation, brick veneer, and a cross gable roof of standing seam metal. The front has 4 bays and the side has 2 bays. An extended bay is on the east facade. On the main facade is a one-story entry porch with a hipped roof of standing seam metal, turned wood columns, and an open railing with square wood balustrade. The main entrance is a single light glass and wood door with a single light transom set within a segmental arch of two courses of header brick. The windows are 1/1 wood sash set within segmental arches of two courses of header brick. There are an interior wall brick chimneys on the east and west facades.
43. This dwelling is part of the residential development surrounding the Roberts, Johnson and Rand Shoe Factory, established 1907. This house was built in 1914 for Henry J. Hoelscher. The contractor for the house was a builder named Rauch. The house is presently owned by Lawrence and Bonnie Lou Aholt.



MISSOURI OFFICE OF HISTORIC PRESERVATION

ARCHITECTURAL/HISTORIC INVENTORY SURVEY FORM

FR-AS-003-265

1. NO. 593		4. PRESENT LOCAL NAME(S) OR DESIGNATION(S) Emil F. Schmidt House		1. NO. 593	
2. COUNTY Franklin		5. OTHER NAME(S)			2. COUNTY Franklin
3. LOCATION OF NEGATIVES					
6. SPECIFIC LEGAL LOCATION TOWNSHIP 44N RANGE 1W SECTION 15 IF CITY OR TOWN, STREET ADDRESS 826 Edith St.		16. THEMATIC CATEGORY		4. PRESENT LOCAL NAME(S) OR DESIGNATION(S)	
7. CITY OR TOWN IF RURAL, VICINITY Washington		17. DATE(S) OR PERIOD 1931			
8. DESCRIPTION OF LOCATION EDITH		18. STYLE OR DESIGN Bungalow			
		19. ARCHITECT OR ENGINEER		5. OTHER NAME(S)	
		20. CONTRACTOR OR BUILDER Walter Meyer - Builder 20 30			
		21. ORIGINAL USE, IF APPARENT dwelling OB			
9. COORDINATES UTM LAT LONG		22. PRESENT USE dwelling		6. TOWNSHIP 44N	
10. SITE () STRUCTURE () BUILDING (X) OBJECT ()		23. OWNERSHIP PUBLIC () PRIVATE (X)			
11. ON NATIONAL REGISTER? YES () NO (X)		24. OWNER'S NAME AND ADDRESS IF KNOWN Vernon Schmidt 826 Edith			
12. IS IT ELIGIBLE? YES (X) NO ()		25. OPEN TO PUBLIC? YES () NO (X)		7. RANGE 1W	
13. PART OF ESTAB. HIST. DISTRICT? YES () NO (X)		26. LOCAL CONTACT PERSON OR ORGANIZATION			
14. DISTRICT POTENTIAL? YES (X) NO ()		27. OTHER SURVEYS IN WHICH INCLUDED			
15. NAME OF ESTABLISHED DISTRICT		28. NO. OF STORIES 1		8. SECTION 15	
42. FURTHER DESCRIPTION OF IMPORTANT FEATURES See continuation sheet.		29. BASEMENT? YES (X) NO ()			
43. HISTORY AND SIGNIFICANCE See continuation sheet.		30. FOUNDATION MATERIAL concrete			
44. DESCRIPTION OF ENVIRONMENT AND OUTBUILDINGS House is located in an urban neighborhood. At the rear is a wood frame, gable roof garage with wood siding, a shed roof carport, and a gambrel roof metal outbuilding.		31. WALL CONSTRUCTION wood frame		9. SECTION 15	
45. SOURCES OF INFORMATION 1926 Sanborn Map		32. ROOF TYPE AND MATERIAL gable, asphalt			
RETURN THIS FORM WHEN COMPLETED TO: OFFICE OF HISTORIC PRESERVATION P.O. BOX 176 JEFFERSON CITY, MISSOURI 65102 PH. 314-751-5365		33. NO. OF BAYS FRONT 3 SIDE 4			
		34. WALL TREATMENT weatherboard		10. SECTION 15	
		35. PLAN SHAPE rect.			
		36. CHANGES (EXPLAIN IN NO. 42) ADDITION () ALTERED () MOVED ()			
		37. CONDITION INTERIOR EXTERIOR good		11. SECTION 15	
		38. PRESERVATION UNDERWAY? YES () NO (X)			
		39. ENDANGERED? BY WHAT? YES () NO (X)			
		40. VISIBLE FROM PUBLIC ROAD? YES (X) NO ()		12. SECTION 15	
		41. DISTANCE FROM AND FRONTAGE ON ROAD			
		PHOTO MUST BE PROVIDED			

Site No. _____

Indicate the chief topographical features, such as streams and elevations. Also indicate houses and roads. Indicate the site location by enclosing the site area with dotted line. Note scale of map and portion of section included in sketch map. Include drawings, photographs, etc. on additional pages.

A 4x4 grid map with cardinal directions N, S, E, W and a scale bar.

Notes:

THIS IS PROBABLY THE ONE MOST IMPORTANT PART OF THIS DATA FORM!

Please Attach a copy of a topographic map with the site marked on it.

Site Number: 593 (continued)

42. The dwelling is a 1931, 1-story wood frame Bungalow with a concrete foundation, weatherboard siding, and a gable roof of asphalt shingles. The front has 3 bays and the side has 4 bays. An extended bay is on the west facade. On the main facade is a 3/4 porch with a gable roof of asphalt shingles, tapered wood columns on brick piers, and a solid wood railing. The main entrance is a multi-light glass and wood door. The windows are 6/1 wood sash. There is a central interior wall brick chimney and an exterior wall brick chimney on the west facade. On the east facade is an awning over an entry with concrete landing and square wood balustrade.
43. This dwelling is part of the residential development surrounding the Roberts, Johnson and Rand Shoe Factory, established 1907. This house was built in 1931 for the Emil F. Schmidt family. The builder was Walter Meyer. The present owner is Vernon and Evelyn Schmidt.

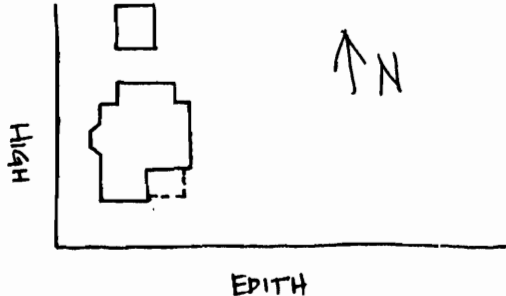




MISSOURI OFFICE OF HISTORIC PRESERVATION

ARCHITECTURAL/HISTORIC INVENTORY SURVEY FORM

FR-142-003-267

1. NO. 573		4. PRESENT LOCAL NAME(S) OR DESIGNATION(S)		1. NO. 573	
2. COUNTY Franklin		5. OTHER NAME(S)			2. COUNTY Franklin
3. LOCATION OF NEGATIVES					
6. SPECIFIC LEGAL LOCATION TOWNSHIP 44N RANGE 1W SECTION 15 IF CITY OR TOWN, STREET ADDRESS 829 Edith St.		16. THEMATIC CATEGORY		4. PRESENT LOCAL NAME(S) OR DESIGNATION(S)	
7. CITY OR TOWN IF RURAL, VICINITY Washington		17. DATE(S) OR PERIOD ca. 1905			
8. DESCRIPTION OF LOCATION 		18. STYLE OR DESIGN gabled ell 99			
		19. ARCHITECT OR ENGINEER			
		20. CONTRACTOR OR BUILDER 30			
		21. ORIGINAL USE, IF APPARENT dwelling OB			
9. COORDINATES UTM LAT LONG		22. PRESENT USE dwelling			5. OTHER NAME(S)
10. SITE () STRUCTURE () BUILDING (X) OBJECT ()		23. OWNERSHIP PUBLIC () PRIVATE (X)			
11. ON NATIONAL REGISTER? YES () NO (X)		24. OWNER'S NAME AND ADDRESS IF KNOWN			
12. IS IT ELIGIBLE? YES (X) NO ()		25. OPEN TO PUBLIC? YES () NO (X)			
13. PART OF ESTAB. HIST. DISTRICT? YES () NO (X)		26. LOCAL CONTACT PERSON OR ORGANIZATION			
14. DISTRICT POTENTIAL? YES (X) NO ()		27. OTHER SURVEYS IN WHICH INCLUDED			
15. NAME OF ESTABLISHED DISTRICT		28. NO. OF STORIES 1 1/2			
		29. BASEMENT? YES (X) NO ()			
		30. FOUNDATION MATERIAL stone			
		31. WALL CONSTRUCTION load-bear. brick			
		32. ROOF TYPE AND MATERIAL hipped & gable. asphalt DR			
		33. NO. OF BAYS FRONT 2 SIDE 3			
		34. WALL TREATMENT 7-course header bond			
		35. PLAN SHAPE irregular			
		36. CHANGES (EXPLAIN IN NO. 42) ADDITION (X) ALTERED () MOVED ()			
		37. CONDITION INTERIOR EXTERIOR good			
		38. PRESERVATION UNDERWAY? YES () NO (X)			
		39. ENDANGERED? BY WHAT? YES () NO (X)			
		40. VISIBLE FROM PUBLIC ROAD? YES (X) NO ()			
		41. DISTANCE FROM AND FRONTAGE ON ROAD			
42. FURTHER DESCRIPTION OF IMPORTANT FEATURES See continuation sheet.				6. TOWNSHIP 44N	
43. HISTORY AND SIGNIFICANCE See continuation sheet.					
44. DESCRIPTION OF ENVIRONMENT AND OUTBUILDINGS House is located in an urban neighborhood. At the rear is a wood frame, pyramid roof, single bay garage.				RANGE 1W	
45. SOURCES OF INFORMATION 1915 Water Works Improvements Map					
46. PREPARED BY Betz/Thomason				SECTION 15	
47. ORGANIZATION Thomason & Assoc.					
48. DATE 6/17/91 49. REVISION DATE(S)					
RETURN THIS FORM WHEN COMPLETED TO: OFFICE OF HISTORIC PRESERVATION P.O. BOX 176 JEFFERSON CITY, MISSOURI 65102 PH. 314-751-5365					
IF ADDITIONAL SPACE IS NEEDED, ATTACH SEPARATE SHEET(S) TO THIS FORM					

Site No. _____

Indicate the chief topographical features, such as streams and elevations. Also indicate houses and roads. Indicate the site location by enclosing the site area with dotted line. Note scale of map and portion of section included in sketch map. Include drawings, photographs, etc. on additional pages.

Notes:

Please Attach a copy of a topographic map with the site marked on it.

Site Number: 573 (continued)

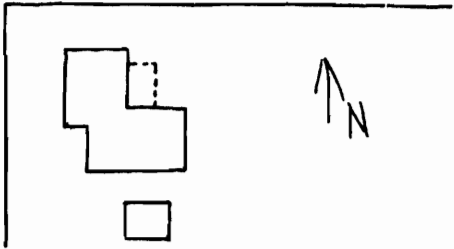
42. The dwelling is a ca. 1905, 1 1/2-story brick Gabled Ell plan with a stone foundation and a hipped roof of asphalt shingles. The front has 2 bays and the side has 3 bays. A 1-story extended bay is on the west facade. On the main facade is a one-story porch with a hipped roof of asphalt shingles and wrought iron posts and railing. The main entrance is a single light glass and wood door with a single light transom set within a segmental arch of two course header brick. The windows are 1/1 wood sash set within segmental arches of two course header brick. Some glass has been removed from windows on the north. On the east facade is a window with glass block infill. Awnings are on the south and west facades. Hipped roof dormers with single light windows are on the south and east facades. There are 2 interior wall brick chimneys on the west and north facades. On the north facade is a 1-story enclosed wood frame porch.
43. This dwelling is part of the residential development surrounding the Roberts, Johnson and Rand Shoe Factory, established 1907. This lot is not shown on the 1893/1908/1916/1926 Sanborn maps. This lot was probably part of the land bought and sold between November 1906 and March 1907 to raise the \$35,000 incentive for the shoe factory development. It had previously been part of the Elijah McLean estate. A building is shown at this location on the 1915 Water Works Improvements Map.



MISSOURI OFFICE OF HISTORIC PRESERVATION

ARCHITECTURAL/HISTORIC INVENTORY SURVEY FORM

FR-HS-003-268

1. NO. 594		4. PRESENT LOCAL NAME(S) OR DESIGNATION(S)		594	
2. COUNTY Franklin		3. OTHER NAME(S)			Franklin
3. LOCATION OF NEGATIVES					
6. SPECIFIC LEGAL LOCATION TOWNSHIP 44N RANGE 1W SECTION 15 IF CITY OR TOWN, STREET ADDRESS 830 Edith St.		16. THEMATIC CATEGORY		Franklin	
7. CITY OR TOWN IF RURAL, VICINITY Washington		17. DATE(S) OR PERIOD ca. 1910			
8. DESCRIPTION OF LOCATION EDITH 		18. STYLE OR DESIGN gable ell 07			
		19. ARCHITECT OR ENGINEER			
		20. CONTRACTOR OR BUILDER			
		21. ORIGINAL USE, IF APPARENT dwelling SK OB			
9. COORDINATES UTM LAT LONG		22. PRESENT USE dwelling			Franklin
10. SITE () STRUCTURE () BUILDING (X) OBJECT ()		23. OWNERSHIP PUBLIC () PRIVATE (X)			
11. ON NATIONAL REGISTER? YES () NO (X)		24. OWNER'S NAME AND ADDRESS IF KNOWN			
12. IS IT ELIGIBLE? YES (X) NO ()		25. OPEN TO PUBLIC? YES () NO (X)			
13. PART OF ESTAB. HIST. DISTRICT? YES () NO (X)		26. LOCAL CONTACT PERSON OR ORGANIZATION			
14. DISTRICT POTENTIAL? YES (X) NO ()		27. OTHER SURVEYS IN WHICH INCLUDED			
15. NAME OF ESTABLISHED DISTRICT		28. NO. OF STORIES 2			
		29. BASEMENT? YES (X) NO ()			
		30. FOUNDATION MATERIAL stone			
		31. WALL CONSTRUCTION wood frame			
		32. ROOF TYPE AND MATERIAL gable, asphalt			
		33. NO. OF BAYS FRONT 2 SIDE 3			
		34. WALL TREATMENT asbestos			
		35. PLAN SHAPE irregular			
		36. CHANGES (EXPLAIN IN NO. 42) ADDITION () ALTERED (X) MOVED ()			
		37. CONDITION INTERIOR EXTERIOR good			
		38. PRESERVATION UNDERWAY? YES () NO (X)			
		39. ENDANGERED? BY WHAT? YES () NO (X)			
		40. VISIBLE FROM PUBLIC ROAD? YES (X) NO ()			
		41. DISTANCE FROM AND FRONTAGE ON ROAD			
42. FURTHER DESCRIPTION OF IMPORTANT FEATURES See continuation sheet.				5. OTHER NAME(S)	
43. HISTORY AND SIGNIFICANCE See continuation sheet.				4. TOWNSHIP	
44. DESCRIPTION OF ENVIRONMENT AND OUTBUILDINGS House is located in an urban neighborhood. At the rear is a wood frame, gable roof, two bay garage.				RANGE	
45. SOURCES OF INFORMATION				SECTION	
RETURN THIS FORM WHEN COMPLETED TO: OFFICE OF HISTORIC PRESERVATION P.O. BOX 176 JEFFERSON CITY, MISSOURI 65102 PH. 314-751-5365				44N	
46. PREPARED BY Betz/Thomason				1W	
47. ORGANIZATION Thomason & Assoc.					
48. DATE 6/18/91 49. REVISION DATE(S)				15	

IF ADDITIONAL SPACE IS NEEDED, ATTACH SEPARATE SHEET(S) TO THIS FORM

Site No. _____

Indicate the chief topographical features, such as streams and elevations. Also indicate houses and roads. Indicate the site location by enclosing the site area with dotted line. Note scale of map and portion of section included in sketch map. Include drawings, photographs, etc. on additional pages.

Notes:

Please Attach a copy of a topographic map with the site marked on it.

Site Number: 594 (continued)

42. The dwelling is a ca. 1910, 2-story wood frame Gabled Ell plan with a stone foundation, asbestos shingles, and an intersecting gable roof of asphalt shingles. The front has 2 bays and the side has 3 bays. On the main facade is a ca. 1980 2 story porch with a shed roof of asphalt shingles, square wood column, and wrought iron posts and railing. The 1st and 2nd floor main entrances are single light glass and wood doors. The windows are 1/1 wood sash with ornamental shutters. There is an interior wall brick chimney on the east facade.
43. This dwelling is part of the residential development surrounding the Roberts, Johnson and Rand Shoe Factory, established 1907. This lot is not shown on the 1893/1908/1916/1926 Sanborn maps. This lot was probably part of the land bought and sold between November 1906 and March 1907 to raise the \$35,000 incentive for the shoe factory development. It had previously been part of the Elijah McLean estate. A building is shown at this location on the 1915 Water Works Improvements Map.



MISSOURI OFFICE OF HISTORIC PRESERVATION

ARCHITECTURAL/HISTORIC INVENTORY SURVEY FORM

FR-AS-003-269

1. NO. 1040		4. PRESENT LOCAL NAME(S) OR DESIGNATION(S)		1040
2. COUNTY Franklin		5. OTHER NAME(S)		
3. LOCATION OF NEGATIVES				Franklin
6. SPECIFIC LEGAL LOCATION TOWNSHIP 44N RANGE 1W SECTION 22 IF CITY OR TOWN, STREET ADDRESS 521 Elm Street		16. THEMATIC CATEGORY		
7. CITY OR TOWN IF RURAL, VICINITY Washington		17. DATE(S) OR PERIOD ca. 1905		29. BASEMENT? YES (X) NO ()
8. DESCRIPTION OF LOCATION N ↓ W. 6TH ST. ELM ST.		18. STYLE OR DESIGN Pyramid Square 11		
		19. ARCHITECT OR ENGINEER		31. WALL CONSTRUCTION Wood wu
		20. CONTRACTOR OR BUILDER		
		21. ORIGINAL USE, IF APPARENT Dwelling R1		33. NO. OF BAYS FRONT 2 SIDE 4
		22. PRESENT USE Dwelling		
		23. OWNERSHIP PUBLIC () PRIVATE (X)		35. PLAN SHAPE Rectangular
		24. OWNER'S NAME AND ADDRESS IF KNOWN		
9. COORDINATES UTM LAT LONG		25. OPEN TO PUBLIC? YES () NO (X)		37. CONDITION INTERIOR EXTERIOR Good
10. SITE () STRUCTURE () BUILDING (X) OBJECT ()		26. LOCAL CONTACT PERSON OR ORGANIZATION		
11. ON NATIONAL REGISTER? YES () NO (X)		27. OTHER SURVEYS IN WHICH INCLUDED		39. ENDANGERED? BY WHAT? YES () NO (X)
12. IS IT ELIGIBLE? YES () NO (X)				
13. PART OF ESTAB. YES () NO (X)				41. DISTANCE FROM AND FRONTAGE ON ROAD
14. DISTRICT POTENTIAL? YES () NO (X)				
15. NAME OF ESTABLISHED DISTRICT				
42. FURTHER DESCRIPTION OF IMPORTANT FEATURES See continuation sheet.				PHOTO MUST BE PROVIDED
43. HISTORY AND SIGNIFICANCE See continuation sheet.				
44. DESCRIPTION OF ENVIRONMENT AND OUTBUILDINGS Located in an urban neighborhood.				45. TOWNSHIP 44N
45. SOURCES OF INFORMATION See continuation sheet.				
46. PREPARED BY Thomason				SECTION 22
47. ORGANIZATION Thomason & Assoc.				
49. REVISION DATE(S)				

RETURN THIS FORM WHEN COMPLETED TO: OFFICE OF HISTORIC PRESERVATION
P.O. BOX 176
JEFFERSON CITY, MISSOURI 65102

IF ADDITIONAL SPACE IS NEEDED, ATTACH SEPARATE SHEET(S) TO THIS FORM

Site Number: 1040 (continued)

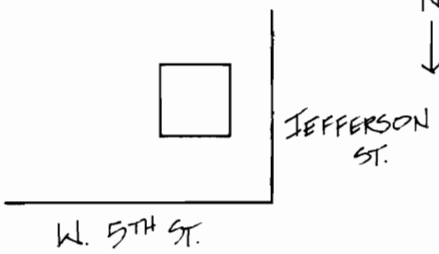
42. 1 1/2 story dwelling of hollow core concrete block construction. The exterior is of rock faced blocks with belt courses of smooth and fluted concrete blocks. The main entrance is recessed within a segmental arch. The entrance has a ca. 1970 paneled door. Over the door is a rectangular single light transom. Windows are 1/1 rectangular wood sash. At the roofline are gable dormers with 1/1 sash windows. At the rear is a ca. 1970 frame shed roof addition.
43. This dwelling was built ca. 1905 and is shown on the 1908 Sanborn map.
45. 1908 Sanborn map.



MISSOURI OFFICE OF HISTORIC PRESERVATION

ARCHITECTURAL/HISTORIC INVENTORY SURVEY FORM

FR-AS-003-270

1. NO. 1037		4. PRESENT LOCAL NAME(S) OR DESIGNATION(S)		1037
2. COUNTY Franklin		5. OTHER NAME(S)		
3. LOCATION OF NEGATIVES				Franklin
6. SPECIFIC LEGAL LOCATION TOWNSHIP 44N RANGE 1W SECTION 22 IF CITY OR TOWN, STREET ADDRESS 524 Elm Street		16. THEMATIC CATEGORY		
7. CITY OR TOWN IF RURAL, VICINITY Washington		17. DATE(S) OR PERIOD ca. 1918		29. BASEMENT? YES (X) NO ()
8. DESCRIPTION OF LOCATION 		18. STYLE OR DESIGN American Foursquare 01		30. FOUNDATION MATERIAL Stone
		19. ARCHITECT OR ENGINEER		31. WALL CONSTRUCTION Wood
		20. CONTRACTOR OR BUILDER		32. ROOF TYPE AND MATERIAL Gable/Asphalt Dp
		21. ORIGINAL USE, IF APPARENT Dwelling Fu		33. NO. OF BAYS FRONT 2 SIDE 2
		22. PRESENT USE Dwelling		34. WALL TREATMENT Brick
		23. OWNERSHIP PUBLIC () PRIVATE (X)		35. PLAN SHAPE Rectangular
		24. OWNER'S NAME AND ADDRESS IF KNOWN		36. CHANGES (EXPLAIN IN NO. 42) ADDITION () ALTERED () MOVED ()
9. COORDINATES UTM LAT LONG		25. OPEN TO PUBLIC? YES () NO (X)		37. CONDITION INTERIOR EXTERIOR Good
10. SITE () STRUCTURE () BUILDING (X) OBJECT ()		26. LOCAL CONTACT PERSON OR ORGANIZATION		38. PRESERVATION UNDERWAY? YES () NO (X)
11. ON NATIONAL REGISTER? YES () NO (X)		27. OTHER SURVEYS IN WHICH INCLUDED		39. ENDANGERED? BY WHAT? YES () NO (X)
12. IS IT ELIGIBLE? YES () NO (X)				40. VISIBLE FROM PUBLIC ROAD? YES (X) NO ()
13. PART OF ESTAB. HIST. DISTRICT? YES () NO (X)				41. DISTANCE FROM AND FRONTAGE ON ROAD
14. DISTRICT POTENTIAL? YES () NO (X)				
15. NAME OF ESTABLISHED DISTRICT				
42. FURTHER DESCRIPTION OF IMPORTANT FEATURES See continuation sheet.				5. OTHER NAME(S) PHOTO MUST BE PROVIDED
43. HISTORY AND SIGNIFICANCE See continuation sheet.				
44. DESCRIPTION OF ENVIRONMENT AND OUTBUILDINGS Located in an urban neighbor hood.				6. TOWNSHIP 44N RANGE 1W SECTION 22
45. SOURCES OF INFORMATION See continuation sheet.				
RETURN THIS FORM WHEN COMPLETED TO: OFFICE OF HISTORIC PRESERVATION P.O. BOX 176 JEFFERSON CITY, MISSOURI 65102				46. PREPARED BY Thomason
IF ADDITIONAL SPACE IS NEEDED, ATTACH SEPARATE SHEET(S) TO THIS FORM				47. ORGANIZATION Thomason & Assoc.
				48. DATE 2/15/92
				49. REVISION DATE(S)

Site No. _____

Indicate the chief topographical features, such as streams and elevations. Also indicate houses and roads. Indicate the site location by enclosing the site area with dotted line. Note scale of map and portion of section included in sketch map. Include drawings, photographs, etc. on additional pages.

Notes:

Please Attach a copy of a topographic map with the site marked on it.

Site Number: 1037 (continued)

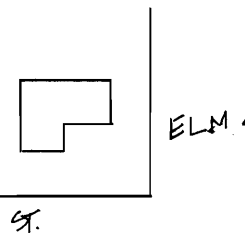
42. Two-story brick American Foursquare. On the main (W) facade is a one-story porch with brick columns and a railing with square balusters. The main entrance has a multi-light glass and wood door. Windows are 4/1 vertical light sash. At the roofline is a hipped dormer with paired 1/1 sash windows.
43. This Foursquare dwelling was built ca. 1918. It is not shown on the 1916 Sanborn map but appears by 1926.
45. 1916 and 1926 Sanborn maps.



MISSOURI OFFICE OF HISTORIC PRESERVATION

ARCHITECTURAL/HISTORIC INVENTORY SURVEY FORM

FR-AS-003-271

1. NO. 1038		4. PRESENT LOCAL NAME(S) OR DESIGNATION(S)		1038
2. COUNTY Franklin		5. OTHER NAME(S)		
3. LOCATION OF NEGATIVES		Christopher Schmidt House		2
6. SPECIFIC LEGAL LOCATION TOWNSHIP 44N RANGE 1W SECTION 22 IF CITY OR TOWN, STREET ADDRESS 526 Elm Street		16. THEMATIC CATEGORY		Franklin
7. CITY OR TOWN IF RURAL, VICINITY Washington		17. DATE(S) OR PERIOD ca. 1918		
8. DESCRIPTION OF LOCATION 		18. STYLE OR DESIGN Gable Front 18		
		19. ARCHITECT OR ENGINEER		
		20. CONTRACTOR OR BUILDER Christopher Schmidt		
		21. ORIGINAL USE, IF APPARENT Dwelling OB		
		22. PRESENT USE Dwelling		
		23. OWNERSHIP PUBLIC () PRIVATE (X)		
		24. OWNER'S NAME AND ADDRESS IF KNOWN Miriam Weseman 526 Elm Street		
		25. OPEN TO PUBLIC? YES () NO (X)		
9. COORDINATES UTM LAT LONG		26. LOCAL CONTACT PERSON OR ORGANIZATION		Christopher Schmidt
10. SITE () STRUCTURE () BUILDING (X) OBJECT ()		27. OTHER SURVEYS IN WHICH INCLUDED		
11. ON NATIONAL REGISTER? YES () NO (X)		28. NO. OF STORIES 1 1/2		
12. IS IT ELIGIBLE? YES () NO (X)		29. BASEMENT? YES (X) NO ()		
13. PART OF ESTAB. HIST. DISTRICT? YES () NO (X)		30. FOUNDATION MATERIAL Stone		
14. DISTRICT POTENTIAL? YES () NO (X)		31. WALL CONSTRUCTION Brick		
15. NAME OF ESTABLISHED DISTRICT		32. ROOF TYPE AND MATERIAL Gable/Asphalt SD		
		33. NO. OF BAYS FRONT 3 SIDE 2		
		34. WALL TREATMENT Brick		
		35. PLAN SHAPE Rectangular		
42. FURTHER DESCRIPTION OF IMPORTANT FEATURES See continuation sheet.		36. CHANGES (EXPLAIN IN NO. 42) ADDITION () ALTERED (X) MOVED ()		44N
		37. CONDITION INTERIOR EXTERIOR Good		
		38. PRESERVATION UNDERWAY? YES () NO (X)		
		39. ENDANGERED? BY WHAT? YES () NO (X)		
		40. VISIBLE FROM PUBLIC ROAD? YES (X) NO ()		
		41. DISTANCE FROM AND FRONTAGE ON ROAD		
		PHOTO MUST BE PROVIDED		
43. HISTORY AND SIGNIFICANCE See continuation sheet.				SECTION 22
44. DESCRIPTION OF ENVIRONMENT AND OUTBUILDINGS Located in an urban neighborhood.				
45. SOURCES OF INFORMATION See continuation sheet.		46. PREPARED BY Thomason		
		47. ORGANIZATION Thomason & Assoc.		
		48. DATE 2/15/92		
		49. REVISION DATE(S)		
RETURN THIS FORM WHEN COMPLETED TO: OFFICE OF HISTORIC PRESERVATION P.O. BOX 176 JEFFERSON CITY, MISSOURI 65102				
IF ADDITIONAL SPACE IS NEEDED, ATTACH SEPARATE SHEET(S) TO THIS FORM				

Site No. _____

Indicate the chief topographical features, such as streams and elevations. Also indicate houses and roads. Indicate the site location by enclosing the site area with dotted line. Note scale of map and portion of section included in shaded map. Include drawings, photographs, etc. on additional pages.

Indicates part of
section included in
sketch map.

Notes:

THIS IS PROBABLY THE ONE MOST IMPORTANT PART OF THIS DATA FORM

Please Attach a copy of a topographic map with the site marked on it.

Site Number: 1038 (continued)

42. 1 1/2 story brick dwelling with a rear lateral wing. On the main (W) facade is a one-story single bay entry porch rebuilt ca. 1960 with square columns and a wrought iron railing. The main entrance has a ca. 1960 glass and wood door. The transom over the door has been enclosed with frame panels. Windows are 1/1 rectangular wood sash set within single course segmental arches. The house has interior wall brick chimneys.
43. This dwelling was built ca. 1918 by Christopher Schmidt. Schmidt was one of Washington's most active builders and masons at the turn of the century and he built this house as his residence ca. 1918. The house is not shown on the 1916 Sanborn map but appears on the 1919 atlas as "C. Schmidt". The house was later occupied by his son, Emil Schmidt, and the house was purchased by the present owner in 1950.
45. Owner, 1916 Sanborn map and 1919 atlas.



MISSOURI OFFICE OF HISTORIC PRESERVATION

ARCHITECTURAL/HISTORIC INVENTORY SURVEY FORM

FR-AS-003-272

1. NO. 1041		4. PRESENT LOCAL NAME(S) OR DESIGNATION(S)		1041
2. COUNTY Franklin		5. OTHER NAME(S)		
3. LOCATION OF NEGATIVES				
6. SPECIFIC LEGAL LOCATION TOWNSHIP <u>44N</u> RANGE <u>1W</u> SECTION <u>22</u> IF CITY OR TOWN, STREET ADDRESS <u>527 Elm Street</u>		16. THEMATIC CATEGORY		Franklin
7. CITY OR TOWN IF RURAL, VICINITY <u>Washington</u>		17. DATE(S) OR PERIOD <u>ca. 1910</u>		
<div style="text-align: center;"> </div>		18. STYLE OR DESIGN <u>American Foursquare</u> <u>61</u>		
		19. ARCHITECT OR ENGINEER		
		20. CONTRACTOR OR BUILDER <u>30 20</u>		
		21. ORIGINAL USE, IF APPARENT <u>Dwelling</u> <u>DH DK</u>		
		22. PRESENT USE <u>Dwelling</u>		
		23. OWNERSHIP PUBLIC () PRIVATE (X)		
		24. OWNER'S NAME AND ADDRESS IF KNOWN		
		25. OPEN TO PUBLIC? YES () NO (X)		
26. LOCAL CONTACT PERSON OR ORGANIZATION		28. NO. OF STORIES <u>2</u>		
27. OTHER SURVEYS IN WHICH INCLUDED		29. BASEMENT? YES (X) NO ()		
9. COORDINATES UTM LAT LONG		30. FOUNDATION MATERIAL <u>Stone</u>		
10. SITE () STRUCTURE () BUILDING (X) OBJECT ()		31. WALL CONSTRUCTION <u>Wood</u>		
11. ON NATIONAL REGISTER? YES () NO (X)		32. ROOF TYPE AND MATERIAL <u>Hipped/Metal</u>		
12. IS IT ELIGIBLE? YES () NO (X)		33. NO. OF BAYS FRONT <u>4</u> SIDE <u>2</u>		
13. PART OF ESTAB. YES () NO (X)		34. WALL TREATMENT <u>Brick</u>		
14. DISTRICT POTENTIAL? YES () NO (X)		35. PLAN SHAPE <u>Rectangular</u>		
15. NAME OF ESTABLISHED DISTRICT		36. CHANGES (EXPLAIN IN NO. 42) ADDITION () ALTERED () MOVED ()		
42. FURTHER DESCRIPTION OF IMPORTANT FEATURES See continuation sheet.		37. CONDITION INTERIOR _____ EXTERIOR <u>Good</u>		
43. HISTORY AND SIGNIFICANCE See continuation sheet.		38. PRESERVATION UNDERWAY? YES () NO (X)		
44. DESCRIPTION OF ENVIRONMENT AND OUTBUILDINGS Located in an urban neighborhood.		39. ENDANGERED? YES () NO (X) BY WHAT?		
45. SOURCES OF INFORMATION See continuation sheet.		40. VISIBLE FROM PUBLIC ROAD? YES (X) NO ()		
46. PREPARED BY <u>Thomason</u>		41. DISTANCE FROM AND FRONTAGE ON ROAD		
47. ORGANIZATION <u>Thomason & Assoc.</u>		42. FURTHER DESCRIPTION OF IMPORTANT FEATURES		
48. DATE <u>2/15/92</u>		43. HISTORY AND SIGNIFICANCE		
49. REVISION DATE(S)		44. DESCRIPTION OF ENVIRONMENT AND OUTBUILDINGS		

RETURN THIS FORM WHEN COMPLETED TO: OFFICE OF HISTORIC PRESERVATION

IF ADDITIONAL SPACE IS NEEDED, ATTACH SEPARATE SHEET(S) TO THIS FORM

P.O. BOX 176
JEFFERSON CITY, MISSOURI 65102

46. PREPARED BY

Thomason

47. ORGANIZATION

Thomason & Assoc.

48. DATE
2/15/92

49. REVISION DATE(S)

1041 Franklin 44N 1W SECTION 22

Sketch map of location

Site No. _____

Section _____ Township _____ Range _____

Indicate the chief topographical features, such as streams and elevations. Also indicate houses and roads. Indicate the site location by enclosing the site area with dotted line. Note scale of map and portion of section included in sketch map. Include drawings, photographs, etc. on additional pages.

N

Indicate part of section included in sketch map.

W

E

S

Notes:

THIS IS PROBABLY THE ONE MOST IMPORTANT PART OF THIS DATA FORM!

Please Attach a copy of a topographic map with the site marked on it.

Site Number: 1041 (continued)

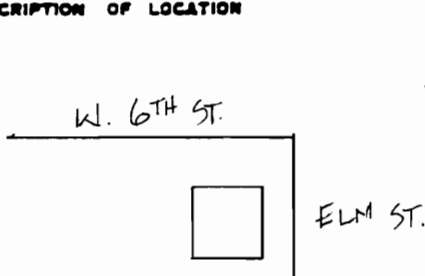
42. Two-story brick veneer American Foursquare. On the main (E) facade is a one-story shed roof partial width porch. The porch has original Tuscan columns and a railing with square balusters. At the roof of the porch is a balcony with square balusters and frame piers with ball caps. Both stories of the main facade have entrances with single light glass and wood doors. Over the doors are single light rectangular transoms. The second story transom has been enclosed with frame panels. Windows are 1/1 rectangular sash set within two-course header segmental arches. At the roofline is a hipped dormer with paired 1/1 sash windows. The house has an interior wall brick chimney.
43. This brick Foursquare dwelling was built ca. 1910. It is not shown on the 1908 Sanborn map but appears on the 1915 Waterworks map and 1916 Sanborn map.
45. 1908 and 1916 Sanborn maps and 1915 Waterworks map.



MISSOURI OFFICE OF HISTORIC PRESERVATION

ARCHITECTURAL/HISTORIC INVENTORY SURVEY FORM

FR-95-003-273

1. NO. 1039		4. PRESENT LOCAL NAME(S) OR DESIGNATION(S)		1039
2. COUNTY Franklin		5. OTHER NAME(S)		
3. LOCATION OF NEGATIVES		W. Baker House		Franklin
6. SPECIFIC LEGAL LOCATION TOWNSHIP 44N RANGE 1W SECTION 22 IF CITY OR TOWN, STREET ADDRESS 530 Elm Street		18. THEMATIC CATEGORY		
7. CITY OR TOWN IF RURAL, VICINITY Washington		17. DATE(S) OR PERIOD ca. 1910		2
8. DESCRIPTION OF LOCATION 		19. ARCHITECT OR ENGINEER		
9. COORDINATES UTM LAT LONG		20. CONTRACTOR OR BUILDER 20		2
10. SITE () STRUCTURE () BUILDING (X) OBJECT ()		21. ORIGINAL USE, IF APPARENT Dwelling 614		
11. ON NATIONAL REGISTER? YES () NO (X)		22. PRESENT USE Dwelling		YES (X) NO ()
12. IS IT ELIGIBLE? YES () NO (X)		23. OWNERSHIP PUBLIC () PRIVATE (X)		
13. PART OF ESTAB. HIST. DISTRICT? YES () NO (X)		24. OWNER'S NAME AND ADDRESS IF KNOWN		YES (X) NO ()
14. DISTRICT POTENTIAL? YES () NO (X)		25. OPEN TO PUBLIC? YES () NO (X)		
15. NAME OF ESTABLISHED DISTRICT		26. LOCAL CONTACT PERSON OR ORGANIZATION		YES (X) NO ()
42. FURTHER DESCRIPTION OF IMPORTANT FEATURES See continuation sheet.		27. OTHER SURVEYS IN WHICH INCLUDED		
43. HISTORY AND SIGNIFICANCE See continuation sheet.		40. VISIBLE FROM PUBLIC ROAD? YES (X) NO ()		W. Baker House
44. DESCRIPTION OF ENVIRONMENT AND OUTBUILDINGS Located in an urban neighborhood.		41. DISTANCE FROM AND FRONTAGE ON ROAD		
45. SOURCES OF INFORMATION See continuation sheet.		46. PREPARED BY Thomason		44N
RETURN THIS FORM WHEN COMPLETED TO: OFFICE OF HISTORIC PRESERVATION P.O. BOX 176 JEFFERSON CITY, MISSOURI 65102		47. ORGANIZATION Thomason & Assoc.		
IF ADDITIONAL SPACE IS NEEDED, ATTACH SEPARATE SHEET(S) TO THIS FORM		48. DATE 2/15/92		1W
		49. REVISION DATE(S)		
				22

Sim No. _____

Section _____ Township _____ Range _____

N

W

E

S

Notes:

1

THIS IS PROBABLY THE ONE MOST IMPORTANT PART OF THIS DATA FORM!

Please Attach a copy of a topographic map with the site marked on it.

Site Number: 1039 (continued)

42. Two-story frame American Foursquare dwelling. On the main (W) facade is a partial width one-story porch with original Tuscan columns and a railing with square balusters. The main entrance has a single light glass and wood door. Over the door is a rectangular single light transom. Windows are 1/1 rectangular wood sash. On the (E) and (W) facades are hipped dormers with paired 1/1 sash windows.
43. Built ca. 1910, this dwelling is not shown on the 1908 Sanborn map but appears on the 1915 Waterworks map. In 1919 is was listed as the property of W. Baker.
45. 1908 Sanborn map and 1915 Waterworks map.



MISSOURI OFFICE OF HISTORIC PRESERVATION

ARCHITECTURAL/HISTORIC INVENTORY SURVEY FORM

FR-AS-003-274

1. NO. 1043		4. PRESENT LOCAL NAME(S) OR DESIGNATION(S)		1043
2. COUNTY Franklin		5. OTHER NAME(S)		
3. LOCATION OF NEGATIVES		A. Willenbrink House		
6. SPECIFIC LEGAL LOCATION TOWNSHIP 44N RANGE 1W SECTION 22 IF CITY OR TOWN, STREET ADDRESS 600 Elm Street		16. THEMATIC CATEGORY		Franklin
7. CITY OR TOWN IF RURAL, VICINITY Washington		17. DATE(S) OR PERIOD ca. 1910		
8. DESCRIPTION OF LOCATION N ELM ST. W. 6TH ST.		18. STYLE OR DESIGN 49		
		19. ARCHITECT OR ENGINEER		
		20. CONTRACTOR OR BUILDER OB DK		
		21. ORIGINAL USE, IF APPARENT Dwelling		
		22. PRESENT USE Dwelling		
		23. OWNERSHIP PUBLIC () PRIVATE (X)		
		24. OWNER'S NAME AND ADDRESS IF KNOWN		
		25. OPEN TO PUBLIC? YES () NO (X)		
9. COORDINATES UTM LAT LONG		26. LOCAL CONTACT PERSON OR ORGANIZATION		A. Willenbrink House
10. SITE () STRUCTURE () BUILDING (X) OBJECT ()		27. OTHER SURVEYS IN WHICH INCLUDED		
11. ON NATIONAL REGISTER? YES () NO (X)		32. NO. OF STORIES 2 - 2		
12. IS IT ELIGIBLE? YES () NO (X)		33. BASEMENT? YES (X) NO ()		
13. PART OF ESTAB. YES () NO (X)		34. FOUNDATION MATERIAL Brick		
14. DISTRICT POTENTIAL? YES () NO (X)		35. WALL CONSTRUCTION Brick wu		
15. NAME OF ESTABLISHED DISTRICT		36. ROOF TYPE AND MATERIAL Mansard/Asphalt		
		37. NO. OF BAYS FRONT 4 SIDE 2		
		38. WALL TREATMENT Brick 30 99		
		39. PLAN SHAPE Rectangular		
42. FURTHER DESCRIPTION OF IMPORTANT FEATURES See continuation sheet.		40. CHANGES (EXPLAIN IN NO. 42) ADDITION () ALTERED (X) MOVED ()		4. PRESENT LOCAL NAME(S) OR DESIGNATION(S)
		41. CONDITION INTERIOR EXTERIOR Good		
		42. PRESERVATION UNDERWAY? YES () NO ()		
		43. ENDANGERED? BY WHAT? YES () NO (X)		
		44. VISIBLE FROM PUBLIC ROAD? YES (X) NO ()		
		45. DISTANCE FROM AND FRONTAGE ON ROAD		
		PHOTO MUST BE PROVIDED		
43. HISTORY AND SIGNIFICANCE See continuation sheet.				
44. DESCRIPTION OF ENVIRONMENT AND OUTBUILDINGS Located in an urban neighborhood.				
45. SOURCES OF INFORMATION See continuation sheet.		46. PREPARED BY Thomason		
RETURN THIS FORM WHEN COMPLETED TO: OFFICE OF HISTORIC PRESERVATION P.O. BOX 176 JEFFERSON CITY, MISSOURI 65102		47. ORGANIZATION Thomason & Assoc.		
IF ADDITIONAL SPACE IS NEEDED, ATTACH SEPARATE SHEET(S) TO THIS FORM		48. DATE 2/15/92 49. REVISION DATE(S)		

Site No. _____

Indicate the chief topographical features, such as streams and elevations. Also indicate houses and roads. Indicate the site location by enclosing the site area with dotted line. Note scale of map and portion of section included in sketch map. Include drawings, photographs, etc. on additional pages.

Indicate part of
section included in
sketch map.

A 4x4 grid map of the Pacific Ocean region, labeled with N, S, E, and W. The grid is divided into 16 squares. The top edge is labeled 'N', the bottom edge 'S', the left edge 'W', and the right edge 'E'. A small vertical scale bar is located on the left side of the grid.

Notes:

THIS IS PROBABLY THE ONE MOST IMPORTANT PART OF THIS DATA FORM

Please Attach a copy of a topographic map with the site marked on it.

Site Number: 1043 (continued)

42. Two-story brick dwelling. On the main (W) facade is a two-story single bay porch. This porch was built ca. 1960 to replace an earlier porch and has wrought iron columns and railing. Entrances on both floors have original four-panel doors. The transom on the first story has been enclosed with wood panels. Windows are 6/6 sash added with wood panels ca. 1960. The windows are set within segmental arches. At the rear is a two-story frame addition.
43. This dwelling was built ca. 1910 and is shown on the 1915 Waterworks map. On the 1919 atlas the dwelling is the property of A. Willenbrink.
45. 1915 Waterworks map and 1919 atlas.



MISSOURI OFFICE OF HISTORIC PRESERVATION

ARCHITECTURAL/HISTORIC INVENTORY SURVEY FORM

FR-AS-003-275

1. NO. 1042		4. PRESENT LOCAL NAME(S) OR DESIGNATION(S)		1042	
2. COUNTY Franklin		5. OTHER NAME(S)			
3. LOCATION OF NEGATIVES					
6. SPECIFIC LEGAL LOCATION TOWNSHIP 44N RANGE 1W SECTION 22 IF CITY OR TOWN, STREET ADDRESS 601 Elm.		16. THEMATIC CATEGORY		Franklin	
7. CITY OR TOWN IF RURAL, VICINITY Washington		17. DATE(S) OR PERIOD ca. 1900			
8. DESCRIPTION OF LOCATION N ↓ W. 6TH ST. ELM ST.		18. STYLE OR DESIGN Gable Front			
		19. ARCHITECT OR ENGINEER			
		20. CONTRACTOR OR BUILDER 30 20			
		21. ORIGINAL USE, IF APPARENT Dwelling OB			
		22. PRESENT USE Dwelling			
9. COORDINATES UTM LAT LONG		23. OWNERSHIP PUBLIC () PRIVATE (X)			28. NO. OF STORIES 1 1/2
10. SITE () STRUCTURE () BUILDING (X) OBJECT ()		24. OWNER'S NAME AND ADDRESS IF KNOWN			29. BASEMENT? YES (X) NO ()
11. ON NATIONAL REGISTER? YES () NO (X)		25. OPEN TO PUBLIC? YES () NO (X)			30. FOUNDATION MATERIAL Stone
12. IS IT ELIGIBLE? YES () NO (X)		26. LOCAL CONTACT PERSON OR ORGANIZATION		31. WALL CONSTRUCTION Brick	
13. PART OF ESTAB. HIST. DISTRICT? YES () NO (X)		27. OTHER SURVEYS IN WHICH INCLUDED		32. ROOF TYPE AND MATERIAL Gable/Asphalt GB	
14. DISTRICT POTENTIAL? YES () NO (X)				33. NO. OF BAYS FRONT 3 SIDE 2	
15. NAME OF ESTABLISHED DISTRICT				34. WALL TREATMENT Brick	
42. FURTHER DESCRIPTION OF IMPORTANT FEATURES See continuation sheet.				35. PLAN SHAPE Rectangular	
43. HISTORY AND SIGNIFICANCE See continuation sheet.				36. CHANGES (EXPLAIN IN NO. 42) ADDITION () ALTERED () MOVED ()	
44. DESCRIPTION OF ENVIRONMENT AND OUTBUILDINGS Located in an urban neighborhood.				37. CONDITION INTERIOR EXTERIOR Good	
45. SOURCES OF INFORMATION See continuation sheet.				38. PRESERVATION UNDERWAY? YES () NO (X)	
RETURN THIS FORM WHEN COMPLETED TO: OFFICE OF HISTORIC PRESERVATION P.O. BOX 176 JEFFERSON CITY, MISSOURI 65102				39. ENDANGERED? BY WHAT? YES () NO (X)	
IF ADDITIONAL SPACE IS NEEDED, ATTACH SEPARATE SHEET(S) TO THIS FORM				40. VISIBLE FROM PUBLIC ROAD? YES (X) NO ()	
				41. DISTANCE FROM AND FRONTAGE ON ROAD	
				46. PREPARED BY Thomason	
				47. ORGANIZATION Thomason & Assoc.	
				48. DATE 2/15/92	
				49. REVISION DATE(S)	

1042

Franklin

4. PRESENT LOCAL NAME(S) OR DESIGNATION(S)

5. OTHER NAME(S)

6. TOWNSHIP

1W

SECTION 22

Site No. _____

Indicate the chief topographical features, such as streams and elevations. Also indicate houses and roads. Indicate the site location by enclosing the site area with dotted line. Note scale of map and portion of section included in sketch map. Include drawings, photographs, etc. on additional pages.

Indicate part of
section included in
sketch map.

Notes:

THIS IS PROBABLY THE ONE MOST IMPORTANT PART OF THIS DATA FORM

Please Attach a copy of a topographic map with the site marked on it.

Site Number: 1042 (continued)

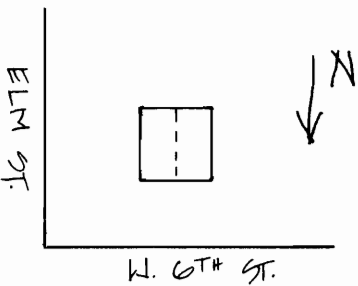
42. 1 1/2 story brick Gable Front dwelling with a rear lateral wing. On the main (E) facade is a one-story single bay entry porch with chamfered columns and a ca. 1970 wrought iron railing. The main entrance has a single light glass and wood door. The transom has been enclosed with wood panels. At the roofline is a corbelled brick cornice with dentils. Windows are 1/1 rectangular wood sash with single course segmental arches.
43. Built ca. 1900, this brick dwelling is shown on the 1915 Waterworks map.
45. 1915 Waterworks map.



MISSOURI OFFICE OF HISTORIC PRESERVATION

ARCHITECTURAL/HISTORIC INVENTORY SURVEY FORM

FR-HS-003-276

1. NO. 980		4. PRESENT LOCAL NAME(S) OR DESIGNATION(S)		1. NO. 980
2. COUNTY Franklin		5. OTHER NAME(S)		
3. LOCATION OF NEGATIVES				2. COUNTY Franklin
6. SPECIFIC LEGAL LOCATION TOWNSHIP 44N RANGE 1W SECTION 22 IF CITY OR TOWN, STREET ADDRESS 609 Elm Street		16. THEMATIC CATEGORY		
7. CITY OR TOWN IF RURAL, VICINITY Washington		17. DATE(S) OR PERIOD ca. 1925		3. PRESENT LOCAL NAME(S) OR DESIGNATION(S)
8. DESCRIPTION OF LOCATION 		18. STYLE OR DESIGN Bungalow 23		
9. COORDINATES UTM LAT LONG		19. ARCHITECT OR ENGINEER 20		4. PRESENT LOCAL NAME(S) OR DESIGNATION(S)
10. SITE () STRUCTURE () BUILDING (X) OBJECT ()		20. CONTRACTOR OR BUILDER OH		
11. ON NATIONAL REGISTER? YES () NO (X)		21. ORIGINAL USE, IF APPARENT Dwelling 1924		5. OTHER NAME(S)
12. IS IT ELIGIBLE? YES () NO (X)		22. PRESENT USE Dwelling		
13. PART OF ESTAB. HIST. DISTRICT? YES () NO (X)		23. OWNERSHIP PUBLIC () PRIVATE (X)		6. TOWNSHIP 44N
14. DISTRICT POTENTIAL? YES () NO (X)		24. OWNER'S NAME AND ADDRESS IF KNOWN		
15. NAME OF ESTABLISHED DISTRICT		25. OPEN TO PUBLIC? YES () NO (X)		RANGE 1W
42. FURTHER DESCRIPTION OF IMPORTANT FEATURES See continuation sheet.		26. LOCAL CONTACT PERSON OR ORGANIZATION		
43. HISTORY AND SIGNIFICANCE See continuation sheet.		27. OTHER SURVEYS IN WHICH INCLUDED		SECTION 22
44. DESCRIPTION OF ENVIRONMENT AND OUTBUILDINGS Located in an urban neighborhood. At the rear is a ca. 1940 gable roof frame garage.		46. PREPARED BY Thomason		
45. SOURCES OF INFORMATION See continuation sheet.		47. ORGANIZATION Thomason & Assoc.		48. DATE 11/3/91
RETURN THIS FORM WHEN COMPLETED TO: OFFICE OF HISTORIC PRESERVATION P.O. BOX 176 JEFFERSON CITY, MISSOURI 65102		49. REVISION DATE(S)		

Site No. _____

Indicate the chief topographical features, such as streams and elevations. Also indicate houses and roads. Indicate the site location by enclosing the site area with dotted line. Note scale of map and portion of section included in sketch map. Include drawings, photographs, etc. on additional pages.

Indicate part of
section included in
starch map.

Notes:

THIS IS PROBABLY THE ONE MOST IMPORTANT PART OF THIS DATA FORM!

Please Attach a copy of a topographic map with the site marked on it.

Site Number: 980 (continued)

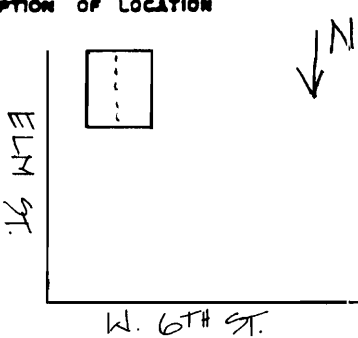
42. 1 1/2-story brick Bungalow. On the main (E) facade is a partial width shed porch with square brick columns and a solid brick railing. The main entrance has a multi-light glass and wood door. Windows are 4/1 vertical light sash. Over the windows are soldier course lintels. On the (N) facade are two small stained glass windows.
43. This dwelling was built ca. 1925 - it is not shown on the 1915 Waterworks map of the city.
45. 1915 Waterworks map.



MISSOURI OFFICE OF HISTORIC PRESERVATION

ARCHITECTURAL/HISTORIC INVENTORY SURVEY FORM

FR-AS-003-277

1. NO. 981		4. PRESENT LOCAL NAME(S) OR DESIGNATION(S)		1. NO. 981
2. COUNTY Franklin		5. OTHER NAME(S)		
3. LOCATION OF NEGATIVES				2. COUNTY Franklin
6. SPECIFIC LEGAL LOCATION TOWNSHIP 44N RANGE 1W SECTION 22 IF CITY OR TOWN, STREET ADDRESS 611 Elm Street		16. THEMATIC CATEGORY		
7. CITY OR TOWN IF RURAL, VICINITY Washington		17. DATE(S) OR PERIOD ca. 1880		5. OTHER NAME(S)
8. DESCRIPTION OF LOCATION 		18. STYLE OR DESIGN Italianate 49		
9. COORDINATES UTM LAT LONG		19. ARCHITECT OR ENGINEER		RANGE 1W
10. SITE () STRUCTURE () BUILDING (X) OBJECT ()		20. CONTRACTOR OR BUILDER 30		
11. ON NATIONAL REGISTER? YES () NO (X)		21. ORIGINAL USE, IF APPARENT Dwelling		6. TOWNSHIP 44N
12. IS IT ELIGIBLE? YES () NO ()		22. PRESENT USE Dwelling		
13. PART OF ESTAB. YES () NO (X)		23. OWNERSHIP PUBLIC () PRIVATE (X)		SECTION 22
14. DISTRICT POTENTIAL? YES () NO (X)		24. OWNER'S NAME AND ADDRESS IF KNOWN		
15. NAME OF ESTABLISHED DISTRICT		25. OPEN TO PUBLIC? YES () NO (X)		RANGE 1W
42. FURTHER DESCRIPTION OF IMPORTANT FEATURES See continuation sheet.		26. LOCAL CONTACT PERSON OR ORGANIZATION		
43. HISTORY AND SIGNIFICANCE See continuation sheet.		27. OTHER SURVEYS IN WHICH INCLUDED		6. TOWNSHIP 44N
44. DESCRIPTION OF ENVIRONMENT AND OUTBUILDINGS Located in an urban neighborhood.		46. PREPARED BY Thomason		
45. SOURCES OF INFORMATION See continuation sheet.		47. ORGANIZATION Thomason & Assoc.		SECTION 22
RETURN THIS FORM WHEN COMPLETED TO: OFFICE OF HISTORIC PRESERVATION P.O. BOX 176 JEFFERSON CITY, MISSOURI 65102		48. DATE 11/3/91		
IF ADDITIONAL SPACE IS NEEDED, ATTACH SEPARATE SHEET(S) TO THIS FORM		49. REVISION DATE(S)		RANGE 1W

Site No. _____

Indicate the chief topographical features, such as streams and elevations. Also indicate houses and roads. Indicate the site location by enclosing the site area with dotted line. Note scale of map and portion of section included in sketch map. Include drawings, photographs, etc. on additional pages.

A 4x4 grid map with cardinal directions N, S, E, W. The grid is empty except for a small vertical scale on the left side.

Notes:

THIS IS PROBABLY THE ONE MOST IMPORTANT PART OF THIS DATA FORM!

Please Attach a copy of a topographic map with the site marked on it.

Site Number: 981 (continued)

42. 1 1/2-story brick, side passage plan Italianate dwelling. The house has an original metal standing seam roof, interior wall brick chimneys, and exterior of five-course common bond brick. The main entrance has an original single light and two-panel glass and wood door. Over the door is a two-light rectangular transom and single course segmental arch. Flanking the door are original shutters. Windows are original 6/6 rectangular wood sash set within single course segmental arches. The basement has two-light fixed windows set within single course segmental arches. At the eaves are brick dentils. At the roofline are two original triangular fixed light attic windows. At the rear is a one-story frame porch.
43. This dwelling appears to have been built ca. 1880. It is shown on the 1915 Waterworks map.
45. 1915 Waterworks map.



MISSOURI OFFICE OF HISTORIC PRESERVATION

ARCHITECTURAL/HISTORIC INVENTORY SURVEY FORM

FR-AS-003-278

1. NO. 982		4. PRESENT LOCAL NAME(S) OR DESIGNATION(S)		1. NO. 982
2. COUNTY Franklin		5. OTHER NAME(S)		
3. LOCATION OF NEGATIVES				2. COUNTY Franklin
6. SPECIFIC LEGAL LOCATION TOWNSHIP 44N RANGE 1W SECTION 22 IF CITY OR TOWN, STREET ADDRESS 619 Elm Street		16. THEMATIC CATEGORY		
7. CITY OR TOWN IF RURAL, VICINITY Washington		17. DATE(S) OR PERIOD ca. 1920		3. PRESENT LOCAL NAME(S) OR DESIGNATION(S)
8. DESCRIPTION OF LOCATION W. 8TH ST. ELM ST. N		18. STYLE OR DESIGN Gable Front 18		
9. COORDINATES UTM LAT LONG		19. ARCHITECT OR ENGINEER		4. PRESENT LOCAL NAME(S) OR DESIGNATION(S)
10. SITE () STRUCTURE () BUILDING (X) OBJECT ()		20. CONTRACTOR OR BUILDER		
11. ON NATIONAL REGISTER? YES () NO (X)		21. ORIGINAL USE, IF APPARENT Dwelling TA		5. OTHER NAME(S)
12. IS IT ELIGIBLE? YES () NO (X)		22. PRESENT USE Dwelling 1004		
13. PART OF ESTAB. HIST. DISTRICT? YES () NO (X)		23. OWNERSHIP PUBLIC () PRIVATE (X)		6. TOWNSHIP 44N
14. DISTRICT POTENTIAL? YES () NO (X)		24. OWNER'S NAME AND ADDRESS IF KNOWN		
15. NAME OF ESTABLISHED DISTRICT		25. OPEN TO PUBLIC? YES () NO (X)		7. RANGE 1W
42. FURTHER DESCRIPTION OF IMPORTANT FEATURES See continuation sheet.		26. LOCAL CONTACT PERSON OR ORGANIZATION		
43. HISTORY AND SIGNIFICANCE See continuation sheet.		27. OTHER SURVEYS IN WHICH INCLUDED		8. SECTION 22
44. DESCRIPTION OF ENVIRONMENT AND OUTBUILDINGS Located in an urban neighborhood. At the rear is a ca. 1930 frame gable roof shed.		40. VISIBLE FROM PUBLIC ROAD? YES (X) NO ()		
45. SOURCES OF INFORMATION See continuation sheet.		41. DISTANCE FROM AND FRONTAGE ON ROAD		9. TOWNSHIP 44N
RETURN THIS FORM WHEN COMPLETED TO: OFFICE OF HISTORIC PRESERVATION P.O. BOX 176 JEFFERSON CITY, MISSOURI 65102		46. PREPARED BY Thomason		
IF ADDITIONAL SPACE IS NEEDED, ATTACH SEPARATE SHEET(S) TO THIS FORM		47. ORGANIZATION Thomason & Assoc.		10. RANGE 1W
		48. DATE 11/3/91		
		49. REVISION DATE(S)		11. SECTION 22

Sketch map of location

Site No. _____

Section _____ Township _____ Range _____

Indicate the chief topographical features, such as streams and elevations. Also indicate houses and roads. Indicate the site location by enclosing the site area with dotted line. Note scale of map and portion of section included in sketch map. Include drawings, photographs, etc. on additional pages.

Indicate part of
section included in
sketch map.

N

W

E

S

Notes:

THIS IS PROBABLY THE ONE MOST IMPORTANT PART OF THIS DATA FORM!

Please Attach a copy of a topographic map, with the site marked on it.

Site Number: 982 (continued)

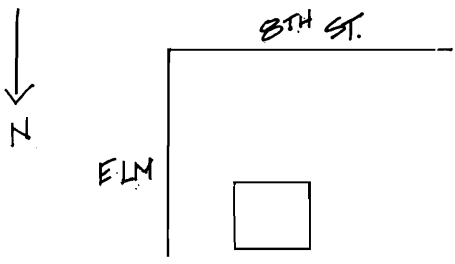
42. 1 1/2-story frame Gable Front dwelling. The house has an original metal standing seam roof and interior brick chimney. On the main (E) facade is a partial width one-story shed porch with square columns and railing with square balusters. The main entrance has a single light glass and wood door and rectangular single light transom. Windows are 1/1 rectangular wood sash. On the (N) and (S) facades are shed roof dormers.
43. This dwelling was built ca. 1920 - it is not shown on the 1915 Waterworks map of the city.
45. 1915 Waterworks map.



MISSOURI OFFICE OF HISTORIC PRESERVATION

ARCHITECTURAL/HISTORIC INVENTORY SURVEY FORM

FR-AS-003-279

1. NO. 983		4. PRESENT LOCAL NAME(S) OR DESIGNATION(S)		983
2. COUNTY Franklin		3. OTHER NAME(S)		
3. LOCATION OF NEGATIVES				
5. SPECIFIC LEGAL LOCATION TOWNSHIP _____ RANGE _____ SECTION _____ IF CITY OR TOWN, STREET ADDRESS 629 Elm Street		16. THEMATIC CATEGORY		2. COUNTY Franklin 3. PRESENT LOCAL NAME(S) OR DESIGNATION(S) DR
7. CITY OR TOWN IF RURAL, VICINITY Washington		17. DATE(S) OR PERIOD ca. 1910		
8. DESCRIPTION OF LOCATION 		18. STYLE OR DESIGN Gable Front 18		
		19. ARCHITECT OR ENGINEER		
		20. CONTRACTOR OR BUILDER		
		21. ORIGINAL USE, IF APPARENT Dwelling TQ		
		22. PRESENT USE Dwelling		
		23. OWNERSHIP PUBLIC () PRIVATE (X)		
		24. OWNER'S NAME AND ADDRESS IF KNOWN		
		25. OPEN TO PUBLIC? YES () NO (X)		
9. COORDINATES UTM LAT _____ LONG _____		26. LOCAL CONTACT PERSON OR ORGANIZATION		
10. SITE () STRUCTURE () BUILDING (X) OBJECT ()		27. OTHER SURVEYS IN WHICH INCLUDED		
11. ON NATIONAL REGISTER? YES () NO (X)		32. NO. OF STORIES 1 1/2		
12. IS IT ELIGIBLE? YES () NO (X)		33. BASEMENT? YES (X) NO ()		
13. PART OF ESTAB. HIST. DISTRICT? YES () NO (X)		34. FOUNDATION MATERIAL Stone		
14. DISTRICT POTENTIAL? YES () NO (X)		35. WALL CONSTRUCTION Wood		
15. NAME OF ESTABLISHED DISTRICT		36. ROOF TYPE AND MATERIAL Clipped Gable/Asphalt		
42. FURTHER DESCRIPTION OF IMPORTANT FEATURES See continuation sheet.		37. NO. OF BAYS FRONT 3 SIDE 2		
		38. WALL TREATMENT Asbestos Siding		
		39. PLAN SHAPE Rectangular		
		40. CHANGES (EXPLAIN IN NO. 42) ADDITION () ALTERED (X) MOVED ()		
		41. CONDITION INTERIOR _____ EXTERIOR Good		
		42. PRESERVATION UNDERWAY? YES () NO (X)		
		43. ENDANGERED? YES () NO (X) BY WHAT?		
		44. VISIBLE FROM PUBLIC ROAD? YES (X) NO ()		
		45. DISTANCE FROM AND FRONTAGE ON ROAD		
43. HISTORY AND SIGNIFICANCE See continuation sheet.		PHOTO MUST BE PROVIDED		5. OTHER NAME(S)
44. DESCRIPTION OF ENVIRONMENT AND OUTBUILDINGS Located in an urban neighborhood.				
45. SOURCES OF INFORMATION See continuation sheet.		46. PREPARED BY Thomason		6. TOWNSHIP
		47. ORGANIZATION Thomason & Assoc.		
		48. DATE 3/22/92		
RETURN THIS FORM WHEN COMPLETED TO: OFFICE OF HISTORIC PRESERVATION P.O. BOX 176 JEFFERSON CITY, MISSOURI 65102		49. REVISION DATE(S)		RANGE
IF ADDITIONAL SPACE IS NEEDED, ATTACH SEPARATE SHEET(S) TO THIS FORM				
				SECTION

Site No. _____

Indicate the chief topographical features, such as streams and elevations. Also indicate houses and roads. Indicate the site location by enclosing the site area with dotted line. Note scale of map and portion of section included in shaded map. Include drawings, photographs, etc. on additional pages.

Indicate part of
section included in
starch map.

Notes:

THIS IS PROBABLY THE ONE MOST IMPORTANT PART OF THIS DATA FORM

Please Attach a copy of a topographic map with the site marked on it.

Site Number: 983 (Continued)

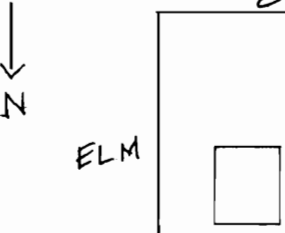
42. 1 1/2 story frame Gable Front dwelling. On the main (E) facade is a partial width porch with square columns on concrete piers and a railing with square balusters. The main entrance has a single light glass and wood door and a rectangular single light transom. Windows are 2/2 rectangular wood sash. The house has an interior brick chimney and gable dormers on the north and south facades.
43. This dwelling was built ca. 1910 and is shown on the 1915 Waterworks map.
45. 1915 Waterworks map.



MISSOURI OFFICE OF HISTORIC PRESERVATION

ARCHITECTURAL/HISTORIC INVENTORY SURVEY FORM

FR-AS-003-280

1. NO. 984		4. PRESENT LOCAL NAME(S) OR DESIGNATION(S)		984
2. COUNTY Franklin		5. OTHER NAME(S)		
3. LOCATION OF NEGATIVES				Franklin
6. SPECIFIC LEGAL LOCATION TOWNSHIP _____ RANGE _____ SECTION _____ IF CITY OR TOWN, STREET ADDRESS 701 Elm Street		16. THEMATIC CATEGORY		
7. CITY OR TOWN IF RURAL, VICINITY Washington		17. DATE(S) OR PERIOD ca. 1910		28. NO. OF STORIES 1
8. DESCRIPTION OF LOCATION 8TH ST. ELM		18. STYLE OR DESIGN 49		
		19. ARCHITECT OR ENGINEER 30		29. BASEMENT? YES (X) NO ()
		20. CONTRACTOR OR BUILDER E1		30. FOUNDATION MATERIAL Stone
		21. ORIGINAL USE, IF APPARENT Dwelling		31. WALL CONSTRUCTION Wood
		22. PRESENT USE Dwelling		32. ROOF TYPE AND MATERIAL Gable/Asphalt
23. OWNERSHIP PUBLIC () PRIVATE (X)		24. OWNER'S NAME AND ADDRESS IF KNOWN		33. NO. OF BAYS FRONT 4 SIDE 2
9. COORDINATES LAT _____ LONG _____		25. OPEN TO PUBLIC? YES () NO (X)		34. WALL TREATMENT Brick
10. SITE () STRUCTURE () BUILDING (X) OBJECT ()		26. LOCAL CONTACT PERSON OR ORGANIZATION		35. PLAN SHAPE Rectangular
11. ON NATIONAL REGISTER? YES () NO (X)		27. OTHER SURVEYS IN WHICH INCLUDED		36. CHANGES (EXPLAIN IN NO. 42) ADDITION () ALTERED () MOVED ()
12. IS IT ELIGIBLE? YES () NO ()				37. CONDITION INTERIOR _____ EXTERIOR Good
13. PART OF ESTAB. HIST. DISTRICT? YES () NO (X)				38. PRESERVATION UNDERWAY? YES () NO ()
14. DISTRICT POTENTIAL? YES () NO (X)				39. ENDANGERED? BY WHAT? YES () NO (X)
15. NAME OF ESTABLISHED DISTRICT				40. VISIBLE FROM PUBLIC ROAD? YES (X) NO ()
42. FURTHER DESCRIPTION OF IMPORTANT FEATURES See continuation sheet.				41. DISTANCE FROM AND FRONTAGE ON ROAD
43. HISTORY AND SIGNIFICANCE See continuation sheet.				46. PHOTO MUST BE PROVIDED
44. DESCRIPTION OF ENVIRONMENT AND OUTBUILDINGS Located in an urban neighborhood.				
45. SOURCES OF INFORMATION See continuation sheet.		46. PREPARED BY Thomason		6. TOWNSHIP
		47. ORGANIZATION Thomason & Assoc.		
RETURN THIS FORM WHEN COMPLETED TO: OFFICE OF HISTORIC PRESERVATION P.O. BOX 176 JEFFERSON CITY, MISSOURI 65102		48. DATE 3/22/92		RANGE
IF ADDITIONAL SPACE IS NEEDED, ATTACH SEPARATE SHEET(S) TO THIS FORM		49. REVISION DATE(S)		
				SECTION

Sketch map of location

Site No. _____

Section _____ Township _____ Range _____

Indicate the chief topographical features, such as streams and elevations. Also indicate houses and roads. Indicate the site location by enclosing the site area with dotted line. Note scale of map and portion of section included in sketch map. Include drawings, photographs, etc. on additional pages.

N

Indicate part of section included in sketch map.

W

E

S

Notes:

THIS IS PROBABLY THE ONE MOST IMPORTANT PART OF THIS DATA FORM!

Please Attach a copy of a topographic map with the site marked on it.

Site Number: 984 (Continued)

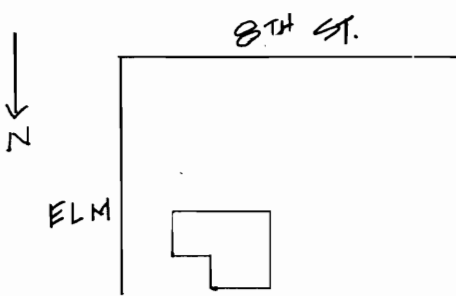
42. 1 story brick dwelling. The house has a stone foundation, interior wall brick chimney, and exterior of 5 course common bond brick. On the main (E) facade is an incised porch with original milled columns and a railing with square balusters. The main entrance has a single light glass and wood door set within a two course segmental arch. Windows are 1/1 rectangular wood sash set within two course segmental arches. At the eave is a corbelled brick cornice.
43. This dwelling was built ca. 1890 and is shown on the 1915 Waterworks map.
45. 1915 Waterworks map.



MISSOURI OFFICE OF HISTORIC PRESERVATION

ARCHITECTURAL/HISTORIC INVENTORY SURVEY FORM

FR-AS-003-281

1. NO. 985		4. PRESENT LOCAL NAME(S) OR DESIGNATION(S)		985
2. COUNTY Franklin		5. OTHER NAME(S)		
3. LOCATION OF NEGATIVES				
6. SPECIFIC LEGAL LOCATION TOWNSHIP _____ RANGE _____ SECTION _____ IF CITY OR TOWN, STREET ADDRESS 707 Elm Street		16. THEMATIC CATEGORY		Franklin
7. CITY OR TOWN IF RURAL, VICINITY Washington		17. DATE(S) OR PERIOD ca. 1905		
8. DESCRIPTION OF LOCATION 		18. STYLE OR DESIGN Gabled Ell 07		
		19. ARCHITECT OR ENGINEER		
		20. CONTRACTOR OR BUILDER OH		
		21. ORIGINAL USE, IF APPARENT Dwelling		
		22. PRESENT USE Dwelling		
		23. OWNERSHIP PUBLIC () PRIVATE (X)		
		24. OWNER'S NAME AND ADDRESS IF KNOWN		
		25. OPEN TO PUBLIC? YES () NO (X)		
9. COORDINATES UTM LAT LONG		26. LOCAL CONTACT PERSON OR ORGANIZATION		985
10. SITE () STRUCTURE () BUILDING (X) OBJECT ()		27. OTHER SURVEYS IN WHICH INCLUDED		
11. ON NATIONAL REGISTER? YES () NO (X)		28. NO. OF STORIES 2nd		
12. IS IT ELIGIBLE? YES () NO (X)		29. BASEMENT? YES (X) NO ()		
13. PART OF ESTAB. HIST. DISTRICT? YES () NO (X)		30. FOUNDATION MATERIAL Stone		
14. DISTRICT POTENTIAL? YES () NO (X)		31. WALL CONSTRUCTION Wood		
15. NAME OF ESTABLISHED DISTRICT		32. ROOF TYPE AND MATERIAL Gable/Asphalt		
		33. NO. OF BAYS FRONT 2 SIDE 2		
		34. WALL TREATMENT Aluminum Siding		
		35. PLAN SHAPE Gabled Ell		
42. FURTHER DESCRIPTION OF IMPORTANT FEATURES See continuation sheet.		36. CHANGES (EXPLAIN IN NO. 42) ADDITION () ALTERED (X) MOVED ()		985
		37. CONDITION INTERIOR _____ EXTERIOR Good		
		38. PRESERVATION UNDERWAY? YES () NO ()		
		39. ENDANGERED? BY WHAT? YES () NO (X)		
		40. VISIBLE FROM PUBLIC ROAD? YES (X) NO ()		
		41. DISTANCE FROM AND FRONTAGE ON ROAD		
		PHOTO MUST BE PROVIDED		
43. HISTORY AND SIGNIFICANCE See continuation sheet.		46. PREPARED BY Thomason		985
		47. ORGANIZATION Thomason & Assoc.		
		48. DATE 3/22/92 49. REVISION DATE(S)		
44. DESCRIPTION OF ENVIRONMENT AND OUTBUILDINGS Located in an urban neighborhood.		45. RETURN THIS FORM WHEN COMPLETED TO: OFFICE OF HISTORIC PRESERVATION P.O. BOX 176 JEFFERSON CITY, MISSOURI 65102		985
45. SOURCES OF INFORMATION See continuation sheet.				

IF ADDITIONAL SPACE IS NEEDED, ATTACH SEPARATE SHEET(S) TO THIS FORM

Site No. _____

Indicate the chief topographical features, such as streams and elevations. Also indicate houses and roads. Indicate the site location by enclosing the site area with dotted line. Note scale of map and portion of section included in sketch map. Include drawings, photographs, etc. on additional pages.

Indicate part of
section included in
sketch map.

Notes:

THIS IS PROBABLY THE ONE MOST IMPORTANT PART OF THIS DATA FORM

Please Attach a copy of a topographic map with the site marked on it.

Site Number: 985 (Continued)

42. 2 story frame Gabled Ell dwelling. The house has an interior brick chimney and exterior of aluminum siding. On the main (E) facade is a one-story porch with original milled columns and an added wrought iron railing. The main entrance has a single light glass and wood door and rectangular transom. Windows are 1/1 rectangular wood sash.
43. Built ca. 1905, this dwelling is shown on the 1915 Waterworks map.
45. 1915 Waterworks map.



MISSOURI OFFICE OF HISTORIC PRESERVATION

ARCHITECTURAL/HISTORIC INVENTORY SURVEY FORM

FR-AS-003-282

1. NO. 986		4. PRESENT LOCAL NAME(S) OR DESIGNATION(S) House		986
2. COUNTY Franklin		5. OTHER NAME(S) UD Outbldg 1 40 GB 63 RC		
3. LOCATION OF NEGATIVES				Franklin
6. SPECIFIC LEGAL LOCATION TOWNSHIP _____ RANGE _____ SECTION _____ IF CITY OR TOWN, STREET ADDRESS 715 Elm Street		16. THEMATIC CATEGORY		
7. CITY OR TOWN IF RURAL, VICINITY Washington		17. DATE(S) OR PERIOD ca. 1900		28. NO. OF STORIES 1
8. DESCRIPTION OF LOCATION 8th St. ↓ N ELM		18. STYLE OR DESIGN Gabled Ell 07		
		19. ARCHITECT OR ENGINEER		29. BASEMENT? YES (X) NO ()
		20. CONTRACTOR OR BUILDER		30. FOUNDATION MATERIAL Stone
		21. ORIGINAL USE, IF APPARENT Dwelling DM		31. WALL CONSTRUCTION Wood
		22. PRESENT USE Dwelling		32. ROOF TYPE AND MATERIAL Gabled/Asphalt
		23. OWNERSHIP PUBLIC () PRIVATE (X)		33. NO. OF BAYS FRONT 3 SIDE 2
		24. OWNER'S NAME AND ADDRESS IF KNOWN		34. WALL TREATMENT Weatherboard
				35. PLAN SHAPE Gabled Ell
9. COORDINATES UTM LAT LONG		25. OPEN TO PUBLIC? YES () NO (X)		36. CHANGES (EXPLAIN IN NO. 42) ADDITION () ALTERED (X) MOVED ()
10. SITE () STRUCTURE () BUILDING (X) OBJECT ()		26. LOCAL CONTACT PERSON OR ORGANIZATION		37. CONDITION INTERIOR _____ EXTERIOR Good
11. ON NATIONAL REGISTER? YES () NO (X)		27. OTHER SURVEYS IN WHICH INCLUDED		38. PRESERVATION UNDERWAY? YES () NO ()
12. IS IT ELIGIBLE? YES () NO (X)				39. ENDANGERED? BY WHAT? YES () NO (X)
13. PART OF ESTAB. HIST. DISTRICT? YES () NO (X)				40. VISIBLE FROM PUBLIC ROAD? YES (X) NO ()
14. DISTRICT POTENTIAL? YES () NO (X)				41. DISTANCE FROM AND FRONTAGE ON ROAD
15. NAME OF ESTABLISHED DISTRICT				
42. FURTHER DESCRIPTION OF IMPORTANT FEATURES See continuation sheet.				PHOTO MUST BE PROVIDED
43. HISTORY AND SIGNIFICANCE See continuation sheet.				
44. DESCRIPTION OF ENVIRONMENT AND OUTBUILDINGS Located in an urban neighborhood.				TOWNSHIP
45. SOURCES OF INFORMATION See continuation sheet.				
46. PREPARED BY Thomason				RANGE
47. ORGANIZATION Thomason & Assoc.				
48. DATE 3/22/92				SECTION
49. REVISION DATE(S)				

RETURN THIS FORM WHEN COMPLETED TO: OFFICE OF HISTORIC PRESERVATION
P.O. BOX 176
JEFFERSON CITY, MISSOURI 65102

IF ADDITIONAL SPACE IS NEEDED, ATTACH SEPARATE SHEET(S) TO THIS FORM

Site No. _____

Please Attach a copy of a topographic map with the site marked on it.

Site Number: 986 (Continued)

42. 1 story frame Gabled Ell dwelling, The house has a stone foundation, one interior wall and one exterior wall brick chimney. On the main (E) facade is a shed roof porch with square columns and a railing with square balusters added ca. 1870. The main entrances have original paneled wood doors. Windows are rectangular 1/1 sash. In the gables are paired 1/1 attic windows.
43. This dwelling was built ca. 1900 and is shown on the 1915 Waterworks map.
45. 1915 Waterworks map.





MISSOURI OFFICE OF HISTORIC PRESERVATION

ARCHITECTURAL/HISTORIC INVENTORY SURVEY FORM

FR-AS-003-283

1. NO. 987		4. PRESENT LOCAL NAME(S) OR DESIGNATION(S)		987
2. COUNTY Franklin		5. OTHER NAME(S)		
3. LOCATION OF NEGATIVES				Franklin
6. SPECIFIC LEGAL LOCATION TOWNSHIP _____ RANGE _____ SECTION _____ IF CITY OR TOWN, STREET ADDRESS 719 Elm Street		16. THEMATIC CATEGORY		
7. CITY OR TOWN IF RURAL, VICINITY Washington		17. DATE(S) OR PERIOD ca. 1925		28. NO. OF STORIES 1 1/2
		18. STYLE OR DESIGN Bungalow 22		29. BASEMENT? YES (X) NO ()
		19. ARCHITECT OR ENGINEER		30. FOUNDATION MATERIAL Concrete
		20. CONTRACTOR OR BUILDER 20 30		31. WALL CONSTRUCTION Wood
		21. ORIGINAL USE, IF APPARENT Dwelling TQ		32. ROOF TYPE AND MATERIAL Gable/Asphalt
22. PRESENT USE Dwelling		23. OWNERSHIP PUBLIC () PRIVATE (X)		33. NO. OF BAYS FRONT 3 SIDE 3
23. OWNER'S NAME AND ADDRESS IF KNOWN		24. OWNER'S NAME AND ADDRESS IF KNOWN		34. WALL TREATMENT Asbestos Siding
25. OPEN TO PUBLIC? YES () NO (X)		26. LOCAL CONTACT PERSON OR ORGANIZATION		35. PLAN SHAPE Rectangular
27. OTHER SURVEYS IN WHICH INCLUDED		28. CHANGES (EXPLAIN IN NO. 42) ADDITION () ALTERED (X) MOVED ()		36. CONDITION INTERIOR _____ EXTERIOR Good
29. ENDANGERED? YES () NO (X)		30. PRESERVATION UNDERWAY? YES () NO ()		37. VISIBLE FROM PUBLIC ROAD? YES (X) NO ()
31. DISTANCE FROM AND FRONTAGE ON ROAD		32. DISTANCE FROM AND FRONTAGE ON ROAD		38. PHOTO MUST BE PROVIDED
33. FURTHER DESCRIPTION OF IMPORTANT FEATURES See continuation sheet.		34. HISTORY AND SIGNIFICANCE See continuation sheet.		3. OTHER NAME(S)
35. DESCRIPTION OF ENVIRONMENT AND OUTBUILDINGS Located in an urban neighborhood.		36. SOURCES OF INFORMATION See continuation sheet.		
37. RETURN THIS FORM WHEN COMPLETED TO: OFFICE OF HISTORIC PRESERVATION P.O. BOX 176 JEFFERSON CITY, MISSOURI 65102		38. PREPARED BY Thomason		8. TOWNSHIP
39. IF ADDITIONAL SPACE IS NEEDED, ATTACH SEPARATE SHEET(S) TO THIS FORM		39. ORGANIZATION Thomason & Assoc.		
40. DATE 3/22/92		41. REVISION DATE(S)		RANGE
42. DATE 3/22/92		43. REVISION DATE(S)		

Site No. _____

Indicate the chief topographical features, such as streams and elevations. Also indicate houses and roads. Indicate the site location by enclosing the site area with dotted line. Note scale of map and portion of section included in sketch map. Include drawings, photographs, etc. on additional pages.

Indicate part of
section included in
sketch map.

A 4x4 grid map of the Pacific Ocean region, labeled with N, S, E, and W. The grid is divided into 16 squares. The top edge is labeled 'N', the bottom edge 'S', the left edge 'W', and the right edge 'E'. A small vertical scale bar is located on the far left side of the grid.

Notes:

THIS IS PROBABLY THE ONE MOST IMPORTANT PART OF THIS DATA FORM

Please Attach a copy of a topographic map with the site marked on it.

Site Number: 987 (Continued)


42. 1 1/2 story frame dwelling. The house has an interior brick chimney and exterior of asbestos siding. On the main (E) facade is a partial width shed porch with tapered square posts on brick piers. The main entrance has a multi-light glass and wood door. Windows are 3/1 vertical light sash. On the main facade is a gable dormer with 3 3/1 sash windows.
43. This dwelling was built ca. 1925 - it is not shown on the 1915 Waterworks map.
45. 1915 Waterworks map.



MISSOURI OFFICE OF HISTORIC PRESERVATION

ARCHITECTURAL/HISTORIC INVENTORY SURVEY FORM

FE-AS-003-284

1. NO. 805		4. PRESENT LOCAL NAME(S) OR DESIGNATION(S) Schmidt/Maune House		1. NO. 805	
2. COUNTY Franklin		5. OTHER NAME(S)			2. COUNTY Franklin
3. LOCATION OF NEGATIVES					
6. SPECIFIC LEGAL LOCATION TOWNSHIP <u>44N</u> RANGE <u>1W</u> SECTION <u>22</u> IF CITY OR TOWN, STREET ADDRESS 511 Fremont St.		16. THEMATIC CATEGORY		4. PRESENT LOCAL NAME(S) OR DESIGNATION(S) DR	
7. CITY OR TOWN IF RURAL, VICINITY Washington		17. DATE(S) OR PERIOD ca. 1897			
8. DESCRIPTION OF LOCATION 		18. STYLE OR DESIGN hall and parlor 08			
		19. ARCHITECT OR ENGINEER			
		20. CONTRACTOR OR BUILDER			
		21. ORIGINAL USE, IF APPARENT dwelling 30			
9. COORDINATES UTM LAT LONG		22. PRESENT USE dwelling			5. OTHER NAME(S)
10. SITE () STRUCTURE () BUILDING (X) OBJECT ()		23. OWNERSHIP PUBLIC () PRIVATE (X)			
11. ON NATIONAL REGISTER? YES () NO (X)		24. OWNER'S NAME AND ADDRESS IF KNOWN Kurt and Nancy Maune 511 Fremont Street			
12. IS IT ELIGIBLE? YES (X) NO ()		25. OPEN TO PUBLIC? YES () NO (X)			
13. PART OF ESTAB. HIST. DISTRICT? YES () NO (X)		26. LOCAL CONTACT PERSON OR ORGANIZATION			
14. DISTRICT POTENTIAL? YES (X) NO ()		27. OTHER SURVEYS IN WHICH INCLUDED			
15. NAME OF ESTABLISHED DISTRICT		28. NO. OF STORIES <u>1 1/2</u>			
42. FURTHER DESCRIPTION OF IMPORTANT FEATURES See continuation sheet.		29. BASEMENT? YES (X) NO ()			
43. HISTORY AND SIGNIFICANCE See continuation sheet.		30. FOUNDATION MATERIAL stone			
44. DESCRIPTION OF ENVIRONMENT AND OUTBUILDINGS House is located in an urban neighborhood. At the rear is a wood frame, gable roof outbuilding.		31. WALL CONSTRUCTION brick			
45. SOURCES OF INFORMATION 1926 Sanborn, 1916 Sanborn, 1908 Sanborn, 1915 Water Works Improvements Map, 1919 Atlas, 1898 Atlas, 1869 Bird's Eye View		32. ROOF TYPE AND MATERIAL gable, asphalt SD			
RETURN THIS FORM WHEN COMPLETED TO: OFFICE OF HISTORIC PRESERVATION P.O. BOX 176 JEFFERSON CITY, MISSOURI 65102 PH. 314-751-5365		33. NO. OF BAYS FRONT 4 SIDE 2			
IF ADDITIONAL SPACE IS NEEDED, ATTACH SEPARATE SHEET(S) TO THIS FORM		34. WALL TREATMENT 7-course			
		35. PLAN SHAPE ell			
		36. CHANGES (EXPLAIN IN NO. 42) ADDITION (X) ALTERED (X) MOVED ()			
		37. CONDITION INTERIOR EXTERIOR <u>good</u>			
		38. PRESERVATION UNDERWAY? YES () NO (X)			
		39. ENDANGERED? YES () BY WHAT? NO (X)			
		40. VISIBLE FROM PUBLIC ROAD? YES (X) NO ()			
		41. DISTANCE FROM AND FRONTAGE ON ROAD			
		PHOTO MUST BE PROVIDED			
		46. PREPARED BY Betz/Thomason			
		47. ORGANIZATION Thomason & Assoc.			
		48. DATE 8/8/91			
		49. REVISION DATE(S)			

6. TOWNSHIP
44N

RANGE
1W

SECTION
22

Site No. _____

Section _____ Township _____ Range _____

N

W

E

S

THIS IS PROBABLY THE ONE MOST IMPORTANT PART OF THIS DATA FORM

Please Attach a copy of a topographic map with the site marked on it.

Site Number: 805 (continued)

42. The dwelling is a ca. ~~1897~~ 1 1/2-story brick hall and parlor with a stone foundation, 7-course common bond exterior, and a gable roof of asphalt shingles. The front has 4 bays and the side has 2 bays. On the main facade is an enclosed wood frame stoop with multi-light transom, multi-light sidelights, and an aluminum screen door. The main entrance has a multi-light glass and wood door with a single light transom. The windows are vertical 2/2 and 1/1 wood sash set within segmental soldier course arches. Two gable roof dormers with decorative wood shutters are on the south. There are interior and exterior wall brick chimneys on the east and west. Also on the east is a newer interior wall brick chimney. On the north is a concrete patio.
43. This dwelling is part of the residential development around Stafford Street which began in the early 1800's when the street was the western edge of Washington. A 1 1/2-story masonry dwelling with a 1-story wood frame outbuilding is shown on this lot on the 1926 Sanborn map. There is also a 1-story masonry outbuilding on the 1916 Sanborn map. Another 1-story wood frame outbuilding is on the 1908 Sanborn map. This lot is not shown on the earlier Sanborn maps. A building is shown at this location on the 1869 Bird's Eye View and on the 1915 Water Works Improvements Map. According to the atlases, it is part of the Stephenson's addition.


This dwelling was built ca. 1897 on the Christopher Schmidt estate.



MISSOURI OFFICE OF HISTORIC PRESERVATION

ARCHITECTURAL/HISTORIC INVENTORY SURVEY FORM

FR-AS-003-285

1. NO. 804		4. PRESENT LOCAL NAME(S) OR DESIGNATION(S) Christopher Schmidt Estate		804
2. COUNTY Franklin		5. OTHER NAME(S)		
3. LOCATION OF NEGATIVES				Franklin
6. SPECIFIC LEGAL LOCATION TOWNSHIP <u>44N</u> RANGE <u>1W</u> SECTION <u>22</u> IF CITY OR TOWN, STREET ADDRESS 515 Fremont St.		16. THEMATIC CATEGORY		
7. CITY OR TOWN IF RURAL, VICINITY Washington		17. DATE(S) OR PERIOD ca. 1900		2. COUNTY
8. DESCRIPTION OF LOCATION 		18. STYLE OR DESIGN side hall <u>tg</u>		
		19. ARCHITECT OR ENGINEER		4. PRESENT LOCAL NAME(S) OR DESIGNATION(S)
		20. CONTRACTOR OR BUILDER <u>30</u>		
		21. ORIGINAL USE, IF APPARENT dwelling <u>el</u>		
		22. PRESENT USE dwelling		
9. COORDINATES UTM LAT LONG		23. OWNERSHIP PUBLIC () PRIVATE (X)		5. OTHER NAME(S)
10. SITE () STRUCTURE () BUILDING (X) OBJECT ()		24. OWNER'S NAME AND ADDRESS IF KNOWN Mark and Carolyn Kluesner 515 Fremont Street		
11. ON NATIONAL REGISTER? YES () NO (X)		25. OPEN TO PUBLIC? YES () NO (X)		
12. IS IT ELIGIBLE? YES (X) NO ()		26. LOCAL CONTACT PERSON OR ORGANIZATION		
13. PART OF ESTAB. HIST. DISTRICT? YES () NO (X)		14. DISTRICT POTENTIAL? YES (X) NO ()		6. TOWNSHIP 44N
15. NAME OF ESTABLISHED DISTRICT		27. OTHER SURVEYS IN WHICH INCLUDED		
42. FURTHER DESCRIPTION OF IMPORTANT FEATURES See continuation sheet.		PHOTO MUST BE PROVIDED		
43. HISTORY AND SIGNIFICANCE See continuation sheet.				
44. DESCRIPTION OF ENVIRONMENT AND OUTBUILDINGS House is located in an urban neighborhood. There are no outbuildings.				RANGE 1W
45. SOURCES OF INFORMATION 1926 Sanborn, 1916 Sanborn, 1908 Sanborn, 1915 Water Works Improvements Map, 1919 Atlas 1898 Atlas, 1869 Bird's Eye View		46. PREPARED BY Betz/Thomason		
RETURN THIS FORM WHEN COMPLETED TO: OFFICE OF HISTORIC PRESERVATION P.O. BOX 176 JEFFERSON CITY, MISSOURI 65102 PH. 314-751-5365		47. ORGANIZATION Thomason & Assoc.		SECTION 22
		48. DATE 8/8/91 49. REVISION DATE(S)		
IF ADDITIONAL SPACE IS NEEDED, ATTACH SEPARATE SHEET(S) TO THIS FORM				

Site No. _____

Indicate the chief topographical features, such as streams and elevations. Also indicate houses and roads. Indicate the site location by enclosing the site area with dotted line. Note scale of map and portion of section included in sketch map. Include drawings, photographs, etc. on additional pages.

Indicate part of
section included in
sketch map.

Notes:

THIS IS PROBABLY THE ONE MOST IMPORTANT PART OF THIS DATA FORM

Please Attach a copy of a topographic map with the site marked on it.

Site Number: 804 (continued)

42. The dwelling is a ca. 1900, 1 1/2-story brick side hall plan with a stone foundation, 5-course common bond exterior, and a gable roof of asphalt shingles. The front has 4 bays and the side has 2 bays. The main entrance is in a recessed vestibule and has a wood door with a single light transom. The windows are 1/1 wood sash set within segmental soldier course arches. A wall dormer is on the west. There is an interior wall brick chimney on the west. On the north is a wood deck connected to a 1-story shed roof porch with square wood columns and balusters.
43. This dwelling is part of the residential development around Stafford Street which began in the early 1800's when the street was the western edge of Washington. A 1 1/2-story masonry dwelling with a 1-story wood frame outbuilding is shown on this lot on the 1908, 1916, and 1926 Sanborn maps. This lot is not shown on the earlier Sanborn maps. A building is shown at this location on the 1869 Bird's Eye View and on the 1915 Water Works Improvements Map. According to the atlases, it is part of the Stephenson's addition.

The house was built ca. 1900 by local mason Christopher Schmidt as his residence.

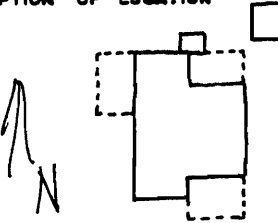




MISSOURI OFFICE OF HISTORIC PRESERVATION

ARCHITECTURAL/HISTORIC INVENTORY SURVEY FORM

FR-AS-003-286

1. NO. 796		4. PRESENT LOCAL NAME(S) OR DESIGNATION(S)		796
2. COUNTY Franklin		5. OTHER NAME(S)		
3. LOCATION OF NEGATIVES				Franklin
6. SPECIFIC LEGAL LOCATION TOWNSHIP 44N RANGE 1W SECTION 22 IF CITY OR TOWN, STREET ADDRESS 611 Fremont St.		16. THEMATIC CATEGORY		
7. CITY OR TOWN IF RURAL, VICINITY Washington		17. DATE(S) OR PERIOD 1917		DR
8. DESCRIPTION OF LOCATION 		18. STYLE OR DESIGN 49		
9. COORDINATES UTM LAT LONG		19. ARCHITECT OR ENGINEER		4. PRESENT LOCAL NAME(S) OR DESIGNATION(S)
		20. CONTRACTOR OR BUILDER 20 30 50		
10. SITE () STRUCTURE () BUILDING (X) OBJECT ()		21. ORIGINAL USE, IF APPARENT dwelling DB		5. OTHER NAME(S)
		22. PRESENT USE dwelling		
11. ON NATIONAL REGISTER? YES () NO (X)		23. OWNERSHIP PUBLIC () PRIVATE (X)		6. TOWNSHIP 44N
		24. OWNER'S NAME AND ADDRESS IF KNOWN Nick and Jean Kotakis 611 Fremont Street		
12. IS IT ELIGIBLE? YES (X) NO ()		25. OPEN TO PUBLIC? YES () NO (X)		RANGE 1W
		26. LOCAL CONTACT PERSON OR ORGANIZATION		
13. PART OF ESTAB. HIST. DISTRICT? YES () NO (X)		27. OTHER SURVEYS IN WHICH INCLUDED		SECTION 22
14. DISTRICT POTENTIAL? YES (X) NO ()		30. FOUNDATION MATERIAL stone		7. TOWNSHIP 44N
15. NAME OF ESTABLISHED DISTRICT		31. WALL CONSTRUCTION brick		
42. FURTHER DESCRIPTION OF IMPORTANT FEATURES See continuation sheet.		32. ROOF TYPE AND MATERIAL hipped, metal		8. TOWNSHIP 44N
		33. NO. OF BAYS FRONT 2 SIDE 4		
43. HISTORY AND SIGNIFICANCE See continuation sheet.		34. WALL TREATMENT brick		9. TOWNSHIP 44N
		35. PLAN SHAPE irregular		
44. DESCRIPTION OF ENVIRONMENT AND OUTBUILDINGS House is located in an urabn neighborhood. At the rear are an attached hipped roof outbuilding and a separate gable roof outbuilding.		36. CHANGES (EXPLAIN IN NO. 42) ADDITION (X) ALTERED () MOVED ()		SECTION 22
		37. CONDITION INTERIOR EXTERIOR good		
45. SOURCES OF INFORMATION 1916 Sanborn, 1919 Atlas		38. PRESERVATION UNDERWAY? YES () NO (X)		SECTION 22
		39. ENDANGERED? BY WHAT? YES () NO (X)		
46. PREPARED BY Betz/Thomason		40. VISIBLE FROM PUBLIC ROAD? YES (X) NO ()		SECTION 22
		41. DISTANCE FROM AND FRONTAGE ON ROAD		
47. ORGANIZATION Thomason & Assoc.		48. DATE 8/8/91		SECTION 22
		49. REVISION DATE(S)		
RETURN THIS FORM WHEN COMPLETED TO: OFFICE OF HISTORIC PRESERVATION P.O. BOX 176 JEFFERSON CITY, MISSOURI 65102 PH. 314-751-5365				

IF ADDITIONAL SPACE IS NEEDED, ATTACH SEPARATE SHEET(S) TO THIS FORM

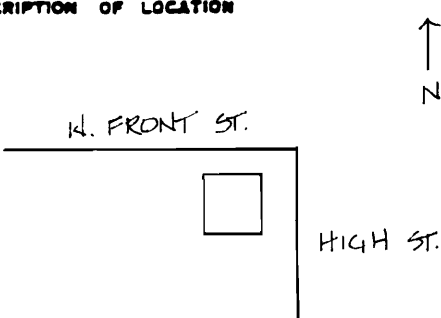
Site Number: 796 (continued)

42. The dwelling is a ca. 1915, 2 1/2-story brick structure with a stone foundation and a hipped and gable roof of standing seam metal. Finials are at the roof peak and gable ends. The front has 2 bays and the side has 4 bays. On the main facade is an other bay porch with a hipped roof of standing seam metal, wood Tuscan columns on brick piers, and a wrought iron railing. The main entrance has a louvered wood door with a single light transom. The windows are 1/1 wood sash with ornamental wood shutters and are set within segmental soldier course arches. A stained and leaded glass window is on the east. In the gable field is metal siding. Hipped roof dormers with 1 window and metal siding are on the south, north, and east. There are interior wall brick chimneys on the north and east.
43. This dwelling is part of the residential development around Stafford Street which began in the early 1800's when the street was the western edge of Washington. A 2-story masonry dwelling with a 1-story wood frame outbuilding is shown on this lot on the 1916 Sanborn map. This lot is not shown on the 1893, 1908, or 1926 Sanborn maps. Fremont Street is not shown continuing west of Stafford Street on the 1915 Water Works Improvements Map. According to the atlases, it was owned in 1919 by H. H.



MISSOURI OFFICE OF HISTORIC PRESERVATION

ARCHITECTURAL/HISTORIC INVENTORY SURVEY FORM FR-AS-003-287

1. NO. 652		4. PRESENT LOCAL NAME(S) OR DESIGNATION(S)		652
2. COUNTY Franklin		5. OTHER NAME(S)		
3. LOCATION OF NEGATIVES				Franklin
6. SPECIFIC LEGAL LOCATION TOWNSHIP 44N RANGE 1W SECTION 15 IF CITY OR TOWN, STREET ADDRESS 806 West Front Street		16. THEMATIC CATEGORY		
7. CITY OR TOWN IF RURAL, VICINITY Washington		17. DATE(S) OR PERIOD ca. 1905		Franklin
8. DESCRIPTION OF LOCATION 		18. STYLE OR DESIGN 49		
9. COORDINATES UTM LAT LONG		19. ARCHITECT OR ENGINEER		4. PRESENT LOCAL NAME(S) OR DESIGNATION(S)
		20. CONTRACTOR OR BUILDER		
		21. ORIGINAL USE, IF APPARENT Dwelling OB		
		22. PRESENT USE Dwelling		
10. SITE () STRUCTURE () BUILDING (X) OBJECT ()		23. OWNERSHIP PUBLIC () PRIVATE (X)		5. OTHER NAME(S)
11. ON NATIONAL REGISTER? YES () NO (X)		24. OWNER'S NAME AND ADDRESS IF KNOWN		
12. IS IT ELIGIBLE? YES () NO (X)		25. OPEN TO PUBLIC? YES () NO (X)		
13. PART OF ESTAB. HIST. DISTRICT? YES () NO (X)		26. LOCAL CONTACT PERSON OR ORGANIZATION		
14. DISTRICT POTENTIAL? YES () NO (X)		27. OTHER SURVEYS IN WHICH INCLUDED		6. OTHER NAME(S)
15. NAME OF ESTABLISHED DISTRICT		28. NO. OF STORIES 2		
		29. BASEMENT? YES (X) NO ()		
		30. FOUNDATION MATERIAL Concrete		
		31. WALL CONSTRUCTION Wood		7. TOWNSHIP 44N
		32. ROOF TYPE AND MATERIAL Gable/Metal		
		33. NO. OF BAYS FRONT 2 SIDE 2		
		34. WALL TREATMENT Aluminum Siding		
		35. PLAN SHAPE Rectangular		8. COUNTY 15
		36. CHANGES (EXPLAIN IN NO. 42) ADDITION () ALTERED (X) MOVED ()		
		37. CONDITION INTERIOR EXTERIOR Fair		
		38. PRESERVATION UNDERWAY? YES () NO ()		
		39. ENDANGERED? BY WHAT? YES () NO (X)		9. OTHER NAME(S)
		40. VISIBLE FROM PUBLIC ROAD? YES (X) NO ()		
		41. DISTANCE FROM AND FRONTAGE ON ROAD		
42. FURTHER DESCRIPTION OF IMPORTANT FEATURES See continuation sheet.				PHOTO MUST BE PROVIDED
43. HISTORY AND SIGNIFICANCE See continuation sheet.				
44. DESCRIPTION OF ENVIRONMENT AND OUTBUILDINGS Located in an urban neighborhood.				1W
45. SOURCES OF INFORMATION See continuation sheet.				
46. PREPARED BY Thomason				SECTION 15
47. ORGANIZATION Thomason & Assoc.				
48. DATE 2/17/92				49. REVISION DATE(S)
49. REVISION DATE(S)				

RETURN THIS FORM WHEN COMPLETED TO: OFFICE OF HISTORIC PRESERVATION
P.O. BOX 176
JEFFERSON CITY, MISSOURI 65102

IF ADDITIONAL SPACE IS NEEDED, ATTACH SEPARATE SHEET(S) TO THIS FORM

Site No. _____

Indicate the chief topographical features, such as streams and elevations. Also indicate houses and roads. Indicate the site location by enclosing the site area with dotted line. Note scale of map and portion of section included in sketch map. Include drawings, photographs, etc. on additional pages.

Indicates part of
section included in
sketch map.

Notes:

THIS IS PROBABLY THE ONE MOST IMPORTANT PART OF THIS DATA FORM

Please Attach a copy of a topographic map with the site marked on it.

Site Number: 652 (continued)

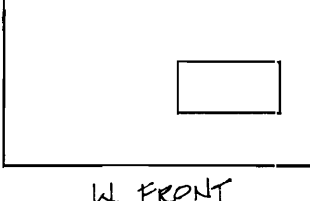
42. Two-story frame dwelling. On the main north facade is a one-story single bay entry porch with original milled columns and a railing with square balusters. The main entrance has a single-light glass and wood door. Windows are 1/1 rectangular wood sash.
43. This dwelling was built ca. 1905. In 1919 it was owned by A. Stumpe and is shown on the 1926 Sanborn map.
45. 1919 atlas, 1926 Sanborn map.



MISSOURI OFFICE OF HISTORIC PRESERVATION

ARCHITECTURAL/HISTORIC INVENTORY SURVEY FORM

F2-AS-003-288

1. NO. 651		4. PRESENT LOCAL NAME(S) OR DESIGNATION(S)		651
2. COUNTY Franklin		5. OTHER NAME(S)		
3. LOCATION OF NEGATIVES				Franklin
6. SPECIFIC LEGAL LOCATION TOWNSHIP 44N RANGE 1W SECTION 15 IF CITY OR TOWN, STREET ADDRESS 812 West Front Street		16. THEMATIC CATEGORY USO		
7. CITY OR TOWN IF RURAL, VICINITY Washington		17. DATE(S) OR PERIOD ca. 1860		Franklin
8. DESCRIPTION OF LOCATION 		18. STYLE OR DESIGN		
		19. ARCHITECT OR ENGINEER		28. NO. OF STORIES 1
		20. CONTRACTOR OR BUILDER		
		21. ORIGINAL USE, IF APPARENT Commercial 10A 02H 01B		29. BASEMENT? YES (X) NO ()
		22. PRESENT USE Dwelling		
		23. OWNERSHIP PUBLIC () PRIVATE (X)		30. FOUNDATION MATERIAL Stone
		24. OWNER'S NAME AND ADDRESS IF KNOWN Clarence Stumpe		
		25. OPEN TO PUBLIC? YES () NO (X)		31. WALL CONSTRUCTION Wood
		26. LOCAL CONTACT PERSON OR ORGANIZATION		
		27. OTHER SURVEYS IN WHICH INCLUDED		32. ROOF TYPE AND MATERIAL Gable/Rolled
		33. NO. OF BAYS FRONT 7 SIDE 2		34. WALL TREATMENT Weatherboard
		35. PLAN SHAPE Rectangular		
		36. CHANGES (EXPLAIN IN NO. 42) ADDITION () ALTERED () MOVED ()		37. CONDITION INTERIOR EXTERIOR Fair
		38. PRESERVATION UNDERWAY? YES () NO (X)		
		39. ENDANGERED? BY WHAT? YES () NO (X)		40. VISIBLE FROM PUBLIC ROAD? YES (X) NO ()
		41. DISTANCE FROM AND FRONTAGE ON ROAD		
9. COORDINATES UTM LAT LONG				PHOTO MUST BE PROVIDED
10. SITE () BUILDING (X) STRUCTURE () OBJECT ()				
11. ON NATIONAL REGISTER? YES () NO (X)		12. IS IT ELIGIBLE? YES () NO ()		42. FURTHER DESCRIPTION OF IMPORTANT FEATURES See continuation sheet.
13. PART OF ESTAB. HIST. DISTRICT? YES () NO (X)		14. DISTRICT POTENTIAL? YES () NO (X)		
15. NAME OF ESTABLISHED DISTRICT				43. HISTORY AND SIGNIFICANCE See continuation sheet.
44. DESCRIPTION OF ENVIRONMENT AND OUTBUILDINGS Located in an urban neighborhood.				45. SOURCES OF INFORMATION See continuation sheet.
46. PREPARED BY Thomason		47. ORGANIZATION Thomason & Assoc.		48. DATE 2/17/92
49. REVISION DATE(S)				

RETURN THIS FORM WHEN COMPLETED TO: OFFICE OF HISTORIC PRESERVATION

IF ADDITIONAL SPACE IS NEEDED, ATTACH SEPARATE SHEET(S) TO THIS FORM

P.O. BOX 176
JEFFERSON CITY, MISSOURI 65102

Site No. _____

Indicate the chief topographical features, such as streams and elevations. Also indicate houses and roads. Indicate the site location by enclosing the site area with dotted line. Note scale of map and portion of section included in sketch map. Include drawings, photographs, etc. on additional pages.

Indicate part of
section included in
sketch map.

Notes:

THIS IS PROBABLY THE ONE MOST IMPORTANT PART OF THIS DATA FORM

Please Attach a copy of a topographic map with the site marked on it.

Site Number: 651 (continued)

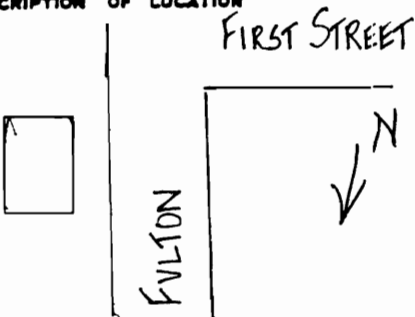
42. One-story frame dwelling. The main north facade has a raised stone basement with an added concrete surface. This facade has two entrances in the basement level. The east entrance has a ca. 1920 multi-light glass and wood door. The west entrance has a four-panel door. Windows in the basement and first floor level are original 6/6 rectangular wood sash. The dwelling has two interior wall brick chimneys. The west facade has an original four-panel door. In the gable field are two two-light casement windows. The south facade has two entrances with ca. 1900 two-light glass and wood doors.
43. This dwelling is believed to have been built ca. 1880 as part of a pottery factory. The property is shown as being owned by "Bryan" in 1878. The factory eventually closed and in 1919 the property was owned by A. Stumpe. In 1926 the property was listed as a negro tenement. The dwelling warrants further research to ascertain its National Register eligibility.
45. Interview with Ralph Gregory, 1919 atlas, 1926 Sanborn map.



MISSOURI OFFICE OF HISTORIC PRESERVATION

ARCHITECTURAL/HISTORIC INVENTORY SURVEY FORM

FR-AS-003-289

1. NO. 757		4. PRESENT LOCAL NAME(S) OR DESIGNATION(S)		1. NO. 757	
2. COUNTY Franklin		5. OTHER NAME(S)			2. COUNTY Franklin
3. LOCATION OF NEGATIVES					
6. SPECIFIC LEGAL LOCATION TOWNSHIP 44N RANGE 1W SECTION 23 IF CITY OR TOWN, STREET ADDRESS 10 Fulton Street		16. THEMATIC CATEGORY		4. PRESENT LOCAL NAME(S) OR DESIGNATION(S)	
7. CITY OR TOWN IF RURAL, VICINITY Washington		17. DATE(S) OR PERIOD ca. 1900			
8. DESCRIPTION OF LOCATION 		18. STYLE OR DESIGN 09			
9. COORDINATES UTM LAT LONG		19. ARCHITECT OR ENGINEER		5. OTHER NAME(S)	
10. SITE () STRUCTURE () BUILDING (X) OBJECT ()		20. CONTRACTOR OR BUILDER TQ			
11. ON NATIONAL REGISTER? YES () NO (X)		21. ORIGINAL USE, IF APPARENT dwelling			
12. IS IT ELIGIBLE? YES () NO (X)		22. PRESENT USE dwelling		6. TOWNSHIP 44N	
13. PART OF ESTAB. HIST. DISTRICT? YES () NO (X)		23. OWNERSHIP PUBLIC () PRIVATE (X)			
14. DISTRICT POTENTIAL? YES () NO (X)		24. OWNER'S NAME AND ADDRESS IF KNOWN			
15. NAME OF ESTABLISHED DISTRICT		25. OPEN TO PUBLIC? YES () NO (X)		7. RANGE 1W	
42. FURTHER DESCRIPTION OF IMPORTANT FEATURES See continuation sheet.		26. LOCAL CONTACT PERSON OR ORGANIZATION			
43. HISTORY AND SIGNIFICANCE See continuation sheet.		27. OTHER SURVEYS IN WHICH INCLUDED			
44. DESCRIPTION OF ENVIRONMENT AND OUTBUILDINGS House is located in an urban neighborhood. There are no outbuildings.		28. NO. OF STORIES 1 1/2 - 1		8. SECTION 23	
45. SOURCES OF INFORMATION		29. BASEMENT? YES () NO (X)			
46. PREPARED BY Betz/Thomason		30. FOUNDATION MATERIAL brick			
47. ORGANIZATION Thomason & Assoc.		31. WALL CONSTRUCTION wood frame		9. DATE 7/14/91	
48. DATE		32. ROOF TYPE AND MATERIAL gable metal GB			
49. REVISION DATE(S)		33. NO. OF BAYS FRONT 3 SIDE 2			
RETURN THIS FORM WHEN COMPLETED TO: OFFICE OF HISTORIC PRESERVATION P.O. BOX 176 JEFFERSON CITY, MISSOURI 65102 PH. 314-751-5365		34. WALL TREATMENT aluminum siding		10. SECTION 23	
IF ADDITIONAL SPACE IS NEEDED, ATTACH SEPARATE SHEET(S) TO THIS FORM		35. PLAN SHAPE rect.			
		36. CHANGES (EXPLAIN IN NO. 42) ADDITION () ALTERED (X) MOVED ()			
		37. CONDITION INTERIOR EXTERIOR good		11. SECTION 23	
		38. PRESERVATION UNDERWAY? YES () NO (X)			
		39. ENDANGERED? BY WHAT? YES () NO (X)			
		40. VISIBLE FROM PUBLIC ROAD? YES (X) NO ()		12. SECTION 23	
		41. DISTANCE FROM AND FRONTAGE ON ROAD			
		PHOTO MUST BE PROVIDED			

Site Number: 757 (Continued)

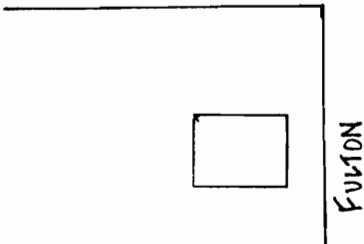
42. Two-story frame dwelling covered with aluminum siding. The main facade has three bays. Windows are ca. 1970 metal and glass design. The main entrance has been enclosed with a 1 story vestibule but displays a ca. 1920 multi-light glass and wood door. On the main facade is a shed porch supported by four square wood columns. The foundation is brick and stucco. The gable roof is of corrugated metal. At the rear is a one-story shed roof addition.
43. Built ca. 1900, this frame dwelling has been covered with aluminum siding and altered in recent years. This area is not shown on any of the Sanborn maps.
45. 1916, 1926 Sanborn maps.



MISSOURI OFFICE OF HISTORIC PRESERVATION

ARCHITECTURAL/HISTORIC INVENTORY SURVEY FORM

FR-AS-003-290

1. NO. 756 2. COUNTY Franklin 3. LOCATION OF NEGATIVES	4. PRESENT LOCAL NAME(S) OR DESIGNATION(S) 5. OTHER NAME(S)	1. NO. 756 2. COUNTY Franklin 3. PRESENT LOCAL NAME(S) OR DESIGNATION(S)
6. SPECIFIC LEGAL LOCATION TOWNSHIP 44N RANGE 1W SECTION 23 IF CITY OR TOWN, STREET ADDRESS 607 Fulton Street 7. CITY OR TOWN IF RURAL, VICINITY Washington 8. DESCRIPTION OF LOCATION E. 6th Street  9. COORDINATES UTM LAT LONG 10. SITE () STRUCTURE () BUILDING (X) OBJECT () 11. ON NATIONAL REGISTER? YES () NO (X) 12. IS IT ELIGIBLE? YES () NO () 13. PART OF ESTAB. HIST. DISTRICT? YES () NO (X) 14. DISTRICT POTENTIAL? YES () NO (X) 15. NAME OF ESTABLISHED DISTRICT	16. THEMATIC CATEGORY 17. DATE(S) OR PERIOD ca. 1880 <i>at c 1900</i> 18. STYLE OR DESIGN 49 19. ARCHITECT OR ENGINEER 20. CONTRACTOR OR BUILDER ON 21. ORIGINAL USE, IF APPARENT dwelling 22. PRESENT USE dwelling 23. OWNERSHIP PUBLIC () PRIVATE (X) 24. OWNER'S NAME AND ADDRESS IF KNOWN 25. OPEN TO PUBLIC? YES () NO (X) 26. LOCAL CONTACT PERSON OR ORGANIZATION 27. OTHER SURVEYS IN WHICH INCLUDED	28. NO. OF STORIES 1 1/2 29. BASEMENT? YES () NO (X) 30. FOUNDATION MATERIAL brick 31. WALL CONSTRUCTION load-bear brick 32. ROOF TYPE AND MATERIAL gable, metal <i>ESD</i> 33. NO. OF BAYS FRONT 3 SIDE 2 34. WALL TREATMENT brick 35. PLAN SHAPE rect. 36. CHANGES (EXPLAIN IN NO. 42) ADDITION (X) ALTERED () MOVED () 37. CONDITION INTERIOR EXTERIOR 38. PRESERVATION UNDERWAY? YES () NO (X) 39. ENDANGERED? BY WHAT? YES () NO (X) 40. VISIBLE FROM PUBLIC ROAD? YES (X) NO () 41. DISTANCE FROM AND FRONTAGE ON ROAD
42. FURTHER DESCRIPTION OF IMPORTANT FEATURES See continuation sheet.		PHOTO MUST BE PROVIDED
43. HISTORY AND SIGNIFICANCE See continuation sheet.		
44. DESCRIPTION OF ENVIRONMENT AND OUTBUILDINGS House is located in an urban neighborhood. There are no outbuildings.		
45. SOURCES OF INFORMATION	46. PREPARED BY Betz/Thomason 47. ORGANIZATION Thomason & Assoc. 48. DATE 7/14/91	4. TOWNSHIP 44N 5. RANGE 1W 6. SECTION 23

RETURN THIS FORM WHEN COMPLETED TO: OFFICE OF HISTORIC PRESERVATION
 P.O. BOX 176
 JEFFERSON CITY, MISSOURI 65102
 PH. 314-751-5365

IF ADDITIONAL SPACE IS NEEDED, ATTACH SEPARATE SHEET(S) TO THIS FORM

Site Number: 756 (Continued)

42. One- and one-half story brick dwelling with a gable roof of standing seam metal. A one-story gable roof frame addition is slightly recessed from the main body of the building. The main facade faces east and has three bays. The main entrance has a door of wood and glass with a rectangular single light transom in a segmental arched opening. Windows are not visible - covered with louvered wood shutters but have segmental arched openings. Brick corbelling at roofline with brick modillion blocks. The house has two interior wall brick chimneys. At the roofline is a gabled dormer with milled brackets and pilasters with a sunburst design in the gable field. Frame addition was added ca. 1900 and has a shed porch supported by eight square wood posts. This addition has a six-panel door and six-over-six sash windows.
43. This brick dwelling was built ca. 1880 in the original town of Bassora. This area is now part of Washington. The dwelling is shown on the 1915 Waterworks map.
45. 1915 Waterworks map.



MISSOURI OFFICE OF HISTORIC PRESERVATION

ARCHITECTURAL/HISTORIC INVENTORY SURVEY FORM

FL-AS-003-291

1. NO. <div style="border: 1px solid black; padding: 2px;">788</div>		4. PRESENT LOCAL NAME(S) OR DESIGNATION(S) <div style="border: 1px solid black; padding: 2px;">Fred Kohlmueeller House</div>		1. NO. <div style="border: 1px solid black; padding: 2px;">788</div>	
2. COUNTY <div style="border: 1px solid black; padding: 2px;">Franklin</div>		5. OTHER NAME(S) <div style="border: 1px solid black; padding: 2px;"></div>			2. COUNTY <div style="border: 1px solid black; padding: 2px;">Franklin</div>
3. LOCATION OF NEGATIVES <div style="border: 1px solid black; padding: 2px;"></div>					
6. SPECIFIC LEGAL LOCATION TOWNSHIP <u>44N</u> RANGE <u>1W</u> SECTION <u>21</u> IF CITY OR TOWN, STREET ADDRESS <div style="border: 1px solid black; padding: 2px;">Grand Avenue</div>		16. THEMATIC CATEGORY <div style="border: 1px solid black; padding: 2px;"></div>		4. PRESENT LOCAL NAME(S) OR DESIGNATION(S)	
7. CITY OR TOWN IF RURAL, VICINITY <div style="border: 1px solid black; padding: 2px;">Washington</div>		17. DATE(S) OR PERIOD <div style="border: 1px solid black; padding: 2px;">ca. 1850</div>			
8. DESCRIPTION OF LOCATION <div style="border: 1px solid black; padding: 10px; height: 150px; position: relative;"> <div style="position: absolute; top: 10px; right: 10px;">N →</div> <div style="position: absolute; left: 10px; top: 50px; transform: rotate(-90deg);">BRAND AVENUE</div> <div style="position: absolute; top: 30px; left: 200px;">HOUSE</div> <div style="position: absolute; top: 35px; left: 250px;">ADDITION CA. 1940</div> <div style="position: absolute; top: 38px; left: 270px;">SMOKEHOUSE</div> </div>		18. STYLE OR DESIGN <div style="border: 1px solid black; padding: 2px;">49</div>			
9. COORDINATES LAT LONG		19. ARCHITECT OR ENGINEER <div style="border: 1px solid black; padding: 2px;"></div>		5. OTHER NAME(S) <div style="border: 1px solid black; padding: 2px;">Fred Kohlmueeller Hs.</div>	
10. SITE () STRUCTURE () BUILDING (X) OBJECT ()		20. CONTRACTOR OR BUILDER <div style="border: 1px solid black; padding: 2px;"></div>			
11. ON NATIONAL REGISTER? YES () NO (X)		21. ORIGINAL USE, IF APPARENT <div style="border: 1px solid black; padding: 2px;">dwelling</div>			
12. IS IT ELIGIBLE? YES (X) NO ()		22. PRESENT USE <div style="border: 1px solid black; padding: 2px;">vacant</div>		6. TOWNSHIP <div style="border: 1px solid black; padding: 2px;">44N</div>	
13. PART OF ESTAB. HIST. DISTRICT? YES () NO (X)		23. OWNERSHIP PUBLIC () PRIVATE (X)			
14. DISTRICT POTENTIAL? YES () NO (X)		24. OWNER'S NAME AND ADDRESS IF KNOWN <div style="border: 1px solid black; padding: 2px;"></div>			
15. NAME OF ESTABLISHED DISTRICT <div style="border: 1px solid black; padding: 2px;"></div>		25. OPEN TO PUBLIC? YES () NO (X)		7. RANGE <div style="border: 1px solid black; padding: 2px;">1W</div>	
42. FURTHER DESCRIPTION OF IMPORTANT FEATURES <div style="border: 1px solid black; padding: 10px; height: 100px;">See continuation sheet.</div>		26. LOCAL CONTACT PERSON OR ORGANIZATION <div style="border: 1px solid black; padding: 2px;"></div>			
43. HISTORY AND SIGNIFICANCE <div style="border: 1px solid black; padding: 10px; height: 100px;">See continuation sheet.</div>		27. OTHER SURVEYS IN WHICH INCLUDED <div style="border: 1px solid black; padding: 2px;"></div>			
44. DESCRIPTION OF ENVIRONMENT AND OUTBUILDINGS <div style="border: 1px solid black; padding: 10px; height: 100px;">House is located on a farm on the western edge of Washington. Adjacent to the house are a ca. 1880 barn with vertical board siding, stone foundation, and corrugated metal roof and a ca. 1900 shed with concrete foundation and similar features.</div>		28. NO. OF STORIES <div style="border: 1px solid black; padding: 2px;">1</div>		8. SECTION <div style="border: 1px solid black; padding: 2px;">21</div>	
45. SOURCES OF INFORMATION <div style="border: 1px solid black; padding: 2px;"></div>		29. BASEMENT? YES (X) NO ()			
46. PREPARED BY <div style="border: 1px solid black; padding: 2px;">Betz/Buwalda</div>		30. FOUNDATION MATERIAL <div style="border: 1px solid black; padding: 2px;">stone</div>			
47. ORGANIZATION <div style="border: 1px solid black; padding: 2px;">Thomason & Assoc.</div>		31. WALL CONSTRUCTION <div style="border: 1px solid black; padding: 2px;">brick</div>		9. DISTANCE FROM AND FRONTAGE ON ROAD	
48. DATE <div style="border: 1px solid black; padding: 2px;">7/15/91</div>		32. ROOF TYPE AND MATERIAL <div style="border: 1px solid black; padding: 2px;"></div>			
49. REVISION DATE(S) <div style="border: 1px solid black; padding: 2px;"></div>		33. NO. OF BAYS FRONT SIDE			
RETURN THIS FORM WHEN COMPLETED TO: OFFICE OF HISTORIC PRESERVATION P.O. BOX 176 JEFFERSON CITY, MISSOURI 65102 PH. 314-751-5365		34. WALL TREATMENT <div style="border: 1px solid black; padding: 2px;"></div>			
IF ADDITIONAL SPACE IS NEEDED, ATTACH SEPARATE SHEET(S) TO THIS FORM		35. PLAN SHAPE <div style="border: 1px solid black; padding: 2px;"></div>			
		36. CHANGES (EXPLAIN IN NO. 42) ADDITION (X) ALTERED (X) MOVED ()			
		37. CONDITION INTERIOR EXTERIOR <u>good</u>			
		38. PRESERVATION UNDERWAY? YES () NO (X)			
		39. ENDANGERED? BY WHAT? YES () NO (X)			
		40. VISIBLE FROM PUBLIC ROAD? YES (X) NO ()			
		41. DISTANCE FROM AND FRONTAGE ON ROAD <div style="border: 1px solid black; padding: 2px;"></div>			

PHOTO
MUST

BE
PROVIDED

Site Number: 788 (Continued)

42. One-story brick dwelling built ca. 1850. The house has a stone foundation, gable roof of metal standing seam, and has three flues. The main entrance has been covered with wood panels and windows have also been boarded up. Windows have segmental arched openings. At the rear of the dwelling is a ca. 1850 smokehouse which has been joined to the main dwelling by a ca. 1940 frame addition.
43. This vacant farmstead appears to have been built ca. 1850 and retains its original smokehouse. The original plan of the dwelling is unusual with no doors on the main facade. It was built ca. 1850 by Fred Kohlmuehler who operated an 80 acre farm and sold clay to the H.M. Thompson Potteries of St. Louis. The farm was later owned and operated by son Louis Kohlmuehler who also worked at the International Shoe Company in the early 20th century. The house is presently under renovation by the local historical society. It is located near the present city park.
45. 1878 and 1898 Atlas', and Washington, Missouri
Sesquicentennial.





