

Missouri Historic Resources Survey Form

Page 1

3095004-643
Reference Number

D. Address / Location

201-203 S HOLDEN

E. City

Warrensburg, MO

B. County

101 Johnson

A. Historic Name

C. Other Name(s)

Central Missouri Community Credit Union

N. Ownership

Private

☒

Local

Federal

State

Mix

2A. Architect / Builder / Designer / Engineer

unknown

2B. Architectural Style

Neo-Classical

2C. Vernacular Type

2D. Construction Date

Post-1966

2E. Alteration Dates

2F. Date Rebuilt

2G. Date Moved

2H. Demo Date

2J. Historic Function

02 Commerce/Trade

2K. Historic Sub-Function

02A Business

Present Function

02 Commerce/Trade

2L. No. of Ancillary Structures

0

2M. Resource Type

Building

2N. Stories

Primary Structure

2

Secondary Structure

Secondary Structure

Q. Area(s) of Significance/Contexts

R. Significant Person(s)

S. Significant Event Date(s)

T. Significance - Continuation Sheet

History - Continuation Sheet

☒

National Register Name

NR Eligibility

Non-contributing/Not Eligible

Integrity

Non-Historic

Survey Report

Phase II Warrensburg Survey

Survey Date

2007

Preparer

Sally Schwenk Associates, Inc.

Photographs

City of Warrensburg Community Development Dept

2I. Owner's Name and Address (if Different)

CENTRAL MO CREDIT UNION

201 S HOLDEN ST

WARRENSBURG MO 64093-3400

2O. Structural Systems

PR Platform Frame

2P. Wall Materials

30 Brick

2Q. Other Materials

2R. Roof Shapes

HP Hipped

2S. Roof Materials

63 Asphalt

2T. Roof Features

2U. Foundation Materials

65 Concrete

2V. Porch Type

ST Stoop

2W. Plan Code

RC Rectangle

2X. Description of Property - Continuation Sheet ☒2Y. Description of Environment and Outbuildings - Continuation Sheet ☒

2Z. Sources

Sanborn maps, plat maps, and previous survey.

Missouri Historic Resources Survey Form - Continuation Sheet

Reference Number

Page 2

D. Address / Location

201-203 S HOLDEN

E. City Warrensburg, MO**B. County** 101 Johnson**2X. Further Description**

This non-historic commercial building has a shallow pitch hip roof with wide eaves. The primary facade has five symmetrical bays. The bays are defined by fenestration. The windows are one-over-one light vinyl sash windows with decorative shutters. A flat roof, pedimented dormer projects from the center of the front roof slope. Addition features include the four engaged square columns that flank the center-bay entrance and the fanlight over the pair of windows in the center bay of the second story.

T. Significance**2Y. Description of Environment and Outbuildings****History**

This building does not appear on the 1945 Sanborn map. The parcel is part of Grover's 2nd Addition.

Missouri Historic Resources Survey Form - Continuation Sheet
Page 3

Reference Number

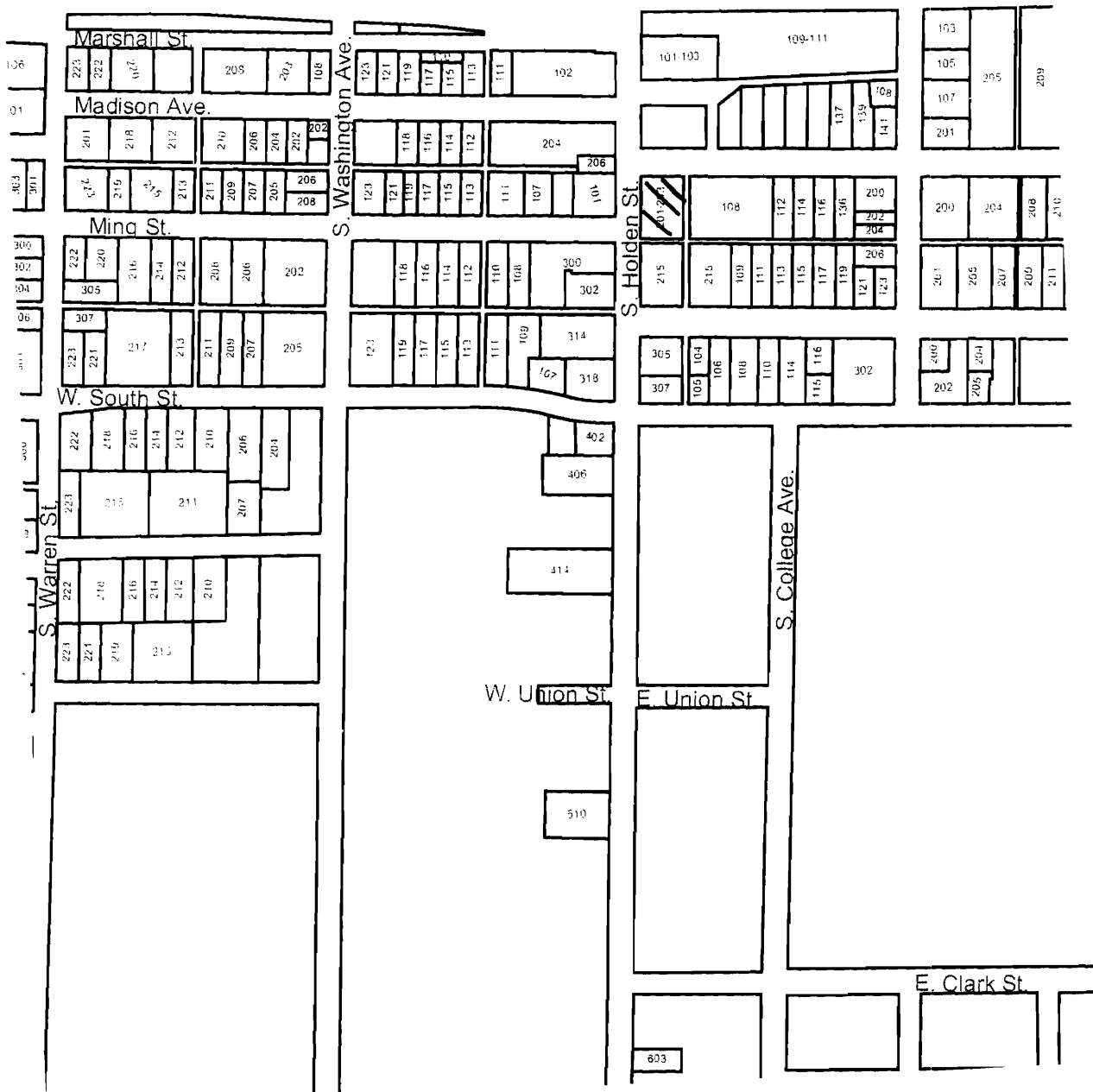

D. Address / Location

201-203 S HOLDEN

E. City Warrensburg, MO

B. County 101 Johnson

Location Map



201 & 203 S. Holden



Missouri Historic Resources Survey Form
Page 1

30A-004-644

Reference Number

D. Address / Location

204 S HOLDEN

E. City

Warrensburg, MO

B. County

101 Johnson

A. Historic Name

C. Other Name(s)

N. Ownership

Private

☒

Local

2I. Owner's Name and Address (if Different)

CITY OF WARRENSBURG

PO BOX 1018

WARRENSBURG MO 64093

Federal

State

Mix

2A. Architect / Builder / Designer / Engineer

unknown

2O. Structural Systems

PR Platform Frame

2B. Architectural Style

70 Modern Movement

2P. Wall Materials

30 Brick

50 Metal

2C. Vernacular Type

69 Other Vernacular: 1-Part Commercial Block

2Q. Other Materials

2D. Construction Date

c. 1965

2E. Alteration Dates

2F. Date Rebuilt

2G. Date Moved

2H. Demo Date

2R. Roof Shapes

FT Flat

2J. Historic Function

02 Commerce/Trade

2S. Roof Materials

01 None Listed

2K. Historic Sub-Function

02E Speciality Store

2T. Roof Features

Present Function

02 Commerce/Trade

2L. No. of Ancillary Structures

0

2M. Resource Type

Building

2N. Stories

Primary Structure

1

Secondary Structure

Secondary Structure

2V. Porch Type

R1 Recessed-1 Story

Q. Area(s) of Significance/Contexts

2W. Plan Code

RC Rectangle

R. Significant Person(s)

S. Significant Event Date(s)

2X. Description of Property - Continuation Sheet

X

T. Significance - Continuation Sheet

History - Continuation Sheet

X

2Y. Description of Environment and Outbuildings - Continuation Sheet

X

National Register Name

NR Eligibility

Non-contributing/Not Eligible

2Z. Sources

Sanborn maps, plat maps, and previous survey.

Integrity

Non-Historic

Survey Report

Phase II Warrensburg Survey

Survey Date

2007

Preparer

Sally Schwenk Associates, Inc.

Photographs

City of Warrensburg Community Development Dept

Missouri Historic Resources Survey Form - Continuation Sheet

Reference Number

Page 2**D. Address / Location**

204 S HOLDEN

E. City Warrensburg, MO**B. County** 101 Johnson**2X. Further Description**

This building has a three-bay primary facade. The bays are defined by brick piers. Each bay contains a three- or four-part display window. The right, end bay is recessed at the corner where the entrance is canted and sheltered under the main roof. Concrete steps lead to an entrance that contains a set of double-leaf, full-light, aluminum-frame doors. The upper facade wall has vertical metal panel siding.

T. Significance**2Y. Description of Environment and Outbuildings****History**

This building does not appear on the 1945 Sanborn map. The parcel is part of Holden's 3rd Addition.

Missouri Historic Resources Survey Form - Continuation Sheet

Page 3

Reference Number

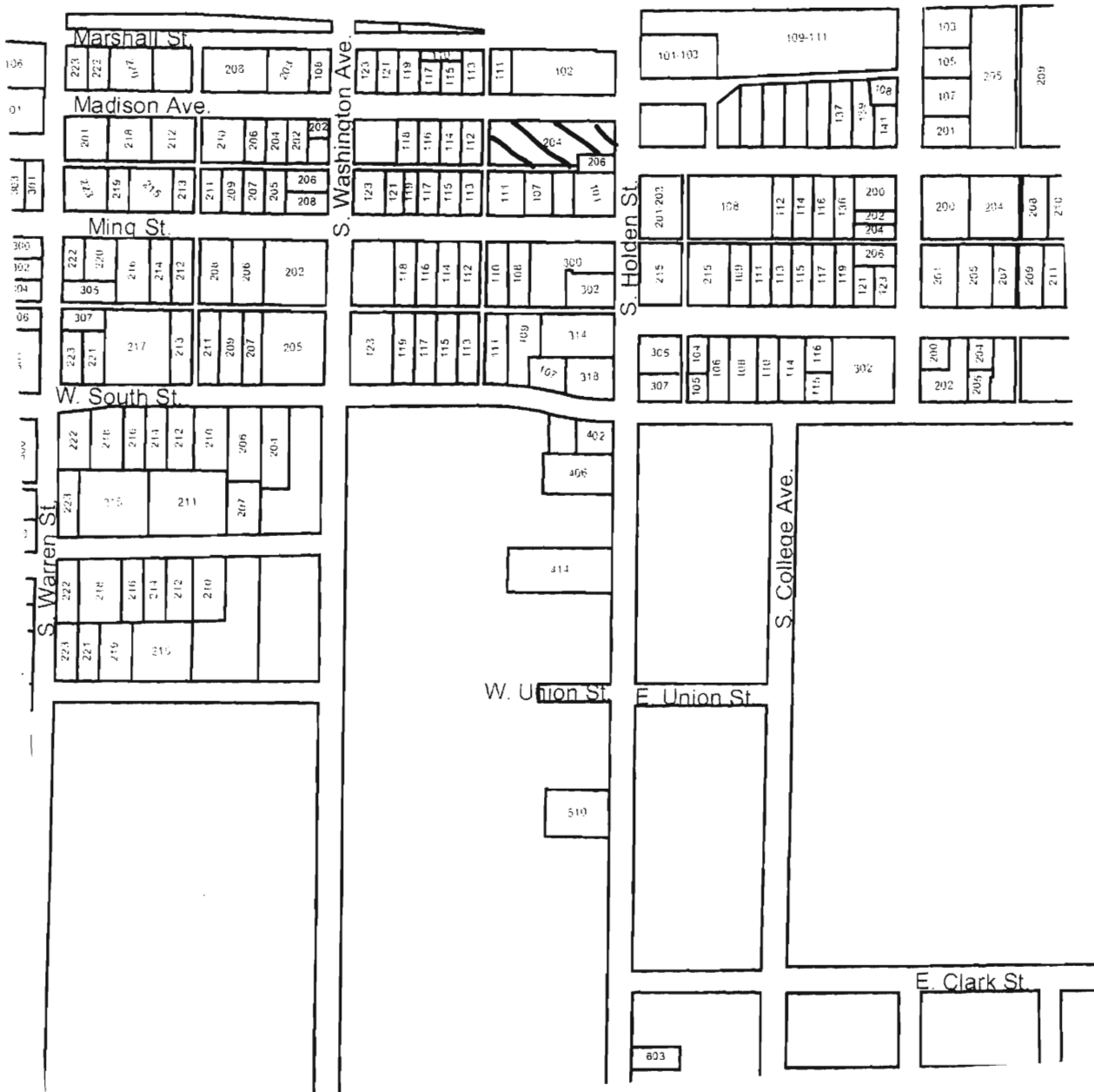
D. Address / Location

204 S HOLDEN

E. City Warrensburg, MO

B. County 101 Johnson

Location Map





204 S. Holden

Missouri Historic Resources Survey Form

Page 1

3045004-645
Reference Number

D. Address / Location

206 S HOLDEN

E. City

Warrensburg, MO

B. County

101 Johnson

A. Historic Name

C. Other Name(s)

N. Ownership

Private

☒

Local

Federal

State

Mix

2A. Architect / Builder / Designer / Engineer

unknown

2B. Architectural Style

2C. Vernacular Type

69 Other Vernacular: 2-Part Commercial Block

2D. Construction Date

c. 1990

2E. Alteration Dates

2F. Date Rebuilt

2G. Date Moved

2H. Demo Date

2J. Historic Function

02 Commerce/Trade

2K. Historic Sub-Function

02E Speciality Store

Present Function

02 Commerce/Trade

2L. No. of Ancillary Structures

0

2M. Resource Type

Building

2N. Stories

Primary Structure

2

Secondary Structure

Secondary Structure

Q. Area(s) of Significance/Contexts

R. Significant Person(s)

S. Significant Event Date(s)

T. Significance - Continuation Sheet

History - Continuation Sheet

☒

National Register Name

NR Eligibility

Non-contributing/Not Eligible

Integrity

Poor

Survey Report

Phase II Warrensburg Survey

Survey Date

2007

Preparer

Sally Schwenk Associates, Inc.

Photographs

City of Warrensburg Community Development Dept

2I. Owner's Name and Address (if Different)

MURDOCK, M S, M M BANNER, T

206 S HOLDEN ST

WARRENSBURG MO 64093

2O. Structural Systems

PR Platform Frame

2P. Wall Materials

30 Brick

92 Vinyl

2Q. Other Materials

2R. Roof Shapes

FT Flat

2S. Roof Materials

01 None Listed

2T. Roof Features

2U. Foundation Materials

01 None Listed

2V. Porch Type

ST Stoop

2W. Plan Code

IR Irregular

2X. Description of Property - Continuation Sheet

☒

2Y. Description of Environment and Outbuildings - Continuation Sheet

☒

2Z. Sources

Sanborn maps, plat maps, and previous survey.

Missouri Historic Resources Survey Form - Continuation Sheet

Reference Number

Page 2

D. Address / Location

206 S HOLDEN

E. City Warrensburg, MO**B. County** 101 Johnson**2X. Further Description**

This building has two bays on the primary facade. The bays are defined by single windows. The windows are multi-light, non-historic vinyl sash windows with faux muntins. The upper-story windows have fanlights above. An arched stone surround vertically links the windows of each bay. The left side elevation has four bays. The bays are defined by Palladian windows on the upper story. Two entrances, each with double-leaf doors and transoms, are in the first two bays of the left side elevation.

T. Significance**2Y. Description of Environment and Outbuildings****History**

A one-story commercial building appears at this location on the 1945 Sanborn. The parcel is part of Holden's 3rd Addition.

Missouri Historic Resources Survey Form - Continuation Sheet
Page 3

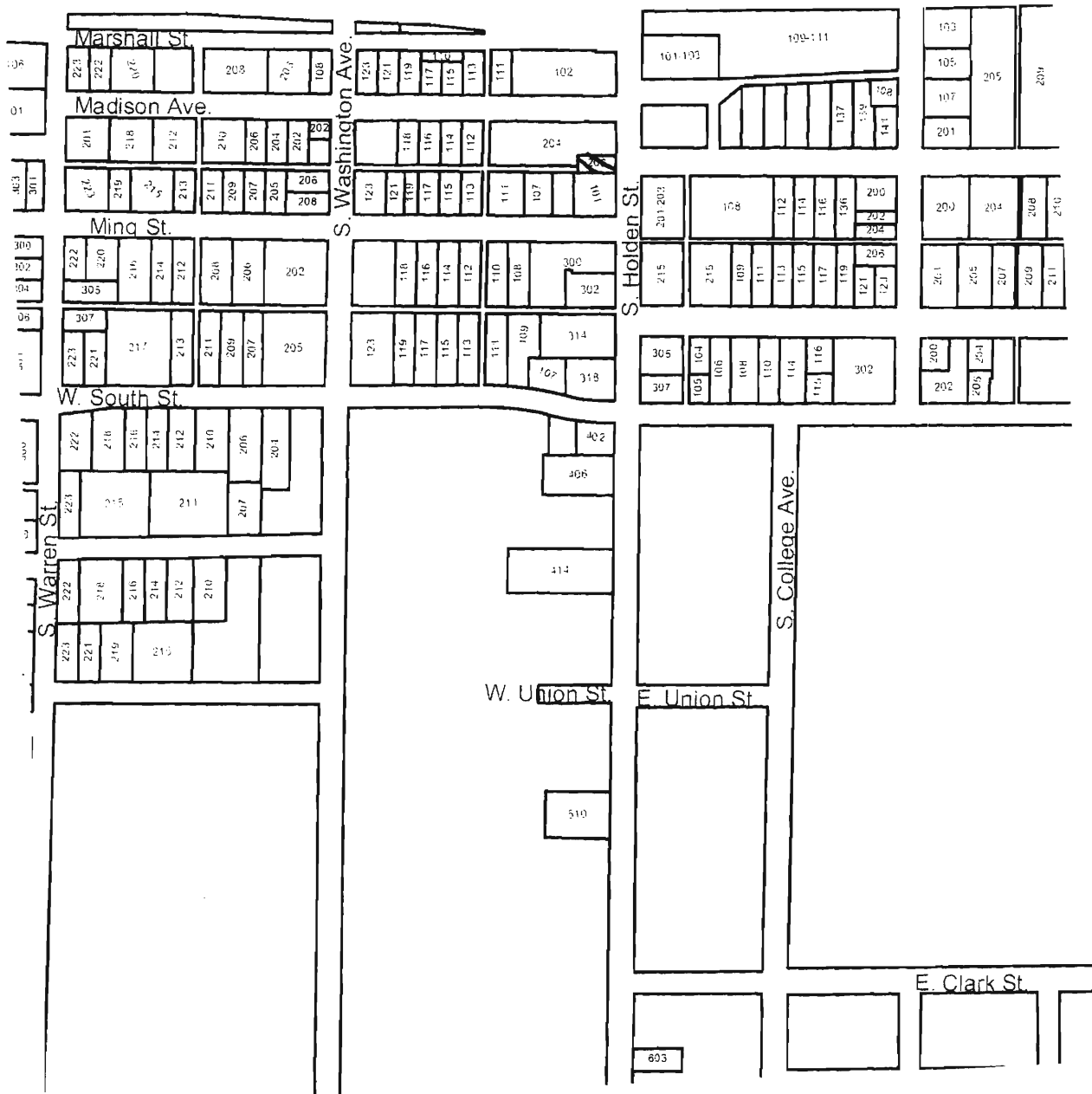
Reference Number

D. Address / Location


206 S HOLDEN

E. City Warrensburg, MO B. County 101 Johnson

Location Map



206 S. Holden



Missouri Historic Resources Survey Form

Page 1

3045004-646
Reference Number

D. Address / Location

215 S HOLDEN

E. City

Warrensburg, MO

B. County

101 Johnson

A. Historic Name

C. Other Name(s)

Lutheran Student Center

N. Ownership

Private

☒

Local

2A. Architect / Builder / Designer / Engineer

unknown

2B. Architectural Style

70 Modern Movement

2C. Vernacular Type

2D. Construction Date

c. 1975

2E. Alteration Dates

2F. Date Rebuilt

2G. Date Moved

2H. Demo Date

2J. Historic Function

06 Religion

2K. Historic Sub-Function

06A Religious Facility

Present Function

06 Religion

2L. No. of Ancillary Structures

0

2M. Resource Type

Building

2N. Stories

Primary Structure

1

Secondary Structure

Secondary Structure

Q. Area(s) of Significance/Contexts

R. Significant Person(s)

S. Significant Event Date(s)

T. Significance - Continuation Sheet

History - Continuation Sheet

☒

National Register Name

NR Eligibility

Non-contributing/Not Eligible

Integrity

Non-Historic

Survey Report

Phase II Warrensburg Survey

Survey Date

2007

Preparer

Sally Schwenk Associates, Inc.

Photographs

City of Warrensburg Community Development Dept

2I. Owner's Name and Address (if Different)

MO DIST OF LUTHERN CHURCH MO S

215 S HOLDEN

WARRENSBURG MO 64093-0000

Federal

State

Mix

2O. Structural Systems

PR Platform Frame

2P. Wall Materials

30 Brick

2Q. Other Materials

2R. Roof Shapes

SD Shed

2S. Roof Materials

63 Asphalt

2T. Roof Features

ST Steeple

2U. Foundation Materials

65 Concrete

2V. Porch Type

ST Stoop

2W. Plan Code

IR Irregular

2X. Description of Property - Continuation Sheet

☒

2Y. Description of Environment and Outbuildings - Continuation Sheet

☒

2Z. Sources

Sanborn maps, plat maps, and previous survey.

Missouri Historic Resources Survey Form - Continuation Sheet

Reference Number

Page 2

D. Address / Location

215 S HOLDEN

E. City Warrensburg, MO**B. County** 101 Johnson**2X. Further Description**

This Modern style church building evokes the Shed style of the 1960s and 1970s. The shed roof steeple is at the intersection of two shed roof wings. The fenestration is asymmetrical. The west elevation windows are each deeply recessed between brick sidewalls with stucco-clad angled lintel and sill walls. The main entrance is in a small, single-cell, flat roof section adjacent to the steeple.

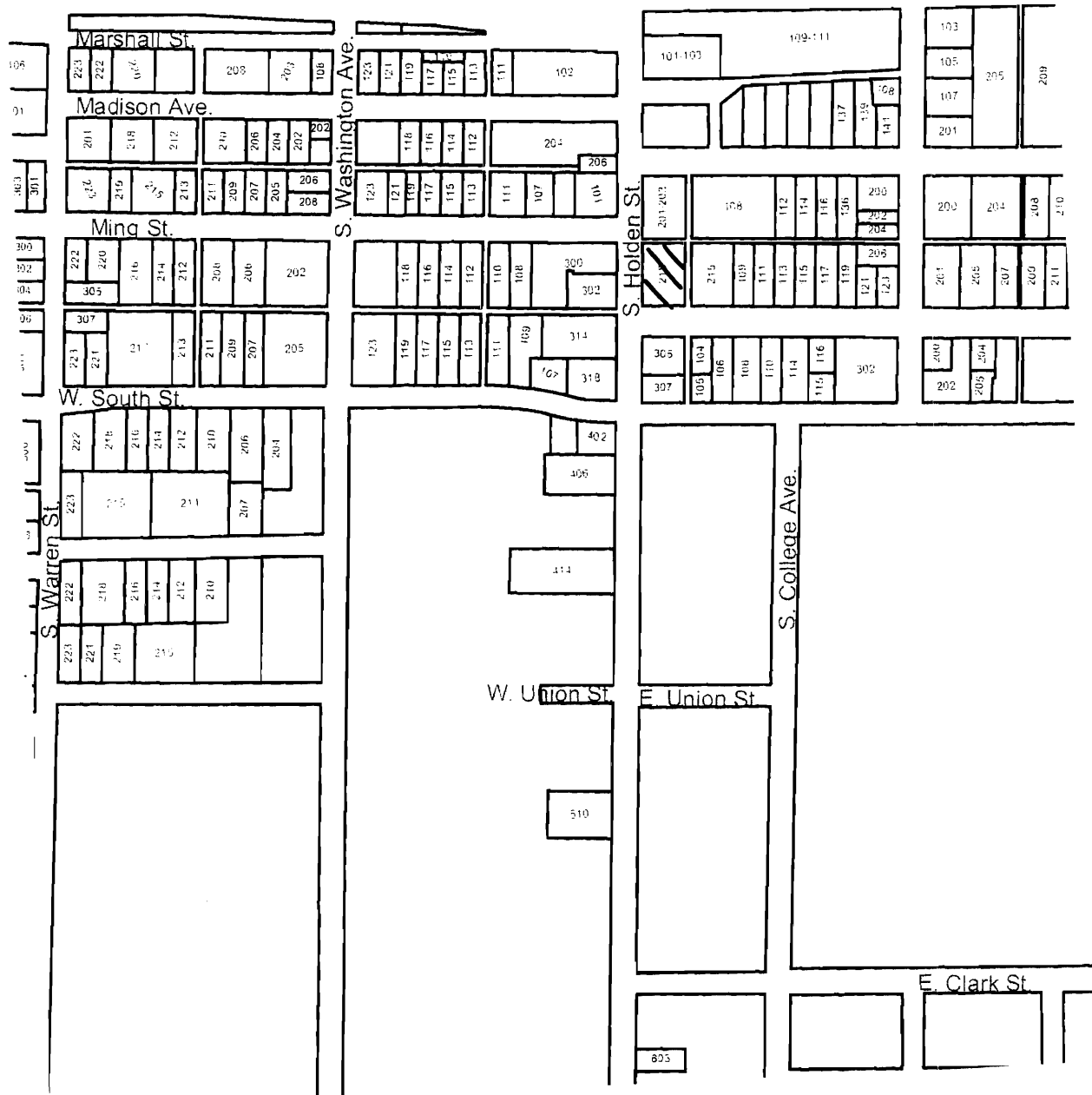

T. Significance**2Y. Description of Environment and Outbuildings****History**

This building does not appear on the 1945 Sanborn map. The parcel is part of Grover's 2nd Addition.

Reference Number

215 S HOLDEN

Location Map





215 S. Holden

Missouri Historic Resources Survey Form

Page 1

30HS004-647
Reference Number

D. Address / Location

300 S HOLDEN

E. City

Warrensburg, MO

B. County

101 Johnson

A. Historic Name

Tri Sigma Sorority House

C. Other Name(s)

Gelbach Manor Bed & Breakfast

N. Ownership

Private

☒

Local

Federal

State

Mix

2A. Architect / Builder / Designer / Engineer

unknown

2B. Architectural Style

90 Mixed

2C. Vernacular Type

2D. Construction Date

c. 1910

2E. Alteration Dates

2F. Date Rebuilt

2G. Date Moved

2H. Demo Date

2J. Historic Function

01 Domestic

2K. Historic Sub-Function

01A Single Dwelling

Present Function

01 Domestic

2L. No. of Ancillary Structures

0

2M. Resource Type

Building

2N. Stories

Primary Structure

2½

Secondary Structure

Secondary Structure

Q. Area(s) of Significance/Contexts

030 Architecture

070 Community Plan. & Development

R. Significant Person(s)

S. Significant Event Date(s)

T. Significance - Continuation Sheet

History - Continuation Sheet

☒

National Register Name

NR Eligibility

Not eligible

Integrity

Poor

Survey Report

Phase II Warrensburg Survey

Survey Date

2007

Preparer

Sally Schwenk Associates, Inc.

Photographs

City of Warrensburg Community Development Dept

2I. Owner's Name and Address (if Different)

GELBACH, DOUGLAS B. RHONDA S

300 S HOLDEN ST

WARRENSBURG, MO 64093

2O. Structural Systems

PR Platform Frame

2P. Wall Materials

40 Stone

61 Stucco

2Q. Other Materials

2R. Roof Shapes

HP Hipped

2S. Roof Materials

63 Asphalt

2T. Roof Features

DR Dormer

2U. Foundation Materials

40 Stone

2V. Porch Type

FU Full

2W. Plan Code

IR Irregular

2X. Description of Property - Continuation Sheet ☒2Y. Description of Environment and Outbuildings - Continuation Sheet ☒

2Z. Sources

Sanborn maps, plat maps, and previous survey.

Missouri Historic Resources Survey Form - Continuation Sheet

Reference Number

Page 2

D. Address / Location

300 S HOLDEN

E. City Warrensburg, MO**B. County** 101 Johnson**2X. Further Description**

This house has a moderately steep pitch roof with very wide eaves. Additional roof features include the decorative exposed beams under the eaves and the gable dormers on each roof slope. The primary facade has four bays. From left to right, the bays are defined on the upper story by four single windows; the two outer windows are large one-over-one light wood sash units and the two center windows are small, square units with vertical muntins. The hip roof porch has large stone support posts and a stone balustrade. Additional historic architectural features of note include the eave returns on the dormers, the Palladian windows in the dormers, the stone cladding on the first-story walls that contrast with the stucco upper walls, the exterior stone chimney on the right side elevation, and the main entrance with its historic full-light wood paneled door and sidelights. Several large additions attached to the rear of the house include five vehicular bays that accommodate seven automobiles.

T. Significance**2Y. Description of Environment and Outbuildings****History**

The 1983 Survey form lists the address as "302 S. Holden." This house appears on the 1945 Sanborn Fire Insurance Map. It served as the Tri Sigma sorority house in the mid-20th century. The Duignan family resided here in the 1980s. Several large additions were added to the rear in the late 20th century. The parcel is part of Holden's 3rd Addition.

Missouri Historic Resources Survey Form - Continuation Sheet

Page 3

Reference Number

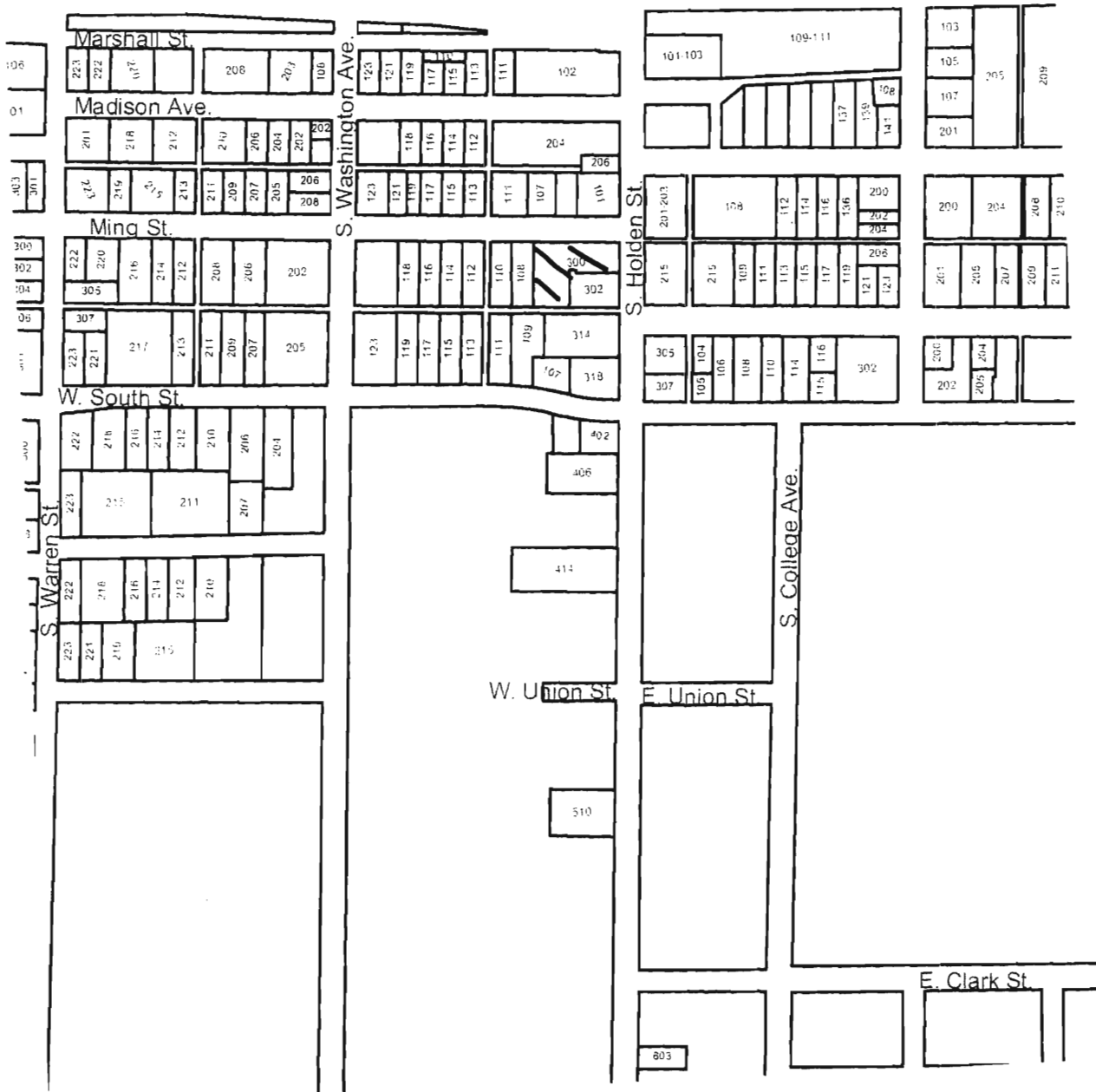
D. Address / Location

300 S HOLDEN

E. City Warrensburg, MO

B. County 101 Johnson

Location Map





300 S. Holden



Missouri Historic Resources Survey Form

Page 1

30A5004-6418

Reference Number

D. Address / Location

302 S HOLDEN

E. City

Warrensburg, MO

B. County

101 Johnson

A. Historic Name

C. Other Name(s)

N. Ownership

Private

☒

Local

2I. Owner's Name and Address (if Different)

GELBACH, DOUGLAS B. RHONDA S

300 S HOLDEN

WARRENSBURG, MO 64093

Federal

State

Mix

2A. Architect / Builder / Designer / Engineer

unknown

2O. Structural Systems

PR Platform Frame

2B. Architectural Style

61 Prairie School

2P. Wall Materials

30 Brick

21 Weatherboard

2C. Vernacular Type

01 American Four Square

2Q. Other Materials

2D. Construction Date

c. 1905

2E. Alteration Dates

2F. Date Rebuilt

2G. Date Moved

2H. Demo Date

2R. Roof Shapes

OT Other: Pyramidal

2J. Historic Function

01 Domestic

2S. Roof Materials

63 Asphalt

2K. Historic Sub-Function

01A Single Dwelling

2T. Roof Features

DR Dormer

Present Function

01 Domestic

2U. Foundation Materials

30 Brick

2L. No. of Ancillary Structures

1

2M. Resource Type

Building

2V. Porch Type

FU Full

2N. Stories

Primary Structure

2

Secondary Structure

1

Secondary Structure

Q. Area(s) of Significance/Contexts

030 Architecture

070 Community Plan. & Development

2W. Plan Code

RC Rectangle

R. Significant Person(s)

S. Significant Event Date(s)

2X. Description of Property - Continuation Sheet

X

T. Significance - Continuation Sheet

2Y. Description of Environment and Outbuildings - Continuation Sheet

X

History - Continuation Sheet

X

2Z. Sources

Sanborn maps, plat maps, and previous survey

National Register Name

NR Eligibility

Potential to Contribute

Integrity

Good

Survey Report

Phase II Warrensburg Survey

Survey Date

2007

Preparer

Sally Schwenk Associates, Inc.

Photographs

City of Warrensburg Community Development Dept

Missouri Historic Resources Survey Form - Continuation Sheet**Reference Number****Page 2****D. Address / Location**

302 S HOLDEN

E. City Warrensburg, MO**B. County** 101 Johnson**2X. Further Description**

This house has a steep pitch roof with wide eaves. The primary facade has three bays. From left to right, the bays are defined by a single window, the main entrance, and a single window. The windows are one-over-one light double-hung wood sash units. A hip roof porch shelters the first-story bays and features square brick supports and a brick balustrade wall. Additional historic architectural features of note include the hipped dormer on the front roof slope and the wood clapboard cladding on the upper walls that contrasts with the brick cladding of the first-story walls.

T. Significance**2Y. Description of Environment and Outbuildings**

A side-gable garage building located at the rear of the lot has a steep roof with wide eaves and board-and-batten siding.

History

This house appears on the 1945 Sanborn Fire Insurance Map. The parcel is part of Holden's 3rd Addition.

Missouri Historic Resources Survey Form - Continuation Sheet

Page 3

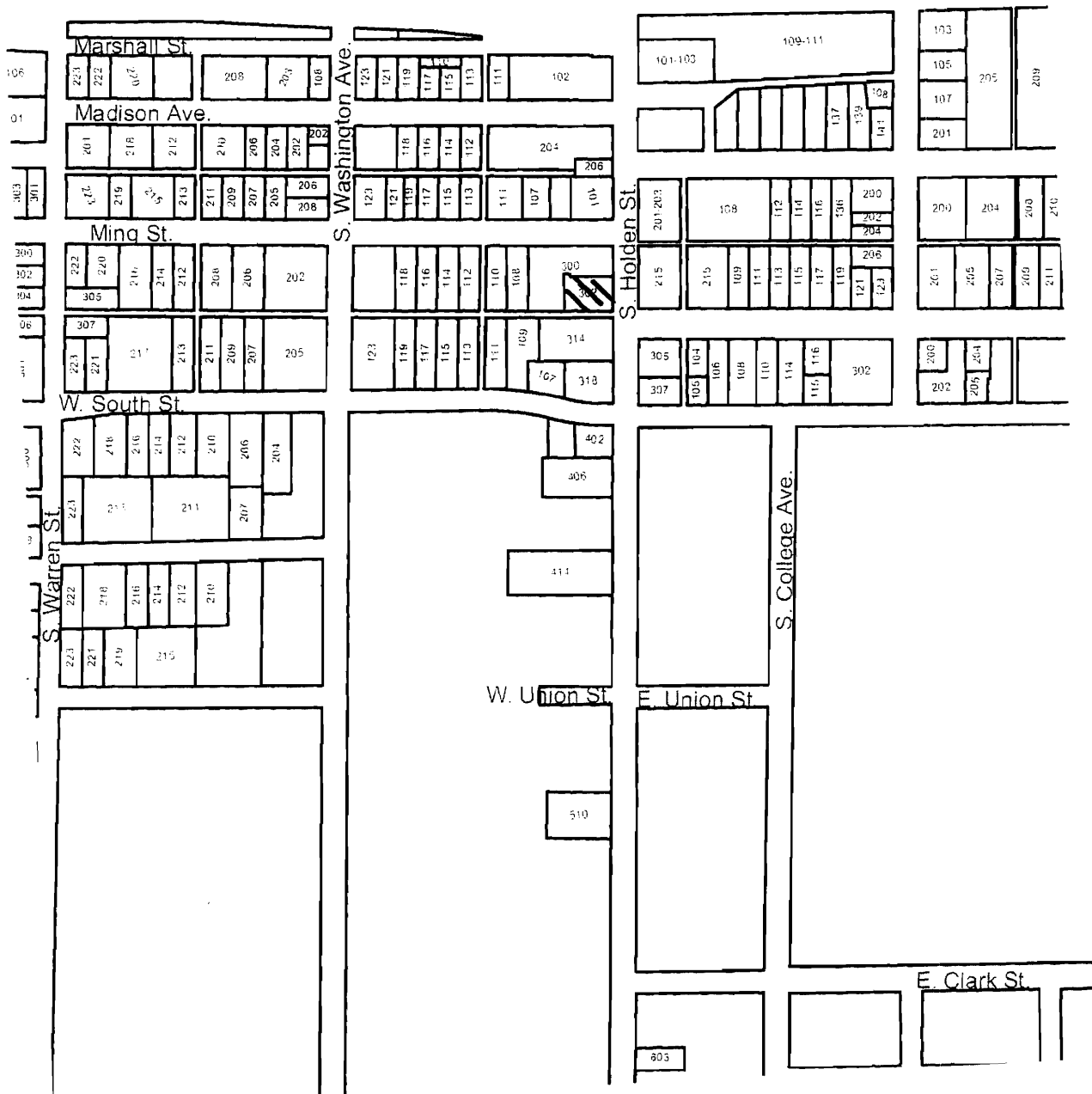

Reference Number

D. Address / Location

302 S HOLDEN

E. City	Warrensburg, MO	B. County	101 Johnson
---------	-----------------	-----------	-------------

Location Map



302 S. Holden



Missouri Historic Resources Survey Form
Page 1

3098004-649
Reference Number

D. Address / Location

305 S HOLDEN

E. City

Warrensburg, MO

B. County

101 Johnson

A. Historic Name

C. Other Name(s)

Wesley Foundation United Methodist Student Center

N. Ownership

Private

X

Local

Federal

State

Mix

2A. Architect / Builder / Designer / Engineer

unknown

2B. Architectural Style

70 Modern Movement

2C. Vernacular Type

2D. Construction Date

Post-1966

2E. Alteration Dates

2F. Date Rebuilt

2G. Date Moved

2H. Demo Date

2J. Historic Function

06 Religion

2K. Historic Sub-Function

06A Religious Facility

Present Function

06 Religion

2L. No. of Ancillary Structures

0

2M. Resource Type

Building

2N. Stories

Primary Structure

2

Secondary Structure

Secondary Structure

Q. Area(s) of Significance/Contexts

R. Significant Person(s)

S. Significant Event Date(s)

T. Significance - Continuation Sheet

History - Continuation Sheet

X

National Register Name

NR Eligibility

Non-contributing/Not Eligible

Integrity

Non-Historic

Survey Report

Phase II Warrensburg Survey

Survey Date

2007

Preparer

Sally Schwenk Associates, Inc.

Photographs

City of Warrensburg Community Development Dept

2I. Owner's Name and Address (if Different)

WESLEYN FOUNDATION.CAMPUS CHUR

2O. Structural Systems

PR Platform Frame

2P. Wall Materials

40 Stone

20 Wood

2Q. Other Materials

2R. Roof Shapes

HP Hipped

2S. Roof Materials

63 Asphalt

2T. Roof Features

2U. Foundation Materials

65 Concrete

2V. Porch Type

ST Stoop

2W. Plan Code

RC Rectangle

2X. Description of Property - Continuation Sheet X

2Y. Description of Environment and Outbuildings - Continuation Sheet X

2Z. Sources

Sanborn maps, plat maps, and previous survey

Missouri Historic Resources Survey Form - Continuation Sheet

Page 3

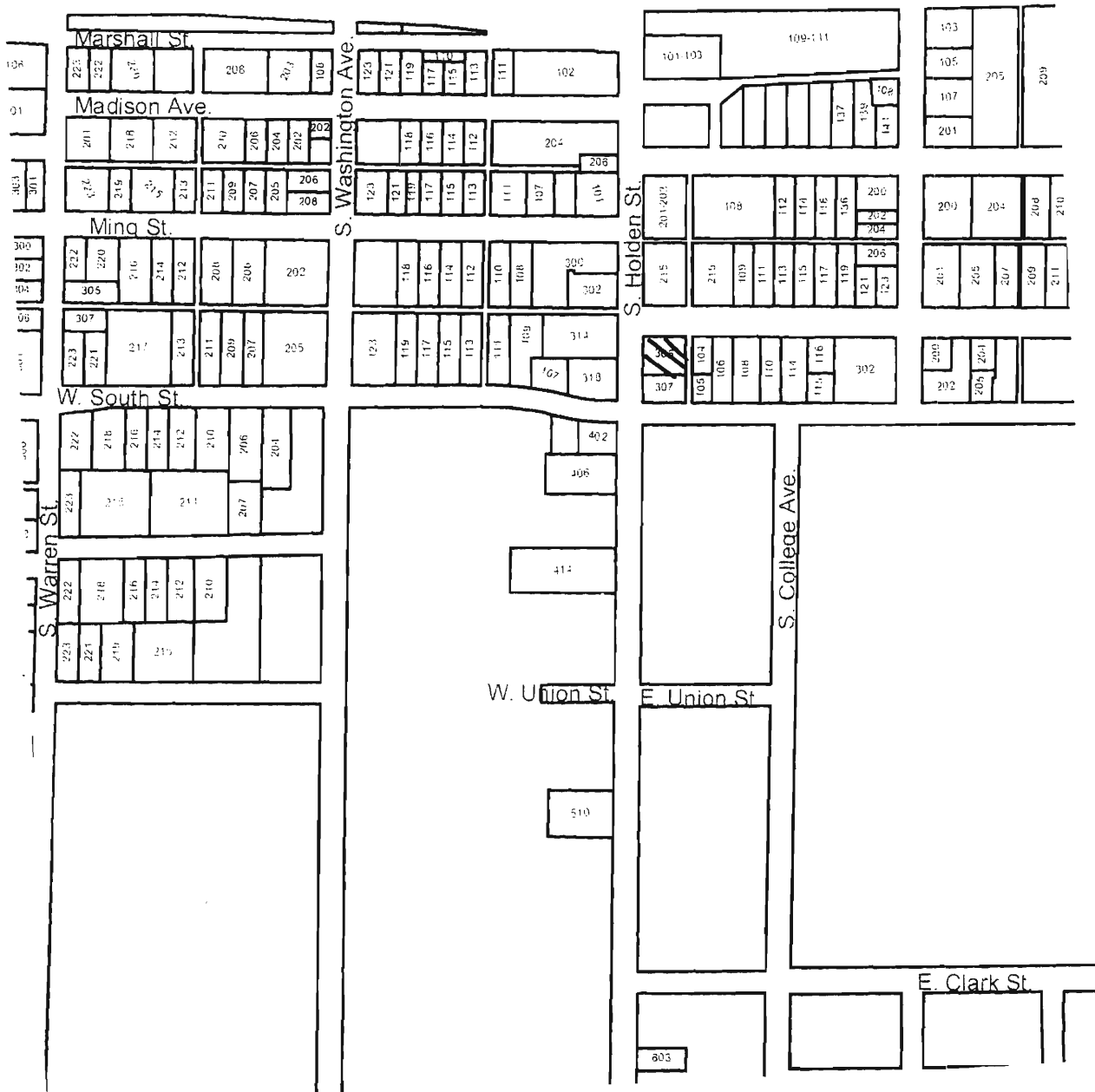
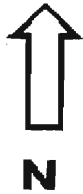
Reference Number

D. Address / Location

305 S HOLDEN

E. City Warrensburg, MO B. County 101 Johnson

Location Map



Missouri Historic Resources Survey Form - Continuation Sheet

Reference Number

Page 2**D. Address / Location**

305 S HOLDEN

E. City Warrensburg, MO**B. County** 101 Johnson**2X. Further Description**

This non-historic building has a shallow pitch roof with very wide eaves. The primary facade has three bays. The bays are defined by full-height, broad engaged stone piers. Single windows occupy the outer bays and the main entrance occupies the center bay of the first story. A large circular window is above the entrance. Vertical wood siding covers the walls between the piers.

T. Significance**2Y. Description of Environment and Outbuildings****History**

This building does not appear on the 1945 Sanborn map. The parcel is part of Grover's 2nd Addition.



305 S. Holden

Missouri Historic Resources Survey Form

Page 1

Reference Number

D. Address / Location

307 S HOLDEN

E. City

Warrensburg, MO

B. County

101 Johnson

A. Historic Name

Graham House

C. Other Name(s)

Mattingly House

N. Ownership

Private

☒

Local

Federal

State

Mix

2A. Architect / Builder / Designer / Engineer

unknown

2B. Architectural Style

61 Prairie School

2C. Vernacular Type

2D. Construction Date

c. 1920

2E. Alteration Dates

2F. Date Rebuilt

2G. Date Moved

2H. Demo Date

2J. Historic Function

01 Domestic

2K. Historic Sub-Function

01A Single Dwelling

Present Function

01 Domestic

2L. No. of Ancillary Structures

0

2M. Resource Type

Building

2N. Stories

Primary Structure

2

Secondary Structure

Secondary Structure

Q. Area(s) of Significance/Contexts

030 Architecture

070 Community Plan. & Development

R. Significant Person(s)

S. Significant Event Date(s)

T. Significance - Continuation Sheet

History - Continuation Sheet

☒

National Register Name

NR Eligibility

Individually eligible

Integrity

Excellent

Survey Report

Phase II Warrensburg Survey

Survey Date

2007

Preparer

Sally Schwenk Associates, Inc.

Photographs

City of Warrensburg Community Development Dept

2I. Owner's Name and Address (if Different)

FAUBION, SCOTT C. SONDRA L

307 S HOLDEN ST

WARRENSBURG MO 64093

2O. Structural Systems

PR Platform Frame

2P. Wall Materials

61 Stucco

2Q. Other Materials

2R. Roof Shapes

HP Hipped

2S. Roof Materials

63 Asphalt

2T. Roof Features

2U. Foundation Materials

01 None Listed

2V. Porch Type

CB Central Bay

2W. Plan Code

IR Irregular

2X. Description of Property - Continuation Sheet ☒2Y. Description of Environment and Outbuildings - Continuation Sheet ☒

2Z. Sources

Sanborn maps, plat maps, and previous survey.

Missouri Historic Resources Survey Form - Continuation Sheet

Reference Number

Page 2

D. Address / Location

307 S HOLDEN

E. City Warrensburg, MO**B. County** 101 Johnson**2X. Further Description**

This house has a shallow pitch roof with wide eaves. The primary facade has three bays. From left to right, the bays are defined by the upper-story fenestration, which is comprised of a single window, a small pair of window, and a single window. The windows are broad, one-over-one light, double-hung wood sash units. A flat roof porch shelters the two left bays of the first story and features a historic enclosure of the left, end bay. Additional historic features of note include the original wood window and door surround trim, the original entrance door with full-height sidelights, and the heavy square supports of the porch that are echoed by engaged piers dividing the bays on the facade wall.

T. Significance**2Y. Description of Environment and Outbuildings****History**

The 1983 survey form for this property states this house was construction in 1920 by "Judge" Graham. The Mattingly family purchased the house around 1940, owning it until 1983 when the Sassen family purchased the property. According to the survey form, the Mattingly's are associated with the Missouri dime store chain b y that name. This house appears on the 1945 Sanborn Fire Insurance Map.

Missouri Historic Resources Survey Form - Continuation Sheet

Page 3

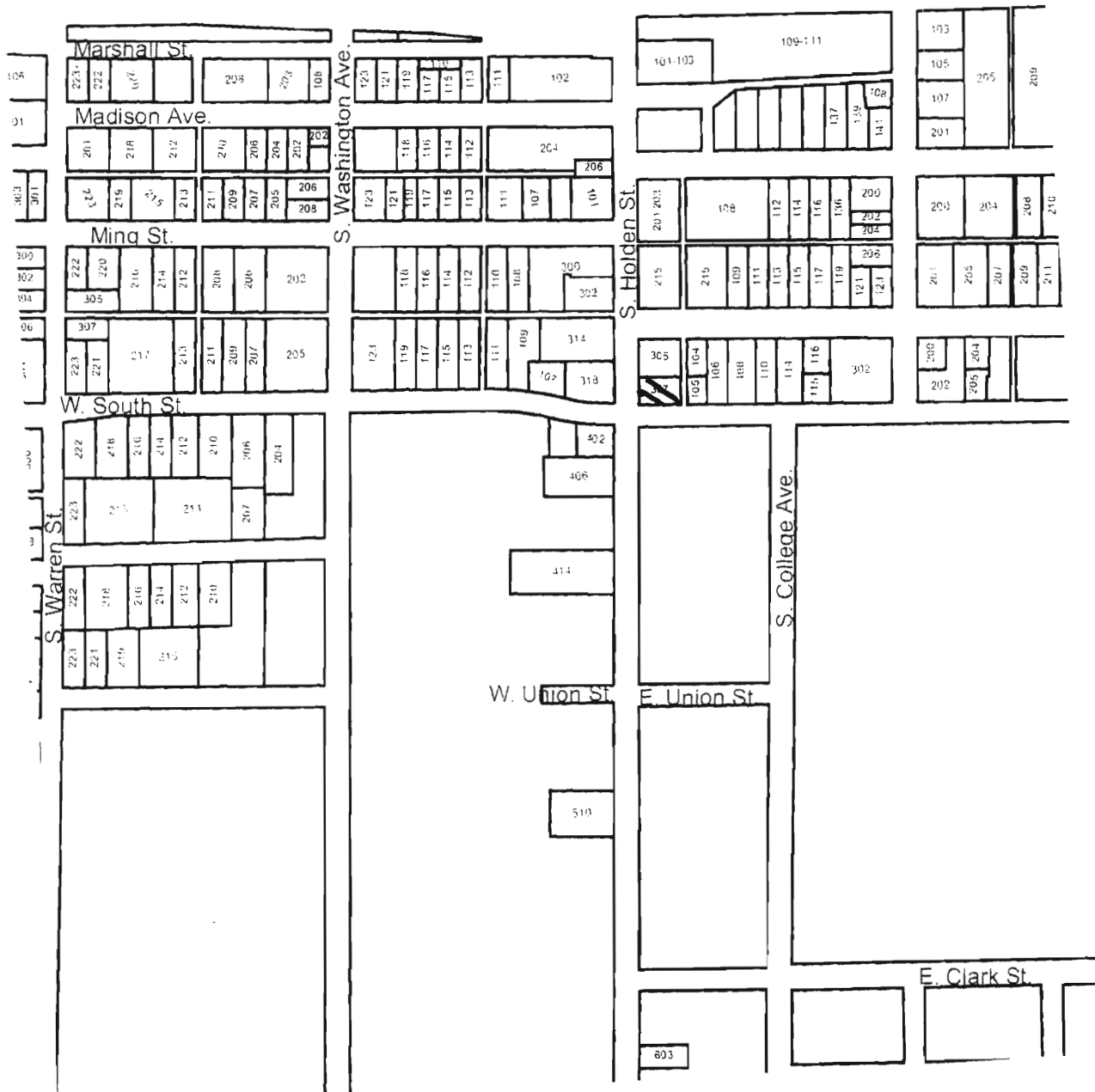
Reference Number

D. Address / Location

307 S HOLDEN

E. City	Warrensburg, MO	B. County	101 Johnson
---------	-----------------	-----------	-------------

Location Map



307 S. Holden



Missouri Historic Resources Survey Form

Page 1

JOH-0004-021
Reference Number

D. Address / Location

314 S HOLDEN

E. City

Warrensburg, MO

B. County

101 Johnson

A. Historic Name

Christopher-Johnson House

C. Other Name(s)

Achauer House

N. Ownership

Private

☒

Local

Federal

State

Mix

2A. Architect / Builder / Designer / Engineer

unknown

2B. Architectural Style

45 Queen Anne

2C. Vernacular Type

2D. Construction Date

c. 1890

2E. Alteration Dates

2F. Date Rebuilt

2G. Date Moved

2H. Demo Date

2J. Historic Function

01 Domestic

2K. Historic Sub-Function

01A Single Dwelling

Present Function

01 Domestic

2L. No. of Ancillary Structures

1

2M. Resource Type

Building

2N. Stories

Primary Structure

2

Secondary Structure

1

Secondary Structure

Q. Area(s) of Significance/Contexts

030 Architecture

070 Community Plan. & Development

R. Significant Person(s)

S. Significant Event Date(s)

T. Significance - Continuation Sheet

History - Continuation Sheet

☒

National Register Name

NR Eligibility

Individually eligible

Integrity

Excellent

Survey Report

Phase II Warrensburg Survey

Survey Date

2007

Preparer

Sally Schwenk Associates, Inc.

Photographs

City of Warrensburg Community Development Dept

2I. Owner's Name and Address (if Different)

ACHAUER LIFE ESTATE, MAURINE

314 S HOLDEN ST

WARRENSBURG MO 64093

2O. Structural Systems

WU Wood Undetermined

2P. Wall Materials

21 Weatherboard

22 Shingle Decorative

2Q. Other Materials

2R. Roof Shapes

CM Complex

2S. Roof Materials

63 Asphalt

2T. Roof Features

DR Dormer

2U. Foundation Materials

01 None Listed

2V. Porch Type

FU Full

2W. Plan Code

IR Irregular

2X. Description of Property - Continuation Sheet ☒2Y. Description of Environment and Outbuildings - Continuation Sheet ☒

2Z. Sources

Sanborn maps, plat maps, and previous survey.

Missouri Historic Resources Survey Form - Continuation Sheet

Reference Number

Page 2

D. Address / Location

314 S HOLDEN

E. City Warrensburg, MO**B. County** 101 Johnson**2X. Further Description**

This house has a moderate-to-steep pitch cross-gable roof with wide eaves. The primary facade has three bays. From left to right, the bays are defined on the upper story by three pairs of windows. The windows are tall, narrow two-over-two light, double-hung wood sash units with decorative shutters. A shed roof porch shelters the first-story facade bays and features turned post supports with decorative cut-out brackets. Additional porch features include the cross-gable over the center bay entrance, the decorative cut-out frieze under this gable, and the lack of a balustrade. The main entrance features double-leaf paneled wood doors. Additional historic architectural features include the brick chimneys on either end of the roof ridge, the decorative iron cresting on the roof, the decorative fish scale shingles on the front-facing gables, and the gable dormer on the right end of the front roof slope.

T. Significance**2Y. Description of Environment and Outbuildings**

note garage

History

The 1983 Survey form states this was the originally the home of J.C. Christopher, and later the home of E.N. Johnson, an early druggist and banker in Warrensburg. According to local history, the A.B.C. Club (Arts, Books and Crafts) was organized here in 1907. The parcel is part of Holden's 3rd Addition. This house appears on the 1945 Sanborn Fire Insurance Map.

Missouri Historic Resources Survey Form - Continuation Sheet

Page 3

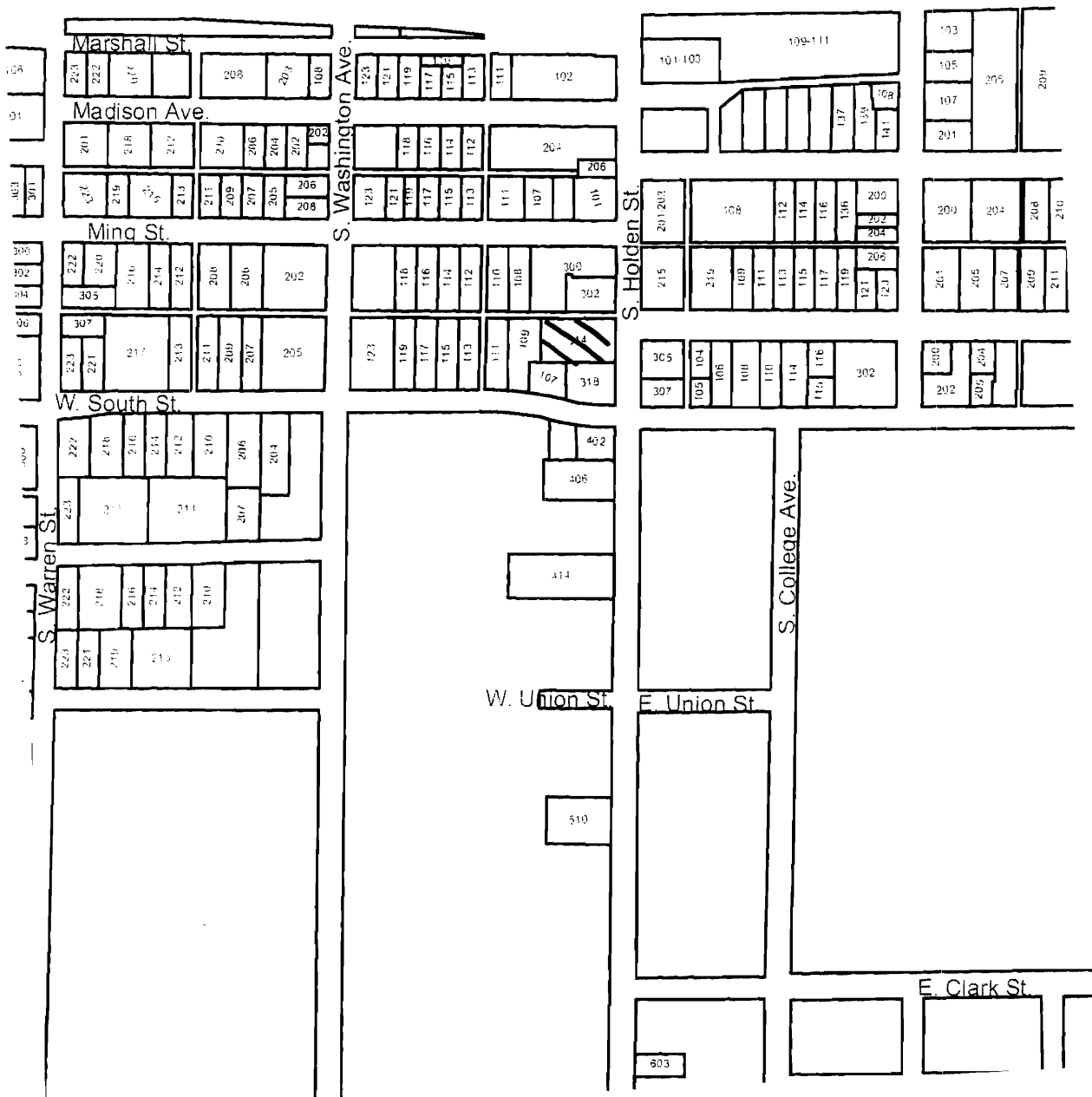
Reference Number

D. Address / Location

314 S HOLDEN

E. City Warrensburg, MO B. County 101 Johnson

Location Map





314 S. Holden

Missouri Historic Resources Survey Form

Page 1

JGAS004 - L22
Reference Number

D. Address / Location

510 S HOLDEN
518 S Holden
E. City Warrensburg, MO B. County 101 Johnson

2I. Owner's Name and Address (if Different)

A. Historic Name Selmo Park

C. Other Name(s) CMSU President's House; Major E.A. Nickerson House

N. Ownership

Private

☒

Local

Federal

State

Mix

2A. Architect / Builder / Designer / Engineer

unknown

2O. Structural Systems

LB Load Bearing Brick

2B. Architectural Style

42 Italianate

2P. Wall Materials

30 Brick

2C. Vernacular Type

2Q. Other Materials

2D. Construction Date

c. 1866

2E. Alteration Dates

c1926;51

2F. Date Rebuilt

2G. Date Moved

2H. Demo Date

2R. Roof Shapes

HP Hipped

2J. Historic Function

01 Domestic

2S. Roof Materials

63 Asphalt

2K. Historic Sub-Function

01A Single Dwelling

2T. Roof Features

Present Function

01 Domestic

2U. Foundation Materials

40 Stone

2L. No. of Ancillary Structures

0

2M. Resource Type

Building

2N. Stories

Primary Structure

2

Secondary Structure

Secondary Structure

2V. Porch Type

WA Wrap-Around

Rear

Q. Area(s) of Significance/Contexts

030 Architecture

070 Community Planning and Development

2W. Plan Code

IR Irregular

R. Significant Person(s)

S. Significant Event Date(s)

2X. Description of Property - Continuation Sheet X

T. Significance - Continuation Sheet

History - Continuation Sheet

X

2Y. Description of Environment and Outbuildings - Continuation Sheet X

National Register Name

NR Eligibility

Individually eligible

2Z. Sources

Sanborn maps, plat maps, and building permits.

Integrity

Good

Survey Report

Phase II Warrensburg Survey

Survey Date

2007

Preparer Sally Schwenk Associates, Inc.

Photographs City of Warrensburg Community Development Dept

Missouri Historic Resources Survey Form - Continuation Sheet

Reference Number

Page 2

D. Address / Location

510 S HOLDEN

E. City Warrensburg, MO**B. County** 101 Johnson**2X. Further Description**

This house has a moderate pitch roof with wide eaves. The primary facade has four bays. From left to right, the bays are defined on the first story by two single windows, the main entrance, and a single window. The windows are six-over-six and nine-over-nine light double-hung wood sash units. A flat roof porch shelters the first-story facade bays and features non-original decorative iron support posts and balustrades on both the first-story and on the porch roof. A one-story enclosed porch is on the south elevation. Two broad brick chimneys are on the south roof slope. A third exterior chimney is on the north elevation, at the center of a cross-gable projection.

T. Significance**2Y. Description of Environment and Outbuildings****History**

Originally the home of Edmond Augustus Nickerson, this house became the official residence for president's of CMSU in 1926. Nickerson was a well-known attorney and an original signer of the 1875 Missouri Constitution. Selmo Park was a trusted slave of Nickerson. The building underwent major alterations and additions around 1926 and was partially reconstructed (new wrought iron work, shutters, ceilings lowered, new brick porch floor, etc.) in the early 1950s. Five university presidents have resided in the home. The building was listed in the Missouri Register of Historic Places in 1962.

Missouri Historic Resources Survey Form - Continuation Sheet
Page 3

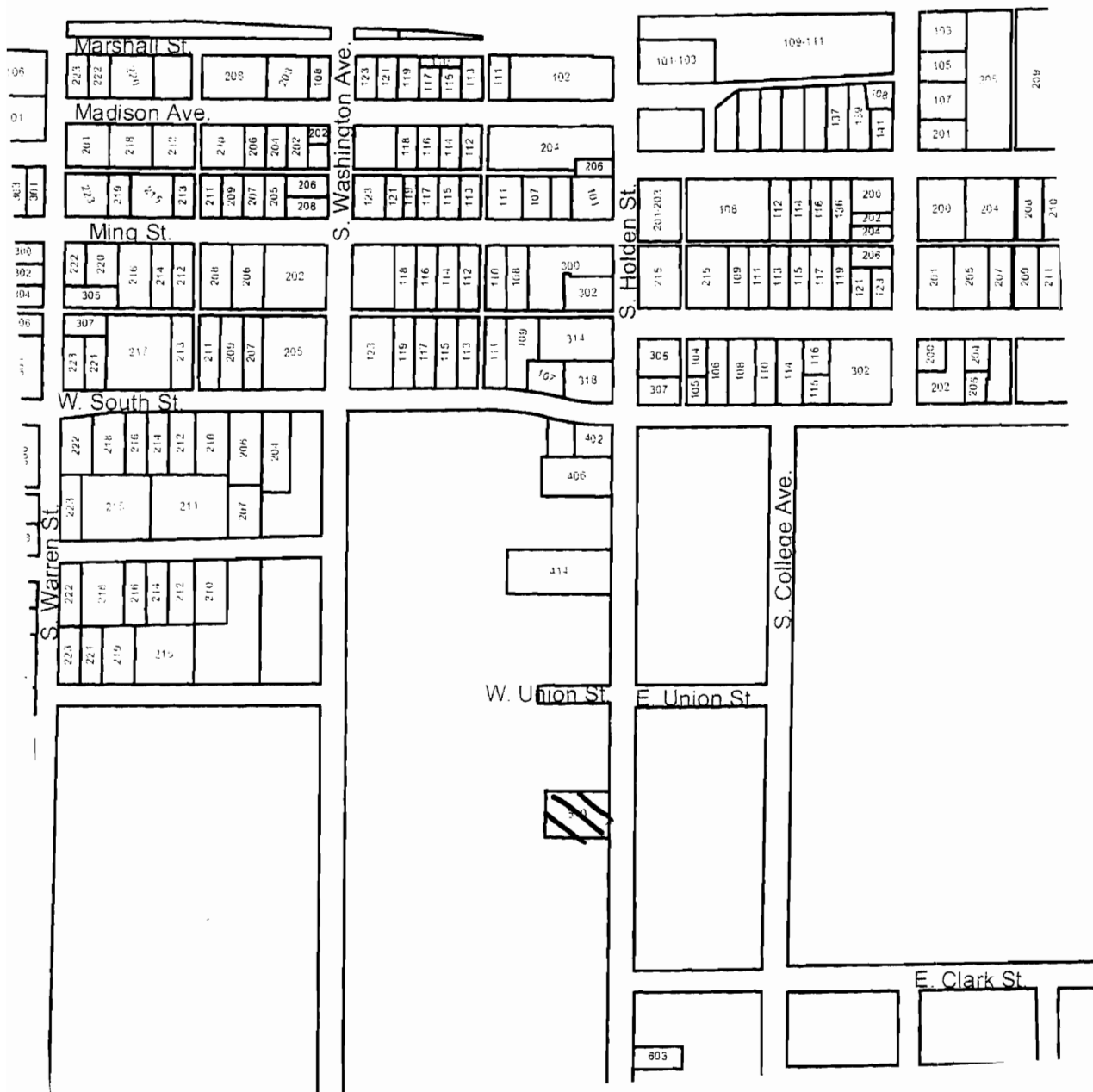
Reference Number


D. Address / Location

510 S HOLDEN

E. City Warrensburg, MO B. County 101 Johnson

Location Map





Missouri Historic Resources Survey Form

Page 1

JOHNSON - 682
Reference Number

D. Address / Location

709 S HOLDEN

E. City

Warrensburg, MO

B. County

101 Johnson

A. Historic Name

Essig House

C. Other Name(s)

N. Ownership

Private

☒

Local

Federal

State

Mix

2A. Architect / Builder / Designer / Engineer

unknown

2B. Architectural Style

45 Queen Anne

2C. Vernacular Type

2D. Construction Date

c. 1890

2E. Alteration Dates

2F. Date Rebuilt

2G. Date Moved

2H. Demo Date

2J. Historic Function

01 Domestic

2K. Historic Sub-Function

01A Single Dwelling

Present Function

01 Domestic

2L. No. of Ancillary Structures

1

2M. Resource Type

Building

2N. Stories

Primary Structure

2

Secondary Structure

2

Secondary Structure

Q. Area(s) of Significance/Contexts

030 Architecture

070 Community Plan. & Development

R. Significant Person(s)

S. Significant Event Date(s)

T. Significance - Continuation Sheet

History - Continuation Sheet

X

National Register Name

NR Eligibility

Individually eligible

Integrity

Good

Survey Report

Phase II Warrensburg Survey

Survey Date

2007

Preparer

Sally Schwenk Associates, Inc.

Photographs

City of Warrensburg Community Development Dept

2I. Owner's Name and Address (if Different)

WINGER, MARVIN CATHELENE

711 S HOLDEN

WARRENSBURG, MO 64093

2O. Structural Systems

WU Wood Undetermined

2P. Wall Materials

21 Weatherboard

22 Shingle Decorative

2Q. Other Materials

2R. Roof Shapes

CM Complex

2S. Roof Materials

63 Asphalt

2T. Roof Features

2U. Foundation Materials

40 Stone

2V. Porch Type

WA Wrap-Around

BA Balcony

2W. Plan Code

IR Irregular

2X. Description of Property - Continuation Sheet X

2Y. Description of Environment and Outbuildings - Continuation Sheet X

2Z. Sources

Sanborn maps, plat maps, and previous survey.

Missouri Historic Resources Survey Form - Continuation Sheet

Reference Number

Page 2

D. Address / Location

709 S HOLDEN

E. City Warrensburg, MO**B. County** 101 Johnson**2X. Further Description**

This house has a steep pitch hip roof with lower cross-gables. The front-facing gable is at the south end bay. The primary facade has four bays. From left to right, the bays are defined by two single windows, the main entrance, and a large single window. The windows are one-over-one light, double-hung sash units of undetermined material. A flat roof porch with pent roof edges shelters the three north end bays. A second porch shelters the south end bay of the second story. Both porches feature turned post supports. Additional historic architectural features include the historic wood window and door surround trim, the decorative brackets and exposed beams under the first-story porch eaves, the three-light transom window over the entrance door, and the blind fan light on the front-facing gable wall.

T. Significance**2Y. Description of Environment and Outbuildings**

A historic barn is located at the southeast corner of the lot. The barn has a side-gable roof and board-and-batten siding. A rough-cut stone retaining wall lines the west edge of the property at the public sidewalk and features stone steps up to the property's entrance walk from the sidewalk.

History

This house was originally owned by the Essig family, known for their musical collection now housed at CMSU. Available Sanborn Fire Insurance maps do not show this area of Warrensburg. The parcel is part of either Kaufman & Gowdy's Addition or the Normal Park Place addition.

Missouri Historic Resources Survey Form - Continuation Sheet

Page 3

Reference Number

D. Address / Location

709 S HOLDEN

E. City	Warrensburg, MO	B. County	101 Johnson
---------	-----------------	-----------	-------------

Location Map



709 S. Holden



Missouri Historic Resources Survey Form

Page 1

JDAS004-654
Reference Number

D. Address / Location

116 HUNT

E. City

Warrensburg, MO

B. County

101 Johnson

A. Historic Name

C. Other Name(s)

N. Ownership

Private

☒ X

Local

Federal

State

Mix

2A. Architect / Builder / Designer / Engineer

unknown

2B. Architectural Style

2C. Vernacular Type

08 Hall and Parlor

2D. Construction Date

Late 19th c

2E. Alteration Dates

2F. Date Rebuilt

2G. Date Moved

2H. Demo Date

2J. Historic Function

01 Domestic

2K. Historic Sub-Function

01A Single Dwelling

Present Function

01 Domestic

2L. No. of Ancillary Structures

1

2M. Resource Type

Building

2N. Stories

Primary Structure

1

Secondary Structure

1

Secondary Structure

Q. Area(s) of Significance/Contexts

030 Architecture

070 Community Plan. & Development

R. Significant Person(s)

S. Significant Event Date(s)

T. Significance - Continuation Sheet

History - Continuation Sheet

☒ X

National Register Name

NR Eligibility

Potential to Contribute

Integrity

Good

Survey Report

Phase II Warrensburg Survey

Survey Date

2007

Preparer

Sally Schwenk Associates, Inc.

Photographs

City of Warrensburg Community Development Dept

2I. Owner's Name and Address (if Different)

CRISS, WILLIAM DONNA

116 E HUNT AVE

WARRENSBURG MO 64093-2639

2O. Structural Systems

WU Wood Undetermined

2P. Wall Materials

55 Aluminum

2Q. Other Materials

2R. Roof Shapes

GB Gable

2S. Roof Materials

63 Asphalt

2T. Roof Features

2U. Foundation Materials

40 Stone

2V. Porch Type

TQ Three-Quarter

2W. Plan Code

RC Rectangle

2X. Description of Property - Continuation Sheet

☒ X

2Y. Description of Environment and Outbuildings - Continuation Sheet

☒ X

2Z. Sources

Sanborn maps, plat maps, and previous survey.

Missouri Historic Resources Survey Form - Continuation Sheet**Reference Number****Page 2****D. Address / Location**

116 HUNT

E. City Warrensburg, MO**B. County** 101 Johnson**2X. Further Description**

This house has a moderate pitch side-gable roof with wide eaves. The primary facade has four symmetrical bays. From left to right, the bays are defined by a single window, two single entrances, and a single window. The windows are tall, narrow one-over-one light, double-hung wood sash units. A shed roof porch shelters the three right end bays. The porch has slender square wood posts and a matchstick balustrade. A brick chimney is on the roof ridge. The stone foundation is partially exposed.

T. Significance**2Y. Description of Environment and Outbuildings**

A historic gable-front garage located at the rear of the lot has wide eaves with exposed rafter tails. The single-car vehicular bay has hinged wood doors. The walls have wood clapboard siding. The side elevations have window openings.

History

Available Sanborn Fire Insurance maps do not show this area of Warrensburg. The parcel is part of the Normal Park Place addition.

Missouri Historic Resources Survey Form - Continuation Sheet

Page 3

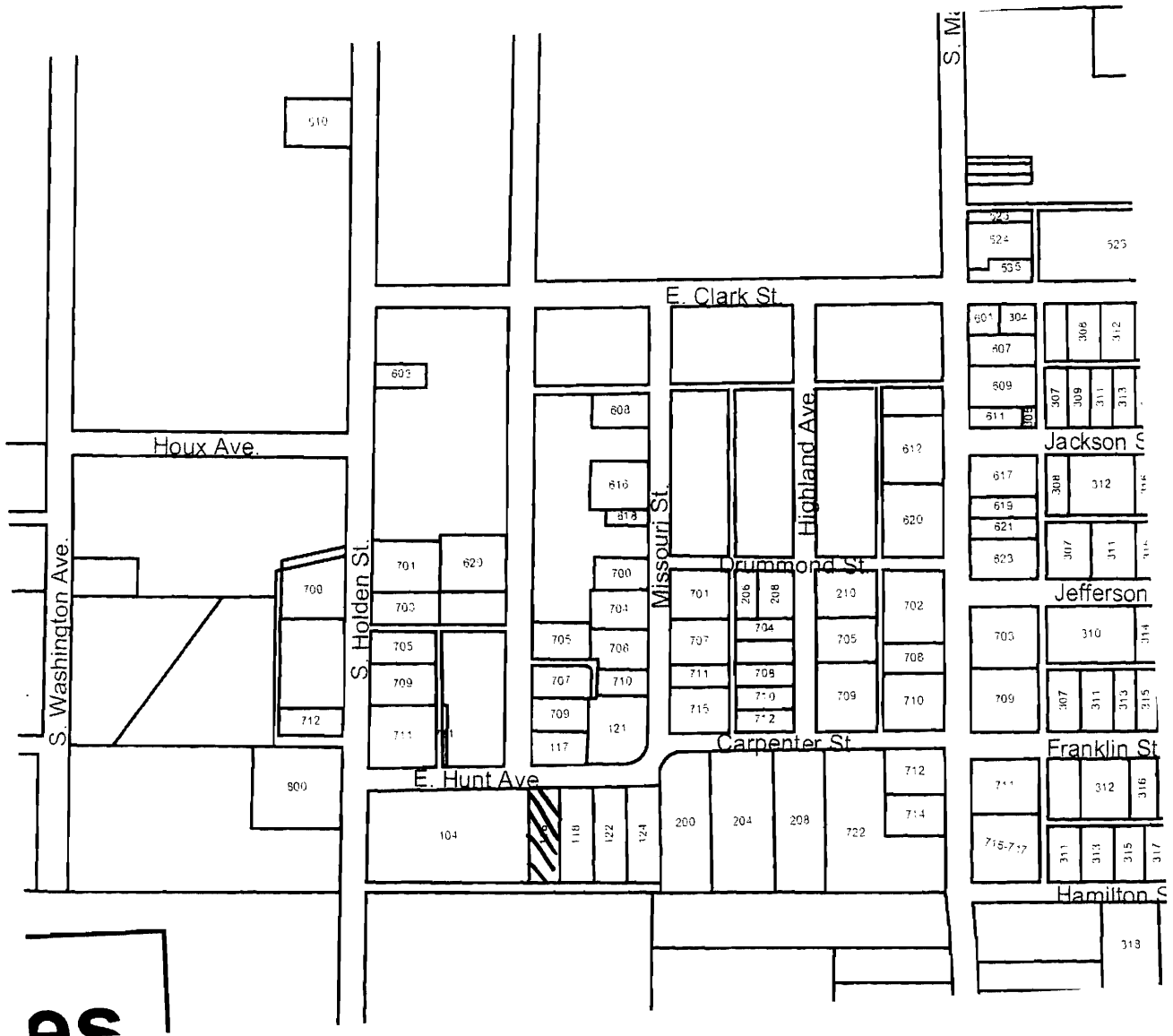
Reference Number

D. Address / Location

116 HUNT

E. City Warrensburg, MO B. County 101 Johnson

Location Map



116 Hunt



Missouri Historic Resources Survey Form

Page 1

10A5004 - 655
Reference Number

D. Address / Location

501 HURRICANE HILL

E. City

Warrensburg, MO

B. County

101 Johnson

A. Historic Name

C. Other Name(s)

N. Ownership

Private

☒

Local

Federal

State

Mix

2A. Architect / Builder / Designer / Engineer

unknown

2B. Architectural Style

2C. Vernacular Type

09 I-House

2D. Construction Date

Late 19th c

2E. Alteration Dates

2F. Date Rebuilt

2G. Date Moved

2H. Demo Date

2J. Historic Function

01 Domestic

2K. Historic Sub-Function

01A Single Dwelling

Present Function

01 Domestic

2L. No. of Ancillary Structures

1

2M. Resource Type

Building

2N. Stories

Primary Structure

2

Secondary Structure

1

Secondary Structure

Q. Area(s) of Significance/Contexts

030 Architecture

070 Community Plan. & Development

R. Significant Person(s)

S. Significant Event Date(s)

T. Significance - Continuation Sheet

History - Continuation Sheet

☒

National Register Name

NR Eligibility

Individually eligible

Integrity

Good

Survey Report

Phase II Warrensburg Survey

Survey Date

2007

Preparer

Sally Schwenk Associates, Inc.

Photographs

City of Warrensburg Community Development Dept

2I. Owner's Name and Address (if Different)

ZINK, GRETA M LOEHR, ANNA L

501 HURRICANE HILL

WARRENSBURG, MO 64093

2O. Structural Systems

WU Wood Undetermined

2P. Wall Materials

21 Weatherboard

2Q. Other Materials

2R. Roof Shapes

GB Gable

2S. Roof Materials

63 Asphalt

2T. Roof Features

2U. Foundation Materials

01 None Listed

2V. Porch Type

FU Full

2W. Plan Code

IR Irregular

2X. Description of Property - Continuation Sheet

☒

2Y. Description of Environment and Outbuildings - Continuation Sheet

☒

2Z. Sources

Sanborn maps, plat maps, and previous survey.

Missouri Historic Resources Survey Form - Continuation Sheet

Reference Number

Page 2

D. Address / Location

501 HURRICANE HILL

E. City Warrensburg, MO**B. County** 101 Johnson**2X. Further Description**

This house has a steep pitch side-gable roof with wide eaves. A cross-gable is at the center of the primary facade. The primary facade has three bays. From left to right, the bays are defined on the second story by a single window, a pair of windows, and a single window. The windows are six-over-six light, double-hung wood sash units with aluminum awnings. A hip roof porch shelters the two south end bays. The porch features turned posts and a wood balustrade.

T. Significance**2Y. Description of Environment and Outbuildings**

A historic gable-front garage located at the west edge of the lot behind the house has two single-car vehicular bays. The building retains wood shingle siding and paired casement windows in the side elevation.

History

Available Sanborn Fire Insurance maps do not show this area of Warrensburg.

Missouri Historic Resources Survey Form - Continuation Sheet

Page 3

Reference Number

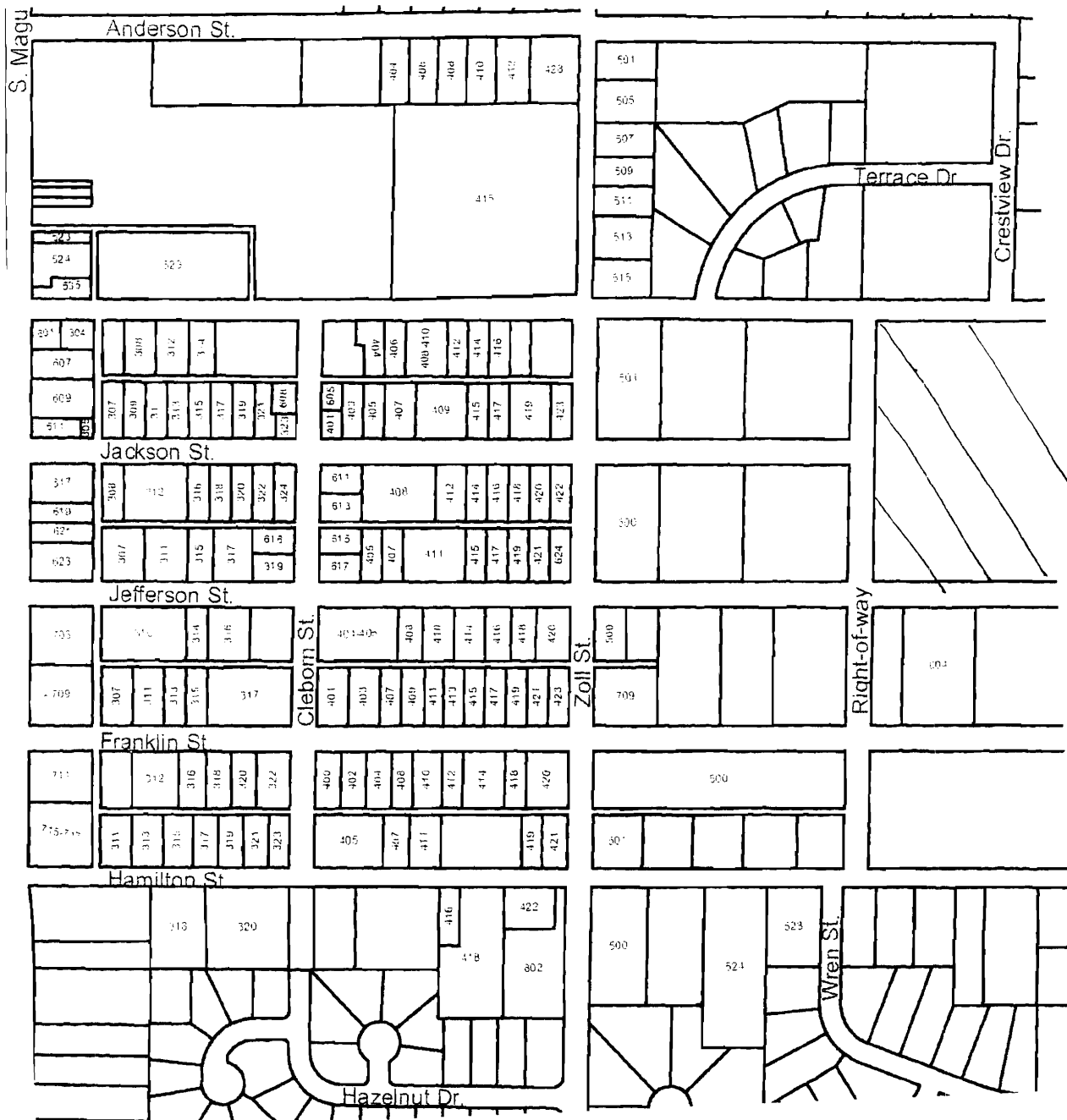
D. Address / Location

501 HURRICANE HILL

E. City Warrensburg, MO

B. County 101 Johnson

Location Map





501 Hurricane Hill

Missouri Historic Resources Survey Form
Page 1

JOHNS004-656
Reference Number

D. Address / Location

500 JEFFERSON

E. City Warrensburg, MO B. County 101 Johnson

A. Historic Name

C. Other Name(s)

N. Ownership Private ☒ Local

2A. Architect / Builder / Designer / Engineer

unknown

2B. Architectural Style

2C. Vernacular Type

21 Composite

2D. Construction Date c. 1900

2E. Alteration Dates

2F. Date Rebuilt

2G. Date Moved

2H. Demo Date

2J. Historic Function

01 Domestic

2K. Historic Sub-Function

01A Single Dwelling

Present Function

01 Domestic

2L. No. of Ancillary Structures

0

2M. Resource Type

Building

2N. Stories

Primary Structure

1

Secondary Structure

Secondary Structure

Q. Area(s) of Significance/Contexts

030 Architecture

070 Community Plan. & Development

R. Significant Person(s)

S. Significant Event Date(s)

T. Significance - Continuation Sheet

History - Continuation Sheet

X

National Register Name

NR Eligibility

Non-contributing/Not Eligible

Integrity

Poor

Survey Report

Phase II Warrensburg Survey

Survey Date

2007

Preparer Sally Schwenk Associates, Inc.

Photographs City of Warrensburg Community Development Dept

2I. Owner's Name and Address (if Different)

NORRIS, MARY SUE

500 JEFFERSON ST

WARRENSBURG MO 64093-2706

2O. Structural Systems

WU Wood Undetermined

2P. Wall Materials

92 Vinyl

2Q. Other Materials

2R. Roof Shapes

CM Complex

2S. Roof Materials

63 Asphalt

2T. Roof Features

2U. Foundation Materials

01 None Listed

2V. Porch Type

ST Stoop

2W. Plan Code

IR Irregular

2X. Description of Property - Continuation Sheet X

2Y. Description of Environment and Outbuildings - Continuation Sheet X

2Z. Sources

Sanborn maps, plat maps, and previous survey.

Missouri Historic Resources Survey Form - Continuation Sheet**Reference Number****Page 2****D. Address / Location**

500 JEFFERSON

E. City Warrensburg, MO**B. County** 101 Johnson**2X. Further Description**

This house has a steep pitch complex roof with moderate eaves. The roof has a central pyramidal hipped section with lower cross gables. The primary facade is three bays wide. From left to right, the bays are defined by a paired window, the main entrance, and a single window. An early 20th century gable roof entrance projection in the center bay has an asymmetrical roof slope, suggesting. A brick chimney is located at the roof peak.

T. Significance**2Y. Description of Environment and Outbuildings****History**

Available Sanborn Fire Insurance maps do not show this area of Warrensburg.

Missouri Historic Resources Survey Form - Continuation Sheet
Page 3

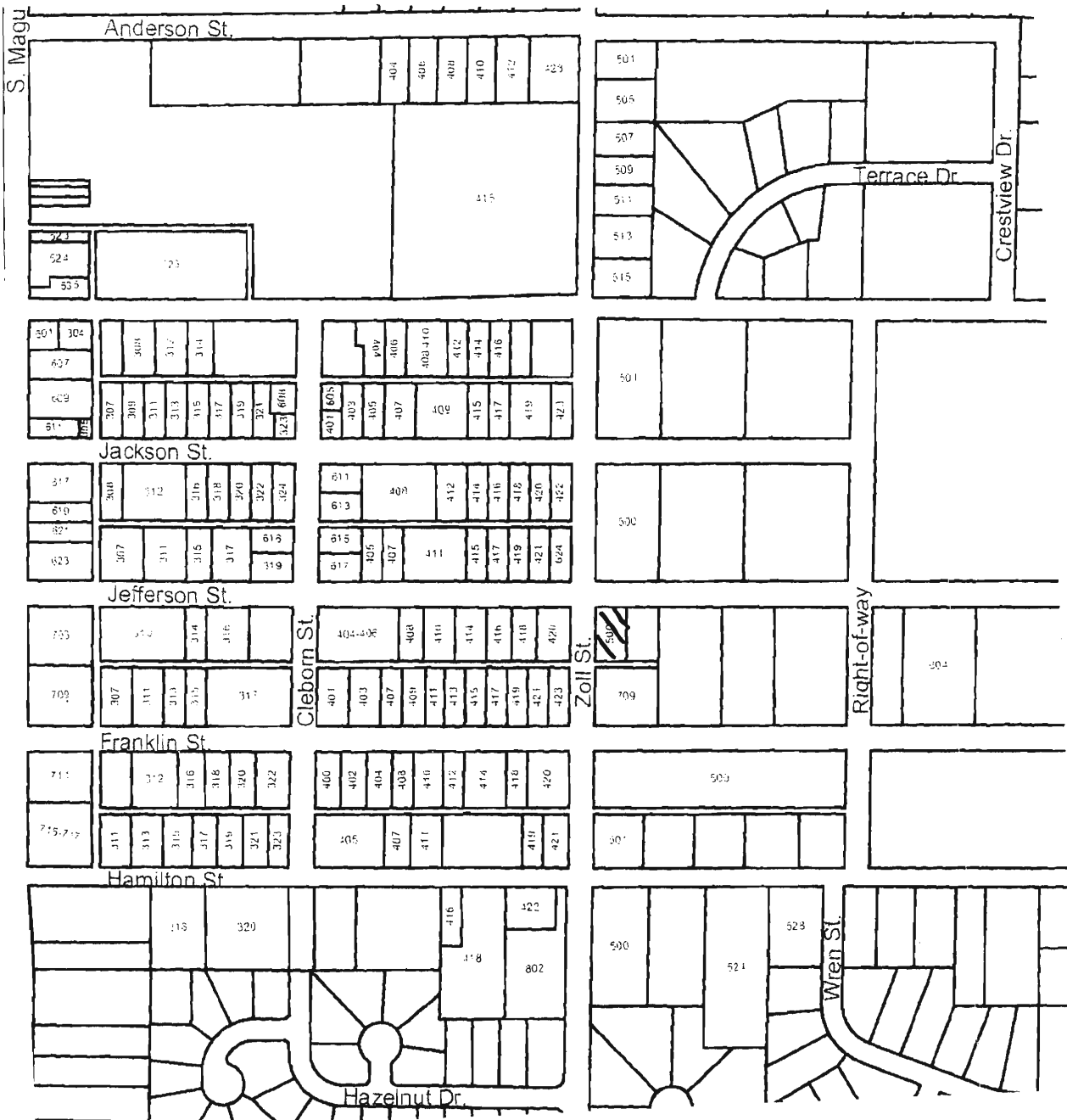
Reference Number

D. Address / Location

500 JEFFERSON

E. City Warrensburg, MO B. County 101 Johnson

Location Map





500 Jefferson

Missouri Historic Resources Survey Form
Page 1

JOHNSON - LEST
Reference Number

D. Address / Location

604 JEFFERSON

E. City Warrensburg, MO B. County 101 Johnson

A. Historic Name

C. Other Name(s)

N. Ownership Private ☒ Local

2A. Architect / Builder / Designer / Engineer

unknown

2B. Architectural Style

2C. Vernacular Type

07 Gable-Front-and-Wing: Variant

2D. Construction Date c. 1895

2E. Alteration Dates

2F. Date Rebuilt

2G. Date Moved

2H. Demo Date

2J. Historic Function

01 Domestic

2K. Historic Sub-Function

01A Single Dwelling

Present Function

01 Domestic

2L. No. of Ancillary Structures 0

2M. Resource Type Building

2N. Stories

Primary Structure 1

Secondary Structure

Secondary Structure

Q. Area(s) of Significance/Contexts

030 Architecture

070 Community Planning and Development

R. Significant Person(s)

S. Significant Event Date(s)

T. Significance - Continuation Sheet

History - Continuation Sheet X

National Register Name

NR Eligibility

Individually eligible

Integrity

Excellent

Survey Report

Phase II Warrensburg Survey

Survey Date

2007

Preparer Sally Schwenk Associates, Inc.

Photographs City of Warrensburg Community Development Dept

2I. Owner's Name and Address (if Different)

2O. Structural Systems

WU Wood Undetermined

2P. Wall Materials

21 Weatherboard

2Q. Other Materials

2R. Roof Shapes

IG Intersecting Gable

2S. Roof Materials

63 Asphalt

2T. Roof Features

2U. Foundation Materials

40 Stone

2V. Porch Type

CB Central Bay

2W. Plan Code

RC Rectangle

2X. Description of Property - Continuation Sheet X

2Y. Description of Environment and Outbuildings - Continuation Sheet X

2Z. Sources

Sanborn maps, plat maps, and building permits.

Missouri Historic Resources Survey Form - Continuation Sheet**Reference Number****Page 2****D. Address / Location**

604 JEFFERSON

E. City Warrensburg, MO**B. County** 101 Johnson**2X. Further Description**

This house has a moderate-to-steep pitch double cross-gable roof, with gable-front projections at each end of the facade. The primary facade has four bays. From left to right, the bays are defined by a paired window, a paired window, the main entrance, and a paired window. The windows are two-over-two light, double-hung wood sash units. A second entrance is located in the side wall of the left gable-front projection. A non-original shed roof porch shelters the two center bays. Additional historic features include the wood clapboard siding, the trim details (wall corners, fascia under the eaves, window and door surrounds), and the exposed stone foundation.

T. Significance**2Y. Description of Environment and Outbuildings****History**

Available Sanborn Fire Insurance maps do not show this area of Warrensburg.

Missouri Historic Resources Survey Form - Continuation Sheet

Page 3

Reference Number

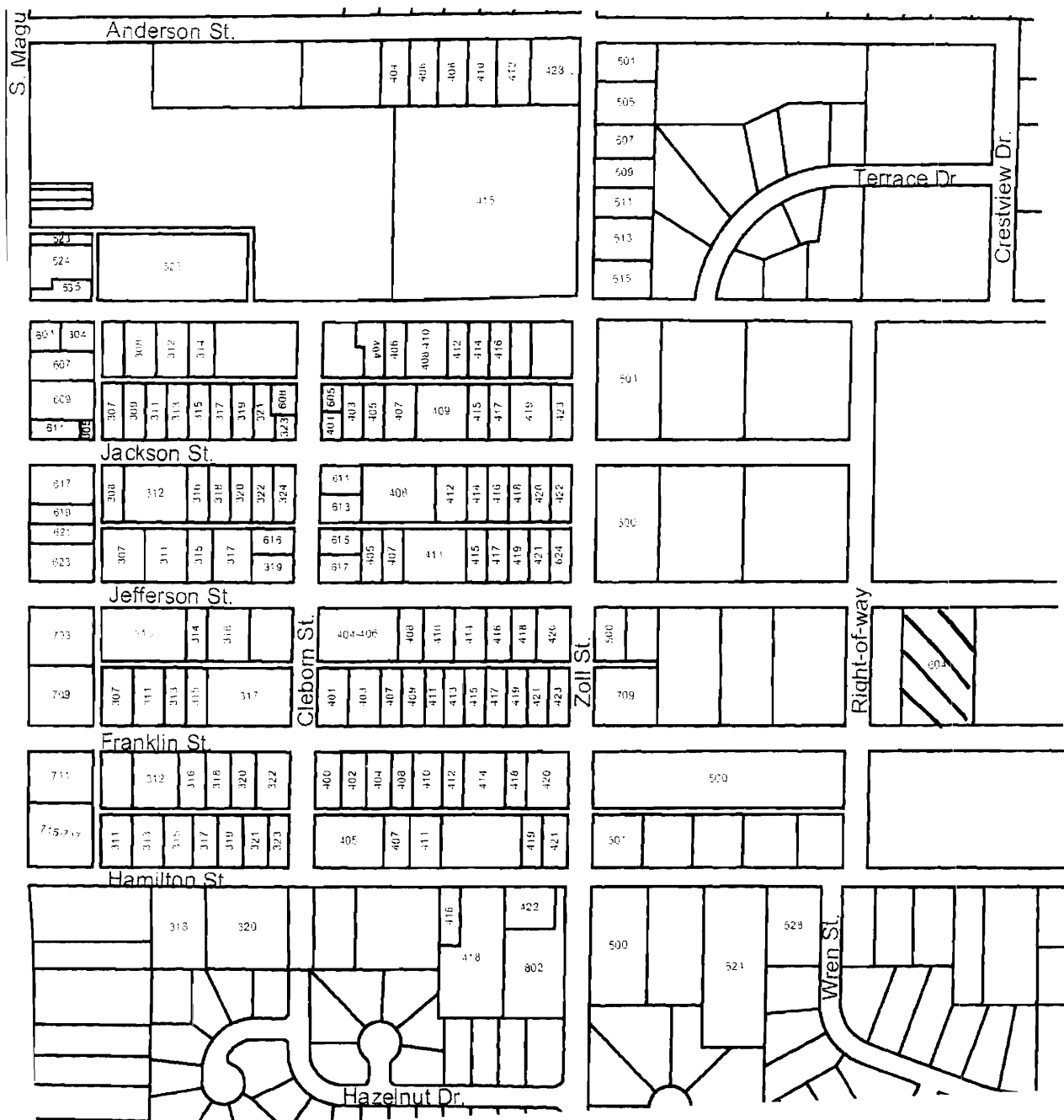

D. Address / Location

604 JEFFERSON

E. City Warrensburg, MO

B. County 101 Johnson

Location Map



604 Jefferson



Missouri Historic Resources Survey Form
Page 1

30HS004-658
Reference Number

D. Address / Location

219 KING

E. City Warrensburg, MO B. County 101 Johnson

A. Historic Name

C. Other Name(s)

N. Ownership

Private

☒

Local

Federal

State

Mix

2A. Architect / Builder / Designer / Engineer

unknown

2B. Architectural Style

70 Modern Movement: Ranch

2C. Vernacular Type

2D. Construction Date

c. 1957

2E. Alteration Dates

2F. Date Rebuilt

2G. Date Moved

2H. Demo Date

2J. Historic Function

01 Domestic

2K. Historic Sub-Function

01A Single Dwelling

Present Function

01 Domestic

2L. No. of Ancillary Structures

0

2M. Resource Type

Building

2N. Stories

Primary Structure

1

Secondary Structure

Secondary Structure

Q. Area(s) of Significance/Contexts

030 Architecture

070 Community Plan. & Development

R. Significant Person(s)

S. Significant Event Date(s)

T. Significance - Continuation Sheet

History - Continuation Sheet

☒

National Register Name

NR Eligibility

Potential to Contribute

Integrity

Excellent

Survey Report

Survey Date

Phase II Warrensburg Survey

2007

Preparer Sally Schwenk Associates, Inc.

Photographs City of Warrensburg Community Development Dept

2I. Owner's Name and Address (if Different)

MILLS, STEPHEN G. JANET M

1898 SHOOTING STAR LN

EDWARDS MO 65326

2O. Structural Systems

PR Platform Frame

2P. Wall Materials

20 Wood Shingle

2Q. Other Materials

2R. Roof Shapes

GB Gable

2S. Roof Materials

63 Asphalt

2T. Roof Features

2U. Foundation Materials

65 Concrete

2V. Porch Type

ST Stoop

2W. Plan Code

RC Rectangle

2X. Description of Property - Continuation Sheet ☒

2Y. Description of Environment and Outbuildings - Continuation Sheet ☒

2Z. Sources

Sanborn maps, plat maps, and previous survey.

D. Address / Location

219 KING

E. City Warrensburg, MO

B. County 101 Johnson

2X. Further Description

This mid-twentieth century house has a shallow pitch side-gable roof with tight eaves. The primary facade has four bays. From left to right, the bays are defined by two single windows, a large multi-pane picture window, and the main entrance. The windows are horizontally divided two-over-two light, double-hung wood sash units. An extension of the front roof slopes over the two east (right) bays forming a shallow porch supported by large knee braces. Additional historic architectural features include the wood shingle siding, the broad brick chimney on the rear roof slope, and the original entrance door with a diagonal row of small square lights at the top.

T. Significance

2Y. Description of Environment and Outbuildings

History

Available Sanborn Fire Insurance maps do not show this area of Warrensburg. The parcel may be part of the Davis Addition.

Missouri Historic Resources Survey Form - Continuation Sheet

Page 3

Reference Number

D. Address / Location

219 KING

E. City Warrensburg, MO

B. County 101 Johnson

Location Map





219 King

Missouri Historic Resources Survey Form

Page 1

30A3004-659
Reference Number

D. Address / Location

221 KING

E. City

Warrensburg, MO

B. County

101 Johnson

A. Historic Name

C. Other Name(s)

N. Ownership

Private

☒

Local

2I. Owner's Name and Address (if Different)

MILLS, STEPHEN G. JANET M

1898 SHOOTING STAR LN

EDWARDS MO 65326

Federal

State

Mix

2A. Architect / Builder / Designer / Engineer

unknown

2O. Structural Systems

PR Platform Frame

2B. Architectural Style

2P. Wall Materials

99 Other: Masonite

2C. Vernacular Type

02 Massed-Plan, Side-Gabled

2Q. Other Materials

2D. Construction Date

TBD

2E. Alteration Dates

2F. Date Rebuilt

2G. Date Moved

2H. Demo Date

2R. Roof Shapes

GB Gable

2J. Historic Function

01 Domestic

2S. Roof Materials

63 Asphalt

2K. Historic Sub-Function

01A Single Dwelling

2T. Roof Features

Present Function

01 Domestic

2L. No. of Ancillary Structures

0

2M. Resource Type

Building

2U. Foundation Materials

01 None Listed

2N. Stories

Primary Structure

1

Secondary Structure

Secondary Structure

2V. Porch Type

CB Central Bay

Q. Area(s) of Significance/Contexts

030 Architecture

070 Community Plan. & Development

2W. Plan Code

RC Rectangle

R. Significant Person(s)

S. Significant Event Date(s)

2X. Description of Property - Continuation Sheet

X

T. Significance - Continuation Sheet

2Y. Description of Environment and Outbuildings - Continuation Sheet

X

History - Continuation Sheet

X

2Z. Sources

Sanborn maps, plat maps, and previous survey.

National Register Name

NR Eligibility

Potential to Contribute

Integrity

Good

Survey Report

Phase II Warrensburg Survey

Survey Date

2007

Preparer

Sally Schwenk Associates, Inc.

Photographs

City of Warrensburg Community Development Dept

Missouri Historic Resources Survey Form - Continuation Sheet**Page 2**

Reference Number

D. Address / Location

221 KING

E. City Warrensburg, MO**B. County** 101 Johnson**2X. Further Description**

This house has a shallow pitch side-gable roof with moderate eaves. The primary facade has three bays. From left to right, the bays are defined by a single window, the main entrance, and a single window. The windows are one-over-one light, double-hung sash units with decorative shutters. A gable roof extends over the main entrance to create a small porch that has non-historic square wood supports.

T. Significance**2Y. Description of Environment and Outbuildings****History**

Available Sanborn Fire Insurance maps do not show this area of Warrensburg. The parcel may be part of the Davis Addition.

221 King



Missouri Historic Resources Survey Form

Page 1

3095004 - 6060
Reference Number

D. Address / Location

223 KING

E. City

Warrensburg, MO

B. County

101 Johnson

A. Historic Name

C. Other Name(s)

N. Ownership

Private

☒

Local

Federal

State

Mix

2A. Architect / Builder / Designer / Engineer

unknown

2B. Architectural Style

2C. Vernacular Type

09 I-House

2D. Construction Date

Late 19th c

2E. Alteration Dates

2F. Date Rebuilt

2G. Date Moved

2H. Demo Date

2J. Historic Function

01 Domestic

2K. Historic Sub-Function

01A Single Dwelling

Present Function

01 Domestic

2L. No. of Ancillary Structures

0

2M. Resource Type

Building

2N. Stories

Primary Structure

2

Secondary Structure

Secondary Structure

Q. Area(s) of Significance/Contexts

030 Architecture

070 Community Plan. & Development

R. Significant Person(s)

S. Significant Event Date(s)

T. Significance - Continuation Sheet

History - Continuation Sheet

☒

National Register Name

NR Eligibility

TBD

Integrity

Poor+

Survey Report

Phase II Warrensburg Survey

Survey Date

2007

Preparer

Sally Schwenk Associates, Inc.

Photographs

City of Warrensburg Community Development Dept

2I. Owner's Name and Address (if Different)

RUDY, KITTY

1411 NORTHFIELD PARK BLVD

WARRENSBURG MO 64093-9762

2O. Structural Systems

WU Wood Undetermined

2P. Wall Materials

64 Asbestos

2Q. Other Materials

2R. Roof Shapes

GB Gable

2S. Roof Materials

63 Asphalt

2T. Roof Features

2U. Foundation Materials

40 Stone

2V. Porch Type

CB Central Bay

2W. Plan Code

RC Rectangle

2X. Description of Property - Continuation Sheet

☒

2Y. Description of Environment and Outbuildings - Continuation Sheet

☒

2Z. Sources

Sanborn maps, plat maps, and previous survey.

Missouri Historic Resources Survey Form - Continuation Sheet

Page 2

Reference Number

D. Address / Location

223 KING

E. City Warrensburg, MO

B. County 101 Johnson

2X. Further Description

This two-story house has a steep pitch side-gable roof with moderate-to-wide eaves. The primary facade has three bays. From left to right, the bays are defined by a single window, the main entrance, and a single window that has been covered by the wall siding. The windows are three-over-one light, wood sash units. A shed roof porch extends over the entrance and features decorative iron posts and balustrade. Additional historic architectural features include the gable roof bay projection at the rear of the west elevation and the exposed stone foundation.

T. Significance

2Y. Description of Environment and Outbuildings

History

Available Sanborn Fire Insurance maps do not show this area of Warrensburg. The parcel may be part of the Davis Addition.

Missouri Historic Resources Survey Form - Continuation Sheet

Page 3

Reference Number

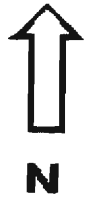
D. Address / Location

223 KING

E. City Warrensburg, MO

B. County 101 Johnson

Location Map





223 King

Missouri Historic Resources Survey Form
Page 1

20FF-0004-6661
Reference Number

D. Address / Location

323 KING

E. City Warrensburg, MO B. County 101 Johnson

A. Historic Name

C. Other Name(s)

N. Ownership Private ☒ Local

2A. Architect / Builder / Designer / Engineer

unknown

2B. Architectural Style

2C. Vernacular Type

11 Pyramidal

2D. Construction Date c. 1905

2E. Alteration Dates

2F. Date Rebuilt

2G. Date Moved

2H. Demo Date

2J. Historic Function

01 Domestic

2K. Historic Sub-Function

01A Single Dwelling

Present Function

01 Domestic

2L. No. of Ancillary Structures 0

2M. Resource Type Building

2N. Stories

Primary Structure 1

Secondary Structure

Secondary Structure

Q. Area(s) of Significance/Contexts

030 Architecture

070 Community Plan. & Development

R. Significant Person(s)

S. Significant Event Date(s)

T. Significance - Continuation Sheet

History - Continuation Sheet X

National Register Name

NR Eligibility

TBD

Integrity

Poor+

Survey Report

Phase II Warrensburg Survey

Survey Date

2007

Preparer Sally Schwenk Associates, Inc.

Photographs City of Warrensburg Community Development Dept

2I. Owner's Name and Address (if Different)

PARR, DARIN SHELLEY

PO BOX 901

WARRENSBURG MO 64093

Federal State Mix

2O. Structural Systems

WU Wood Undetermined

2P. Wall Materials

99 Other: Masonite

2Q. Other Materials

2R. Roof Shapes

OT Other: Pyramidal

2S. Roof Materials

63 Asphalt

2T. Roof Features

2U. Foundation Materials

40 Stone

2V. Porch Type

CB Central Bay

2W. Plan Code

IR Irregular

2X. Description of Property - Continuation Sheet X

2Y. Description of Environment and Outbuildings - Continuation Sheet X

2Z. Sources

Sanborn maps, plat maps, and previous survey.

Missouri Historic Resources Survey Form - Continuation Sheet**Reference Number****Page 2****D. Address / Location**

323 KING

E. City Warrensburg, MO**B. County** 101 Johnson**2X. Further Description**

This house has a shallow pyramidal roof with moderate eaves. Additional roof features include blind gable dormers at the center of each roof slope and a flattened roof peak with brick chimney. The primary facade has four bays. From left to right the bays are defined by: a single window, a single entrance, a second single entrance, and a single window. The windows are one-over-one light, double-hung wood sash units. A hipped roof porch shelters the two entrances in the center bay. The porch has square wood support posts and a concrete floor. A four-bay wing addition extends from the rear elevation. The exposed stone foundation suggests the building's original period of construction.

T. Significance**2Y. Description of Environment and Outbuildings****History**

Available Sanborn Fire Insurance maps do not show this area of Warrensburg. The parcel appears to be part of Solomon's South Addition.

Missouri Historic Resources Survey Form - Continuation Sheet
Page 3

Reference Number

D. Address / Location

323 KING

E. City Warrensburg, MO


B. County 101 Johnson

Location Map





323 King



Missouri Historic Resources Survey Form

Page 1

3CHS004-602
Reference Number

D. Address / Location

116 MADISON

E. City

Warrensburg, MO

B. County

101 Johnson

A. Historic Name

C. Other Name(s)

N. Ownership

Private

☒

Local

Federal

State

Mix

2A. Architect / Builder / Designer / Engineer

unknown

2B. Architectural Style

2C. Vernacular Type

18 Gable-Front

2D. Construction Date

c. 1930

2E. Alteration Dates

2F. Date Rebuilt

2G. Date Moved

2H. Demo Date

2J. Historic Function

01 Domestic

2K. Historic Sub-Function

01A Single Dwelling

Present Function

01 Domestic

2L. No. of Ancillary Structures

1

2M. Resource Type

Building

2N. Stories

Primary Structure

1

Secondary Structure

1

Secondary Structure

Q. Area(s) of Significance/Contexts

R. Significant Person(s)

S. Significant Event Date(s)

T. Significance - Continuation Sheet

History - Continuation Sheet

☒

National Register Name

NR Eligibility

Non-contributing/Not Eligible

Integrity

Poor

Survey Report

Phase II Warrensburg Survey

Survey Date

2007

Preparer

Sally Schwenk Associates, Inc.

Photographs

City of Warrensburg Community Development Dept

2I. Owner's Name and Address (if Different)

CITY OF WARRENSBURG

102 S HOLDEN

WARRENSBURG, MO 64093

2O. Structural Systems

PR Platform Frame

2P. Wall Materials

64 Asbestos

2Q. Other Materials

2R. Roof Shapes

GB Gable

2S. Roof Materials

63 Asphalt

2T. Roof Features

2U. Foundation Materials

65 Concrete

2V. Porch Type

FU Full

2W. Plan Code

RC Rectangle

2X. Description of Property - Continuation Sheet

☒

2Y. Description of Environment and Outbuildings - Continuation Sheet

☒

2Z. Sources

Sanborn maps, plat maps, and previous survey.

Missouri Historic Resources Survey Form - Continuation Sheet**Page 2**

Reference Number

D. Address / Location

116 MADISON

E. City	Warrensburg, MO	B. County	101 Johnson
---------	-----------------	-----------	-------------

2X. Further Description

This house has a moderate pitch gable-front roof with tight eaves. The primary facade has three bays, defined from left to right by a paired window, the main entrance, and a second entrance. A shed roof porch supported by non-historic square wood posts, spans the full width of the facade. Plywood covers the windows throughout the building.

T. Significance**2Y. Description of Environment and Outbuildings**

A historic single-car garage is adjacent to the house. The garage has a gable-front roof, vertical wood siding, and hinged wood doors.

History

This house appears on the 1945 Sanborn Fire Insurance Map. The parcel is part of Holden's 3rd Addition.

Missouri Historic Resources Survey Form - Continuation Sheet

Page 3

Reference Number

D. Address / Location

116 MADISON

E. City Warrensburg, MO

B. County 101 Johnson

Location Map



116 Madison



Missouri Historic Resources Survey Form
Page 1

50A5004-Ldc3
Reference Number

D. Address / Location
202 MADISON

E. City Warrensburg, MO B. County 101 Johnson

A. Historic Name

C. Other Name(s)

N. Ownership Private ☒ Local

2A. Architect / Builder / Designer / Engineer

unknown

2B. Architectural Style

2C. Vernacular Type

59 Multi-Family Undetermined

2D. Construction Date c. 1980

2E. Alteration Dates

2F. Date Rebuilt

2G. Date Moved

2H. Demo Date

2J. Historic Function

01 Domestic

2K. Historic Sub-Function

01A Single Dwelling

Present Function

01 Domestic

2L. No. of Ancillary Structures

0

2M. Resource Type

Building

2N. Stories

Primary Structure

2

Secondary Structure

Secondary Structure

Q. Area(s) of Significance/Contexts

R. Significant Person(s)

S. Significant Event Date(s)

T. Significance - Continuation Sheet

History - Continuation Sheet

X

National Register Name

NR Eligibility

Non-contributing/Not Eligible

Integrity

Non-Historic

Survey Report

Phase II Warrensburg Survey

Survey Date

2007

Preparer Sally Schwenk Associates, Inc.

Photographs City of Warrensburg Community Development Dept

2I. Owner's Name and Address (if Different)

COMPTON, BOB . BARBARA A

1427 E HAMILTON ST

WARRENSBURG MO 64093

Federal

State

Mix

2O. Structural Systems

PR Platform Frame

2P. Wall Materials

99 Other: T111

2Q. Other Materials

2R. Roof Shapes

HP Hipped

2S. Roof Materials

63 Asphalt

2T. Roof Features

2U. Foundation Materials

65 Concrete

2V. Porch Type

ST Stoop

2W. Plan Code

RC Rectangle

2X. Description of Property - Continuation Sheet X

2Y. Description of Environment and
Outbuildings - Continuation Sheet X

2Z. Sources

Sanborn maps, plat maps, and previous survey.

Missouri Historic Resources Survey Form - Continuation Sheet**Reference Number****Page 2****D. Address / Location**

202 MADISON

E. City Warrensburg, MO**B. County** 101 Johnson**2X. Further Description**

This parcel contains a non-historic apartment complex that consists of two identical buildings. Each building has a very shallow pitch roof with wide eaves. The fenestration is asymmetrically arranged with unit entrances on the side elevations. Vertical wood siding sheaths the exterior walls. Concrete driveways lead from the street to the primary facades.

T. Significance**2Y. Description of Environment and Outbuildings****History**

This house does not appear on the 1945 Sanborn Fire Insurance Map. The parcel is part of Holden's 3rd Addition.

Missouri Historic Resources Survey Form - Continuation Sheet

Page 3

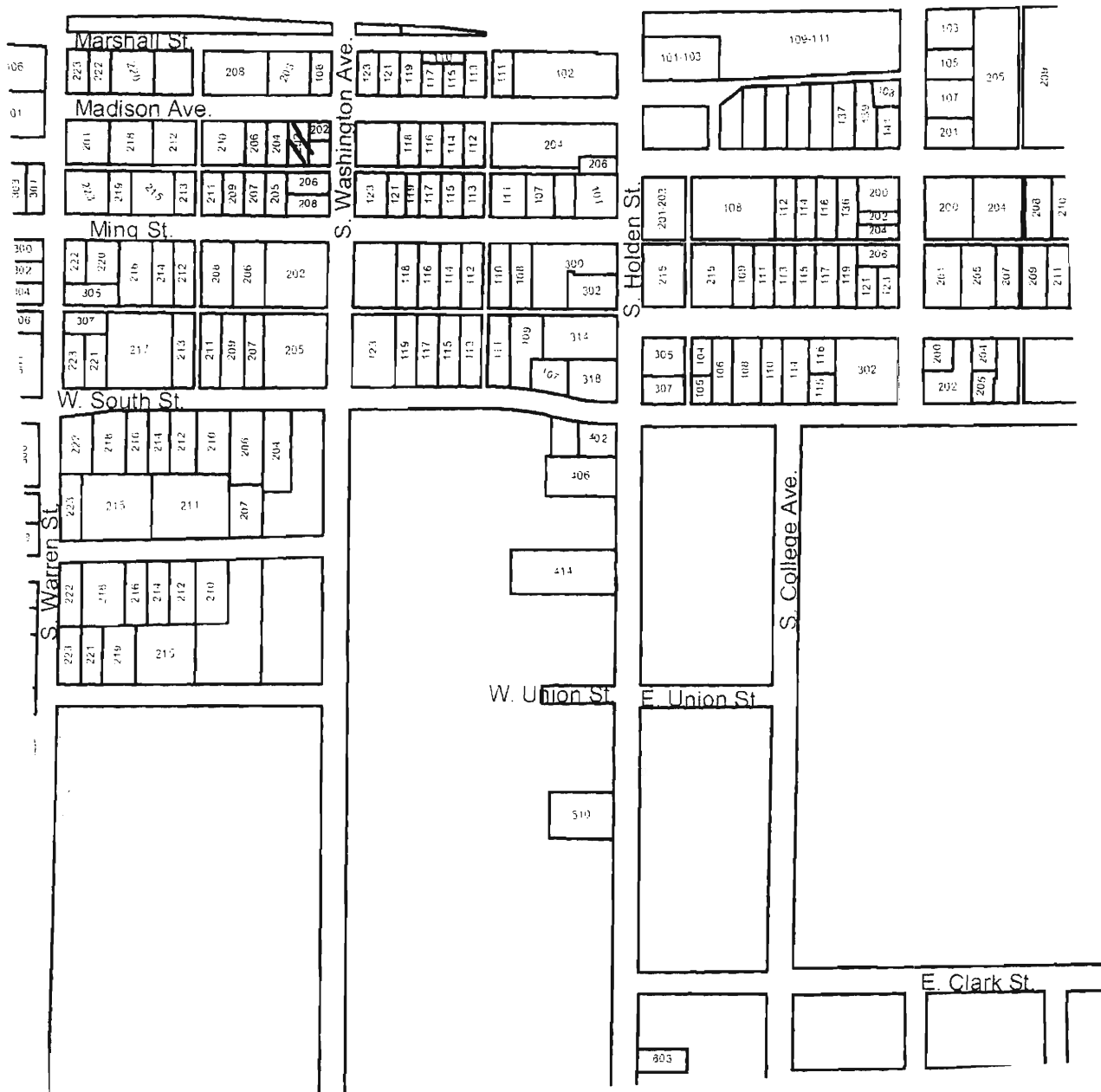
Reference Number

D. Address / Location

202 MADISON

E. City Warrensburg, MO B. County 101 Johnson

Location Map





202 4 204 Madison

Missouri Historic Resources Survey Form

Page 1

304-064-664
Reference Number

D. Address / Location

204 MADISON

E. City Warrensburg, MO B. County 101 Johnson

A. Historic Name

C. Other Name(s)

N. Ownership

Private

☒ Local

2I. Owner's Name and Address (if Different)

COMPTON, BOB . BARBARA A

1427 E HAMILTON ST

WARRENSBURG MO 64093

Federal

State

Mix

2A. Architect / Builder / Designer / Engineer

unknown

2O. Structural Systems

PR Platform Frame

2B. Architectural Style

2P. Wall Materials

99 Other: T111

2C. Vernacular Type

59 Multi-Family Undetermined

2Q. Other Materials

2D. Construction Date

c. 1980

2E. Alteration Dates

2F. Date Rebuilt

2G. Date Moved

2H. Demo Date

2R. Roof Shapes

HP Hipped

2J. Historic Function

01 Domestic

2S. Roof Materials

63 Asphalt

2K. Historic Sub-Function

01A Single Dwelling

2T. Roof Features

Present Function

01 Domestic

2L. No. of Ancillary Structures

0

2U. Foundation Materials

65 Concrete

2M. Resource Type

Building

2N. Stories

Primary Structure

1

Secondary Structure

Secondary Structure

2V. Porch Type

ST Stoop

Q. Area(s) of Significance/Contexts

2W. Plan Code

RC Rectangle

R. Significant Person(s)

S. Significant Event Date(s)

2X. Description of Property - Continuation Sheet X

T. Significance - Continuation Sheet

2Y. Description of Environment and Outbuildings - Continuation Sheet X

History - Continuation Sheet

X

2Z. Sources

Sanborn maps, plat maps, and previous survey.

National Register Name

NR Eligibility

Non-contributing/Not Eligible

Integrity

Non-Historic

Survey Report

Survey Date

Phase II Warrensburg Survey

2007

Preparer Sally Schwenk Associates, Inc.

Photographs City of Warrensburg Community Development Dept

Missouri Historic Resources Survey Form - Continuation Sheet**Reference Number****Page 2****D. Address / Location**

204 MADISON

E. City Warrensburg, MO**B. County** 101 Johnson**2X. Further Description**

This parcel contains a non-historic apartment complex that consists of two identical buildings. Each building has a very shallow pitch roof with wide eaves. The fenestration is asymmetrically arranged with unit entrances on the side elevations. Vertical wood siding sheaths the exterior walls. Concrete driveways lead from the street to the primary facades

T. Significance**2Y. Description of Environment and Outbuildings****History**

This house does not appear on the 1945 Sanborn Fire Insurance Map. The parcel is part of Holden's 3rd Addition.

Missouri Historic Resources Survey Form - Continuation Sheet
Page 3

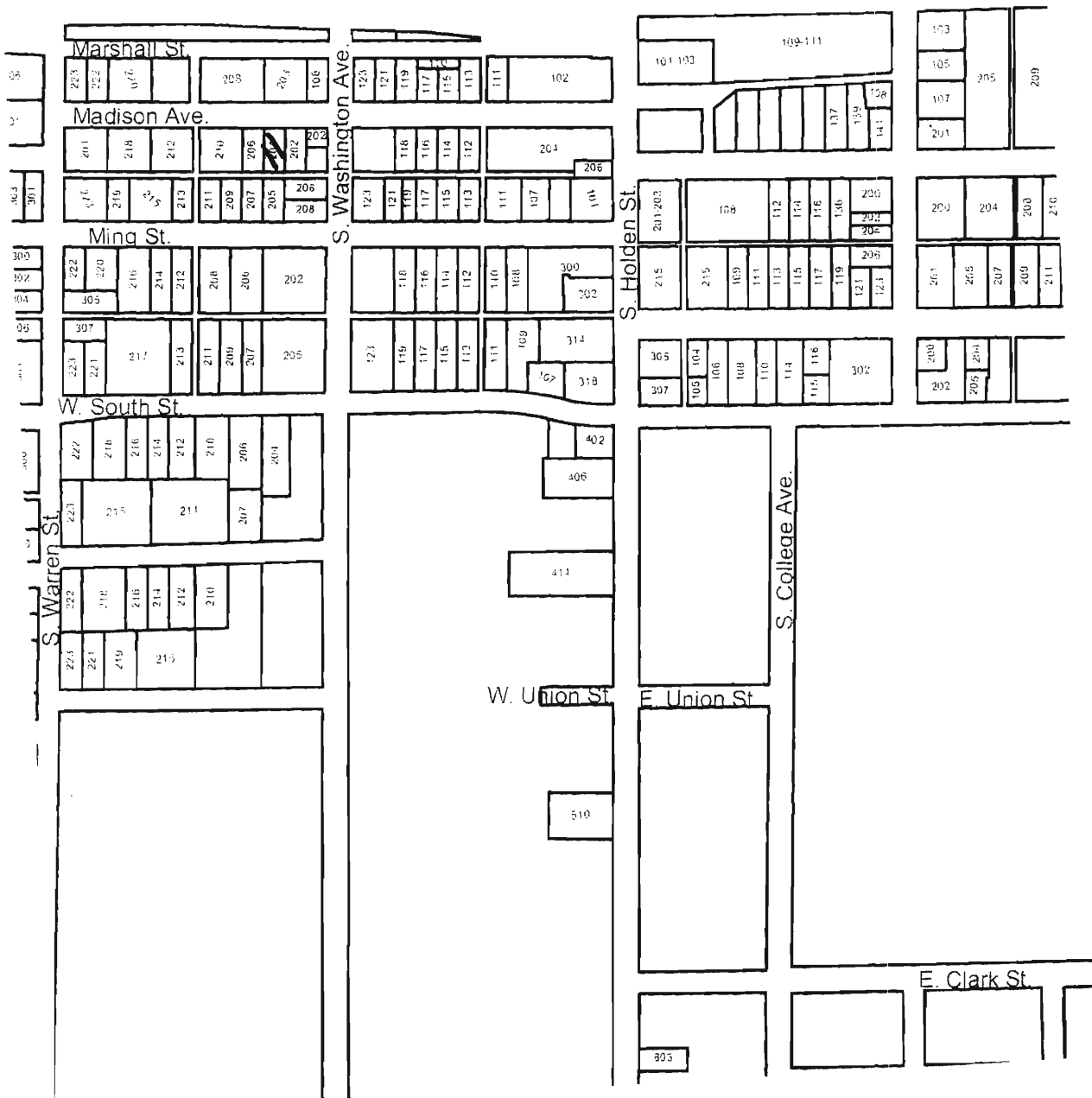
Reference Number

D. Address / Location

204 MADISON

E. City Warrensburg, MO B. County 101 Johnson

Location Map



Missouri Historic Resources Survey Form

Page 1

 2045004-665
 Reference Number

D. Address / Location

210 MADISON

E. City

Warrensburg, MO

B. County

101 Johnson

A. Historic Name

C. Other Name(s)

N. Ownership

Private

☒

Local

2I. Owner's Name and Address (if Different)

WOTTON, MARILYN C

210 MADISON AVE

WARRENSBURG, MO 64093

Federal

State

Mix

2A. Architect / Builder / Designer / Engineer

unknown

2O. Structural Systems

PR Platform Frame

2B. Architectural Style

70 Modern Movement: Ranch

2P. Wall Materials

92 Vinyl

2C. Vernacular Type

59 Multi-Family: Triplex

2Q. Other Materials

2D. Construction Date

c. 1995

2E. Alteration Dates

2F. Date Rebuilt

2G. Date Moved

2H. Demo Date

2R. Roof Shapes

IG Intersecting Gable

2J. Historic Function

01 Domestic

2S. Roof Materials

63 Asphalt

2K. Historic Sub-Function

01B Multiple Dwelling

2T. Roof Features

Present Function

01 Domestic

2U. Foundation Materials

65 Concrete

2L. No. of Ancillary Structures

0

2M. Resource Type

Building

2V. Porch Type

R1 Recessed-1 Story

2N. Stories

Primary Structure

1

Secondary Structure

Secondary Structure

Q. Area(s) of Significance/Contexts

2W. Plan Code

RC Rectangle

R. Significant Person(s)

S. Significant Event Date(s)

2X. Description of Property - Continuation Sheet X

T. Significance - Continuation Sheet

2Y. Description of Environment and Outbuildings - Continuation Sheet X

History - Continuation Sheet

X

2Z. Sources

Sanborn maps, plat maps, and previous survey.

National Register Name

NR Eligibility

Non-contributing/Not Eligible

Integrity

Non-Historic

Survey Report

Phase II Warrensburg Survey

Survey Date

2007

Preparer

Sally Schwenk Associates, Inc.

Photographs

City of Warrensburg Community Development Dept

Missouri Historic Resources Survey Form - Continuation Sheet**Page 2****Reference Number****D. Address / Location**

210 MADISON

E. City Warrensburg, MO**B. County** 101 Johnson**2X. Further Description**

This non-historic tri-plex has a shallow side gable roof with three cross gable projections across the facade. The facade has ten bays, defined by single and paired windows and unit entrances. The entrances are recessed under the gable projections forming shallow porches with plain square wood post supports.

T. Significance**2Y. Description of Environment and Outbuildings****History**

This house does not appear on the 1945 Sanborn Fire Insurance Map. The parcel is part of Holden's 3rd Addition.

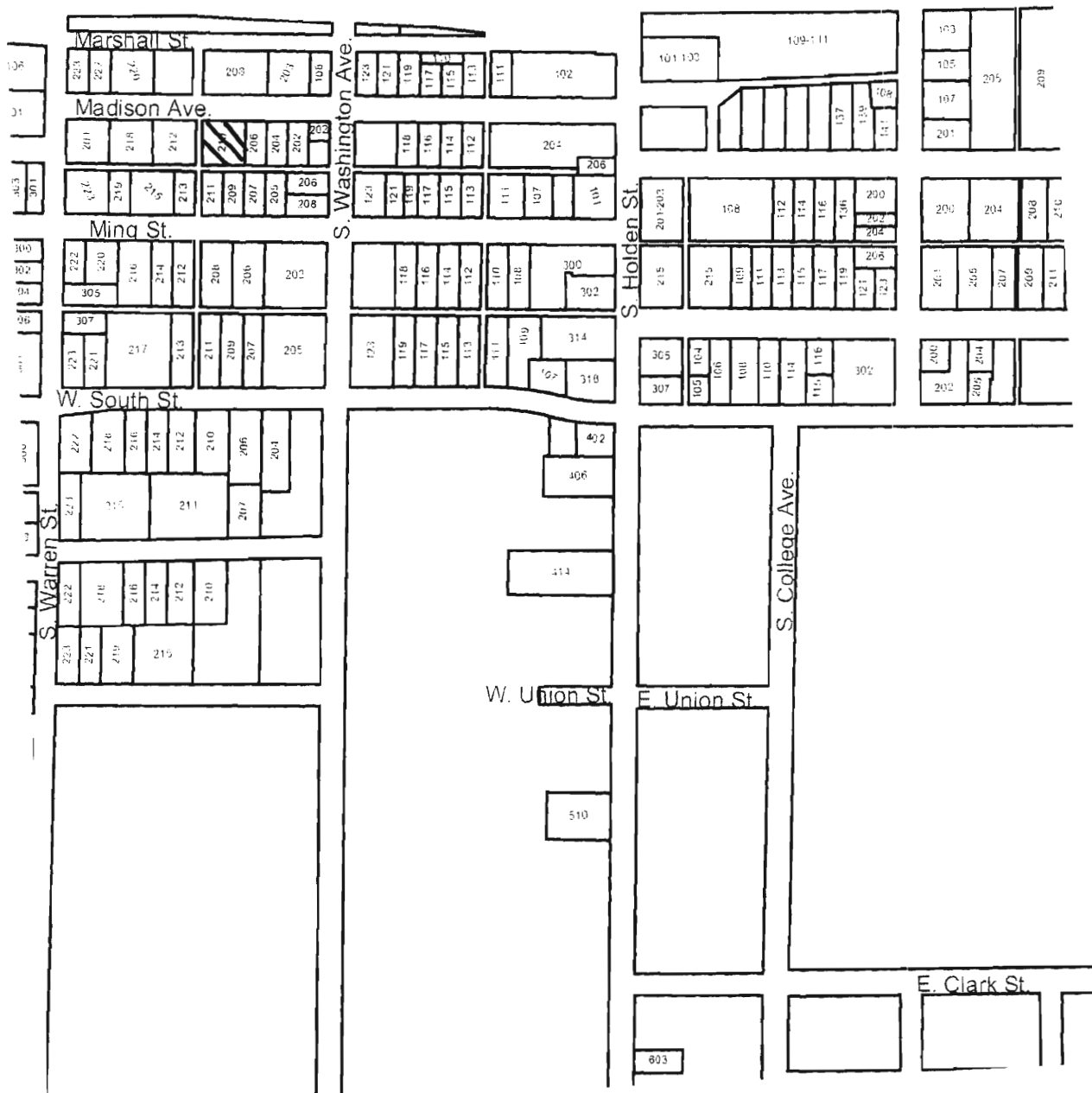
Page 3

1999, 2000, 2001, 2002, 2003, 2004, 2005, 2006, 2007, 2008, 2009, 2010, 2011, 2012, 2013, 2014, 2015, 2016, 2017, 2018, 2019, 2020, 2021, 2022, 2023, 2024, 2025, 2026, 2027, 2028, 2029, 2030, 2031, 2032, 2033, 2034, 2035, 2036, 2037, 2038, 2039, 2040, 2041, 2042, 2043, 2044, 2045, 2046, 2047, 2048, 2049, 2050, 2051, 2052, 2053, 2054, 2055, 2056, 2057, 2058, 2059, 2060, 2061, 2062, 2063, 2064, 2065, 2066, 2067, 2068, 2069, 2070, 2071, 2072, 2073, 2074, 2075, 2076, 2077, 2078, 2079, 2080, 2081, 2082, 2083, 2084, 2085, 2086, 2087, 2088, 2089, 2090, 2091, 2092, 2093, 2094, 2095, 2096, 2097, 2098, 2099, 2100, 2101, 2102, 2103, 2104, 2105, 2106, 2107, 2108, 2109, 2110, 2111, 2112, 2113, 2114, 2115, 2116, 2117, 2118, 2119, 2120, 2121, 2122, 2123, 2124, 2125, 2126, 2127, 2128, 2129, 2130, 2131, 2132, 2133, 2134, 2135, 2136, 2137, 2138, 2139, 2140, 2141, 2142, 2143, 2144, 2145, 2146, 2147, 2148, 2149, 2150, 2151, 2152, 2153, 2154, 2155, 2156, 2157, 2158, 2159, 2160, 2161, 2162, 2163, 2164, 2165, 2166, 2167, 2168, 2169, 2170, 2171, 2172, 2173, 2174, 2175, 2176, 2177, 2178, 2179, 2180, 2181, 2182, 2183, 2184, 2185, 2186, 2187, 2188, 2189, 2190, 2191, 2192, 2193, 2194, 2195, 2196, 2197, 2198, 2199, 2200, 2201, 2202, 2203, 2204, 2205, 2206, 2207, 2208, 2209, 2210, 2211, 2212, 2213, 2214, 2215, 2216, 2217, 2218, 2219, 2220, 2221, 2222, 2223, 2224, 2225, 2226, 2227, 2228, 2229, 2230, 2231, 2232, 2233, 2234, 2235, 2236, 2237, 2238, 2239, 2240, 2241, 2242, 2243, 2244, 2245, 2246, 2247, 2248, 2249, 2250, 2251, 2252, 2253, 2254, 2255, 2256, 2257, 2258, 2259, 2260, 2261, 2262, 2263, 2264, 2265, 2266, 2267, 2268, 2269, 2270, 2271, 2272, 2273, 2274, 2275, 2276, 2277, 2278, 2279, 2280, 2281, 2282, 2283, 2284, 2285, 2286, 2287, 2288, 2289, 2290, 2291, 2292, 2293, 2294, 2295, 2296, 2297, 2298, 2299, 2300, 2301, 2302, 2303, 2304, 2305, 2306, 2307, 2308, 2309, 2310, 2311, 2312, 2313, 2314, 2315, 2316, 2317, 2318, 2319, 2320, 2321, 2322, 2323, 2324, 2325, 2326, 2327, 2328, 2329, 2330, 2331, 2332, 2333, 2334, 2335, 2336, 2337, 2338, 2339, 2340, 2341, 2342, 2343, 2344, 2345, 2346, 2347, 2348, 2349, 2350, 2351, 2352, 2353, 2354, 2355, 2356, 2357, 2358, 2359, 2360, 2361, 2362, 2363, 2364, 2365, 2366, 2367, 2368, 2369, 2370, 2371, 2372, 2373, 2374, 2375, 2376, 2377, 2378, 2379, 2380, 2381, 2382, 2383, 2384, 2385, 2386, 2387, 2388, 2389, 2390, 2391, 2392, 2393, 2394, 2395, 2396, 2397, 2398, 2399, 2400, 2401, 2402, 2403, 2404, 2405, 2406, 2407, 2408, 2409, 2410, 2411, 2412, 2413, 2414, 2415, 2416, 2417, 2418, 2419, 2420, 2421, 2422, 2423, 2424, 2425, 2426, 2427, 2428, 2429, 2430, 2431, 2432, 2433, 2434, 2435, 2436, 2437, 2438, 2439, 2440, 2441, 2442, 2443, 2444, 2445, 2446, 2447, 2448, 2449, 2450, 2451, 2452, 2453, 2454, 2455, 2456, 2457, 2458, 2459, 2460, 2461, 2462, 2463, 2464, 2465, 2466, 2467, 2468, 2469, 2470, 2471, 2472, 2473, 2474, 2475, 2476, 2477, 2478, 2479, 2480, 2481, 2482, 2483, 2484, 2485, 2486, 2487, 2488, 2489, 2490, 2491, 2492, 2493, 2494, 2495, 2496, 2497, 2498, 2499, 2500, 2501, 2502, 2503, 2504, 2505, 2506, 2507, 2508, 2509, 2510, 2511, 2512, 2513, 2514, 2515, 2516, 2517, 2518, 2519, 2520, 2521, 2522, 2523, 2524, 2525, 2526, 2527, 2528, 2529, 2530, 2531, 2532, 2533, 2534, 2535, 2536, 2537, 2538, 2539, 2540, 2541, 2542, 2543, 2544, 2545, 2546, 2547, 2548, 2549, 2550, 2551, 2552, 2553, 2554, 2555, 2556, 2557, 2558, 2559, 2560, 2561, 2562, 2563, 2564, 2565, 2566, 2567, 2568, 2569, 2570, 2571, 2572, 2573, 2574, 2575, 2576, 2577, 2578, 2579, 2580, 2581, 2582, 2583, 2584, 2585, 2586, 2587, 2588, 2589, 2590, 2591, 2592, 2593, 2594, 2595, 2596, 2597, 2598, 2599, 2600, 2601, 2602, 2603, 2604, 2605, 2606, 2607, 2608, 2609, 2610, 2611, 2612, 2613, 2614, 2615, 2616, 2617, 2618, 2619, 2620, 2621, 2622, 2623, 2624, 2625, 2626, 2627, 2628, 2629, 2630, 2631, 2632, 2633, 2634, 2635, 2636, 2637, 2638, 2639, 2640, 2641, 2642, 2643, 2644, 2645, 2646, 2647, 2648, 2649, 2650, 2651, 2652, 2653, 2654, 2655, 2656, 2657, 2658, 2659, 2660, 2661, 2662, 2663, 2664, 2665, 2666, 2667, 2668, 2669, 2670, 2671, 2672, 2673, 2674, 2675, 2676, 2677, 2678, 2679, 2680, 26

210 MADISON

B. County 101 Johnson

Location Map



210 Madison



Missouri Historic Resources Survey Form

Page 1

50NC0041 - 6666
Reference Number

D. Address / Location

212 MADISON

E. City

Warrensburg, MO

B. County

101 Johnson

A. Historic Name

C. Other Name(s)

N. Ownership

Private

☒

Local

Federal

State

Mix

2A. Architect / Builder / Designer / Engineer

unknown

2B. Architectural Style

70 Modern Movement: Ranch

2C. Vernacular Type

59 Multi-Family: Triplex

2D. Construction Date

c.

1995

2E. Alteration Dates

2F. Date Rebuilt

2G. Date Moved

2H. Demo Date

2J. Historic Function

01 Domestic

2K. Historic Sub-Function

01B Multiple Dwelling

Present Function

01 Domestic

2L. No. of Ancillary Structures

0

2M. Resource Type

Building

2N. Stories

Primary Structure

1

Secondary Structure

Secondary Structure

Q. Area(s) of Significance/Contexts

R. Significant Person(s)

S. Significant Event Date(s)

T. Significance - Continuation Sheet

History - Continuation Sheet

☒

National Register Name

NR Eligibility

Non-contributing/Not Eligible

Integrity

Non-Historic

Survey Report

Phase II Warrensburg Survey

Survey Date

2007

Preparer

Sally Schwenk Associates, Inc.

Photographs

City of Warrensburg Community Development Dept

2I. Owner's Name and Address (if Different)

MALLERY, JOHN A. MARY SUE

212 MADISON AVE

WARRENSBURG, MO 64093

2O. Structural Systems

PR Platform Frame

2P. Wall Materials

92 Vinyl

2Q. Other Materials

2R. Roof Shapes

IG Intersecting Gable

2S. Roof Materials

63 Asphalt

2T. Roof Features

2U. Foundation Materials

65 Concrete

2V. Porch Type

R1 Recessed-1 Story

2W. Plan Code

RC Rectangle

2X. Description of Property - Continuation Sheet

☒

2Y. Description of Environment and Outbuildings - Continuation Sheet

☒

2Z. Sources

Sanborn maps, plat maps, and previous survey.

Missouri Historic Resources Survey Form - Continuation Sheet**Page 2****Reference Number****D. Address / Location**

212 MADISON

E. City Warrensburg, MO**B. County** 101 Johnson**2X. Further Description**

This non-historic tri-plex has a shallow side gable roof with three cross gable projections across the facade. The facade has ten bays, defined by single and paired windows and unit entrances. The entrances are recessed under the gable projections forming shallow porches with plain square wood post supports.

T. Significance**2Y. Description of Environment and Outbuildings****History**

This house does not appear on the 1945 Sanborn Fire Insurance Map. The parcel is part of Holden's 3rd Addition.

Missouri Historic Resources Survey Form - Continuation Sheet

Page 3

Reference Number

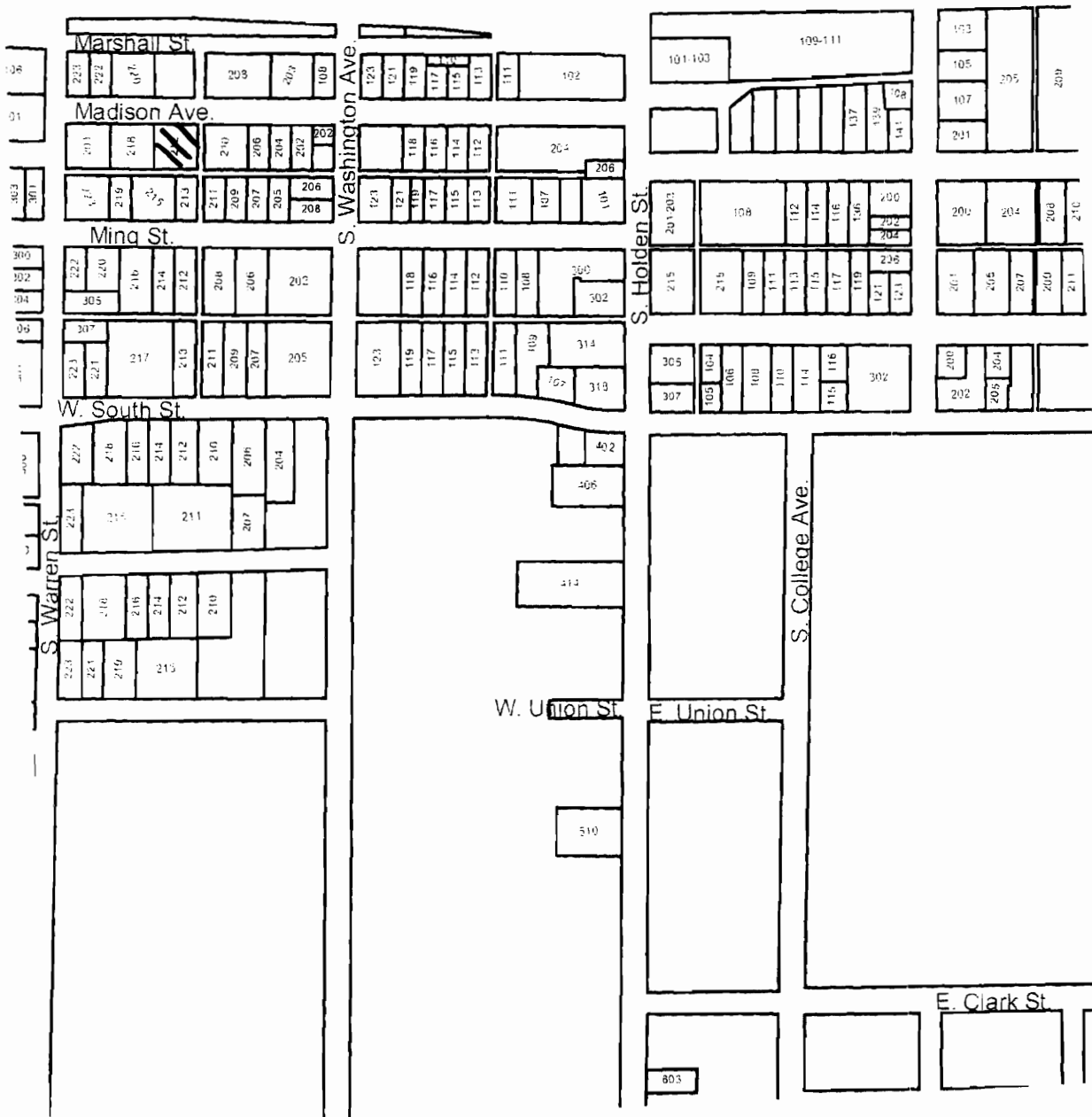
D. Address / Location

212 MADISON

E. City Warrensburg, MO

B. County 101 Johnson

Location Map





212 Madison

Missouri Historic Resources Survey Form
Page 1

3045004 - 667
Reference Number

D. Address / Location

218 MADISON

E. City Warrensburg, MO B. County 101 Johnson

A. Historic Name

C. Other Name(s)

N. Ownership Private ☒ Local

2A. Architect / Builder / Designer / Engineer

unknown

2B. Architectural Style

70 Modern Movement: Ranch

2C. Vernacular Type

51 Duplex

2D. Construction Date c. 1995

2E. Alteration Dates

2F. Date Rebuilt

2G. Date Moved

2H. Demo Date

2J. Historic Function

01 Domestic

2K. Historic Sub-Function

01B Multiple Dwelling

Present Function

01 Domestic

2L. No. of Ancillary Structures

0

2M. Resource Type

Building

2N. Stories

Primary Structure

1

Secondary Structure

Secondary Structure

Q. Area(s) of Significance/Contexts

R. Significant Person(s)

S. Significant Event Date(s)

T. Significance - Continuation Sheet

History - Continuation Sheet

X

National Register Name

NR Eligibility

Non-contributing/Not Eligible

Integrity

Non-Historic

Survey Report

Phase II Warrensburg Survey

Survey Date

2007

Preparer Sally Schwenk Associates, Inc.

Photographs City of Warrensburg Community Development Dept

2I. Owner's Name and Address (if Different)

PRINCIPAL DEVELOPMENT LLC, THE

605 N SHADOW HILLS RD

CLINTON, MO 64735

Federal State Mix

2O. Structural Systems

PR Platform Frame

2P. Wall Materials

92 Vinyl

30 Brick

2Q. Other Materials

2R. Roof Shapes

IG Intersecting Gable

2S. Roof Materials

63 Asphalt

2T. Roof Features

2U. Foundation Materials

65 Concrete

2V. Porch Type

OB Other Bay

2W. Plan Code

RC Rectangle

2X. Description of Property - Continuation Sheet X

2Y. Description of Environment and Outbuildings - Continuation Sheet X

2Z. Sources

Sanborn maps, plat maps, and previous survey.

Missouri Historic Resources Survey Form - Continuation Sheet**Page 2**

Reference Number

D. Address / Location

218 MADISON

E. City Warrensburg, MO**B. County** 101 Johnson**2X. Further Description**

This non-historic duplex has a shallow pitch cross-gable roof with the gable projections at each end of the facade. The primary facade has eight bays arranged symmetrically. From the center, the bays are defined by two single car garages, two sets of paired windows, two unit entrances, and two sets of paired windows. Brick cladding covers the walls of the two outermost bays.

T. Significance**2Y. Description of Environment and Outbuildings****History**

This house does not appear on the 1945 Sanborn Fire Insurance Map. The parcel is part of Holden's 3rd Addition.

Missouri Historic Resources Survey Form - Continuation Sheet

Page 3

Reference Number

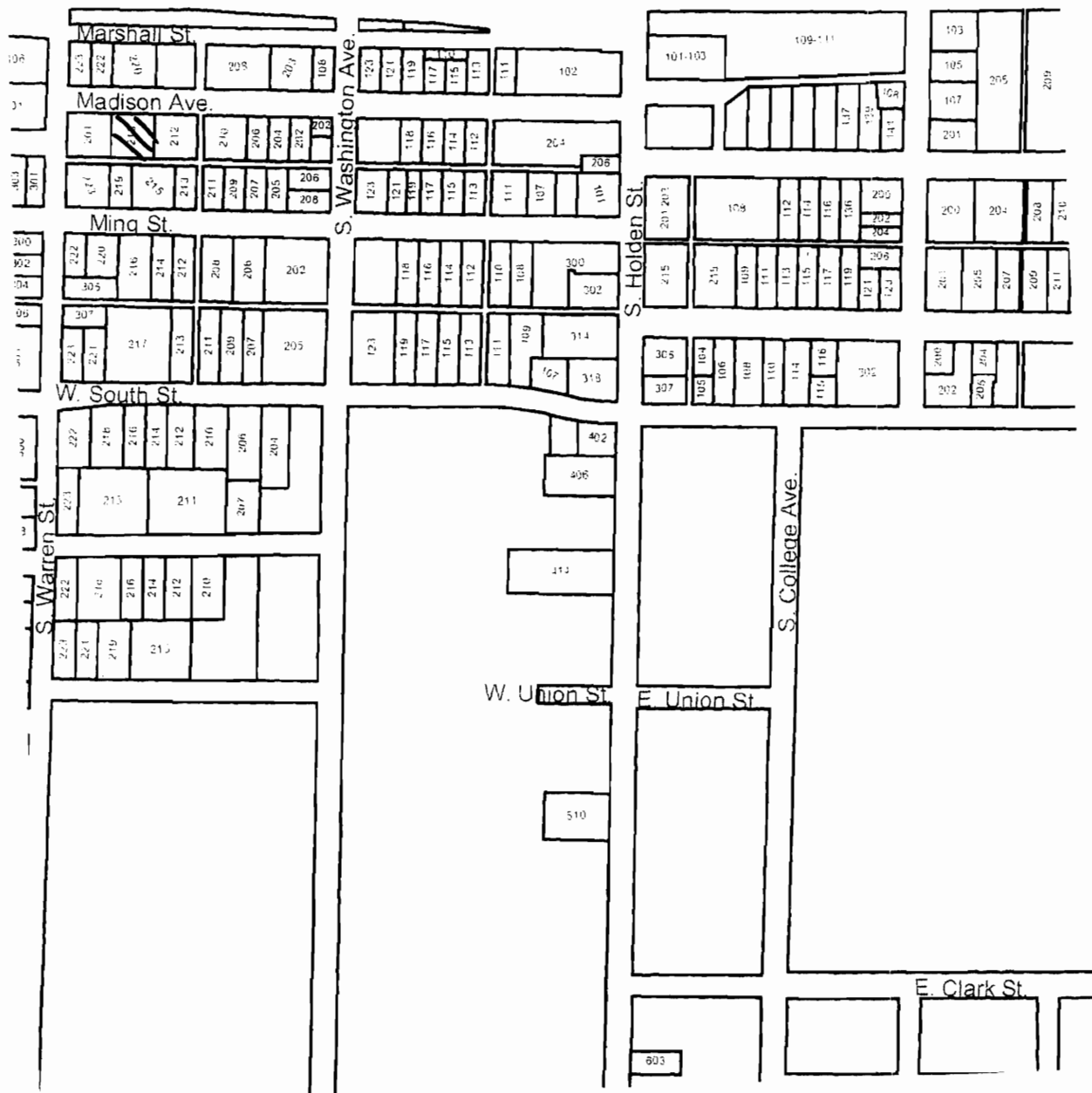
D. Address / Location

218 MADISON

E. City Warrensburg, MO

B. County 101 Johnson

Location Map



218 Madison



Missouri Historic Resources Survey Form
Page 1

30A5004-6668
Reference Number

D. Address / Location
223 MADISON

E. City Warrensburg, MO B. County 101 Johnson

A. Historic Name

C. Other Name(s)

N. Ownership Private ☒ Local

2A. Architect / Builder / Designer / Engineer

unknown

2B. Architectural Style

2C. Vernacular Type

14 Shotgun

2D. Construction Date c. 1915

2E. Alteration Dates

2F. Date Rebuilt

2G. Date Moved

2H. Demo Date

2J. Historic Function

01 Domestic

2K. Historic Sub-Function

01A Single Dwelling

Present Function

01 Domestic

2L. No. of Ancillary Structures 0

2M. Resource Type Building

2N. Stories

Primary Structure 1

Secondary Structure

Secondary Structure

Q. Area(s) of Significance/Contexts

030 Architecture

070 Community Plan. & Development

R. Significant Person(s)

S. Significant Event Date(s)

T. Significance - Continuation Sheet

History - Continuation Sheet X

National Register Name

NR Eligibility

Individually eligible

Integrity

Excellent

Survey Report

Phase II Warrensburg Survey

Survey Date

2007

Preparer Sally Schwenk Associates, Inc.

Photographs City of Warrensburg Community Development Dept

2I. Owner's Name and Address (if Different)

BROWN, MILDRED

616 W MARKET ST

WARRENSBURG MO 64093

2O. Structural Systems

PR Platform Frame

2P. Wall Materials

20 Wood

2Q. Other Materials

2R. Roof Shapes

GB Gable

2S. Roof Materials

63 Asphalt

2T. Roof Features

2U. Foundation Materials

40 Stone

2V. Porch Type

FU Full

2W. Plan Code

RC Rectangle

2X. Description of Property - Continuation Sheet X

2Y. Description of Environment and Outbuildings - Continuation Sheet X

2Z. Sources

Sanborn maps, plat maps, and previous survey.

Missouri Historic Resources Survey Form - Continuation Sheet

Page 2

Reference Number

D. Address / Location

223 MADISON

E. City Warrensburg, MO

B. County 101 Johnson

2X. Further Description

This shotgun folk house has a moderate-to-steep pitch gable-front roof with open eaves and exposed rafter tails. The primary facade has three bays. The bays are defined by a center entrance flanked on each side by single windows. The windows are tall, narrow one-over-one light, double-hung wood sash units. A gable-front porch projects to shelter the full width of the facade. The porch features square wood support posts and the remnants of a screened porch enclosure. The walls have vertical wood siding. The stone foundation is partially exposed and visible.

T. Significance

2Y. Description of Environment and Outbuildings

History

This house appears on the 1945 Sanborn Map. This parcel is part of Holden's 3rd Addition.

Missouri Historic Resources Survey Form - Continuation Sheet

Page 3

Reference Number

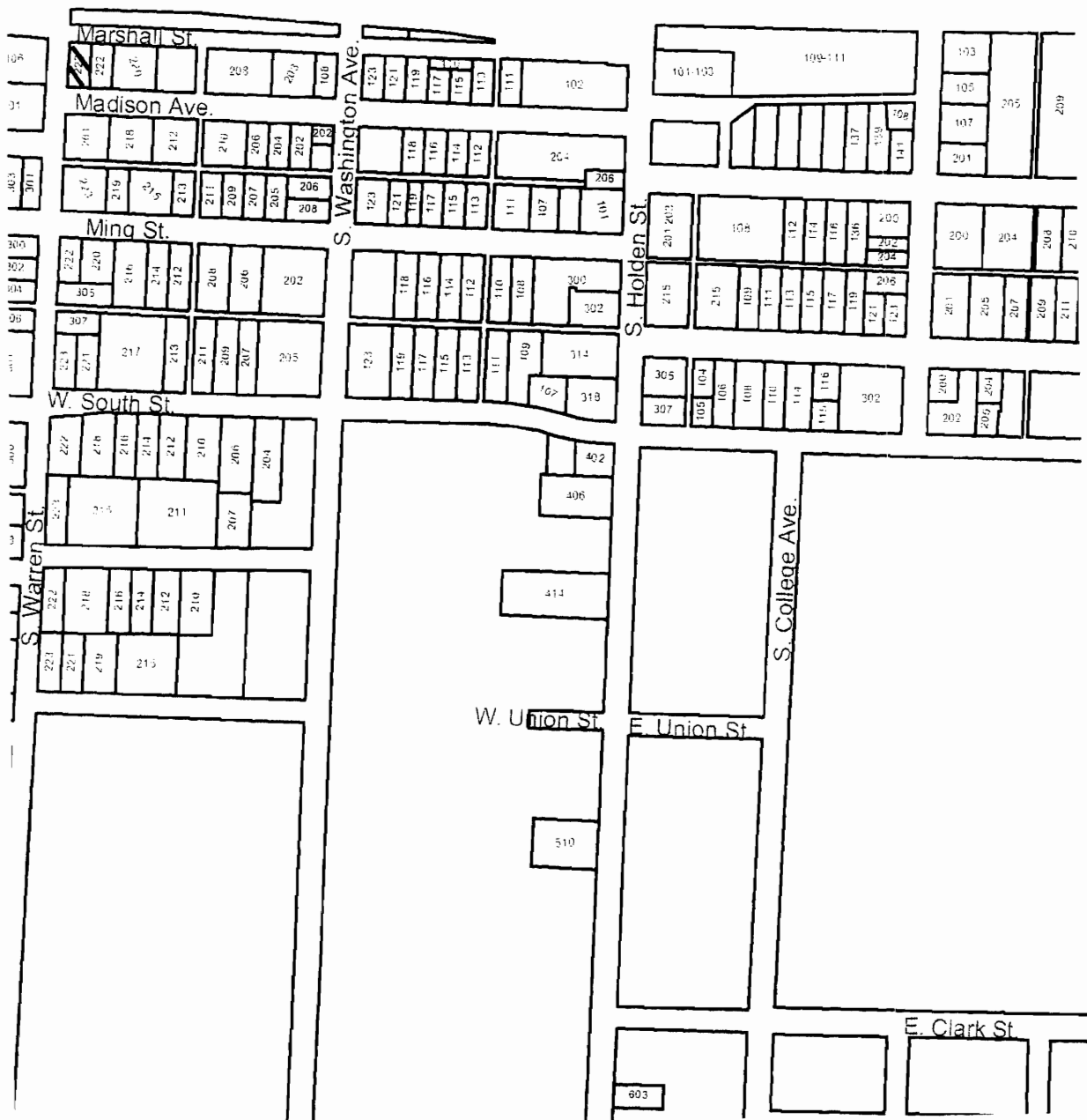
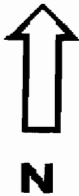
D. Address / Location

223 MADISON

E. City Warrensburg, MO

B. County 101 Johnson

Location Map





223 Madison

Missouri Historic Resources Survey Form

Page 1

30A5004 - L669
Reference Number

D. Address / Location

201 N MAGUIRE

E. City

Warrensburg, MO

B. County

101 Johnson

A. Historic Name

C. Other Name(s)

American Family Insurance

N. Ownership

Private

☒ X

Local

Federal

State

Mix

2A. Architect / Builder / Designer / Engineer

unknown

2B. Architectural Style

Neo-Colonial

2C. Vernacular Type

2D. Construction Date

Late 19th c

2E. Alteration Dates

c.1955

2F. Date Rebuilt

2G. Date Moved

2H. Demo Date

2J. Historic Function

01 Domestic

2K. Historic Sub-Function

01A Single Dwelling

Present Function

01 Domestic

2L. No. of Ancillary Structures

0

2M. Resource Type

Building

2N. Stories

Primary Structure

2

Secondary Structure

Secondary Structure

Q. Area(s) of Significance/Contexts

030 Architecture

070 Community Plan. & Development

R. Significant Person(s)

S. Significant Event Date(s)

T. Significance - Continuation Sheet

History - Continuation Sheet

☒ X

National Register Name

NR Eligibility

Not eligible

Integrity

Poor+

Survey Report

Phase II Warrensburg Survey

Survey Date

2007

Preparer

Sally Schwenk Associates, Inc.

Photographs

City of Warrensburg Community Development Dept

2I. Owner's Name and Address (if Different)

KNIGHT, NANCY

809 S MAGUIRE

WARRENSBURG, MO 64093

2O. Structural Systems

WU Wood Undetermined

2P. Wall Materials

64 Asbestos

2Q. Other Materials

2R. Roof Shapes

HP Hipped

2S. Roof Materials

63 Asphalt

2T. Roof Features

2U. Foundation Materials

40 Stone

2V. Porch Type

FU Full

2W. Plan Code

RC Rectangle

2X. Description of Property - Continuation Sheet ☒ X2Y. Description of Environment and Outbuildings - Continuation Sheet ☒ X

2Z. Sources

Sanborn maps, plat maps, and previous survey.

Missouri Historic Resources Survey Form - Continuation Sheet**Reference Number****Page 2****D. Address / Location**

201 N MAGUIRE

E. City Warrensburg, MO**B. County** 101 Johnson**2X. Further Description**

This house has a moderate pitch roof with moderate-to-wide eaves. The primary facade has three bays. From left to right, the bays are defined on the first story by a paired window, the main entrance, and a paired window. The windows are one-over-one light, wood sash units with decorative shutters. A full-height neo-classical porch shelters the facade bays and features square support posts. The main entrance has full height sidelights and a full entablature.

T. Significance**2Y. Description of Environment and Outbuildings****History**

Prior to 1945, the available Sanborn maps do not show this area of Warrensburg. The 1945 map shows this house at this location. This lot is part of Stone's Addition.

Missouri Historic Resources Survey Form - Continuation Sheet

Page 3

Reference Number

D. Address / Location

201 N MAGUIRE

E. City Warrensburg, MO

B. County 101 Johnson

Location Map



201 N. Maguire



Missouri Historic Resources Survey Form

Page 1

30A5004-670
Reference Number**D. Address / Location**

205 N MAGUIRE

E. City

Warrensburg, MO

B. County

101 Johnson

A. Historic Name**C. Other Name(s)****N. Ownership**

Private

☒

Local

Federal

State

Mix

2A. Architect / Builder / Designer / Engineer

unknown

2B. Architectural Style**2C. Vernacular Type**

07 Gable-Front-and-Wing

2D. Construction Date

c. 1900

2E. Alteration Dates**2F. Date Rebuilt****2G. Date Moved****2H. Demo Date****2J. Historic Function**

01 Domestic

2K. Historic Sub-Function

01A Single Dwelling

Present Function

01 Domestic

2L. No. of Ancillary Structures

1

2M. Resource Type

Building

2N. Stories

Primary Structure

2

Secondary Structure

1

Secondary Structure

Q. Area(s) of Significance/Contexts

030 Architecture

070 Community Plan. & Development

R. Significant Person(s)**S. Significant Event Date(s)****T. Significance - Continuation Sheet****History - Continuation Sheet**☒**National Register Name****NR Eligibility**

Non-contributing/Not Eligible

Integrity

Poor+

Survey Report

Phase II Warrensburg Survey

Survey Date

2007

Preparer

Sally Schwenk Associates, Inc.

Photographs

City of Warrensburg Community Development Dept

2I. Owner's Name and Address (if Different)

ACOSTA, JUAN . MARIE

88 SW 100TH RD

WARRENSBURG, MO 64093

2O. Structural Systems

WU Wood Undetermined

2P. Wall Materials

64 Asbestos

2Q. Other Materials**2R. Roof Shapes**

GB Gable

2S. Roof Materials

63 Asphalt

2T. Roof Features**2U. Foundation Materials**

40 Stone

2V. Porch Type

FU Full

2W. Plan Code

IR Irregular

2X. Description of Property - Continuation Sheet☒**2Y. Description of Environment and Outbuildings - Continuation Sheet**☒**2Z. Sources**

Sanborn maps, plat maps, and previous survey.

Missouri Historic Resources Survey Form - Continuation Sheet**Reference Number****Page 2****D. Address / Location**

205 N MAGUIRE

E. City Warrensburg, MO **B. County** 101 Johnson**2X. Further Description**

This house has a moderate pitch cross-gable roof with moderate-to-wide eaves. The primary facade has three bays. From left to right, the bays are defined on the first story by a single window, the main entrance, and a single window. The windows are one-over-one light, double-hung wood sash units. A flat roof porch shelters the facade bays and features Tuscan columns.

T. Significance**2Y. Description of Environment and Outbuildings****History**

Prior to 1945, the available Sanborn maps do not show this area of Warrensburg. The 1945 map shows this house at this location. This lot is part of Stone's Addition.

Missouri Historic Resources Survey Form - Continuation Sheet

Page 3

Reference Number

D. Address / Location

205 N MAGUIRE

E. City Warrensburg, MO

B. County 101 Johnson

Location Map





205 N. Maguire

Missouri Historic Resources Survey Form

Page 1

30HS004-671
Reference Number

D. Address / Location

209 N MAGUIRE

E. City

Warrensburg, MO

B. County

101 Johnson

A. Historic Name

C. Other Name(s)

N. Ownership

Private

☒ X

Local

Federal

State

Mix

2A. Architect / Builder / Designer / Engineer

unknown

2B. Architectural Style

51 Colonial Revival

2C. Vernacular Type

2D. Construction Date

c. 1925

2E. Alteration Dates

2F. Date Rebuilt

2G. Date Moved

2H. Demo Date

2J. Historic Function

01 Domestic

2K. Historic Sub-Function

01A Single Dwelling

Present Function

01 Domestic

2L. No. of Ancillary Structures

1

2M. Resource Type

Building

2N. Stories

Primary Structure

2

Secondary Structure

1

Secondary Structure

Q. Area(s) of Significance/Contexts

030 Architecture

070 Community Plan. & Development

R. Significant Person(s)

S. Significant Event Date(s)

T. Significance - Continuation Sheet

History - Continuation Sheet

☒ X

National Register Name

NR Eligibility

Potential to Contribute

Integrity

Excellent

Survey Report

Phase II Warrensburg Survey

Survey Date

2007

Preparer

Sally Schwenk Associates, Inc.

Photographs

City of Warrensburg Community Development Dept

2I. Owner's Name and Address (if Different)

ACOSTA, JUAN M. AUDREY M

88 SW 100TH RD

WARRENSBURG MO 64093

2O. Structural Systems

PR Platform Frame

2P. Wall Materials

30 Brick

92 Vinyl

2Q. Other Materials

2R. Roof Shapes

GB Gable

2S. Roof Materials

63 Asphalt

2T. Roof Features

2U. Foundation Materials

65 Concrete

2V. Porch Type

CB Central Bay

2W. Plan Code

RC Rectangle

2X. Description of Property - Continuation Sheet

☒ X

2Y. Description of Environment and Outbuildings - Continuation Sheet

☒ X

2Z. Sources

Sanborn maps, plat maps, and previous survey.

Missouri Historic Resources Survey Form - Continuation Sheet

Reference Number

Page 2**D. Address / Location**

209 N MAGUIRE

E. City Warrensburg, MO**B. County** 101 Johnson**2X. Further Description**


This house has a moderate-to-shallow pitch side-gable gambrel roof with a nearly full-width shed dormer on the front roof slope. The primary facade has three symmetrical bays. From left to right the bays are defined on the first story by a paired window, the main entrance, and a paired window. The windows are six-over-one light, double-hung wood sash units with decorative shutters. The main entrance has three-quarter sidelights. A very shallow gable hood rests on decorative brackets and shelters the entrance and. Additional historic architectural features include the exterior brick chimney on each gable end; the brick facing on the first-story walls, and the one-story side porch on the right, side elevation.

T. Significance**2Y. Description of Environment and Outbuildings****History**

Prior to 1945, the available Sanborn maps do not show this area of Warrensburg. The 1945 map shows this house at this location. This lot is part of Stone's Addition.

Missouri Historic Resources Survey Form - Continuation Sheet

Page 3

Reference Number


D. Address / Location

209 N MAGUIRE

E. City Warrensburg, MO B. County 101 Johnson

Location Map



209 N. Maguire



Missouri Historic Resources Survey Form

Page 1

50A5004-672
Reference Number

D. Address / Location

105 S MAGUIRE

E. City

Warrensburg, MO

B. County

101 Johnson

A. Historic Name

Junior-Senior High School

C. Other Name(s)

Martin Warren Elementary

N. Ownership

Private

Local

X

Federal

State

Mix

2A. Architect / Builder / Designer / Engineer

unknown

2B. Architectural Style

2C. Vernacular Type

89 Other Vernacular

2D. Construction Date

1924

2E. Alteration Dates

c.1965

2F. Date Rebuilt

2G. Date Moved

2H. Demo Date

2J. Historic Function

05 Education

2K. Historic Sub-Function

05A School

Present Function

05 Education

2L. No. of Ancillary Structures

0

2M. Resource Type

Building

2N. Stories

Primary Structure

2

Secondary Structure

Secondary Structure

Q. Area(s) of Significance/Contexts

030 Architecture

070 Community Planning and Development

R. Significant Person(s)

S. Significant Event Date(s)

T. Significance - Continuation Sheet

History - Continuation Sheet

X

National Register Name

NR Eligibility

Non-contributing/Not Eligible

Integrity

Poor

Survey Report

Phase II Warrensburg Survey

Survey Date

2007

Preparer

Sally Schwenk Associates, Inc.

Photographs

City of Warrensburg Community Development Dept

2I. Owner's Name and Address (if Different)

2O. Structural Systems

RC Reinforced Concrete

2P. Wall Materials

30 Brick

40 Stone

2Q. Other Materials

2R. Roof Shapes

FT Flat

2S. Roof Materials

01 None Listed

2T. Roof Features

2U. Foundation Materials

Not visible

2V. Porch Type

ST Stoop

2W. Plan Code

IR Irregular

2X. Description of Property - Continuation Sheet

X

2Y. Description of Environment and Outbuildings - Continuation Sheet

X

2Z. Sources

Sanborn maps, plat maps, and building permits.

D. Address / Location

105 S MAGUIRE

E. City Warrensburg, MO

B. County 101 Johnson

2X. Further Description

This school building has a flat roof with shaped parapets at the center of the south elevation and at the south end of the west elevation. The south elevation has nine bays; the west elevation has six bays. The bays are defined by large window openings that now contain EIFS infill and one-by-one windows (two per bay) and entrances. The main entrances are in the center bay of the south elevation and the south end bay of the west elevation, distinguished by the shaped parapets at the roof and the stone surround trim. The south elevation entrance bay has an arched opening with engaged round column supports. The loss of the original entrances and windows and their replacement with doors and windows out of character with the building's original design, currently prevent this building from being eligible for listing in the National Register.

T. Significance

2Y. Description of Environment and Outbuildings

History

Constructed in the mid 1920s, the building was remodeled in the 1960s when it was converted to the Junior High School. In 1988, the building was renamed the Martin Warren Elementary school. It continues in this function today.

Missouri Historic Resources Survey Form - Continuation Sheet

Page 3

Reference Number

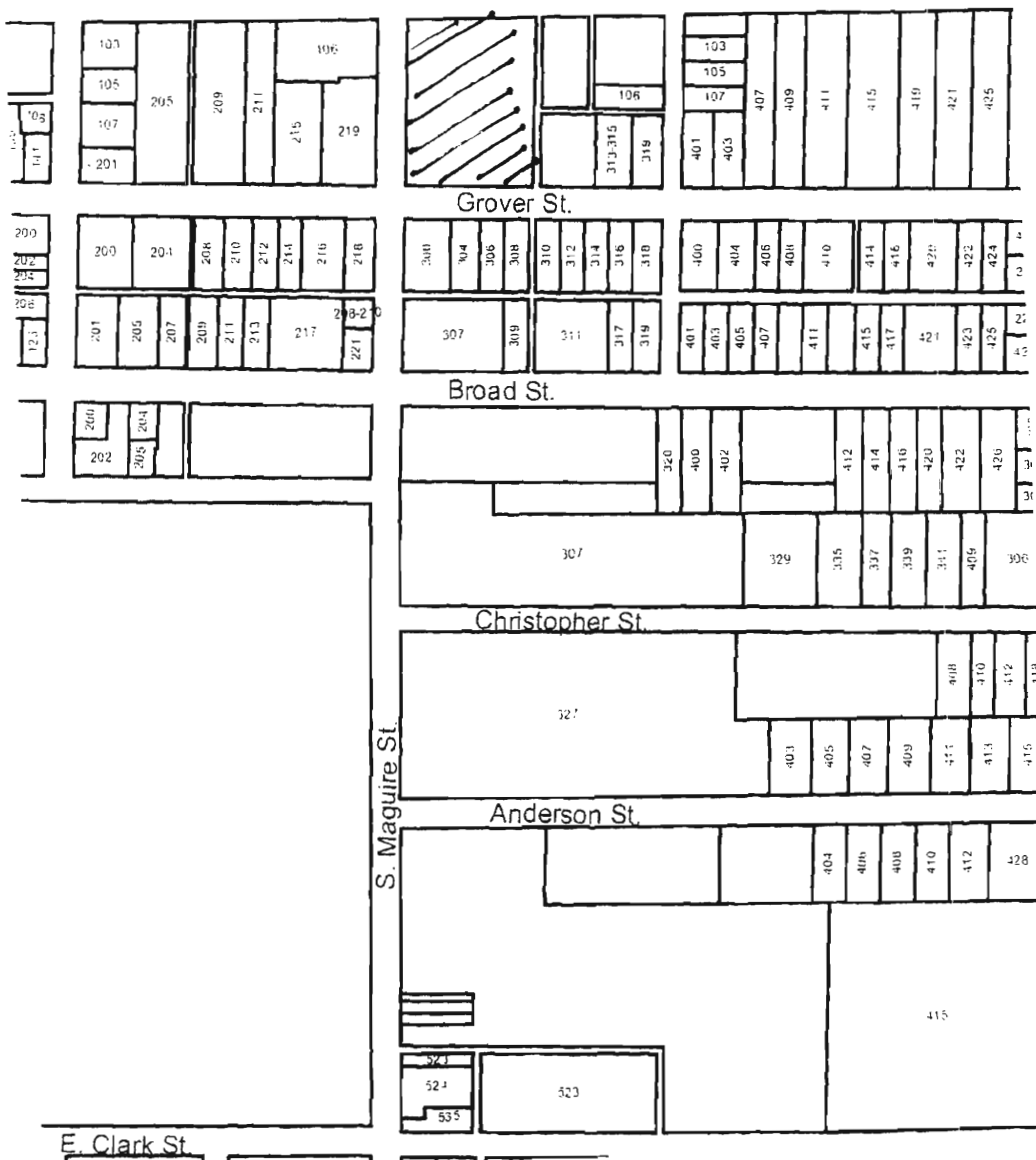
D. Address / Location


105 S MAGUIRE

E. City Warrensburg, MO

B. County 101 Johnson

Location Map





105 S. Maguire

Missouri Historic Resources Survey Form
Page 1

30AS004 - 673
Reference Number

D. Address / Location

210-208 S MAGUIRE

E. City Warrensburg, MO B. County 101 Johnson

A. Historic Name

C. Other Name(s)

N. Ownership Private ☒ Local

2I. Owner's Name and Address (if Different)

2A. Architect / Builder / Designer / Engineer

unknown

20. Structural Systems

PR Platform Frame

2B. Architectural Style

70 Modern Movement: Ranch

2P. Wall Materials

30 Brick

61 Stucco

2C. Vernacular Type

51 Duplex

2Q. Other Materials

2D. Construction Date c. 1950

2E. Alteration Dates

2F. Date Rebuilt

2G. Date Moved

2H. Demo Date

2R. Roof Shapes

GB Gable

2J. Historic Function

01 Domestic

2S. Roof Materials

63 Asphalt

2K. Historic Sub-Function

01B Multiple Dwelling

2T. Roof Features

Present Function

01 Domestic

2U. Foundation Materials

65 Concrete

2L. No. of Ancillary Structures 0

2M. Resource Type Building

2N. Stories

Primary Structure 1

Secondary Structure

Secondary Structure

2V. Porch Type

ST Stoop

Q. Area(s) of Significance/Contexts

030 Architecture

070 Community Planning and Development

R. Significant Person(s)

S. Significant Event Date(s)

2W. Plan Code

RC Rectangle

2X. Description of Property - Continuation Sheet X

2Y. Description of Environment and Outbuildings - Continuation Sheet X

T. Significance - Continuation Sheet

History - Continuation Sheet X

2Z. Sources

Sanborn maps, plat maps, and building permits.

National Register Name

NR Eligibility

Potential to Contribute

Integrity

Good

Survey Report

Phase II Warrensburg Survey

Survey Date

2007

Preparer Sally Schwenk Associates, Inc.

Photographs City of Warrensburg Community Development Dept

Missouri Historic Resources Survey Form - Continuation Sheet

Reference Number

Page 2**D. Address / Location**

210-208 S MAGUIRE

E. City Warrensburg, MO**B. County** 101 Johnson**2X. Further Description**

This mid-twentieth century duplex has a shallow pitch side gable roof with wide eaves. The primary facade has six bays. From left to right, the bays are defined by a paired window, a unit entrance, a paired window, a paired window, a unit entrance, and a paired window. The windows are horizontally divided two-over-two light wood sash units. The eaves project forward slightly over the four central bays and have groups of three slender square wood support posts. A soldier brick course forms a water table belt course.

T. Significance**2Y. Description of Environment and Outbuildings****History**

This building does not appear on the 1945 Sanborn map. It is located at the rear of the same lot as 221 Broad

Missouri Historic Resources Survey Form - Continuation Sheet
Page 3

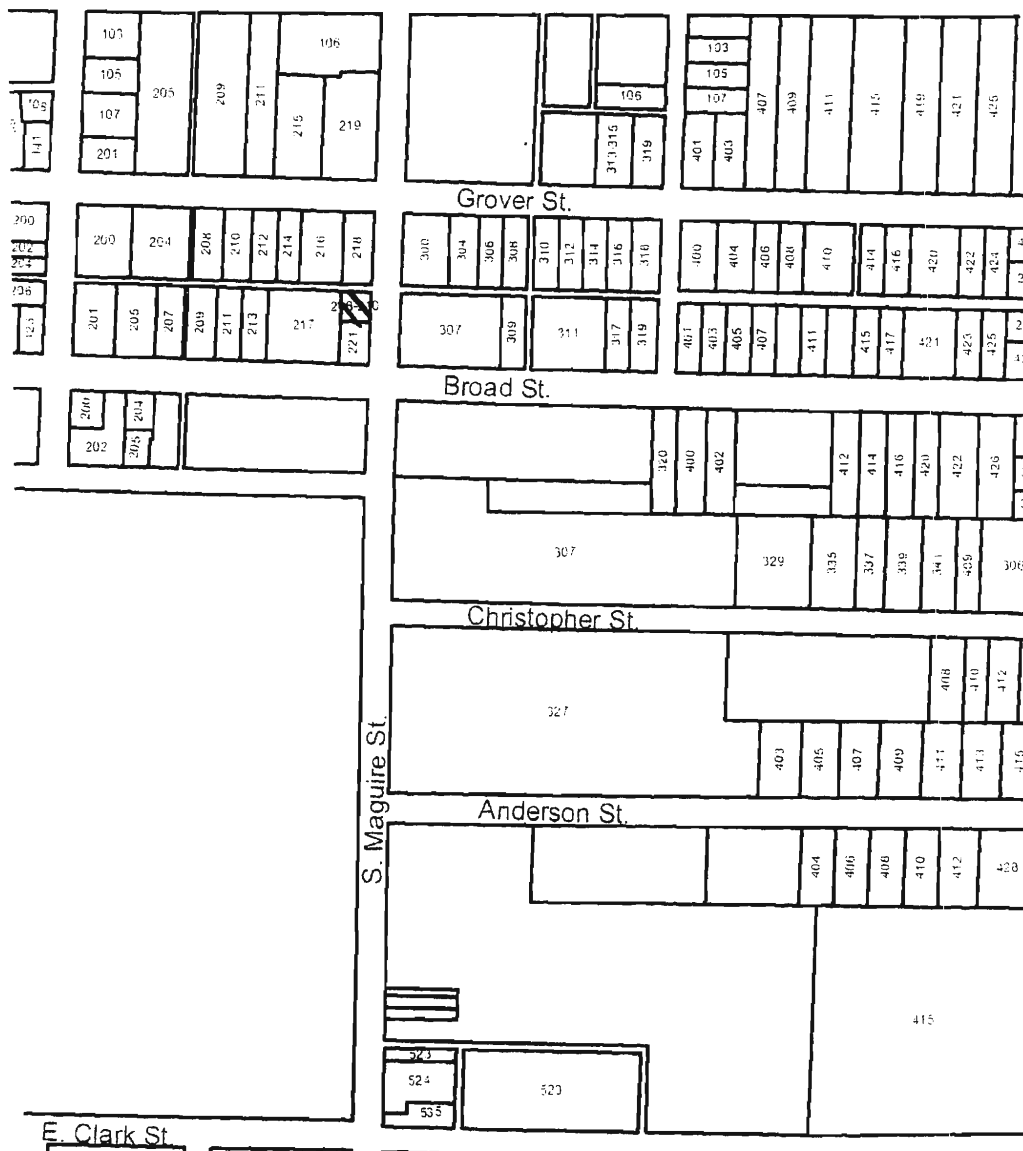
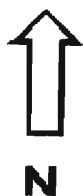
Reference Number

D. Address / Location

210-208 S MAGUIRE

E. City Warrensburg, MO B. County 101 Johnson

Location Map



208 & 210 S. Maguire



Missouri Historic Resources Survey Form

Page 1

30AS0004-674
Reference Number

D. Address / Location

535 S MAGUIRE

E. City

Warrensburg, MO

B. County

101 Johnson

A. Historic Name

C. Other Name(s)

N. Ownership

Private

☒

Local

Federal

State

Mix

2A. Architect / Builder / Designer / Engineer

unknown

2B. Architectural Style

2C. Vernacular Type

69 Other Vernacular: 1-Part Commercial Block

2D. Construction Date

c. 1915

2E. Alteration Dates

2F. Date Rebuilt

2G. Date Moved

2H. Demo Date

2J. Historic Function

02 Commerce/Trade

2K. Historic Sub-Function

02E Speciality Store

Present Function

02 Commerce/Trade

2L. No. of Ancillary Structures

0

2M. Resource Type

Building

2N. Stories

Primary Structure

1

Secondary Structure

Secondary Structure

Q. Area(s) of Significance/Contexts

030 Architecture

070 Community Plan. & Development

R. Significant Person(s)

S. Significant Event Date(s)

T. Significance - Continuation Sheet

History - Continuation Sheet

☒

National Register Name

NR Eligibility

Non-contributing/Not Eligible

Integrity

Poor+

Survey Report

Phase II Warrensburg Survey

Survey Date

2007

Preparer

Sally Schwenk Associates, Inc.

Photographs

City of Warrensburg Community Development Dept

2I. Owner's Name and Address (if Different)

SCHRIMPF, D. P. CURTIS, L. T.

501 NE GARNET LANE

LEES SUMMIT, MO 64064

2O. Structural Systems

LB Load Bearing Brick

2P. Wall Materials

30 Brick

2Q. Other Materials

2R. Roof Shapes

FT Flat

2S. Roof Materials

01 None Listed

2T. Roof Features

2U. Foundation Materials

01 None Listed

2V. Porch Type

ST Stoop

2W. Plan Code

RC Rectangle

2X. Description of Property - Continuation Sheet ☒2Y. Description of Environment and Outbuildings - Continuation Sheet ☒

2Z. Sources

Sanborn maps, plat maps, and previous survey.

Missouri Historic Resources Survey Form - Continuation Sheet

Reference Number

Page 2

D. Address / Location

535 S MAGUIRE

E. City

Warrensburg, MO

B. County

101 Johnson

2X. Further Description

This one-part commercial block building has a flat roof with a stepped parapet on the side (north and south) elevations. The primary facade has a non-historic storefront comprised of a center-bay entrance flanked on each side by two-panel display windows. Historic features include the corbel courses of brick at cornice level.

T. Significance**2Y. Description of Environment and Outbuildings****History**

The available Sanborn Fire Insurance maps do not show this area of Warrensburg.

Missouri Historic Resources Survey Form - Continuation Sheet
Page 3

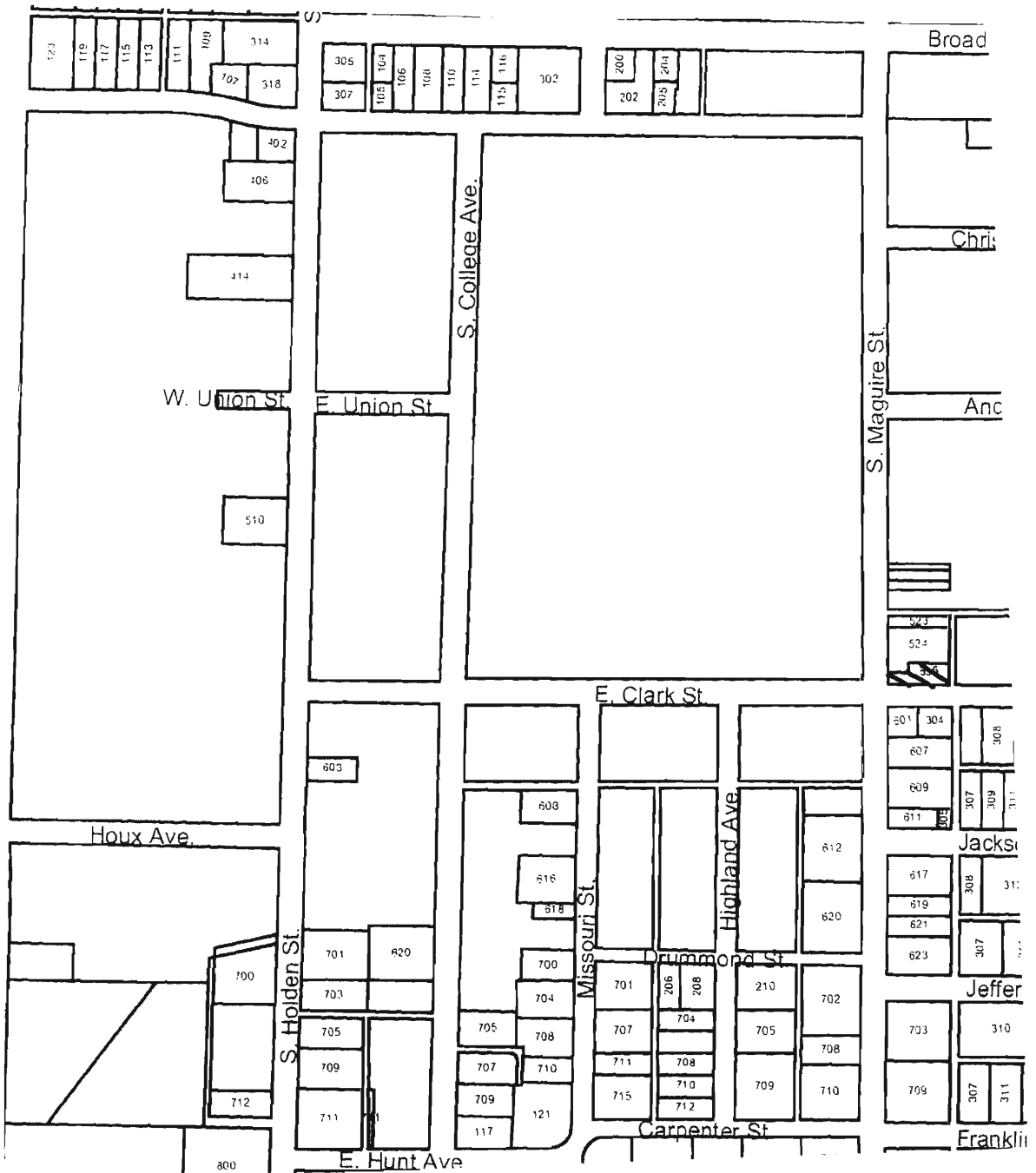
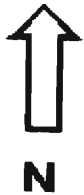
Reference Number
[Redacted]


D. Address / Location

535 S MAGUIRE

E. City Warrensburg, MO B. County 101 Johnson

Location Map





535 S. Maguire

Missouri Historic Resources Survey Form

Page 1

JOHNS004-675
Reference Number

D. Address / Location

100-120 N MAIN

E. City Warrensburg, MO B. County 101 Johnson

A. Historic Name

C. Other Name(s)

N. Ownership

Private

☒

Local

2I. Owner's Name and Address (if Different)

WILLIAMS, CHRISTOPHER D

120 N MAIN

WARRENSBURG, MO 64093

Federal

State

Mix

2A. Architect / Builder / Designer / Engineer

unknown

2O. Structural Systems

PR Platform Frame

2B. Architectural Style

2P. Wall Materials

30 Brick

2C. Vernacular Type

59 Multi-Family Undetermined

2Q. Other Materials

2D. Construction Date

Post-1966

2E. Alteration Dates

2F. Date Rebuilt

2G. Date Moved

2H. Demo Date

2R. Roof Shapes

GB Gable

2J. Historic Function

01 Domestic

2S. Roof Materials

63 Asphalt

2K. Historic Sub-Function

01B Multiple Dwelling

2T. Roof Features

Present Function

01 Domestic

2L. No. of Ancillary Structures

0

2M. Resource Type

Building

2N. Stories

Primary Structure

2

Secondary Structure

Secondary Structure

2U. Foundation Materials

65 Concrete

2V. Porch Type

CB Central Bay

MS Multi-Story

Q. Area(s) of Significance/Contexts

2W. Plan Code

RC Rectangle

R. Significant Person(s)

S. Significant Event Date(s)

2X. Description of Property - Continuation Sheet X

T. Significance - Continuation Sheet

History - Continuation Sheet

X

2Y. Description of Environment and Outbuildings - Continuation Sheet X

National Register Name

NR Eligibility

Non-contributing/Not Eligible

2Z. Sources

Sanborn maps, plat maps, and previous survey.

Integrity

Non-Historic

Survey Report

Phase II Warrensburg Survey

Survey Date

2007

Preparer Sally Schwenk Associates, Inc.

Photographs City of Warrensburg Community Development Dept

Missouri Historic Resources Survey Form - Continuation Sheet

Reference Number

Page 2**D. Address / Location**

100-120 N MAIN

E. City Warrensburg, MO**B. County** 101 Johnson**2X. Further Description**

This non-historic apartment complex on this parcel has two nearly identical buildings. Each building has a side-gable roof and tall, gable roof entrance porches over the paired entrances. The windows are paired, one-over-one light, double-hung sash units. The entrances each have half-arch fanlights.

T. Significance**2Y. Description of Environment and Outbuildings****History**

The available Sanborn Fire Insurance maps do not show this area of Warrensburg.

Missouri Historic Resources Survey Form - Continuation Sheet

Page 3

Reference Number

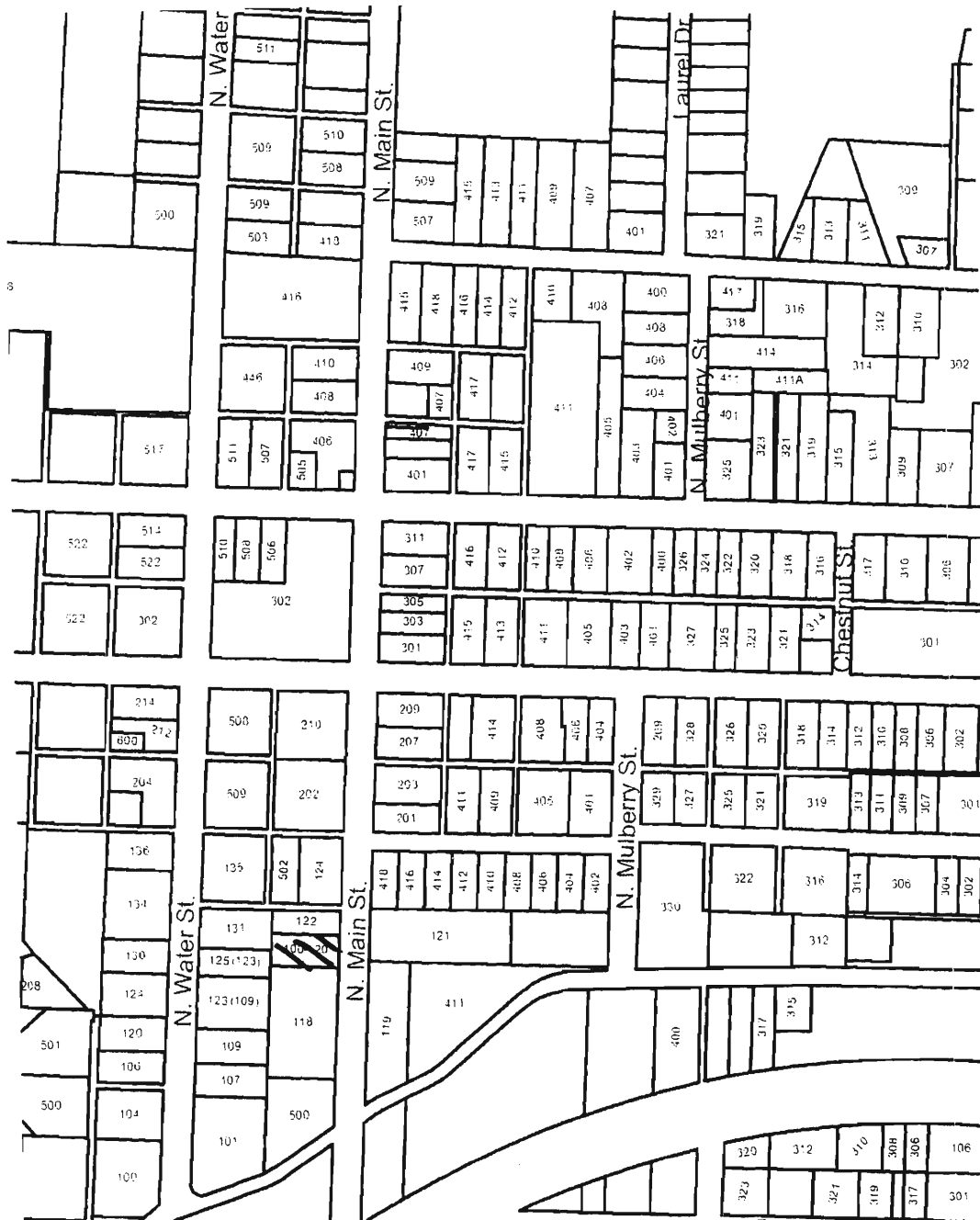
D. Address / Location

100-120 N MAIN

E. City Warrensburg, MO

B. County 101 Johnson

Location Map





100-120 N. Main

Missouri Historic Resources Survey Form

Page 1

30AS004-676
Reference Number

D. Address / Location

119 N MAIN

E. City

Warrensburg, MO

B. County

101 Johnson

A. Historic Name

C. Other Name(s)

N. Ownership

Private

☒ X

Local

2A. Architect / Builder / Designer / Engineer

unknown

2B. Architectural Style

2C. Vernacular Type

49 Single Family Undetermined

2D. Construction Date

c. 1930

2E. Alteration Dates

2F. Date Rebuilt

2G. Date Moved

2H. Demo Date

2J. Historic Function

01 Domestic

2K. Historic Sub-Function

01A Single Dwelling

Present Function

01 Domestic

2L. No. of Ancillary Structures

0

2M. Resource Type

Building

2N. Stories

Primary Structure

1½

Secondary Structure

Secondary Structure

Q. Area(s) of Significance/Contexts

R. Significant Person(s)

S. Significant Event Date(s)

T. Significance - Continuation Sheet

History - Continuation Sheet

☒ X

National Register Name

NR Eligibility

TBD

Integrity

Poor

Survey Report

Phase II Warrensburg Survey

Survey Date

2007

Preparer

Sally Schwenk Associates, Inc.

Photographs

City of Warrensburg Community Development Dept

2I. Owner's Name and Address (if Different)

REMLINGER, BRIAN M. ANNE P

53 NW 350TH RD

WARRENSBURG MO 64093-7408

Federal

State

Mix

2O. Structural Systems

WU Wood Undetermined

2P. Wall Materials

61 Stucco

2Q. Other Materials

2R. Roof Shapes

GB Gable

2S. Roof Materials

63 Asphalt

2T. Roof Features

DR Dormer

2U. Foundation Materials

65 Concrete

2V. Porch Type

ST Stoop

2W. Plan Code

IR Irregular

2X. Description of Property - Continuation Sheet ☒ X2Y. Description of Environment and Outbuildings - Continuation Sheet ☒ X

2Z. Sources

Sanborn maps, plat maps, and previous survey.

Missouri Historic Resources Survey Form - Continuation Sheet**Page 2**

Reference Number

D. Address / Location

119 N MAIN

E. City Warrensburg, MO**B. County** 101 Johnson**2X. Further Description**

This house has a moderate pitch side-gable roof with moderate eaves. The primary facade has five bays, defined by single and paired windows. The shed roof porch across the three center bays has been enclosed. The main entrance leads into the north, side elevation of the porch. Additional historic features include the header course brick s window sills and the exterior brick chimney on the north elevation. A gable dormer is on the south end of the front roof slope.

T. Significance**2Y. Description of Environment and Outbuildings****History**

The available Sanborn Fire Insurance maps do not show this area of Warrensburg.

Missouri Historic Resources Survey Form - Continuation Sheet
Page 3

Reference Number

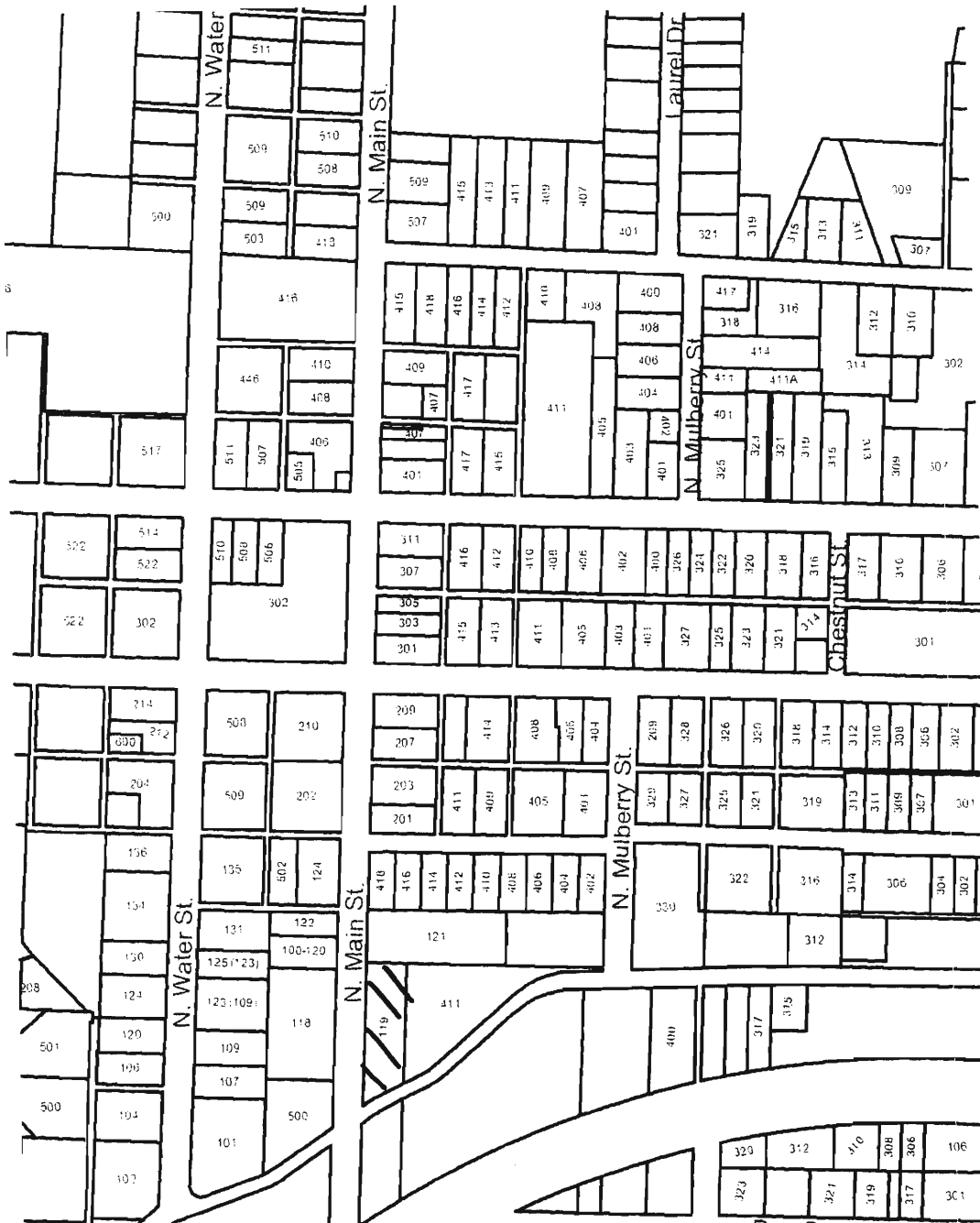
D. Address / Location

119 N MAIN

E. City Warrensburg, MO

B. County 101 Johnson

Location Map





119 N. Main

Missouri Historic Resources Survey Form

Page 1

30A-3004-677
Reference Number

D. Address / Location

121 N MAIN

E. City

Warrensburg, MO

B. County

101 Johnson

A. Historic Name

C. Other Name(s)

N. Ownership

Private

☒

Local

Federal

State

Mix

2A. Architect / Builder / Designer / Engineer

unknown

2B. Architectural Style

2C. Vernacular Type

14 Shotgun

2D. Construction Date

Early 20th

2E. Alteration Dates

2F. Date Rebuilt

2G. Date Moved

2H. Demo Date

2J. Historic Function

01 Domestic

2K. Historic Sub-Function

01A Single Dwelling

Present Function

01 Domestic

2L. No. of Ancillary Structures

0

2M. Resource Type

Building

2N. Stories

Primary Structure

1

Secondary Structure

Secondary Structure

Q. Area(s) of Significance/Contexts

R. Significant Person(s)

S. Significant Event Date(s)

T. Significance - Continuation Sheet

History - Continuation Sheet

☒

National Register Name

NR Eligibility

TBD

Integrity

Poor

Survey Report

Phase II Warrensburg Survey

Survey Date

2007

Preparer

Sally Schwenk Associates, Inc.

Photographs

City of Warrensburg Community Development Dept

2I. Owner's Name and Address (if Different)

REMLINGER, BRIAN M. ANN

53 NW 350TH RD

WARRENSBURG, MO 64093

2O. Structural Systems

PR Platform Frame

2P. Wall Materials

99 Other: T111

2Q. Other Materials

2R. Roof Shapes

GB Gable

2S. Roof Materials

63 Asphalt

2T. Roof Features

2U. Foundation Materials

65 Concrete Block

2V. Porch Type

ST Stoop

2W. Plan Code

RC Rectangle

2X. Description of Property - Continuation Sheet

☒

2Y. Description of Environment and Outbuildings - Continuation Sheet

☒

2Z. Sources

Sanborn maps, plat maps, and previous survey.

Missouri Historic Resources Survey Form - Continuation Sheet**Page 2****Reference Number****D. Address / Location**

121 N MAIN

E. City Warrensburg, MO**B. County** 101 Johnson**2X. Further Description**

This house has a moderate pitch gable-front roof. The primary facade has three bays, defined by a central entrance flanked on each side by a single window. The windows are horizontally divided two-over-two light, double-hung wood sash units. The walls have vertical wood siding. The foundation is concrete block.

T. Significance**2Y. Description of Environment and Outbuildings****History**

The available Sanborn Fire Insurance maps do not show this area of Warrensburg.

Missouri Historic Resources Survey Form - Continuation Sheet
Page 3

Reference Number

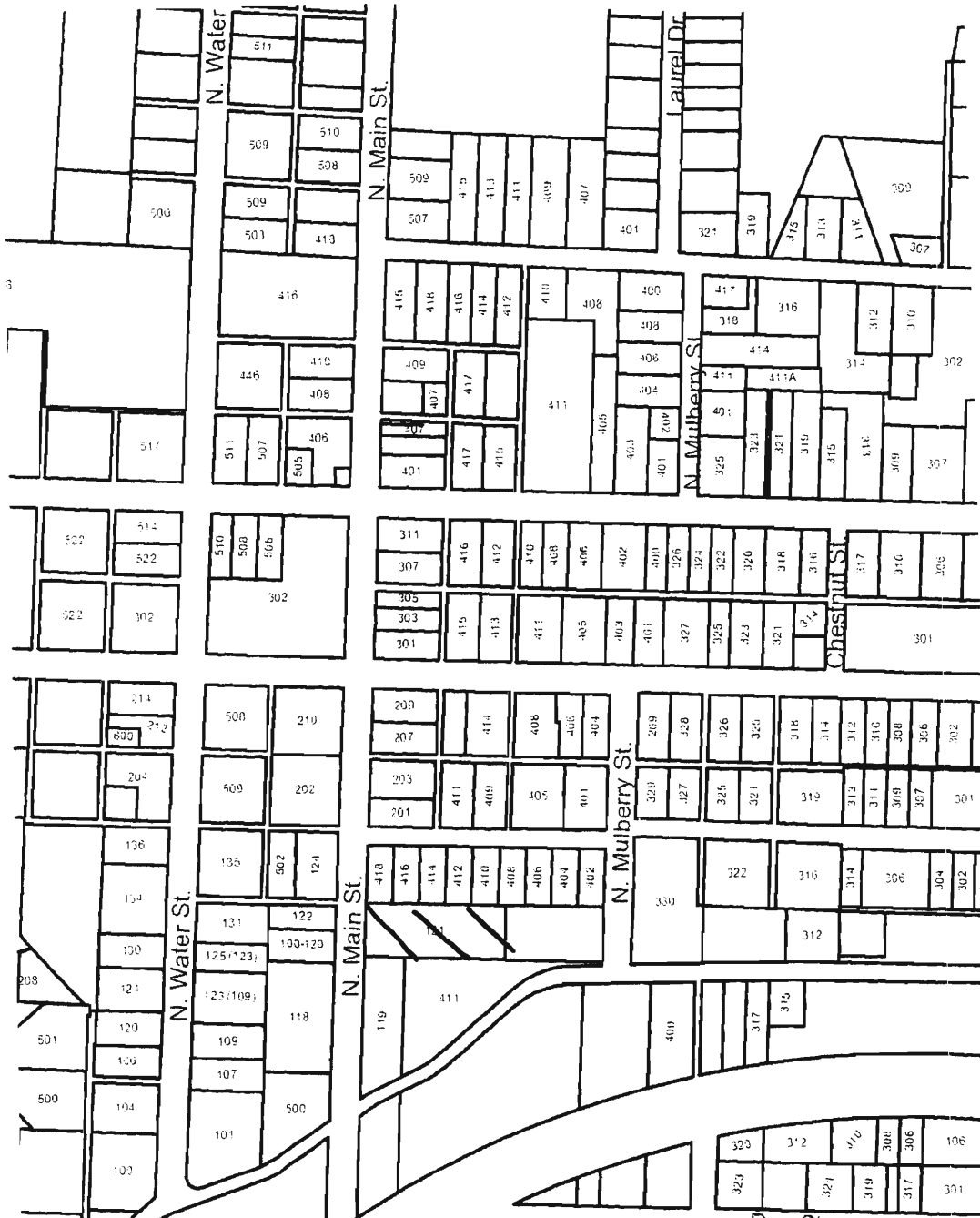
D. Address / Location

121 N MAIN

E. City Warrensburg, MO

B. County 101 Johnson

Location Map





121 N. Main

Missouri Historic Resources Survey Form

Page 1

JOAS0041-618
Reference Number

D. Address / Location

122 N MAIN

E. City

Warrensburg, MO

B. County

101 Johnson

A. Historic Name

C. Other Name(s)

N. Ownership

Private

☒

Local

Federal

State

Mix

2A. Architect / Builder / Designer / Engineer

unknown

2B. Architectural Style

2C. Vernacular Type

08 Hall and Parlor

2D. Construction Date

Late 19th c

2E. Alteration Dates

2F. Date Rebuilt

2G. Date Moved

2H. Demo Date

2J. Historic Function

01 Domestic

2K. Historic Sub-Function

01A Single Dwelling

Present Function

01 Domestic

2L. No. of Ancillary Structures

0

2M. Resource Type

Building

2N. Stories

Primary Structure

1

Secondary Structure

Secondary Structure

Q. Area(s) of Significance/Contexts

030 Architecture

070 Community Plan. & Development

R. Significant Person(s)

S. Significant Event Date(s)

T. Significance - Continuation Sheet

History - Continuation Sheet

☒

National Register Name

NR Eligibility

TBD

Integrity

TBD

Survey Report

Phase II Warrensburg Survey

Survey Date

2007

Preparer

Sally Schwenk Associates, Inc.

Photographs

City of Warrensburg Community Development Dept

2I. Owner's Name and Address (if Different)

KEMPLE, DONALD E. RUTH L

634 COUNTY ROAD TT

BATES CITY MO 64011

2O. Structural Systems

WU Wood Undetermined

2P. Wall Materials

64 Asbestos

2Q. Other Materials

2R. Roof Shapes

GB Gable

2S. Roof Materials

63 Asphalt

2T. Roof Features

2U. Foundation Materials

01 None Listed

2V. Porch Type

FU Full

2W. Plan Code

IR Irregular

2X. Description of Property - Continuation Sheet

☒

2Y. Description of Environment and Outbuildings - Continuation Sheet

☒

2Z. Sources

Sanborn maps, plat maps, and previous survey.

Missouri Historic Resources Survey Form - Continuation Sheet**Page 2****Reference Number****D. Address / Location**

122 N MAIN

E. City Warrensburg, MO**B. County** 101 Johnson**2X. Further Description**

This house has a shallow pitch side-gable roof with moderate-to-wide eaves. A lattice-enclosed shed roof porch conceals the majority of the facade and obscures the bays. The front roof slope and front wall both step back at the south end of the house, where a pedestrian entrance and a single window form the two south end bays.

T. Significance**2Y. Description of Environment and Outbuildings****History**

The available Sanborn Fire Insurance maps do not show this area of Warrensburg.

Missouri Historic Resources Survey Form - Continuation Sheet

Page 3

Reference Number

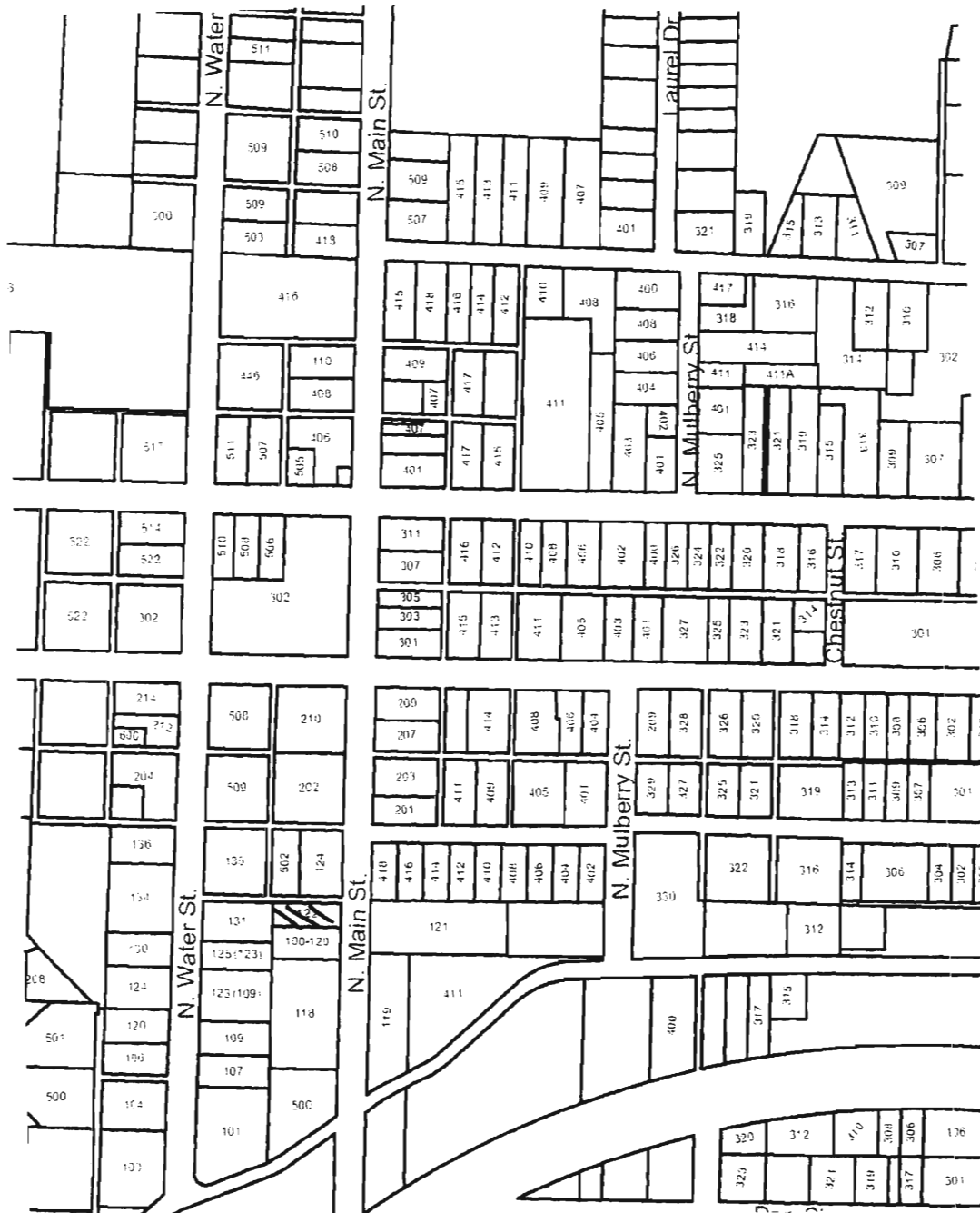
D. Address / Location

122 N MAIN

E. City Warrensburg, MO

B. County 101 Johnson

Location Map





122 N. Main

Missouri Historic Resources Survey Form

Page 1

30AS004-679
Reference Number

D. Address / Location

124 N MAIN

E. City

Warrensburg, MO

B. County

101 Johnson

A. Historic Name

C. Other Name(s)

N. Ownership

Private

☒

Local

Federal

State

Mix

2A. Architect / Builder / Designer / Engineer

unknown

2B. Architectural Style

2C. Vernacular Type

08 Hall and Parlor

2D. Construction Date

Late 19th c

2E. Alteration Dates

2F. Date Rebuilt

2G. Date Moved

2H. Demo Date

2J. Historic Function

01 Domestic

2K. Historic Sub-Function

01A Single Dwelling

Present Function

01 Domestic

2L. No. of Ancillary Structures

0

2M. Resource Type

Building

2N. Stories

Primary Structure

1

Secondary Structure

Secondary Structure

Q. Area(s) of Significance/Contexts

030 Architecture

070 Community Plan. & Development

R. Significant Person(s)

S. Significant Event Date(s)

T. Significance - Continuation Sheet

History - Continuation Sheet

☒

National Register Name

NR Eligibility

Potential to Contribute

Integrity

Good

Survey Report

Phase II Warrensburg Survey

Survey Date

2007

Preparer

Sally Schwenk Associates, Inc.

Photographs

City of Warrensburg Community Development Dept

2I. Owner's Name and Address (if Different)

TNT RENTALS LLC

102 HOUT ST

WARRENSBURG MO 64093

2O. Structural Systems

WU Wood Undetermined

2P. Wall Materials

64 Asbestos

2Q. Other Materials

2R. Roof Shapes

GB Gable

2S. Roof Materials

63 Asphalt

2T. Roof Features

2U. Foundation Materials

40 Stone

2V. Porch Type

CB Central Bay

2W. Plan Code

IR Irregular

2X. Description of Property - Continuation Sheet ☒2Y. Description of Environment and Outbuildings - Continuation Sheet ☒

2Z. Sources

Sanborn maps, plat maps, and previous survey.

D. Address / Location

124 N MAIN

E. City Warrensburg, MO

B. County 101 Johnson

2X. Further Description

This house has a moderate pitch side-gable roof with moderate eaves. The primary facade has three bays. From right to left, the bays are defined by a single window, a center entrance, and a single window. A shed roof addition at the rear of the south elevation has two bays – a single window and a secondary entrance. The windows are three-over-one light, double-hung wood sash units. A shed roof porch shelters the entrance and features square wood supports. A brick chimney is at the center of the roof ridge.

T. Significance

2Y. Description of Environment and Outbuildings

History

The available Sanborn Fire Insurance maps do not show this area of Warrensburg.

Missouri Historic Resources Survey Form - Continuation Sheet

Page 3

Reference Number

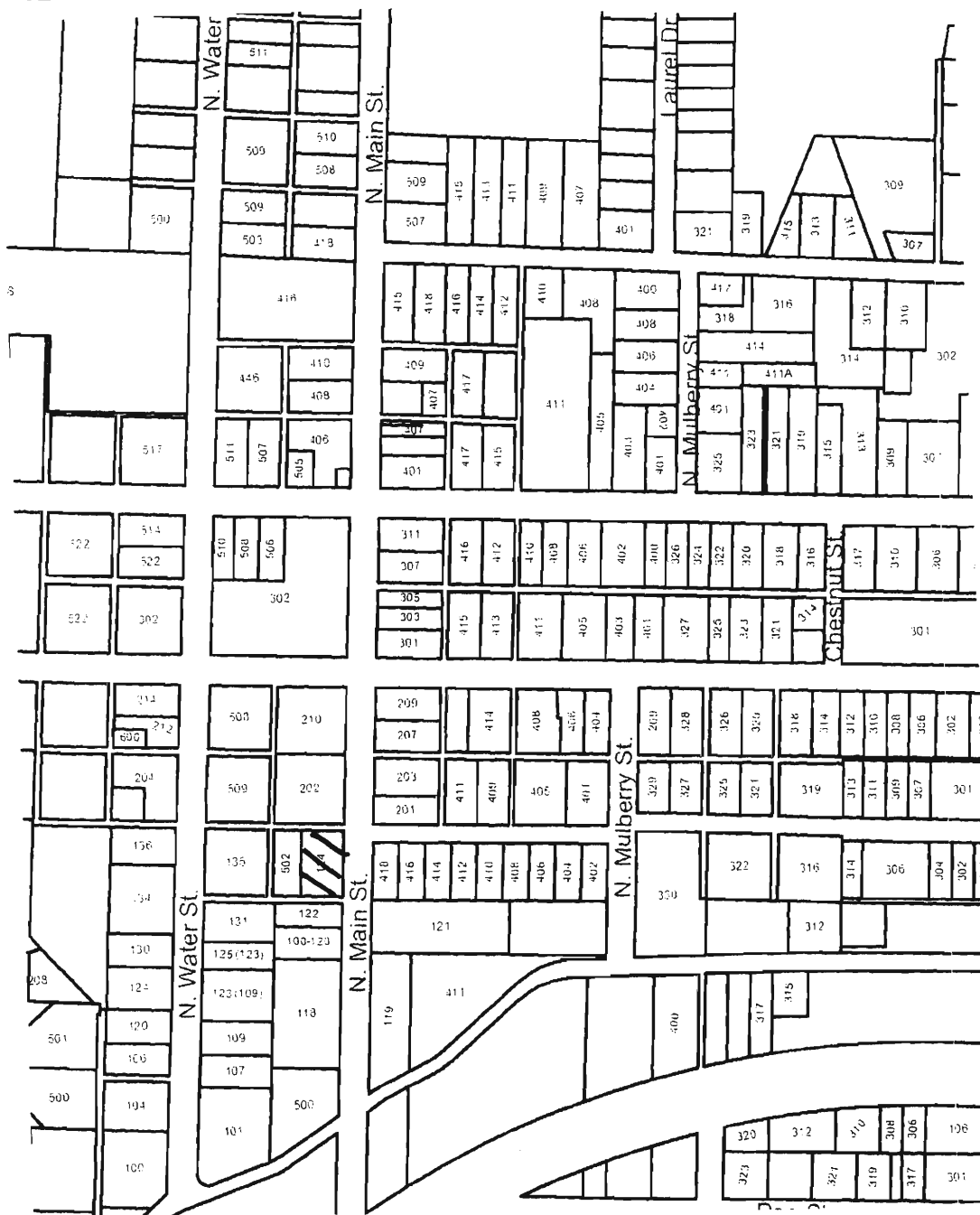
D. Address / Location

124 N MAIN

E. City Warrensburg, MO

B. County 101 Johnson

Location Map





124 N. Main

Missouri Historic Resources Survey Form

Page 1

JOHNSON - 680
Reference Number

D. Address / Location

201 N MAIN

E. City

Warrensburg, MO

B. County

101 Johnson

A. Historic Name

C. Other Name(s)

N. Ownership

Private

☒

Local

Federal

State

Mix

2A. Architect / Builder / Designer / Engineer

unknown

2B. Architectural Style

70 Modern Movement: Ranch

2C. Vernacular Type

2D. Construction Date

c. 1956

2E. Alteration Dates

2F. Date Rebuilt

2G. Date Moved

2H. Demo Date

2J. Historic Function

01 Domestic

2K. Historic Sub-Function

01A Single Dwelling

Present Function

01 Domestic

2L. No. of Ancillary Structures

0

2M. Resource Type

Building

2N. Stories

Primary Structure

1

Secondary Structure

Secondary Structure

Q. Area(s) of Significance/Contexts

030 Architecture

070 Community Plan. & Development

R. Significant Person(s)

S. Significant Event Date(s)

T. Significance - Continuation Sheet

History - Continuation Sheet

X

National Register Name

NR Eligibility

Potential to Contribute

Integrity

Good

Survey Report

Phase II Warrensburg Survey

Survey Date

2007

Preparer

Sally Schwenk Associates, Inc.

Photographs

City of Warrensburg Community Development Dept

2I. Owner's Name and Address (if Different)

STEVENS, GARY W. MERITA

201 N MAIN ST

WARRENSBURG MO 64093-1551

2O. Structural Systems

PR Platform Frame

2P. Wall Materials

64 Asbestos

2Q. Other Materials

2R. Roof Shapes

GB Gable

2S. Roof Materials

63 Asphalt

2T. Roof Features

2U. Foundation Materials

65 Concrete

2V. Porch Type

ST Stoop

2W. Plan Code

RC Rectangle

2X. Description of Property - Continuation Sheet X

2Y. Description of Environment and Outbuildings - Continuation Sheet X

2Z. Sources

Sanborn maps, plat maps, and previous survey.

Missouri Historic Resources Survey Form - Continuation Sheet**Page 2****Reference Number****D. Address / Location**

201 N MAIN

E. City Warrensburg, MO**B. County** 101 Johnson**2X. Further Description**

This house has a moderate pitch side-gable roof with tight eaves. The primary facade has four bays. From right to left, the bays are defined by a single-car garage, a tripartite picture window, the main entrance, and a single window. The windows are one-over-one light, double-hung sash units. A cross-gable projects over the two right end bays.

T. Significance**2Y. Description of Environment and Outbuildings****History**

The available Sanborn Fire Insurance maps do not show this area of Warrensburg.



201 N. Main

Missouri Historic Resources Survey Form

Page 1

JOHNS004 - 681
Reference Number

D. Address / Location

202 N MAIN

E. City

Warrensburg, MO

B. County

101 Johnson

A. Historic Name

C. Other Name(s)

N. Ownership

Private

☒

Local

Federal

State

Mix

2A. Architect / Builder / Designer / Engineer

unknown

2B. Architectural Style

2C. Vernacular Type

69 Other Vernacular

2D. Construction Date

Post-1966

2E. Alteration Dates

2F. Date Rebuilt

2G. Date Moved

2H. Demo Date

2J. Historic Function

02 Commerce/Trade

2K. Historic Sub-Function

02A Business

Present Function

02 Commerce/Trade

2L. No. of Ancillary Structures

0

2M. Resource Type

Building

2N. Stories

Primary Structure

2

Secondary Structure

Secondary Structure

Q. Area(s) of Significance/Contexts

R. Significant Person(s)

S. Significant Event Date(s)

T. Significance - Continuation Sheet

History - Continuation Sheet

☒

National Register Name

NR Eligibility

Non-contributing/Not Eligible

Integrity

Non-Historic

Survey Report

Phase II Warrensburg Survey

Survey Date

2007

Preparer

Sally Schwenk Associates, Inc.

Photographs

City of Warrensburg Community Development Dept

2I. Owner's Name and Address (if Different)

SHILOH BAPTIST CHURCH

202 N MAIN ST

WARRENSBURG MO 64093-1552

2O. Structural Systems

PR Platform Frame

2P. Wall Materials

30 Brick

61 Stucco

2Q. Other Materials

2R. Roof Shapes

GB Gable

2S. Roof Materials

50 Metal

2T. Roof Features

2U. Foundation Materials

65 Concrete

2V. Porch Type

ST Stoop

2W. Plan Code

RC Rectangle

2X. Description of Property - Continuation Sheet

☒

2Y. Description of Environment and Outbuildings - Continuation Sheet

☒

2Z. Sources

Sanborn maps, plat maps, and previous survey.

Missouri Historic Resources Survey Form - Continuation Sheet

Reference Number

Page 2

D. Address / Location

202 N MAIN

E. City Warrensburg, MO**B. County** 101 Johnson**2X. Further Description**

This non-historic building has a shallow pitch side-gable roof with moderate eaves. The primary facade has five asymmetrical bays. From right to left, the bays are defined by three tall, narrow fixed sash windows, a pedestrian entrance, and three single windows. Brick facing covers the lower walls; EIFS panels cover the upper walls

T. Significance**2Y. Description of Environment and Outbuildings****History**

The available Sanborn Fire Insurance maps do not show this area of Warrensburg.

Missouri Historic Resources Survey Form - Continuation Sheet
Page 3

Reference Number

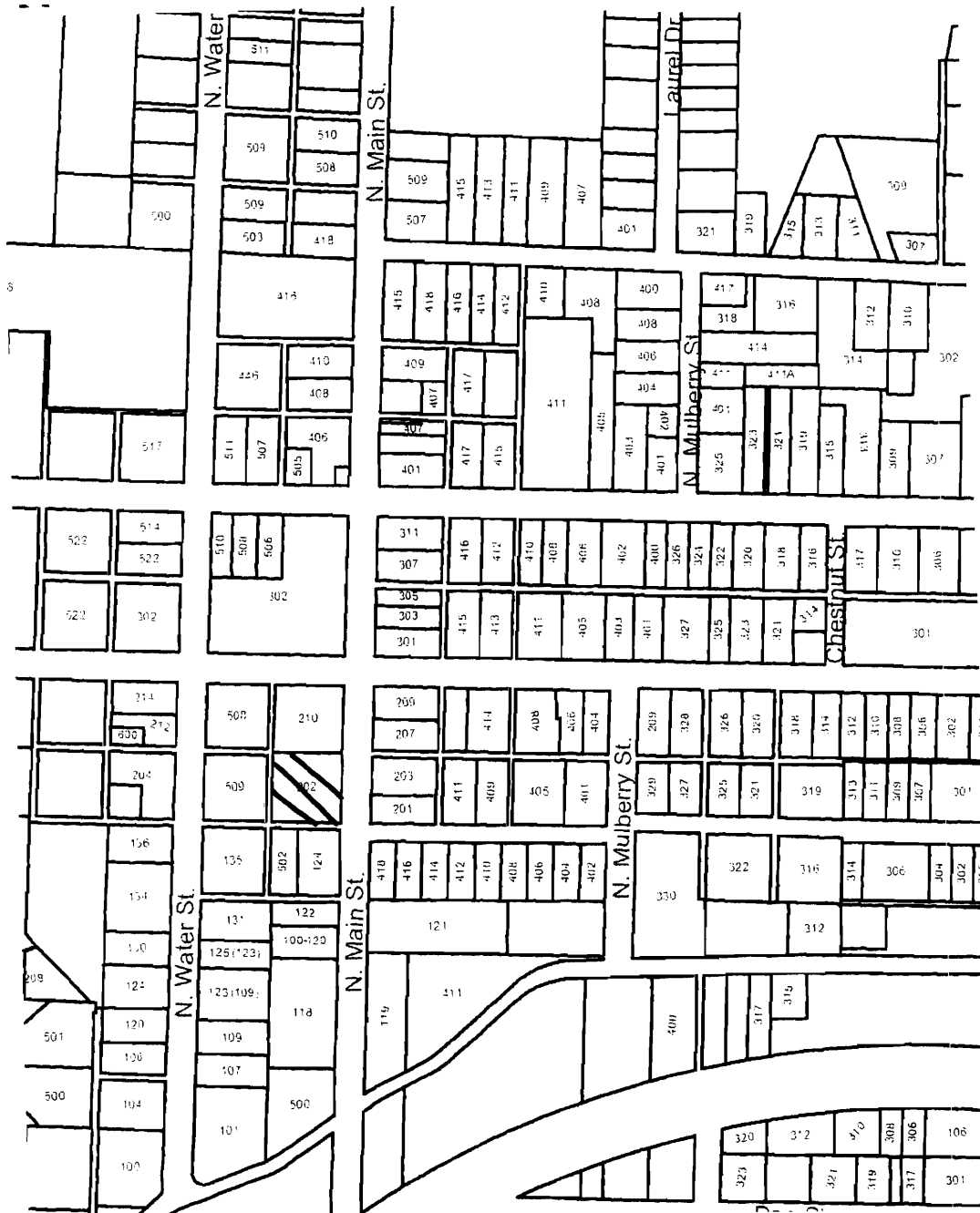
D. Address / Location

202 N MAIN

E. City Warrensburg, MO

B. County 101 Johnson

Location Map





202 N. Main

Missouri Historic Resources Survey Form

Page 1

JGAS004 - 682
Reference Number

D. Address / Location

203 N MAIN

E. City

Warrensburg, MO

B. County

101 Johnson

A. Historic Name

C. Other Name(s)

N. Ownership

Private

☒

Local

2I. Owner's Name and Address (if Different)

HORN, JENNIFER K

11211 OAK ST

KANSAS CITY MO 64114-5443

Federal

State

Mix

2A. Architect / Builder / Designer / Engineer

unknown

2O. Structural Systems

BF Balloon Frame

2B. Architectural Style

2P. Wall Materials

92 Vinyl

2C. Vernacular Type

09 I-House

2Q. Other Materials

2D. Construction Date

Late 19th c

2E. Alteration Dates

2F. Date Rebuilt

2G. Date Moved

2H. Demo Date

2R. Roof Shapes

GB Gable

2J. Historic Function

01 Domestic

2S. Roof Materials

63 Asphalt

2K. Historic Sub-Function

01A Single Dwelling

2T. Roof Features

Present Function

01 Domestic

2L. No. of Ancillary Structures

0

2M. Resource Type

Building

2N. Stories

Primary Structure

2

Secondary Structure

Secondary Structure

2V. Porch Type

TQ Three-Quarter

Q. Area(s) of Significance/Contexts

070 Community Plan. & Development

2W. Plan Code

RC Rectangle

R. Significant Person(s)

S. Significant Event Date(s)

T. Significance - Continuation Sheet

History - Continuation Sheet

X

National Register Name

NR Eligibility

TBD

Integrity

Poor+

Survey Report

Phase II Warrensburg Survey

Survey Date

2007

Preparer

Sally Schwenk Associates, Inc.

Photographs

City of Warrensburg Community Development Dept

2X. Description of Property - Continuation Sheet

X

2Y. Description of Environment and Outbuildings - Continuation Sheet

X

2Z. Sources

Sanborn maps, plat maps, and previous survey.

Missouri Historic Resources Survey Form - Continuation Sheet**Page 2****Reference Number****D. Address / Location**

203 N MAIN

E. City Warrensburg, MO**B. County** 101 Johnson**2X. Further Description**

This house has a moderate pitch side-gable roof with wide eaves. The primary facade has three bays. From right to left, the bays are defined on the first story by a single window, a center entrance, and a single window. The windows are one-over-one sash light, double-hung sash units. A shed roof porch shelters the facade bays and features square wood supports and a non-historic wood balustrade. The upper story has four bays on the primary facade, defined by single windows.

T. Significance**2Y. Description of Environment and Outbuildings****History**

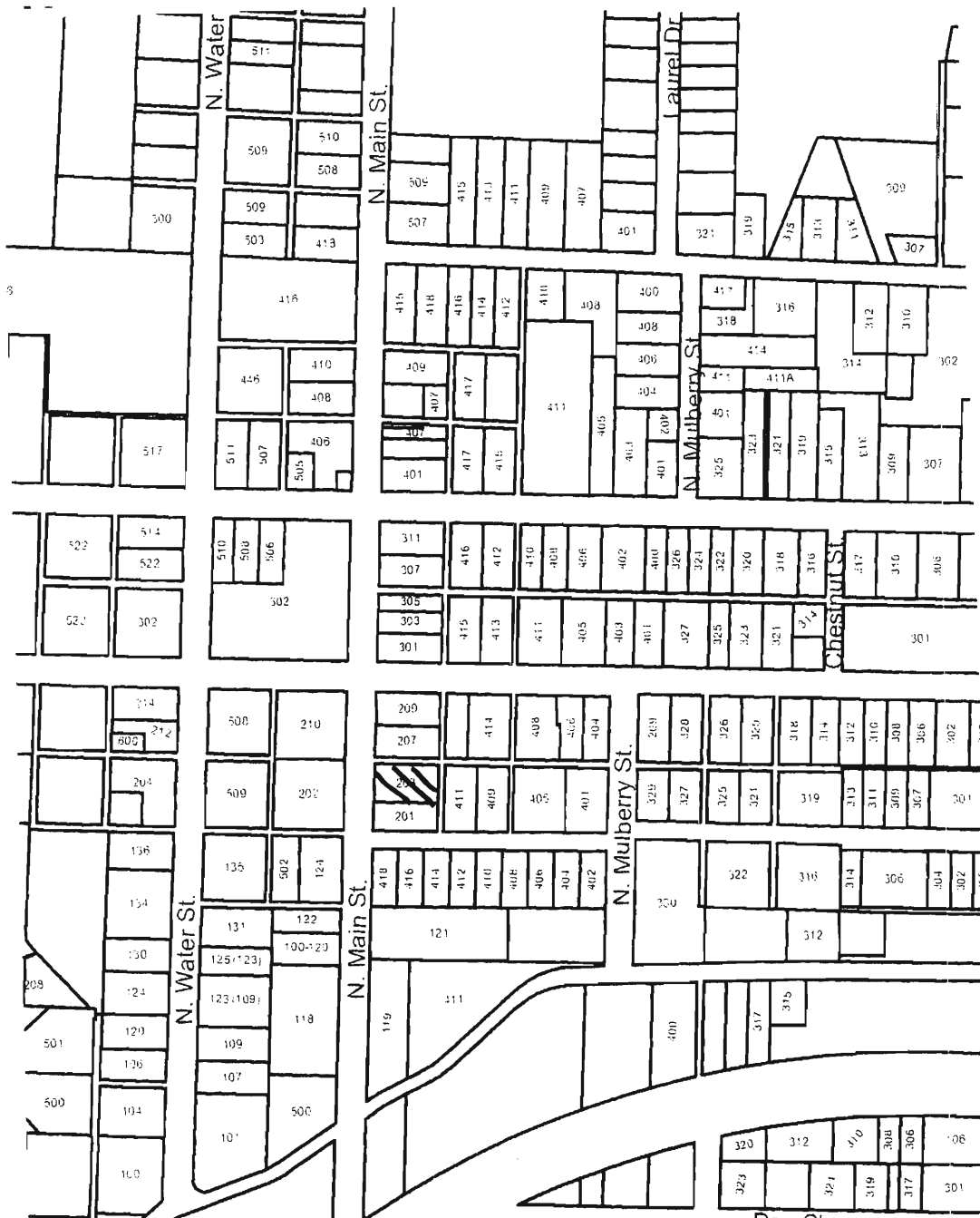
The available Sanborn Fire Insurance maps do not show this area of Warrensburg.

Reference Number

203 N MAIN

B. County 101 Johnson

Location Map





203 N. Main

Missouri Historic Resources Survey Form

Page 1

30A5004 - 682
Reference Number

D. Address / Location

401 N MAIN

E. City

Warrensburg, MO

B. County

101 Johnson

A. Historic Name

C. Other Name(s)

N. Ownership

Private

☒

Local

2I. Owner's Name and Address (if Different)

ZINK, WILLIAM C. DELLA J

616 FOSTER LN

WARRENSBURG MO 64093

Federal

State

Mix

2A. Architect / Builder / Designer / Engineer

unknown

2O. Structural Systems

WU Wood Undetermined

2B. Architectural Style

2P. Wall Materials

92 Vinyl

2C. Vernacular Type

07 Gable-Front-and-Wing

2Q. Other Materials

2D. Construction Date

Late 19th c

2E. Alteration Dates

2F. Date Rebuilt

2G. Date Moved

2H. Demo Date

2R. Roof Shapes

IG Intersecting Gable

2J. Historic Function

01 Domestic

2S. Roof Materials

63 Asphalt

2K. Historic Sub-Function

01A Single Dwelling

2T. Roof Features

Present Function

01 Domestic

2U. Foundation Materials

Cast Stone

2L. No. of Ancillary Structures

0

2M. Resource Type

Building

2N. Stories

Primary Structure

1

Secondary Structure

Secondary Structure

2V. Porch Type

OH One-Half

Q. Area(s) of Significance/Contexts

070 Community Plan. & Development

2W. Plan Code

IR Irregular

R. Significant Person(s)

S. Significant Event Date(s)

2X. Description of Property - Continuation Sheet X

T. Significance - Continuation Sheet

History - Continuation Sheet

☒

2Y. Description of Environment and Outbuildings - Continuation Sheet X

National Register Name

NR Eligibility

TBD

2Z. Sources

Sanborn maps, plat maps, and previous survey.

Integrity

Poor+

Survey Report

Phase II Warrensburg Survey

Survey Date

2007

Preparer

Sally Schwenk Associates, Inc.

Photographs

City of Warrensburg Community Development Dept

Missouri Historic Resources Survey Form - Continuation Sheet**Page 2****Reference Number****D. Address / Location**

401 N MAIN

E. City Warrensburg, MO**B. County** 101 Johnson**2X. Further Description**

This house has a moderate pitch cross-gable roof with moderate eaves. Due to a large north wing addition, the primary facade has eight bays. From right to left, the bays are defined by two single-car vehicular bays, two single horizontal windows, two tall narrow single windows, the main entrance, and a single window. The windows are one-over-one light, double-hung wood sash units and single-sash hoppers. A hip roof porch shelters the two south end bays and features square wood supports with lattice work between. The north wing addition appears to date to the mid-twentieth century.

T. Significance**2Y. Description of Environment and Outbuildings**

A low, tooled stone retaining wall separates the front yard and the sidewalk. A panel of the concrete sidewalk in front of the house has letters in relief that read, "W. E. STRATTON/1910"

History

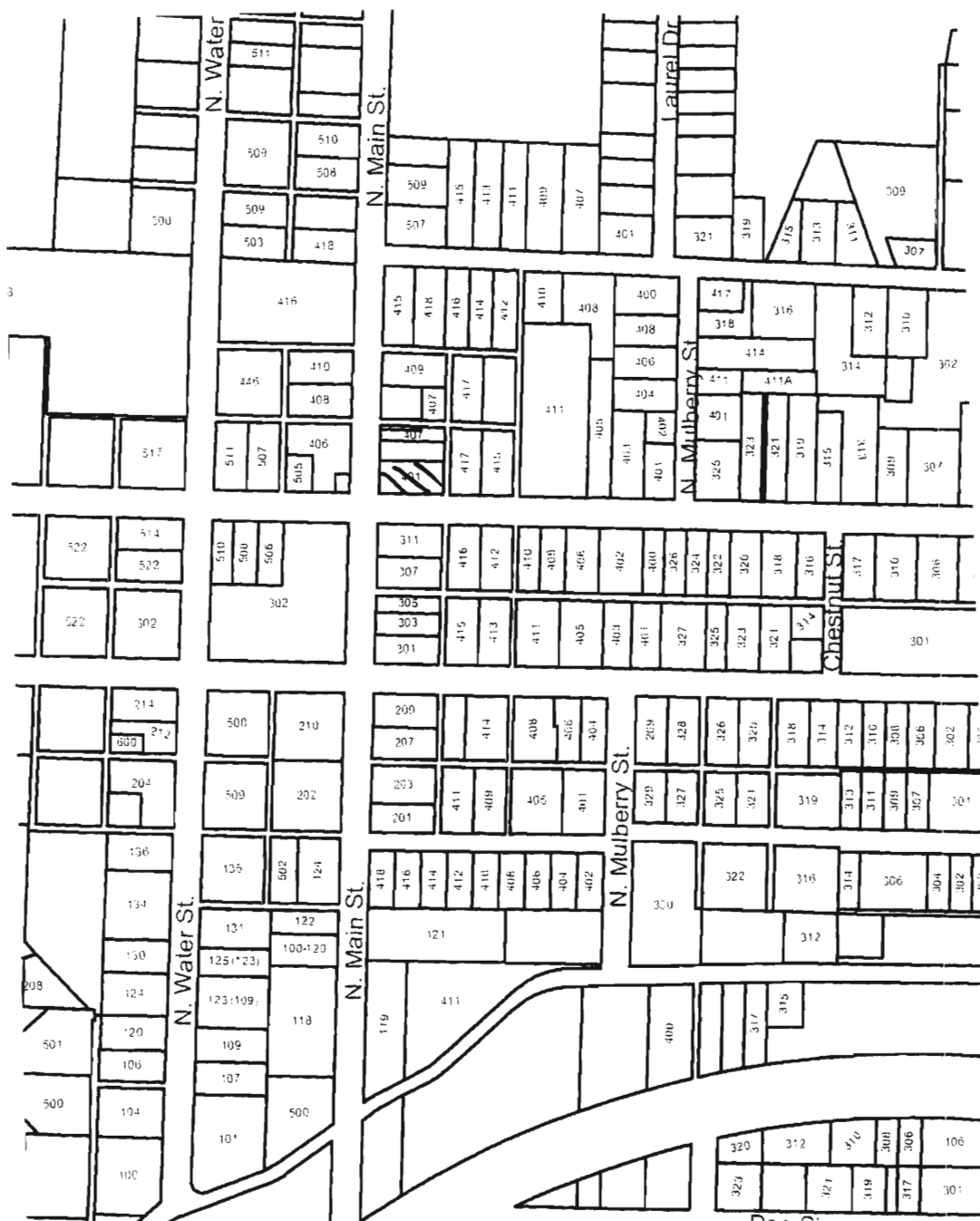
The available Sanborn Fire Insurance maps do not show this area of Warrensburg.

Reference Number

401 N MAIN


B. County 101 Johnson

Location Map





401 N. Main



401 N. Main

Missouri Historic Resources Survey Form
Page 1

JOAS004 - 684
Reference Number

D. Address / Location

406 N MAIN

E. City

Warrensburg, MO

B. County

101 Johnson

A. Historic Name

C. Other Name(s)

N. Ownership

Private

☒

Local

Federal

State

Mix

2A. Architect / Builder / Designer / Engineer

unknown

2B. Architectural Style

2C. Vernacular Type

18 Gable-Front

2D. Construction Date

c. 1925

2E. Alteration Dates

2F. Date Rebuilt

2G. Date Moved

2H. Demo Date

2J. Historic Function

01 Domestic

2K. Historic Sub-Function

01A Single Dwelling

Present Function

01 Domestic

2L. No. of Ancillary Structures

0

2M. Resource Type

Building

2N. Stories

Primary Structure

1

Secondary Structure

Secondary Structure

Q. Area(s) of Significance/Contexts

030 Architecture

070 Community Plan. & Development

R. Significant Person(s)

S. Significant Event Date(s)

T. Significance - Continuation Sheet

History - Continuation Sheet

☒

National Register Name

NR Eligibility

Potential to Contribute

Integrity

Good

Survey Report

Phase II Warrensburg Survey

Survey Date

2007

Preparer

Sally Schwenk Associates, Inc.

Photographs

City of Warrensburg Community Development Dept

2I. Owner's Name and Address (if Different)

STEVENS, HARRY D. CLARA R

114 SE FLAGSTONE DR

LEES SUMMIT, MO 64063

2O. Structural Systems

PR Platform Frame

2P. Wall Materials

21 Weatherboard

2Q. Other Materials

2R. Roof Shapes

GB Gable

2S. Roof Materials

63 Asphalt

2T. Roof Features

2U. Foundation Materials

Cast Stone

2V. Porch Type

TQ Three-Quarter

2W. Plan Code

RC Rectangle

2X. Description of Property - Continuation Sheet ☒

2Y. Description of Environment and Outbuildings - Continuation Sheet ☒

2Z. Sources

Sanborn maps, plat maps, and previous survey.

Missouri Historic Resources Survey Form - Continuation Sheet

Reference Number

Page 2

D. Address / Location

406 N MAIN

E. City Warrensburg, MO

B. County 101 Johnson

2X. Further Description

This house has a moderate pitch front-gable roof with moderate eaves. The primary facade has four bays. From right to left, the bays are defined by a single window, two single entrances, and a single window. The windows are two-over-one light, double-hung wood sash units. A shed roof porch shelters the facade bays and features square wood supports and a matchstick balustrade. A brick chimney is at the center of the roof ridge. The wood clapboard siding, window casing trim, and wall corner trim are all intact. The cast stone foundation is partially visible.

T. Significance

2Y. Description of Environment and Outbuildings

History

The available Sanborn Fire Insurance maps do not show this area of Warrensburg.

Missouri Historic Resources Survey Form - Continuation Sheet
Page 3

Reference Number

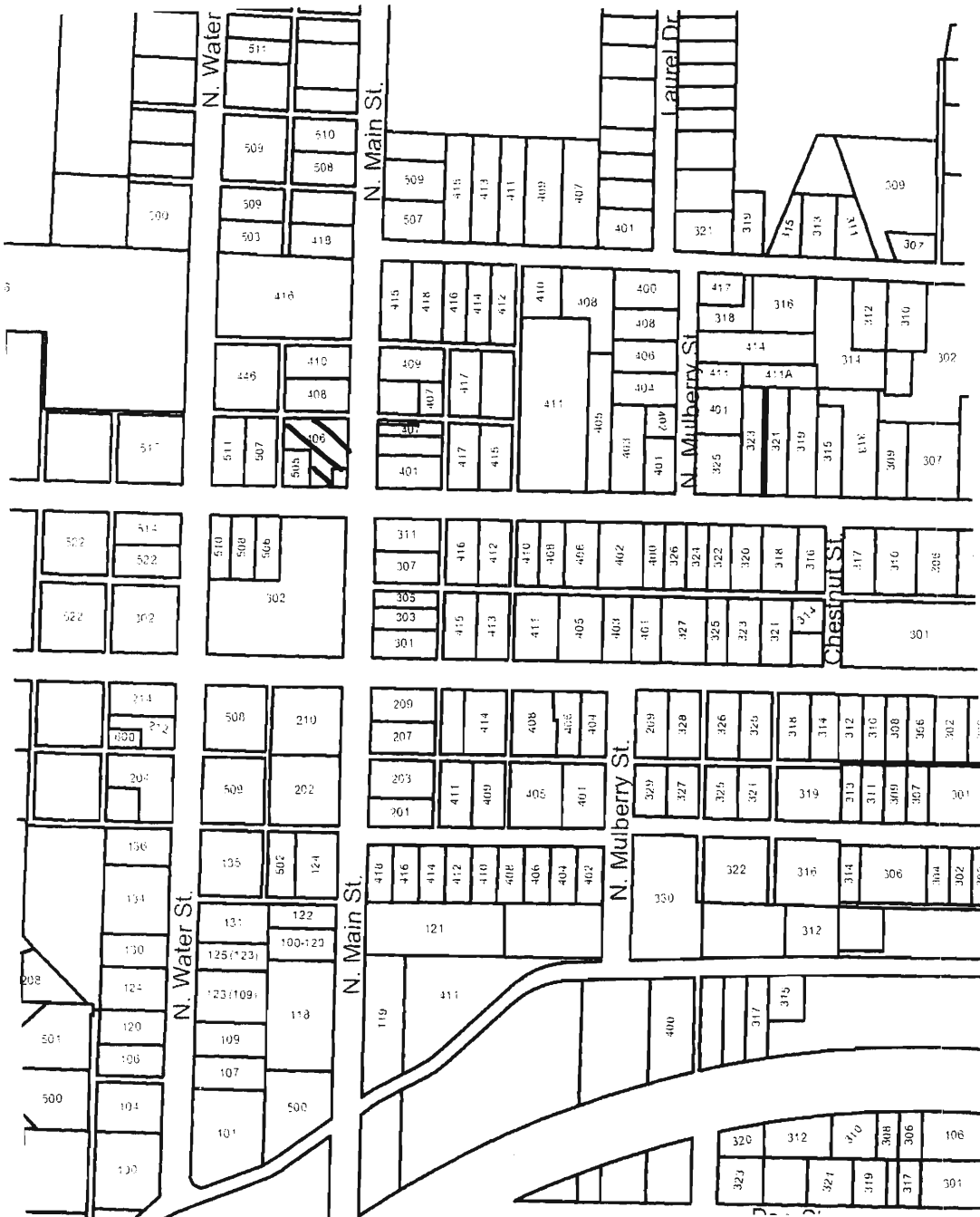
D. Address / Location

406 N MAIN

E. City Warrensburg, MO

B. County 101 Johnson

Location Map





400 N. Main

Missouri Historic Resources Survey Form

Page 1

30AS004 - 685
Reference Number

D. Address / Location

407 N MAIN

E. City

Warrensburg, MO

B. County

101 Johnson

A. Historic Name

C. Other Name(s)

N. Ownership

Private

☒

Local

Federal

State

Mix

2A. Architect / Builder / Designer / Engineer

unknown

2B. Architectural Style

2C. Vernacular Type

18 Gable-Front

2D. Construction Date

c. 1925

2E. Alteration Dates

2F. Date Rebuilt

2G. Date Moved

2H. Demo Date

2J. Historic Function

01 Domestic

2K. Historic Sub-Function

01A Single Dwelling

Present Function

01 Domestic

2L. No. of Ancillary Structures

0

2M. Resource Type

Building

2N. Stories

Primary Structure

1½

Secondary Structure

Secondary Structure

Q. Area(s) of Significance/Contexts

030 Architecture

070 Community Plan. & Development

R. Significant Person(s)

S. Significant Event Date(s)

T. Significance - Continuation Sheet

History - Continuation Sheet

☒

National Register Name

NR Eligibility

Potential to Contribute

Integrity

Good

Survey Report

Phase II Warrensburg Survey

Survey Date

2007

Preparer

Sally Schwenk Associates, Inc.

Photographs

City of Warrensburg Community Development Dept

2I. Owner's Name and Address (if Different)

HUNTER, FREDDIE L. BETTY R

PO BOX 552

WARRENSBURG MO 64093-0552

2O. Structural Systems

PR Platform Frame

2P. Wall Materials

30 Brick

20 Wood

2Q. Other Materials

2R. Roof Shapes

GB Gable

2S. Roof Materials

63 Asphalt

2T. Roof Features

DR Dormer

2U. Foundation Materials

01 None Listed

2V. Porch Type

FU Full

2W. Plan Code

RC Rectangle

2X. Description of Property - Continuation Sheet ☒2Y. Description of Environment and Outbuildings - Continuation Sheet ☒

2Z. Sources

Sanborn maps, plat maps, and previous survey.

Missouri Historic Resources Survey Form - Continuation Sheet

Reference Number

Page 2

D. Address / Location

407 N MAIN

E. City Warrensburg, MO**B. County** 101 Johnson**2X. Further Description**

This house has a steep pitch front-gable roof with moderate eaves. The primary facade has three bays. From right to left, the bays are defined by a single window, the main entrance, and a single window. The windows are one-over-one light, double-hung sash units. The first-story is recessed under the main roof, forming a full-width porch that features brick support posts and no balustrade. A brick chimney is on the center of the roof ridge and a shed roof dormer is on the south roof slope. Exposed rafters are intact under the eaves.

T. Significance**2Y. Description of Environment and Outbuildings****History**

The available Sanborn Fire Insurance maps do not show this area of Warrensburg.

Missouri Historic Resources Survey Form - Continuation Sheet

Page 3

Reference Number

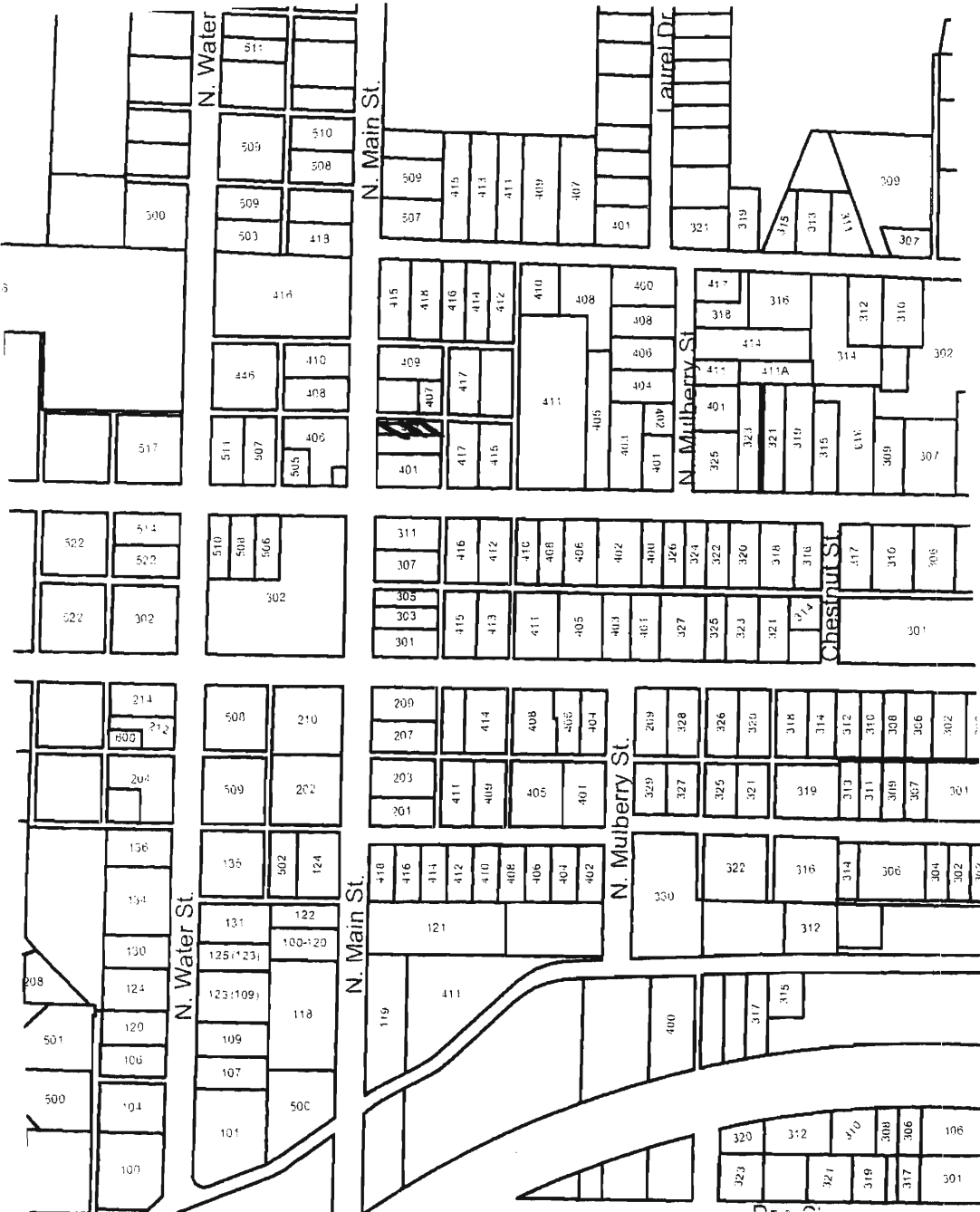
D. Address / Location


407 N MAIN

E. City Warrensburg, MO

B. County 101 Johnson

Location Map





407 N. Main

Missouri Historic Resources Survey Form

Page 1

J0AS004 - 686

Reference Number

D. Address / Location

408 N MAIN

E. City

Warrensburg, MO

B. County

101 Johnson

A. Historic Name

C. Other Name(s)

N. Ownership

Private

☒

Local

Federal

State

Mix

2A. Architect / Builder / Designer / Engineer

unknown

2B. Architectural Style

2C. Vernacular Type

07 Gable-Front-and-Wing

2D. Construction Date

TBD

2E. Alteration Dates

2F. Date Rebuilt

2G. Date Moved

2H. Demo Date

2J. Historic Function

01 Domestic

2K. Historic Sub-Function

01A Single Dwelling

Present Function

01 Domestic

2L. No. of Ancillary Structures

0

2M. Resource Type

Building

2N. Stories

Primary Structure

1

Secondary Structure

Secondary Structure

Q. Area(s) of Significance/Contexts

R. Significant Person(s)

S. Significant Event Date(s)

T. Significance - Continuation Sheet

History - Continuation Sheet

☒

National Register Name

NR Eligibility

TBD

Integrity

TBD

Survey Report

Phase II Warrensburg Survey

Survey Date

2007

Preparer

Sally Schwenk Associates, Inc.

Photographs

City of Warrensburg Community Development Dept

2I. Owner's Name and Address (if Different)

MILLER, MARVIN L. LINDA S

507 TRACY LN

WARRENSBURG MO 64093

2O. Structural Systems

WU Wood Undetermined

2P. Wall Materials

64 Asbestos

2Q. Other Materials

2R. Roof Shapes

IG Intersecting Gable

2S. Roof Materials

63 Asphalt

2T. Roof Features

2U. Foundation Materials

01 None Listed

2V. Porch Type

ST Stoop

2W. Plan Code

IR Irregular

2X. Description of Property - Continuation Sheet ☒2Y. Description of Environment and Outbuildings - Continuation Sheet ☒

2Z. Sources

Sanborn maps, plat maps, and previous survey.

Missouri Historic Resources Survey Form - Continuation Sheet

Reference Number

Page 2

D. Address / Location

408 N MAIN

E. City Warrensburg, MO

B. County 101 Johnson

2X. Further Description

This house has a moderate pitch cross-gable roof with shallow eaves. A hipped projection is at the south end. The primary facade has four bays. From right to left, the bays are defined by a paired window, two single entrances, and a single picture window. The windows are six-over-six light, double-hung wood sash units.

T. Significance**2Y. Description of Environment and Outbuildings****History**

The available Sanborn Fire Insurance maps do not show this area of Warrensburg.

Missouri Historic Resources Survey Form - Continuation Sheet
Page 3

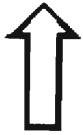
Reference Number

D. Address / Location

408 N MAIN

E. City Warrensburg, MO B. County 101 Johnson

Location Map





408 N. Main

Missouri Historic Resources Survey Form
Page 1

JOA5004 - 687
Reference Number

D. Address / Location

409 N MAIN

E. City Warrensburg, MO B. County 101 Johnson

A. Historic Name

C. Other Name(s)

N. Ownership

Private

X

Local

2A. Architect / Builder / Designer / Engineer

unknown

2B. Architectural Style

70 Modern Movement: Ranch

2C. Vernacular Type

2D. Construction Date

Post-1966

2E. Alteration Dates

2F. Date Rebuilt

2G. Date Moved

2H. Demo Date

2J. Historic Function

01 Domestic

2K. Historic Sub-Function

01A Single Dwelling

Present Function

01 Domestic

2L. No. of Ancillary Structures

0

2M. Resource Type

Building

2N. Stories

Primary Structure

2

Secondary Structure

Secondary Structure

Q. Area(s) of Significance/Contexts

R. Significant Person(s)

S. Significant Event Date(s)

T. Significance - Continuation Sheet

History - Continuation Sheet

X

National Register Name

NR Eligibility

Non-contributing/Not Eligible

Integrity

Non-Historic

Survey Report

Phase II Warrensburg Survey

Survey Date

2007

Preparer Sally Schwenk Associates, Inc.

Photographs City of Warrensburg Community Development Dept

2I. Owner's Name and Address (if Different)

GANN, IAN BENTON . DAVID L . M

409 N MAIN APT A

WARRENSBURG, MO 64093

2O. Structural Systems

PR Platform Frame

2P. Wall Materials

99 Other: T111

2Q. Other Materials

2R. Roof Shapes

HP Hipped

2S. Roof Materials

63 Asphalt

2T. Roof Features

2U. Foundation Materials

65 Concrete

2V. Porch Type

CB Central Bay

2W. Plan Code

RC Rectangle

2X. Description of Property - Continuation Sheet X

2Y. Description of Environment and Outbuildings - Continuation Sheet X

2Z. Sources

Sanborn maps, plat maps, and previous survey.

Missouri Historic Resources Survey Form - Continuation Sheet**Page 2**

Reference Number

D. Address / Location

409 N MAIN

E. City Warrensburg, MO **B. County** 101 Johnson**2X. Further Description**

This house has a shallow hip roof and wide eaves. The upper level is raised and the lower level is partially below grade. The primary facade has three bays. From left to right, the bays are defined by a paired window, the main entrance, and a single window. A gabled projection forms an entrance porch supported by square wood posts. An exposed wood stair allows access to the upper-level center-bay entrance.

T. Significance**2Y. Description of Environment and Outbuildings****History**

The available Sanborn Fire Insurance maps do not show this area of Warrensburg.

Missouri Historic Resources Survey Form - Continuation Sheet

Page 3

Reference Number

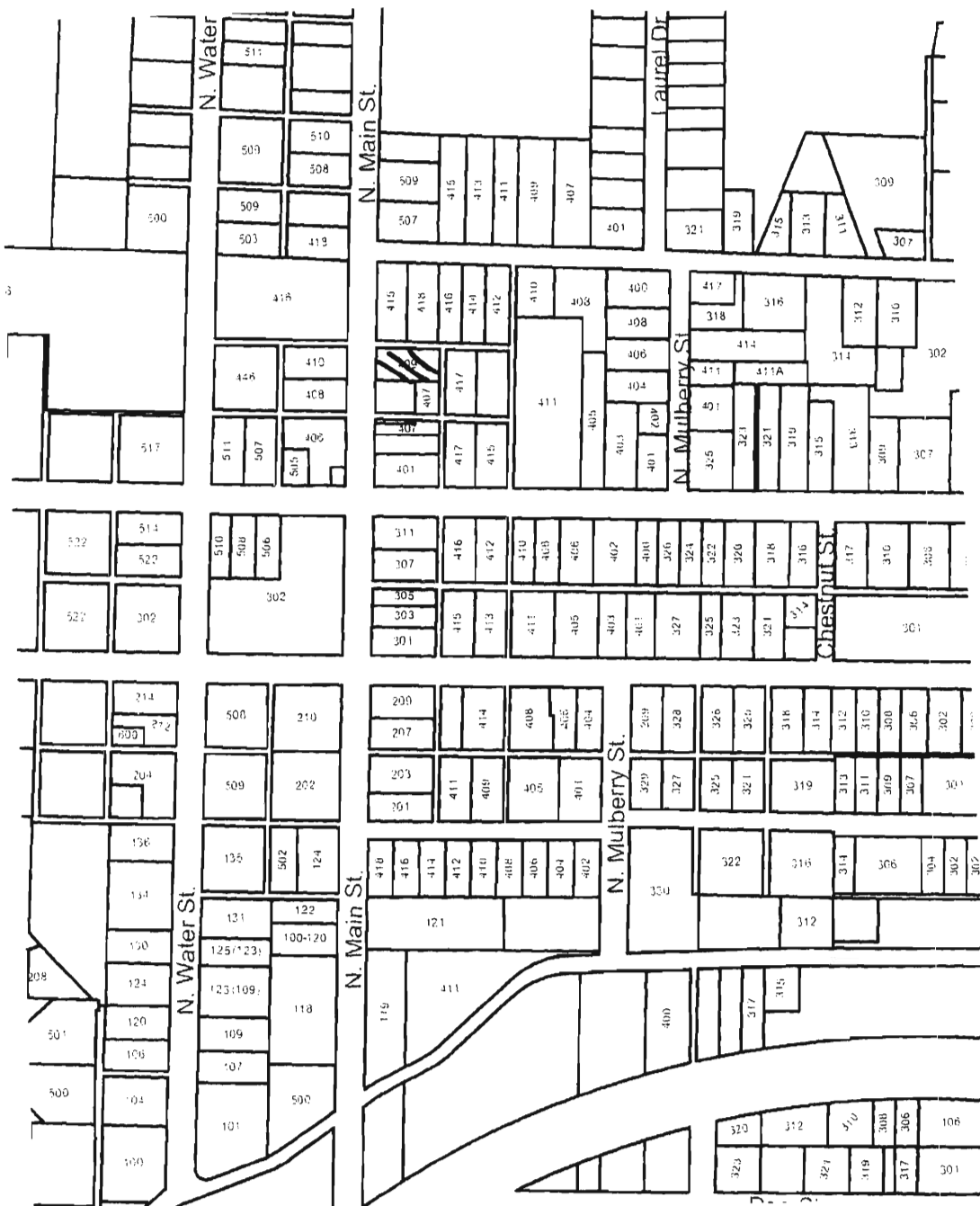
D. Address / Location

409 N MAIN

E. City Warrensburg, MO

B. County 101 Johnson

Location Map





409 N. Main

Missouri Historic Resources Survey Form

Page 1

JCA 0094 - 688

Reference Number

D. Address / Location

410 N MAIN

E. City

Warrensburg, MO

B. County

101 Johnson

A. Historic Name

C. Other Name(s)

N. Ownership

Private

☒

Local

Federal

State

Mix

2A. Architect / Builder / Designer / Engineer

unknown

2B. Architectural Style

70 Modern Movement: Ranch

2C. Vernacular Type

2D. Construction Date

c. 1955

2E. Alteration Dates

2F. Date Rebuilt

2G. Date Moved

2H. Demo Date

2J. Historic Function

01 Domestic

2K. Historic Sub-Function

01A Single Dwelling

Present Function

01 Domestic

2L. No. of Ancillary Structures

0

2M. Resource Type

Building

2N. Stories

Primary Structure

1

Secondary Structure

Secondary Structure

Q. Area(s) of Significance/Contexts

030 Architecture

070 Community Plan. & Development

R. Significant Person(s)

S. Significant Event Date(s)

T. Significance - Continuation Sheet

History - Continuation Sheet

☒

National Register Name

NR Eligibility

Potential to Contribute

Integrity

Good

Survey Report

Phase II Warrensburg Survey

Survey Date

2007

Preparer

Sally Schwenk Associates, Inc.

Photographs

City of Warrensburg Community Development Dept

2I. Owner's Name and Address (if Different)

MILLER, MARVIN L. LINDA S

507 TRACY LN

WARRENSBURG MO 64093

2O. Structural Systems

PR Platform Frame

2P. Wall Materials

64 Asbestos

2Q. Other Materials

2R. Roof Shapes

HP Hipped

2S. Roof Materials

63 Asphalt

2T. Roof Features

2U. Foundation Materials

65 Concrete

2V. Porch Type

ST Stoop

2W. Plan Code

RC Rectangle

2X. Description of Property - Continuation Sheet ☒2Y. Description of Environment and Outbuildings - Continuation Sheet ☒

2Z. Sources

Sanborn maps, plat maps, and previous survey.

Missouri Historic Resources Survey Form - Continuation Sheet

Reference Number

Page 2

D. Address / Location

410 N MAIN

E. City Warrensburg, MO**B. County** 101 Johnson**2X. Further Description**

This mid-twentieth century house has a shallow pitch hip roof with wide eaves. The primary facade has four bays. From left to right, the bays are defined by a paired window, a tripartite picture window, the main entrance, and a single window. The windows are one-over-one light, double-hung sash units. A shed roof carport extends from the left side elevation. A brick chimney is at the right end of the ridge.

T. Significance**2Y. Description of Environment and Outbuildings****History**

The available Sanborn Fire Insurance maps do not show this area of Warrensburg.

Missouri Historic Resources Survey Form - Continuation Sheet
Page 3

Reference Number

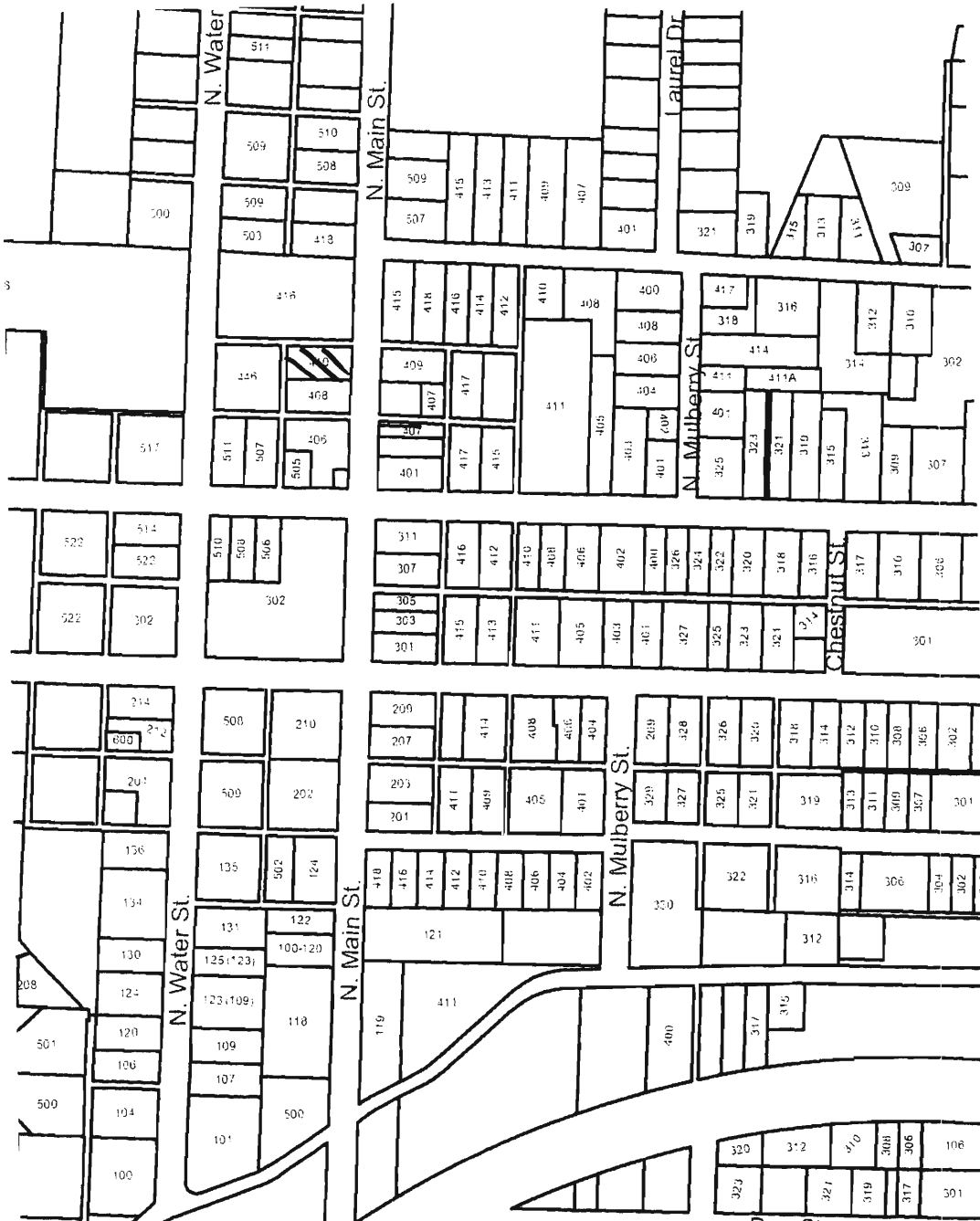
D. Address / Location

410 N MAIN

E. City Warrensburg, MO

B. County 101 Johnson

Location Map





410 N. Main

Missouri Historic Resources Survey Form

Page 1

304-0084-689
Reference Number

D. Address / Location

415 N MAIN

E. City

Warrensburg, MO

B. County

101 Johnson

A. Historic Name

C. Other Name(s)

N. Ownership

Private

☒

Local

2I. Owner's Name and Address (if Different)

WITBECK, FRANCIS D

PO BOX 533

WARRENSBURG MO 64093

Federal

State

Mix

2A. Architect / Builder / Designer / Engineer

unknown

2O. Structural Systems

WU Wood Undetermined

2B. Architectural Style

2P. Wall Materials

64 Asbestos

2C. Vernacular Type

07 Gable-Front-and-Wing

2Q. Other Materials

2D. Construction Date

Late 19th c

2E. Alteration Dates

2F. Date Rebuilt

2G. Date Moved

2H. Demo Date

2R. Roof Shapes

IG Intersecting Gable

2J. Historic Function

01 Domestic

2S. Roof Materials

63 Asphalt

2K. Historic Sub-Function

01A Single Dwelling

2T. Roof Features

Present Function

01 Domestic

2L. No. of Ancillary Structures

0

2U. Foundation Materials

40 Stone

2M. Resource Type

Building

2V. Porch Type

ST Stoop

2N. Stories

Primary Structure

1

Secondary Structure

Secondary Structure

Q. Area(s) of Significance/Contexts

070 Community Plan. & Development

2W. Plan Code

IR Irregular

R. Significant Person(s)

S. Significant Event Date(s)

2X. Description of Property - Continuation Sheet

X

T. Significance - Continuation Sheet

2Y. Description of Environment and Outbuildings - Continuation Sheet

X

History - Continuation Sheet

X

2Z. Sources

Sanborn maps, plat maps, and previous survey.

National Register Name

NR Eligibility

TBD

Integrity

Poor+

Survey Report

Phase II Warrensburg Survey

Survey Date

2007

Preparer

Sally Schwenk Associates, Inc.

Photographs

City of Warrensburg Community Development Dept

Missouri Historic Resources Survey Form - Continuation Sheet**Page 2****Reference Number****D. Address / Location**

415 N MAIN

E. City Warrensburg, MO**B. County** 101 Johnson**2X. Further Description**

This house has a steep pitch cross-gable roof with moderate eaves. The front-facing gable projection is at the center of the primary facade. The primary facade has five bays. From left to right, the bays are defined by two single windows, the main entrance, and two single windows. A square bay projects from the right side elevation. The windows are tall, narrow two-over-two light, double-hung wood sash units with exterior storm windows. Historic architectural features include the wood window casing trim, the exposed stone foundation, and the fascia trim under the eaves.

T. Significance**2Y. Description of Environment and Outbuildings****History**

The available Sanborn Fire Insurance maps do not show this area of Warrensburg.

Missouri Historic Resources Survey Form - Continuation Sheet

Page 3

Reference Number

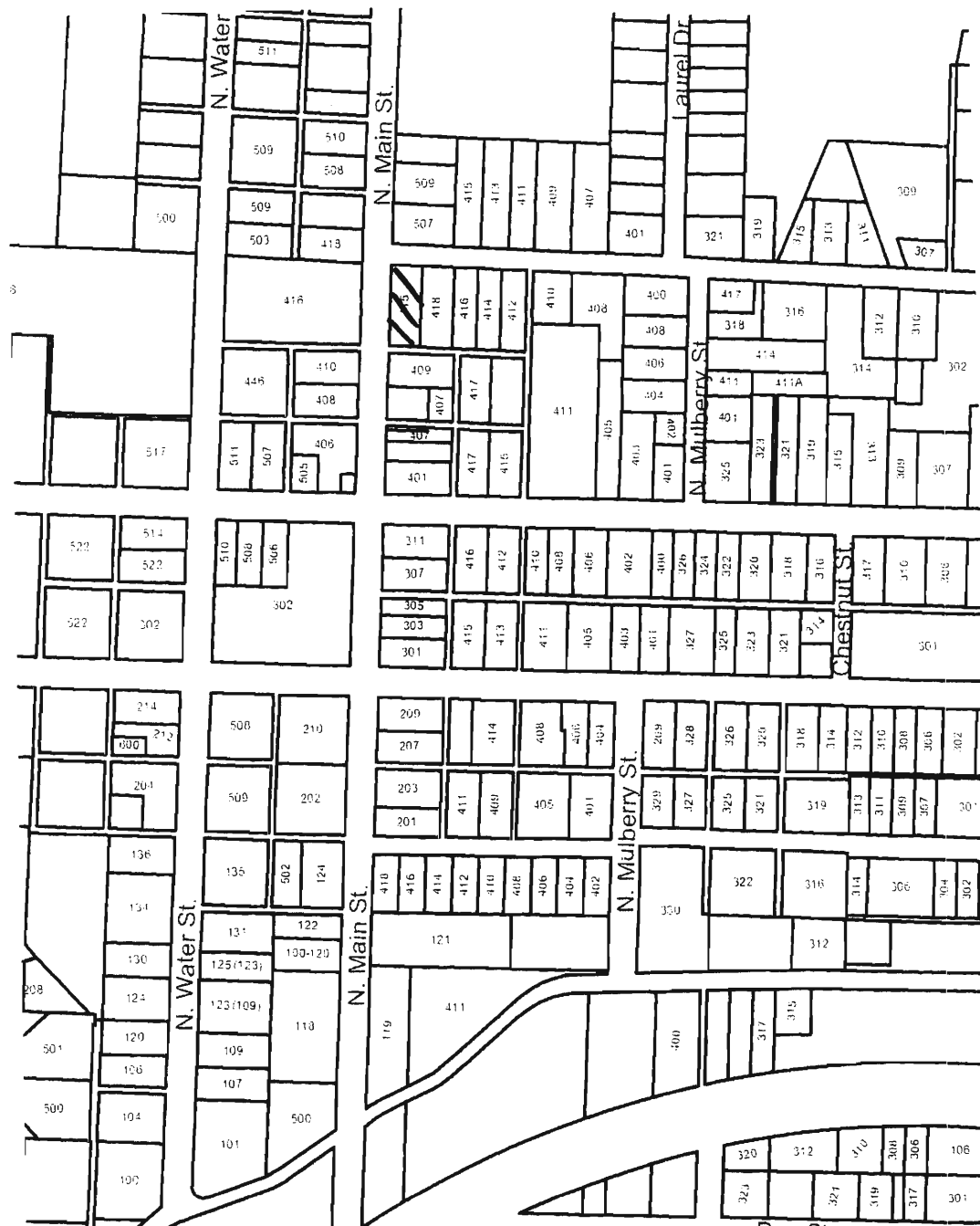
D. Address / Location

415 N MAIN

E. City Warrensburg, MO

B. County 101 Johnson

Location Map





415 N. Main

Missouri Historic Resources Survey Form

Page 1

3045004 - 690
Reference Number

D. Address / Location

416 N MAIN

E. City

Warrensburg, MO

B. County

101 Johnson

A. Historic Name

C. Other Name(s)

N. Ownership

Private

☒ X

Local

2A. Architect / Builder / Designer / Engineer

unknown

2B. Architectural Style

2C. Vernacular Type

18 Gable-Front

2D. Construction Date

c. 1910

2E. Alteration Dates

2F. Date Rebuilt

2G. Date Moved

2H. Demo Date

2J. Historic Function

01 Domestic

2K. Historic Sub-Function

01A Single Dwelling

Present Function

01 Domestic

2L. No. of Ancillary Structures

0

2M. Resource Type

Building

2N. Stories

Primary Structure

1½

Secondary Structure

Secondary Structure

Q. Area(s) of Significance/Contexts

070 Community Plan. & Development

R. Significant Person(s)

S. Significant Event Date(s)

T. Significance - Continuation Sheet

History - Continuation Sheet

☒ X

National Register Name

NR Eligibility

TBD

Integrity

Poor+

Survey Report

Phase II Warrensburg Survey

Survey Date

2007

Preparer

Sally Schwenk Associates, Inc.

Photographs

City of Warrensburg Community Development Dept

2I. Owner's Name and Address (if Different)

REED, ROOSEVELT, THERSIA D

416 N MAIN ST

WARRENSBURG MO 64093-1556

Federal

State

Mix

2O. Structural Systems

PR Platform Frame

2P. Wall Materials

92 Vinyl

2Q. Other Materials

2R. Roof Shapes

GB Gable

2S. Roof Materials

63 Asphalt

2T. Roof Features

2U. Foundation Materials

40 Stone

2V. Porch Type

ST Stoop

2W. Plan Code

RC Rectangle

2X. Description of Property - Continuation Sheet

☒ X

2Y. Description of Environment and Outbuildings - Continuation Sheet

☒ X

2Z. Sources

Sanborn maps, plat maps, and previous survey.

Missouri Historic Resources Survey Form - Continuation Sheet

Reference Number

Page 2

D. Address / Location

416 N MAIN

E. City Warrensburg, MO

B. County 101 Johnson

2X. Further Description

This house has a steep pitch front-gable roof with moderate eaves. Additional roof features include the eaves returns on the front gable, the two brick chimneys on the roof ridge, and the gable dormer on the right roof slope. The primary facade has four bays. From right to left, the bays are defined by a paired screened window, the main entrance, a single screened window, and a single window. The windows are two-over-one light, double-hung sash units and screened openings that are part of the enclosed porch at the left end. The left half of the primary facade recesses under the main roof to form a porch that has been enclosed. Aluminum awnings shelter each window and door. A non-historic exposed wood stair is on the north elevation to access an upper-story entrance.

T. Significance

2Y. Description of Environment and Outbuildings

History

The available Sanborn Fire Insurance maps do not show this area of Warrensburg.



416 N. Main

Missouri Historic Resources Survey Form - Continuation Sheet
Page 3

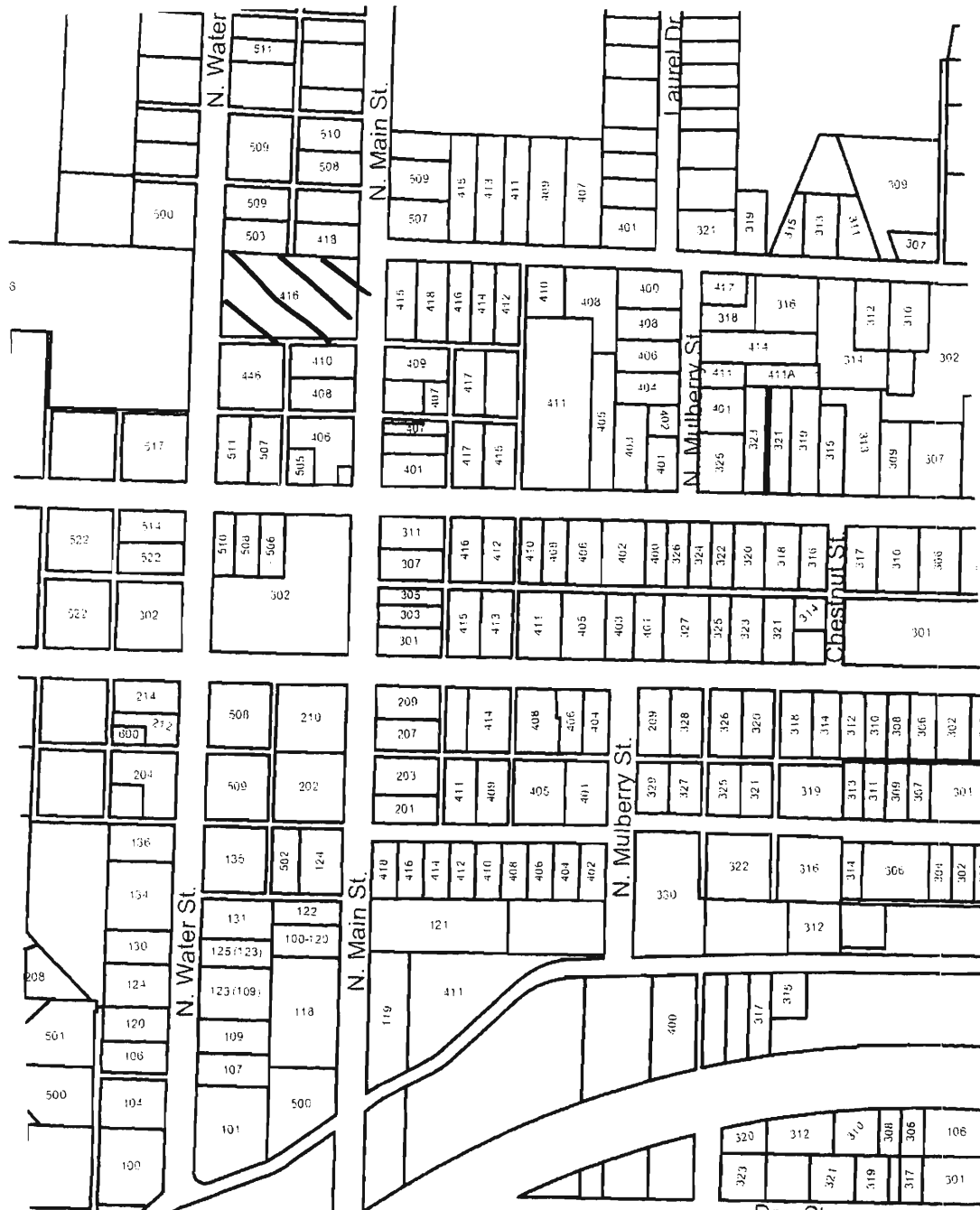
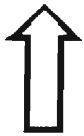
Reference Number
[Redacted]

D. Address / Location

416 N MAIN

E. City Warrensburg, MO B. County 101 Johnson

Location Map



Missouri Historic Resources Survey Form

Page 1

20A-004-691
Reference Number

D. Address / Location

418 N MAIN

E. City

Warrensburg, MO

B. County

101 Johnson

A. Historic Name

C. Other Name(s)

N. Ownership

Private

☒

Local

2A. Architect / Builder / Designer / Engineer

unknown

2B. Architectural Style

70 Modern Movement: Ranch

2C. Vernacular Type

2D. Construction Date

c.

1955

2E. Alteration Dates

2F. Date Rebuilt

2G. Date Moved

2H. Demo Date

2J. Historic Function

01 Domestic

2K. Historic Sub-Function

01A Single Dwelling

Present Function

01 Domestic

2L. No. of Ancillary Structures

0

2M. Resource Type

Building

2N. Stories

Primary Structure

1

Secondary Structure

Secondary Structure

Q. Area(s) of Significance/Contexts

030 Architecture

070 Community Plan. & Development

R. Significant Person(s)

S. Significant Event Date(s)

T. Significance - Continuation Sheet

History - Continuation Sheet

☒

National Register Name

NR Eligibility

Potential to Contribute

Integrity

Good

Survey Report

Phase II Warrensburg Survey

Survey Date

2007

Preparer

Sally Schwenk Associates, Inc.

Photographs

City of Warrensburg Community Development Dept

2I. Owner's Name and Address (if Different)

BEARD, HAROLD D. WANDA R

425 NE STATE ROUTE 13

WARRENSBURG MO 64093-7482

Federal

State

Mix

2O. Structural Systems

PR Platform Frame

2P. Wall Materials

92 Vinyl

2Q. Other Materials

2R. Roof Shapes

Gable-on-Hip

2S. Roof Materials

63 Asphalt

2T. Roof Features

2U. Foundation Materials

65 Concrete

2V. Porch Type

ST Stoop

2W. Plan Code

RC Rectangle

2X. Description of Property - Continuation Sheet ☒2Y. Description of Environment and Outbuildings - Continuation Sheet ☒

2Z. Sources

Sanborn maps, plat maps, and previous survey.

Missouri Historic Resources Survey Form - Continuation Sheet**Page 2****Reference Number****D. Address / Location**

418 N MAIN

E. City Warrensburg, MO**B. County** 101 Johnson**2X. Further Description**

This mid-twentieth century house has a shallow pitch gable-on-hip roof with wide eaves. The primary facade has four bays. From left to right, the bays are defined by a single window, the main entrance, a triple window, and a single-car garage. The windows are one-over-one light, double-hung sash units.

T. Significance**2Y. Description of Environment and Outbuildings****History**

The available Sanborn Fire Insurance maps do not show this area of Warrensburg.

Reference Number

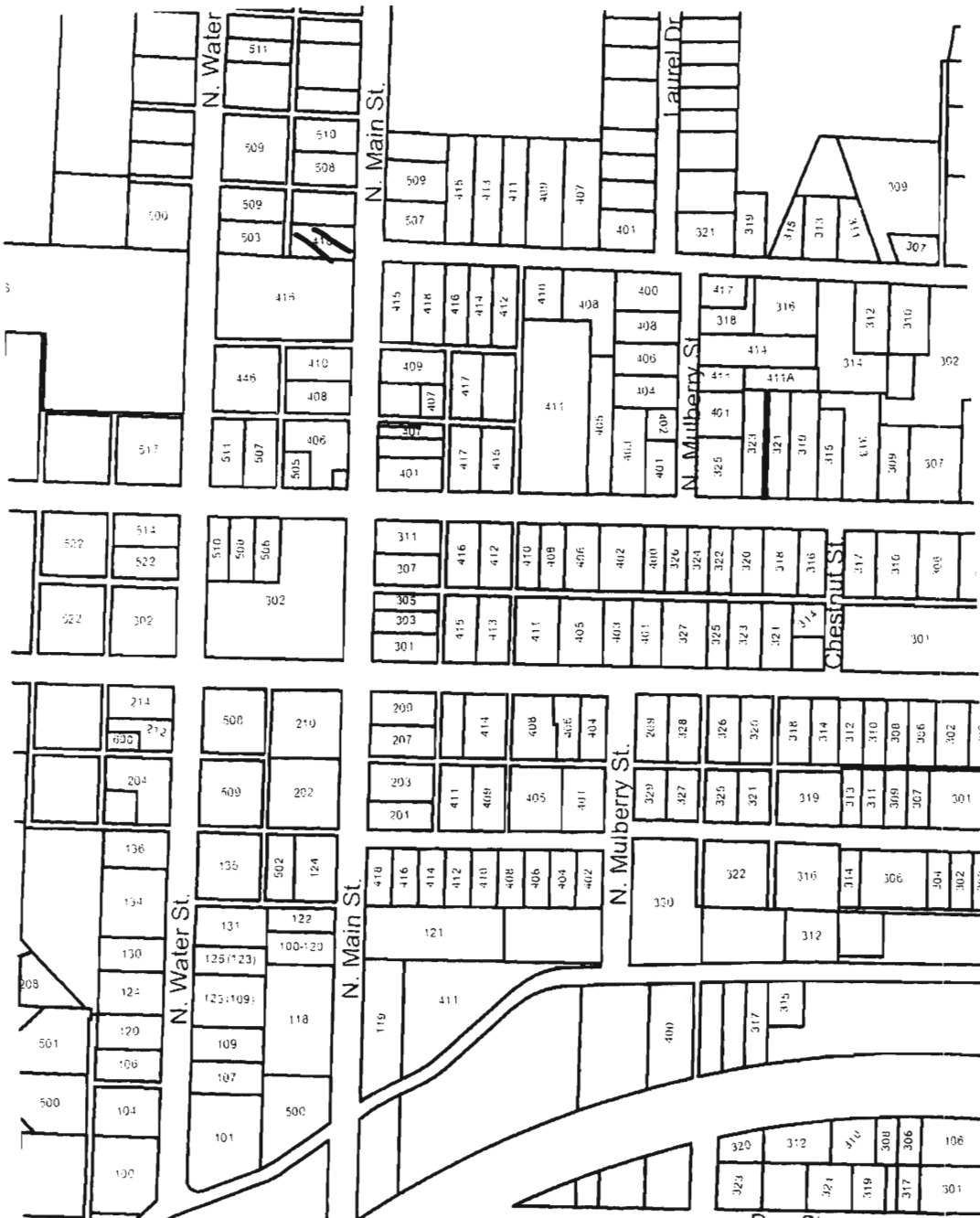
1995, 1996, 1997, 1998, 1999, 2000, 2001, 2002, 2003, 2004, 2005, 2006, 2007, 2008, 2009, 2010, 2011, 2012, 2013, 2014, 2015, 2016, 2017, 2018, 2019, 2020, 2021, 2022, 2023, 2024, 2025, 2026, 2027, 2028, 2029, 2030, 2031, 2032, 2033, 2034, 2035, 2036, 2037, 2038, 2039, 2040, 2041, 2042, 2043, 2044, 2045, 2046, 2047, 2048, 2049, 2050, 2051, 2052, 2053, 2054, 2055, 2056, 2057, 2058, 2059, 2060, 2061, 2062, 2063, 2064, 2065, 2066, 2067, 2068, 2069, 2070, 2071, 2072, 2073, 2074, 2075, 2076, 2077, 2078, 2079, 2080, 2081, 2082, 2083, 2084, 2085, 2086, 2087, 2088, 2089, 2090, 2091, 2092, 2093, 2094, 2095, 2096, 2097, 2098, 2099, 2100, 2101, 2102, 2103, 2104, 2105, 2106, 2107, 2108, 2109, 2110, 2111, 2112, 2113, 2114, 2115, 2116, 2117, 2118, 2119, 2120, 2121, 2122, 2123, 2124, 2125, 2126, 2127, 2128, 2129, 2130, 2131, 2132, 2133, 2134, 2135, 2136, 2137, 2138, 2139, 2140, 2141, 2142, 2143, 2144, 2145, 2146, 2147, 2148, 2149, 2150, 2151, 2152, 2153, 2154, 2155, 2156, 2157, 2158, 2159, 2160, 2161, 2162, 2163, 2164, 2165, 2166, 2167, 2168, 2169, 2170, 2171, 2172, 2173, 2174, 2175, 2176, 2177, 2178, 2179, 2180, 2181, 2182, 2183, 2184, 2185, 2186, 2187, 2188, 2189, 2190, 2191, 2192, 2193, 2194, 2195, 2196, 2197, 2198, 2199, 2200, 2201, 2202, 2203, 2204, 2205, 2206, 2207, 2208, 2209, 2210, 2211, 2212, 2213, 2214, 2215, 2216, 2217, 2218, 2219, 2220, 2221, 2222, 2223, 2224, 2225, 2226, 2227, 2228, 2229, 2230, 2231, 2232, 2233, 2234, 2235, 2236, 2237, 2238, 2239, 2240, 2241, 2242, 2243, 2244, 2245, 2246, 2247, 2248, 2249, 2250, 2251, 2252, 2253, 2254, 2255, 2256, 2257, 2258, 2259, 2260, 2261, 2262, 2263, 2264, 2265, 2266, 2267, 2268, 2269, 2270, 2271, 2272, 2273, 2274, 2275, 2276, 2277, 2278, 2279, 2280, 2281, 2282, 2283, 2284, 2285, 2286, 2287, 2288, 2289, 2290, 2291, 2292, 2293, 2294, 2295, 2296, 2297, 2298, 2299, 2300, 2301, 2302, 2303, 2304, 2305, 2306, 2307, 2308, 2309, 2310, 2311, 2312, 2313, 2314, 2315, 2316, 2317, 2318, 2319, 2320, 2321, 2322, 2323, 2324, 2325, 2326, 2327, 2328, 2329, 2330, 2331, 2332, 2333, 2334, 2335, 2336, 2337, 2338, 2339, 2340, 2341, 2342, 2343, 2344, 2345, 2346, 2347, 2348, 2349, 2350, 2351, 2352, 2353, 2354, 2355, 2356, 2357, 2358, 2359, 2360, 2361, 2362, 2363, 2364, 2365, 2366, 2367, 2368, 2369, 2370, 2371, 2372, 2373, 2374, 2375, 2376, 2377, 2378, 2379, 2380, 2381, 2382, 2383, 2384, 2385, 2386, 2387, 2388, 2389, 2390, 2391, 2392, 2393, 2394, 2395, 2396, 2397, 2398, 2399, 2400, 2401, 2402, 2403, 2404, 2405, 2406, 2407, 2408, 2409, 2410, 2411, 2412, 2413, 2414, 2415, 2416, 2417, 2418, 2419, 2420, 2421, 2422, 2423, 2424, 2425, 2426, 2427, 2428, 2429, 2430, 2431, 2432, 2433, 2434, 2435, 2436, 2437, 2438, 2439, 2440, 2441, 2442, 2443, 2444, 2445, 2446, 2447, 2448, 2449, 2450, 2451, 2452, 2453, 2454, 2455, 2456, 2457, 2458, 2459, 2460, 2461, 2462, 2463, 2464, 2465, 2466, 2467, 2468, 2469, 2470, 2471, 2472, 2473, 2474, 2475, 2476, 2477, 2478, 2479, 2480, 2481, 2482, 2483, 2484, 2485, 2486, 2487, 2488, 2489, 2490, 2491, 2492, 2493, 2494, 2495, 2496, 2497, 2498, 2499, 2500, 2501, 2502, 2503, 2504, 2505, 2506, 2507, 2508, 2509, 2510, 2511, 2512, 2513, 2514, 2515, 2516, 2517, 2518, 2519, 2520, 2521, 2522, 2523, 2524, 2525, 2526, 2527, 2528, 2529, 2530, 2531, 2532, 2533, 2534, 2535, 2536, 2537, 2538, 2539, 2540, 2541, 2542, 2543, 2544, 2545, 2546, 2547, 2548, 2549, 2550, 2551, 2552, 2553, 2554, 2555, 2556, 2557, 2558, 2559, 2560, 2561, 2562, 2563, 2564, 2565, 2566, 2567, 2568, 2569, 2570, 2571, 2572, 2573, 2574, 2575, 2576, 2577, 2578, 2579, 2580, 2581, 2582, 2583, 2584, 2585, 2586, 2587, 2588, 2589, 2590, 2591, 2592, 2593, 2594, 2595, 2596, 2597, 2598, 2599, 2600, 2601, 2602, 2603, 2604, 2605, 2606, 2607, 2608, 2609, 2610, 2611, 2612, 2613, 2614, 2615, 2616, 2617, 2618, 2619, 2620, 2621, 2622, 2623, 2624, 2625, 2626, 2627, 2628, 2629, 2630, 2631, 2632, 2633, 2634, 2635, 2636, 2637, 2638, 2639, 2640, 2641, 2642, 2643, 2644, 2645, 2646, 2647, 2648, 2649, 2650, 2651, 2652, 2653, 2654, 2655, 2656, 2657, 2658, 2659, 2660, 2661, 2662, 2663, 2664, 2665, 2666, 2667, 2668, 2669, 2670, 2671, 2672, 2673, 2674, 2675, 2676, 26

418 N MAIN

E. City Warrensburg, MO

B. County 101 Johnson

Location Map





418 N. Main

Missouri Historic Resources Survey Form
Page 1

30955041-692
Reference Number

D. Address / Location

506 N MAIN

2I. Owner's Name and Address (if Different)

E. City Warrensburg, MO B. County 101 Johnson

A. Historic Name

C. Other Name(s) Holbert Chapel Christian Methodist Episcopal Church

N. Ownership

Private

X

Local

Federal

State

Mix

2A. Architect / Builder / Designer / Engineer

unknown

2O. Structural Systems

WU Wood Undetermined

2B. Architectural Style

2P. Wall Materials

64 Asbestos

2C. Vernacular Type

79 Other Vernacular

2Q. Other Materials

2D. Construction Date

TBD

2E. Alteration Dates

2F. Date Rebuilt

2G. Date Moved

2H. Demo Date

2R. Roof Shapes

IG Intersecting Gable

2J. Historic Function

06 Religion

2S. Roof Materials

63 Asphalt

2K. Historic Sub-Function

06A Religious Facility

2T. Roof Features

Present Function

06 Religion

2L. No. of Ancillary Structures

0

2M. Resource Type

Building

2N. Stories

Primary Structure

1

Secondary Structure

Secondary Structure

2V. Porch Type

ST Stoop

Q. Area(s) of Significance/Contexts

070 Community Plan. & Development

2W. Plan Code

IR Irregular

R. Significant Person(s)

S. Significant Event Date(s)

2X. Description of Property - Continuation Sheet X

T. Significance - Continuation Sheet

History - Continuation Sheet

X

2Y. Description of Environment and Outbuildings - Continuation Sheet X

National Register Name

NR Eligibility

TBD

2Z. Sources

Sanborn maps, plat maps, and building permits.

Integrity

Poor+

Survey Report

Phase II Warrensburg Survey

Survey Date

2007

Preparer Sally Schwenk Associates, Inc.

Photographs City of Warrensburg Community Development Dept

Missouri Historic Resources Survey Form - Continuation Sheet**Page 2****Reference Number****D. Address / Location**

506 N MAIN

E. City Warrensburg, MO**B. County** 101 Johnson**2X. Further Description**

This church has a moderate to steep pitch cross-gable roof with moderate eaves. The primary facade has three bays. From left to right, the bays are defined by a double-leaf entrance, and two single windows. The windows are small one-over-one sash units. A gabled projection forms an enclosed entrance porch with a concrete ramp leading to the main entrance.

T. Significance**2Y. Description of Environment and Outbuildings****History**

The available Sanborn Fire Insurance maps do not cover this area of Warrensburg.

Missouri Historic Resources Survey Form - Continuation Sheet

Page 3

Reference Number

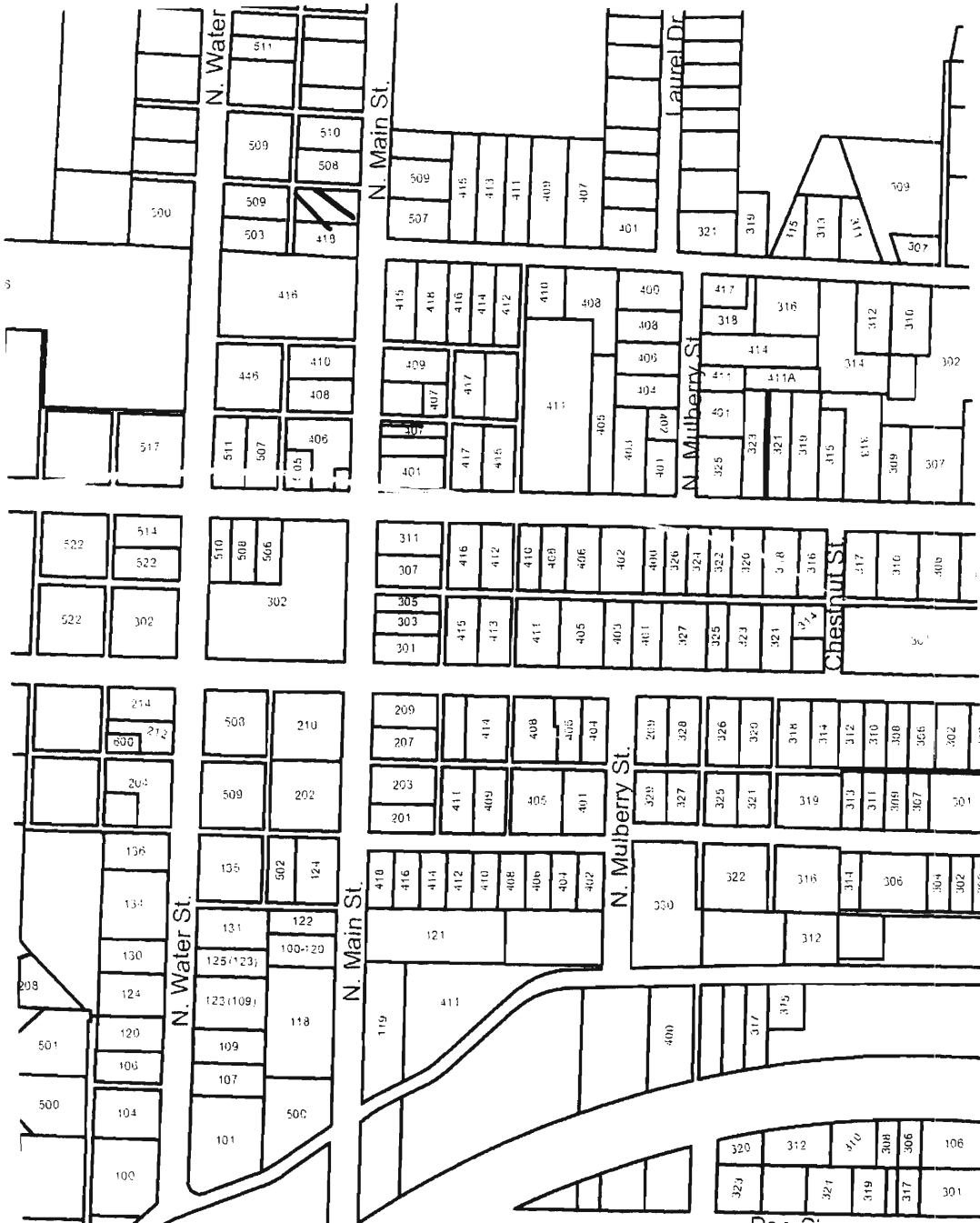
D. Address / Location

506 N MAIN

E. City Warrensburg, MO

B. County 101 Johnson

Location Map





506 N. Main

Missouri Historic Resources Survey Form

Page 1

30A-004-693
Reference Number

D. Address / Location

507 N MAIN

E. City

Warrensburg, MO

B. County

101 Johnson

A. Historic Name

C. Other Name(s)

N. Ownership

Private

☒

Local

Federal

State

Mix

2A. Architect / Builder / Designer / Engineer

unknown

2B. Architectural Style

2C. Vernacular Type

07 Gable-Front-and-Wing

2D. Construction Date

Late 19th c

2E. Alteration Dates

2F. Date Rebuilt

2G. Date Moved

2H. Demo Date

2J. Historic Function

01 Domestic

2K. Historic Sub-Function

01A Single Dwelling

Present Function

01 Domestic

2L. No. of Ancillary Structures

0

2M. Resource Type

Building

2N. Stories

Primary Structure

1

Secondary Structure

Secondary Structure

Q. Area(s) of Significance/Contexts

070 Community Plan. & Development

R. Significant Person(s)

S. Significant Event Date(s)

T. Significance - Continuation Sheet

History - Continuation Sheet

☒

National Register Name

NR Eligibility

TBD

Integrity

Poor

Survey Report

Phase II Warrensburg Survey

Survey Date

2007

Preparer

Sally Schwenk Associates, Inc.

Photographs

City of Warrensburg Community Development Dept

2I. Owner's Name and Address (if Different)

THOMPSON, PHILLIP E. ROBIN

507 N MAIN ST

WARRENSBURG MO 64093-1319

2O. Structural Systems

WU Wood Undetermined

2P. Wall Materials

92 Vinyl

2Q. Other Materials

2R. Roof Shapes

IG Intersecting Gable

2S. Roof Materials

63 Asphalt

2T. Roof Features

2U. Foundation Materials

01 None Listed

2V. Porch Type

OH One-Half

2W. Plan Code

IR Irregular

2X. Description of Property - Continuation Sheet

☒

2Y. Description of Environment and Outbuildings - Continuation Sheet

☒

2Z. Sources

Sanborn maps, plat maps, and previous survey.

Missouri Historic Resources Survey Form - Continuation Sheet

Reference Number

Page 2

D. Address / Location

507 N MAIN

E. City Warrensburg, MO

B. County 101 Johnson

2X. Further Description

This house has a moderate pitch cross-gabled roof with moderate eaves. The front-facing gable is at the center of the primary facade. The primary facade has four bays. From left to right, the bays are defined by a two-car garage, a paired window, the main entrance, and a single window. The windows are two-over-two light, double-hung wood sash units or six-over-six light vinyl sash units with faux muntins. A shed roof porch shelters the two south end bays and features a square wood support post and no balustrade. The north half of the primary facade reflects a mid-to-late twentieth century remodel.

T. Significance

2Y. Description of Environment and Outbuildings

History

The available Sanborn Fire Insurance maps do not show this area of Warrensburg.

Missouri Historic Resources Survey Form - Continuation Sheet

Page 3

Reference Number

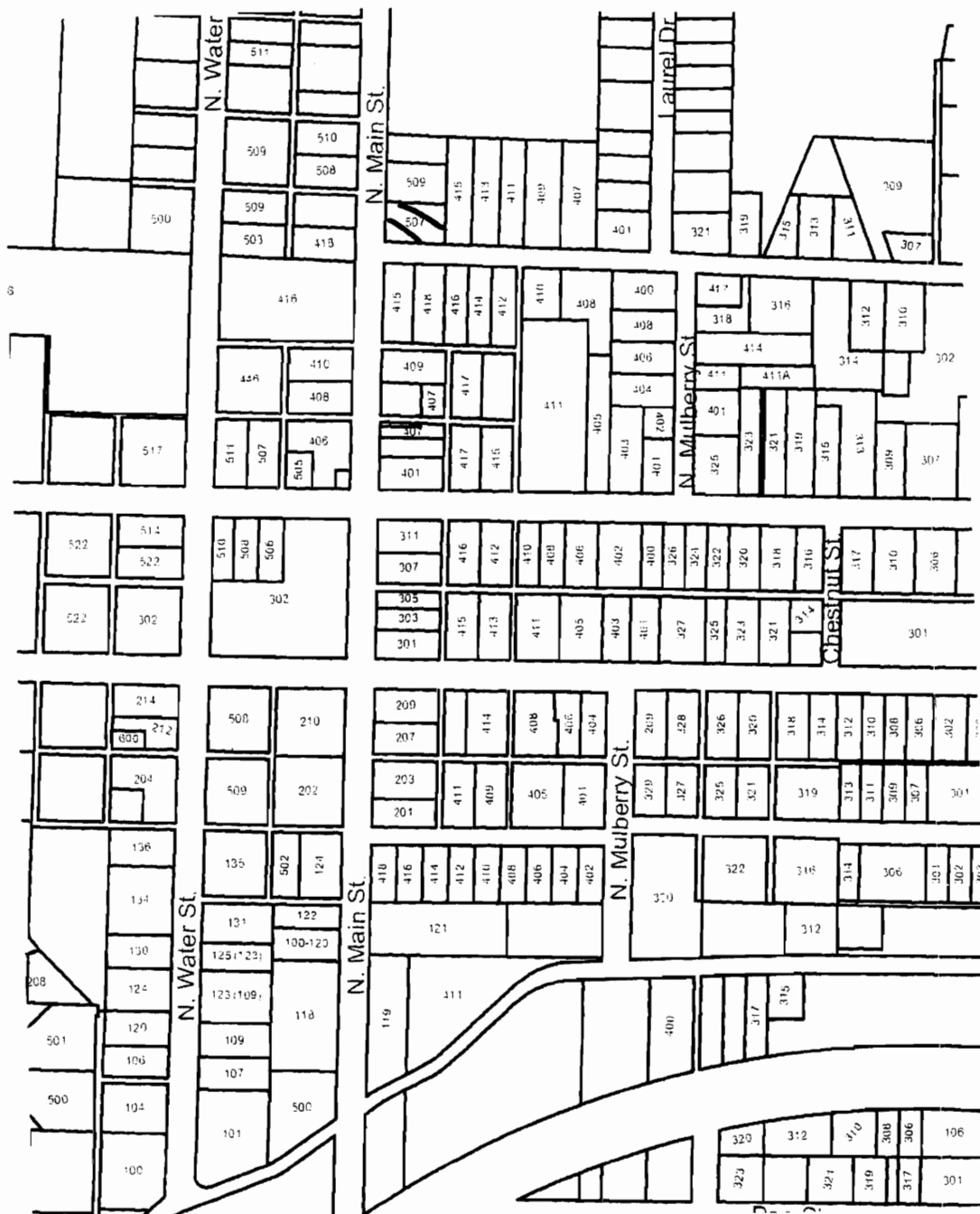
D. Address / Location

507 N MAIN

E. City Warrensburg, MO

B. County 101 Johnson

Location Map





507 N. Main

Missouri Historic Resources Survey Form

Page 1

30A3004-694
Reference Number

D. Address / Location

508 N MAIN

E. City

Warrensburg, MO

B. County

101 Johnson

A. Historic Name

C. Other Name(s)

N. Ownership

Private

☒

Local

Federal

State

Mix

2A. Architect / Builder / Designer / Engineer

unknown

2B. Architectural Style

70 Modern Movement: Ranch

2C. Vernacular Type

2D. Construction Date

Post-1966

2E. Alteration Dates

2F. Date Rebuilt

2G. Date Moved

2H. Demo Date

2J. Historic Function

01 Domestic

2K. Historic Sub-Function

01A Single Dwelling

Present Function

01 Domestic

2L. No. of Ancillary Structures

0

2M. Resource Type

Building

2N. Stories

Primary Structure

1

Secondary Structure

Secondary Structure

Q. Area(s) of Significance/Contexts

R. Significant Person(s)

S. Significant Event Date(s)

T. Significance - Continuation Sheet

History - Continuation Sheet

☒

National Register Name

NR Eligibility

Non-contributing/Not Eligible

Integrity

Non-Historic

Survey Report

Phase II Warrensburg Survey

Survey Date

2007

Preparer

Sally Schwenk Associates, Inc.

Photographs

City of Warrensburg Community Development Dept

2I. Owner's Name and Address (if Different)

2O. Structural Systems

PR Platform Frame

2P. Wall Materials

92 Vinyl

2Q. Other Materials

2R. Roof Shapes

IG Intersecting Gable

2S. Roof Materials

63 Asphalt

2T. Roof Features

2U. Foundation Materials

65 Concrete

2V. Porch Type

R1 Recessed-1 Story

2W. Plan Code

LS L-Shape

2X. Description of Property - Continuation Sheet

☒

2Y. Description of Environment and Outbuildings - Continuation Sheet

☒

2Z. Sources

Sanborn maps, plat maps, and building permits.

Missouri Historic Resources Survey Form - Continuation Sheet

Reference Number

Page 2

D. Address / Location

508 N MAIN

E. City Warrensburg, MO**B. County** 101 Johnson**2X. Further Description**

This house has a shallow pitch cross-gable roof with wide eaves. The front-facing gable is at the south end. The primary facade has four bays. From left to right, the bays are defined by a two-car garage, the main entrance, and two single windows. The windows are one-over-one light, double-hung sash units with decorative shutters. The entrance bay is recessed under the front-facing gable, forming an entrance porch.

T. Significance**2Y. Description of Environment and Outbuildings****History**

The available Sanborn Fire Insurance maps do not show this area of Warrensburg.

Missouri Historic Resources Survey Form - Continuation Sheet

Page 3

Reference Number

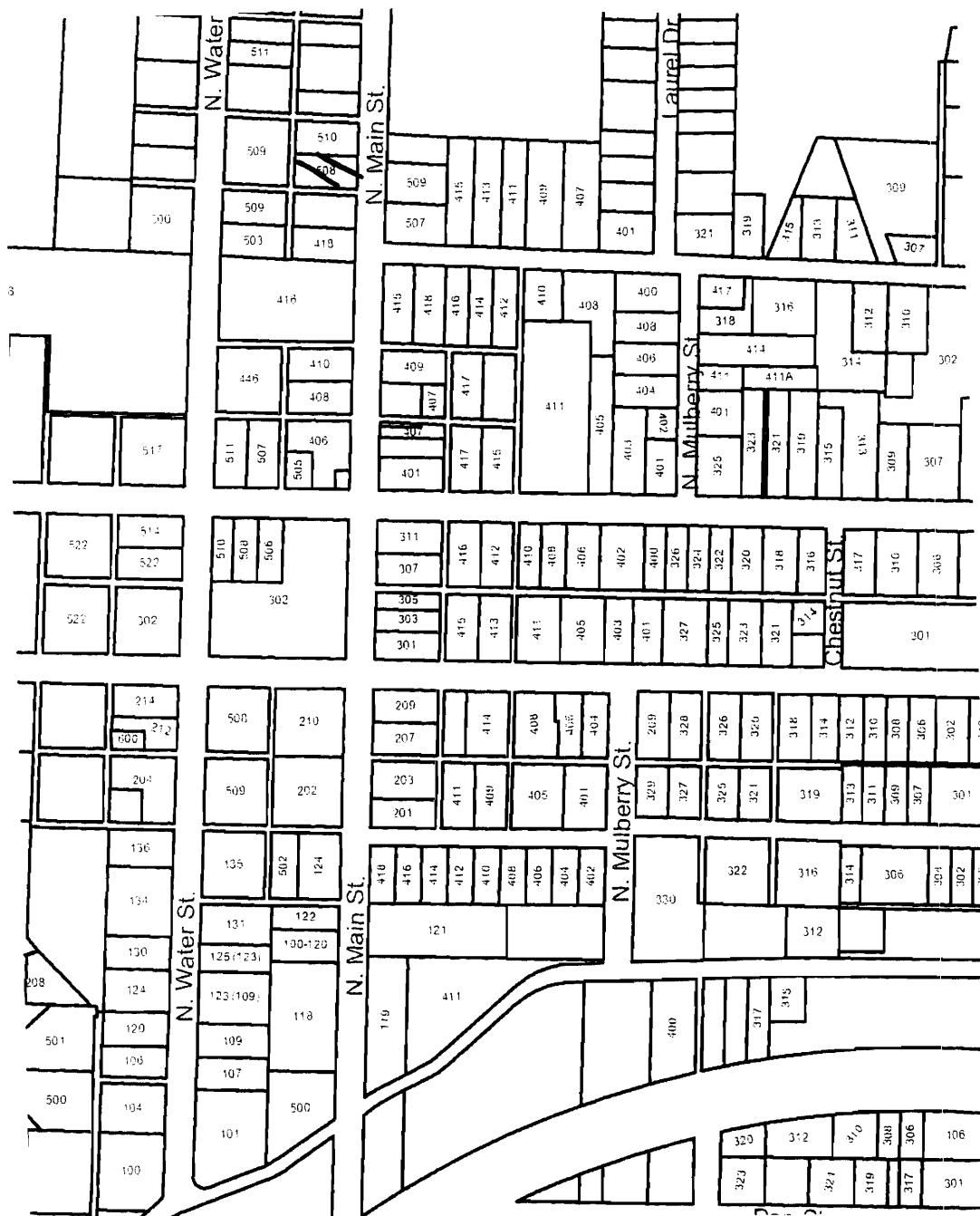
D. Address / Location

508 N MAIN

E. City Warrensburg, MO

B. County 101 Johnson

Location Map





508 N. Main

Missouri Historic Resources Survey Form

Page 1

30A5004-695
Reference Number

D. Address / Location

509 N MAIN

E. City

Warrensburg, MO

B. County

101 Johnson

A. Historic Name

C. Other Name(s)

N. Ownership

Private

☒ X

Local

Federal

State

Mix

2A. Architect / Builder / Designer / Engineer

unknown

2B. Architectural Style

70 Modern Movement: Ranch

2C. Vernacular Type

51 Duplex

2D. Construction Date

c. 1960

2E. Alteration Dates

2F. Date Rebuilt

2G. Date Moved

2H. Demo Date

2J. Historic Function

01 Domestic

2K. Historic Sub-Function

01B Multiple Dwelling

Present Function

01 Domestic

2L. No. of Ancillary Structures

0

2M. Resource Type

Building

2N. Stories

Primary Structure

1

Secondary Structure

Secondary Structure

Q. Area(s) of Significance/Contexts

030 Architecture

070 Community Planning and Development

R. Significant Person(s)

S. Significant Event Date(s)

T. Significance - Continuation Sheet

History - Continuation Sheet

☒ X

National Register Name

NR Eligibility

TBD

Integrity

Poor+

Survey Report

Phase II Warrensburg Survey

Survey Date

2007

Preparer

Sally Schwenk Associates, Inc.

Photographs

City of Warrensburg Community Development Dept

2I. Owner's Name and Address (if Different)

2O. Structural Systems

PR Platform Frame

2P. Wall Materials

20 Wood

2Q. Other Materials

2R. Roof Shapes

HP Hipped

2S. Roof Materials

63 Asphalt

2T. Roof Features

2U. Foundation Materials

65 Concrete

2V. Porch Type

ST Stoop

2W. Plan Code

RC Rectangle

2X. Description of Property - Continuation Sheet

☒ X

2Y. Description of Environment and Outbuildings - Continuation Sheet

☒ X

2Z. Sources

Sanborn maps, plat maps, and building permits.

Missouri Historic Resources Survey Form - Continuation Sheet**Page 2**

Reference Number

D. Address / Location

509 N MAIN

E. City Warrensburg, MO**B. County** 101 Johnson**2X. Further Description**

This mid-twentieth century duplex has a shallow pitch hip roof with wide eaves. The primary facade has six bays. From left to right, the bays are defined by a single window, a unit entrance, two paired windows, a unit entrance, and a single window. The windows are horizontally divided two-over-two light, double-hung wood sash units. The eaves project forward over the four center bays.

T. Significance**2Y. Description of Environment and Outbuildings****History**

The available Sanborn Fire Insurance maps do not show this area of Warrensburg.

Missouri Historic Resources Survey Form - Continuation Sheet
Page 3

Reference Number

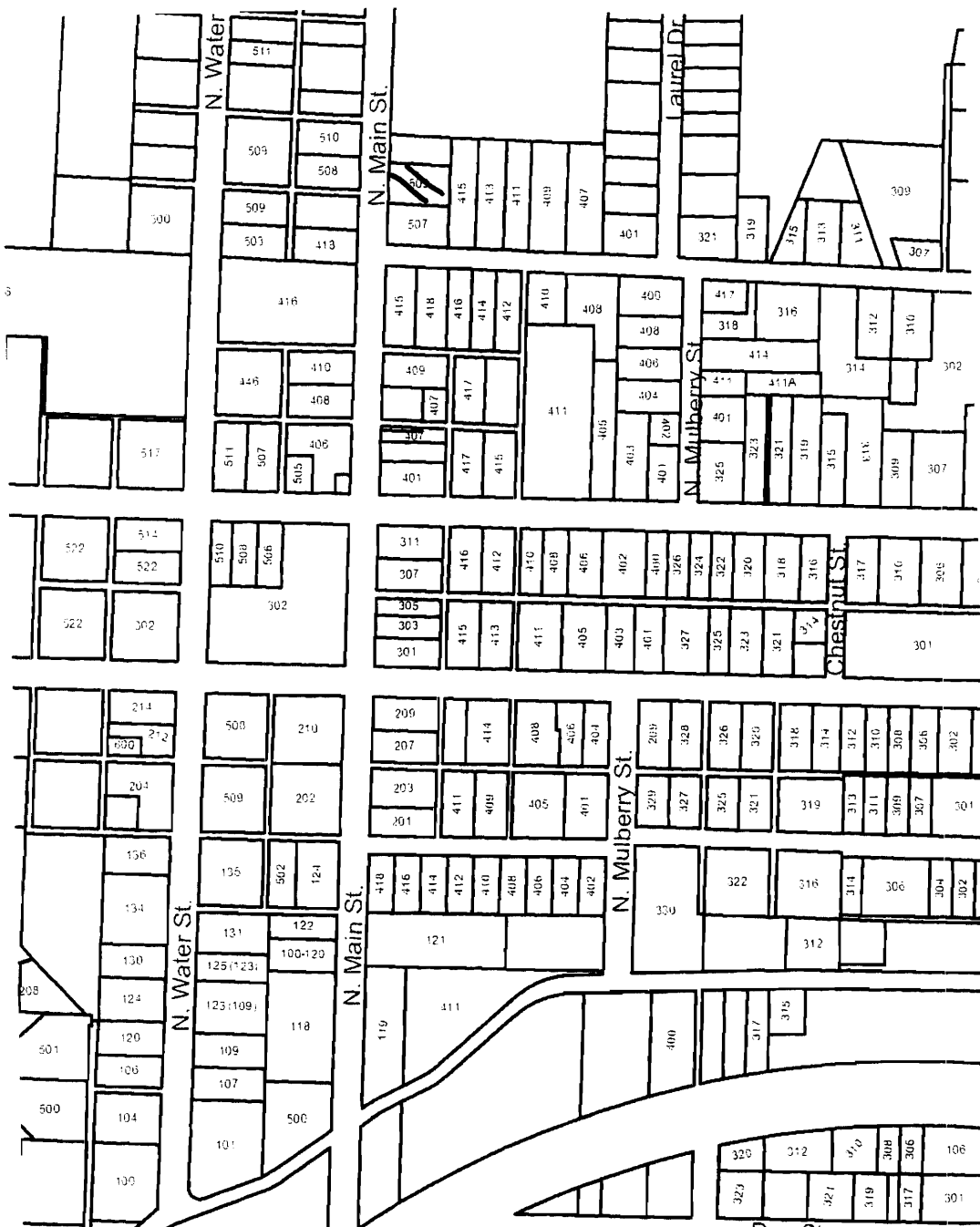
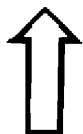
D. Address / Location

509 N MAIN

E. City Warrensburg, MO

B. County 101 Johnson

Location Map





509 N. Main

Missouri Historic Resources Survey Form

Page 1

30AS004-696
Reference Number

D. Address / Location

510 N MAIN

E. City

Warrensburg, MO

B. County

101 Johnson

A. Historic Name

C. Other Name(s)

N. Ownership

Private

☒

Local

2I. Owner's Name and Address (if Different)

2A. Architect / Builder / Designer / Engineer

unknown

2B. Architectural Style

70 Modern Movement: Ranch

2C. Vernacular Type

2D. Construction Date

Post-1966

2E. Alteration Dates

2F. Date Rebuilt

2G. Date Moved

2H. Demo Date

2J. Historic Function

01 Domestic

2K. Historic Sub-Function

01A Single Dwelling

Present Function

01 Domestic

2L. No. of Ancillary Structures

0

2M. Resource Type

Building

2N. Stories

Primary Structure

1

Secondary Structure

Secondary Structure

Q. Area(s) of Significance/Contexts

R. Significant Person(s)

S. Significant Event Date(s)

T. Significance - Continuation Sheet

History - Continuation Sheet

☒

National Register Name

NR Eligibility

Non-contributing/Not Eligible

Integrity

Non-Historic

Survey Report

Phase II Warrensburg Survey

Survey Date

2007

Preparer

Sally Schwenk Associates, Inc.

Photographs

City of Warrensburg Community Development Dept

2O. Structural Systems

PR Platform Frame

2P. Wall Materials

92 Vinyl

2Q. Other Materials

2R. Roof Shapes

IG Intersecting Gable

2S. Roof Materials

63 Asphalt

2T. Roof Features

2U. Foundation Materials

65 Concrete

2V. Porch Type

ST Stoop

2W. Plan Code

LS L-Shape

2X. Description of Property - Continuation Sheet ☒2Y. Description of Environment and Outbuildings - Continuation Sheet ☒

2Z. Sources

Sanborn maps, plat maps, and building permits.

Missouri Historic Resources Survey Form - Continuation Sheet

Reference Number

Page 2

D. Address / Location

510 N MAIN

E. City Warrensburg, MO

B. County 101 Johnson

2X. Further Description

This house has a shallow pitch cross-gable roof with wide eaves. The front-facing gable is at the right end. The primary facade has four bays. From right to left, the bays are defined by a two-car garage, the main entrance, and two paired windows. The windows are one-by-one light sliding sash units. The entrance bay is recessed under the front-facing gable, forming an entrance porch.

T. Significance**2Y. Description of Environment and Outbuildings****History**

The available Sanborn Fire Insurance maps do not show this area of Warrensburg.

Missouri Historic Resources Survey Form - Continuation Sheet

Page 3

Reference Number

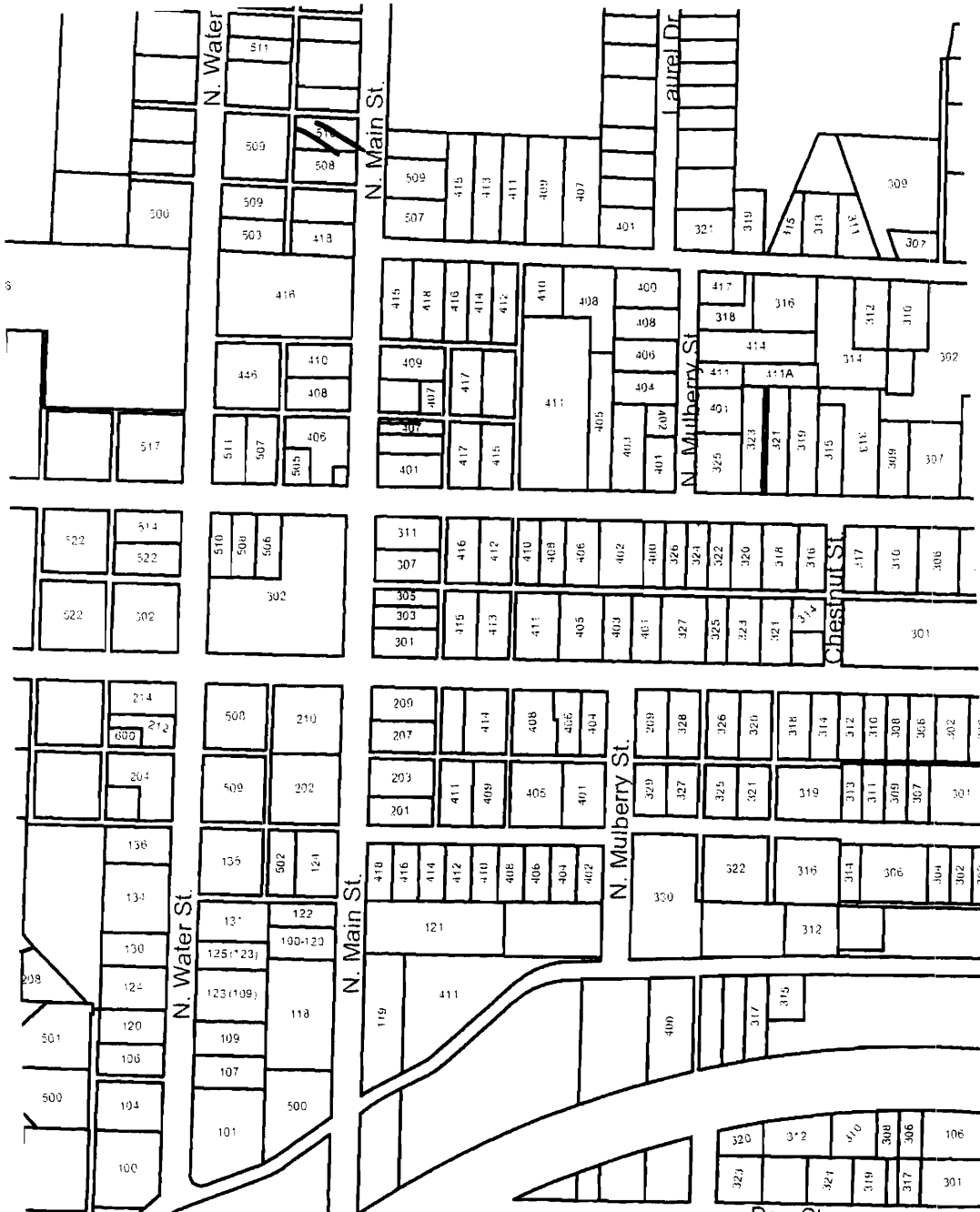
D. Address / Location

510 N MAIN

E. City Warrensburg, MO

B. County 101 Johnson

Location Map





510 N. Main

Missouri Historic Resources Survey Form

Page 1

JOAS004 - 6971
Reference Number

D. Address / Location

511 N MAIN

E. City

Warrensburg, MO

B. County

101 Johnson

A. Historic Name

C. Other Name(s)

N. Ownership

Private

☒

Local

Federal

State

Mix

2A. Architect / Builder / Designer / Engineer

unknown

2B. Architectural Style

2C. Vernacular Type

02 Massed-Plan, Side-Gabled

2D. Construction Date

Early 20th

2E. Alteration Dates

2F. Date Rebuilt

2G. Date Moved

2H. Demo Date

2J. Historic Function

01 Domestic

2K. Historic Sub-Function

01A Single Dwelling

Present Function

01 Domestic

2L. No. of Ancillary Structures

1

2M. Resource Type

Building

2N. Stories

Primary Structure

1

Secondary Structure

1

Secondary Structure

Q. Area(s) of Significance/Contexts

030 Architecture

070 Community Planning and Development

R. Significant Person(s)

S. Significant Event Date(s)

T. Significance - Continuation Sheet

History - Continuation Sheet

☒

National Register Name

NR Eligibility

TBD

Integrity

Poor+

Survey Report

Phase II Warrensburg Survey

Survey Date

2007

Preparer

Sally Schwenk Associates, Inc.

Photographs

City of Warrensburg Community Development Dept

2I. Owner's Name and Address (if Different)

2O. Structural Systems

PR Platform Frame

2P. Wall Materials

64 Asbestos

2Q. Other Materials

2R. Roof Shapes

GB Gable

2S. Roof Materials

63 Asphalt

2T. Roof Features

2U. Foundation Materials

65 Concrete

2V. Porch Type

ST Stoop

2W. Plan Code

RC Rectangle

2X. Description of Property - Continuation Sheet

☒

2Y. Description of Environment and Outbuildings - Continuation Sheet

☒

2Z. Sources

Sanborn maps, plat maps, and building permits.

Missouri Historic Resources Survey Form - Continuation Sheet

Reference Number

Page 2

D. Address / Location

511 N MAIN

E. City Warrensburg, MO

B. County 101 Johnson

2X. Further Description

This house has a moderate pitch side-gable roof with tight eaves. The primary facade has three bays. From left to right, the bays are defined by a single window, the main entrance, and a single window. The windows are horizontally divided two-over-two light, double-hung wood sash units. A Craftsman era door is in the entrance bay. A secondary entrance is at the rear of the south elevation.

T. Significance**2Y. Description of Environment and Outbuildings****History**

The available Sanborn Fire Insurance maps do not show this area of Warrensburg.

Missouri Historic Resources Survey Form - Continuation Sheet
Page 3

Reference Number

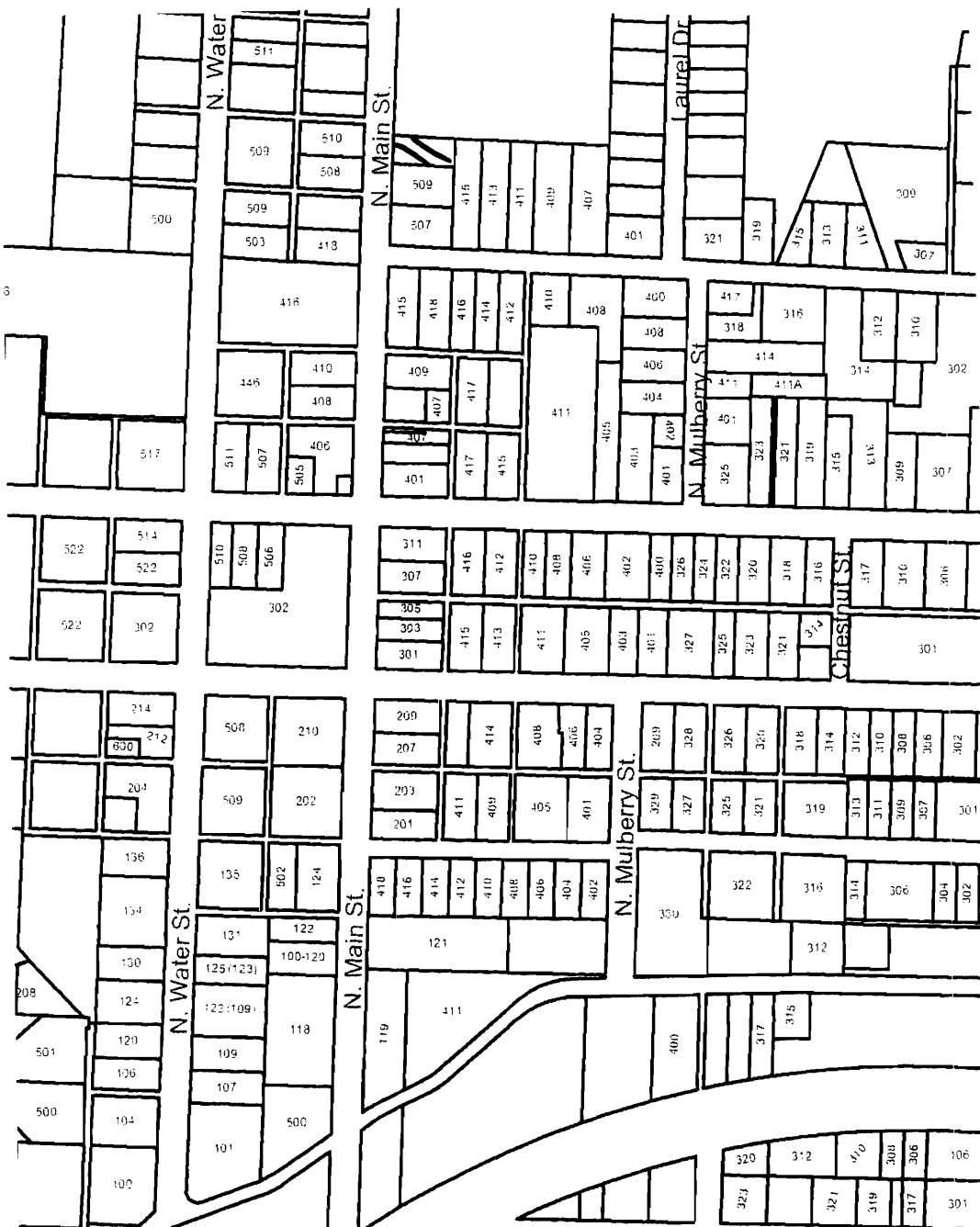
D. Address / Location

511 N MAIN

E. City Warrensburg, MO

B. County 101 Johnson

Location Map





511 N. Main

Missouri Historic Resources Survey Form
Page 1

30A-004 - 698
Reference Number

D. Address / Location

318 S MAIN

E. City Warrensburg, MO B. County 101 Johnson

A. Historic Name

C. Other Name(s)

N. Ownership Private ☒ Local

2A. Architect / Builder / Designer / Engineer

unknown

2B. Architectural Style

53 Tudor Revival

2C. Vernacular Type

2D. Construction Date c. 1930

2E. Alteration Dates

2F. Date Rebuilt

2G. Date Moved

2H. Demo Date

2J. Historic Function

01 Domestic

2K. Historic Sub-Function

01A Single Dwelling

Present Function

01 Domestic

2L. No. of Ancillary Structures

0

2M. Resource Type

Building

2N. Stories

Primary Structure

1

Secondary Structure

Secondary Structure

Q. Area(s) of Significance/Contexts

030 Architecture

070 Community Planning and Development

R. Significant Person(s)

S. Significant Event Date(s)

T. Significance - Continuation Sheet

History - Continuation Sheet

X

National Register Name

NR Eligibility

Non-contributing/Not Eligible

Integrity

Poor+

Survey Report

Phase II Warrensburg Survey

Survey Date

2007

Preparer Sally Schwenk Associates, Inc.

Photographs City of Warrensburg Community Development Dept

2I. Owner's Name and Address (if Different)

WINGER, MARVIN CATHELENE

711 S HOLDEN

WARRENSBURG MO 64093

Federal State Mix

2O. Structural Systems

PR Platform Frame

2P. Wall Materials

92 Vinyl

2Q. Other Materials

2R. Roof Shapes

GB Gable

2S. Roof Materials

63 Asphalt

2T. Roof Features

2U. Foundation Materials

30 Brick

2V. Porch Type

ST Stoop

SI Side

2W. Plan Code

IR Irregular

2X. Description of Property - Continuation Sheet X

2Y. Description of Environment and Outbuildings - Continuation Sheet X

2Z. Sources

Sanborn maps, plat maps, and previous survey.

Missouri Historic Resources Survey Form - Continuation Sheet

Reference Number

Page 2

D. Address / Location

318 S MAIN

E. City Warrensburg, MO**B. County** 101 Johnson**2X. Further Description**

This house has a moderate-to-steep pitch side-gable roof with moderate eaves. The primary facade has three bays. From left to right, the bays are defined by the main entrance and two single windows. The windows are non-historic vinyl one-over-one lightsash units. An asymmetrical projecting gable distinguishes the entrance bay. Historic architectural features include the exterior brick chimney on the side elevation, the exposed stone foundation, and the shed roof rear porch that features a secondary entrance.

T. Significance**2Y. Description of Environment and Outbuildings****History**

The available Sanborn Fire Insurance maps do not show this area of Warrensburg.

Missouri Historic Resources Survey Form - Continuation Sheet

Page 3

Reference Number

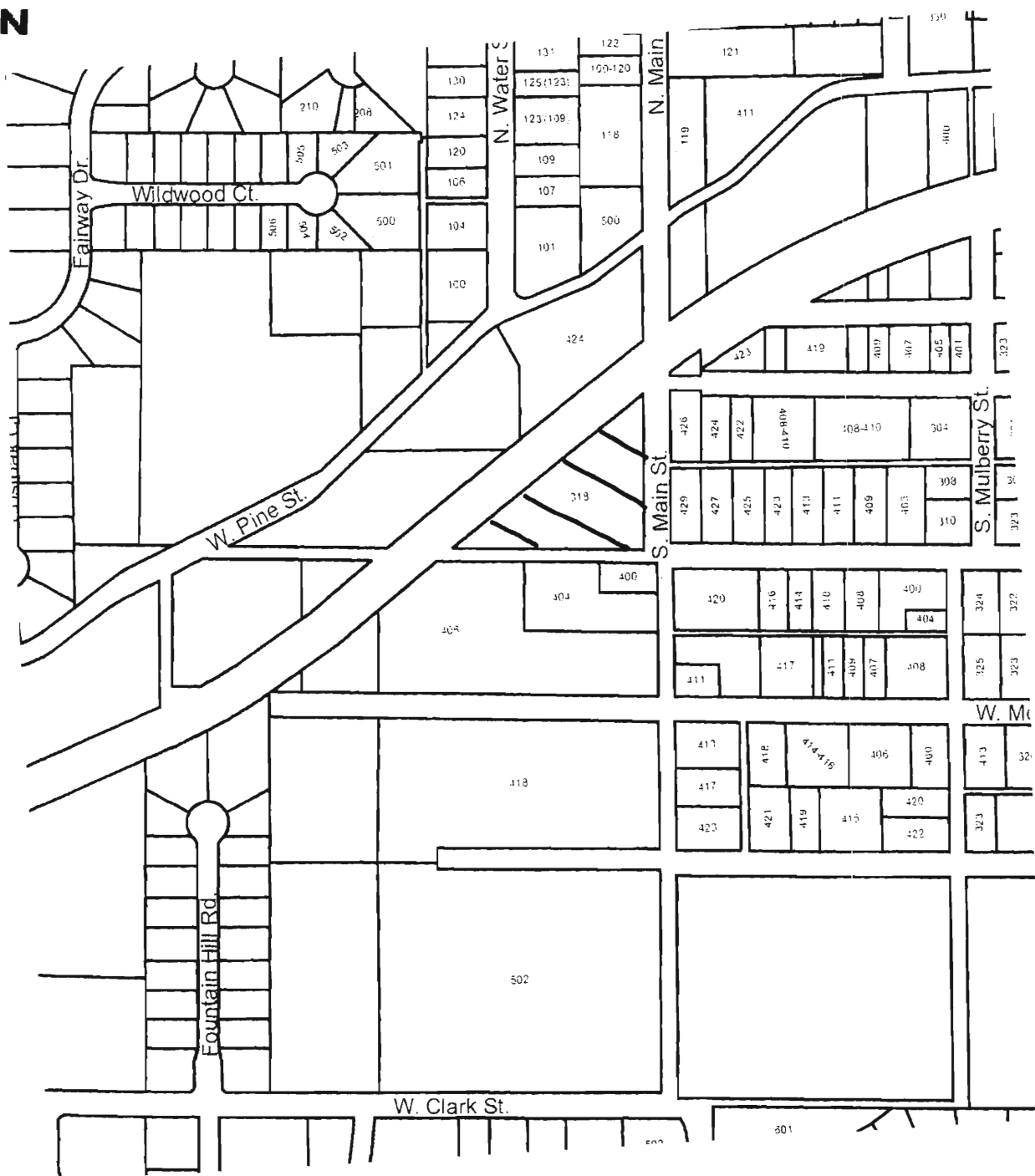
D. Address / Location

318 S MAIN

E. City Warrensburg, MO

B. County 101 Johnson

Location Map





318 S. Main

Missouri Historic Resources Survey Form

Page 1

JGAS004-699

Reference Number

D. Address / Location

400 S MAIN

E. City

Warrensburg, MO

B. County

101 Johnson

A. Historic Name

C. Other Name(s)

N. Ownership

Private

☒

Local

Federal

State

Mix

2A. Architect / Builder / Designer / Engineer

unknown

2B. Architectural Style

70 Modern Movement: Ranch

2C. Vernacular Type

2D. Construction Date

c. 1958

2E. Alteration Dates

2F. Date Rebuilt

2G. Date Moved

2H. Demo Date

2J. Historic Function

01 Domestic

2K. Historic Sub-Function

01A Single Dwelling

Present Function

01 Domestic

2L. No. of Ancillary Structures

0

2M. Resource Type

Building

2N. Stories

Primary Structure

1

Secondary Structure

Secondary Structure

Q. Area(s) of Significance/Contexts

030 Architecture

070 Community Planning and Development

R. Significant Person(s)

S. Significant Event Date(s)

T. Significance - Continuation Sheet

History - Continuation Sheet

☒

National Register Name

NR Eligibility

Potential to Contribute

Integrity

Good

Survey Report

Phase II Warrensburg Survey

Survey Date

2007

Preparer

Sally Schwenk Associates, Inc.

Photographs

City of Warrensburg Community Development Dept

2I. Owner's Name and Address (if Different)

STARK, LYSBETH V

400 S MAIN ST

WARRENSBURG MO 64093-2117

2O. Structural Systems

PR Platform Frame

2P. Wall Materials

99 Other: T111

2Q. Other Materials

2R. Roof Shapes

IG Intersecting Gable

2S. Roof Materials

63 Asphalt

2T. Roof Features

2U. Foundation Materials

65 Concrete

2V. Porch Type

ST Stoop

2W. Plan Code

RC Rectangle

2X. Description of Property - Continuation Sheet

☒

2Y. Description of Environment and Outbuildings - Continuation Sheet

☒

2Z. Sources

Sanborn maps, plat maps, and previous survey.

Missouri Historic Resources Survey Form - Continuation Sheet

Reference Number

Page 2

D. Address / Location

400 S MAIN

E. City Warrensburg, MO**B. County** 101 Johnson**2X. Further Description**

This mid-twentieth century house has a shallow pitch cross-gable roof with moderate eaves. The gable-front projection is at the left end. The primary facade has three bays. From left to right, the bays are defined by a paired window, the main entrance, and a tripartite picture window. The windows are horizontally divided two-over-two wood sash units.

T. Significance**2Y. Description of Environment and Outbuildings****History**

The available Sanborn Fire Insurance maps do not show this area of Warrensburg.

Missouri Historic Resources Survey Form - Continuation Sheet

Page 3

Reference Number

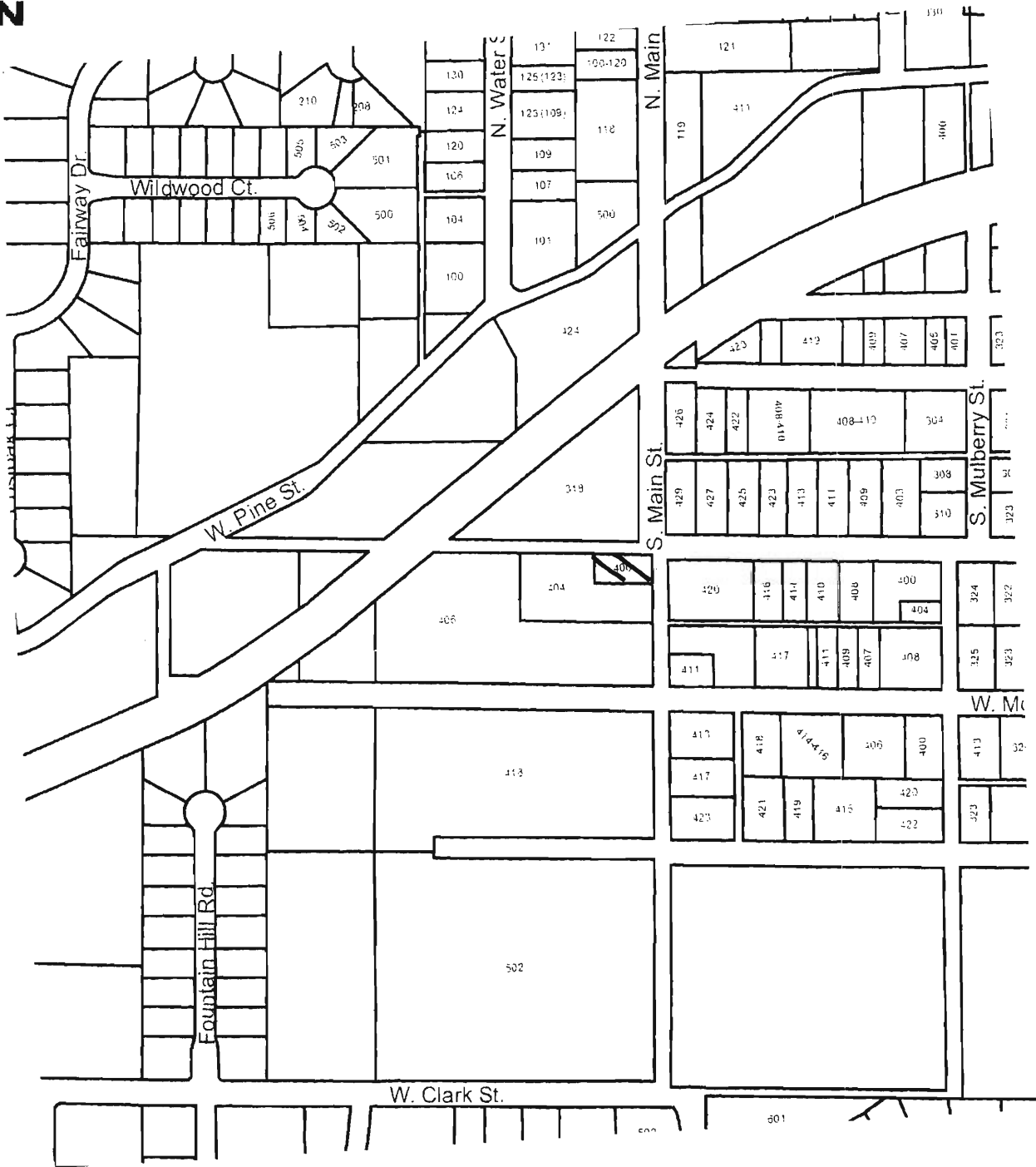
D. Address / Location


400 S MAIN

E. City Warrensburg, MO

B. County 101 Johnson

Location Map





400 S. Main

Missouri Historic Resources Survey Form

Page 1

3095004 - 700
Reference Number

D. Address / Location

404 S MAIN

E. City

Warrensburg, MO

B. County

101 Johnson

A. Historic Name

C. Other Name(s)

N. Ownership

Private

☒

Local

Federal

State

Mix

2A. Architect / Builder / Designer / Engineer

unknown

2B. Architectural Style

2C. Vernacular Type

59 Multi-Family Undetermined

2D. Construction Date

c. 2000

2E. Alteration Dates

2F. Date Rebuilt

2G. Date Moved

2H. Demo Date

2J. Historic Function

01 Domestic

2K. Historic Sub-Function

01B Multiple Dwelling

Present Function

01 Domestic

2L. No. of Ancillary Structures

0

2M. Resource Type

Building

2N. Stories

Primary Structure

2

Secondary Structure

Secondary Structure

Q. Area(s) of Significance/Contexts

R. Significant Person(s)

S. Significant Event Date(s)

T. Significance - Continuation Sheet

History - Continuation Sheet

☒

National Register Name

NR Eligibility

Non-contributing/Not Eligible

Integrity

Non-Historic

Survey Report

Phase II Warrensburg Survey

Survey Date

2007

Preparer

Sally Schwenk Associates, Inc.

Photographs

City of Warrensburg Community Development Dept

2I. Owner's Name and Address (if Different)

HILLSIDE MOBILE HOME PARK LLC

28 SIGNAL HILL CT

ST CHARLES, MO 63301

2O. Structural Systems

PR Platform Frame

2P. Wall Materials

30 Brick

2Q. Other Materials

2R. Roof Shapes

HP Hipped

2S. Roof Materials

63 Asphalt

2T. Roof Features

2U. Foundation Materials

65 Concrete

2V. Porch Type

ST Stoop

BA Balcony

2W. Plan Code

RC Rectangle

2X. Description of Property - Continuation Sheet ☒2Y. Description of Environment and Outbuildings - Continuation Sheet ☒

2Z. Sources

Sanborn maps, plat maps, and previous survey.

Missouri Historic Resources Survey Form - Continuation Sheet

Reference Number

Page 2

D. Address / Location

404 S MAIN

E. City Warrensburg, MO**B. County** 101 Johnson**2X. Further Description**

This non-historic apartment complex has a shallow pitch roof with wide eaves. The complex is comprised of six connected blocks that step down as the grade descends across the facade. Each block has four units. The entire building has a total of twenty-three facade bays, defined by unit entrances and paired windows. Exposed unpainted wood stairs and landings provide access to upper-level unit entrances.

T. Significance**2Y. Description of Environment and Outbuildings****History**

The available Sanborn Fire Insurance maps do not show this area of Warrensburg.

Missouri Historic Resources Survey Form - Continuation Sheet
Page 3

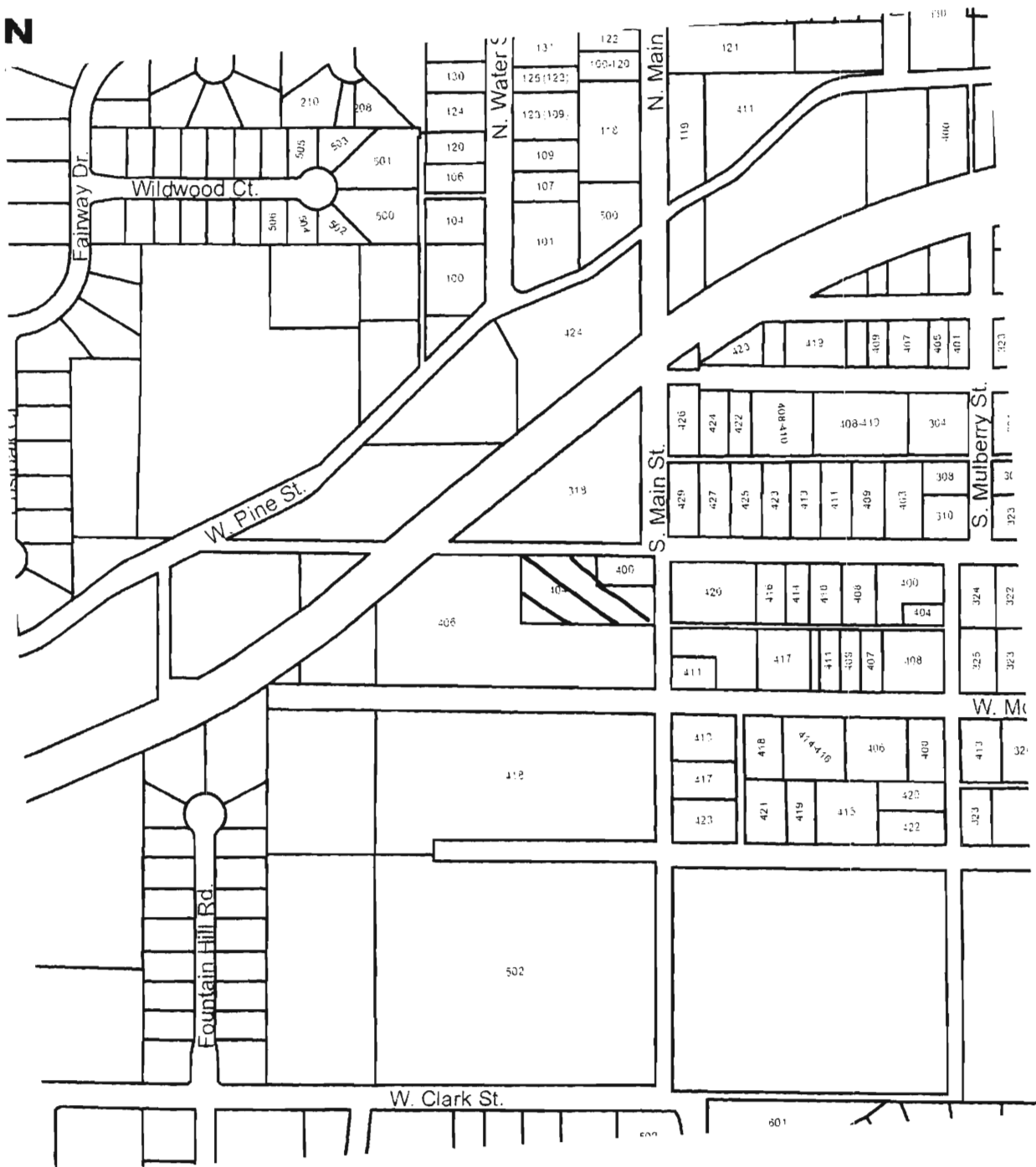
Reference Number

D. Address / Location

404 S MAIN

E. City Warrensburg, MO B. County 101 Johnson

Location Map





404 S. Main

Missouri Historic Resources Survey Form
Page 1

30A5004-701
Reference Number

D. Address / Location

411 S MAIN

E. City

Warrensburg, MO

B. County

101 Johnson

A. Historic Name

C. Other Name(s)

N. Ownership

Private

☒ Local

2I. Owner's Name and Address (if Different)

WALKER, NORMAN D. CAROLYN S

411 S MAIN ST

WARRENSBURG MO 64093-2116

Federal

State

Mix

2A. Architect / Builder / Designer / Engineer

unknown

2O. Structural Systems

PR Platform Frame

2B. Architectural Style

70 Modern Movement: Ranch

2P. Wall Materials

30 Brick

2C. Vernacular Type

2Q. Other Materials

2D. Construction Date

c. 1957

2E. Alteration Dates

2F. Date Rebuilt

2G. Date Moved

2H. Demo Date

2R. Roof Shapes

HP Hipped

2J. Historic Function

01 Domestic

2S. Roof Materials

63 Asphalt

2K. Historic Sub-Function

01A Single Dwelling

2T. Roof Features

Present Function

01 Domestic

2L. No. of Ancillary Structures

0

2U. Foundation Materials

65 Concrete

2M. Resource Type

Building

2N. Stories

Primary Structure

1

Secondary Structure

Secondary Structure

2V. Porch Type

ST Stoop

Q. Area(s) of Significance/Contexts

030 Architecture

070 Community Planning and Development

2W. Plan Code

RC Rectangle

R. Significant Person(s)

S. Significant Event Date(s)

2X. Description of Property - Continuation Sheet

X

T. Significance - Continuation Sheet

History - Continuation Sheet

X

2Y. Description of Environment and Outbuildings - Continuation Sheet

X

National Register Name

NR Eligibility

Potential to Contribute

2Z. Sources

Sanborn maps, plat maps, and previous survey.

Integrity

Good

Survey Report

Phase II Warrensburg Survey

Survey Date

2007

Preparer

Sally Schwenk Associates, Inc.

Photographs

City of Warrensburg Community Development Dept

Missouri Historic Resources Survey Form - Continuation Sheet**Page 2****Reference Number****D. Address / Location**

411 S MAIN

E. City Warrensburg, MO**B. County** 101 Johnson**2X. Further Description**

This mid-twentieth century house has a shallow pitch roof with wide eaves. The primary facade has four bays. From left to right, the bays are defined by two single windows, the main entrance, and a band of three windows. The windows are six-over-six light wood sash units. Additional historic architectural features include the decorative wood panels below each window.

T. Significance**2Y. Description of Environment and Outbuildings****History**

The available Sanborn Fire Insurance maps do not show this area of Warrensburg.

Missouri Historic Resources Survey Form - Continuation Sheet

Page 3

Reference Number

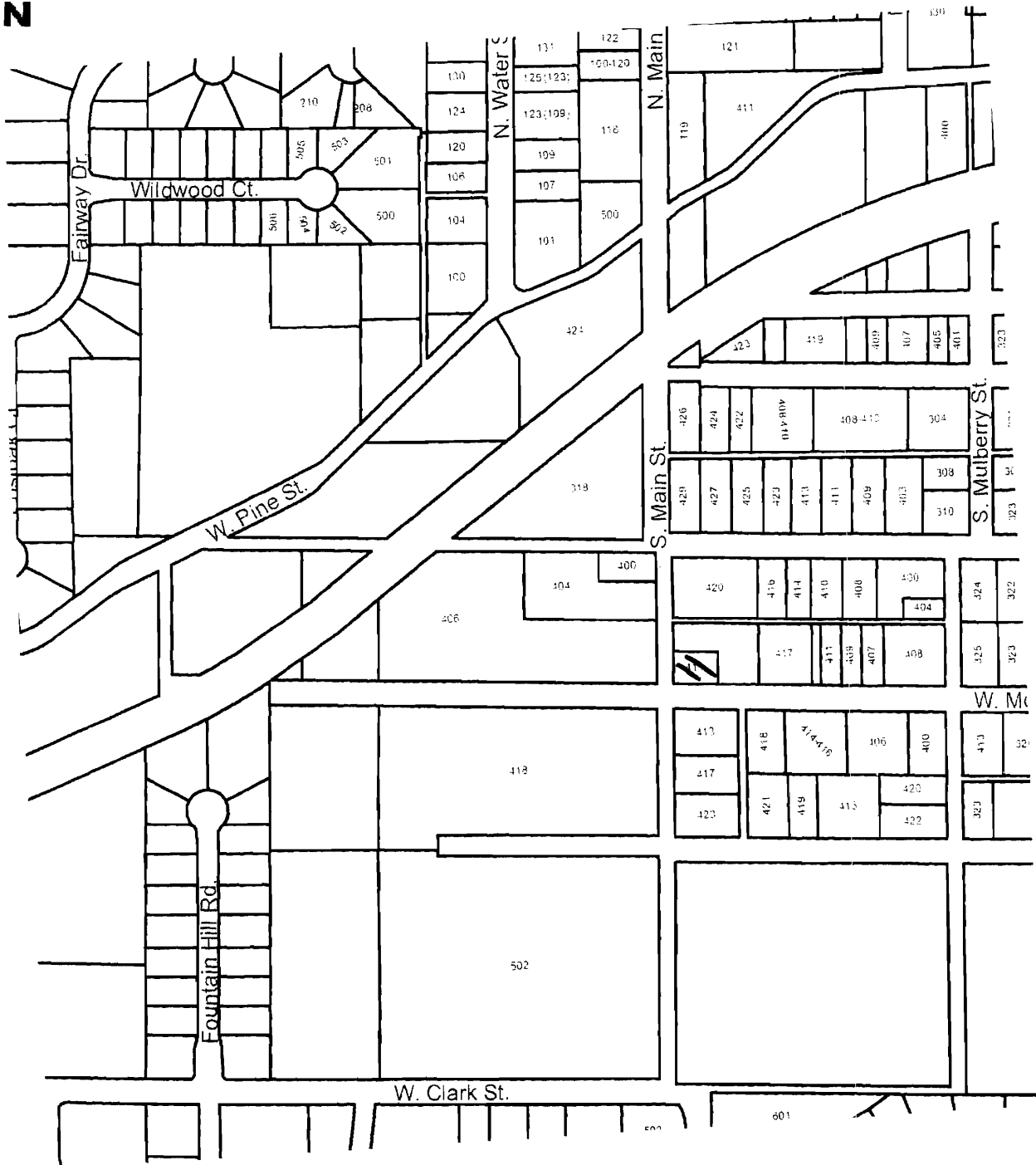

D. Address / Location

411 S MAIN

E. City Warrensburg, MO

B. County 101 Johnson

Location Map





411 S. Main

Missouri Historic Resources Survey Form

Page 1

30A5004-702
Reference Number

D. Address / Location

200 E MARKET

E. City

Warrensburg, MO

B. County

101 Johnson

A. Historic Name

C. Other Name(s)

N. Ownership

Private

☒

Local

Federal

State

Mix

2A. Architect / Builder / Designer / Engineer

unknown

2B. Architectural Style

61 Prairie School

2C. Vernacular Type

2D. Construction Date

c. 1920

2E. Alteration Dates

2F. Date Rebuilt

2G. Date Moved

2H. Demo Date

2J. Historic Function

01 Domestic

2K. Historic Sub-Function

01A Single Dwelling

Present Function

01 Domestic

2L. No. of Ancillary Structures

0

2M. Resource Type

Building

2N. Stories

Primary Structure

2½

Secondary Structure

Secondary Structure

Q. Area(s) of Significance/Contexts

030 Architecture

070 Community Plan. & Development

R. Significant Person(s)

S. Significant Event Date(s)

T. Significance - Continuation Sheet

History - Continuation Sheet

☒

National Register Name

NR Eligibility

Potential to Contribute

Integrity

Good

Survey Report

Phase II Warrensburg Survey

Survey Date

2007

Preparer

Sally Schwenk Associates, Inc.

Photographs

City of Warrensburg Community Development Dept

2I. Owner's Name and Address (if Different)

IRMISHER, DREW M. BOBBIE S

200 E MARKET

WARRENSBURG MO 64093

2O. Structural Systems

PR Platform Frame

2P. Wall Materials

92 Vinyl

2Q. Other Materials

2R. Roof Shapes

HP Hipped

2S. Roof Materials

63 Asphalt

2T. Roof Features

DR Dormer

2U. Foundation Materials

30 Brick

2V. Porch Type

FU Full

2W. Plan Code

RC Rectangle

2X. Description of Property - Continuation Sheet

☒

2Y. Description of Environment and Outbuildings - Continuation Sheet

☒

2Z. Sources

Sanborn maps, plat maps, and previous survey.

D. Address / Location

200 E MARKET

E. City Warrensburg, MO

B. County 101 Johnson

2X. Further Description

This Four-Square house is two bays wide and two bays deep. The full-width porch has large square brick supports and a shallow gable over the entrance bay. Additional character defining features include the original three-over-one wood sash windows, the original wood entrance door with distinct Craftsman design, the hipped dormers at the center of each roof slope, the wide eaves, the exterior brick chimney on the east elevation.

T. Significance

2Y. Description of Environment and Outbuildings

History

This building does not appear on the 1914 Sanborn Fire Insurance map, however it is on the 1945 map. The parcel is part of Grover's Depot Addition.

Missouri Historic Resources Survey Form - Continuation Sheet
Page 3

Reference Number

D. Address / Location

200 E MARKET

E. City Warrensburg, MO B. County 101 Johnson

Location Map





200 E. Market

Missouri Historic Resources Survey Form
Page 1

30A-004-702
Reference Number

D. Address / Location

201 E MARKET

E. City

Warrensburg, MO

B. County

101 Johnson

A. Historic Name

C. Other Name(s)

N. Ownership

Private

☒ Local

2I. Owner's Name and Address (if Different)

ZOU, PHILIP D

PO BOX 982

WARRENSBURG MO 64093

Federal

State

Mix

2A. Architect / Builder / Designer / Engineer

unknown

2O. Structural Systems

WU Wood Undetermined

2B. Architectural Style

2P. Wall Materials

92 Vinyl

21 Weatherboard

2Q. Other Materials

2C. Vernacular Type

07 Gable-Front-and-Wing

2D. Construction Date

c. 1885

2E. Alteration Dates

2F. Date Rebuilt

2G. Date Moved

2H. Demo Date

2R. Roof Shapes

IG Intersecting Gable

2J. Historic Function

01 Domestic

2S. Roof Materials

63 Asphalt

2K. Historic Sub-Function

01A Single Dwelling

2T. Roof Features

Present Function

01 Domestic

2L. No. of Ancillary Structures

0

2M. Resource Type

Building

2N. Stories

Primary Structure

2

Secondary Structure

Secondary Structure

2U. Foundation Materials

40 Stone

2V. Porch Type

FU Full

Q. Area(s) of Significance/Contexts

030 Architecture

070 Community Plan. & Development

2W. Plan Code

IR Irregular

R. Significant Person(s)

S. Significant Event Date(s)

2X. Description of Property - Continuation Sheet X

T. Significance - Continuation Sheet

History - Continuation Sheet

X

2Y. Description of Environment and Outbuildings - Continuation Sheet X

National Register Name

NR Eligibility

Potential to Contribute

2Z. Sources

Sanborn maps, plat maps, and previous survey.

Integrity

Good

Survey Report

Phase II Warrensburg Survey

Survey Date

2007

Preparer

Sally Schwenk Associates, Inc.

Photographs

City of Warrensburg Community Development Dept

Missouri Historic Resources Survey Form - Continuation Sheet

Reference Number

Page 2

D. Address / Location

201 E MARKET

E. City Warrensburg, MO**B. County** 101 Johnson**2X. Further Description**

This Gable-Front-and-Wing house has distinctive clipped gables and is three bays wide. Second-story fenestration defines the bays. A full-width porch spans the facade and is supported by square supports with a solid balustrade between each post. The fenestration is comprised of tall, narrow, two-over-two wood sash windows that are arranged singly or in pairs. Additional character-defining features include the wood clapboard siding with corner boards, the wide eaves with decorative verge board detailing, and the vertically laid scalloped wood siding on the gable walls.

T. Significance**2Y. Description of Environment and Outbuildings****History**

This house appears on the 1898 Sanborn Fire Insurance map, the first to cover this area of Warrensburg. The parcel is part of Grover's Depot Addition.

Page 3

1998, 1999, 2000, 2001, 2002, 2003, 2004, 2005, 2006, 2007, 2008, 2009, 2010, 2011, 2012, 2013, 2014, 2015, 2016, 2017, 2018, 2019, 2020, 2021, 2022, 2023, 2024, 2025, 2026, 2027, 2028, 2029, 2030, 2031, 2032, 2033, 2034, 2035, 2036, 2037, 2038, 2039, 2040, 2041, 2042, 2043, 2044, 2045, 2046, 2047, 2048, 2049, 2050, 2051, 2052, 2053, 2054, 2055, 2056, 2057, 2058, 2059, 2060, 2061, 2062, 2063, 2064, 2065, 2066, 2067, 2068, 2069, 2070, 2071, 2072, 2073, 2074, 2075, 2076, 2077, 2078, 2079, 2080, 2081, 2082, 2083, 2084, 2085, 2086, 2087, 2088, 2089, 2090, 2091, 2092, 2093, 2094, 2095, 2096, 2097, 2098, 2099, 2100, 2101, 2102, 2103, 2104, 2105, 2106, 2107, 2108, 2109, 2110, 2111, 2112, 2113, 2114, 2115, 2116, 2117, 2118, 2119, 2120, 2121, 2122, 2123, 2124, 2125, 2126, 2127, 2128, 2129, 2130, 2131, 2132, 2133, 2134, 2135, 2136, 2137, 2138, 2139, 2140, 2141, 2142, 2143, 2144, 2145, 2146, 2147, 2148, 2149, 2150, 2151, 2152, 2153, 2154, 2155, 2156, 2157, 2158, 2159, 2160, 2161, 2162, 2163, 2164, 2165, 2166, 2167, 2168, 2169, 2170, 2171, 2172, 2173, 2174, 2175, 2176, 2177, 2178, 2179, 2180, 2181, 2182, 2183, 2184, 2185, 2186, 2187, 2188, 2189, 2190, 2191, 2192, 2193, 2194, 2195, 2196, 2197, 2198, 2199, 2200, 2201, 2202, 2203, 2204, 2205, 2206, 2207, 2208, 2209, 2210, 2211, 2212, 2213, 2214, 2215, 2216, 2217, 2218, 2219, 2220, 2221, 2222, 2223, 2224, 2225, 2226, 2227, 2228, 2229, 2230, 2231, 2232, 2233, 2234, 2235, 2236, 2237, 2238, 2239, 2240, 2241, 2242, 2243, 2244, 2245, 2246, 2247, 2248, 2249, 2250, 2251, 2252, 2253, 2254, 2255, 2256, 2257, 2258, 2259, 2260, 2261, 2262, 2263, 2264, 2265, 2266, 2267, 2268, 2269, 2270, 2271, 2272, 2273, 2274, 2275, 2276, 2277, 2278, 2279, 2280, 2281, 2282, 2283, 2284, 2285, 2286, 2287, 2288, 2289, 2290, 2291, 2292, 2293, 2294, 2295, 2296, 2297, 2298, 2299, 2300, 2301, 2302, 2303, 2304, 2305, 2306, 2307, 2308, 2309, 2310, 2311, 2312, 2313, 2314, 2315, 2316, 2317, 2318, 2319, 2320, 2321, 2322, 2323, 2324, 2325, 2326, 2327, 2328, 2329, 2330, 2331, 2332, 2333, 2334, 2335, 2336, 2337, 2338, 2339, 2340, 2341, 2342, 2343, 2344, 2345, 2346, 2347, 2348, 2349, 2350, 2351, 2352, 2353, 2354, 2355, 2356, 2357, 2358, 2359, 2360, 2361, 2362, 2363, 2364, 2365, 2366, 2367, 2368, 2369, 2370, 2371, 2372, 2373, 2374, 2375, 2376, 2377, 2378, 2379, 2380, 2381, 2382, 2383, 2384, 2385, 2386, 2387, 2388, 2389, 2390, 2391, 2392, 2393, 2394, 2395, 2396, 2397, 2398, 2399, 2400, 2401, 2402, 2403, 2404, 2405, 2406, 2407, 2408, 2409, 2410, 2411, 2412, 2413, 2414, 2415, 2416, 2417, 2418, 2419, 2420, 2421, 2422, 2423, 2424, 2425, 2426, 2427, 2428, 2429, 2430, 2431, 2432, 2433, 2434, 2435, 2436, 2437, 2438, 2439, 2440, 2441, 2442, 2443, 2444, 2445, 2446, 2447, 2448, 2449, 2450, 2451, 2452, 2453, 2454, 2455, 2456, 2457, 2458, 2459, 2460, 2461, 2462, 2463, 2464, 2465, 2466, 2467, 2468, 2469, 2470, 2471, 2472, 2473, 2474, 2475, 2476, 2477, 2478, 2479, 2480, 2481, 2482, 2483, 2484, 2485, 2486, 2487, 2488, 2489, 2490, 2491, 2492, 2493, 2494, 2495, 2496, 2497, 2498, 2499, 2500, 2501, 2502, 2503, 2504, 2505, 2506, 2507, 2508, 2509, 2510, 2511, 2512, 2513, 2514, 2515, 2516, 2517, 2518, 2519, 2520, 2521, 2522, 2523, 2524, 2525, 2526, 2527, 2528, 2529, 2530, 2531, 2532, 2533, 2534, 2535, 2536, 2537, 2538, 2539, 2540, 2541, 2542, 2543, 2544, 2545, 2546, 2547, 2548, 2549, 2550, 2551, 2552, 2553, 2554, 2555, 2556, 2557, 2558, 2559, 2560, 2561, 2562, 2563, 2564, 2565, 2566, 2567, 2568, 2569, 2570, 2571, 2572, 2573, 2574, 2575, 2576, 2577, 2578, 2579, 2580, 2581, 2582, 2583, 2584, 2585, 2586, 2587, 2588, 2589, 2590, 2591, 2592, 2593, 2594, 2595, 2596, 2597, 2598, 2599, 2600, 2601, 2602, 2603, 2604, 2605, 2606, 2607, 2608, 2609, 2610, 2611, 2612, 2613, 2614, 2615, 2616, 2617, 2618, 2619, 2620, 2621, 2622, 2623, 2624, 2625, 2626, 2627, 2628, 2629, 2630, 2631, 2632, 2633, 2634, 2635, 2636, 2637, 2638, 2639, 2640, 2641, 2642, 2643, 2644, 2645, 2646, 2647, 2648, 2649, 2650, 2651, 2652, 2653, 2654, 2655, 2656, 2657, 2658, 2659, 2660, 2661, 2662, 2663, 2664, 2665, 2666, 2667, 2668, 2669, 2670, 2671, 2672, 2673, 2674, 2675, 2676, 2677, 2678, 2679, 26

201 E MARKET

B. County 101 Johnson





201 E. Market

Missouri Historic Resources Survey Form

Page 1

30A3004-704

Reference Number

D. Address / Location

202 E MARKET

E. City

Warrensburg, MO

B. County

101 Johnson

A. Historic Name

C. Other Name(s)

N. Ownership

Private

☒

Local

Federal

State

Mix

2A. Architect / Builder / Designer / Engineer

unknown

2B. Architectural Style

2C. Vernacular Type

18 Gable-Front

2D. Construction Date

c. 1920

2E. Alteration Dates

2F. Date Rebuilt

2G. Date Moved

2H. Demo Date

2J. Historic Function

01 Domestic

2K. Historic Sub-Function

01A Single Dwelling

Present Function

01 Domestic

2L. No. of Ancillary Structures

0

2M. Resource Type

Building

2N. Stories

Primary Structure

1½

Secondary Structure

Secondary Structure

Q. Area(s) of Significance/Contexts

030 Architecture

070 Community Plan. & Development

R. Significant Person(s)

S. Significant Event Date(s)

T. Significance - Continuation Sheet

History - Continuation Sheet

☒

National Register Name

NR Eligibility

Potential to Contribute

Integrity

Good

Survey Report

Phase II Warrensburg Survey

Survey Date

2007

Preparer

Sally Schwenk Associates, Inc.

Photographs

City of Warrensburg Community Development Dept

2I. Owner's Name and Address (if Different)

BROWN, AMY . SCOTT E

202 E MARKET ST

WARRENSBURG MO 64093

2O. Structural Systems

PR Platform Frame

2P. Wall Materials

21 Weatherboard

2Q. Other Materials

2R. Roof Shapes

GB Gable

2S. Roof Materials

63 Asphalt

2T. Roof Features

DR Dormer

2U. Foundation Materials

30 Brick

2V. Porch Type

R1 Recessed-1 Story

2W. Plan Code

RC Rectangle

2X. Description of Property - Continuation Sheet

☒

2Y. Description of Environment and Outbuildings - Continuation Sheet

☒

2Z. Sources

Sanborn maps, plat maps, and previous survey.

Missouri Historic Resources Survey Form - Continuation Sheet

Reference Number

Page 2

D. Address / Location

202 E MARKET

E. City Warrensburg, MO

B. County 101 Johnson

2X. Further Description

This bungalow has a gable-front roof and is three bays wide and four bays deep. A recessed porch in the east end bay has a square brick corner post support. The entrance is under the porch and enters into the side elevation. Additional character defining features include the vertically divided five-over-one wood sash windows, the wood clapboard siding, the wide eaves, the original wood window casings and lintel molding, and the shed dormer on each roof slope.

T. Significance

2Y. Description of Environment and Outbuildings

History

This building does not appear on the 1914 Sanborn Fire Insurance map, however it is on the 1945 map. The parcel is part of Grover's Depot Addition.

Missouri Historic Resources Survey Form - Continuation Sheet

Page 3

Reference Number
 101 Johnson

D. Address / Location

202 E MARKET

E. City Warrensburg, MO B. County 101 Johnson

Location Map





202 E. Market

Missouri Historic Resources Survey Form

Page 1

 2013-004-705
 Reference Number

D. Address / Location

203 E MARKET

E. City

Warrensburg, MO

B. County

101 Johnson

A. Historic Name

C. Other Name(s)

N. Ownership

Private

☒

Local

2A. Architect / Builder / Designer / Engineer

unknown

2B. Architectural Style

61 Prairie School

2C. Vernacular Type

2D. Construction Date

c. 1920

2E. Alteration Dates

2F. Date Rebuilt

2G. Date Moved

2H. Demo Date

2J. Historic Function

01 Domestic

2K. Historic Sub-Function

01A Single Dwelling

Present Function

01 Domestic

2L. No. of Ancillary Structures

1

2M. Resource Type

Building

2N. Stories

Primary Structure

2

Secondary Structure

1

Secondary Structure

Q. Area(s) of Significance/Contexts

R. Significant Person(s)

S. Significant Event Date(s)

T. Significance - Continuation Sheet

History - Continuation Sheet

☒

National Register Name

NR Eligibility

Non-contributing/Not Eligible

Integrity

Poor+

Survey Report

Phase II Warrensburg Survey

Survey Date

2007

Preparer

Sally Schwenk Associates, Inc.

Photographs

City of Warrensburg Community Development Dept

2I. Owner's Name and Address (if Different)

MILLER, MARK A

1201 SOUTHWIND DR

RAYMORE, MO 64083

Federal

State

Mix

2O. Structural Systems

PR Platform Frame

2P. Wall Materials

21 Weatherboard

2Q. Other Materials

2R. Roof Shapes

HP Hipped

2S. Roof Materials

63 Asphalt

2T. Roof Features

2U. Foundation Materials

30 Brick

2V. Porch Type

FU Full

2W. Plan Code

RC Rectangle

2X. Description of Property - Continuation Sheet ☒2Y. Description of Environment and Outbuildings - Continuation Sheet ☒

2Z. Sources

Sanborn maps, plat maps, and previous survey.

Missouri Historic Resources Survey Form - Continuation Sheet

Reference Number

Page 2

D. Address / Location

203 E MARKET

E. City Warrensburg, MO**B. County** 101 Johnson**2X. Further Description**

This Four-Square house is two bays wide and two bays deep. The entrance is on the side elevation. A non-original Modern Movement-inspired porch shelters the entrance and wraps the full width of the primary facade. Character-defining features include the wide boxed eaves; the wood clapboard siding that is wider on the first story walls, the vertically divided four-over-one wood sash windows, the original wood window casing trim, and the exterior brick chimney that rises through the eaves.

T. Significance**2Y. Description of Environment and Outbuildings****History**

This building does not appear on the 1914 Sanborn Fire Insurance map, however it is on the 1945 map. The parcel is part of Grover's Depot Addition.

Missouri Historic Resources Survey Form - Continuation Sheet

Page 3

Reference Number

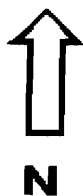
D. Address / Location


203 E MARKET

E. City Warrensburg, MO

B. County 101 Johnson

Location Map





203 E. Market

Missouri Historic Resources Survey Form

Page 1

30H004-706
Reference Number

D. Address / Location

204 E MARKET

E. City Warrensburg, MO B. County 101 Johnson

A. Historic Name

C. Other Name(s) Pathways Community Behavioral Health Care

N. Ownership

Private

☒ X

Local

Federal

State

Mix

2A. Architect / Builder / Designer / Engineer

unknown

2B. Architectural Style

70 Modern Movement

2C. Vernacular Type

2D. Construction Date

c. 1965

2E. Alteration Dates

2F. Date Rebuilt

2G. Date Moved

2H. Demo Date

2J. Historic Function

02 Commerce/Trade

2K. Historic Sub-Function

02A Business

Present Function

02 Commerce/Trade

2L. No. of Ancillary Structures

0

2M. Resource Type

Building

2N. Stories

Primary Structure

2

Secondary Structure

Secondary Structure

Q. Area(s) of Significance/Contexts

030 Architecture

070 Community Plan. & Development

R. Significant Person(s)

S. Significant Event Date(s)

T. Significance - Continuation Sheet

History - Continuation Sheet

☒ X

National Register Name

NR Eligibility

Potential to Contribute

Integrity

Excellent

Survey Report

Phase II Warrensburg Survey

Survey Date

2007

Preparer Sally Schwenk Associates, Inc.

Photographs City of Warrensburg Community Development Dept

2I. Owner's Name and Address (if Different)

PATHWAYS COMM BEHAVIORAL HEALT

520C BURKARTH RD

WARRENSBURG MO 64093-0000

2O. Structural Systems

UD Undetermined

2P. Wall Materials

30 Brick

71 Glass

2Q. Other Materials

2R. Roof Shapes

FT Flat

2S. Roof Materials

01 None Listed

2T. Roof Features

2U. Foundation Materials

65 Concrete

2V. Porch Type

OB Other Bay

2W. Plan Code

LS L-Shape

2X. Description of Property - Continuation Sheet ☒ X2Y. Description of Environment and
Outbuildings - Continuation Sheet☒ X

2Z. Sources

Sanborn maps, plat maps, and previous survey.

Missouri Historic Resources Survey Form - Continuation Sheet

Reference Number

Page 2

D. Address / Location

204 E MARKET

E. City Warrensburg, MO

B. County 101 Johnson

2X. Further Description

This small Modern Movement commercial building has a curtain wall facade that steps back at the west end. A flat awning/canopy shelters the entrance is in the west end bay. The curtain wall system features an aluminum framing, large panes of fixed glass with sliding transoms for ventilation. Mosaic tile spandrel panels fill the framing system between floors. A key character defining feature is the full-height mosaic tile mural on the west elevation adjacent to the entrance that features cattle and corn. A very fine example of Modern Movement in Warrensburg.

T. Significance

2Y. Description of Environment and Outbuildings

History

This was the Johnson County Mutual Insurance Building. The parcel is part of Grover's Depot Addition.

Missouri Historic Resources Survey Form - Continuation Sheet

Page 3

Reference Number

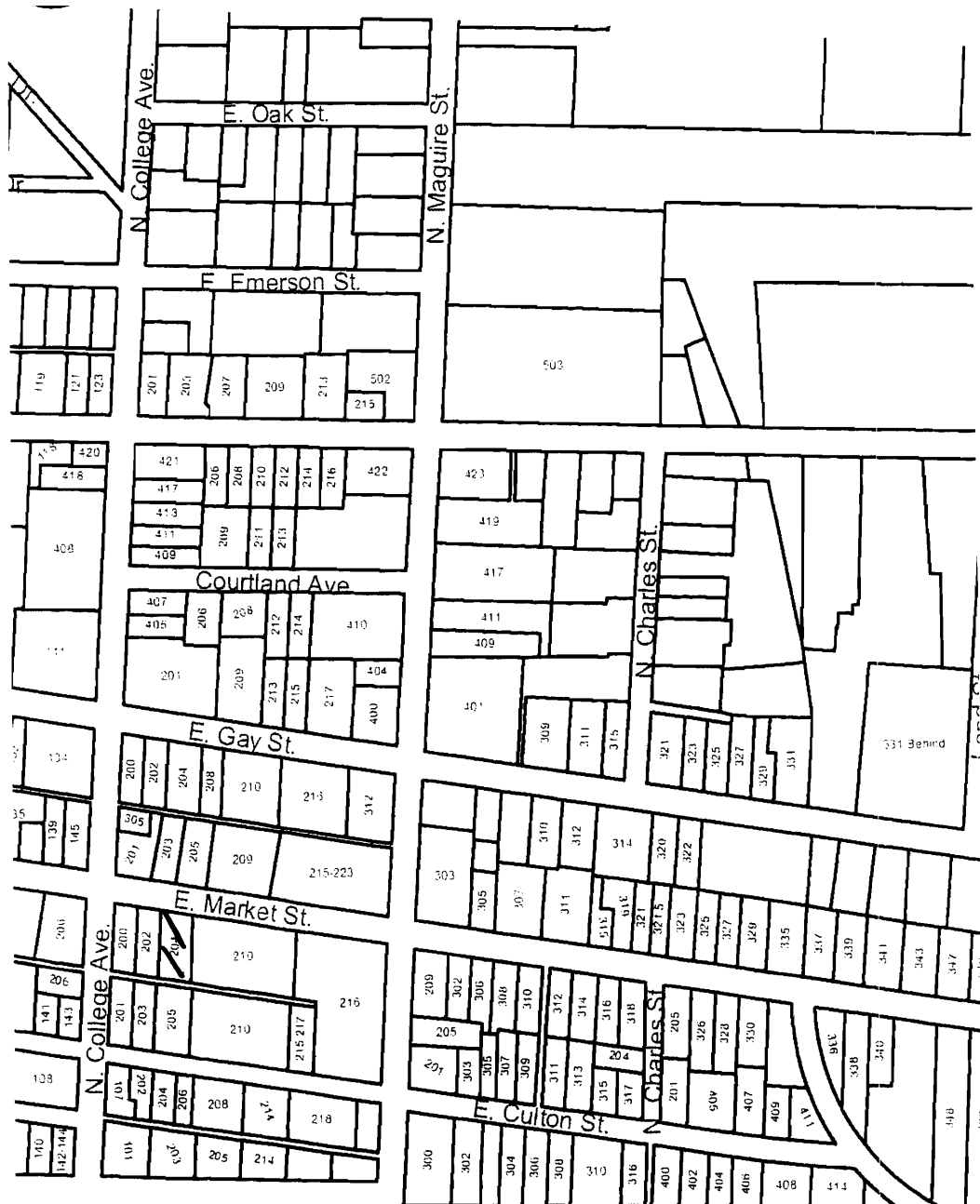

D. Address / Location

204 E MARKET

E. City Warrensburg, MO

B. County 101 Johnson

Location Map





204 E. Market

Missouri Historic Resources Survey Form
Page 1

50A-004-707
Reference Number

D. Address / Location

205 E MARKET

E. City Warrensburg, MO B. County 101 Johnson

A. Historic Name

C. Other Name(s)

N. Ownership

Private

X

Local

2I. Owner's Name and Address (if Different)

LOCH, JAMES D

205 E MARKET

WARRENSBURG MO 64093

Federal

State

Mix

2A. Architect / Builder / Designer / Engineer

unknown

2O. Structural Systems

PR Platform Frame

2B. Architectural Style

2P. Wall Materials

21 Weatherboard

2C. Vernacular Type

02 Massed-Plan, Side-Gabled

2Q. Other Materials

2D. Construction Date

c. 1920

2E. Alteration Dates

2F. Date Rebuilt

2G. Date Moved

2H. Demo Date

2R. Roof Shapes

GB Gable

2J. Historic Function

01 Domestic

2S. Roof Materials

63 Asphalt

2K. Historic Sub-Function

01A Single Dwelling

2T. Roof Features

DR Dormer

Present Function

01 Domestic

2L. No. of Ancillary Structures

1

2U. Foundation Materials

01 None Listed

2M. Resource Type

Building

2N. Stories

Primary Structure

1½

Secondary Structure

1

Secondary Structure

2V. Porch Type

FU Full

Q. Area(s) of Significance/Contexts

030 Architecture

070 Community Plan. & Development

2W. Plan Code

RC Rectangle

R. Significant Person(s)

S. Significant Event Date(s)

2X. Description of Property - Continuation Sheet X

T. Significance - Continuation Sheet

2Y. Description of Environment and Outbuildings - Continuation Sheet X

History - Continuation Sheet

X

2Z. Sources

Sanborn maps, plat maps, and previous survey.

National Register Name

NR Eligibility

Potential to Contribute

Integrity

Good

Survey Report

Phase II Warrensburg Survey

Survey Date

2007

Preparer Sally Schwenk Associates, Inc.

Photographs City of Warrensburg Community Development Dept

Missouri Historic Resources Survey Form - Continuation Sheet

Reference Number

Page 2

D. Address / Location

205 E MARKET

E. City Warrensburg, MO**B. County** 101 Johnson**2X. Further Description**

This bungalow is two bays wide and four bays deep. The side-gabled roof extends forward to form the full-width porch that is supported by slender round posts. A large gabled dormer is in the center of the front roof slope. Additional character defining features include the wide eaves with decorative knee brackets, the wood clapboard siding with corner boards, and the original wood window and door casing trim.

T. Significance**2Y. Description of Environment and Outbuildings**

A historic gable-front single-car garage is located at the rear of the lot, accessed by a driveway from the street. The garage retains its wood clapboard siding, open eaves with exposed rafter tails, and half-light tri-fold wood paneled doors.

History

This building does not appear on the 1914 Sanborn Fire Insurance map, however it is on the 1945 map. The parcel is part of Grover's Depot Addition.

Missouri Historic Resources Survey Form - Continuation Sheet

Page 3

Reference Number

D. Address / Location


205 E MARKET

E. City Warrensburg, MO

B. County 101 Johnson

Location Map





205 E. Market

Missouri Historic Resources Survey Form

Page 1

308-004-108
Reference Number

D. Address / Location

209 E MARKET

E. City

Warrensburg, MO

B. County

101 Johnson

A. Historic Name

C. Other Name(s)

N. Ownership

Private

☒

Local

Federal

State

Mix

2A. Architect / Builder / Designer / Engineer

unknown

2B. Architectural Style

70 Modern Movement

2C. Vernacular Type

2D. Construction Date

Post-1966

2E. Alteration Dates

2F. Date Rebuilt

2G. Date Moved

2H. Demo Date

2J. Historic Function

02 Commerce/Trade

2K. Historic Sub-Function

02A Business

Present Function

02 Commerce/Trade

2L. No. of Ancillary Structures

0

2M. Resource Type

Building

2N. Stories

Primary Structure

1

Secondary Structure

Secondary Structure

Q. Area(s) of Significance/Contexts

R. Significant Person(s)

S. Significant Event Date(s)

T. Significance - Continuation Sheet

History - Continuation Sheet

☒

National Register Name

NR Eligibility

Non-contributing/Not Eligible

Integrity

Non-Historic

Survey Report

Phase II Warrensburg Survey

Survey Date

2007

Preparer

Sally Schwenk Associates, Inc.

Photographs

City of Warrensburg Community Development Dept

2I. Owner's Name and Address (if Different)

GOOD, GEORGE R. NITA F

707 N HOLDEN ST

WARRENSBURG MO 64093-1127

2O. Structural Systems

PR Platform Frame

2P. Wall Materials

30 Brick

2Q. Other Materials

2R. Roof Shapes

HP Hipped

2S. Roof Materials

63 Asphalt

2T. Roof Features

2U. Foundation Materials

65 Concrete

2V. Porch Type

ST Stoop

2W. Plan Code

RC Rectangle

2X. Description of Property - Continuation Sheet ☒2Y. Description of Environment and Outbuildings - Continuation Sheet ☒

2Z. Sources

Sanborn maps, plat maps, and previous survey.

Missouri Historic Resources Survey Form - Continuation Sheet**Page 2**

Reference Number

D. Address / Location

209 E MARKET

E. City Warrensburg, MO**B. County** 101 Johnson**2X. Further Description**

This non-historic commercial building is nine bays wide. Fenestration defines the bays and is comprised of tall, narrow fixed sash windows. The hipped roof has a very shallow pitch. The entrance is in the east elevation. Brick veneer clads the walls.

T. Significance**2Y. Description of Environment and Outbuildings****History**

This building does not appear on the 1945 Sanborn map. The parcel is part of Grover's Depot Addition.

Missouri Historic Resources Survey Form - Continuation Sheet

Page 3

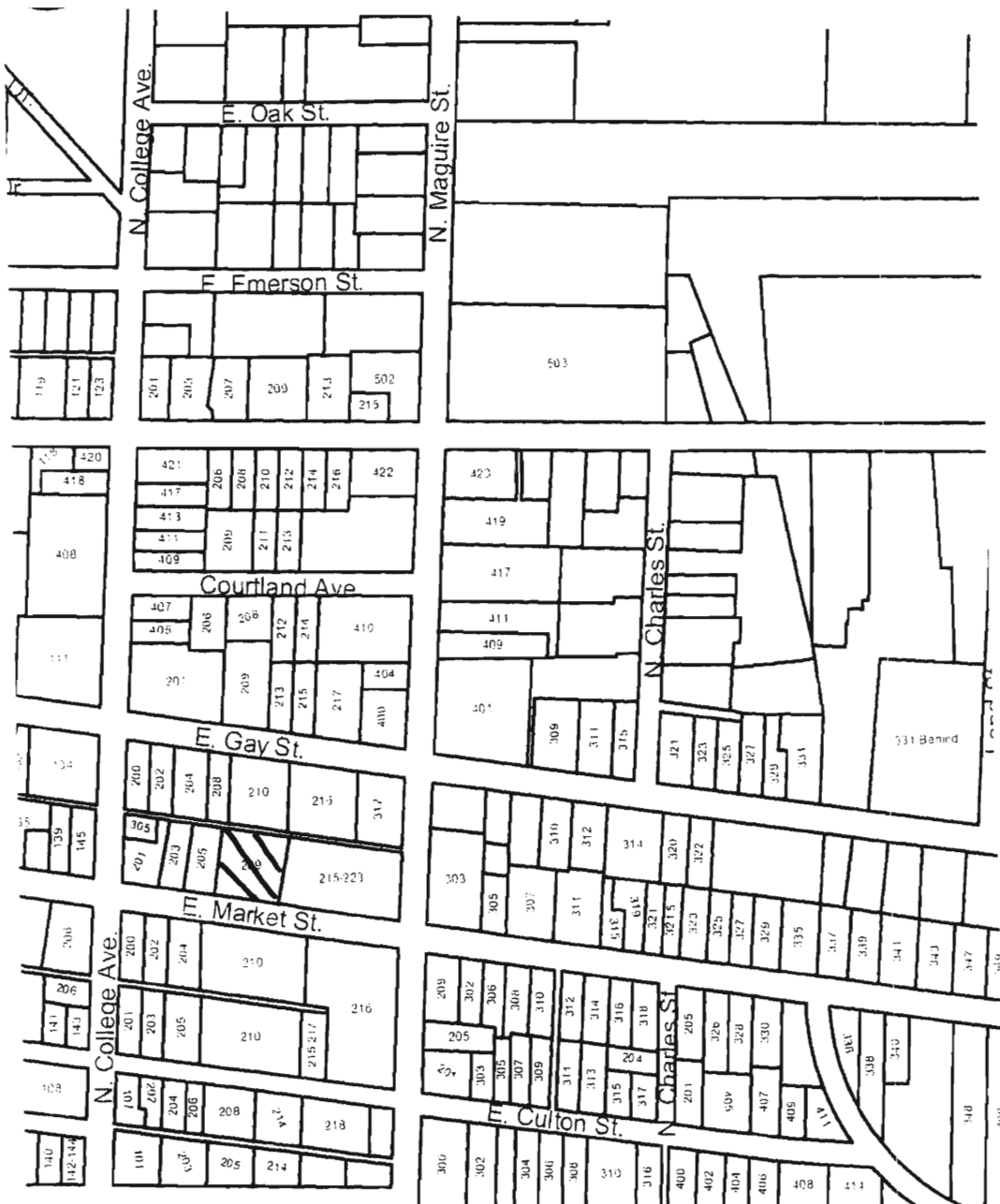
Reference Number

D. Address / Location

209 E MARKET

E. City Warrensburg, MO B. County 101 Johnson

Location Map





209 E. Market

Missouri Historic Resources Survey Form

Page 1

300-000-709
Reference Number

D. Address / Location

210 E MARKET

E. City

Warrensburg, MO

B. County

101 Johnson

A. Historic Name

C. Other Name(s)

N. Ownership

Private

☒

Local

Federal

State

Mix

2A. Architect / Builder / Designer / Engineer

unknown

2B. Architectural Style

70 Modern Movement

2C. Vernacular Type

2D. Construction Date

Post-1966

2E. Alteration Dates

2F. Date Rebuilt

2G. Date Moved

2H. Demo Date

2J. Historic Function

02 Commerce/Trade

2K. Historic Sub-Function

02A Business

Present Function

02 Commerce/Trade

2L. No. of Ancillary Structures

0

2M. Resource Type

Building

2N. Stories

Primary Structure

2

Secondary Structure

Secondary Structure

Q. Area(s) of Significance/Contexts

R. Significant Person(s)

S. Significant Event Date(s)

T. Significance - Continuation Sheet

History - Continuation Sheet

☒

National Register Name

NR Eligibility

Non-contributing/Not Eligible

Integrity

Non-Historic

Survey Report

Phase II Warrensburg Survey

Survey Date

2007

Preparer

Sally Schwenk Associates, Inc.

Photographs

City of Warrensburg Community Development Dept

2I. Owner's Name and Address (if Different)

UNITED TELEPHONE CO

2O. Structural Systems

UD Undetermined

2P. Wall Materials

30 Brick

2Q. Other Materials

2R. Roof Shapes

FT Flat

2S. Roof Materials

01 None Listed

2T. Roof Features

2U. Foundation Materials

65 Concrete

2V. Porch Type

ST Stoop

2W. Plan Code

RC Rectangle

2X. Description of Property - Continuation Sheet

☒

2Y. Description of Environment and Outbuildings - Continuation Sheet

☒

2Z. Sources

Sanborn maps, plat maps, and previous survey.

Missouri Historic Resources Survey Form - Continuation Sheet

Reference Number

Page 2

D. Address / Location

210 E MARKET

E. City Warrensburg, MO

B. County 101 Johnson

2X. Further Description

This non-historic commercial building is seven bays wide and two bays deep. Large, upper-story panels of blonde brick veneer define the bays. The west end bay is recessed one bay on the upper story. The five west end bays of the first story contain multi-light (nine lights) display windows. The entrance is in the west elevation.

T. Significance**2Y. Description of Environment and Outbuildings****History**

This building does not appear on the 1945 Sanborn map. The parcel is part of Grover's Depot Addition.

Missouri Historic Resources Survey Form - Continuation Sheet

Page 3

Reference Number

D. Address / Location

210 E MARKET

E. City Warrensburg, MO

B. County 101 Johnson

Location Map





210 E. Market

Missouri Historic Resources Survey Form

Page 1

3045009-110
Reference Number

D. Address / Location

302 E MARKET

E. City

Warrensburg, MO

B. County

101 Johnson

A. Historic Name

C. Other Name(s)

N. Ownership

Private

☒

Local

Federal

State

Mix

2A. Architect / Builder / Designer / Engineer

unknown

2B. Architectural Style

53 Tudor Revival

2C. Vernacular Type

2D. Construction Date

c. 1949

2E. Alteration Dates

2F. Date Rebuilt

2G. Date Moved

2H. Demo Date

2J. Historic Function

01 Domestic

2K. Historic Sub-Function

01A Single Dwelling

Present Function

01 Domestic

2L. No. of Ancillary Structures

0

2M. Resource Type

Building

2N. Stories

Primary Structure

1

Secondary Structure

Secondary Structure

Q. Area(s) of Significance/Contexts

030 Architecture

070 Community Planning and Development

R. Significant Person(s)

S. Significant Event Date(s)

T. Significance - Continuation Sheet

History - Continuation Sheet

☒

National Register Name

NR Eligibility

Potential to Contribute

Integrity

Good

Survey Report

Phase II Warrensburg Survey

Survey Date

2007

Preparer

Sally Schwenk Associates, Inc.

Photographs

City of Warrensburg Community Development Dept

2I. Owner's Name and Address (if Different)

2O. Structural Systems

PR Platform Frame

2P. Wall Materials

64 Asbestos

2Q. Other Materials

2R. Roof Shapes

GB Gable

2S. Roof Materials

63 Asphalt

2T. Roof Features

2U. Foundation Materials

65 Concrete

2V. Porch Type

ST Stoop

2W. Plan Code

IR Irregular

2X. Description of Property - Continuation Sheet

☒

2Y. Description of Environment and Outbuildings - Continuation Sheet

☒

2Z. Sources

Sanborn maps, plat maps, and building permits.

Missouri Historic Resources Survey Form - Continuation Sheet**Reference Number****Page 2****D. Address / Location**

302 E MARKET

E. City Warrensburg, MO**B. County** 101 Johnson**2X. Further Description**

This late Tudor Revival style house retains the distinctive prominent front-facing gables and exterior masonry chimney that characterizes the style. The house is three bays wide with the entrance in the center bay, sheltered under the original gabled entrance hood.

T. Significance**2Y. Description of Environment and Outbuildings****History**

This building does not appear on the 1945 Sanborn map.

Missouri Historic Resources Survey Form - Continuation Sheet

Page 3

Reference Number

D. Address / Location

302 E MARKET

E. City Warrensburg, MO B. County 101 Johnson

Location Map





302 E. Market

Missouri Historic Resources Survey Form

Page 1

JOHNSON - 711
Reference Number

D. Address / Location

305 E MARKET

E. City

Warrensburg, MO

B. County

101 Johnson

A. Historic Name

C. Other Name(s)

N. Ownership

Private

☒

Local

Federal

State

Mix

2A. Architect / Builder / Designer / Engineer

unknown

2B. Architectural Style

61 Prairie School

2C. Vernacular Type

2D. Construction Date

c. 1915

2E. Alteration Dates

2F. Date Rebuilt

2G. Date Moved

2H. Demo Date

2J. Historic Function

01 Domestic

2K. Historic Sub-Function

01A Single Dwelling

Present Function

01 Domestic

2L. No. of Ancillary Structures

1

2M. Resource Type

Building

2N. Stories

Primary Structure

2½

Secondary Structure

1

Secondary Structure

Q. Area(s) of Significance/Contexts

030 Architecture

070 Community Planning and Development

R. Significant Person(s)

S. Significant Event Date(s)

T. Significance - Continuation Sheet

History - Continuation Sheet

☒

National Register Name

NR Eligibility

Potential to Contribute

Integrity

Good

Survey Report

Phase II Warrensburg Survey

Survey Date

2007

Preparer

Sally Schwenk Associates, Inc.

Photographs

City of Warrensburg Community Development Dept

2I. Owner's Name and Address (if Different)

2O. Structural Systems

PR Platform Frame

2P. Wall Materials

30 Brick

64 Asbestos

2Q. Other Materials

2R. Roof Shapes

GM Gambrel

2S. Roof Materials

63 Asphalt

2T. Roof Features

DR Dormer

2U. Foundation Materials

40 Stone

2V. Porch Type

FU Full

2W. Plan Code

RC Rectangle

2X. Description of Property - Continuation Sheet

☒

2Y. Description of Environment and Outbuildings - Continuation Sheet

☒

2Z. Sources

Sanborn maps, plat maps, and building permits.

Missouri Historic Resources Survey Form - Continuation Sheet

Page 2

Reference Number

D. Address / Location

305 E MARKET

E. City Warrensburg, MO

B. County 101 Johnson

2X. Further Description

This large house is three bays wide. Upper-story fenestration defines the bays. The full-wide porch across the first-story facade has a hipped roof and large square brick supports with solid brick balustrade between each post. The window openings each retain the original vertically divided six-over-one wood sash windows. Brick veneer covers the first-story walls and asbestos shingles cover the upper walls. Additional character defining features include the cast stone coping and trim contrasting with the brick masonry treatments, the exterior brick chimney on the east elevation, the wide eaves with decorative exposed rafter tails, the three gabled dormers across the front roof slope, and the boxed bay that projects slightly from the center bay of the second story facade wall.

T. Significance

2Y. Description of Environment and Outbuildings

History

This building appears on the 1945 Sanborn Fire Insurance map.

Missouri Historic Resources Survey Form - Continuation Sheet

Page 3

Reference Number

D. Address / Location

305 E MARKET

E. City Warrensburg, MO B. County 101 Johnson

Location Map





305 E. Market

Missouri Historic Resources Survey Form
Page 1

30P50041-712
Reference Number

D. Address / Location

306 E MARKET

E. City Warrensburg, MO B. County 101 Johnson

A. Historic Name

C. Other Name(s)

N. Ownership Private ☒ Local

2A. Architect / Builder / Designer / Engineer

unknown

2B. Architectural Style

2C. Vernacular Type

07 Gable-Front-and-Wing

2D. Construction Date c. 1895

2E. Alteration Dates

2F. Date Rebuilt

2G. Date Moved

2H. Demo Date

2J. Historic Function

01 Domestic

2K. Historic Sub-Function

01A Single Dwelling

Present Function

01 Domestic

2L. No. of Ancillary Structures

0

2M. Resource Type

Building

2N. Stories

Primary Structure 1

Secondary Structure

Secondary Structure

Q. Area(s) of Significance/Contexts

030 Architecture

070 Community Planning and Development

R. Significant Person(s)

S. Significant Event Date(s)

T. Significance - Continuation Sheet

History - Continuation Sheet

X

National Register Name

NR Eligibility

Potential to Contribute

Integrity

Good

Survey Report

Phase II Warrensburg Survey

Survey Date

2007

Preparer Sally Schwenk Associates, Inc.

Photographs City of Warrensburg Community Development Dept

2I. Owner's Name and Address (if Different)

2O. Structural Systems

WU Wood Undetermined

2P. Wall Materials

99 Other: Masonite

2Q. Other Materials

2R. Roof Shapes

IG Intersecting Gable

2S. Roof Materials

63 Asphalt

2T. Roof Features

2U. Foundation Materials

01 None Listed

2V. Porch Type

WA Wrap-Around

2W. Plan Code

IR Irregular

2X. Description of Property - Continuation Sheet X

2Y. Description of Environment and Outbuildings - Continuation Sheet X

2Z. Sources

Sanborn maps, plat maps, and building permits.

Missouri Historic Resources Survey Form - Continuation Sheet

Reference Number

Page 2

D. Address / Location

306 E MARKET

E. City Warrensburg, MO**B. County** 101 Johnson**2X. Further Description**

This small Gable-Front-and-Wing house is three bays wide and two bays deep. The entrance is in the center bay. The wrap-around porch retains the original turned posts and decorative frieze with clover leaf cut outs. The facade windows are large with a quarter-height transom. Additional character defining features include the decorative wood-shingled hood over the east end window and the brick chimney at the center of the roof.

T. Significance**2Y. Description of Environment and Outbuildings****History**

This building appears on the 1945 Sanborn Fire Insurance map.

Missouri Historic Resources Survey Form - Continuation Sheet

Page 3

Reference Number

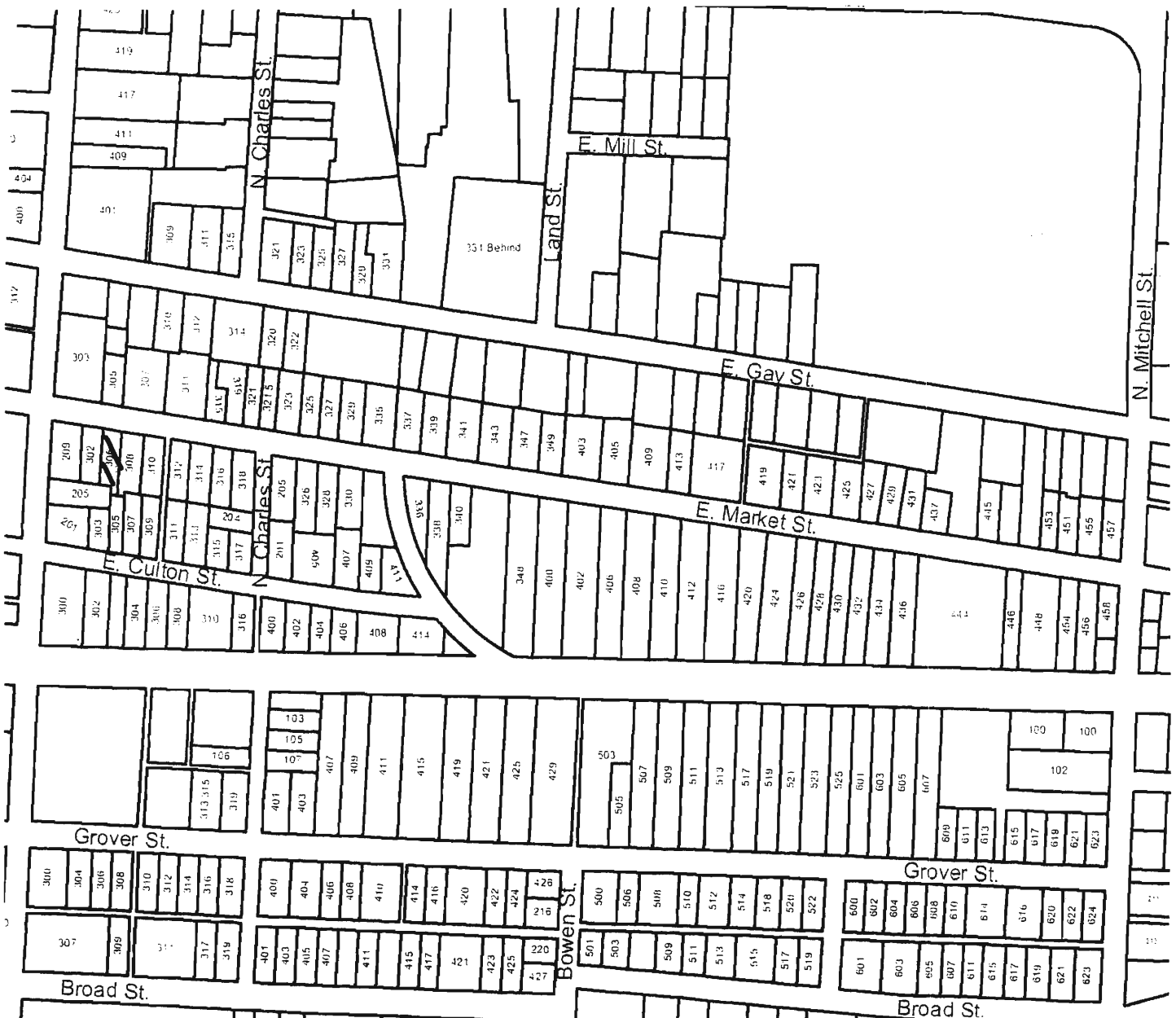
D. Address / Location

306 E MARKET

E. City Warrensburg, MO

B. County 101 Johnson

Location Map





306 E. Market

Missouri Historic Resources Survey Form
Page 1

30AS004-712
Reference Number

D. Address / Location

307 E MARKET

E. City Warrensburg, MO B. County 101 Johnson

A. Historic Name

C. Other Name(s)

N. Ownership

Private

X

Local

2A. Architect / Builder / Designer / Engineer

unknown

2B. Architectural Style

53 Tudor Revival

2C. Vernacular Type

2D. Construction Date

c. 1940

2E. Alteration Dates

2F. Date Rebuilt

2G. Date Moved

2H. Demo Date

2J. Historic Function

01 Domestic

2K. Historic Sub-Function

01A Single Dwelling

Present Function

01 Domestic

2L. No. of Ancillary Structures

1

2M. Resource Type

Building

2N. Stories

Primary Structure

1½

Secondary Structure

1

Secondary Structure

Q. Area(s) of Significance/Contexts

030 Architecture

070 Community Planning and Development

R. Significant Person(s)

S. Significant Event Date(s)

T. Significance - Continuation Sheet

History - Continuation Sheet

X

National Register Name

NR Eligibility

Potential to Contribute

Integrity

Good

Survey Report

Phase II Warrensburg Survey

Survey Date

2007

Preparer Sally Schwenk Associates, Inc.

Photographs City of Warrensburg Community Development Dept

2I. Owner's Name and Address (if Different)

2O. Structural Systems

PR Platform Frame

2P. Wall Materials

30 Brick

21 Weatherboard

2Q. Other Materials

2R. Roof Shapes

IG Intersecting Gable

2S. Roof Materials

63 Asphalt

2T. Roof Features

2U. Foundation Materials

01 None Listed

2V. Porch Type

ST Stoop

SI Side

2W. Plan Code

IR Irregular

2X. Description of Property - Continuation Sheet

X

2Y. Description of Environment and Outbuildings - Continuation Sheet

X

2Z. Sources

Sanborn maps, plat maps, and building permits.

D. Address / Location

307 E MARKET

E. City Warrensburg, MO

B. County 101 Johnson

2X. Further Description

This Tudor Revival house retains all of the character defining features of its style, including multiple prominent front-facing gables, the lack of a front porch, the incorporation of brick masonry, the enclosed side porch located under an extension of the main roof slope, and the wing wall extending from the west end of the facade. The facade is four bays wide. The bays are defined by two paired windows, the entrance, and the side porch. The one-over-one windows are arranged in pairs and singly. The entrance is within a gabled projection and features eaves returns, a blind fan light, and flanking pilasters.

T. Significance

2Y. Description of Environment and Outbuildings

A gable-front two-car garage is located at the west side of the house, accessed from a driveway from the street. The garage has no eaves, wide wood siding, and overhead doors.

History

Appears as "309" on the 1945 Sanborn Fire Insurance map, where the existing garage is also shown.

Missouri Historic Resources Survey Form - Continuation Sheet

Page 3

Reference Number

D. Address / Location

307 E MARKET

E. City Warrensburg, MO

B. County 101 Johnson

Location Map





307 E. Market

Missouri Historic Resources Survey Form

Page 1

J09A0004-714
Reference Number

D. Address / Location

308 E MARKET

E. City

Warrensburg, MO

B. County

101 Johnson

A. Historic Name

C. Other Name(s)

N. Ownership

Private

☒

Local

Federal

State

Mix

2A. Architect / Builder / Designer / Engineer

unknown

2B. Architectural Style

45 Queen Anne

2C. Vernacular Type

2D. Construction Date

c. 1900

2E. Alteration Dates

2F. Date Rebuilt

2G. Date Moved

2H. Demo Date

2J. Historic Function

01 Domestic

2K. Historic Sub-Function

01A Single Dwelling

Present Function

01 Domestic

2L. No. of Ancillary Structures

1

2M. Resource Type

Building

2N. Stories

Primary Structure

1

Secondary Structure

1

Secondary Structure

Q. Area(s) of Significance/Contexts

030 Architecture

070 Community Planning and Development

R. Significant Person(s)

S. Significant Event Date(s)

T. Significance - Continuation Sheet

History - Continuation Sheet

X

National Register Name

NR Eligibility

Potential to Contribute

Integrity

Good

Survey Report

Phase II Warrensburg Survey

Survey Date

2007

Preparer

Sally Schwenk Associates, Inc.

Photographs

City of Warrensburg Community Development Dept

2I. Owner's Name and Address (if Different)

2O. Structural Systems

WU Wood Undetermined

2P. Wall Materials

21 Weatherboard

2Q. Other Materials

2R. Roof Shapes

CM Complex

2S. Roof Materials

63 Asphalt

2T. Roof Features

2U. Foundation Materials

40 Stone

2V. Porch Type

OB Other Bay

2W. Plan Code

IR Irregular

2X. Description of Property - Continuation Sheet X

2Y. Description of Environment and Outbuildings - Continuation Sheet X

2Z. Sources

Sanborn maps, plat maps, and building permits.

D. Address / Location

308 E MARKET

E. City Warrensburg, MO

B. County 101 Johnson

2X. Further Description

This Queen Anne cottage retains the key character defining complex hipped roof with lower cross gables, as well as the asymmetrical fenestration. The primary facade is three bays wide, defined from east to west by a single window, a three-part bay window, and the entrance. The windows are multi-light wood sash units (6/6, 4/4, etc.). The porch has mid-20th century decorative iron posts. Additional historic architectural features include the wood clapboard siding with corner boards and fascia board trim; the historic wood and window surround trim; the wide eaves; the small, six-light wood windows in each gable; and the decorative verge board over the projecting bay.

T. Significance

2Y. Description of Environment and Outbuildings

A small, gable-front single-car garage is located at the rear of the lot, accessed by a driveway from the street. The garage has wide eaves and wood siding.

History

This house appears on the 1945 Sanborn Fire Insurance map. The parcel is part of Stone's Addition.

Missouri Historic Resources Survey Form - Continuation Sheet

Page 3

Reference Number

D. Address / Location

308 E MARKET

E. City Warrensburg, MO B. County 101 Johnson

Location Map





308 E. Mack

Missouri Historic Resources Survey Form

Page 1

30A5004-715
Reference Number

D. Address / Location

310 E MARKET

E. City

Warrensburg, MO

B. County

101 Johnson

A. Historic Name

C. Other Name(s)

N. Ownership

Private

☒ X

Local

Federal

State

Mix

2A. Architect / Builder / Designer / Engineer

unknown

2B. Architectural Style

2C. Vernacular Type

18 Gable-Front

2D. Construction Date

c. 1910

2E. Alteration Dates

2F. Date Rebuilt

2G. Date Moved

2H. Demo Date

2J. Historic Function

01 Domestic

2K. Historic Sub-Function

01A Single Dwelling

Present Function

01 Domestic

2L. No. of Ancillary Structures

1

2M. Resource Type

Building

2N. Stories

Primary Structure

1½

Secondary Structure

1

Secondary Structure

Q. Area(s) of Significance/Contexts

030 Architecture

070 Community Planning and Development

R. Significant Person(s)

S. Significant Event Date(s)

T. Significance - Continuation Sheet

History - Continuation Sheet

☒ X

National Register Name

NR Eligibility

Non-contributing/Not Eligible

Integrity

Poor+

Survey Report

Phase II Warrensburg Survey

Survey Date

2007

Preparer

Sally Schwenk Associates, Inc.

Photographs

City of Warrensburg Community Development Dept

2I. Owner's Name and Address (if Different)

2O. Structural Systems

PR Platform Frame

2P. Wall Materials

64 Asbestos

2Q. Other Materials

2R. Roof Shapes

GB Gable

2S. Roof Materials

63 Asphalt

2T. Roof Features

2U. Foundation Materials

40 Stone

2V. Porch Type

TQ Three-Quarter

2W. Plan Code

IR Irregular

2X. Description of Property - Continuation Sheet

☒ X

2Y. Description of Environment and Outbuildings - Continuation Sheet

☒ X

2Z. Sources

Sanborn maps, plat maps, and building permits.

D. Address / Location

310 E MARKET

E. City Warrensburg, MO

B. County 101 Johnson

2X. Further Description

This Gable-Front house is three bays wide. A center-bay entrance flanked by windows form the bays. The hipped roof porch has non-original decorative iron post supports and no balustrade. The window openings contain one-over-one sashes arranged single and paired. A side-gabled wing extends from the rear of the east elevation.

T. Significance

2Y. Description of Environment and Outbuildings

A gable-front, single-car garage is located at the rear of the house, accessed by a driveway from the street. The garage features exposed rafter tails, shiplap tongue-in-groove clapboards and a small square window in the side elevations.

History

This house appears on the 1945 Sanborn Fire Insurance map. The parcel is part of Stone's Addition.

Missouri Historic Resources Survey Form - Continuation Sheet

Page 3

Reference Number

D. Address / Location

310 E MARKET

E. City Warrensburg, MO

B. County 101 Johnson

Location Map





310 E. Market

Missouri Historic Resources Survey Form

Page 1

JOPAS004-716
Reference Number

D. Address / Location

311 E MARKET

E. City

Warrensburg, MO

B. County

101 Johnson

A. Historic Name

Burchfield House

C. Other Name(s)

Essig-Bryant House

N. Ownership

Private

☒

Local

Federal

State

Mix

2A. Architect / Builder / Designer / Engineer

unknown

2B. Architectural Style

45 Queen Anne

2C. Vernacular Type

2D. Construction Date

c. 1900

2E. Alteration Dates

2F. Date Rebuilt

2G. Date Moved

2H. Demo Date

2J. Historic Function

01 Domestic

2K. Historic Sub-Function

01A Single Dwelling

Present Function

01 Domestic

2L. No. of Ancillary Structures

1

2M. Resource Type

Building

2N. Stories

Primary Structure

2½

Secondary Structure

Secondary Structure

Q. Area(s) of Significance/Contexts

030 Architecture

070 Community Planning and Development

R. Significant Person(s)

S. Significant Event Date(s)

T. Significance - Continuation Sheet

History - Continuation Sheet

☒

National Register Name

NR Eligibility

Non-contributing/Not Eligible

Integrity

Poor+

Survey Report

Phase II Warrensburg Survey

Survey Date

2007

Preparer

Sally Schwenk Associates, Inc.

Photographs

City of Warrensburg Community Development Dept

2I. Owner's Name and Address (if Different)

2O. Structural Systems

WU Wood Undetermined

2P. Wall Materials

92 Vinyl

2Q. Other Materials

2R. Roof Shapes

CM Complex

2S. Roof Materials

63 Asphalt

2T. Roof Features

DR Dormer

2U. Foundation Materials

40 Stone

2V. Porch Type

FU Full

2W. Plan Code

IR Irregular

2X. Description of Property - Continuation Sheet

☒

2Y. Description of Environment and Outbuildings - Continuation Sheet

☒

2Z. Sources

Sanborn maps, plat maps, and building permits.

D. Address / Location

311 E MARKET

E. City Warrensburg, MO

B. County 101 Johnson

2X. Further Description

This house has a steep pitch, complex roof with moderate eaves. Other roof features include gabled wall dormers on each elevation and the brick chimney on the west roof slope. From west to east the bays are defined by a paired window and the double-leaf entrance. The windows are one-over-one and six-over-one, non-historic units. A porch spans the first story and features square post supports and two gabled dormers. Additional historic architectural features include the asymmetrical plan, the full-height bay projecting from the rear of the east elevation, and the tall narrow windows. A shed roof garage addition extends from the rear elevation.

T. Significance

2Y. Description of Environment and Outbuildings

A historic hipped outbuilding is located at the northeast corner of the lot, accessed by a gravel drive from the street.

History

The 1983 survey form reports that this house belonged to a Mr. Burchfield, the owner of one of the pioneer music houses in Warrensburg. This house appears on the 1945 Sanborn Fire Insurance map.

Missouri Historic Resources Survey Form - Continuation Sheet

Page 3


Reference Number

D. Address / Location

311 E MARKET

E. City	Warrensburg, MO	B. County	101 Johnson
---------	-----------------	-----------	-------------

Location Map





311 E. Market

Missouri Historic Resources Survey Form

Page 1

30A5004-717
Reference Number

D. Address / Location

312 E MARKET

E. City

Warrensburg, MO

B. County

101 Johnson

A. Historic Name

C. Other Name(s)

N. Ownership

Private

X

Local

Federal

State

Mix

2A. Architect / Builder / Designer / Engineer

unknown

2B. Architectural Style

2C. Vernacular Type

07 Gable-Front-and-Wing

2D. Construction Date

c. 1890

2E. Alteration Dates

2F. Date Rebuilt

2G. Date Moved

2H. Demo Date

2J. Historic Function

01 Domestic

2K. Historic Sub-Function

01A Single Dwelling

Present Function

01 Domestic

2L. No. of Ancillary Structures

0

2M. Resource Type

Building

2N. Stories

Primary Structure

2

Secondary Structure

Secondary Structure

Q. Area(s) of Significance/Contexts

030 Architecture

070 Community Planning and Development

R. Significant Person(s)

S. Significant Event Date(s)

T. Significance - Continuation Sheet

History - Continuation Sheet

X

National Register Name

NR Eligibility

Potential to Contribute

Integrity

Good

Survey Report

Phase II Warrensburg Survey

Survey Date

2007

Preparer

Sally Schwenk Associates, Inc.

Photographs

City of Warrensburg Community Development Dept

2I. Owner's Name and Address (if Different)

2O. Structural Systems

WU Wood Undetermined

2P. Wall Materials

92 Vinyl

2Q. Other Materials

2R. Roof Shapes

IG Intersecting Gable

2S. Roof Materials

63 Asphalt

2T. Roof Features

2U. Foundation Materials

40 Stone

2V. Porch Type

OH One-Half

2W. Plan Code

IR Irregular

2X. Description of Property - Continuation Sheet X

2Y. Description of Environment and Outbuildings - Continuation Sheet X

2Z. Sources

Sanborn maps, plat maps, and building permits.

Missouri Historic Resources Survey Form - Continuation Sheet**Page 2****Reference Number****D. Address / Location**

312 E MARKET

E. City Warrensburg, MO**B. County** 101 Johnson**2X. Further Description**

This Gable-Front-and-Wing house is four bays wide. The bays are defined by the first-story fenestration, which includes three single windows and the entrance in the third bay from the west end. The hipped porch has square wood support posts and a low balustrade between each post. The windows are tall, narrow, one-over-one double hung sashes arranged singly and in pairs. Additional character defining features include the historic half-light wood paneled entrance door, the exposed stone foundation, and the box bay at the rear of the west elevation.

T. Significance**2Y. Description of Environment and Outbuildings****History**

This house appears on the 1945 Sanborn Fire Insurance map. The parcel is part of Stone's Addition.

Missouri Historic Resources Survey Form - Continuation Sheet

Page 3

Reference Number

D. Address / Location

312 E MARKET

E. City Warrensburg, MO

B. County 101 Johnson

Location Map





312 E. Market

Missouri Historic Resources Survey Form

Page 1

SCA 30041-712

Reference Number

D. Address / Location

314 E MARKET

E. City

Warrensburg, MO

B. County

101 Johnson

A. Historic Name

C. Other Name(s)

N. Ownership

Private

☒ X

Local

Federal

State

Mix

2A. Architect / Builder / Designer / Engineer

unknown

2B. Architectural Style

2C. Vernacular Type

18 Gable-Front

2D. Construction Date

c. 1910

2E. Alteration Dates

2F. Date Rebuilt

2G. Date Moved

2H. Demo Date

2J. Historic Function

01 Domestic

2K. Historic Sub-Function

01A Single Dwelling

Present Function

01 Domestic

2L. No. of Ancillary Structures

0

2M. Resource Type

Building

2N. Stories

Primary Structure

1½

Secondary Structure

Secondary Structure

Q. Area(s) of Significance/Contexts

030 Architecture

070 Community Planning and Development

R. Significant Person(s)

S. Significant Event Date(s)

T. Significance - Continuation Sheet

History - Continuation Sheet

X

National Register Name

NR Eligibility

Potential to Contribute

Integrity

Good

Survey Report

Phase II Warrensburg Survey

Survey Date

2007

Preparer

Sally Schwenk Associates, Inc.

Photographs

City of Warrensburg Community Development Dept

2I. Owner's Name and Address (if Different)

2O. Structural Systems

WU Wood Undetermined

2P. Wall Materials

21 Weatherboard

2Q. Other Materials

2R. Roof Shapes

GB Gable

2S. Roof Materials

63 Asphalt

2T. Roof Features

DR Dormer

2U. Foundation Materials

40 Stone

2V. Porch Type

R1 Recessed-1 Story

2W. Plan Code

RC Rectangle

2X. Description of Property - Continuation Sheet X

2Y. Description of Environment and Outbuildings - Continuation Sheet X

2Z. Sources

Sanborn maps, plat maps, and building permits.

Missouri Historic Resources Survey Form - Continuation Sheet

Reference Number

Page 2

D. Address / Location

314 E MARKET

E. City Warrensburg, MO**B. County** 101 Johnson**2X. Further Description**

This Gable-Front house is three bays wide with the entrance in the center bay. First-story fenestration defines the bays. The two west bays are recessed to form a shallow porch. The windows are one-over-one double-hung sashes arranged singly and in pairs; some are tall and narrow, others are broader. Additional character defining features include the wood clapboard siding with corner boards, the fascia trim board under the eaves, the original wood casing trim and lintel molding, and the hipped dormer in the west roof slope.

T. Significance**2Y. Description of Environment and Outbuildings**

A non-historic gable-front wood carport is located adjacent to the house at the driveway from the street.

History

This house appears on the 1945 Sanborn Fire Insurance map. The parcel is part of Stone's Addition.

Missouri Historic Resources Survey Form - Continuation Sheet

Page 3


Reference Number

D. Address / Location

314 E MARKET

E. City	Warrensburg, MO	B. County	101 Johnson
---------	-----------------	-----------	-------------

Location Map





314 E. Market

Missouri Historic Resources Survey Form

Page 1

30A-004-719
Reference Number

D. Address / Location

315 E MARKET

E. City

Warrensburg, MO

B. County

101 Johnson

A. Historic Name

C. Other Name(s)

N. Ownership

Private

☒

Local

Federal

State

Mix

2A. Architect / Builder / Designer / Engineer

unknown

2B. Architectural Style

51 Colonial Revival

2C. Vernacular Type

2D. Construction Date

c. 1905

2E. Alteration Dates

2F. Date Rebuilt

2G. Date Moved

2H. Demo Date

2J. Historic Function

01 Domestic

2K. Historic Sub-Function

01A Single Dwelling

Present Function

01 Domestic

2L. No. of Ancillary Structures

0

2M. Resource Type

Building

2N. Stories

Primary Structure

1½

Secondary Structure

Secondary Structure

Q. Area(s) of Significance/Contexts

030 Architecture

070 Community Planning and Development

R. Significant Person(s)

S. Significant Event Date(s)

T. Significance - Continuation Sheet

History - Continuation Sheet

☒

National Register Name

NR Eligibility

Non-contributing/Not Eligible

Integrity

Poor

Survey Report

Phase II Warrensburg Survey

Survey Date

2007

Preparer

Sally Schwenk Associates, Inc.

Photographs

City of Warrensburg Community Development Dept

2I. Owner's Name and Address (if Different)

2O. Structural Systems

WU Wood Undetermined

2P. Wall Materials

92 Vinyl

2Q. Other Materials

2R. Roof Shapes

GM Gambrel

2S. Roof Materials

63 Asphalt

2T. Roof Features

2U. Foundation Materials

01 None Listed

2V. Porch Type

FU Full

2W. Plan Code

IR Irregular

2X. Description of Property - Continuation Sheet

☒

2Y. Description of Environment and Outbuildings - Continuation Sheet

☒

2Z. Sources

Sanborn maps, plat maps, and building permits.

Missouri Historic Resources Survey Form - Continuation Sheet**Page 2**

Reference Number

D. Address / Location

315 E MARKET

E. City Warrensburg, MO**B. County** 101 Johnson**2X. Further Description**

The key character-defining feature of this house is the cross-gambrel roof that features eaves and returns toward the peak, as well as at the bottom eaves. The full-width porch is recessed under the main roof and has non-original turned posts supports and balustrade. The facade has three bays, formed by a center-bay entrance, a pair of windows in the west end bay and a small stair hall window in the east end bay. A two-story addition extends from the rear elevation. Character-defining features include the wood clapboard siding and the wood window casing trim. Due to the high degree of replacement materials, this house cannot currently convey its historic character.

T. Significance**2Y. Description of Environment and Outbuildings****History**

This house appears on the 1945 Sanborn Fire Insurance map.

Missouri Historic Resources Survey Form - Continuation Sheet

Page 3


Reference Number

D. Address / Location

315 E MARKET

E. City	Warrensburg, MO	B. County	101 Johnson
---------	-----------------	-----------	-------------

Location Map





315 E. Market

Missouri Historic Resources Survey Form

Page 1

30A5-0004-720
Reference Number

D. Address / Location

316 E MARKET

E. City

Warrensburg, MO

B. County

101 Johnson

A. Historic Name

C. Other Name(s)

N. Ownership

Private

☒

Local

2A. Architect / Builder / Designer / Engineer

unknown

2B. Architectural Style

2C. Vernacular Type

09 I-House

2D. Construction Date

Late 19th c

2E. Alteration Dates

2F. Date Rebuilt

2G. Date Moved

2H. Demo Date

2J. Historic Function

01 Domestic

2K. Historic Sub-Function

01A Single Dwelling

Present Function

01 Domestic

2L. No. of Ancillary Structures

0

2M. Resource Type

Building

2N. Stories

Primary Structure

2

Secondary Structure

Secondary Structure

Q. Area(s) of Significance/Contexts

030 Architecture

070 Community Planning and Development

R. Significant Person(s)

S. Significant Event Date(s)

T. Significance - Continuation Sheet

History - Continuation Sheet

☒

National Register Name

NR Eligibility

Potential to Contribute

Integrity

Good

Survey Report

Phase II Warrensburg Survey

Survey Date

2007

Preparer

Sally Schwenk Associates, Inc.

Photographs

City of Warrensburg Community Development Dept

2I. Owner's Name and Address (if Different)

2O. Structural Systems

BF Balloon Frame

2P. Wall Materials

20 Wood

2Q. Other Materials

2R. Roof Shapes

GB Gable

2S. Roof Materials

63 Asphalt

2T. Roof Features

2U. Foundation Materials

40 Stone

2V. Porch Type

ST Stoop

2W. Plan Code

RC Rectangle

2X. Description of Property - Continuation Sheet ☒2Y. Description of Environment and Outbuildings - Continuation Sheet ☒

2Z. Sources

Sanborn maps, plat maps, and building permits.

Missouri Historic Resources Survey Form - Continuation Sheet**Page 2****Reference Number****D. Address / Location**

316 E MARKET

E. City Warrensburg, MO**B. County** 101 Johnson**2X. Further Description**

This I-House is three bays wide and one bay deep, with a two-bay deep addition extending from the rear elevation. The side-gabled roof has moderate boxed eaves. The entrance is in the center slightly off-center bay, sheltered under a gabled entrance hood. The fenestration is comprised of tall narrow one-over-one wood sash windows arranged singly. Additional character defining features include the wood clapboard siding with corner boards, wood window casing trim, and the brick chimney on the rear roof slope.

T. Significance**2Y. Description of Environment and Outbuildings****History**

This house appears on the 1945 Sanborn Fire Insurance map. The parcel is part of Stone's Addition.

Missouri Historic Resources Survey Form - Continuation Sheet

Page 3

Reference Number

D. Address / Location

316 E MARKET

E. City Warrensburg, MO

B. County 101 Johnson

Location Map





316 E. Market

Missouri Historic Resources Survey Form
Page 1

30AS004-721
Reference Number

D. Address / Location

318 E MARKET

E. City Warrensburg, MO B. County 101 Johnson

A. Historic Name Anderson Residence

C. Other Name(s)

N. Ownership Private ☒ Local

2I. Owner's Name and Address (if Different)

2A. Architect / Builder / Designer / Engineer

unknown

2O. Structural Systems

PR Platform Frame

2B. Architectural Style

61 Prairie School

2P. Wall Materials

40 Stone

92 Vinyl

2C. Vernacular Type

01 American Four Square

2Q. Other Materials

2D. Construction Date c. 1915

2E. Alteration Dates

2F. Date Rebuilt

2G. Date Moved

2H. Demo Date

2R. Roof Shapes

GB Gable

2J. Historic Function

01 Domestic

2S. Roof Materials

63 Asphalt

2K. Historic Sub-Function

01A Single Dwelling

2T. Roof Features

DR Dormer

Present Function

01 Domestic

2L. No. of Ancillary Structures 0

2M. Resource Type Building

2N. Stories

Primary Structure 2½

Secondary Structure

Secondary Structure

2U. Foundation Materials

40 Stone

2V. Porch Type

FU Full

Q. Area(s) of Significance/Contexts

030 Architecture

070 Community Planning and Development

2W. Plan Code

RC Rectangle

R. Significant Person(s)

S. Significant Event Date(s)

2X. Description of Property - Continuation Sheet X

T. Significance - Continuation Sheet

History - Continuation Sheet X

2Y. Description of Environment and Outbuildings - Continuation Sheet X

National Register Name NR Eligibility

Potential to Contribute

2Z. Sources

Sanborn maps, plat maps, and building permits.

Integrity

Good

Survey Report

Phase II Warrensburg Survey

Survey Date

2007

Preparer Sally Schwenk Associates, Inc.

Photographs City of Warrensburg Community Development Dept

D. Address / Location

318 E MARKET

E. City Warrensburg, MO

B. County 101 Johnson

2X. Further Description

This large Four-Square house has a gable-front roof and a full-width gabled porch across the first-story facade. Rough-cut stone faces the first-story walls and vinyl siding covers the upper-story walls. The siding has been applied in a sensitive manner and reveals the key trim details such as the eaves returns and the window casing trim. The entrance is in the center bay of the first story. Windows are one-over-one sashes arranged singly, with a pair in the front gable wall. Additional character defining features include the gabled dormer in the east roof slope, the patio extension of the porch floor around the northeast corner of the house, the solid stone porch balustrade wall, and the tapered square porch supports.

T. Significance

2Y. Description of Environment and Outbuildings

History

Warrensburg merchant, Frank Anderson, constructed this house. This house appears on the 1945 Sanborn Fire Insurance map. The parcel is part of Stone's Addition.

Missouri Historic Resources Survey Form - Continuation Sheet
Page 3

Reference Number

D. Address / Location

318 E MARKET

E. City Warrensburg, MO B. County 101 Johnson

Location Map





318 E. Market

Missouri Historic Resources Survey Form
Page 1

30AS004-722
Reference Number

D. Address / Location

319 E MARKET

E. City Warrensburg, MO B. County 101 Johnson

A. Historic Name

C. Other Name(s)

N. Ownership

Private

X

Local

2I. Owner's Name and Address (if Different)

Federal

State

Mix

2A. Architect / Builder / Designer / Engineer

unknown

2O. Structural Systems

PR Platform Frame

2B. Architectural Style

61 Prairie School

2P. Wall Materials

30 Brick

92 Vinyl

2C. Vernacular Type

01 American Four Square

2Q. Other Materials

2D. Construction Date

c. 1915

2E. Alteration Dates

2F. Date Rebuilt

2G. Date Moved

2H. Demo Date

2R. Roof Shapes

OT Other: Pyramidal

2J. Historic Function

01 Domestic

2S. Roof Materials

63 Asphalt

2K. Historic Sub-Function

01A Single Dwelling

2T. Roof Features

Present Function

01 Domestic

2U. Foundation Materials

40 Stone

2L. No. of Ancillary Structures

1

2M. Resource Type

Building

2N. Stories

Primary Structure

2

Secondary Structure

1

Secondary Structure

2V. Porch Type

FU Full

Q. Area(s) of Significance/Contexts

030 Architecture

070 Community Planning and Development

2W. Plan Code

RC Rectangle

R. Significant Person(s)

S. Significant Event Date(s)

2X. Description of Property - Continuation Sheet X

T. Significance - Continuation Sheet

History - Continuation Sheet

X

2Y. Description of Environment and Outbuildings - Continuation Sheet X

National Register Name

NR Eligibility

Potential to Contribute

2Z. Sources

Sanborn maps, plat maps, and building permits.

Integrity

Good

Survey Report

Phase II Warrensburg Survey

Survey Date

2007

Preparer Sally Schwenk Associates, Inc.

Photographs City of Warrensburg Community Development Dept

Missouri Historic Resources Survey Form - Continuation Sheet**Page 2**

Reference Number

D. Address / Location

319 E MARKET

E. City Warrensburg, MO**B. County** 101 Johnson**2X. Further Description**

This Four-Square house retains each of its character-defining features: the hipped roof has wide boxed eaves; the walls of the first and second stories have difference siding materials; the full-width porch has large, square brick supports; and the entrance is in the end (west) bay. Additional features include the brick balustrade with stone railing; the exposed rough-cut stone foundation; and the large one-over-one windows. The partial application of vinyl siding does not affect the overall integrity of the building.

T. Significance**2Y. Description of Environment and Outbuildings**

A side-gabled garage is located at the northeast corner of the lot at the end of a driveway accessed from the street.

History

This house appears as "317" on the 1945 Sanborn Fire Insurance map.

Missouri Historic Resources Survey Form - Continuation Sheet

Page 3

Reference Number

D. Address / Location

319 E MARKET

E. City Warrensburg, MO B. County 101 Johnson

Location Map





319 E. Market

Missouri Historic Resources Survey Form

Page 1

JOHNSON-723
Reference Number

D. Address / Location

321 E MARKET

E. City

Warrensburg, MO

B. County

101 Johnson

A. Historic Name

C. Other Name(s)

N. Ownership

Private

☒

Local

Federal

State

Mix

2A. Architect / Builder / Designer / Engineer

unknown

2B. Architectural Style

65 Bungalow/Craftsman

2C. Vernacular Type

2D. Construction Date

c. 1920

2E. Alteration Dates

2F. Date Rebuilt

2G. Date Moved

2H. Demo Date

2J. Historic Function

01 Domestic

2K. Historic Sub-Function

01A Single Dwelling

Present Function

01 Domestic

2L. No. of Ancillary Structures

0

2M. Resource Type

Building

2N. Stories

Primary Structure

1½

Secondary Structure

Secondary Structure

Q. Area(s) of Significance/Contexts

030 Architecture

070 Community Planning and Development

R. Significant Person(s)

S. Significant Event Date(s)

T. Significance - Continuation Sheet

History - Continuation Sheet

☒

National Register Name

NR Eligibility

Potential to Contribute

Integrity

Good

Survey Report

Phase II Warrensburg Survey

Survey Date

2007

Preparer

Sally Schwenk Associates, Inc.

Photographs

City of Warrensburg Community Development Dept

2I. Owner's Name and Address (if Different)

2O. Structural Systems

PR Platform Frame

2P. Wall Materials

92 Vinyl

20 Wood

2Q. Other Materials

2R. Roof Shapes

GB Gable

2S. Roof Materials

63 Asphalt

2T. Roof Features

DR Dormer

2U. Foundation Materials

40 Cast Stone

2V. Porch Type

FU Full

2W. Plan Code

RC Rectangle

2X. Description of Property - Continuation Sheet ☒2Y. Description of Environment and Outbuildings - Continuation Sheet ☒

2Z. Sources

Sanborn maps, plat maps, and building permits.

Missouri Historic Resources Survey Form - Continuation Sheet**Page 2****Reference Number****D. Address / Location**

321 E MARKET

E. City Warrensburg, MO**B. County** 101 Johnson**2X. Further Description**

This bungalow has a side-gabled roof with wide eaves. A large gabled dormer is in the center of the front roof slope. The front roof slope extends forward to form the porch roof, supported by large tapered wood posts. A solid balustrade wall surrounds the porch floor. Additional character defining features include the band of three windows in the dormer, the six-over-one paired windows in the west end bay, and the exposed rusticated cast stone foundation.

T. Significance**2Y. Description of Environment and Outbuildings****History**

This house appears as "319" on the 1945 Sanborn Fire Insurance map.

Missouri Historic Resources Survey Form - Continuation Sheet

Page 3

Reference Number

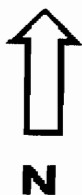
D. Address / Location

321 E MARKET

E. City Warrensburg, MO

B. County 101 Johnson

Location Map





321 E. Market

Missouri Historic Resources Survey Form

Page 1

SOAS004-724
Reference Number

D. Address / Location

321.5 E MARKET

E. City

Warrensburg, MO

B. County

101 Johnson

A. Historic Name

C. Other Name(s)

N. Ownership

Private

☒ X

Local

Federal

State

Mix

2A. Architect / Builder / Designer / Engineer

unknown

2B. Architectural Style

65 Bungalow/Craftsman

2C. Vernacular Type

2D. Construction Date

c. 1920

2E. Alteration Dates

2F. Date Rebuilt

2G. Date Moved

2H. Demo Date

2J. Historic Function

01 Domestic

2K. Historic Sub-Function

01A Single Dwelling

Present Function

01 Domestic

2L. No. of Ancillary Structures

0

2M. Resource Type

Building

2N. Stories

Primary Structure

1½

Secondary Structure

Secondary Structure

Q. Area(s) of Significance/Contexts

030 Architecture

070 Community Planning and Development

R. Significant Person(s)

S. Significant Event Date(s)

T. Significance - Continuation Sheet

History - Continuation Sheet

☒ X

National Register Name

NR Eligibility

Potential to Contribute

Integrity

Good

Survey Report

Phase II Warrensburg Survey

Survey Date

2007

Preparer

Sally Schwenk Associates, Inc.

Photographs

City of Warrensburg Community Development Dept

2I. Owner's Name and Address (if Different)

2O. Structural Systems

PR Platform Frame

2P. Wall Materials

64 Asbestos

2Q. Other Materials

2R. Roof Shapes

GB Gable

2S. Roof Materials

63 Asphalt

2T. Roof Features

DR Dormer

2U. Foundation Materials

40 Cast Stone

2V. Porch Type

TQ Three-Quarter

2W. Plan Code

RC Rectangle

2X. Description of Property - Continuation Sheet ☒ X2Y. Description of Environment and Outbuildings - Continuation Sheet ☒ X

2Z. Sources

Sanborn maps, plat maps, and building permits.

D. Address / Location

321.5 E MARKET

E. City Warrensburg, MO

B. County 101 Johnson

2X. Further Description

This bungalow has a side-gabled roof with wide eaves. A large shed dormer is in the center of the front roof slope and features a band of three one-over-one wood sash windows. A shallow pitched gabled roof porch is slightly off-center and shelters the center-bay entrance door. Additional character defining features include the one-over-one wood sash windows, the original wood casing trim and lintel molding; the full-light Craftsman entranced door with vertical muntins; and the wide eaves with exposed rafter tails. Despite the presence of secondary siding, it has been applied in a sensitive manner and reveals the key trim details such as the eaves returns and the window casing trim.

T. Significance

2Y. Description of Environment and Outbuildings

History

This house appears as "321" on the 1945 Sanborn Fire Insurance map.

Missouri Historic Resources Survey Form - Continuation Sheet

Page 3

Reference Number

D. Address / Location

321.5 E MARKET

E. City Warrensburg, MO

B. County 101 Johnson

Location Map





3214 E. Market

Missouri Historic Resources Survey Form

Page 1

J01AS004-725

Reference Number

D. Address / Location

323 E MARKET

E. City

Warrensburg, MO

B. County

101 Johnson

A. Historic Name

C. Other Name(s)

N. Ownership

Private

☒

Local

2I. Owner's Name and Address (if Different)

2A. Architect / Builder / Designer / Engineer

unknown

2O. Structural Systems

WU Wood Undetermined

2B. Architectural Style

2P. Wall Materials

64 Asbestos

2C. Vernacular Type

07 Gable-Front-and-Wing

2Q. Other Materials

2D. Construction Date

c. 1900

2E. Alteration Dates

2F. Date Rebuilt

2G. Date Moved

2H. Demo Date

2R. Roof Shapes

IG Intersecting Gable

2J. Historic Function

01 Domestic

2S. Roof Materials

63 Asphalt

2K. Historic Sub-Function

01A Single Dwelling

2T. Roof Features

Present Function

01 Domestic

2L. No. of Ancillary Structures

0

2M. Resource Type

Building

2U. Foundation Materials

40 Stone

2N. Stories

Primary Structure

1

Secondary Structure

Secondary Structure

2V. Porch Type

OH One-Half

Q. Area(s) of Significance/Contexts

030 Architecture

070 Community Planning and Development

2W. Plan Code

IR Irregular

R. Significant Person(s)

S. Significant Event Date(s)

2X. Description of Property - Continuation Sheet X

T. Significance - Continuation Sheet

History - Continuation Sheet

X

2Y. Description of Environment and Outbuildings - Continuation Sheet X

National Register Name

NR Eligibility

Non-contributing/Not Eligible

2Z. Sources

Sanborn maps, plat maps, and building permits.

Integrity

Poor

Survey Report

Phase II Warrensburg Survey

Survey Date

2007

Preparer

Sally Schwenk Associates, Inc.

Photographs

City of Warrensburg Community Development Dept

Missouri Historic Resources Survey Form - Continuation Sheet**Page 2**

Reference Number

D. Address / Location

323 E MARKET

E. City Warrensburg, MO**B. County** 101 Johnson**2X. Further Description**

This cross-gabled house has a central front-facing gable with intersecting gabled wings extending from each side. The facade is four asymmetrical bays wide; fenestration defines the bays. The entrance is in the second bay from the east end. The shed roof porch shelters the two east end bays and has non-historic square wood support posts and non-original turned post balustrade.

T. Significance**2Y. Description of Environment and Outbuildings****History**

This house appears on the 1945 Sanborn Fire Insurance map.

Missouri Historic Resources Survey Form - Continuation Sheet
Page 3

Reference Number

D. Address / Location

323 E MARKET

E. City Warrensburg, MO B. County 101 Johnson

Location Map





323 E. Market

Missouri Historic Resources Survey Form

Page 1

30A-5004-724
Reference Number

D. Address / Location

325 E MARKET

E. City

Warrensburg, MO

B. County

101 Johnson

A. Historic Name

C. Other Name(s)

N. Ownership

Private

☒ X

Local

Federal

State

Mix

2A. Architect / Builder / Designer / Engineer

unknown

2B. Architectural Style

61 Prairie School

2C. Vernacular Type

2D. Construction Date

c. 1920

2E. Alteration Dates

2F. Date Rebuilt

2G. Date Moved

2H. Demo Date

2J. Historic Function

01 Domestic

2K. Historic Sub-Function

01A Single Dwelling

Present Function

01 Domestic

2L. No. of Ancillary Structures

0

2M. Resource Type

Building

2N. Stories

Primary Structure

1

Secondary Structure

Secondary Structure

Q. Area(s) of Significance/Contexts

030 Architecture

070 Community Planning and Development

R. Significant Person(s)

S. Significant Event Date(s)

T. Significance - Continuation Sheet

History - Continuation Sheet

X

National Register Name

NR Eligibility

Potential to Contribute

Integrity

Good

Survey Report

Phase II Warrensburg Survey

Survey Date

2007

Preparer

Sally Schwenk Associates, Inc.

Photographs

City of Warrensburg Community Development Dept

2I. Owner's Name and Address (if Different)

2O. Structural Systems

PR Platform Frame

2P. Wall Materials

64 Asbestos

2Q. Other Materials

2R. Roof Shapes

HP Hipped

2S. Roof Materials

63 Asphalt

2T. Roof Features

2U. Foundation Materials

40 Cast Stone

2V. Porch Type

OB Other Bay

2W. Plan Code

RC Rectangle

2X. Description of Property - Continuation Sheet

X

2Y. Description of Environment and Outbuildings - Continuation Sheet

X

2Z. Sources

Sanborn maps, plat maps, and building permits.

D. Address / Location

325 E MARKET

E. City Warrensburg, MO

B. County 101 Johnson

2X. Further Description

This Prairie School-inspired bungalow has a shallow hipped roof with wide boxed eaves. The facade is three bays wide with the entrance in the center bay. A hipped roof porch shelters the two east end bays, supported by square posts on cast stone piers. The windows are one-over-one sashes arranged in pairs. Additional character defining features include the original window surround trim, the fascia trim under the eaves, the exterior brick chimney on the east elevation, and the exposed rusticated cast stone foundation. Despite the presence of secondary asbestos siding, it has been applied in a sensitive manner and reveals the key trim details such as the eaves returns and the window casing trim.

T. Significance

2Y. Description of Environment and Outbuildings

History

This house appears on the 1945 Sanborn Fire Insurance map.

Missouri Historic Resources Survey Form - Continuation Sheet

Page 3

Reference Number


D. Address / Location

325 E MARKET

E. City	Warrensburg, MO	B. County	101 Johnson
---------	-----------------	-----------	-------------

Location Map





325 E. Market

Missouri Historic Resources Survey Form

Page 1

JOA 0004-727
Reference Number

D. Address / Location

326 E MARKET

E. City

Warrensburg, MO

B. County

101 Johnson

A. Historic Name

C. Other Name(s)

N. Ownership

Private

☒

Local

Federal

State

Mix

2A. Architect / Builder / Designer / Engineer

unknown

2B. Architectural Style

2C. Vernacular Type

21 Composite

2D. Construction Date

c. 1915

2E. Alteration Dates

2F. Date Rebuilt

2G. Date Moved

2H. Demo Date

2J. Historic Function

01 Domestic

2K. Historic Sub-Function

01A Single Dwelling

Present Function

01 Domestic

2L. No. of Ancillary Structures

0

2M. Resource Type

Building

2N. Stories

Primary Structure

1½

Secondary Structure

Secondary Structure

Q. Area(s) of Significance/Contexts

030 Architecture

070 Community Planning and Development

R. Significant Person(s)

S. Significant Event Date(s)

T. Significance - Continuation Sheet

History - Continuation Sheet

☒

National Register Name

NR Eligibility

Potential to Contribute

Integrity

Good

Survey Report

Phase II Warrensburg Survey

Survey Date

2007

Preparer

Sally Schwenk Associates, Inc.

Photographs

City of Warrensburg Community Development Dept

2I. Owner's Name and Address (if Different)

2O. Structural Systems

WU Wood Undetermined

2P. Wall Materials

92 Vinyl

2Q. Other Materials

2R. Roof Shapes

CM Complex

2S. Roof Materials

63 Asphalt

2T. Roof Features

DR Dormer

2U. Foundation Materials

40 Stone

2V. Porch Type

OB Other Bay

2W. Plan Code

RC Rectangle

2X. Description of Property - Continuation Sheet

☒

2Y. Description of Environment and Outbuildings - Continuation Sheet

☒

2Z. Sources

Sanborn maps, plat maps, and building permits.

D. Address / Location

326 E MARKET

E. City Warrensburg, MO

B. County 101 Johnson

2X. Further Description

This house has a hipped roof with lower cross hips and a compact footprint. The primary facade is three bays wide. The east end bay is recessed to form a shallow porch, from which an early-twentieth century porch extends forward. This porch has a gable-front roof, square brick support posts, and a brick "lattice" balustrade. Additional character defining features include the single, one-over-one windows with the original wood surround trim, the eaves returns on each gable, and the exposed stone foundation.

T. Significance

2Y. Description of Environment and Outbuildings

History

This house appears on the 1945 Sanborn Fire Insurance map.

Missouri Historic Resources Survey Form - Continuation Sheet

Page 3

Reference Number


D. Address / Location

326 E MARKET

E. City Warrensburg, MO

B. County 101 Johnson

Location Map



326 E. Market



Missouri Historic Resources Survey Form

Page 1

JOHS004-728

Reference Number

D. Address / Location

327 E MARKET

E. City

Warrensburg, MO

B. County

101 Johnson

A. Historic Name

C. Other Name(s)

N. Ownership

Private

☒

Local

Federal

State

Mix

2A. Architect / Builder / Designer / Engineer

unknown

2B. Architectural Style

2C. Vernacular Type

22 Bungalow/Bungalowoid

2D. Construction Date

c. 1925

2E. Alteration Dates

2F. Date Rebuilt

2G. Date Moved

2H. Demo Date

2J. Historic Function

01 Domestic

2K. Historic Sub-Function

01A Single Dwelling

Present Function

01 Domestic

2L. No. of Ancillary Structures

1

2M. Resource Type

Building

2N. Stories

Primary Structure

1

Secondary Structure

1

Secondary Structure

Q. Area(s) of Significance/Contexts

030 Architecture

070 Community Planning and Development

R. Significant Person(s)

S. Significant Event Date(s)

T. Significance - Continuation Sheet

History - Continuation Sheet

☒

National Register Name

NR Eligibility

Potential to Contribute

Integrity

Good

Survey Report

Phase II Warrensburg Survey

Survey Date

2007

Preparer

Sally Schwenk Associates, Inc.

Photographs

City of Warrensburg Community Development Dept

2I. Owner's Name and Address (if Different)

2O. Structural Systems

PR Platform Frame

2P. Wall Materials

21 Weatherboard

2Q. Other Materials

2R. Roof Shapes

HP Hipped

2S. Roof Materials

63 Asphalt

2T. Roof Features

2U. Foundation Materials

30 Brick

2V. Porch Type

OB Other Bay

2W. Plan Code

RC Rectangle

2X. Description of Property - Continuation Sheet

☒

2Y. Description of Environment and Outbuildings - Continuation Sheet

☒

2Z. Sources

Sanborn maps, plat maps, and building permits.

Missouri Historic Resources Survey Form - Continuation Sheet

Reference Number

Page 2

D. Address / Location

327 E MARKET

E. City Warrensburg, MO

B. County 101 Johnson

2X. Further Description

This house has a hipped roof with moderate eaves. The facade is three bays wide with the entrance in the off-center middle bay. A gabled roof porch shelters the two west end bays, supported by heavy square brick posts and with a solid brick balustrade wall. The windows are six-over-one wood sashes arranged in pairs. Additional character defining features include the original window surround trim, the wood clapboard siding, the exterior brick chimney on the west elevation, and the exposed brick foundation.

T. Significance

2Y. Description of Environment and Outbuildings

History

This house appears on the 1945 Sanborn Fire Insurance map.

Missouri Historic Resources Survey Form - Continuation Sheet

Page 3

Reference Number

D. Address / Location

327 E MARKET

E. City Warrensburg, MO

B. County 101 Johnson

Location Map





327 E. Market

Missouri Historic Resources Survey Form

Page 1

30AS004-729
Reference Number

D. Address / Location

328 E MARKET

E. City Warrensburg, MO B. County 101 Johnson

A. Historic Name

C. Other Name(s)

N. Ownership

Private

☒

Local

Federal

State

Mix

2A. Architect / Builder / Designer / Engineer

unknown

2B. Architectural Style

51 Colonial Revival

2C. Vernacular Type

2D. Construction Date

c. 1910

2E. Alteration Dates

2F. Date Rebuilt

2G. Date Moved

2H. Demo Date

2J. Historic Function

01 Domestic

2K. Historic Sub-Function

01A Single Dwelling

Present Function

01 Domestic

2L. No. of Ancillary Structures

0

2M. Resource Type

Building

2N. Stories

Primary Structure

2

Secondary Structure

Secondary Structure

Q. Area(s) of Significance/Contexts

030 Architecture

070 Community Planning and Development

R. Significant Person(s)

S. Significant Event Date(s)

T. Significance - Continuation Sheet

History - Continuation Sheet

☒

National Register Name

NR Eligibility

Potential to Contribute

Integrity

Good

Survey Report

Phase II Warrensburg Survey

Survey Date

2007

Preparer Sally Schwenk Associates, Inc.

Photographs City of Warrensburg Community Development Dept

2I. Owner's Name and Address (if Different)

2O. Structural Systems

PR Platform Frame

2P. Wall Materials

64 Asbestos

2Q. Other Materials

2R. Roof Shapes

GM Gambrel

2S. Roof Materials

63 Asphalt

2T. Roof Features

2U. Foundation Materials

40 Stone

2V. Porch Type

R1 Recessed-1 Story

2W. Plan Code

RC Rectangle

2X. Description of Property - Continuation Sheet ☒2Y. Description of Environment and Outbuildings - Continuation Sheet ☒

2Z. Sources

Sanborn maps, plat maps, and building permits.

Missouri Historic Resources Survey Form - Continuation Sheet

Reference Number

Page 2

D. Address / Location

328 E MARKET

E. City Warrensburg, MO

B. County 101 Johnson

2X. Further Description

This gambrel front house has an intersecting cross hipped section at the rear. The facade is four bays wide, defined by a three-part bay window at the east end and the entrance in the west end bay. The west end bay recesses to form a porch with square wood supports and no balustrade. Additional character defining features include the single one-over-one wood sash windows with wood surround trim, and the exposed stone foundation. A twin house is located next-door at 330 E. Market. Despite the presence of secondary asbestos siding, it has been applied in a sensitive manner and reveals the key trim details such as the eaves returns and the window casing trim.

T. Significance

2Y. Description of Environment and Outbuildings

History

This house appears on the 1945 Sanborn Fire Insurance map.

Missouri Historic Resources Survey Form - Continuation Sheet

Reference Number

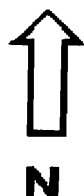
Page 3

D. Address / Location

328 E MARKET

E. City Warrensburg, MO B. County 101 Johnson

Location Map





328 E. Market

Missouri Historic Resources Survey Form

Page 1

JOAS004-720
Reference Number

D. Address / Location

329 E MARKET

E. City

Warrensburg, MO

B. County

101 Johnson

A. Historic Name

C. Other Name(s)

N. Ownership

Private

☒

Local

Federal

State

Mix

2A. Architect / Builder / Designer / Engineer

unknown

2B. Architectural Style

51 Colonial Revival

2C. Vernacular Type

2D. Construction Date

c. 1940

2E. Alteration Dates

2F. Date Rebuilt

2G. Date Moved

2H. Demo Date

2J. Historic Function

01 Domestic

2K. Historic Sub-Function

01A Single Dwelling

Present Function

01 Domestic

2L. No. of Ancillary Structures

1

2M. Resource Type

Building

2N. Stories

Primary Structure

2

Secondary Structure

1

Secondary Structure

Q. Area(s) of Significance/Contexts

030 Architecture

070 Community Planning and Development

R. Significant Person(s)

S. Significant Event Date(s)

T. Significance - Continuation Sheet

History - Continuation Sheet

☒

National Register Name

NR Eligibility

Potential to Contribute

Integrity

Good

Survey Report

Phase II Warrensburg Survey

Survey Date

2007

Preparer

Sally Schwenk Associates, Inc.

Photographs

City of Warrensburg Community Development Dept

2I. Owner's Name and Address (if Different)

2O. Structural Systems

PR Platform Frame

2P. Wall Materials

22 Shingle Decorative

2Q. Other Materials

2R. Roof Shapes

GB Gable

2S. Roof Materials

63 Asphalt

2T. Roof Features

2U. Foundation Materials

40 Cast Stone

2V. Porch Type

ST Stoop

2W. Plan Code

IR Irregular

2X. Description of Property - Continuation Sheet

☒

2Y. Description of Environment and Outbuildings - Continuation Sheet

☒

2Z. Sources

Sanborn maps, plat maps, and building permits.

D. Address / Location

329 E MARKET

E. City Warrensburg, MO**B. County** 101 Johnson**2X. Further Description**

This simple Colonial Revival house is three bays wide with the entrance in the west end bay. The side-gabled roof has no eaves. The second-story facade wall projects forward slightly with decorative pendants. A one-story wing extends from the east elevation. Additional character defining features include the eight-over-eight wood sash windows, the interior brick chimney behind the roof ridge, the exposed rusticated cast stone foundation, the wood shingle siding, and the original wood window casing trim. Very similar to 402 E. Market.

T. Significance**2Y. Description of Environment and Outbuildings**

A gable-front single-car garage is located at the northwest corner of the lot, accessed by a driveway from the street. The garage has no eaves, and overhead door, and wood shingle siding.

History

This house and the associated garage both appear on the 1945 Sanborn Fire Insurance map.

Missouri Historic Resources Survey Form - Continuation Sheet

Page 3

Reference Number

D. Address / Location


329 E MARKET

E. City Warrensburg, MO

B. County 101 Johnson

Location Map





329 E. Market

Missouri Historic Resources Survey Form

Page 1

30AS004-721
Reference Number

D. Address / Location

330 E MARKET

E. City

Warrensburg, MO

B. County

101 Johnson

A. Historic Name

C. Other Name(s)

N. Ownership

Private

☒ X

Local

2A. Architect / Builder / Designer / Engineer

unknown

2B. Architectural Style

51 Colonial Revival

2C. Vernacular Type

2D. Construction Date

c. 1910

2E. Alteration Dates

2F. Date Rebuilt

2G. Date Moved

2H. Demo Date

2J. Historic Function

01 Domestic

2K. Historic Sub-Function

01A Single Dwelling

Present Function

01 Domestic

2L. No. of Ancillary Structures

1

2M. Resource Type

Building

2N. Stories

Primary Structure

2

Secondary Structure

1

Secondary Structure

Q. Area(s) of Significance/Contexts

030 Architecture

070 Community Planning and Development

R. Significant Person(s)

S. Significant Event Date(s)

T. Significance - Continuation Sheet

History - Continuation Sheet

☒ X

National Register Name

NR Eligibility

Potential to Contribute

Integrity

Good

Survey Report

Phase II Warrensburg Survey

Survey Date

2007

Preparer

Sally Schwenk Associates, Inc.

Photographs

City of Warrensburg Community Development Dept

2I. Owner's Name and Address (if Different)

Federal

State

Mix

2O. Structural Systems

PR Platform Frame

2P. Wall Materials

64 Asbestos

2Q. Other Materials

2R. Roof Shapes

GM Gambrel

2S. Roof Materials

63 Asphalt

2T. Roof Features

DR Dormer

2U. Foundation Materials

64 Asbestos

2V. Porch Type

R1 Recessed-1 Story

2W. Plan Code

RC Rectangle

2X. Description of Property - Continuation Sheet ☒ X2Y. Description of Environment and Outbuildings - Continuation Sheet ☒ X

2Z. Sources

Sanborn maps, plat maps, and building permits.

Missouri Historic Resources Survey Form - Continuation Sheet**Page 2**

Reference Number	

D. Address / Location

330 E MARKET

E. City Warrensburg, MO**B. County** 101 Johnson**2X. Further Description**

This gambrel front house has an intersecting cross hipped section at the rear. The facade is four bays wide, defined by a three-part bay window at the east end and the entrance in the west end bay. The west end bay recesses to form a porch with a non-historic metal pole support and no balustrade. The porch floor is concrete. Additional character defining features include the single one-over-one wood sash windows with wood surround trim, and the exposed stone foundation. A twin house is located next-door at 328 E. Market.

T. Significance**2Y. Description of Environment and Outbuildings**

A gable-front garage is located at the southeast corner of the lot, accessed by a driveway from the street. The garage is three bays wide; the bays are defined by a single vehicular bay and two small square windows that contain six-light wood hopper sashes.

History

This house appears on the 1945 Sanborn Fire Insurance map.

Missouri Historic Resources Survey Form - Continuation Sheet

Page 3

Reference Number

D. Address / Location


330 E MARKET

E. City Warrensburg, MO

B. County 101 Johnson

Location Map





330 E. Market

330 E. Market



Missouri Historic Resources Survey Form
Page 1

30A5004-T²₂
Reference Number

D. Address / Location

335 E MARKET

E. City Warrensburg, MO B. County 101 Johnson

A. Historic Name

C. Other Name(s)

N. Ownership Private ☒ Local

2I. Owner's Name and Address (if Different)

2A. Architect / Builder / Designer / Engineer

unknown

2O. Structural Systems

WU Wood Undetermined

2B. Architectural Style

2P. Wall Materials

21 Weatherboard

99 Other: T111

2C. Vernacular Type

07 Gable-Front-and-Wing

2Q. Other Materials

2D. Construction Date c. 1895

2E. Alteration Dates

2F. Date Rebuilt

2G. Date Moved

2H. Demo Date

2R. Roof Shapes

CM Complex

2J. Historic Function

01 Domestic

2S. Roof Materials

63 Asphalt

2K. Historic Sub-Function

01A Single Dwelling

2T. Roof Features

Present Function

01 Domestic

2L. No. of Ancillary Structures 0

2M. Resource Type Building

2N. Stories

Primary Structure 1

Secondary Structure

Secondary Structure

2U. Foundation Materials

40 Stone

2V. Porch Type

ST Stoop

Q. Area(s) of Significance/Contexts

030 Architecture

070 Community Planning and Development

2W. Plan Code

IR Irregular

R. Significant Person(s) S. Significant Event Date(s)

2X. Description of Property - Continuation Sheet X

T. Significance - Continuation Sheet

History - Continuation Sheet X

2Y. Description of Environment and Outbuildings - Continuation Sheet X

National Register Name NR Eligibility

Non-contributing/Not Eligible

2Z. Sources

Sanborn maps, plat maps, and building permits.

Integrity

Poor+

Survey Report Survey Date

Phase II Warrensburg Survey

2007

Preparer Sally Schwenk Associates, Inc.

Photographs City of Warrensburg Community Development Dept

Missouri Historic Resources Survey Form - Continuation Sheet**Page 2****Reference Number****D. Address / Location**

335 E MARKET

E. City Warrensburg, MO**B. County** 101 Johnson**2X. Further Description**

This gable-front-and-wing house is four bays wide and has an enclosed porch that obscures two-thirds of the primary facade. The west end bay front-facing gable is revealed and clearly retains the historic materials and character, suggesting that the original materials are intact beneath the non-historic porch elements. Historic character-defining features that are apparent include wood clapboard siding with corner board trim, wood sash window with original surround trim, and decorative wood window hood with bracket supports and fish scale shingles. If the non-historic porch were removed, and the original materials found intact underneath, the building could be reevaluated for eligibility.

T. Significance**2Y. Description of Environment and Outbuildings****History**

This house appears on the 1945 Sanborn Fire Insurance map.

Missouri Historic Resources Survey Form - Continuation Sheet

Page 3

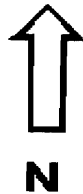
Reference Number

D. Address / Location

335 E MARKET

E. City Warrensburg, MO B. County 101 Johnson

Location Map





335 E. Market

Missouri Historic Resources Survey Form

Page 1

JOAS004-123
Reference Number

D. Address / Location

336 E MARKET

E. City

Warrensburg, MO

B. County

101 Johnson

A. Historic Name

C. Other Name(s)

N. Ownership

Private

☒

Local

Federal

State

Mix

2A. Architect / Builder / Designer / Engineer

unknown

2B. Architectural Style

2C. Vernacular Type

07 Gable-Front-and-Wing

2D. Construction Date

Late 19th c

2E. Alteration Dates

2F. Date Rebuilt

2G. Date Moved

2H. Demo Date

2J. Historic Function

01 Domestic

2K. Historic Sub-Function

01A Single Dwelling

Present Function

01 Domestic

2L. No. of Ancillary Structures

1

2M. Resource Type

Building

2N. Stories

Primary Structure

2

Secondary Structure

1

Secondary Structure

Q. Area(s) of Significance/Contexts

030 Architecture

070 Community Planning and Development

R. Significant Person(s)

S. Significant Event Date(s)

T. Significance - Continuation Sheet

History - Continuation Sheet

☒

National Register Name

NR Eligibility

Non-contributing/Not Eligible

Integrity

Poor+

Survey Report

Phase II Warrensburg Survey

Survey Date

2007

Preparer

Sally Schwenk Associates, Inc.

Photographs

City of Warrensburg Community Development Dept

2I. Owner's Name and Address (if Different)

2O. Structural Systems

BF Balloon Frame

2P. Wall Materials

55 Aluminum

2Q. Other Materials

2R. Roof Shapes

IG Intersecting Gable

2S. Roof Materials

63 Asphalt

2T. Roof Features

2U. Foundation Materials

40 Stone

2V. Porch Type

R1 Recessed-1 Story

2W. Plan Code

IR Irregular

2X. Description of Property - Continuation Sheet ☒2Y. Description of Environment and Outbuildings - Continuation Sheet ☒

2Z. Sources

Sanborn maps, plat maps, and building permits.

Missouri Historic Resources Survey Form - Continuation Sheet**Page 2**

Reference Number

D. Address / Location

336 E MARKET

E. City Warrensburg, MO**B. County** 101 Johnson**2X. Further Description**

This late-nineteenth century house is three bays wide with the entrance in the center bay. The one-half porch is recessed under the main roof and has non-original square wood support posts. Though this house retains its character-defining form, the application of secondary siding, loss of original porch elements, and the replacement of the original windows and alteration of original openings combine to compromise the building's integrity and ability to convey its historic associations. If the secondary siding were removed, and the original siding and trim elements found intact underneath, the building could be reevaluated for eligibility.

T. Significance**2Y. Description of Environment and Outbuildings**

A one-and-one-half story carriage barn/garage is located at the southwest corner of the lot, accessed by a driveway from the street. The gable-front building is two bays wide, defined by a single vehicular bay and a pedestrian door. A pair of small, square one-by-one wood sash windows is located in gable wall.

History

Appears on 1945 Sanborn with one-story wing.

Missouri Historic Resources Survey Form - Continuation Sheet

Page 3

Reference Number


D. Address / Location

336 E MARKET

E. City Warrensburg, MO

B. County 101 Johnson

Location Map





336 E. Market

Missouri Historic Resources Survey Form

Page 1

3018004-734
Reference Number

D. Address / Location

337 E MARKET

E. City

Warrensburg, MO

B. County

101 Johnson

A. Historic Name

C. Other Name(s)

N. Ownership

Private

☒ X

Local

Federal

State

Mix

2A. Architect / Builder / Designer / Engineer

unknown

2B. Architectural Style

2C. Vernacular Type

02 Massed-Plan, Side-Gabled

2D. Construction Date

c. 1925

2E. Alteration Dates

2F. Date Rebuilt

2G. Date Moved

2H. Demo Date

2J. Historic Function

01 Domestic

2K. Historic Sub-Function

01A Single Dwelling

Present Function

01 Domestic

2L. No. of Ancillary Structures

0

2M. Resource Type

Building

2N. Stories

Primary Structure

1½

Secondary Structure

Secondary Structure

Q. Area(s) of Significance/Contexts

030 Architecture

070 Community Planning and Development

R. Significant Person(s)

S. Significant Event Date(s)

T. Significance - Continuation Sheet

History - Continuation Sheet

☒ X

National Register Name

NR Eligibility

Non-contributing/Not Eligible

Integrity

Poor+

Survey Report

Phase II Warrensburg Survey

Survey Date

2007

Preparer

Sally Schwenk Associates, Inc.

Photographs

City of Warrensburg Community Development Dept

2I. Owner's Name and Address (if Different)

2O. Structural Systems

PR Platform Frame

2P. Wall Materials

92 Vinyl

2Q. Other Materials

2R. Roof Shapes

GB Gable

2S. Roof Materials

50 Metal

2T. Roof Features

DR Dormer

2U. Foundation Materials

01 None Listed

2V. Porch Type

FU Full

2W. Plan Code

RC Rectangle

2X. Description of Property - Continuation Sheet ☒ X2Y. Description of Environment and Outbuildings - Continuation Sheet ☒ X

2Z. Sources

Sanborn maps, plat maps, and building permits.

Missouri Historic Resources Survey Form - Continuation Sheet**Page 2**

Reference Number

D. Address / Location

337 E MARKET

E. City Warrensburg, MO**B. County** 101 Johnson**2X. Further Description**

This bungalow has a side-gabled roof with wide eaves. A large gabled dormer is in the center of the front roof slope and features a pair of one-over-one wood sash windows. The porch is recessed under the main roof, supported by square wood supports. The entrance is slightly off-center in the middle bay, flanked by a pair of windows in the east end bay and a small stair hall window in the west end bay. Additional character defining features include the wide open eaves; the Craftsman-era entrance door; and the shallow square bay at the rear of the east elevation. The presence of secondary siding that obscures the historic wall cladding and historic trim currently obscures the character defining materials.

T. Significance**2Y. Description of Environment and Outbuildings****History**

This house appears on the 1945 Sanborn Fire Insurance map.

Missouri Historic Resources Survey Form - Continuation Sheet

Page 3

Reference Number


D. Address / Location

337 E MARKET

E. City Warrensburg, MO

B. County 101 Johnson

Location Map





337 E. Market

Missouri Historic Resources Survey Form

Page 1

SOAS004-735
Reference Number

D. Address / Location

338 E MARKET

E. City Warrensburg, MO B. County 101 Johnson

A. Historic Name

C. Other Name(s)

N. Ownership Private ☒ Local

2A. Architect / Builder / Designer / Engineer

unknown

2B. Architectural Style

2C. Vernacular Type

18 Gable-Front

2D. Construction Date

Early 20th

2E. Alteration Dates

2F. Date Rebuilt

2G. Date Moved

2H. Demo Date

2J. Historic Function

01 Domestic

2K. Historic Sub-Function

01A Single Dwelling

Present Function

01 Domestic

2L. No. of Ancillary Structures

0

2M. Resource Type

Building

2N. Stories

Primary Structure

1

Secondary Structure

Secondary Structure

Q. Area(s) of Significance/Contexts

030 Architecture

070 Community Planning and Development

R. Significant Person(s)

S. Significant Event Date(s)

T. Significance - Continuation Sheet

History - Continuation Sheet

X

National Register Name

NR Eligibility

Non-contributing/Not Eligible

Integrity

Poor

Survey Report

Phase II Warrensburg Survey

Survey Date

2007

Preparer Sally Schwenk Associates, Inc.

Photographs City of Warrensburg Community Development Dept

2I. Owner's Name and Address (if Different)

2O. Structural Systems

PR Platform Frame

2P. Wall Materials

99 Other: T111

2Q. Other Materials

2R. Roof Shapes

GB Gable

2S. Roof Materials

63 Asphalt

2T. Roof Features

2U. Foundation Materials

40 Stone

2V. Porch Type

TQ Three-Quarter

2W. Plan Code

RC Rectangle

2X. Description of Property - Continuation Sheet X

2Y. Description of Environment and Outbuildings - Continuation Sheet X

2Z. Sources

Sanborn maps, plat maps, and building permits.

Missouri Historic Resources Survey Form - Continuation Sheet

Reference Number

Page 2

D. Address / Location

338 E MARKET

E. City Warrensburg, MO

B. County 101 Johnson

2X. Further Description

This gable-front bungalow no longer conveys its historic character. Vertical wood siding covers the walls and the porch elements have been replaced. The window openings appear to have been altered to accept stock windows and the main entrance door is non-original.

T. Significance**2Y. Description of Environment and Outbuildings****History**

This house appears on the 1945 Sanborn Fire Insurance map.

Missouri Historic Resources Survey Form - Continuation Sheet

Page 3

Reference Number

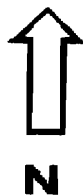
D. Address / Location

338 E MARKET

E. City Warrensburg, MO

B. County 101 Johnson

Location Map





338 E. Market

Missouri Historic Resources Survey Form

Page 1

30A5004-736
Reference Number

D. Address / Location

339 E MARKET

E. City

Warrensburg, MO

B. County

101 Johnson

A. Historic Name

C. Other Name(s)

N. Ownership

Private

☒

Local

Federal

State

Mix

2A. Architect / Builder / Designer / Engineer

unknown

2B. Architectural Style

2C. Vernacular Type

02 Massed-Plan, Side-Gabled

2D. Construction Date

c.

1940

2E. Alteration Dates

2F. Date Rebuilt

2G. Date Moved

2H. Demo Date

2J. Historic Function

01 Domestic

2K. Historic Sub-Function

01A Single Dwelling

Present Function

01 Domestic

2L. No. of Ancillary Structures

1

2M. Resource Type

Building

2N. Stories

Primary Structure

1

Secondary Structure

1

Secondary Structure

Q. Area(s) of Significance/Contexts

030 Architecture

070 Community Planning and Development

R. Significant Person(s)

S. Significant Event Date(s)

T. Significance - Continuation Sheet

History - Continuation Sheet

☒

National Register Name

NR Eligibility

Potential to Contribute

Integrity

Good

Survey Report

Phase II Warrensburg Survey

Survey Date

2007

Preparer

Sally Schwenk Associates, Inc.

Photographs

City of Warrensburg Community Development Dept

2I. Owner's Name and Address (if Different)

2O. Structural Systems

PR Platform Frame

2P. Wall Materials

92 Vinyl

2Q. Other Materials

2R. Roof Shapes

CG Clipped Gable

2S. Roof Materials

63 Asphalt

2T. Roof Features

2U. Foundation Materials

65 Concrete

2V. Porch Type

CB Central Bay

2W. Plan Code

RC Rectangle

2X. Description of Property - Continuation Sheet

☒

2Y. Description of Environment and Outbuildings - Continuation Sheet

☒

2Z. Sources

Sanborn maps, plat maps, and building permits.

Missouri Historic Resources Survey Form - Continuation Sheet

Reference Number

Page 2

D. Address / Location

339 E MARKET

E. City Warrensburg, MO**B. County** 101 Johnson**2X. Further Description**

This house is three symmetrical bays wide with a center-bay entrance flanked by paired, six-over-six wood sash windows. A single-bay porch shelters center bay and features a clipped gable roof and round column supports. Additional character defining features include the eaves returns on the porch roof, the small window with diamond pattern muntins in the porch gable, clipped gables of the side-gabled roof, the original wood window surround trim, the exterior brick chimney on the east elevation, and the matching single-car garage. Despite the presence of secondary siding, it has been applied in a sensitive manner and reveals the key trim details such as the eaves returns and the window casing trim.

T. Significance**2Y. Description of Environment and Outbuildings**

A single-car garage with a clipped-gable roof matching the main house, stands at the northwest corner of the lot. A driveway from the street accesses the garage.

History

This house and its garage appear on the 1945 Sanborn Fire Insurance map.

Missouri Historic Resources Survey Form - Continuation Sheet

Page 3

Reference Number


D. Address / Location

339 E MARKET

E. City Warrensburg, MO

B. County 101 Johnson

Location Map





339 E. Market

Missouri Historic Resources Survey Form

Page 1

JOAS004-737
Reference Number

D. Address / Location

340 E MARKET

E. City

Warrensburg, MO

B. County

101 Johnson

A. Historic Name

C. Other Name(s)

N. Ownership

Private

☒

Local

Federal

State

Mix

2A. Architect / Builder / Designer / Engineer

unknown

2B. Architectural Style

51 Colonial Revival

2C. Vernacular Type

2D. Construction Date

c.

1940

2E. Alteration Dates

2F. Date Rebuilt

2G. Date Moved

2H. Demo Date

2J. Historic Function

01 Domestic

2K. Historic Sub-Function

01A Single Dwelling

Present Function

01 Domestic

2L. No. of Ancillary Structures

1

2M. Resource Type

Building

2N. Stories

Primary Structure

2

Secondary Structure

1

Secondary Structure

Q. Area(s) of Significance/Contexts

030 Architecture

070 Community Planning and Development

R. Significant Person(s)

S. Significant Event Date(s)

T. Significance - Continuation Sheet

History - Continuation Sheet

☒

National Register Name

NR Eligibility

Potential to Contribute

Integrity

Good

Survey Report

Phase II Warrensburg Survey

Survey Date

2007

Preparer

Sally Schwenk Associates, Inc.

Photographs

City of Warrensburg Community Development Dept

2I. Owner's Name and Address (if Different)

2O. Structural Systems

PR Platform Frame

2P. Wall Materials

22 Shingle Decorative

2Q. Other Materials

2R. Roof Shapes

GB Gable

2S. Roof Materials

63 Asphalt

2T. Roof Features

2U. Foundation Materials

65 Concrete

2V. Porch Type

ST Stoop

2W. Plan Code

RC Rectangle

2X. Description of Property - Continuation Sheet ☒2Y. Description of Environment and Outbuildings - Continuation Sheet ☒

2Z. Sources

Sanborn maps, plat maps, and building permits.

Missouri Historic Resources Survey Form - Continuation Sheet

Reference Number

Page 2

D. Address / Location

340 E MARKET

E. City Warrensburg, MO

B. County 101 Johnson

2X. Further Description

This simple Colonial Revival house is three symmetrical bays wide with the entrance in the west end bay. The side-gabled roof has very tight eaves. A one-story wing extends from the east elevation. Additional character defining features include the six-over-six wood sash windows, the interior brick chimney on the roof ridge, the original wood window casing trim, and the wood shingle siding.

T. Significance**2Y. Description of Environment and Outbuildings**

A gable-front single-car garage with no eaves is located at the southwest corner of the lot, accessed by a driveway from the street.

History

This house appears on the 1945 Sanborn Fire Insurance map.

Missouri Historic Resources Survey Form - Continuation Sheet

Page 3

Reference Number

D. Address / Location

340 E MARKET

E. City Warrensburg, MO

B. County 101 Johnson

Location Map





340 E. Market

Missouri Historic Resources Survey Form

Page 1

JCHAS004-722
Reference Number

D. Address / Location

341 E MARKET

E. City

Warrensburg, MO

B. County

101 Johnson

A. Historic Name

C. Other Name(s)

N. Ownership

Private

☒

Local

Federal

State

Mix

2A. Architect / Builder / Designer / Engineer

unknown

2B. Architectural Style

61 Prairie School

2C. Vernacular Type

2D. Construction Date

c. 1910

2E. Alteration Dates

2F. Date Rebuilt

2G. Date Moved

2H. Demo Date

2J. Historic Function

01 Domestic

2K. Historic Sub-Function

01A Single Dwelling

Present Function

01 Domestic

2L. No. of Ancillary Structures

1

2M. Resource Type

Building

2N. Stories

Primary Structure

2½

Secondary Structure

1½

Secondary Structure

Q. Area(s) of Significance/Contexts

030 Architecture

070 Community Planning and Development

R. Significant Person(s)

S. Significant Event Date(s)

T. Significance - Continuation Sheet

History - Continuation Sheet

☒

National Register Name

NR Eligibility

Potential to Contribute

Integrity

Excellent

Survey Report

Phase II Warrensburg Survey

Survey Date

2007

Preparer

Sally Schwenk Associates, Inc.

Photographs

City of Warrensburg Community Development Dept

2I. Owner's Name and Address (if Different)

2O. Structural Systems

PR Platform Frame

2P. Wall Materials

30 Brick

61 Stucco

2Q. Other Materials

2R. Roof Shapes

OT Other: Pyramidal

2S. Roof Materials

63 Asphalt

2T. Roof Features

DR Dormer

2U. Foundation Materials

30 Brick

2V. Porch Type

FU Full

2W. Plan Code

RC Rectangle

2X. Description of Property - Continuation Sheet

☒

2Y. Description of Environment and Outbuildings - Continuation Sheet

☒

2Z. Sources

Sanborn maps, plat maps, and building permits.

Missouri Historic Resources Survey Form - Continuation Sheet**Page 2**

Reference Number

D. Address / Location

341 E MARKET

E. City Warrensburg, MO**B. County** 101 Johnson**2X. Further Description**

This Prairie School style American Four-Square house has excellent integrity, with all of the original design features present and clearly conveyed. The hipped roof features hipped dormers in each roof slope; the first-and second-story walls have different cladding materials – stucco upper and brick lower; and the original ten-over-one wood sash windows are intact. The porch features include a shallow gabled dormer at the center of the hipped porch roof over the entrance bay; brick support posts; a solid brick balustrade wall; and stone railing and trim. Additional character defining features include the very wide boxed eaves, the original fascia trim under the eaves, the wood window surround trim, and the matching garage building.

T. Significance**2Y. Description of Environment and Outbuildings**

A brick, single-car garage is located at the northeast corner of the lot at the end of a driveway from the street. The garage has a tall hipped roof with a shed dormer in the front slope. Small, three-light wood sash hopper windows are located in the dormer and adjacent to the vehicular bay.

History

This house appears on the 1945 Sanborn Fire Insurance map.

Missouri Historic Resources Survey Form - Continuation Sheet

Page 3

Reference Number


D. Address / Location

341 E MARKET

E. City Warrensburg, MO

B. County 101 Johnson

Location Map





341 E. Market

Missouri Historic Resources Survey Form

Page 1

3014-0004-739
Reference Number

D. Address / Location

343 E MARKET

E. City

Warrensburg, MO

B. County

101 Johnson

A. Historic Name

C. Other Name(s)

N. Ownership

Private

☒ X

Local

Federal

State

Mix

2A. Architect / Builder / Designer / Engineer

unknown

2B. Architectural Style

2C. Vernacular Type

07 Gable-Front-and-Wing

2D. Construction Date

c. 1900

2E. Alteration Dates

2F. Date Rebuilt

2G. Date Moved

2H. Demo Date

2J. Historic Function

01 Domestic

2K. Historic Sub-Function

01A Single Dwelling

Present Function

01 Domestic

2L. No. of Ancillary Structures

1

2M. Resource Type

Building

2N. Stories

Primary Structure

1

Secondary Structure

1

Secondary Structure

Q. Area(s) of Significance/Contexts

030 Architecture

070 Community Planning and Development

R. Significant Person(s)

S. Significant Event Date(s)

T. Significance - Continuation Sheet

History - Continuation Sheet

☒ X

National Register Name

NR Eligibility

Non-contributing/Not Eligible

Integrity

Poor+

Survey Report

Phase II Warrensburg Survey

Survey Date

2007

Preparer

Sally Schwenk Associates, Inc.

Photographs

City of Warrensburg Community Development Dept

2I. Owner's Name and Address (if Different)

20. Structural Systems

WU Wood Undetermined

2P. Wall Materials

92 Vinyl

2Q. Other Materials

2R. Roof Shapes

IG Intersecting Gable

2S. Roof Materials

63 Asphalt

2T. Roof Features

2U. Foundation Materials

40 Stone

2V. Porch Type

OH One-Half

2W. Plan Code

IR Irregular

2X. Description of Property - Continuation Sheet

☒ X

2Y. Description of Environment and Outbuildings - Continuation Sheet

☒ X

2Z. Sources

Sanborn maps, plat maps, and building permits.

Missouri Historic Resources Survey Form - Continuation Sheet

Reference Number

Page 2

D. Address / Location

343 E MARKET

E. City Warrensburg, MO

B. County 101 Johnson

2X. Further Description

This small gable-front-and-wing house is three bays wide. An extension of the front roof slope forms the porch that shelters the two east end bays. The porch has square support posts and a non-original balustrade. The entrance is in the center bay. The application of vinyl siding currently prevents the building from conveying its historic character. If the siding was removed and the original materials found to be intact underneath, the building could be reevaluated for National Register eligibility.

T. Significance**2Y. Description of Environment and Outbuildings**

A small gable-front shed is located to the east of the main house.

History

This house appears on the 1945 Sanborn Fire Insurance map.

Missouri Historic Resources Survey Form - Continuation Sheet

Page 3

Reference Number

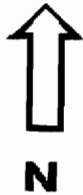
D. Address / Location

343 E MARKET

E. City Warrensburg, MO

B. County 101 Johnson

Location Map





343 E. Market

Missouri Historic Resources Survey Form

Page 1

50A5004-7410
Reference Number

D. Address / Location

347 E MARKET

E. City

Warrensburg, MO

B. County

101 Johnson

A. Historic Name

C. Other Name(s)

N. Ownership

Private

☒ X

Local

Federal

State

Mix

2A. Architect / Builder / Designer / Engineer

unknown

2B. Architectural Style

2C. Vernacular Type

09 I-House

2D. Construction Date

c. 1905

2E. Alteration Dates

2F. Date Rebuilt

2G. Date Moved

2H. Demo Date

2J. Historic Function

01 Domestic

2K. Historic Sub-Function

01A Single Dwelling

Present Function

01 Domestic

2L. No. of Ancillary Structures

1

2M. Resource Type

Building

2N. Stories

Primary Structure

2

Secondary Structure

1

Secondary Structure

Q. Area(s) of Significance/Contexts

030 Architecture

070 Community Planning and Development

R. Significant Person(s)

S. Significant Event Date(s)

T. Significance - Continuation Sheet

History - Continuation Sheet

☒ X

National Register Name

NR Eligibility

Not eligible

Integrity

Poor+

Survey Report

Phase II Warrensburg Survey

Survey Date

2007

Preparer

Sally Schwenk Associates, Inc.

Photographs

City of Warrensburg Community Development Dept

2I. Owner's Name and Address (if Different)

2O. Structural Systems

WU Wood Undetermined

2P. Wall Materials

64 Asbestos

2Q. Other Materials

2R. Roof Shapes

HP Hipped

2S. Roof Materials

63 Asphalt

2T. Roof Features

2U. Foundation Materials

01 None Listed

2V. Porch Type

FU Full

2W. Plan Code

RC Rectangle

2X. Description of Property - Continuation Sheet ☒ X2Y. Description of Environment and Outbuildings - Continuation Sheet ☒ X

2Z. Sources

Sanborn maps, plat maps, and building permits.

Missouri Historic Resources Survey Form - Continuation Sheet**Page 2**

Reference Number

D. Address / Location

347 E MARKET

E. City Warrensburg, MO

B. County 101 Johnson

2X. Further Description

This house has a moderate to steep roof pitch and wide eaves. The primary facade has two bays, defined from east to west by a band of three windows and the entrance. The windows are one-over-one light wood sash units. The gabled porch has non-original square wood post supports and replacement "matchstick" balustrade. Additional historic architectural features include the historic wood window surround trim and the half-light wood paneled entrance door.

T. Significance**2Y. Description of Environment and Outbuildings**

A non-historic, gable-front garage is located at the northwest corner of the lot, accessed by a drive from the street. The garage has two, single-car vehicular bays and a very shallow roof pitch.

History

This house appears on the 1945 Sanborn Fire Insurance map with an Other Bay porch at the west end, entrance bay.

Missouri Historic Resources Survey Form - Continuation Sheet

Page 3

Reference Number

D. Address / Location

347 E MARKET

E. City Warrensburg, MO

B. County 101 Johnson

Location Map





347 E. Market

Missouri Historic Resources Survey Form

Page 1

JOHNSON - 7411
Reference Number

D. Address / Location

348 E MARKET

E. City

Warrensburg, MO

B. County

101 Johnson

A. Historic Name

C. Other Name(s)

N. Ownership

Private

☒ X

Local

Federal

State

Mix

2A. Architect / Builder / Designer / Engineer

unknown

2B. Architectural Style

42 Italianate

2C. Vernacular Type

2D. Construction Date

c. 1875

2E. Alteration Dates

2F. Date Rebuilt

2G. Date Moved

2H. Demo Date

2J. Historic Function

01 Domestic

2K. Historic Sub-Function

01A Single Dwelling

Present Function

01 Domestic

2L. No. of Ancillary Structures

1

2M. Resource Type

Building

2N. Stories

Primary Structure

2

Secondary Structure

1

Secondary Structure

Q. Area(s) of Significance/Contexts

030 Architecture

070 Community Planning and Development

R. Significant Person(s)

S. Significant Event Date(s)

T. Significance - Continuation Sheet

History - Continuation Sheet

☒ X

National Register Name

NR Eligibility

Potential to Contribute

Integrity

Good

Survey Report

Phase II Warrensburg Survey

Survey Date

2007

Preparer

Sally Schwenk Associates, Inc.

Photographs

City of Warrensburg Community Development Dept

2I. Owner's Name and Address (if Different)

2O. Structural Systems

BF Balloon Frame

2P. Wall Materials

92 Vinyl

2Q. Other Materials

2R. Roof Shapes

Intersecting Hipped

2S. Roof Materials

63 Asphalt

2T. Roof Features

2U. Foundation Materials

40 Stone

2V. Porch Type

OH One-Half

2W. Plan Code

IR Irregular

2X. Description of Property - Continuation Sheet ☒ X2Y. Description of Environment and Outbuildings - Continuation Sheet ☒ X

2Z. Sources

Sanborn maps, plat maps, and building permits.

Missouri Historic Resources Survey Form - Continuation Sheet

Page 2

Reference Number

D. Address / Location

348 E MARKET

E. City Warrensburg, MO

B. County 101 Johnson

2X. Further Description

This large house has a steep roof pitch and wide eaves. The primary facade has three bays, defined by first story fenestration, all of which are single windows. The windows are replacement six-over-six and eight-over-eight vinyl windows with snap-in muntins. The hipped porch shelters the two east end bays and the entrance that leads into the side wall of the forward projection. Other porch features include the turned posts and wood floor. Additional historic architectural features include the decorative brackets and the wide fascia board trim under the eaves, and the wood window and door surround trim. A one-story hipped roof enclosed porch extends from the east elevation.

T. Significance

2Y. Description of Environment and Outbuildings

A hipped roof garage appears at the rear of the lot, accessed by a driveway from the street.

History

This house appears on the 1945 Sanborn Fire Insurance map.

Missouri Historic Resources Survey Form - Continuation Sheet

Page 3

Reference Number

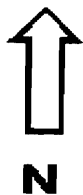
D. Address / Location

348 E MARKET

E. City Warrensburg, MO

B. County 101 Johnson

Location Map





348 E. Market

Missouri Historic Resources Survey Form

Page 1

JCHS004-7142

Reference Number

D. Address / Location

349 E MARKET

E. City

Warrensburg, MO

B. County

101 Johnson

A. Historic Name

C. Other Name(s)

N. Ownership

Private

☒ X

Local

Federal

State

Mix

2A. Architect / Builder / Designer / Engineer

unknown

2B. Architectural Style

2C. Vernacular Type

18 Gable-Front

2D. Construction Date

c. 1910

2E. Alteration Dates

2F. Date Rebuilt

2G. Date Moved

2H. Demo Date

2J. Historic Function

01 Domestic

2K. Historic Sub-Function

01A Single Dwelling

Present Function

01 Domestic

2L. No. of Ancillary Structures

1

2M. Resource Type

Building

2N. Stories

Primary Structure

1½

Secondary Structure

1

Secondary Structure

Q. Area(s) of Significance/Contexts

030 Architecture

070 Community Planning and Development

R. Significant Person(s)

S. Significant Event Date(s)

T. Significance - Continuation Sheet

History - Continuation Sheet

☒ X

National Register Name

NR Eligibility

Potential to Contribute

Integrity

Good

Survey Report

Phase II Warrensburg Survey

Survey Date

2007

Preparer

Sally Schwenk Associates, Inc.

Photographs

City of Warrensburg Community Development Dept

2I. Owner's Name and Address (if Different)

2O. Structural Systems

PR Platform Frame

2P. Wall Materials

92 Vinyl

2Q. Other Materials

2R. Roof Shapes

GB Gable

2S. Roof Materials

63 Asphalt

2T. Roof Features

DR Dormer

2U. Foundation Materials

40 Stone

2V. Porch Type

TQ Three-Quarter

2W. Plan Code

RC Rectangle

2X. Description of Property - Continuation Sheet

☒ X

2Y. Description of Environment and Outbuildings - Continuation Sheet

☒ X

2Z. Sources

Sanborn maps, plat maps, and building permits.

Missouri Historic Resources Survey Form - Continuation Sheet

Reference Number

Page 2

D. Address / Location

349 E MARKET

E. City Warrensburg, MO

B. County 101 Johnson

2X. Further Description

This Gable-Front house is two bays wide and three bays deep. The hipped roof front porch has round column supports. The entrance is in the east end bay. The windows are arranged singly and in pairs and appear to be the historic one-over-one wood sashes with storm windows applied on the exterior. The secondary siding has been applied in a sensitive manner and the historic window surround trim is revealed. Additional character defining features include the exposed stone foundation, the brick chimney on the roof ridge, and the gabled dormer on the side roof slope.

T. Significance**2Y. Description of Environment and Outbuildings****History**

This house appears on the 1945 Sanborn Fire Insurance map.

Missouri Historic Resources Survey Form - Continuation Sheet

Page 3

Reference Number


D. Address / Location

349 E MARKET

E. City Warrensburg, MO

B. County 101 Johnson

Location Map





349 E. Market

Missouri Historic Resources Survey Form

Page 1

JOAS004-7117
Reference Number

D. Address / Location

400 E MARKET

E. City

Warrensburg, MO

B. County

101 Johnson

A. Historic Name

C. Other Name(s)

N. Ownership

Private

☒

Local

Federal

State

Mix

2A. Architect / Builder / Designer / Engineer

unknown

2B. Architectural Style

2C. Vernacular Type

07 Gable-Front-and-Wing

2D. Construction Date

c. 1900

2E. Alteration Dates

2F. Date Rebuilt

2G. Date Moved

2H. Demo Date

2J. Historic Function

01 Domestic

2K. Historic Sub-Function

01A Single Dwelling

Present Function

01 Domestic

2L. No. of Ancillary Structures

1

2M. Resource Type

Building

2N. Stories

Primary Structure

1

Secondary Structure

1

Secondary Structure

Q. Area(s) of Significance/Contexts

030 Architecture

070 Community Planning and Development

R. Significant Person(s)

S. Significant Event Date(s)

T. Significance - Continuation Sheet

History - Continuation Sheet

☒

National Register Name

NR Eligibility

Not eligible

Integrity

Poor+

Survey Report

Phase II Warrensburg Survey

Survey Date

2007

Preparer

Sally Schwenk Associates, Inc.

Photographs

City of Warrensburg Community Development Dept

2I. Owner's Name and Address (if Different)

2O. Structural Systems

WU Wood Undetermined

2P. Wall Materials

92 Vinyl

2Q. Other Materials

2R. Roof Shapes

1G Intersecting Gable

2S. Roof Materials

63 Asphalt

2T. Roof Features

2U. Foundation Materials

40 Stone

2V. Porch Type

OH One-Half

2W. Plan Code

IR Irregular

2X. Description of Property - Continuation Sheet ☒2Y. Description of Environment and Outbuildings - Continuation Sheet ☒

2Z. Sources

Sanborn maps, plat maps, and building permits.

Missouri Historic Resources Survey Form - Continuation Sheet**Reference Number****Page 2****D. Address / Location**

400 E MARKET

E. City Warrensburg, MO**B. County** 101 Johnson**2X. Further Description**

This small, Gable-Front-and-Wing house is four bays wide, comprised from west to east of a single window, the main entrance, a single window, and a small single window. A hipped/deck roof "bump-out" occupies much of the ell formed by the intersecting wings. The non-historic porch shelters the two center bays and has a flat roof and decorative iron post supports and balustrade. A second entrance leads into the east side wall of the gable-front portion at the west end. Character defining features include the tall, narrow windows with their original surround trim revealed, the relatively steep roof pitch and moderate eaves, and exposed stone foundation.

T. Significance**2Y. Description of Environment and Outbuildings**

A gable-front single car garage building is located at the southeast corner of the lot, accessed by a driveway from the street. The garage has a non-historic overhead door in the vehicular bay and wide eaves on the side elevations.

History

This house appears on the 1945 Sanborn Fire Insurance map.

Missouri Historic Resources Survey Form - Continuation Sheet
Page 3

Reference Number
5

D. Address / Location

400 E MARKET

E. City Warrensburg, MO

B. County 101 Johnson

Location Map



400 E. Market



Missouri Historic Resources Survey Form

Page 1

JOAS004-744
Reference Number

D. Address / Location

402 E MARKET

E. City

Warrensburg, MO

B. County

101 Johnson

A. Historic Name

C. Other Name(s)

N. Ownership

Private

☒

Local

Federal

State

Mix

2A. Architect / Builder / Designer / Engineer

unknown

2B. Architectural Style

51 Colonial Revival

2C. Vernacular Type

2D. Construction Date

c. 1940

2E. Alteration Dates

2F. Date Rebuilt

2G. Date Moved

2H. Demo Date

2J. Historic Function

01 Domestic

2K. Historic Sub-Function

01A Single Dwelling

Present Function

01 Domestic

2L. No. of Ancillary Structures

0

2M. Resource Type

Building

2N. Stories

Primary Structure

2

Secondary Structure

Secondary Structure

Q. Area(s) of Significance/Contexts

030 Architecture

070 Community Planning and Development

R. Significant Person(s)

S. Significant Event Date(s)

T. Significance - Continuation Sheet

History - Continuation Sheet

☒

National Register Name

NR Eligibility

Potential to Contribute

Integrity

Excellent

Survey Report

Phase II Warrensburg Survey

Survey Date

2007

Preparer

Sally Schwenk Associates, Inc.

Photographs

City of Warrensburg Community Development Dept

2I. Owner's Name and Address (if Different)

2O. Structural Systems

PR Platform Frame

2P. Wall Materials

22 Shingle Decorative

2Q. Other Materials

2R. Roof Shapes

GB Gable

2S. Roof Materials

63 Asphalt

2T. Roof Features

2U. Foundation Materials

65 Concrete

2V. Porch Type

ST Stoop

SI Side

2W. Plan Code

RC Rectangle

2X. Description of Property - Continuation Sheet ☒

2Y. Description of Environment and Outbuildings - Continuation Sheet

☒

2Z. Sources

Sanborn maps, plat maps, and building permits.

Missouri Historic Resources Survey Form - Continuation Sheet

Reference Number

Page 2

D. Address / Location

402 E MARKET

E. City Warrensburg, MO

B. County 101 Johnson

2X. Further Description

The main block of this Colonial Revival house is three bays wide with the entrance in the west end bay. A one-story single-car garage wing adds a bay to the west end and a one-story enclosed porch adds a bay to the east end. The side-gabled roof of the main block has very shallow eaves with eaves returns on the gable ends. The second-story facade wall projects forward slightly with decorative pendants below. The entrance features a decorative surround treatment that includes shallow pilasters and a full entablature. The side porch has a flat roof that forms a deck porch for the upper story. Additional character defining features include the six-over-six wood sash windows, the interior brick chimney on the roof ridge, the original wood shingle siding, and the original wood window casing trim. Very similar to 329 E. Market

T. Significance

2Y. Description of Environment and Outbuildings

History

This house appears on the 1945 Sanborn Fire Insurance map.

Missouri Historic Resources Survey Form - Continuation Sheet

Page 3

Reference Number

D. Address / Location

402 E MARKET

E. City Warrensburg, MO

B. County 101 Johnson

Location Map



402 E. Market



Missouri Historic Resources Survey Form

Page 1

JOHNSON-7415
Reference Number

D. Address / Location

403 E MARKET

E. City

Warrensburg, MO

B. County

101 Johnson

A. Historic Name

C. Other Name(s)

N. Ownership

Private

☒

Local

Federal

State

Mix

2A. Architect / Builder / Designer / Engineer

unknown

2B. Architectural Style

2C. Vernacular Type

07 Gable-Front-and-Wing

2D. Construction Date

c. 1900

2E. Alteration Dates

2F. Date Rebuilt

2G. Date Moved

2H. Demo Date

2J. Historic Function

01 Domestic

2K. Historic Sub-Function

01A Single Dwelling

Present Function

01 Domestic

2L. No. of Ancillary Structures

1

2M. Resource Type

Building

2N. Stories

Primary Structure

2

Secondary Structure

1

Secondary Structure

Q. Area(s) of Significance/Contexts

030 Architecture

070 Community Planning and Development

R. Significant Person(s)

S. Significant Event Date(s)

T. Significance - Continuation Sheet

History - Continuation Sheet

X

National Register Name

NR Eligibility

Potential to Contribute

Integrity

Good

Survey Report

Phase II Warrensburg Survey

Survey Date

2007

Preparer

Sally Schwenk Associates, Inc.

Photographs

City of Warrensburg Community Development Dept

2I. Owner's Name and Address (if Different)

2O. Structural Systems

WU Wood Undetermined

2P. Wall Materials

64 Asbestos

2Q. Other Materials

2R. Roof Shapes

IG Intersecting Gable

2S. Roof Materials

63 Asphalt

2T. Roof Features

2U. Foundation Materials

40 Stone

2V. Porch Type

SI Side

2W. Plan Code

IR Irregular

2X. Description of Property - Continuation Sheet X

2Y. Description of Environment and Outbuildings - Continuation Sheet X

2Z. Sources

Sanborn maps, plat maps, and building permits.

Missouri Historic Resources Survey Form - Continuation Sheet**Page 2****Reference Number****D. Address / Location**

403 E MARKET

E. City Warrensburg, MO**B. County** 101 Johnson**2X. Further Description**

This cross-gabled house is three bays wide, comprised of a single window, a paired window, and the main entrance. A hipped roof porch occupies the ell formed by the intersecting wings at the east end bay. The porch has non-original square wood post supports and wood balustrade. Character defining features include the original wood window surround trim, the exposed stone foundation, and the brick chimney at the center of the roof ridge intersection.

T. Significance**2Y. Description of Environment and Outbuildings**

A gable-front, single car garage is located at the northwest corner of the lot at the end of a driveway from the street. A shed roof extension projects from the east elevation and features a pedestrian entrance door.

History

This house appears on the 1945 Sanborn Fire Insurance map.

Missouri Historic Resources Survey Form - Continuation Sheet

Page 3

Reference Number


D. Address / Location


403 E MARKET

E. City Warrensburg, MO

B. County 101 Johnson

Location Map





403 E. Market

Missouri Historic Resources Survey Form

Page 1

JOAS004-746
Reference Number

D. Address / Location

405 E MARKET

E. City Warrensburg, MO B. County 101 Johnson

A. Historic Name

C. Other Name(s)

N. Ownership

Private

☒

Local

Federal

State

Mix

2A. Architect / Builder / Designer / Engineer

unknown

2B. Architectural Style

2C. Vernacular Type

07 Gable-Front-and-Wing

2D. Construction Date

c. 1905

2E. Alteration Dates

2F. Date Rebuilt

2G. Date Moved

2H. Demo Date

2J. Historic Function

01 Domestic

2K. Historic Sub-Function

01A Single Dwelling

Present Function

01 Domestic

2L. No. of Ancillary Structures

1

2M. Resource Type

Building

2N. Stories

Primary Structure

1

Secondary Structure

1

Secondary Structure

Q. Area(s) of Significance/Contexts

030 Architecture

070 Community Planning and Development

R. Significant Person(s)

S. Significant Event Date(s)

T. Significance - Continuation Sheet

History - Continuation Sheet

X

National Register Name

NR Eligibility

Non-contributing/Not Eligible

Integrity

Poor+

Survey Report

Phase II Warrensburg Survey

Survey Date

2007

Preparer Sally Schwenk Associates, Inc.

Photographs City of Warrensburg Community Development Dept

2I. Owner's Name and Address (if Different)

2O. Structural Systems

WU Wood Undetermined

2P. Wall Materials

61 Stucco

2Q. Other Materials

2R. Roof Shapes

IG Intersecting Gable

2S. Roof Materials

63 Asphalt

2T. Roof Features

2U. Foundation Materials

40 Stone

2V. Porch Type

FU Full

2W. Plan Code

IR Irregular

2X. Description of Property - Continuation Sheet

X

2Y. Description of Environment and Outbuildings - Continuation Sheet

X

2Z. Sources

Sanborn maps, plat maps, and building permits.

Missouri Historic Resources Survey Form - Continuation Sheet

Reference Number

Page 2

D. Address / Location

405 E MARKET

E. City Warrensburg, MO**B. County** 101 Johnson**2X. Further Description**

This small Gable-Front-and-Wing house is four bays wide. From west to east the bays are comprised of a band of three windows, the entrance, a single window, and a small single window that is part of a shallow "bump-out" extension of the east elevation. The roof has a relatively shallow pitch and moderate eaves. A flat roof porch spans the full width of the facade and has the historic square wood support posts and "matchstick" balustrade. The application of secondary siding with faux half-timbering currently obscures the original character of the walls.

T. Significance**2Y. Description of Environment and Outbuildings**

A gable-front, single-car garage is located at the northeast corner of the lot at the end of a driveway from the street.

History

This house appears on the 1945 Sanborn Fire Insurance map.

Missouri Historic Resources Survey Form - Continuation Sheet

Page 3

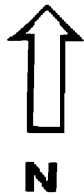
Reference Number

D. Address / Location

405 E MARKET

E. City Warrensburg, MO B. County 101 Johnson

Location Map





405 E. Market

Missouri Historic Resources Survey Form

Page 1

JOAS0004-1417
Reference Number

D. Address / Location

406 E MARKET

E. City

Warrensburg, MO

B. County

101 Johnson

A. Historic Name

C. Other Name(s)

N. Ownership

Private

☒

Local

Federal

State

Mix

2A. Architect / Builder / Designer / Engineer

unknown

2B. Architectural Style

53 Tudor Revival

2C. Vernacular Type

2D. Construction Date

c. 1935

2E. Alteration Dates

2F. Date Rebuilt

2G. Date Moved

2H. Demo Date

2J. Historic Function

01 Domestic

2K. Historic Sub-Function

01A Single Dwelling

Present Function

01 Domestic

2L. No. of Ancillary Structures

0

2M. Resource Type

Building

2N. Stories

Primary Structure

1½

Secondary Structure

Secondary Structure

Q. Area(s) of Significance/Contexts

030 Architecture

070 Community Planning and Development

R. Significant Person(s)

S. Significant Event Date(s)

T. Significance - Continuation Sheet

History - Continuation Sheet

☒

National Register Name

NR Eligibility

Potential to Contribute

Integrity

Good

Survey Report

Phase II Warrensburg Survey

Survey Date

2007

Preparer

Sally Schwenk Associates, Inc.

Photographs

City of Warrensburg Community Development Dept

2I. Owner's Name and Address (if Different)

2O. Structural Systems

PR Platform Frame

2P. Wall Materials

64 Asbestos

2Q. Other Materials

2R. Roof Shapes

GB Gable

2S. Roof Materials

63 Asphalt

2T. Roof Features

2U. Foundation Materials

01 None Listed

2V. Porch Type

ST Stoop

2W. Plan Code

IR Irregular

2X. Description of Property - Continuation Sheet ☒2Y. Description of Environment and Outbuildings - Continuation Sheet ☒

2Z. Sources

Sanborn maps, plat maps, and building permits.

Missouri Historic Resources Survey Form - Continuation Sheet**Page 2****Reference Number****D. Address / Location**

406 E MARKET

E. City Warrensburg, MO**B. County** 101 Johnson**2X. Further Description**

This small house retains the character defining prominent front-facing gables of its architectural style. The facade is three bays wide, comprised of a center bay entrance and windows on each side. The windows are arranged singly and in pairs. Additional character defining features include the stoop entrance, the exterior brick chimney on the west elevation, the original wood window surround trim and lintel molding, and the very tight eaves.

T. Significance**2Y. Description of Environment and Outbuildings****History**

This house appears on the 1945 Sanborn Fire Insurance map.

Missouri Historic Resources Survey Form - Continuation Sheet

Page 3

Reference Number

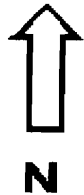
D. Address / Location

406 E MARKET

E. City Warrensburg, MO

B. County 101 Johnson

Location Map





406 E. Mar Ket

Missouri Historic Resources Survey Form

Page 1

30AS004-7418

Reference Number

D. Address / Location

408 E MARKET

E. City

Warrensburg, MO

B. County

101 Johnson

A. Historic Name

C. Other Name(s)

N. Ownership

Private

☒

Local

Federal

State

Mix

2A. Architect / Builder / Designer / Engineer

unknown

2B. Architectural Style

2C. Vernacular Type

07 Gable-Front-and-Wing

2D. Construction Date

c. 1895

2E. Alteration Dates

2F. Date Rebuilt

2G. Date Moved

2H. Demo Date

2J. Historic Function

01 Domestic

2K. Historic Sub-Function

01A Single Dwelling

Present Function

01 Domestic

2L. No. of Ancillary Structures

0

2M. Resource Type

Building

2N. Stories

Primary Structure

1

Secondary Structure

Secondary Structure

Q. Area(s) of Significance/Contexts

030 Architecture

070 Community Planning and Development

R. Significant Person(s)

S. Significant Event Date(s)

T. Significance - Continuation Sheet

History - Continuation Sheet

☒

National Register Name

NR Eligibility

Potential to Contribute

Integrity

Good

Survey Report

Phase II Warrensburg Survey

Survey Date

2007

Preparer

Sally Schwenk Associates, Inc.

Photographs

City of Warrensburg Community Development Dept

2I. Owner's Name and Address (if Different)

2O. Structural Systems

WU Wood Undetermined

2P. Wall Materials

64 Asbestos

2Q. Other Materials

2R. Roof Shapes

IG Intersecting Gable

2S. Roof Materials

63 Asphalt

2T. Roof Features

2U. Foundation Materials

40 Stone

2V. Porch Type

WA Wrap-Around

2W. Plan Code

IR Irregular

2X. Description of Property - Continuation Sheet ☒2Y. Description of Environment and Outbuildings - Continuation Sheet ☒

2Z. Sources

Sanborn maps, plat maps, and building permits.

Missouri Historic Resources Survey Form - Continuation Sheet**Page 2****Reference Number****D. Address / Location**

408 E MARKET

E. City Warrensburg, MO**B. County** 101 Johnson**2X. Further Description**

This small cross-gabled house is five bays wide across the primary elevation, which features three different facade wall elevations. The bays, from east to west, are a single window, a single window, an entrance, an entrance, and a very tall, narrow single window. A wrap-around porch shelters the three west end bays and features early twentieth century replacement square post supports and a very shallow hipped roof. Character-defining features include the exposed stone foundation, the historic wood window surround trim and lintel molding.

T. Significance**2Y. Description of Environment and Outbuildings****History**

This house appears on the 1945 Sanborn Fire Insurance map.

Missouri Historic Resources Survey Form - Continuation Sheet

Reference Number

Page 3

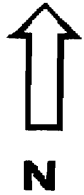
D. Address / Location

408 E MARKET

E. City Warrensburg, MO

B. County 101 Johnson

Location Map





408 E. Market

Missouri Historic Resources Survey Form
Page 1

JOHNSON - 749
Reference Number

D. Address / Location

409 E MARKET

E. City

Warrensburg, MO

B. County

101 Johnson

A. Historic Name

C. Other Name(s)

N. Ownership

Private

☒ Local

Federal

State

Mix

2A. Architect / Builder / Designer / Engineer

unknown

2B. Architectural Style

45 Queen Anne

2C. Vernacular Type

2D. Construction Date

c. 1895

2E. Alteration Dates

2F. Date Rebuilt

2G. Date Moved

2H. Demo Date

2J. Historic Function

01 Domestic

2K. Historic Sub-Function

01A Single Dwelling

Present Function

01 Domestic

2L. No. of Ancillary Structures

1

2M. Resource Type

Building

2N. Stories

Primary Structure

1

Secondary Structure

1

Secondary Structure

Q. Area(s) of Significance/Contexts

030 Architecture

070 Community Planning and Development

R. Significant Person(s)

S. Significant Event Date(s)

T. Significance - Continuation Sheet

History - Continuation Sheet

☒

National Register Name

NR Eligibility

Potential to Contribute

Integrity

Good

Survey Report

Phase II Warrensburg Survey

Survey Date

2007

Preparer

Sally Schwenk Associates, Inc.

Photographs

City of Warrensburg Community Development Dept

2I. Owner's Name and Address (if Different)

2O. Structural Systems

WU Wood Undetermined

2P. Wall Materials

21 Weatherboard

2Q. Other Materials

2R. Roof Shapes

CM Complex

2S. Roof Materials

63 Asphalt

2T. Roof Features

2U. Foundation Materials

40 Stone

2V. Porch Type

WA Wrap-Around

2W. Plan Code

IR Irregular

2X. Description of Property - Continuation Sheet

☒

2Y. Description of Environment and Outbuildings - Continuation Sheet

☒

2Z. Sources

Sanborn maps, plat maps, and building permits.

Missouri Historic Resources Survey Form - Continuation Sheet**Page 2****Reference Number****D. Address / Location**

409 E MARKET

E. City Warrensburg, MO**B. County** 101 Johnson**2X. Further Description**

This Queen Anne cottage has a very complex roof and highly irregular footprint, both indicative features of its style. The primary facade is four bays wide, comprised from west to east of a single window, a three-part bay window, the main entrance, and a pair of tall narrow windows. A wrap-around porch shelters the two east end bays and features slender round Tuscan columns, the historic wood balustrade, and a wood plank floor. The front-facing gable contains a three-part bay with canted side walls featuring decorative verge board at the eaves above. Additional character defining features include the wood clapboard siding, the wall corner and fascia board trim, the window and door surround trim and lintel molding, and the historic one-over-one wood sash windows. Similar to next-door neighbor at 413 E. Market.

T. Significance**2Y. Description of Environment and Outbuildings**

A hipped roof, two-car garage is located at the northeast corner of the lot, accessed by a driveway from the street. The garage has two vehicular bays with multi-panel overhead doors.

History

This house appears on the 1945 Sanborn Fire Insurance map.

Page 3

Reference Number

D. Address / Location

409 E MARKET

E. City Warrensburg, MO

B. County 101 Johnson

Location Map





409 E. Market

Missouri Historic Resources Survey Form

Page 1

JOHNS004-750
Reference Number

D. Address / Location

410 E MARKET

E. City

Warrensburg, MO

B. County

101 Johnson

A. Historic Name

C. Other Name(s)

N. Ownership

Private

☒

Local

Federal

State

Mix

2A. Architect / Builder / Designer / Engineer

unknown

2B. Architectural Style

2C. Vernacular Type

07 Gable-Front-and-Wing

2D. Construction Date

c. 1895

2E. Alteration Dates

2F. Date Rebuilt

2G. Date Moved

2H. Demo Date

2J. Historic Function

01 Domestic

2K. Historic Sub-Function

01A Single Dwelling

Present Function

01 Domestic

2L. No. of Ancillary Structures

1

2M. Resource Type

Building

2N. Stories

Primary Structure

1

Secondary Structure

1

Secondary Structure

Q. Area(s) of Significance/Contexts

030 Architecture

070 Community Planning and Development

R. Significant Person(s)

S. Significant Event Date(s)

T. Significance - Continuation Sheet

History - Continuation Sheet

☒

National Register Name

NR Eligibility

Potential to Contribute

Integrity

Good

Survey Report

Phase II Warrensburg Survey

Survey Date

2007

Preparer

Sally Schwenk Associates, Inc.

Photographs

City of Warrensburg Community Development Dept

2I. Owner's Name and Address (if Different)

2O. Structural Systems

WU Wood Undetermined

2P. Wall Materials

21 Weatherboard

2Q. Other Materials

2R. Roof Shapes

IG Intersecting Gable

2S. Roof Materials

63 Asphalt

2T. Roof Features

2U. Foundation Materials

40 Stone

2V. Porch Type

OH One-Half

2W. Plan Code

IR Irregular

2X. Description of Property - Continuation Sheet ☒2Y. Description of Environment and Outbuildings - Continuation Sheet ☒

2Z. Sources

Sanborn maps, plat maps, and building permits.

Missouri Historic Resources Survey Form - Continuation Sheet**Page 2****Reference Number****D. Address / Location**

410 E MARKET

E. City Warrensburg, MO**B. County** 101 Johnson**2X. Further Description**

This small Gable-Front-and-Wing house is three bays wide. From west to east the bays are comprised of a large single window, the entrance, and a single window. A shed roof porch is in the ell and has turned posts, a non-original "matchstick" balustrade, and arced verge board panels. Additional character defining features include the moderate eaves, the exposed stone foundation, and the second entrance from the porch that leads into the east elevation of the projecting gable.

T. Significance**2Y. Description of Environment and Outbuildings****History**

This house appears on the 1945 Sanborn Fire Insurance map.

Missouri Historic Resources Survey Form - Continuation Sheet

Page 3

Reference Number


D. Address / Location

410 E MARKET

E. City Warrensburg, MO

B. County 101 Johnson

Location Map



410 E. Market



Missouri Historic Resources Survey Form

Page 1

JOAS004-751
Reference Number

D. Address / Location

412 E MARKET

E. City

Warrensburg, MO

B. County

101 Johnson

A. Historic Name

C. Other Name(s)

N. Ownership

Private

☒

Local

Federal

State

Mix

2A. Architect / Builder / Designer / Engineer

unknown

2B. Architectural Style

45 Queen Anne

2C. Vernacular Type

2D. Construction Date

c. 1905

2E. Alteration Dates

2F. Date Rebuilt

2G. Date Moved

2H. Demo Date

2J. Historic Function

01 Domestic

2K. Historic Sub-Function

01A Single Dwelling

Present Function

01 Domestic

2L. No. of Ancillary Structures

1

2M. Resource Type

Building

2N. Stories

Primary Structure

2½

Secondary Structure

1

Secondary Structure

Q. Area(s) of Significance/Contexts

030 Architecture

070 Community Planning and Development

R. Significant Person(s)

S. Significant Event Date(s)

T. Significance - Continuation Sheet

History - Continuation Sheet

☒

National Register Name

NR Eligibility

Non-contributing/Not Eligible

Integrity

Poor+

Survey Report

Phase II Warrensburg Survey

Survey Date

2007

Preparer

Sally Schwenk Associates, Inc.

Photographs

City of Warrensburg Community Development Dept

2I. Owner's Name and Address (if Different)

2O. Structural Systems

WU Wood Undetermined

2P. Wall Materials

92 Vinyl

2Q. Other Materials

2R. Roof Shapes

IG Intersecting Gable

2S. Roof Materials

63 Asphalt

2T. Roof Features

2U. Foundation Materials

40 Stone

2V. Porch Type

WA Wrap-Around

2W. Plan Code

IR Irregular

2X. Description of Property - Continuation Sheet ☒2Y. Description of Environment and Outbuildings - Continuation Sheet ☒

2Z. Sources

Sanborn maps, plat maps, and building permits.

Missouri Historic Resources Survey Form - Continuation Sheet

Reference Number

Page 2

D. Address / Location

412 E MARKET

E. City Warrensburg, MO

B. County 101 Johnson

2X. Further Description

This Queen Anne house retains the complex roof and highly irregular footprint that identify its style. However, the presence of secondary siding obscures the character-defining wall materials of this style. The primary facade is four bays wide, comprised of the main entrance in the second bay from the east end and three single windows in the remaining bays. A hipped roof wrap-around porch shelters the two east end bays. The porch retains the historic square wood support posts and "matchstick" balustrade. Additional character defining features include the tripartite window arrangement in the front-facing gable, the variety of window sizes and locations, and the brick chimney at the center of the roof ridge.

T. Significance

2Y. Description of Environment and Outbuildings

A small, gable-front single-car garage is located at the southwest corner of the lot, accessed by a driveway from the street.

History

Available Sanborn Fire Insurance maps do not cover this area of Warrensburg.

Missouri Historic Resources Survey Form - Continuation Sheet

Page 3

Reference Number

D. Address / Location

412 E MARKET

E. City Warrensburg, MO

B. County 101 Johnson

Location Map





412 E. Market

Missouri Historic Resources Survey Form

Page 1

30A5004-752
Reference Number

D. Address / Location

413 E MARKET

E. City

Warrensburg, MO

B. County

101 Johnson

A. Historic Name

C. Other Name(s)

N. Ownership

Private

☒

Local

Federal

State

Mix

2A. Architect / Builder / Designer / Engineer

unknown

2B. Architectural Style

45 Queen Anne

2C. Vernacular Type

2D. Construction Date

c. 1895

2E. Alteration Dates

2F. Date Rebuilt

2G. Date Moved

2H. Demo Date

2J. Historic Function

01 Domestic

2K. Historic Sub-Function

01A Single Dwelling

Present Function

01 Domestic

2L. No. of Ancillary Structures

1

2M. Resource Type

Building

2N. Stories

Primary Structure

1

Secondary Structure

1

Secondary Structure

Q. Area(s) of Significance/Contexts

030 Architecture

070 Community Planning and Development

R. Significant Person(s)

S. Significant Event Date(s)

T. Significance - Continuation Sheet

History - Continuation Sheet

☒

National Register Name

NR Eligibility

Potential to Contribute

Integrity

Good

Survey Report

Phase II Warrensburg Survey

Survey Date

2007

Preparer

Sally Schwenk Associates, Inc.

Photographs

City of Warrensburg Community Development Dept

2I. Owner's Name and Address (if Different)

2O. Structural Systems

WU Wood Undetermined

2P. Wall Materials

21 Weatherboard

2Q. Other Materials

2R. Roof Shapes

CM Complex

2S. Roof Materials

63 Asphalt

2T. Roof Features

2U. Foundation Materials

40 Stone

2V. Porch Type

OH One-Half

2W. Plan Code

IR Irregular

2X. Description of Property - Continuation Sheet ☒2Y. Description of Environment and Outbuildings - Continuation Sheet ☒

2Z. Sources

Sanborn maps, plat maps, and building permits.

Missouri Historic Resources Survey Form - Continuation Sheet

Reference Number

Page 2

D. Address / Location

413 E MARKET

E. City Warrensburg, MO

B. County 101 Johnson

2X. Further Description

This Queen Anne cottage has a complex roof and highly irregular footprint, both indicative features of its style. The primary facade is four bays wide, comprised from west to east of a tall, narrow single window; a band of three tall narrow windows; the main entrance; and a tall narrow window. A hipped roof porch shelters the two east end bays and features the original turned post supports, decorative cut-out frieze, and wood plank floor. Additional character defining features include the wood clapboard siding, the wall corner and fascia board trim, the window and door surround trim and lintel molding, and the historic one-over-one wood sash windows. Similar to next-door neighbor at 409 E. Market.

T. Significance

2Y. Description of Environment and Outbuildings

A side-gabled single-car garage is located at the northwest corner of the lot, accessed by a driveway from the street.

History

Available Sanborn Fire Insurance maps do not cover this area of Warrensburg.

Missouri Historic Resources Survey Form - Continuation Sheet

Page 3

Reference Number


D. Address / Location

413 E MARKET

E. City Warrensburg, MO

B. County 101 Johnson

Location Map





413 E. Market

Missouri Historic Resources Survey Form

Page 1

JOHNSON - 753
Reference Number

D. Address / Location

416 E MARKET

E. City

Warrensburg, MO

B. County

101 Johnson

A. Historic Name

C. Other Name(s)

N. Ownership

Private

☒

Local

Federal

State

Mix

2A. Architect / Builder / Designer / Engineer

unknown

2B. Architectural Style

2C. Vernacular Type

07 Gable-Front-and-Wing

2D. Construction Date

c. 1895

2E. Alteration Dates

2F. Date Rebuilt

2G. Date Moved

2H. Demo Date

2J. Historic Function

01 Domestic

2K. Historic Sub-Function

01A Single Dwelling

Present Function

01 Domestic

2L. No. of Ancillary Structures

0

2M. Resource Type

Building

2N. Stories

Primary Structure

1

Secondary Structure

Secondary Structure

Q. Area(s) of Significance/Contexts

030 Architecture

070 Community Planning and Development

R. Significant Person(s)

S. Significant Event Date(s)

T. Significance - Continuation Sheet

History - Continuation Sheet

☒

National Register Name

NR Eligibility

Potential to Contribute

Integrity

Good

Survey Report

Phase II Warrensburg Survey

Survey Date

2007

Preparer

Sally Schwenk Associates, Inc.

Photographs

City of Warrensburg Community Development Dept

2I. Owner's Name and Address (if Different)

2O. Structural Systems

WU Wood Undetermined

2P. Wall Materials

99 Other: Masonite

2Q. Other Materials

2R. Roof Shapes

IG Intersecting Gable

2S. Roof Materials

63 Asphalt

2T. Roof Features

2U. Foundation Materials

40 Stone

2V. Porch Type

OH One-Half

2W. Plan Code

IR Irregular

2X. Description of Property - Continuation Sheet

☒

2Y. Description of Environment and Outbuildings - Continuation Sheet

☒

2Z. Sources

Sanborn maps, plat maps, and building permits.

Missouri Historic Resources Survey Form - Continuation Sheet**Page 2****Reference Number****D. Address / Location**

416 E MARKET

E. City Warrensburg, MO**B. County** 101 Johnson**2X. Further Description**

This small Gable-Front-and-Wing house is three bays wide. From east to west the bays are comprised of a three-part square bay projection, the main entrance, and a tall, narrow single window. A hipped roof porch is in the ell and has non-historic decorative iron post supports and balustrade. The projecting bay window in the east end bay has a hipped roof, square walls, and tall narrow windows. Additional character defining features include the moderate eaves, the exposed stone foundation, historic wood window surround trim, a Craftsman era wood paneled quarter-light (with vertical muntins) entrance door, and the two brick chimneys on the roof ridge.

T. Significance**2Y. Description of Environment and Outbuildings****History**

Available Sanborn Fire Insurance maps do not cover this area of Warrensburg.

Missouri Historic Resources Survey Form - Continuation Sheet

Page 3

Reference Number

D. Address / Location

416 E MARKET

E. City Warrensburg, MO B. County 101 Johnson

Location Map





416 E. Market

Missouri Historic Resources Survey Form

Page 1

JOHNSON 004-754
Reference Number

D. Address / Location

417 E MARKET

E. City

Warrensburg, MO

B. County

101 Johnson

A. Historic Name

C. Other Name(s)

N. Ownership

Private

☒

Local

Federal

State

Mix

2A. Architect / Builder / Designer / Engineer

unknown

2B. Architectural Style

45 Queen Anne

2C. Vernacular Type

2D. Construction Date

c. 1905

2E. Alteration Dates

2F. Date Rebuilt

2G. Date Moved

2H. Demo Date

2J. Historic Function

01 Domestic

2K. Historic Sub-Function

01A Single Dwelling

Present Function

01 Domestic

2L. No. of Ancillary Structures

1

2M. Resource Type

Building

2N. Stories

Primary Structure

1½

Secondary Structure

1

Secondary Structure

Q. Area(s) of Significance/Contexts

030 Architecture

070 Community Planning and Development

R. Significant Person(s)

S. Significant Event Date(s)

T. Significance - Continuation Sheet

History - Continuation Sheet

☒

National Register Name

NR Eligibility

Not eligible

Integrity

Poor+

Survey Report

Phase II Warrensburg Survey

Survey Date

2007

Preparer

Sally Schwenk Associates, Inc.

Photographs

City of Warrensburg Community Development Dept

2I. Owner's Name and Address (if Different)

2O. Structural Systems

WU Wood Undetermined

2P. Wall Materials

21 Weatherboard

2Q. Other Materials

2R. Roof Shapes

IG Intersecting Gable

2S. Roof Materials

63 Asphalt

2T. Roof Features

DR Dormer

2U. Foundation Materials

40 Stone

2V. Porch Type

R1 Recessed-1 Story

2W. Plan Code

RC Rectangle

2X. Description of Property - Continuation Sheet

☒

2Y. Description of Environment and Outbuildings - Continuation Sheet

☒

2Z. Sources

Sanborn maps, plat maps, and building permits.

Missouri Historic Resources Survey Form - Continuation Sheet

Reference Number

Page 2

D. Address / Location

417 E MARKET

E. City Warrensburg, MO**B. County** 101 Johnson**2X. Further Description**

This house has a steep side-gabled roof with tight eaves. The primary facade has three bays, defined by a central recessed entrance porch flanked on each side by large single windows. The original wood sash windows are intact and feature diamond shaped multi-light vertical muntins in the upper sashes. A hipped dormer is in the front roof slope at the west end; a very large gabled dormer that contains a band of three tall narrow windows spans the front roof slope the width of the two east end bays. Additional character defining features include the cornice trim that continues from the eaves across the gables to form a pediment; and the secondary entrances into the side walls of the entrance porch.

T. Significance**2Y. Description of Environment and Outbuildings**

A side-gabled garage is located at the rear of the lot.

History

Available Sanborn Fire Insurance maps do not cover this area of Warrensburg.

Missouri Historic Resources Survey Form - Continuation Sheet

Page 3

Reference Number


D. Address / Location

417 E MARKET

E. City Warrensburg, MO

B. County 101 Johnson

Location Map





417 E. Market

Missouri Historic Resources Survey Form

Page 1

JOAS004-755

Reference Number

D. Address / Location

419 E MARKET

E. City

Warrensburg, MO

B. County

101 Johnson

A. Historic Name

C. Other Name(s)

N. Ownership

Private

☒

Local

Federal

State

Mix

2A. Architect / Builder / Designer / Engineer

unknown

2B. Architectural Style

51 Colonial Revival

2C. Vernacular Type

2D. Construction Date

c. 1930

2E. Alteration Dates

2F. Date Rebuilt

2G. Date Moved

2H. Demo Date

2J. Historic Function

01 Domestic

2K. Historic Sub-Function

01A Single Dwelling

Present Function

01 Domestic

2L. No. of Ancillary Structures

1

2M. Resource Type

Building

2N. Stories

Primary Structure

1½

Secondary Structure

1

Secondary Structure

Q. Area(s) of Significance/Contexts

030 Architecture

070 Community Planning and Development

R. Significant Person(s)

S. Significant Event Date(s)

T. Significance - Continuation Sheet

History - Continuation Sheet

☒

National Register Name

NR Eligibility

Potential to Contribute

Integrity

Good

Survey Report

Phase II Warrensburg Survey

Survey Date

2007

Preparer

Sally Schwenk Associates, Inc.

Photographs

City of Warrensburg Community Development Dept

2I. Owner's Name and Address (if Different)

2O. Structural Systems

PR Platform Frame

2P. Wall Materials

92 Vinyl

2Q. Other Materials

2R. Roof Shapes

GB Gable

2S. Roof Materials

63 Asphalt

2T. Roof Features

DR Dormer

2U. Foundation Materials

01 None Listed

2V. Porch Type

OB Other Bay

2W. Plan Code

RC Rectangle

2X. Description of Property - Continuation Sheet ☒2Y. Description of Environment and Outbuildings - Continuation Sheet ☒

2Z. Sources

Sanborn maps, plat maps, and building permits.

Missouri Historic Resources Survey Form - Continuation Sheet**Reference Number****Page 2****D. Address / Location**

419 E MARKET

E. City Warrensburg, MO**B. County** 101 Johnson**2X. Further Description**

This Cape Cod house has a relatively steep roof with very tight eaves. Other roof features include the two gabled dormers in the front roof slope. The primary facade has three bays, defined by a center-bay entrance flanked on each side by paired windows. The windows are one-over-one light wood sash units. An enclosed porch spans the two east end bays. The porch has square support posts and screened walls. Additional historic architectural features include the brick chimney at the west end of the roof ridge; the single windows in each gable wall; and the wood window surround trim.

T. Significance**2Y. Description of Environment and Outbuildings**

A gable-front, single-car garage is located at the northwest corner of the lot, accessed by a driveway from the street.

History

Available Sanborn Fire Insurance maps do not cover this area of Warrensburg.

Missouri Historic Resources Survey Form - Continuation Sheet

Page 3

Reference Number


D. Address / Location

419 E MARKET

E. City Warrensburg, MO

B. County 101 Johnson

Location Map





419 E. Market

Missouri Historic Resources Survey Form

Page 1

30AS004-756

Reference Number

D. Address / Location

420 E MARKET

E. City

Warrensburg, MO

B. County

101 Johnson

A. Historic Name

C. Other Name(s)

N. Ownership

Private

☒

Local

Federal

State

Mix

2A. Architect / Builder / Designer / Engineer

unknown

2B. Architectural Style

65 Bungalow/Craftsman

2C. Vernacular Type

2D. Construction Date

c. 1920

2E. Alteration Dates

2F. Date Rebuilt

2G. Date Moved

2H. Demo Date

2J. Historic Function

01 Domestic

2K. Historic Sub-Function

01A Single Dwelling

Present Function

01 Domestic

2L. No. of Ancillary Structures

0

2M. Resource Type

Building

2N. Stories

Primary Structure

1½

Secondary Structure

Secondary Structure

Q. Area(s) of Significance/Contexts

030 Architecture

070 Community Planning and Development

R. Significant Person(s)

S. Significant Event Date(s)

T. Significance - Continuation Sheet

History - Continuation Sheet

☒

National Register Name

NR Eligibility

Non-contributing/Not Eligible

Integrity

Poor

Survey Report

Phase II Warrensburg Survey

Survey Date

2007

Preparer

Sally Schwenk Associates, Inc.

Photographs

City of Warrensburg Community Development Dept

2I. Owner's Name and Address (if Different)

2O. Structural Systems

PR Platform Frame

2P. Wall Materials

55 Aluminum

2Q. Other Materials

2R. Roof Shapes

GB Gable

2S. Roof Materials

63 Asphalt

2T. Roof Features

DR Dormer

2U. Foundation Materials

40 Cast Stone

2V. Porch Type

ST Stoop

2W. Plan Code

RC Rectangle

2X. Description of Property - Continuation Sheet

☒

2Y. Description of Environment and Outbuildings - Continuation Sheet

☒

2Z. Sources

Sanborn maps, plat maps, and building permits.

Missouri Historic Resources Survey Form - Continuation Sheet

Page 2

Reference Number

D. Address / Location

420 E MARKET

E. City Warrensburg, MO

B. County 101 Johnson

2X. Further Description

This bungalow is three bays wide and three bays deep. The original full-width front porch was under the main roof slope, but has been enclosed and converted to interior space. Character defining features that remain from the original design include the shallow pitched side-gabled roof, wide eaves with exposed rafter tails, the shed dormer in the front roof slope containing a band of four windows, and the exposed rusticated cast stone foundation.

T. Significance

2Y. Description of Environment and Outbuildings

History

Available Sanborn Fire Insurance maps do not cover this area of Warrensburg.

Missouri Historic Resources Survey Form - Continuation Sheet

Page 3

Reference Number

D. Address / Location

420 E MARKET

E. City Warrensburg, MO

B. County 101 Johnson

Location Map





420 E. Market

Missouri Historic Resources Survey Form

Page 1

30H-004-751
Reference Number

D. Address / Location

421 E MARKET

E. City Warrensburg, MO B. County 101 Johnson

A. Historic Name

C. Other Name(s)

N. Ownership

Private

☒

Local

Federal

State

Mix

2A. Architect / Builder / Designer / Engineer

unknown

2B. Architectural Style

70 Modern Movement: Ranch

2C. Vernacular Type

2D. Construction Date

c. 1950

2E. Alteration Dates

2F. Date Rebuilt

2G. Date Moved

2H. Demo Date

2J. Historic Function

01 Domestic

2K. Historic Sub-Function

01A Single Dwelling

Present Function

01 Domestic

2L. No. of Ancillary Structures

1

2M. Resource Type

Building

2N. Stories

Primary Structure

1

Secondary Structure

1

Secondary Structure

Q. Area(s) of Significance/Contexts

030 Architecture

070 Community Planning and Development

R. Significant Person(s)

S. Significant Event Date(s)

T. Significance - Continuation Sheet

History - Continuation Sheet

☒

National Register Name

NR Eligibility

Potential to Contribute

Integrity

Good

Survey Report

Phase II Warrensburg Survey

Survey Date

2007

Preparer Sally Schwenk Associates, Inc.

Photographs City of Warrensburg Community Development Dept

2I. Owner's Name and Address (if Different)

2O. Structural Systems

PR Platform Frame

2P. Wall Materials

64 Asbestos

2Q. Other Materials

2R. Roof Shapes

HP Hipped

2S. Roof Materials

63 Asphalt

2T. Roof Features

2U. Foundation Materials

65 Concrete

2V. Porch Type

OB Other Bay

2W. Plan Code

RC Rectangle

2X. Description of Property - Continuation Sheet

☒

2Y. Description of Environment and Outbuildings - Continuation Sheet

☒

2Z. Sources

Sanborn maps, plat maps, and building permits.

Missouri Historic Resources Survey Form - Continuation Sheet

Reference Number

Page 2

D. Address / Location

421 E MARKET

E. City Warrensburg, MO**B. County** 101 Johnson**2X. Further Description**

This house has a shallow hipped roof with wide eaves. The primary facade has three bays. The bays are defined from east to west by the entrance, a paired window, and a single window. The windows are two-over-one (horizontally divided) units. A slight hipped projection of the front roof slope forms a shallow porch over the entrance bay. Decorative iron posts support the porch roof. Additional architectural features include the shed roof car port that extends from the west elevation.

T. Significance**2Y. Description of Environment and Outbuildings**

A contemporary gable-front, single-car garage is located at the northwest corner of the lot, accessed by a drive from the street.

History

Available Sanborn Fire Insurance maps do not cover this area of Warrensburg.

Missouri Historic Resources Survey Form - Continuation Sheet

Page 3

Reference Number

D. Address / Location


421 E MARKET

E. City Warrensburg, MO

B. County 101 Johnson

Location Map





421 E. Market

Missouri Historic Resources Survey Form

Page 1

30A5004-7157
Reference Number

D. Address / Location

423 E MARKET

E. City

Warrensburg, MO

B. County

101 Johnson

A. Historic Name

C. Other Name(s)

N. Ownership

Private

☒

Local

Federal

State

Mix

2A. Architect / Builder / Designer / Engineer

unknown

2B. Architectural Style

2C. Vernacular Type

07 Gable-Front-and-Wing

2D. Construction Date

c. 1905

2E. Alteration Dates

2F. Date Rebuilt

2G. Date Moved

2H. Demo Date

2J. Historic Function

01 Domestic

2K. Historic Sub-Function

01A Single Dwelling

Present Function

01 Domestic

2L. No. of Ancillary Structures

0

2M. Resource Type

Building

2N. Stories

Primary Structure

1

Secondary Structure

Secondary Structure

Q. Area(s) of Significance/Contexts

030 Architecture

070 Community Planning and Development

R. Significant Person(s)

S. Significant Event Date(s)

T. Significance - Continuation Sheet

History - Continuation Sheet

☒

National Register Name

NR Eligibility

Potential to Contribute

Integrity

Good

Survey Report

Phase II Warrensburg Survey

Survey Date

2007

Preparer

Sally Schwenk Associates, Inc.

Photographs

City of Warrensburg Community Development Dept

2I. Owner's Name and Address (if Different)

2O. Structural Systems

WU Wood Undetermined

2P. Wall Materials

21 Weatherboard

2Q. Other Materials

2R. Roof Shapes

IG Intersecting Gable

2S. Roof Materials

63 Asphalt

2T. Roof Features

2U. Foundation Materials

40 Stone

2V. Porch Type

OH One-Half

2W. Plan Code

RC Rectangle

2X. Description of Property - Continuation Sheet ☒2Y. Description of Environment and Outbuildings - Continuation Sheet ☒

2Z. Sources

Sanborn maps, plat maps, and building permits.

Missouri Historic Resources Survey Form - Continuation Sheet**Page 2**

Reference Number

D. Address / Location

423 E MARKET

E. City Warrensburg, MO**B. County** 101 Johnson**2X. Further Description**

This small Gable-Front-and-Wing house is three bays wide. From west to east the bays are comprised of a band of three windows, the entrance, and a band of four windows. The full-width porch dates to the early twentieth century and features heavy square wood post supports and the historic wood balustrade. The east half of the porch appears to have been enclosed historically. Additional character defining features include the moderate eaves, fascia board trim under the gable wall eaves, and exposed stone foundation.

T. Significance**2Y. Description of Environment and Outbuildings****History**

Available Sanborn Fire Insurance maps do not cover this area of Warrensburg.

Missouri Historic Resources Survey Form - Continuation Sheet

Page 3

Reference Number

D. Address / Location

423 E MARKET

E. City Warrensburg, MO B. County 101 Johnson

Location Map





423 E. Market

Missouri Historic Resources Survey Form

Page 1

JOAS004-757
Reference Number

D. Address / Location

424 E MARKET

E. City

Warrensburg, MO

B. County

101 Johnson

A. Historic Name

C. Other Name(s)

N. Ownership

Private

☒

Local

Federal

State

Mix

2A. Architect / Builder / Designer / Engineer

unknown

2B. Architectural Style

2C. Vernacular Type

22 Bungalow/Bungaloid

2D. Construction Date

c. 1925

2E. Alteration Dates

2F. Date Rebuilt

2G. Date Moved

2H. Demo Date

2J. Historic Function

01 Domestic

2K. Historic Sub-Function

01A Single Dwelling

Present Function

01 Domestic

2L. No. of Ancillary Structures

1

2M. Resource Type

Building

2N. Stories

Primary Structure

1

Secondary Structure

1

Secondary Structure

Q. Area(s) of Significance/Contexts

030 Architecture

070 Community Planning and Development

R. Significant Person(s)

S. Significant Event Date(s)

T. Significance - Continuation Sheet

History - Continuation Sheet

☒

National Register Name

NR Eligibility

Potential to Contribute

Integrity

Good

Survey Report

Phase II Warrensburg Survey

Survey Date

2007

Preparer

Sally Schwenk Associates, Inc.

Photographs

City of Warrensburg Community Development Dept

2I. Owner's Name and Address (if Different)

2O. Structural Systems

PR Platform Frame

2P. Wall Materials

21 Weatherboard

2Q. Other Materials

2R. Roof Shapes

GB Gable

2S. Roof Materials

63 Asphalt

2T. Roof Features

2U. Foundation Materials

40 Stone

2V. Porch Type

TQ Three-Quarter

2W. Plan Code

RC Rectangle

2X. Description of Property - Continuation Sheet ☒2Y. Description of Environment and Outbuildings - Continuation Sheet ☒

2Z. Sources

Sanborn maps, plat maps, and building permits.

Missouri Historic Resources Survey Form - Continuation Sheet**Reference Number****Page 2****D. Address / Location**

424 E MARKET

E. City Warrensburg, MO**B. County** 101 Johnson**2X. Further Description**

This gable-front bungalow is three symmetrical bays wide and three symmetrical bays deep. The entrance is in the center bay, flanked on each side by a single window. The windows are the original six-over-one wood sashes with wood surround trim. A band of three small square windows is in the gable wall. Additional character defining features include the clapboard siding with corner boards and fascia trim below the eaves, the square post porch supports and matchstick balustrade, and the wide eaves.

T. Significance**2Y. Description of Environment and Outbuildings**

A gable-front, single-car garage is located at the southeast corner of the lot, accessed by a driveway from the street.

History

Available Sanborn Fire Insurance maps do not cover this area of Warrensburg.

Missouri Historic Resources Survey Form - Continuation Sheet

Page 3

Reference Number

D. Address / Location

424 E MARKET

E. City	Warrensburg, MO	B. County	101 Johnson
---------	-----------------	-----------	-------------

Location Map





424 E. Market

Missouri Historic Resources Survey Form

Page 1

30950081-7600
Reference Number

D. Address / Location

425 E MARKET

E. City

Warrensburg, MO

B. County

101 Johnson

A. Historic Name

C. Other Name(s)

N. Ownership

Private

☒

Local

Federal

State

Mix

2A. Architect / Builder / Designer / Engineer

unknown

2B. Architectural Style

2C. Vernacular Type

21 Composite

2D. Construction Date

TBD

2E. Alteration Dates

2F. Date Rebuilt

2G. Date Moved

2H. Demo Date

2J. Historic Function

01 Domestic

2K. Historic Sub-Function

01A Single Dwelling

Present Function

01 Domestic

2L. No. of Ancillary Structures

0

2M. Resource Type

Building

2N. Stories

Primary Structure

1

Secondary Structure

Secondary Structure

Q. Area(s) of Significance/Contexts

030 Architecture

070 Community Planning and Development

R. Significant Person(s)

S. Significant Event Date(s)

T. Significance - Continuation Sheet

History - Continuation Sheet

☒

National Register Name

NR Eligibility

Not eligible

Integrity

Poor

Survey Report

Phase II Warrensburg Survey

Survey Date

2007

Preparer

Sally Schwenk Associates, Inc.

Photographs

City of Warrensburg Community Development Dept

2I. Owner's Name and Address (if Different)

2O. Structural Systems

WU Wood Undetermined

2P. Wall Materials

20 Wood

2Q. Other Materials

2R. Roof Shapes

GB Gable

2S. Roof Materials

63 Asphalt

2T. Roof Features

2U. Foundation Materials

01 None Listed

2V. Porch Type

TQ Three-Quarter

2W. Plan Code

IR Irregular

2X. Description of Property - Continuation Sheet ☒2Y. Description of Environment and Outbuildings - Continuation Sheet ☒

2Z. Sources

Sanborn maps, plat maps, and building permits.

Missouri Historic Resources Survey Form - Continuation Sheet**Reference Number****Page 2****D. Address / Location**

425 E MARKET

E. City Warrensburg, MO**B. County** 101 Johnson**2X. Further Description**

This house has three bays across the primary facade. The bays are defined from west to east by a pair of windows, a single window, and a single window. The windows are historic three-over-one (vertically divided upper sash) light double-hung units. A shed roof porch spans the three west end bays. The porch features square support posts and a low wood balustrade. Additional character defining features include the entrance leading into the side wall of the gable-front projection at the west end; the wood clapboard siding with intact window and door surround trim; and the wood deck.

T. Significance**2Y. Description of Environment and Outbuildings****History**

Available Sanborn Fire Insurance maps do not cover this area of Warrensburg.

Missouri Historic Resources Survey Form - Continuation Sheet

Page 3

Reference Number

D. Address / Location

425 E MARKET

E. City Warrensburg, MO

B. County 101 Johnson

Location Map





425 E. Market

Missouri Historic Resources Survey Form

Page 1

3045004-761
Reference Number

D. Address / Location

426 E MARKET

E. City

Warrensburg, MO

B. County

101 Johnson

A. Historic Name

C. Other Name(s)

N. Ownership

Private

☒

Local

Federal

State

Mix

2A. Architect / Builder / Designer / Engineer

unknown

2B. Architectural Style

2C. Vernacular Type

18 Gable-Front

2D. Construction Date

c. 1930

2E. Alteration Dates

2F. Date Rebuilt

2G. Date Moved

2H. Demo Date

2J. Historic Function

01 Domestic

2K. Historic Sub-Function

01A Single Dwelling

Present Function

01 Domestic

2L. No. of Ancillary Structures

1

2M. Resource Type

Building

2N. Stories

Primary Structure

1

Secondary Structure

1

Secondary Structure

Q. Area(s) of Significance/Contexts

030 Architecture

070 Community Planning and Development

R. Significant Person(s)

S. Significant Event Date(s)

T. Significance - Continuation Sheet

History - Continuation Sheet

X

National Register Name

NR Eligibility

Potential to Contribute

Integrity

Good

Survey Report

Phase II Warrensburg Survey

Survey Date

2007

Preparer

Sally Schwenk Associates, Inc.

Photographs

City of Warrensburg Community Development Dept

2I. Owner's Name and Address (if Different)

2O. Structural Systems

PR Platform Frame

2P. Wall Materials

99 Other: Masonite

2Q. Other Materials

2R. Roof Shapes

GB Gable

2S. Roof Materials

63 Asphalt

2T. Roof Features

2U. Foundation Materials

40 Stone

2V. Porch Type

CB Central Bay

ST Stoop

2W. Plan Code

RC Rectangle

2X. Description of Property - Continuation Sheet X

2Y. Description of Environment and Outbuildings - Continuation Sheet X

2Z. Sources

Sanborn maps, plat maps, and building permits.

Missouri Historic Resources Survey Form - Continuation Sheet**Reference Number****Page 2****D. Address / Location**

426 E MARKET

E. City Warrensburg, MO**B. County** 101 Johnson**2X. Further Description**

This gable-front bungalow is three symmetrical bays wide and appears to have lost its character defining front porch. The entrance is in the center bay within a gabled entrance projection. Single windows are located on either side of the entrance, both of which are six-over-six light wood sashes. A pair of small one-over-one windows is in the gable wall. Additional character defining features include the wide eaves.

T. Significance**2Y. Description of Environment and Outbuildings**

Outbuilding in photo is for the neighbor at 424.

History

Available Sanborn Fire Insurance maps do not cover this area of Warrensburg.

Missouri Historic Resources Survey Form - Continuation Sheet

Page 3

Reference Number

D. Address / Location

426 E MARKET

E. City Warrensburg, MO

B. County 101 Johnson

Location Map





426 E. Market

Missouri Historic Resources Survey Form

Page 1

SOAS004 - 762

Reference Number

D. Address / Location

427 E MARKET

E. City

Warrensburg, MO

B. County

101 Johnson

A. Historic Name

C. Other Name(s)

N. Ownership

Private

☒ X

Local

Federal

State

Mix

2A. Architect / Builder / Designer / Engineer

unknown

2B. Architectural Style

61 Prairie School

2C. Vernacular Type

2D. Construction Date

c. 1920

2E. Alteration Dates

2F. Date Rebuilt

2G. Date Moved

2H. Demo Date

2J. Historic Function

01 Domestic

2K. Historic Sub-Function

01A Single Dwelling

Present Function

01 Domestic

2L. No. of Ancillary Structures

1

2M. Resource Type

Building

2N. Stories

Primary Structure

1

Secondary Structure

1

Secondary Structure

Q. Area(s) of Significance/Contexts

030 Architecture

070 Community Planning and Development

R. Significant Person(s)

S. Significant Event Date(s)

T. Significance - Continuation Sheet

History - Continuation Sheet

☒ X

National Register Name

NR Eligibility

Potential to Contribute

Integrity

Good

Survey Report

Phase II Warrensburg Survey

Survey Date

2007

Preparer

Sally Schwenk Associates, Inc.

Photographs

City of Warrensburg Community Development Dept

2I. Owner's Name and Address (if Different)

2O. Structural Systems

PR Platform Frame

2P. Wall Materials

21 Weatherboard

2Q. Other Materials

2R. Roof Shapes

HP Hipped

2S. Roof Materials

63 Asphalt

2T. Roof Features

DR Dormer

2U. Foundation Materials

40 Cast Stone

2V. Porch Type

FU Full

2W. Plan Code

RC Rectangle

2X. Description of Property - Continuation Sheet

☒ X

2Y. Description of Environment and Outbuildings - Continuation Sheet

☒ X

2Z. Sources

Sanborn maps, plat maps, and building permits.

Missouri Historic Resources Survey Form - Continuation Sheet**Reference Number****Page 2****D. Address / Location**

427 E MARKET

E. City Warrensburg, MO**B. County** 101 Johnson**2X. Further Description**

This Prairie School-inspired bungalow has a low profile and very wide boxed eaves. The facade is three symmetrical bays wide with the entrance in the center bay. The full width porch is under the main roof slope and features heavy square support posts, a replacement wood balustrade, and a wood plank floor. The window openings retain the original three- and five-over-one light wood sashes and surround trim. Additional character defining features include the hipped dormer on the front roof slope that contains a pair of small windows, the wood clapboard siding with corner board trim and the original quarter-light entrance door.

T. Significance**2Y. Description of Environment and Outbuildings****History**

Available Sanborn Fire Insurance maps do not cover this area of Warrensburg.

Missouri Historic Resources Survey Form - Continuation Sheet

Page 3

Reference Number

D. Address / Location

427 E MARKET

E. City Warrensburg, MO

B. County 101 Johnson

Location Map





427 E. Market

Missouri Historic Resources Survey Form

Page 1

JOA50041-763

Reference Number

D. Address / Location

428 E MARKET

E. City

Warrensburg, MO

B. County

101 Johnson

A. Historic Name

C. Other Name(s)

N. Ownership

Private

☒

Local

Federal

State

Mix

2A. Architect / Builder / Designer / Engineer

unknown

2B. Architectural Style

70 Modern Movement: Ranch

2C. Vernacular Type

2D. Construction Date

TBD

2E. Alteration Dates

2F. Date Rebuilt

2G. Date Moved

2H. Demo Date

2J. Historic Function

01 Domestic

2K. Historic Sub-Function

01A Single Dwelling

Present Function

01 Domestic

2L. No. of Ancillary Structures

0

2M. Resource Type

Building

2N. Stories

Primary Structure

1

Secondary Structure

Secondary Structure

Q. Area(s) of Significance/Contexts

030 Architecture

070 Community Planning and Development

R. Significant Person(s)

S. Significant Event Date(s)

T. Significance - Continuation Sheet

History - Continuation Sheet

☒

National Register Name

NR Eligibility

Not eligible

Integrity

Poor

Survey Report

Phase II Warrensburg Survey

Survey Date

2007

Preparer

Sally Schwenk Associates, Inc.

Photographs

City of Warrensburg Community Development Dept

2I. Owner's Name and Address (if Different)

2O. Structural Systems

WU Wood Undetermined

2P. Wall Materials

64 Asbestos

2Q. Other Materials

2R. Roof Shapes

HP Hipped

2S. Roof Materials

63 Asphalt

2T. Roof Features

2U. Foundation Materials

65 Concrete

2V. Porch Type

ST Stoop

2W. Plan Code

IR Irregular

2X. Description of Property - Continuation Sheet

☒

2Y. Description of Environment and Outbuildings - Continuation Sheet

☒

2Z. Sources

Sanborn maps, plat maps, and building permits.

Missouri Historic Resources Survey Form - Continuation Sheet**Page 2**

Reference Number

D. Address / Location

428 E MARKET

E. City Warrensburg, MO**B. County** 101 Johnson**2X. Further Description**

The primary facade has three bays. The bays are defined from east to west by a single window, the entrance, and a tripartite picture window. The windows are two-over-two (horizontally divided) and one-over-one light units. There is no porch. Additional architectural features include the very tight eaves; and the entrance door with a small square window.

T. Significance**2Y. Description of Environment and Outbuildings****History**

Available Sanborn Fire Insurance maps do not cover this area of Warrensburg.

Missouri Historic Resources Survey Form - Continuation Sheet

Page 3

Reference Number

D. Address / Location

428 E MARKET

E. City Warrensburg, MO

B. County 101 Johnson

Location Map





428 E. Market

Missouri Historic Resources Survey Form

Page 1

JOAS004-764
Reference Number

D. Address / Location

429 E MARKET

E. City

Warrensburg, MO

B. County

101 Johnson

A. Historic Name

C. Other Name(s)

N. Ownership

Private

☒

Local

2I. Owner's Name and Address (if Different)

Federal

State

Mix

2A. Architect / Builder / Designer / Engineer

unknown

2O. Structural Systems

PR Platform Frame

2B. Architectural Style

2P. Wall Materials

55 Aluminum

2C. Vernacular Type

22 Bungalow/Bungalowoid

2Q. Other Materials

2D. Construction Date

c. 1920

2E. Alteration Dates

2F. Date Rebuilt

2G. Date Moved

2H. Demo Date

2R. Roof Shapes

GB Gable

2J. Historic Function

01 Domestic

2S. Roof Materials

63 Asphalt

2K. Historic Sub-Function

01A Single Dwelling

2T. Roof Features

Present Function

01 Domestic

2U. Foundation Materials

40 Stone

2L. No. of Ancillary Structures

1

2M. Resource Type

Building

2N. Stories

Primary Structure

1

Secondary Structure

1

Secondary Structure

2V. Porch Type

TQ Three-Quarter

Q. Area(s) of Significance/Contexts

030 Architecture

070 Community Planning and Development

2W. Plan Code

RC Rectangle

R. Significant Person(s)

S. Significant Event Date(s)

2X. Description of Property - Continuation Sheet X

T. Significance - Continuation Sheet

History - Continuation Sheet

X

2Y. Description of Environment and Outbuildings - Continuation Sheet X

National Register Name

NR Eligibility

Potential to Contribute

2Z. Sources

Sanborn maps, plat maps, and building permits.

Integrity

Good

Survey Report

Phase II Warrensburg Survey

Survey Date

2007

Preparer

Sally Schwenk Associates, Inc.

Photographs

City of Warrensburg Community Development Dept

Missouri Historic Resources Survey Form - Continuation Sheet**Page 2****Reference Number****D. Address / Location**

429 E MARKET

E. City Warrensburg, MO**B. County** 101 Johnson**2X. Further Description**

This gable-front bungalow is three symmetrical bays wide and three bays deep. The entrance is in the center bay, flanked on each side by a single window. The windows are the original vertically divided five-over-one wood sashes. A pair of small three-over-one windows is in the gable wall. Additional character defining features include the square post porch supports with solid balustrade wall and the wide eaves.

T. Significance**2Y. Description of Environment and Outbuildings**

A gable-front, single car garage is located at the northeast corner of the lot, accessed by a driveway from the street. The garage has vertical wood siding and wide eaves.

History

Available Sanborn Fire Insurance maps do not cover this area of Warrensburg.

Missouri Historic Resources Survey Form - Continuation Sheet

Page 3

Reference Number

D. Address / Location

429 E MARKET

E. City Warrensburg, MO

B. County 101 Johnson

Location Map





429 E. Market

Missouri Historic Resources Survey Form
Page 1

JOAS004-765
Reference Number

D. Address / Location

430 E MARKET

E. City

Warrensburg, MO

B. County

101 Johnson

A. Historic Name

C. Other Name(s)

N. Ownership

Private

☒

Local

Federal

State

Mix

2A. Architect / Builder / Designer / Engineer

unknown

2B. Architectural Style

2C. Vernacular Type

02 Massed-Plan, Side-Gabled

2D. Construction Date

c. 1920

2E. Alteration Dates

2F. Date Rebuilt

2G. Date Moved

2H. Demo Date

2J. Historic Function

01 Domestic

2K. Historic Sub-Function

01A Single Dwelling

Present Function

01 Domestic

2L. No. of Ancillary Structures

0

2M. Resource Type

Building

2N. Stories

Primary Structure

1

Secondary Structure

Secondary Structure

Q. Area(s) of Significance/Contexts

030 Architecture

070 Community Planning and Development

R. Significant Person(s)

S. Significant Event Date(s)

T. Significance - Continuation Sheet

History - Continuation Sheet

☒

National Register Name

NR Eligibility

Potential to Contribute

Integrity

Excellent

Survey Report

Phase II Warrensburg Survey

Survey Date

2007

Preparer

Sally Schwenk Associates, Inc.

Photographs

City of Warrensburg Community Development Dept

2I. Owner's Name and Address (if Different)

2O. Structural Systems

PR Platform Frame

2P. Wall Materials

21 Weatherboard

2Q. Other Materials

2R. Roof Shapes

GB Gable: Side

2S. Roof Materials

63 Asphalt

2T. Roof Features

DR Dormer

2U. Foundation Materials

40 Stone

2V. Porch Type

R1 Recessed-1 Story

2W. Plan Code

RC Rectangle

2X. Description of Property - Continuation Sheet

☒

2Y. Description of Environment and Outbuildings - Continuation Sheet

☒

2Z. Sources

Sanborn maps, plat maps, and building permits.

Missouri Historic Resources Survey Form - Continuation Sheet**Page 2****Reference Number****D. Address / Location**

430 E MARKET

E. City Warrensburg, MO**B. County** 101 Johnson**2X. Further Description**

This small side-gabled house is two bays wide. Fenestration defines the bays and is comprised of paired, three-over-one (vertically divided) windows. The east bay is recessed to form a small porch, from which the main entrance leads into the east elevation wall of the recess. The porch has a square corner support post. Additional character defining features include the clapboard siding, the distinctive eyebrow dormer in the center of the front roof slope, and the original window surround trim.

T. Significance**2Y. Description of Environment and Outbuildings****History**

Available Sanborn Fire Insurance maps do not cover this area of Warrensburg.

Missouri Historic Resources Survey Form - Continuation Sheet

Page 3

Reference Number

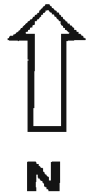
D. Address / Location

430 E MARKET

E. City Warrensburg, MO

B. County 101 Johnson

Location Map





430 E. Market

Missouri Historic Resources Survey Form

Page 1

3085004-766

Reference Number

D. Address / Location

431 E MARKET

E. City

Warrensburg, MO

B. County

101 Johnson

A. Historic Name

C. Other Name(s)

N. Ownership

Private

☒

Local

Federal

State

Mix

2A. Architect / Builder / Designer / Engineer

unknown

2B. Architectural Style

2C. Vernacular Type

22 Bungalow/Bungalowoid

2D. Construction Date

c. 1925

2E. Alteration Dates

2F. Date Rebuilt

2G. Date Moved

2H. Demo Date

2J. Historic Function

01 Domestic

2K. Historic Sub-Function

01A Single Dwelling

Present Function

01 Domestic

2L. No. of Ancillary Structures

1

2M. Resource Type

Building

2N. Stories

Primary Structure

1

Secondary Structure

1

Secondary Structure

Q. Area(s) of Significance/Contexts

030 Architecture

070 Community Planning and Development

R. Significant Person(s)

S. Significant Event Date(s)

T. Significance - Continuation Sheet

History - Continuation Sheet

☒

National Register Name

NR Eligibility

Non-contributing/Not Eligible

Integrity

Poor+

Survey Report

Phase II Warrensburg Survey

Survey Date

2007

Preparer

Sally Schwenk Associates, Inc.

Photographs

City of Warrensburg Community Development Dept

2I. Owner's Name and Address (if Different)

2O. Structural Systems

PR Platform Frame

2P. Wall Materials

92 Vinyl

2Q. Other Materials

2R. Roof Shapes

GB Gable

2S. Roof Materials

63 Asphalt

2T. Roof Features

2U. Foundation Materials

40 Stone

2V. Porch Type

TQ Three-Quarter

2W. Plan Code

RC Rectangle

2X. Description of Property - Continuation Sheet ☒2Y. Description of Environment and Outbuildings - Continuation Sheet ☒

2Z. Sources

Sanborn maps, plat maps, and building permits.

Missouri Historic Resources Survey Form - Continuation Sheet

Reference Number

Page 2

D. Address / Location

431 E MARKET

E. City Warrensburg, MO

B. County 101 Johnson

2X. Further Description

This gable-front bungalow is three symmetrical bays wide and three bays deep. The entrance is in the center bay, flanked on each side by a single window. The windows are the original vertically divided four-over-one wood sashes. A pair of small three-over-one windows is in the gable wall. Additional character defining features include the square post porch supports with solid balustrade wall and the exposed stone foundation. The siding has been in a manner that obscures the historic window trim and other trim features. If the siding were removed and the original siding and trim features found to be intact underneath, the building should be reconsidered for eligibility.

T. Significance

2Y. Description of Environment and Outbuildings

A gable-front, single car garage is located at the northwest corner of the lot, accessed by a driveway from the street. The garage has wood clapboard siding and wide eaves.

History

Available Sanborn Fire Insurance maps do not cover this area of Warrensburg.

Missouri Historic Resources Survey Form - Continuation Sheet

Page 3

Reference Number

D. Address / Location

431 E MARKET

E. City Warrensburg, MO

B. County 101 Johnson

Location Map





431 E. Market

Missouri Historic Resources Survey Form

Page 1

JOAS004-767
Reference Number

D. Address / Location

432 E MARKET

E. City

Warrensburg, MO

B. County

101 Johnson

A. Historic Name

C. Other Name(s)

N. Ownership

Private

☒ X

Local

Federal

State

Mix

2A. Architect / Builder / Designer / Engineer

unknown

2B. Architectural Style

61 Prairie School

2C. Vernacular Type

2D. Construction Date

c. 1920

2E. Alteration Dates

2F. Date Rebuilt

2G. Date Moved

2H. Demo Date

2J. Historic Function

01 Domestic

2K. Historic Sub-Function

01A Single Dwelling

Present Function

01 Domestic

2L. No. of Ancillary Structures

0

2M. Resource Type

Building

2N. Stories

Primary Structure

1

Secondary Structure

Secondary Structure

Q. Area(s) of Significance/Contexts

030 Architecture

070 Community Planning and Development

R. Significant Person(s)

S. Significant Event Date(s)

T. Significance - Continuation Sheet

History - Continuation Sheet

☒ X

National Register Name

NR Eligibility

Potential to Contribute

Integrity

Good

Survey Report

Phase II Warrensburg Survey

Survey Date

2007

Preparer

Sally Schwenk Associates, Inc.

Photographs

City of Warrensburg Community Development Dept

2I. Owner's Name and Address (if Different)

2O. Structural Systems

PR Platform Frame

2P. Wall Materials

92 Vinyl

2Q. Other Materials

2R. Roof Shapes

OT Other: Pyramidal

2S. Roof Materials

63 Asphalt

2T. Roof Features

DR Dormer

2U. Foundation Materials

01 None Listed

2V. Porch Type

FU Full

2W. Plan Code

RC Rectangle

2X. Description of Property - Continuation Sheet ☒ X2Y. Description of Environment and Outbuildings - Continuation Sheet ☒ X

2Z. Sources

Sanborn maps, plat maps, and building permits.

Missouri Historic Resources Survey Form - Continuation Sheet

Page 2

Reference Number

D. Address / Location

432 E MARKET

E. City Warrensburg, MO

B. County 101 Johnson

2X. Further Description

This Prairie School-inspired bungalow has a low profile and very wide boxed eaves. The facade is three symmetrical bays wide with the entrance in the center bay. The full width porch is under the main roof slope and features heavy square brick support posts, a "matchstick" balustrade, and a wood plank floor. Most of the window openings retain the original four-over-one light (vertically divided) wood sashes and surround trim. Additional character defining features include the hipped dormer on the front roof slope that contains a pair of small windows and the original quarter-light wood entrance door. This is a twin to the building next-door at 434 E. Market.

T. Significance

2Y. Description of Environment and Outbuildings

History

Available Sanborn Fire Insurance maps do not cover this area of Warrensburg.

Missouri Historic Resources Survey Form - Continuation Sheet

Page 3

Reference Number

D. Address / Location

432 E MARKET

E. City Warrensburg, MO

B. County 101 Johnson

Location Map





432 E. Market

Missouri Historic Resources Survey Form

Page 1

JOAS004 - 768
Reference Number

D. Address / Location

434 E MARKET

E. City

Warrensburg, MO

B. County

101 Johnson

A. Historic Name

C. Other Name(s)

N. Ownership

Private

☒

Local

Federal

State

Mix

2A. Architect / Builder / Designer / Engineer

unknown

2B. Architectural Style

61 Prairie School

2C. Vernacular Type

2D. Construction Date

c. 1920

2E. Alteration Dates

2F. Date Rebuilt

2G. Date Moved

2H. Demo Date

2J. Historic Function

01 Domestic

2K. Historic Sub-Function

01A Single Dwelling

Present Function

01 Domestic

2L. No. of Ancillary Structures

0

2M. Resource Type

Building

2N. Stories

Primary Structure

1

Secondary Structure

Secondary Structure

Q. Area(s) of Significance/Contexts

030 Architecture

070 Community Planning and Development

R. Significant Person(s)

S. Significant Event Date(s)

T. Significance - Continuation Sheet

History - Continuation Sheet

☒

National Register Name

NR Eligibility

Potential to Contribute

Integrity

Good

Survey Report

Phase II Warrensburg Survey

Survey Date

2007

Preparer

Sally Schwenk Associates, Inc.

Photographs

City of Warrensburg Community Development Dept

2I. Owner's Name and Address (if Different)

2O. Structural Systems

PR Platform Frame

2P. Wall Materials

61 Stucco

2Q. Other Materials

2R. Roof Shapes

OT Other: Pyramidal

2S. Roof Materials

63 Asphalt

2T. Roof Features

DR Dormer

2U. Foundation Materials

01 None Listed

2V. Porch Type

FU Full

2W. Plan Code

RC Rectangle

2X. Description of Property - Continuation Sheet ☒2Y. Description of Environment and Outbuildings - Continuation Sheet ☒

2Z. Sources

Sanborn maps, plat maps, and building permits.

Missouri Historic Resources Survey Form - Continuation Sheet

Reference Number

Page 2

D. Address / Location

434 E MARKET

E. City Warrensburg, MO

B. County 101 Johnson

2X. Further Description

This Prairie School-inspired bungalow has a low profile and very wide boxed eaves. The facade is three symmetrical bays wide with the entrance in the center bay. The full width porch is under the main roof slope and features heavy square brick support posts, a "matchstick" balustrade, and a wood plank floor. The window openings retain the original four-over-one light (vertically divided) wood sashes and surround trim. Additional character defining features include the hipped dormer on the front roof slope that contains a pair of small windows and the very wide eaves. This is a twin to the building next-door at 432 E. Market.

T. Significance**2Y. Description of Environment and Outbuildings****History**

Available Sanborn Fire Insurance maps do not cover this area of Warrensburg.

Missouri Historic Resources Survey Form - Continuation Sheet

Page 3

Reference Number

D. Address / Location

434 E MARKET

E. City Warrensburg, MO

B. County 101 Johnson

Location Map





434 E. Market

Missouri Historic Resources Survey Form

Page 1

TOASOXY -769
Reference Number

D. Address / Location

436 E MARKET

E. City

Warrensburg, MO

B. County

101 Johnson

A. Historic Name

C. Other Name(s)

N. Ownership

Private

☒

Local

Federal

State

Mix

2A. Architect / Builder / Designer / Engineer

unknown

2B. Architectural Style

2C. Vernacular Type

07 Gable-Front-and-Wing

2D. Construction Date

c. 1900

2E. Alteration Dates

2F. Date Rebuilt

2G. Date Moved

2H. Demo Date

2J. Historic Function

01 Domestic

2K. Historic Sub-Function

01A Single Dwelling

Present Function

01 Domestic

2L. No. of Ancillary Structures

1

2M. Resource Type

Building

2N. Stories

Primary Structure

1

Secondary Structure

1

Secondary Structure

Q. Area(s) of Significance/Contexts

030 Architecture

070 Community Planning and Development

R. Significant Person(s)

S. Significant Event Date(s)

T. Significance - Continuation Sheet

History - Continuation Sheet

☒

National Register Name

NR Eligibility

Non-contributing/Not Eligible

Integrity

Poor+

Survey Report

Phase II Warrensburg Survey

Survey Date

2007

Preparer

Sally Schwenk Associates, Inc.

Photographs

City of Warrensburg Community Development Dept

2I. Owner's Name and Address (if Different)

2O. Structural Systems

WU Wood Undetermined

2P. Wall Materials

92 Vinyl

2Q. Other Materials

2R. Roof Shapes

HP Hipped

IG Intersecting Gable

2S. Roof Materials

63 Asphalt

2T. Roof Features

2U. Foundation Materials

40 Stone

2V. Porch Type

CB Central Bay

2W. Plan Code

IR Irregular

2X. Description of Property - Continuation Sheet

☒

2Y. Description of Environment and Outbuildings - Continuation Sheet

☒

2Z. Sources

Sanborn maps, plat maps, and building permits.

Missouri Historic Resources Survey Form - Continuation Sheet**Page 2****Reference Number****D. Address / Location**

436 E MARKET

E. City Warrensburg, MO**B. County** 101 Johnson**2X. Further Description**

This house has a steep pitch roof and shallow eaves. The primary facade has four bays. The bays are defined from west to east by a paired window, the entrance, a paired window, and a paired window. The windows are one-over-one light wood sash units. A shed roof porch spans the two center bays and features turned post supports and no balustrade. The presence of secondary siding currently prevents this house from conveying its historic, character-defining wall materials.

T. Significance**2Y. Description of Environment and Outbuildings**

A gable-front, single car garage is located at the southeast corner of the lot, accessed by a driveway from the street.

History

Available Sanborn Fire Insurance maps do not cover this area of Warrensburg.

Missouri Historic Resources Survey Form - Continuation Sheet

Page 3

Reference Number

D. Address / Location

436 E MARKET

E. City Warrensburg, MO

B. County 101 Johnson

Location Map





436 E. Market

Missouri Historic Resources Survey Form

Page 1

JOAS004-710
Reference Number

D. Address / Location

437 E MARKET

E. City

Warrensburg, MO

B. County

101 Johnson

A. Historic Name

C. Other Name(s)

N. Ownership

Private

☒

Local

Federal

State

Mix

2A. Architect / Builder / Designer / Engineer

unknown

2B. Architectural Style

2C. Vernacular Type

07 Gable-Front-and-Wing

2D. Construction Date

c. 1900

2E. Alteration Dates

2F. Date Rebuilt

2G. Date Moved

2H. Demo Date

2J. Historic Function

01 Domestic

2K. Historic Sub-Function

01A Single Dwelling

Present Function

01 Domestic

2L. No. of Ancillary Structures

1

2M. Resource Type

Building

2N. Stories

Primary Structure

1

Secondary Structure

1

Secondary Structure

Q. Area(s) of Significance/Contexts

030 Architecture

070 Community Planning and Development

R. Significant Person(s)

S. Significant Event Date(s)

T. Significance - Continuation Sheet

History - Continuation Sheet

☒

National Register Name

NR Eligibility

Non-contributing/Not Eligible

Integrity

Poor

Survey Report

Phase II Warrensburg Survey

Survey Date

2007

Preparer

Sally Schwenk Associates, Inc.

Photographs

City of Warrensburg Community Development Dept

2I. Owner's Name and Address (if Different)

2O. Structural Systems

WU Wood Undetermined

2P. Wall Materials

92 Vinyl

2Q. Other Materials

2R. Roof Shapes

IG Intersecting Gable

2S. Roof Materials

63 Asphalt

2T. Roof Features

2U. Foundation Materials

40 Stone

2V. Porch Type

OH One-Half

2W. Plan Code

IR Irregular

2X. Description of Property - Continuation Sheet ☒2Y. Description of Environment and Outbuildings - Continuation Sheet ☒

2Z. Sources

Sanborn maps, plat maps, and building permits.

Missouri Historic Resources Survey Form - Continuation Sheet**Reference Number****Page 2****D. Address / Location**

437 E MARKET

E. City Warrensburg, MO**B. County** 101 Johnson**2X. Further Description**

This small Gable-Front-and-Wing house is three bays wide. From west to east the bays are comprised of a mid-twentieth century tripartite picture window, the entrance, and a tall narrow single window. The porch is in the ell and is missing its roof and retains square wood support posts and a wood plank floor. Character defining features include the moderate eaves, the exposed stone foundation, and the historic Craftsman quarter-light (with vertical muntins) entrance door

T. Significance**2Y. Description of Environment and Outbuildings**

A dilapidated green house structure is located adjacent to the house. The structure has shed roof and gabled sections and a concrete block base.

History

Available Sanborn Fire Insurance maps do not cover this area of Warrensburg.

Missouri Historic Resources Survey Form - Continuation Sheet

Page 3

Reference Number

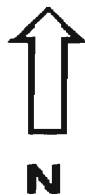
D. Address / Location

437 E MARKET

E. City Warrensburg, MO

B. County 101 Johnson

Location Map





437 E. Market

437 E. Market



Missouri Historic Resources Survey Form

Page 1

Reference Number

D. Address / Location

438 E MARKET

E. City

Warrensburg, MO

B. County

101 Johnson

A. Historic Name

C. Other Name(s)

N. Ownership

Private

Local

☒

Federal

State

Mix

2A. Architect / Builder / Designer / Engineer

unknown

2B. Architectural Style

2C. Vernacular Type

69 Other Vernacular: 1-Part Commercial Block

2D. Construction Date

Post-1966

2E. Alteration Dates

2F. Date Rebuilt

2G. Date Moved

2H. Demo Date

2J. Historic Function

02 Commerce/Trade

2K. Historic Sub-Function

02A Business

Present Function

05 Education

2L. No. of Ancillary Structures

0

2M. Resource Type

Building

2N. Stories

Primary Structure

1

Secondary Structure

Secondary Structure

Q. Area(s) of Significance/Contexts

R. Significant Person(s)

S. Significant Event Date(s)

T. Significance - Continuation Sheet

History - Continuation Sheet

☒

National Register Name

NR Eligibility

Non-contributing/Not Eligible

Integrity

Non-Historic

Survey Report

Phase II Warrensburg Survey

Survey Date

2007

Preparer

Sally Schwenk Associates, Inc.

Photographs

City of Warrensburg Community Development Dept

2I. Owner's Name and Address (if Different)

2O. Structural Systems

UD Undetermined

2P. Wall Materials

99 Other: T111

30 Brick

2Q. Other Materials

2R. Roof Shapes

FT Flat

2S. Roof Materials

01 None Listed

2T. Roof Features

2U. Foundation Materials

65 Concrete

2V. Porch Type

ST Stoop

2W. Plan Code

LS L-Shape

2X. Description of Property - Continuation Sheet ☒2Y. Description of Environment and Outbuildings - Continuation Sheet ☒

2Z. Sources

Sanborn maps, plat maps, and building permits.

Missouri Historic Resources Survey Form - Continuation Sheet**Page 2****Reference Number****D. Address / Location**

438 E MARKET

E. City Warrensburg, MO**B. County** 101 Johnson**2X. Further Description**

This building has a flat roof with a decorative pent roof on the north elevation. The L-plan building has a forward projection at the west end. The primary façade is four bays wide, defined by non-historic paired windows. The main entrance is in the east (side) elevation of the forward projection.

T. Significance**2Y. Description of Environment and Outbuildings****History**

Available Sanborn Fire Insurance maps do not cover this area of Warrensburg.

Reference Number

438 E MARKET

E. City Warrensburg, MO

B. County 101 Johnson

Location Map





438 E. Market

Missouri Historic Resources Survey Form

Page 1

TOP 004 - 772
Reference Number

D. Address / Location

444 E MARKET

E. City

Warrensburg, MO

B. County

101 Johnson

A. Historic Name

C. Other Name(s)

N. Ownership

Private

☒

Local

Federal

State

Mix

2A. Architect / Builder / Designer / Engineer

unknown

2B. Architectural Style

70 Modern Movement: Ranch

2C. Vernacular Type

2D. Construction Date

c. 1960

2E. Alteration Dates

2F. Date Rebuilt

2G. Date Moved

2H. Demo Date

2J. Historic Function

01 Domestic

2K. Historic Sub-Function

01A Single Dwelling

Present Function

01 Domestic

2L. No. of Ancillary Structures

0

2M. Resource Type

Building

2N. Stories

Primary Structure

1

Secondary Structure

Secondary Structure

Q. Area(s) of Significance/Contexts

030 Architecture

070 Community Planning and Development

R. Significant Person(s)

S. Significant Event Date(s)

T. Significance - Continuation Sheet

History - Continuation Sheet

☒

National Register Name

NR Eligibility

Potential to Contribute

Integrity

Good

Survey Report

Phase II Warrensburg Survey

Survey Date

2007

Preparer

Sally Schwenk Associates, Inc.

Photographs

City of Warrensburg Community Development Dept

2I. Owner's Name and Address (if Different)

2O. Structural Systems

PR Platform Frame

2P. Wall Materials

92 Vinyl

2Q. Other Materials

2R. Roof Shapes

IG Intersecting Gable

2S. Roof Materials

63 Asphalt

2T. Roof Features

2U. Foundation Materials

65 Concrete

2V. Porch Type

CB Central Bay

2W. Plan Code

RC Rectangle

2X. Description of Property - Continuation Sheet ☒2Y. Description of Environment and Outbuildings - Continuation Sheet ☒

2Z. Sources

Sanborn maps, plat maps, and building permits.

Missouri Historic Resources Survey Form - Continuation Sheet

Reference Number

Page 2

D. Address / Location

444 E MARKET

E. City Warrensburg, MO**B. County** 101 Johnson**2X. Further Description**

This house has a shallow intersecting gable roof with tight eaves. The primary facade has four bays. The bays are defined from east to west by a single window, a band of three windows, the entrance, and a tripartite picture window. The windows are six-over-six light units. A slight projection of the front roof slope forms a shallow porch over the entrance bay. A square post support the porch roof. Additional architectural features include the interior brick chimney; and the projecting bay with hipped roof and sloped eaves at the east end bay.

T. Significance**2Y. Description of Environment and Outbuildings****History**

Available Sanborn Fire Insurance maps do not cover this area of Warrensburg.

Missouri Historic Resources Survey Form - Continuation Sheet

Page 3

Reference Number


D. Address / Location

444 E MARKET

E. City Warrensburg, MO

B. County 101 Johnson

Location Map





444 E. Market

Missouri Historic Resources Survey Form

Page 1

TOP 004-773
Reference Number

D. Address / Location

445 E MARKET

E. City

Warrensburg, MO

B. County

101 Johnson

A. Historic Name

C. Other Name(s)

N. Ownership

Private

☒

Local

Federal

State

Mix

2A. Architect / Builder / Designer / Engineer

unknown

2B. Architectural Style

65 Bungalow/Craftsman

2C. Vernacular Type

2D. Construction Date

c. 1920

2E. Alteration Dates

2F. Date Rebuilt

2G. Date Moved

2H. Demo Date

2J. Historic Function

01 Domestic

2K. Historic Sub-Function

01A Single Dwelling

Present Function

01 Domestic

2L. No. of Ancillary Structures

0

2M. Resource Type

Building

2N. Stories

Primary Structure

1

Secondary Structure

Secondary Structure

Q. Area(s) of Significance/Contexts

030 Architecture

070 Community Planning and Development

R. Significant Person(s)

S. Significant Event Date(s)

T. Significance - Continuation Sheet

History - Continuation Sheet

☒

National Register Name

NR Eligibility

Non-contributing/Not Eligible

Integrity

Poor+

Survey Report

Phase II Warrensburg Survey

Survey Date

2007

Preparer

Sally Schwenk Associates, Inc.

Photographs

City of Warrensburg Community Development Dept

2I. Owner's Name and Address (if Different)

2O. Structural Systems

PR Platform Frame

2P. Wall Materials

55 Aluminum

2Q. Other Materials

2R. Roof Shapes

GB Gable

2S. Roof Materials

63 Asphalt

2T. Roof Features

2U. Foundation Materials

40 Stone

2V. Porch Type

OH One-Half

2W. Plan Code

RC Rectangle

2X. Description of Property - Continuation Sheet

☒

2Y. Description of Environment and Outbuildings - Continuation Sheet

☒

2Z. Sources

Sanborn maps, plat maps, and building permits.

Missouri Historic Resources Survey Form - Continuation Sheet**Page 2****Reference Number****D. Address / Location**

445 E MARKET

E. City Warrensburg, MO**B. County** 101 Johnson**2X. Further Description**

This gable-front bungalow is three bays wide with the entrance in the center bay. A second gable spans the east end bay. An enclosed shed roof porch obscures the two west end bays. The window openings retain the original six-over-six wood sash windows and surround trim. Additional character defining features include the wide eaves with decorative knee braces, the intact original Craftsman-inspired entrance door, and exposed stone foundation. A non-original car port extends from the rear of the west elevation.

T. Significance**2Y. Description of Environment and Outbuildings****History**

Available Sanborn Fire Insurance maps do not cover this area of Warrensburg.

Missouri Historic Resources Survey Form - Continuation Sheet

Page 3

Reference Number

D. Address / Location

445 E MARKET

E. City Warrensburg, MO

B. County 101 Johnson

Location Map





445 E. Market

Missouri Historic Resources Survey Form

Page 1

30A3004-774
Reference Number

D. Address / Location

446 E MARKET

E. City

Warrensburg, MO

B. County

101 Johnson

A. Historic Name

C. Other Name(s)

N. Ownership

Private

☒

Local

Federal

State

Mix

2A. Architect / Builder / Designer / Engineer

unknown

2B. Architectural Style

70 Modern Movement: Minimal Traditional

2C. Vernacular Type

2D. Construction Date

c. 1925

2E. Alteration Dates

2F. Date Rebuilt

2G. Date Moved

2H. Demo Date

2J. Historic Function

01 Domestic

2K. Historic Sub-Function

01A Single Dwelling

Present Function

01 Domestic

2L. No. of Ancillary Structures

0

2M. Resource Type

Building

2N. Stories

Primary Structure

1

Secondary Structure

Secondary Structure

Q. Area(s) of Significance/Contexts

030 Architecture

070 Community Planning and Development

R. Significant Person(s)

S. Significant Event Date(s)

T. Significance - Continuation Sheet

History - Continuation Sheet

☒

National Register Name

NR Eligibility

Potential to Contribute

Integrity

Good

Survey Report

Phase II Warrensburg Survey

Survey Date

2007

Preparer

Sally Schwenk Associates, Inc.

Photographs

City of Warrensburg Community Development Dept

2I. Owner's Name and Address (if Different)

2O. Structural Systems

PR Platform Frame

2P. Wall Materials

21 Weatherboard

2Q. Other Materials

2R. Roof Shapes

GB Gable

2S. Roof Materials

63 Asphalt

2T. Roof Features

2U. Foundation Materials

65 Concrete

2V. Porch Type

ST Stoop

2W. Plan Code

IR Irregular

2X. Description of Property - Continuation Sheet ☒2Y. Description of Environment and Outbuildings - Continuation Sheet ☒

2Z. Sources

Sanborn maps, plat maps, and building permits.

Missouri Historic Resources Survey Form - Continuation Sheet

Reference Number

Page 2

D. Address / Location

446 E MARKET

E. City Warrensburg, MO**B. County** 101 Johnson**2X. Further Description**

This early twentieth century house represents a transition from Tudor Revival style and Minimal Traditional style. The primary facade has two front-facing gables and a prominent exterior brick chimney. The primary facade is four bays wide, comprised from east to west of a six-over-six wood sash window; the main entrance; a tall narrow one-over-one window; and a tall narrow one-over-one window. Additional character defining features include the wide reveal wood clapboards, the moderate eaves, and the lack of a front porch.

T. Significance**2Y. Description of Environment and Outbuildings****History**

Available Sanborn Fire Insurance maps do not cover this area of Warrensburg.

Missouri Historic Resources Survey Form - Continuation Sheet

Page 3

Reference Number

D. Address / Location

446 E MARKET

E. City Warrensburg, MO

B. County 101 Johnson

Location Map





446 E. Market

Missouri Historic Resources Survey Form

Page 1

JOA5004-775
Reference Number

D. Address / Location

448 E MARKET

E. City

Warrensburg, MO

B. County

101 Johnson

A. Historic Name

C. Other Name(s)

N. Ownership

Private

☒ X

Local

Federal

State

Mix

2A. Architect / Builder / Designer / Engineer

unknown

2B. Architectural Style

2C. Vernacular Type

22 Bungalow/Bungalowoid

2D. Construction Date

c. 1920

2E. Alteration Dates

2F. Date Rebuilt

2G. Date Moved

2H. Demo Date

2J. Historic Function

01 Domestic

2K. Historic Sub-Function

01A Single Dwelling

Present Function

01 Domestic

2L. No. of Ancillary Structures

0

2M. Resource Type

Building

2N. Stories

Primary Structure

1

Secondary Structure

Secondary Structure

Q. Area(s) of Significance/Contexts

030 Architecture

070 Community Planning and Development

R. Significant Person(s)

S. Significant Event Date(s)

T. Significance - Continuation Sheet

History - Continuation Sheet

☒ X

National Register Name

NR Eligibility

Non-contributing/Not Eligible

Integrity

Poor+

Survey Report

Phase II Warrensburg Survey

Survey Date

2007

Preparer

Sally Schwenk Associates, Inc.

Photographs

City of Warrensburg Community Development Dept

2I. Owner's Name and Address (if Different)

2O. Structural Systems

PR Platform Frame

2P. Wall Materials

21 Weatherboard

99 Other: Masonite

2Q. Other Materials

2R. Roof Shapes

GB Gable

2S. Roof Materials

63 Asphalt

2T. Roof Features

2U. Foundation Materials

40 Stone

2V. Porch Type

ST Stoop

2W. Plan Code

RC Rectangle

2X. Description of Property - Continuation Sheet ☒ X2Y. Description of Environment and Outbuildings - Continuation Sheet ☒ X

2Z. Sources

Sanborn maps, plat maps, and building permits.

Missouri Historic Resources Survey Form - Continuation Sheet

Reference Number

Page 2

D. Address / Location

448 E MARKET

E. City Warrensburg, MO**B. County** 101 Johnson**2X. Further Description**

This gable-front bungalow is three bays wide with the entrance in the center bay. The gabled porch over the two west end bays has been enclosed. A third gable spans the east end bay. The window openings retain the original six-over-one wood sash windows and surround trim. Additional character defining features include the wide eaves and exposed rafter tails. The porch enclosure obscures the key character defining feature of the bungalow. If this were removed, the house could be reconsidered for eligibility.

T. Significance**2Y. Description of Environment and Outbuildings****History**

Available Sanborn Fire Insurance maps do not cover this area of Warrensburg.

Missouri Historic Resources Survey Form - Continuation Sheet

Page 3

Reference Number


D. Address / Location

448 E MARKET

E. City Warrensburg, MO

B. County 101 Johnson

Location Map





448 E. Market

Missouri Historic Resources Survey Form
Page 1

30AS004-776
Reference Number

D. Address / Location

450 E MARKET

E. City Warrensburg, MO B. County 101 Johnson

A. Historic Name

C. Other Name(s)

N. Ownership Private ☒ Local

2I. Owner's Name and Address (if Different)

2A. Architect / Builder / Designer / Engineer

unknown

2O. Structural Systems

WU Wood Undetermined

2B. Architectural Style

2P. Wall Materials

64 Asbestos

2C. Vernacular Type

07 Gable-Front-and-Wing

2Q. Other Materials

2D. Construction Date c. 1895

2E. Alteration Dates

2F. Date Rebuilt

2G. Date Moved

2H. Demo Date

2R. Roof Shapes

IG Intersecting Gable

2J. Historic Function

01 Domestic

2S. Roof Materials

63 Asphalt

2K. Historic Sub-Function

01A Single Dwelling

2T. Roof Features

Present Function

01 Domestic

2L. No. of Ancillary Structures

1

2M. Resource Type

Building

2N. Stories

Primary Structure

1

Secondary Structure

1

Secondary Structure

2U. Foundation Materials

40 Stone

2V. Porch Type

ST Stoop

Q. Area(s) of Significance/Contexts

030 Architecture

070 Community Planning and Development

2W. Plan Code

RC Rectangle

R. Significant Person(s)

S. Significant Event Date(s)

2X. Description of Property - Continuation Sheet X

T. Significance - Continuation Sheet

History - Continuation Sheet

X

2Y. Description of Environment and Outbuildings - Continuation Sheet X

National Register Name

NR Eligibility

Non-contributing/Not Eligible

2Z. Sources

Sanborn maps, plat maps, and building permits.

Integrity

Poor+

Survey Report

Phase II Warrensburg Survey

Survey Date

2007

Preparer Sally Schwenk Associates, Inc.

Photographs City of Warrensburg Community Development Dept

Missouri Historic Resources Survey Form - Continuation Sheet

Page 2

Reference Number

D. Address / Location

450 E MARKET

E. City Warrensburg, MO B. County 101 Johnson

2X. Further Description

This small Gable-Front-and-Wing house is three bays wide. From west to east the bays are comprised of a tall narrow single window, the entrance, and a pair of non-original windows. A hipped roof porch is in the ell and has been enclosed. Character defining features include the moderate eaves and the exposed stone foundation.

T. Significance

2Y. Description of Environment and Outbuildings

History

Available Sanborn Fire Insurance maps do not cover this area of Warrensburg.

Missouri Historic Resources Survey Form - Continuation Sheet

Page 3

Reference Number

D. Address / Location

450 E MARKET

E. City Warrensburg, MO

B. County 101 Johnson

Location Map





430 E. Market

Missouri Historic Resources Survey Form

Page 1

70A5004-7777
Reference Number

D. Address / Location

451 E MARKET

E. City

Warrensburg, MO

B. County

101 Johnson

A. Historic Name

C. Other Name(s)

N. Ownership

Private

☒

Local

Federal

State

Mix

2A. Architect / Builder / Designer / Engineer

unknown

2B. Architectural Style

2C. Vernacular Type

22 Bungalow/Bungalowoid

2D. Construction Date

c. 1920

2E. Alteration Dates

2F. Date Rebuilt

2G. Date Moved

2H. Demo Date

2J. Historic Function

01 Domestic

2K. Historic Sub-Function

01A Single Dwelling

Present Function

01 Domestic

2L. No. of Ancillary Structures

0

2M. Resource Type

Building

2N. Stories

Primary Structure

1

Secondary Structure

Secondary Structure

Q. Area(s) of Significance/Contexts

030 Architecture

070 Community Planning and Development

R. Significant Person(s)

S. Significant Event Date(s)

T. Significance - Continuation Sheet

History - Continuation Sheet

☒

National Register Name

NR Eligibility

Potential to Contribute

Integrity

Good

Survey Report

Phase II Warrensburg Survey

Survey Date

2007

Preparer

Sally Schwenk Associates, Inc.

Photographs

City of Warrensburg Community Development Dept

2I. Owner's Name and Address (if Different)

2O. Structural Systems

PR Platform Frame

2P. Wall Materials

61 Stucco

20 Wood

2Q. Other Materials

2R. Roof Shapes

GB Gable

2S. Roof Materials

63 Asphalt

2T. Roof Features

2U. Foundation Materials

65 Concrete

2V. Porch Type

OB Other Bay

2W. Plan Code

RC Rectangle

2X. Description of Property - Continuation Sheet ☒2Y. Description of Environment and Outbuildings - Continuation Sheet ☒

2Z. Sources

Sanborn maps, plat maps, and building permits.

Missouri Historic Resources Survey Form - Continuation Sheet**Page 2****Reference Number****D. Address / Location**

451 E MARKET

E. City Warrensburg, MO**B. County** 101 Johnson**2X. Further Description**

This gable-front bungalow is three bays wide with the entrance slightly off-center in the central bay. A gabled porch projects over the two east end bays and features square support posts and a non-historic wood balustrade. The window openings contain one-over-one sashes and retain the historic surround trim. Additional character defining features include the wide eaves and exposed rafter tails. The stucco wall covering appears to have been applied historically. This is a twin to its next-door neighbor at 453 E. Market.

T. Significance**2Y. Description of Environment and Outbuildings****History**

Available Sanborn Fire Insurance maps do not cover this area of Warrensburg.

Missouri Historic Resources Survey Form - Continuation Sheet

Page 3

Reference Number

D. Address / Location

451 E MARKET

E. City Warrensburg, MO

B. County 101 Johnson

Location Map





451 E. Market

Missouri Historic Resources Survey Form

Page 1

JOM0004-7778
Reference Number

D. Address / Location

453 E MARKET

E. City

Warrensburg, MO

B. County

101 Johnson

A. Historic Name

C. Other Name(s)

N. Ownership

Private

☒

Local

Federal

State

Mix

2A. Architect / Builder / Designer / Engineer

unknown

2B. Architectural Style

2C. Vernacular Type

22 Bungalow/Bungaloid

2D. Construction Date

c. 1920

2E. Alteration Dates

2F. Date Rebuilt

2G. Date Moved

2H. Demo Date

2J. Historic Function

01 Domestic

2K. Historic Sub-Function

01A Single Dwelling

Present Function

01 Domestic

2L. No. of Ancillary Structures

1

2M. Resource Type

Building

2N. Stories

Primary Structure

1

Secondary Structure

1

Secondary Structure

Q. Area(s) of Significance/Contexts

030 Architecture

070 Community Planning and Development

R. Significant Person(s)

S. Significant Event Date(s)

T. Significance - Continuation Sheet

History - Continuation Sheet

☒

National Register Name

NR Eligibility

Potential to Contribute

Integrity

Good

Survey Report

Phase II Warrensburg Survey

Survey Date

2007

Preparer

Sally Schwenk Associates, Inc.

Photographs

City of Warrensburg Community Development Dept

2I. Owner's Name and Address (if Different)

2O. Structural Systems

PR Platform Frame

2P. Wall Materials

61 Stucco

20 Wood

2Q. Other Materials

2R. Roof Shapes

GB Gable

2S. Roof Materials

63 Asphalt

2T. Roof Features

2U. Foundation Materials

65 Concrete

2V. Porch Type

OB Other Bay

2W. Plan Code

RC Rectangle

2X. Description of Property - Continuation Sheet

☒

2Y. Description of Environment and Outbuildings - Continuation Sheet

☒

2Z. Sources

Sanborn maps, plat maps, and building permits.

Missouri Historic Resources Survey Form - Continuation Sheet**Page 2****Reference Number****D. Address / Location**

453 E MARKET

E. City Warrensburg, MO**B. County** 101 Johnson**2X. Further Description**

This gable-front bungalow is three bays wide with the entrance slightly off-center in the central bay. A gabled porch projects over the two east end bays and features non-historic square support posts and a non-historic wood balustrade. The window openings contain one-over-one sashes and retain the historic surround trim. Additional character defining features include the wide eaves and exposed rafter tails. The stucco wall covering appears to have been applied historically. This is a twin to its next-door neighbor at 451 E. Market.

T. Significance**2Y. Description of Environment and Outbuildings****History**

Available Sanborn Fire Insurance maps do not cover this area of Warrensburg.

Missouri Historic Resources Survey Form - Continuation Sheet

Page 3

Reference Number

D. Address / Location

453 E MARKET

E. City Warrensburg, MO

B. County 101 Johnson

Location Map





453 E. Market

Missouri Historic Resources Survey Form

Page 1

Reference Number

D. Address / Location

454 E MARKET

E. City

Warrensburg, MO

B. County

101 Johnson

A. Historic Name

C. Other Name(s)

N. Ownership

Private

☒ X

Local

Federal

State

Mix

2A. Architect / Builder / Designer / Engineer

unknown

2B. Architectural Style

2C. Vernacular Type

56 Other Vernacular

2D. Construction Date

Late 19th c

2E. Alteration Dates

2F. Date Rebuilt

2G. Date Moved

2H. Demo Date

2J. Historic Function

01 Domestic

2K. Historic Sub-Function

01A Single Dwelling

Present Function

01 Domestic

2L. No. of Ancillary Structures

0

2M. Resource Type

Building

2N. Stories

Primary Structure

2

Secondary Structure

Secondary Structure

Q. Area(s) of Significance/Contexts

070 Community Plan. & Development

R. Significant Person(s)

S. Significant Event Date(s)

T. Significance - Continuation Sheet

History - Continuation Sheet

☒ X

National Register Name

NR Eligibility

Non-contributing/Not Eligible

Integrity

Poor

Survey Report

Phase II Warrensburg Survey

Survey Date

2007

Preparer

Sally Schwenk Associates, Inc.

Photographs

City of Warrensburg Community Development Dept

2I. Owner's Name and Address (if Different)

2O. Structural Systems

BF Balloon Frame

2P. Wall Materials

92 Vinyl

2Q. Other Materials

2R. Roof Shapes

HP Hipped

2S. Roof Materials

63 Asphalt

2T. Roof Features

2U. Foundation Materials

01 None Listed

2V. Porch Type

ST Stoop

2W. Plan Code

IR Irregular

2X. Description of Property - Continuation Sheet

☒ X

2Y. Description of Environment and Outbuildings - Continuation Sheet

☒ X

2Z. Sources

Sanborn maps, plat maps, and building permits.

Missouri Historic Resources Survey Form - Continuation Sheet**Page 2****Reference Number****D. Address / Location**

454 E MARKET

E. City Warrensburg, MO**B. County** 101 Johnson**2X. Further Description**

This house has a shallow roof pitch with shallow eaves. The roof ridge has a flat deck top. The primary facade has three bays, defined from east to west by a paired window, the entrance, and a single window. The windows are non-historic one-over-one light units. The stoop entrance has a small gabled entrance hood supported by knee brackets. The hipped roof and massing of the main block suggest this was an Italianate style house prior to the successive alterations that obscure its historic character.

T. Significance**2Y. Description of Environment and Outbuildings****History**

Available Sanborn Fire Insurance maps do not cover this area of Warrensburg.

Missouri Historic Resources Survey Form - Continuation Sheet

Page 3

Reference Number

D. Address / Location

454 E MARKET

E. City Warrensburg, MO

B. County 101 Johnson

Location Map





454 E. Market

Missouri Historic Resources Survey Form

Page 1

30A5004-780
Reference Number

D. Address / Location

455 E MARKET

E. City

Warrensburg, MO

B. County

101 Johnson

A. Historic Name

C. Other Name(s)

N. Ownership

Private

☒

Local

Federal

State

Mix

2A. Architect / Builder / Designer / Engineer

unknown

2B. Architectural Style

70 Modern Movement: Ranch

2C. Vernacular Type

2D. Construction Date

c. 1955

2E. Alteration Dates

2F. Date Rebuilt

2G. Date Moved

2H. Demo Date

2J. Historic Function

01 Domestic

2K. Historic Sub-Function

01A Single Dwelling

Present Function

01 Domestic

2L. No. of Ancillary Structures

1

2M. Resource Type

Building

2N. Stories

Primary Structure

1

Secondary Structure

1

Secondary Structure

Q. Area(s) of Significance/Contexts

070 Community Plan. & Development

R. Significant Person(s)

S. Significant Event Date(s)

T. Significance - Continuation Sheet

History - Continuation Sheet

☒

National Register Name

NR Eligibility

Non-contributing/Not Eligible

Integrity

Poor+

Survey Report

Phase II Warrensburg Survey

Survey Date

2007

Preparer

Sally Schwenk Associates, Inc.

Photographs

City of Warrensburg Community Development Dept

2I. Owner's Name and Address (if Different)

2O. Structural Systems

PR Platform Frame

2P. Wall Materials

92 Vinyl

2Q. Other Materials

2R. Roof Shapes

IG Intersecting Gable

2S. Roof Materials

63 Asphalt

2T. Roof Features

2U. Foundation Materials

65 Concrete

2V. Porch Type

R1 Recessed-1 Story

2W. Plan Code

RC Rectangle

2X. Description of Property - Continuation Sheet ☒2Y. Description of Environment and Outbuildings - Continuation Sheet ☒

2Z. Sources

Sanborn maps, plat maps, and building permits.

Missouri Historic Resources Survey Form - Continuation Sheet**Page 2**

Reference Number

D. Address / Location

455 E MARKET

E. City Warrensburg, MO**B. County** 101 Johnson**2X. Further Description**

This house has a shallow intersecting gable roof with tight eaves. The primary facade has four bays. The bays are defined from east to west by a paired window, the entrance, a band of three windows, and a concealed single-car garage bay. The windows are non-historic one-over-one light units. A slight projection of the front roof slope forms a shallow porch over the entrance bay.

T. Significance**2Y. Description of Environment and Outbuildings****History**

Available Sanborn Fire Insurance maps do not cover this area of Warrensburg.

Missouri Historic Resources Survey Form - Continuation Sheet

Page 3

Reference Number

D. Address / Location


455 E MARKET

E. City Warrensburg, MO

B. County 101 Johnson

Location Map





455 E. Market

Missouri Historic Resources Survey Form

Page 1

50A5004-781
Reference Number

D. Address / Location

456 E MARKET

E. City

Warrensburg, MO

B. County

101 Johnson

A. Historic Name

C. Other Name(s)

N. Ownership

Private

☒ X

Local

Federal

State

Mix

2A. Architect / Builder / Designer / Engineer

unknown

2B. Architectural Style

65 Bungalow/Craftsman

2C. Vernacular Type

2D. Construction Date

c. 1925

2E. Alteration Dates

2F. Date Rebuilt

2G. Date Moved

2H. Demo Date

2J. Historic Function

01 Domestic

2K. Historic Sub-Function

01A Single Dwelling

Present Function

01 Domestic

2L. No. of Ancillary Structures

0

2M. Resource Type

Building

2N. Stories

Primary Structure

1½

Secondary Structure

Secondary Structure

Q. Area(s) of Significance/Contexts

030 Architecture

070 Community Planning and Development

R. Significant Person(s)

S. Significant Event Date(s)

T. Significance - Continuation Sheet

History - Continuation Sheet

☒ X

National Register Name

NR Eligibility

Potential to Contribute

Integrity

Good

Survey Report

Phase II Warrensburg Survey

Survey Date

2007

Preparer

Sally Schwenk Associates, Inc.

Photographs

City of Warrensburg Community Development Dept

2I. Owner's Name and Address (if Different)

2O. Structural Systems

PR Platform Frame

2P. Wall Materials

64 Asbestos

2Q. Other Materials

2R. Roof Shapes

GB Gable

2S. Roof Materials

63 Asphalt

2T. Roof Features

DR Dormer

2U. Foundation Materials

40 Stone

2V. Porch Type

FU Full

2W. Plan Code

RC Rectangle

2X. Description of Property - Continuation Sheet ☒ X2Y. Description of Environment and Outbuildings - Continuation Sheet ☒ X

2Z. Sources

Sanborn maps, plat maps, and building permits.

Missouri Historic Resources Survey Form - Continuation Sheet**Page 2****Reference Number****D. Address / Location**

456 E MARKET

E. City Warrensburg, MO**B. County** 101 Johnson**2X. Further Description**

This gable-front bungalow is three symmetrical bays wide and three bays deep. The entrance is in the center bay, flanked on each side by a single window. A pair of windows is in the center of the gable wall. The original three- and four-over-one (vertically divided) wood sashes are intact throughout. The full-width porch features square supports that arc to form broad arched openings and a solid balustrade wall. Additional character defining features include the wide eaves with knee braces, the shed dormers on each side roof slope, and the original wood window surround trim. The application of asbestos shingle siding over the original siding was done in a sensitive manner, revealing the original trim features.

T. Significance**2Y. Description of Environment and Outbuildings****History**

Available Sanborn Fire Insurance maps do not cover this area of Warrensburg.

Missouri Historic Resources Survey Form - Continuation Sheet

Page 3

Reference Number


D. Address / Location

456 E MARKET

E. City Warrensburg, MO

B. County 101 Johnson

Location Map





456 E. Market

Missouri Historic Resources Survey Form

Page 1

50P-0004-782
Reference Number

D. Address / Location

457 E MARKET

E. City Warrensburg, MO B. County 101 Johnson

A. Historic Name

C. Other Name(s)

N. Ownership Private ☒ Local

2I. Owner's Name and Address (if Different)

2A. Architect / Builder / Designer / Engineer

unknown

2O. Structural Systems

PR Platform Frame

2B. Architectural Style

70 Modern Movement: Ranch

2P. Wall Materials

40 Stone

2C. Vernacular Type

2Q. Other Materials

2D. Construction Date

c. 1950

2E. Alteration Dates

2F. Date Rebuilt

2G. Date Moved

2H. Demo Date

2R. Roof Shapes

GB Gable

2J. Historic Function

01 Domestic

2S. Roof Materials

63 Asphalt

2K. Historic Sub-Function

01A Single Dwelling

2T. Roof Features

Present Function

01 Domestic

2L. No. of Ancillary Structures

0

2U. Foundation Materials

65 Concrete

2M. Resource Type

Building

2V. Porch Type

CB Central Bay

2N. Stories

Primary Structure

1

Secondary Structure

Secondary Structure

Q. Area(s) of Significance/Contexts

030 Architecture

070 Community Planning and Development

R. Significant Person(s)

S. Significant Event Date(s)

2X. Description of Property - Continuation Sheet X

T. Significance - Continuation Sheet

History - Continuation Sheet

X

2Y. Description of Environment and Outbuildings - Continuation Sheet X

National Register Name

NR Eligibility

Potential to Contribute

2Z. Sources

Sanborn maps, plat maps, and building permits.

Integrity

Good

Survey Report

Phase II Warrensburg Survey

Survey Date

2007

Preparer Sally Schwenk Associates, Inc.

Photographs City of Warrensburg Community Development Dept

Missouri Historic Resources Survey Form - Continuation Sheet**Page 2**

Reference Number

D. Address / Location

457 E MARKET

E. City Warrensburg, MO**B. County** 101 Johnson**2X. Further Description**

This house has a shallow intersecting gable roof with tight eaves. The primary facade has three bays. The bays are defined from east to west by a tripartite picture window, the entrance, and paired window. The windows are one-over-one and four-over-four light double-hung units. A slight projection of the front roof slope forms a shallow porch over the entrance bay. Decorative iron posts support the porch roof. Additional architectural features include the original Perma-stone wall cladding and the soldier brick window sills.

T. Significance**2Y. Description of Environment and Outbuildings****History**

Available Sanborn Fire Insurance maps do not cover this area of Warrensburg.

Missouri Historic Resources Survey Form - Continuation Sheet

Page 3

Reference Number

D. Address / Location

457 E MARKET

E. City Warrensburg, MO

B. County 101 Johnson

Location Map





457 E. Market

Missouri Historic Resources Survey Form
Page 1

301-0004 - 782
Reference Number

D. Address / Location

458 E MARKET

E. City Warrensburg, MO B. County 101 Johnson

A. Historic Name

C. Other Name(s)

N. Ownership Private ☒ Local

2I. Owner's Name and Address (if Different)

2A. Architect / Builder / Designer / Engineer

unknown

20. Structural Systems

PR Platform Frame

2B. Architectural Style

65 Bungalow/Craftsman

2P. Wall Materials

61 Stucco

2C. Vernacular Type

2Q. Other Materials

2D. Construction Date c. 1925

2E. Alteration Dates

2F. Date Rebuilt

2G. Date Moved

2H. Demo Date

2R. Roof Shapes

GB Gable: Side

2J. Historic Function

01 Domestic

2S. Roof Materials

63 Asphalt

2K. Historic Sub-Function

01A Single Dwelling

2T. Roof Features

DR Dormer

Present Function

01 Domestic

2L. No. of Ancillary Structures

0

2U. Foundation Materials

40 Stone

2M. Resource Type

Building

2N. Stories

Primary Structure 1½

Secondary Structure

Secondary Structure

2V. Porch Type

FU Full

Q. Area(s) of Significance/Contexts

030 Architecture

070 Community Planning and Development

2W. Plan Code

RC Rectangle

R. Significant Person(s)

S. Significant Event Date(s)

2X. Description of Property - Continuation Sheet X

T. Significance - Continuation Sheet

History - Continuation Sheet

X

2Y. Description of Environment and Outbuildings - Continuation Sheet X

National Register Name

NR Eligibility

Potential to Contribute

2Z. Sources

Sanborn maps, plat maps, and building permits.

Integrity

Good

Survey Report

Phase II Warrensburg Survey

Survey Date

2007

Preparer Sally Schwenk Associates, Inc.

Photographs City of Warrensburg Community Development Dept

Missouri Historic Resources Survey Form - Continuation Sheet**Page 2****Reference Number****D. Address / Location**

458 E MARKET

E. City Warrensburg, MO**B. County** 101 Johnson**2X. Further Description**

This side-gabled house has a very tall and steep roof. The facade is three symmetrical bays wide with the entrance in the center bay. The full-width porch is recessed under the front roof slope and features heavy square support posts on stone bases with a "matchstick" balustrade between. Large single windows flank the entrance and contain one-over-one light sashes. Additional character defining features include the large gabled dormer in the front roof slope that features a band of four small six-over-one windows; the wide eaves with exposed rafter tails; and the exposed stone foundation.

T. Significance**2Y. Description of Environment and Outbuildings****History**

Available Sanborn Fire Insurance maps do not cover this area of Warrensburg.

Missouri Historic Resources Survey Form - Continuation Sheet

Page 3

Reference Number

D. Address / Location

458 E MARKET

E. City Warrensburg, MO

B. County 101 Johnson

Location Map





458 E. Market

Missouri Historic Resources Survey Form
Page 1

30140004 -784
Reference Number

D. Address / Location

508 W MARKET

E. City Warrensburg, MO B. County 101 Johnson

A. Historic Name

C. Other Name(s)

N. Ownership Private ☒ Local

2A. Architect / Builder / Designer / Engineer

unknown

2B. Architectural Style

70 Modern Movement: Ranch

2C. Vernacular Type

2D. Construction Date c. 1955

2E. Alteration Dates

2F. Date Rebuilt

2G. Date Moved

2H. Demo Date

2J. Historic Function

01 Domestic

2K. Historic Sub-Function

01A Single Dwelling

Present Function

01 Domestic

2L. No. of Ancillary Structures 0

2M. Resource Type Building

2N. Stories

Primary Structure 1

Secondary Structure

Secondary Structure

Q. Area(s) of Significance/Contexts

030 Architecture

070 Community Plan. & Development

R. Significant Person(s)

S. Significant Event Date(s)

T. Significance - Continuation Sheet

History - Continuation Sheet X

National Register Name

NR Eligibility

Potential to Contribute

Integrity

Good

Survey Report

Phase II Warrensburg Survey

Survey Date

2007

Preparer Sally Schwenk Associates, Inc.

Photographs City of Warrensburg Community Development Dept

2I. Owner's Name and Address (if Different)

ANDERSON FAMILY TRUST

900 S MITCHELL ST

WARRENSBURG, MO 64093

Federal State Mix

2O. Structural Systems

PR Platform Frame

2P. Wall Materials

20 Wood Shingle

2Q. Other Materials

2R. Roof Shapes

GB Gable

2S. Roof Materials

63 Asphalt

2T. Roof Features

2U. Foundation Materials

65 Concrete

2V. Porch Type

ST Stoop

2W. Plan Code

RC Rectangle

2X. Description of Property - Continuation Sheet X

2Y. Description of Environment and Outbuildings - Continuation Sheet X

2Z. Sources

Sanborn maps, plat maps, and previous survey.

Missouri Historic Resources Survey Form - Continuation Sheet

Reference Number

Page 2

D. Address / Location

508 W MARKET

E. City Warrensburg, MO

B. County 101 Johnson

2X. Further Description

This house as a moderate pitch, side-gabled roof with shallow eaves. The primary facade has four asymmetrical bays. From left to right the bays are defined by: an entrance door, a tripartite picture window, a single window, and a paired window. The windows appear to be four-light (horizontal divisions) hopper sashes. An unsheltered deck spans the entrance bay. Additional features include the slight projection of the eaves over the two east end bays.

T. Significance**2Y. Description of Environment and Outbuildings****History**

Available Sanborn Fire Insurance maps do not cover this area of Warrensburg.

Reference Number

D. Address / Location

E. City Warrensburg, MO **B. County** 101 Johnson





500 W. Market

Missouri Historic Resources Survey Form

Page 1

 204904 - 185
 Reference Number

D. Address / Location

208 MARSHALL

E. City

Warrensburg, MO

B. County

101 Johnson

A. Historic Name

C. Other Name(s)

N. Ownership

Private

☒ X

Local

Federal

State

Mix

2A. Architect / Builder / Designer / Engineer

unknown

2B. Architectural Style

2C. Vernacular Type

69 Other Vernacular: 1-Part Commercial Block

2D. Construction Date

c. 1950

2E. Alteration Dates

2F. Date Rebuilt

2G. Date Moved

2H. Demo Date

2J. Historic Function

02 Commerce/Trade

2K. Historic Sub-Function

02E Speciality Store

Present Function

02 Commerce/Trade

2L. No. of Ancillary Structures

0

2M. Resource Type

Building

2N. Stories

Primary Structure

1

Secondary Structure

Secondary Structure

Q. Area(s) of Significance/Contexts

R. Significant Person(s)

S. Significant Event Date(s)

T. Significance - Continuation Sheet

History - Continuation Sheet

☒ X

National Register Name

NR Eligibility

Non-contributing/Not Eligible

Integrity

Poor

Survey Report

Phase II Warrensburg Survey

Survey Date

2007

Preparer

Sally Schwenk Associates, Inc.

Photographs

City of Warrensburg Community Development Dept

2I. Owner's Name and Address (if Different)

QUIMBY, MICHAEL R

PO BOX 434

WARRENSBURG MO 64093-0434

2O. Structural Systems

CB Concrete Block

2P. Wall Materials

61 Stucco

65 Concrete Block

2Q. Other Materials

2R. Roof Shapes

FT Flat

2S. Roof Materials

01 None Listed

2T. Roof Features

2U. Foundation Materials

65 Concrete

2V. Porch Type

ST Stoop

2W. Plan Code

LS L-Shape

2X. Description of Property - Continuation Sheet ☒ X2Y. Description of Environment and Outbuildings - Continuation Sheet ☒ X

2Z. Sources

Sanborn maps, plat maps, and previous survey.

Missouri Historic Resources Survey Form - Continuation Sheet**Reference Number****Page 2****D. Address / Location**

208 MARSHALL

E. City Warrensburg, MO**B. County** 101 Johnson**2X. Further Description**

The forward portion of this false-front building is three bays wide, defined by engaged piers. The storefront/entrance openings have been filled and covered. A pair of non-historic one-over-one light vinyl windows is located in the center bay and features a hipped hood. Vehicular entrances are located on the side elevation and into the rear wing.

T. Significance**2Y. Description of Environment and Outbuildings****History**

This building does not appear on the 1945 Sanborn map. The parcel is part of Holden's 3rd Addition.

Missouri Historic Resources Survey Form - Continuation Sheet

Page 3

Reference Number

D. Address / Location

208 MARSHALL

E. City Warrensburg, MO

B. County 101 Johnson

Location Map





208 Marshall

Missouri Historic Resources Survey Form
Page 1

701004 - 7860
Reference Number

D. Address / Location

220 MARSHALL

E. City Warrensburg, MO B. County 101 Johnson

A. Historic Name

C. Other Name(s)

N. Ownership Private ☒ Local

2I. Owner's Name and Address (if Different)

BRISCOE, SAMMY LUCILLE
488 NW STATE RT 13
WARRENSBURG MO 64093

2A. Architect / Builder / Designer / Engineer

unknown

2O. Structural Systems

CB Concrete Block

2B. Architectural Style

2P. Wall Materials

65 Concrete Block

2C. Vernacular Type

69 Other Vernacular: 1-Part Commercial Block

2Q. Other Materials

2D. Construction Date c. 1950

2E. Alteration Dates

2F. Date Rebuilt

2G. Date Moved

2H. Demo Date

2R. Roof Shapes

FT Flat

2J. Historic Function

02 Commerce/Trade

2S. Roof Materials

01 None Listed

2K. Historic Sub-Function

02E Speciality Store

2T. Roof Features

Present Function

02 Commerce/Trade

2L. No. of Ancillary Structures

2

2M. Resource Type

Building

2U. Foundation Materials

65 Concrete

2N. Stories

Primary Structure 1

Secondary Structure 1

Secondary Structure

2V. Porch Type

ST Stoop

Q. Area(s) of Significance/Contexts

2W. Plan Code

RC Rectangle

R. Significant Person(s)

S. Significant Event Date(s)

2X. Description of Property - Continuation Sheet X

T. Significance - Continuation Sheet

History - Continuation Sheet

X

2Y. Description of Environment and Outbuildings - Continuation Sheet X

National Register Name

NR Eligibility

Potential to Contribute

2Z. Sources

Sanborn maps, plat maps, and previous survey.

Integrity

Good

Survey Report

Phase II Warrensburg Survey

Survey Date

2007

Preparer Sally Schwenk Associates, Inc.

Photographs City of Warrensburg Community Development Dept

Missouri Historic Resources Survey Form - Continuation Sheet

Reference Number

Page 2

D. Address / Location

220 MARSHALL

E. City Warrensburg, MO**B. County** 101 Johnson**2X. Further Description**

This concrete block garage building is two bays across the primary facade. From left to right, the bays are defined by a vehicular entrance and a large multi-light wood sash window. Matching windows are located on the wide and rear elevations.

T. Significance**2Y. Description of Environment and Outbuildings**

Also on this lot are a second garage building and a gable-front shed. The garage building is two bays across the primary facade and has a shed roof and corrugated metal siding. The wood-framed shed has clapboard siding and is two bays across the primary facade. The bays are defined from left to right by a single, tall narrow window and a pedestrian entrance containing an historic wood paneled door.

History

This building does not appear on the 1945 Sanborn map.

Missouri Historic Resources Survey Form - Continuation Sheet

Page 3

Reference Number

D. Address / Location


220 MARSHALL

E. City Warrensburg, MO

B. County 101 Johnson


Location Map





220 Marshall





220 Marshall

Missouri Historic Resources Survey Form

Page 1

304-004 -7871
Reference Number

D. Address / Location

222 MARSHALL

E. City Warrensburg, MO B. County 101 Johnson

A. Historic Name

C. Other Name(s)

N. Ownership Private ☒ Local

2A. Architect / Builder / Designer / Engineer

unknown

2B. Architectural Style

2C. Vernacular Type

08 Hall and Parlor

2D. Construction Date c. 1900

2E. Alteration Dates

2F. Date Rebuilt

2G. Date Moved

2H. Demo Date

2J. Historic Function

01 Domestic

2K. Historic Sub-Function

01A Single Dwelling

Present Function

01 Domestic

2L. No. of Ancillary Structures 0

2M. Resource Type Building

2N. Stories

Primary Structure 1

Secondary Structure

Secondary Structure

Q. Area(s) of Significance/Contexts

R. Significant Person(s)

S. Significant Event Date(s)

T. Significance - Continuation Sheet

History - Continuation Sheet X

National Register Name

NR Eligibility

Non-contributing/Not Eligible

Integrity

Poor+

Survey Report

Phase II Warrensburg Survey

Survey Date

2007

Preparer Sally Schwenk Associates, Inc.

Photographs City of Warrensburg Community Development Dept

2I. Owner's Name and Address (if Different)

BRISCOE, RICKY J. KATHIE F

488 NW STATE ROUTE 13

WARRENSBURG MO 64093

Federal State Mix

2O. Structural Systems

WU Wood Undetermined

2P. Wall Materials

99 Other: PermaStone

99 Other: Masonite

2Q. Other Materials

2R. Roof Shapes

GB Gable

2S. Roof Materials

63 Asphalt

2T. Roof Features

2U. Foundation Materials

01 None Listed

2V. Porch Type

CB Central Bay

2W. Plan Code

RC Rectangle

2X. Description of Property - Continuation Sheet X

2Y. Description of Environment and
Outbuildings - Continuation Sheet X

2Z. Sources

Sanborn maps, plat maps, and previous survey.

Missouri Historic Resources Survey Form - Continuation Sheet**Page 2**

Reference Number

D. Address / Location

222 MARSHALL

E. City	Warrensburg, MO	B. County	101 Johnson
----------------	-----------------	------------------	-------------

2X. Further Description

This house has a side-gabled roof with moderate eaves. The primary facade has three bays. From left to right the bays are defined by a single window, the center-bay entrance, and a single window. The windows are one-over-one light wood sash units. A gabled entrance porch projects from the center bay. Perma-stone clads the lower third of the exterior walls; secondary Masonite siding sheaths the upper exterior walls.

T. Significance**2Y. Description of Environment and Outbuildings****History**

It is unclear if this house appears on the 1945 Sanborn map. The parcel is part of Holden's 3rd Addition.

Missouri Historic Resources Survey Form - Continuation Sheet

Page 3

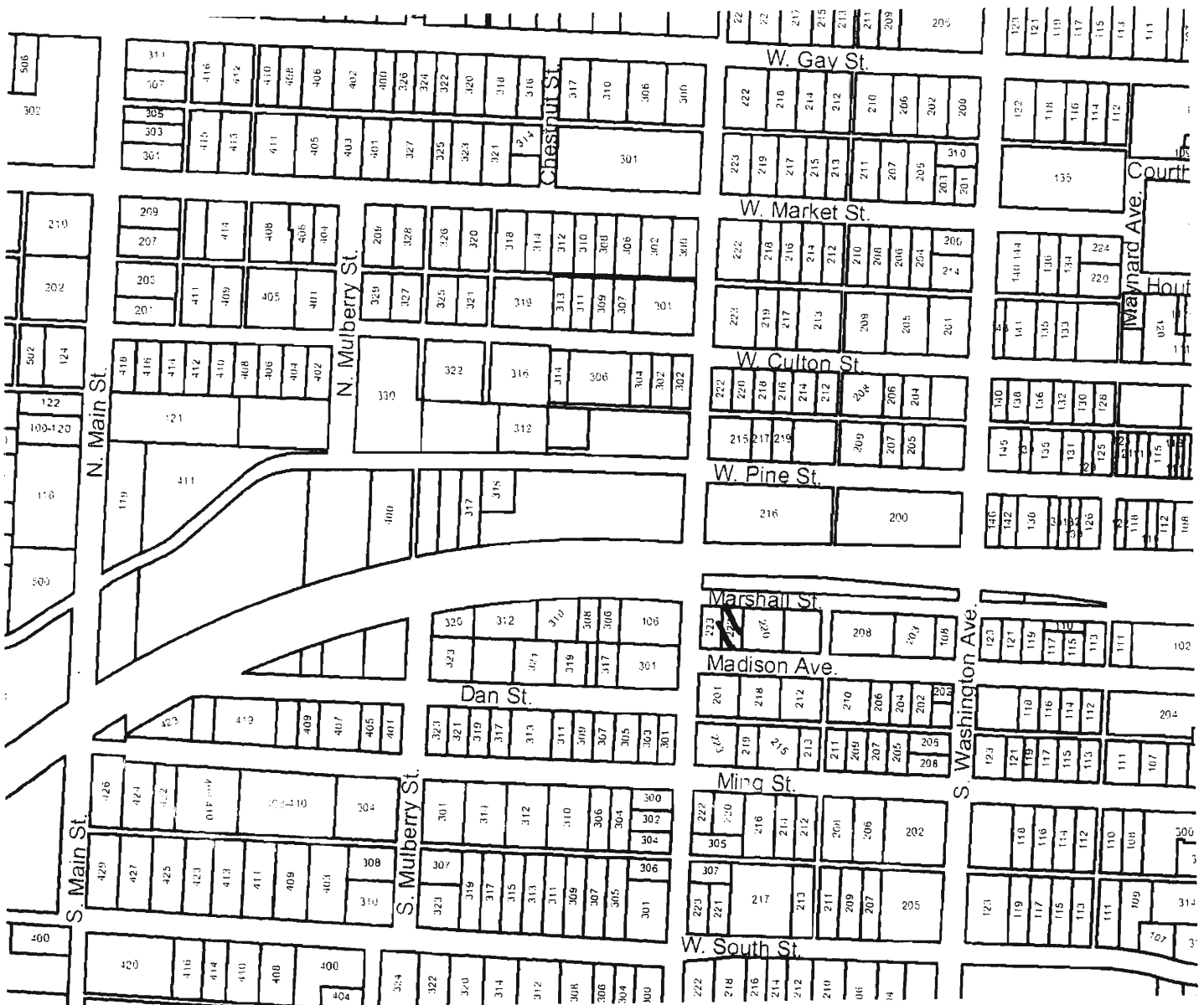
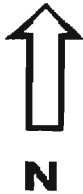
Reference Number

D. Address / Location

222 MARSHALL

E. City Warrensburg, MO B. County 101 Johnson

Location Map





222 Marshall

Missouri Historic Resources Survey Form

Page 1

20A5004 - 122
Reference Number

D. Address / Location

320 MARSHALL

E. City

Warrensburg, MO

B. County

101 Johnson

A. Historic Name

C. Other Name(s)

N. Ownership

Private

☒

Local

Federal

State

Mix

2A. Architect / Builder / Designer / Engineer

unknown

2B. Architectural Style

2C. Vernacular Type

02 Massed-Plan, Side-Gabled

2D. Construction Date

Mid-20th c

2E. Alteration Dates

2F. Date Rebuilt

2G. Date Moved

2H. Demo Date

2J. Historic Function

01 Domestic

2K. Historic Sub-Function

01A Single Dwelling

Present Function

01 Domestic

2L. No. of Ancillary Structures

1

2M. Resource Type

Building

2N. Stories

Primary Structure

1

Secondary Structure

Secondary Structure

Q. Area(s) of Significance/Contexts

R. Significant Person(s)

S. Significant Event Date(s)

T. Significance - Continuation Sheet

History - Continuation Sheet

☒

National Register Name

NR Eligibility

TBD

Integrity

TBD

Survey Report

Phase II Warrensburg Survey

Survey Date

2007

Preparer

Sally Schwenk Associates, Inc.

Photographs

City of Warrensburg Community Development Dept

2I. Owner's Name and Address (if Different)

CURBEE APARTMENTS LLC

265 NE US 50 HWY

WARRENSBURG, MO 64093

2O. Structural Systems

PR Platform Frame

2P. Wall Materials

99 Other: Masonite

2Q. Other Materials

2R. Roof Shapes

GB Gable

2S. Roof Materials

63 Asphalt

2T. Roof Features

2U. Foundation Materials

65 Concrete

2V. Porch Type

ST Stoop

DK Deck

2W. Plan Code

RC Rectangle

2X. Description of Property - Continuation Sheet ☒2Y. Description of Environment and Outbuildings - Continuation Sheet ☒

2Z. Sources

Sanborn maps, plat maps, and previous survey.

Missouri Historic Resources Survey Form - Continuation Sheet

Reference Number

Page 2

D. Address / Location

320 MARSHALL

E. City Warrensburg, MO**B. County** 101 Johnson**2X. Further Description**

This house has a side-gabled roof with moderate eaves. The primary facade has two bays; the side elevation is two bays deep. From left to right the bays are defined by the entrance and a single window. The windows are one-over-one light units. An unsheltered deck is located in front of the entrance bay.

T. Significance**2Y. Description of Environment and Outbuildings****History**

Available Sanborn Fire Insurance maps do not cover this area of Warrensburg. The parcel is part of John Houx's Addition.

Missouri Historic Resources Survey Form - Continuation Sheet

Page 3

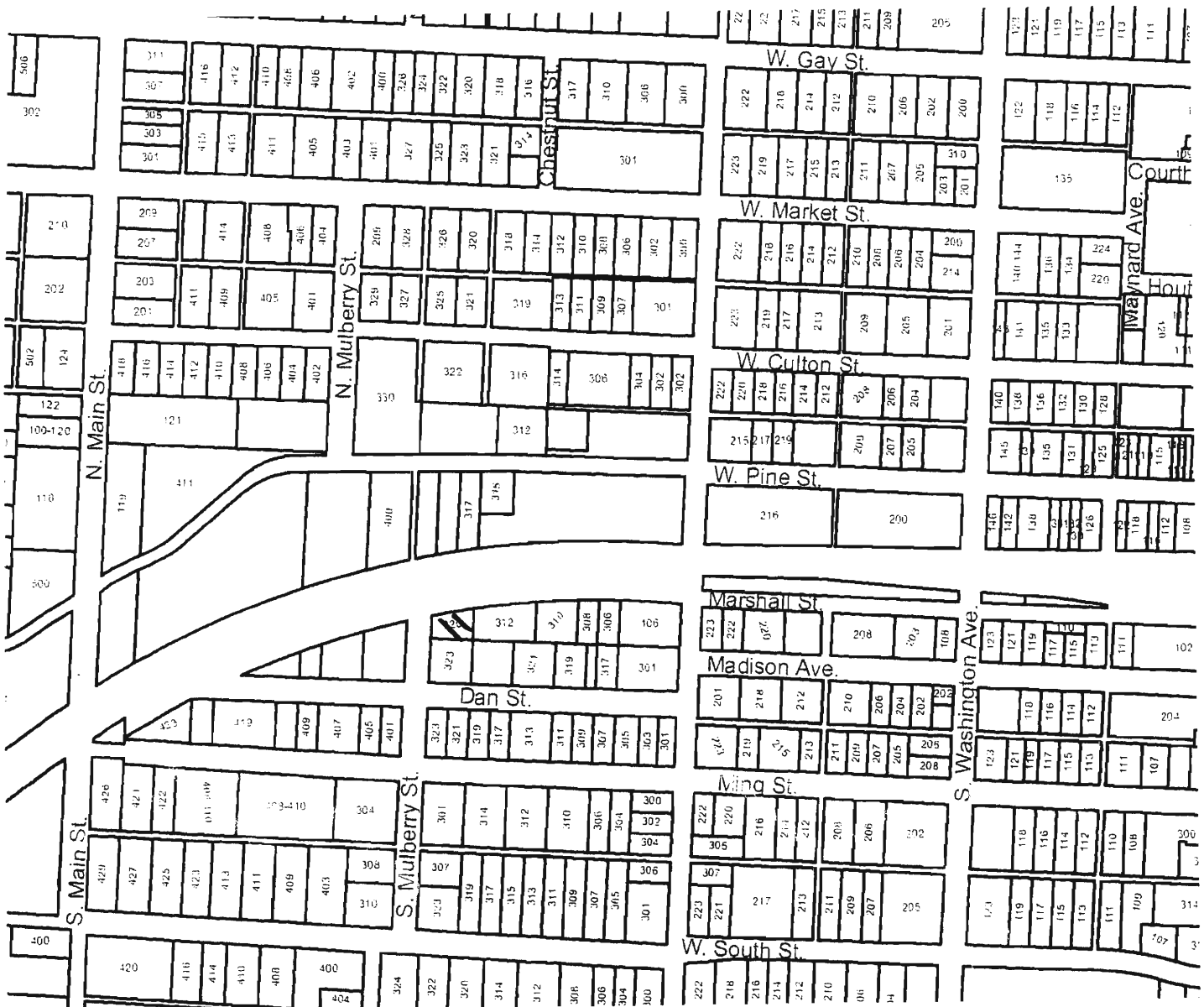
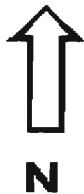
Reference Number

D. Address / Location

320 MARSHALL

E. City Warrensburg, MO B. County 101 Johnson

Location Map





320 Marshall

Missouri Historic Resources Survey Form

Page 1

30950041-789
Reference Number

D. Address / Location

207 MCGOODWIN

E. City Warrensburg, MO B. County 101 Johnson

A. Historic Name

C. Other Name(s)

N. Ownership

Private

☒

Local

Federal

State

Mix

2A. Architect / Builder / Designer / Engineer

unknown

2B. Architectural Style

2C. Vernacular Type

22 Bungalow/Bungalowoid

2D. Construction Date

c. 1920

2E. Alteration Dates

2F. Date Rebuilt

2G. Date Moved

2H. Demo Date

2J. Historic Function

01 Domestic

2K. Historic Sub-Function

01A Single Dwelling

Present Function

01 Domestic

2L. No. of Ancillary Structures

0

2M. Resource Type

Building

2N. Stories

Primary Structure

1

Secondary Structure

Secondary Structure

Q. Area(s) of Significance/Contexts

030 Architecture

070 Community Plan. & Development

R. Significant Person(s)

S. Significant Event Date(s)

T. Significance - Continuation Sheet

History - Continuation Sheet

☒

National Register Name

NR Eligibility

Potential to Contribute

Integrity

Good

Survey Report

Phase II Warrensburg Survey

Survey Date

2007

Preparer Sally Schwenk Associates, Inc.

Photographs City of Warrensburg Community Development Dept

2I. Owner's Name and Address (if Different)

OATES, THOMAS W JR . LISA A

207 MCGOODWIN

WARRENSBURG, MO 64093

2O. Structural Systems

PR Platform Frame

2P. Wall Materials

64 Asbestos

2Q. Other Materials

2R. Roof Shapes

GB Gable

2S. Roof Materials

63 Asphalt

2T. Roof Features

2U. Foundation Materials

65 Concrete

2V. Porch Type

OB Other Bay

2W. Plan Code

RC Rectangle

2X. Description of Property - Continuation Sheet ☒2Y. Description of Environment and Outbuildings - Continuation Sheet ☒

2Z. Sources

Sanborn maps, plat maps, and previous survey.

Missouri Historic Resources Survey Form - Continuation Sheet**Reference Number****Page 2****D. Address / Location**

207 MCGOODWIN

E. City Warrensburg, MO**B. County** 101 Johnson**2X. Further Description**

This bungalow has a moderate roof pitch with wide eaves. The primary facade has three bays, defined from west to east by a paired window; the entrance; and a single window. The windows are one-over-one light wood double-hung sash units. The porch is recessed under the main roof at across the two east end bays. The porch has non-historic square support posts and balustrade. Visible historic architectural features include the decorative purlins under the eaves and the original wood window surround trim. Despite the secondary asbestos shingle siding, the key character defining features and trim are apparent.

T. Significance**2Y. Description of Environment and Outbuildings****History**

Available Sanborn Fire Insurance maps do not cover this area of Warrensburg. The parcel is part of J.H. Spencer's Addition.

Missouri Historic Resources Survey Form - Continuation Sheet

Page 3

Reference Number

D. Address / Location

207 MCGOODWIN

E. City Warrensburg, MO

B. County 101 Johnson

Location Map





207 McGoodwin

Missouri Historic Resources Survey Form

Page 1

30A5004 - 790
Reference Number

D. Address / Location

210 MCGOODWIN

E. City

Warrensburg, MO

B. County

101 Johnson

A. Historic Name

C. Other Name(s)

N. Ownership

Private

☒

Local

Federal

State

Mix

2A. Architect / Builder / Designer / Engineer

unknown

2B. Architectural Style

2C. Vernacular Type

Other: Unknown

2D. Construction Date

Post-1966

2E. Alteration Dates

2F. Date Rebuilt

2G. Date Moved

2H. Demo Date

2J. Historic Function

18 Unknown

2K. Historic Sub-Function

18 Unknown

Present Function

18 Unknown

2L. No. of Ancillary Structures

0

2M. Resource Type

Building

2N. Stories

Primary Structure

1

Secondary Structure

Secondary Structure

Q. Area(s) of Significance/Contexts

R. Significant Person(s)

S. Significant Event Date(s)

T. Significance - Continuation Sheet

History - Continuation Sheet

X

National Register Name

NR Eligibility

Non-contributing/Not Eligible

Integrity

Non-Historic

Survey Report

Phase II Warrensburg Survey

Survey Date

2007

Preparer

Sally Schwenk Associates, Inc.

Photographs

City of Warrensburg Community Development Dept

2I. Owner's Name and Address (if Different)

GERKEN, SCOTT

708 W MAIN

COLE CAMP, MO 65325

2O. Structural Systems

PR Platform Frame

2P. Wall Materials

65 Concrete

50 Metal

2Q. Other Materials

2R. Roof Shapes

GB Gable

2S. Roof Materials

63 Asphalt

2T. Roof Features

2U. Foundation Materials

65 Concrete

2V. Porch Type

ST Stoop

2W. Plan Code

RC Rectangle

2X. Description of Property - Continuation Sheet

X

2Y. Description of Environment and Outbuildings - Continuation Sheet

X

2Z. Sources

Sanborn maps, plat maps, and previous survey.

Missouri Historic Resources Survey Form - Continuation Sheet**Page 2****Reference Number****D. Address / Location**

210 MCGOODWIN

E. City Warrensburg, MO**B. County** 101 Johnson**2X. Further Description**

This non-historic building has a shallow pitch roof with moderate eaves that are tight on the gable ends. The windows appear to be multi-light metal sashes with new storm units. The windows have header brick sills.

T. Significance**2Y. Description of Environment and Outbuildings****History**

Available Sanborn Fire Insurance maps do not cover this area of Warrensburg. The parcel is part of J.H. Spencer's Addition.

Missouri Historic Resources Survey Form - Continuation Sheet

Page 3

Reference Number

D. Address / Location

210 MCGOODWIN

E. City Warrensburg, MO

B. County 101 Johnson

Location Map





210 McGoodwin

Missouri Historic Resources Survey Form

Page 1

30F-004 - 791
Reference Number

D. Address / Location

214 MCGOODWIN

E. City

Warrensburg, MO

B. County

101 Johnson

A. Historic Name

C. Other Name(s)

N. Ownership

Private

☒ X

Local

Federal

State

Mix

2A. Architect / Builder / Designer / Engineer

unknown

2B. Architectural Style

70 Modern Movement: Ranch

2C. Vernacular Type

2D. Construction Date

Post-1966

2E. Alteration Dates

2F. Date Rebuilt

2G. Date Moved

2H. Demo Date

2J. Historic Function

01 Domestic

2K. Historic Sub-Function

01A Single Dwelling

Present Function

01 Domestic

2L. No. of Ancillary Structures

0

2M. Resource Type

Building

2N. Stories

Primary Structure

1

Secondary Structure

Secondary Structure

Q. Area(s) of Significance/Contexts

R. Significant Person(s)

S. Significant Event Date(s)

T. Significance - Continuation Sheet

History - Continuation Sheet

☒ X

National Register Name

NR Eligibility

Non-contributing/Not Eligible

Integrity

Non-Historic

Survey Report

Phase II Warrensburg Survey

Survey Date

2007

Preparer

Sally Schwenk Associates, Inc.

Photographs

City of Warrensburg Community Development Dept

2I. Owner's Name and Address (if Different)

DROEGE, MARION . RANDALL C

2 SE 140TH RD

WARRENSBURG MO 64093 7722

2O. Structural Systems

PR Platform Frame

2P. Wall Materials

92 Vinyl

2Q. Other Materials

2R. Roof Shapes

GB Gable

2S. Roof Materials

63 Asphalt

2T. Roof Features

2U. Foundation Materials

65 Concrete

2V. Porch Type

CB Central Bay

2W. Plan Code

RC Rectangle

2X. Description of Property - Continuation Sheet

☒ X

2Y. Description of Environment and Outbuildings - Continuation Sheet

☒ X

2Z. Sources

Sanborn maps, plat maps, and previous survey.

Missouri Historic Resources Survey Form - Continuation Sheet**Page 2****Reference Number****D. Address / Location**

214 MCGOODWIN

E. City Warrensburg, MO **B. County** 101 Johnson**2X. Further Description**

This mid-twentieth century house has a shallow side-gable roof with tight eaves. The primary façade has four bays. From left to right the bays are defined by a single window, a tripartite picture window, the main entrance, and a single window. The windows are small, horizontal windows set high up on the wall under the eaves.

T. Significance**2Y. Description of Environment and Outbuildings****History**

Available Sanborn Fire Insurance maps do not cover this area of Warrensburg. The parcel may be part of J.H. Spencer's Addition.

Missouri Historic Resources Survey Form - Continuation Sheet

Page 3

Reference Number

D. Address / Location

214 MCGOODWIN

E. City Warrensburg, MO

B. County 101 Johnson

Location Map





214 McGoodwin

Missouri Historic Resources Survey Form
Page 1

30A-004 -792
Reference Number

D. Address / Location

215 MCGOODWIN

E. City Warrensburg, MO B. County 101 Johnson

A. Historic Name

C. Other Name(s)

N. Ownership Private ☒ Local

2A. Architect / Builder / Designer / Engineer

unknown

2B. Architectural Style

2C. Vernacular Type

59 Multi-Family Undetermined

2D. Construction Date c. 1990

2E. Alteration Dates

2F. Date Rebuilt

2G. Date Moved

2H. Demo Date

2J. Historic Function

01 Domestic

2K. Historic Sub-Function

01B Multiple Dwelling

Present Function

01 Domestic

2L. No. of Ancillary Structures 0

2M. Resource Type Building

2N. Stories

Primary Structure 3

Secondary Structure

Secondary Structure

Q. Area(s) of Significance/Contexts

R. Significant Person(s)

S. Significant Event Date(s)

T. Significance - Continuation Sheet

History - Continuation Sheet X

National Register Name

NR Eligibility

Non-contributing/Not Eligible

Integrity

Non-Historic

Survey Report

Phase II Warrensburg Survey

Survey Date

2007

Preparer Sally Schwenk Associates, Inc.

Photographs City of Warrensburg Community Development Dept

2I. Owner's Name and Address (if Different)

HANNA TRUST, JEFFERY A. MICHA

223 E MARKET

WARRENSBURG, MO 64093

Federal State Mix

2O. Structural Systems

PR Platform Frame

2P. Wall Materials

30 Brick

2Q. Other Materials

2R. Roof Shapes

HP Hipped

2S. Roof Materials

63 Asphalt

2T. Roof Features

DR Dormer

2U. Foundation Materials

65 Concrete

2V. Porch Type

MS Multi-Story

FU Full

2W. Plan Code

RC Rectangle

2X. Description of Property - Continuation Sheet X

2Y. Description of Environment and Outbuildings - Continuation Sheet X

2Z. Sources

Sanborn maps, plat maps, and previous survey.

Missouri Historic Resources Survey Form - Continuation Sheet

Reference Number

Page 2

D. Address / Location

215 MCGOODWIN

E. City Warrensburg, MO

B. County 101 Johnson

2X. Further Description

This non-historic apartment complex has two identical buildings. Each building has a shallow hipped roof and moderate eaves. Each building contains fifteen units. The primary facade has eight bays, defined by paired windows and single unit entry doors. Unfinished wood stairs at each end of the facade provide access to the deck porches that span the full width of the upper stories.

T. Significance

2Y. Description of Environment and Outbuildings

History

Available Sanborn Fire Insurance maps do not cover this area of Warrensburg. The parcel may be part of J.H. Spencer's Addition.

Missouri Historic Resources Survey Form - Continuation Sheet

Page 3

Reference Number

D. Address / Location

215 MCGOODWIN

E. City Warrensburg, MO

B. County 101 Johnson

Location Map





215 M'Goodwin

Missouri Historic Resources Survey Form

Page 1

JOAS004 -793
Reference Number

D. Address / Location

216 MCGOODWIN

E. City

Warrensburg, MO

B. County

101 Johnson

A. Historic Name

C. Other Name(s)

N. Ownership

Private

☒

Local

Federal

State

Mix

2A. Architect / Builder / Designer / Engineer

unknown

2B. Architectural Style

51 Colonial Revival

2C. Vernacular Type

2D. Construction Date

c. 1940

2E. Alteration Dates

2F. Date Rebuilt

2G. Date Moved

2H. Demo Date

2J. Historic Function

01 Domestic

2K. Historic Sub-Function

01A Single Dwelling

Present Function

01 Domestic

2L. No. of Ancillary Structures

0

2M. Resource Type

Building

2N. Stories

Primary Structure

1½

Secondary Structure

Secondary Structure

Q. Area(s) of Significance/Contexts

030 Architecture

070 Community Plan. & Development

R. Significant Person(s)

S. Significant Event Date(s)

T. Significance - Continuation Sheet

History - Continuation Sheet

☒

National Register Name

NR Eligibility

Potential to Contribute

Integrity

Good

Survey Report

Phase II Warrensburg Survey

Survey Date

2007

Preparer

Sally Schwenk Associates, Inc.

Photographs

City of Warrensburg Community Development Dept

2I. Owner's Name and Address (if Different)

ACOSTA, JUAN . MARIE

88 SW 100TH RD

WARRENSBURG MO 64093

2O. Structural Systems

PR Platform Frame

2P. Wall Materials

64 Asbestos

2Q. Other Materials

2R. Roof Shapes

GB Gable

2S. Roof Materials

63 Asphalt

2T. Roof Features

DR Dormer

2U. Foundation Materials

65 Concrete

2V. Porch Type

ST Stoop

2W. Plan Code

RC Rectangle

2X. Description of Property - Continuation Sheet

☒

2Y. Description of Environment and Outbuildings - Continuation Sheet

☒

2Z. Sources

Sanborn maps, plat maps, and previous survey.

Missouri Historic Resources Survey Form - Continuation Sheet

Reference Number

Page 2

D. Address / Location

216 MCGOODWIN

E. City Warrensburg, MO

B. County 101 Johnson

2X. Further Description

This Cape Cod house has a side-gabled roof with a steep pitch and shallow eaves. The primary facade has three symmetrical bays with the entrance in the center bay and single windows in each outer bays. The windows are the original eight-over-eight wood sash units. The unsheltered entrance has three concrete steps. Additional historic architectural features include the two large gabled dormers in the front roof slope and the relatively thin window surround trim.

T. Significance

2Y. Description of Environment and Outbuildings

History

Available Sanborn Fire Insurance maps do not cover this area of Warrensburg. The parcel may be part of J.H. Spencer's Addition.

Missouri Historic Resources Survey Form - Continuation Sheet

Page 3

Reference Number

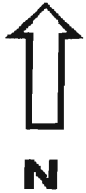
D. Address / Location

216 MCGOODWIN

E. City Warrensburg, MO

B. County 101 Johnson

Location Map





216 McGoodwin

Missouri Historic Resources Survey Form

Page 1

30R3004 - 794
Reference Number

D. Address / Location

218 MCGOODWIN

E. City Warrensburg, MO B. County 101 Johnson

A. Historic Name

C. Other Name(s)

N. Ownership

Private

☒

Local

2A. Architect / Builder / Designer / Engineer

unknown

2B. Architectural Style

70 Modern Movement: Split-Level

2C. Vernacular Type

51 Duplex

2D. Construction Date

Post-1966

2E. Alteration Dates

2F. Date Rebuilt

2G. Date Moved

2H. Demo Date

2J. Historic Function

01 Domestic

2K. Historic Sub-Function

01B Multiple Dwelling

Present Function

01 Domestic

2L. No. of Ancillary Structures

0

2M. Resource Type

Building

2N. Stories

Primary Structure

2

Secondary Structure

Secondary Structure

Q. Area(s) of Significance/Contexts

R. Significant Person(s)

S. Significant Event Date(s)

T. Significance - Continuation Sheet

History - Continuation Sheet

☒

National Register Name

NR Eligibility

Non-contributing/Not Eligible

Integrity

Non-Historic

Survey Report

Phase II Warrensburg Survey

Survey Date

2007

Preparer Sally Schwenk Associates, Inc.

Photographs City of Warrensburg Community Development Dept

2I. Owner's Name and Address (if Different)

MCCLURE TRUST, M DURIO, A F I

1405 CHARLESTON CT

WARRENSBURG MO 64093

Federal

State

Mix

2O. Structural Systems

PR Platform Frame

2P. Wall Materials

30 Brick

20 Wood

2Q. Other Materials

2R. Roof Shapes

HP Hipped

2S. Roof Materials

63 Asphalt

2T. Roof Features

2U. Foundation Materials

65 Concrete

2V. Porch Type

ST Stoop

2W. Plan Code

RC Rectangle

2X. Description of Property - Continuation Sheet

☒

2Y. Description of Environment and Outbuildings - Continuation Sheet

☒

2Z. Sources

Sanborn maps, plat maps, and previous survey.

Missouri Historic Resources Survey Form - Continuation Sheet**Reference Number****Page 2****D. Address / Location**

218 MCGOODWIN

E. City Warrensburg, MO**B. County** 101 Johnson**2X. Further Description**

This Split-Level duplex has a shallow cross-hipped roof with wide eaves. The primary facade has six symmetrical bays. The bays are defined from left to right by a paired window; an entrance; a single-car garage; a single-car garage; an entrance; and a paired window. The windows are two-over-two (horizontally divided) double-hung sash units. Concrete steps with iron rails access each entrance. Additional architectural features include the brick cladding on the two lower levels and board-and-batten siding on the uppermost level and on side elevations.

T. Significance**2Y. Description of Environment and Outbuildings****History**

This house does not appear on the 1945 Sanborn map. The parcel may be part of the Davis Addition.

Missouri Historic Resources Survey Form - Continuation Sheet

Page 3

Reference Number

D. Address / Location

218 MCGOODWIN

E. City Warrensburg, MO

B. County 101 Johnson

Location Map





218 Mr Goodwin

Missouri Historic Resources Survey Form

Page 1

3013-0004-795
Reference Number

D. Address / Location

222 MCGOODWIN

E. City

Warrensburg, MO

B. County

101 Johnson

A. Historic Name

C. Other Name(s)

N. Ownership

Private

☒

Local

Federal

State

Mix

2A. Architect / Builder / Designer / Engineer

unknown

2B. Architectural Style

2C. Vernacular Type

09 I-House

2D. Construction Date

Late 19th c

2E. Alteration Dates

2F. Date Rebuilt

2G. Date Moved

2H. Demo Date

2J. Historic Function

01 Domestic

2K. Historic Sub-Function

01A Single Dwelling

Present Function

01 Domestic

2L. No. of Ancillary Structures

0

2M. Resource Type

Building

2N. Stories

Primary Structure

2

Secondary Structure

Secondary Structure

Q. Area(s) of Significance/Contexts

030 Architecture

070 Community Plan. & Development

R. Significant Person(s)

S. Significant Event Date(s)

T. Significance - Continuation Sheet

History - Continuation Sheet

☒

National Register Name

NR Eligibility

Non-contributing/Not Eligible

Integrity

Poor+

Survey Report

Phase II Warrensburg Survey

Survey Date

2007

Preparer

Sally Schwenk Associates, Inc.

Photographs

City of Warrensburg Community Development Dept

2I. Owner's Name and Address (if Different)

LOWE, ROBERT F

PO BOX 368

WARRENSBURG MO 64093-0368

2O. Structural Systems

WU Wood Undetermined

2P. Wall Materials

92 Vinyl

2Q. Other Materials

2R. Roof Shapes

HP Hipped

2S. Roof Materials

63 Asphalt

2T. Roof Features

2U. Foundation Materials

40 Stone

2V. Porch Type

CB Central Bay

2W. Plan Code

IR Irregular

2X. Description of Property - Continuation Sheet ☒2Y. Description of Environment and Outbuildings - Continuation Sheet ☒

2Z. Sources

Sanborn maps, plat maps, and previous survey.

Missouri Historic Resources Survey Form - Continuation Sheet

Page 2

Reference Number

D. Address / Location

222 MCGOODWIN

E. City Warrensburg, MO

B. County 101 Johnson

2X. Further Description

This house appears to have originally been an Italianate style house. The hipped roof has moderate eaves. The primary facade has three symmetrical bays, defined by a center-bay entrance flanked on each side by single windows. A non-historic gabled entrance porch has turned post supports. The windows are vinyl replacement one-over-one light units. The only visible historic features that remain to suggest the building's original date of construction are the tall narrow window openings, the hipped roof and overall building massing, and the exposed stone foundation.

T. Significance

2Y. Description of Environment and Outbuildings

History

This house appears on the 1945 Sanborn Fire Insurance map. The parcel is part of the Davis Addition.

Missouri Historic Resources Survey Form - Continuation Sheet

Page 3

Reference Number

D. Address / Location

222 MCGOODWIN

E. City Warrensburg, MO

B. County 101 Johnson

Location Map





222 McGowan

Missouri Historic Resources Survey Form
Page 1

5018-0041-796
Reference Number

D. Address / Location

223 MCGOODWIN

E. City Warrensburg, MO B. County 101 Johnson

A. Historic Name

C. Other Name(s)

N. Ownership Private ☒ Local

2A. Architect / Builder / Designer / Engineer

unknown

2B. Architectural Style

2C. Vernacular Type

07 Gable-Front-and-Wing

2D. Construction Date c. 1895

2E. Alteration Dates

2F. Date Rebuilt

2G. Date Moved

2H. Demo Date

2J. Historic Function

01 Domestic

2K. Historic Sub-Function

01A Single Dwelling

Present Function

01 Domestic

2L. No. of Ancillary Structures 0

2M. Resource Type Building

2N. Stories

Primary Structure 1

Secondary Structure

Secondary Structure

Q. Area(s) of Significance/Contexts

030 Architecture

070 Community Plan. & Development

R. Significant Person(s)

S. Significant Event Date(s)

T. Significance - Continuation Sheet

History - Continuation Sheet X

National Register Name

NR Eligibility

Potential to Contribute

Integrity

Good

Survey Report

Phase II Warrensburg Survey

Survey Date

2007

Preparer Sally Schwenk Associates, Inc.

Photographs City of Warrensburg Community Development Dept

2I. Owner's Name and Address (if Different)

WOODARD, PHILLIP, CAROLYN

1205 MANITOU WAY DR

WARRENSBURG, MO 64093

Federal State Mix

2O. Structural Systems

WU Wood Undetermined

2P. Wall Materials

21 Weatherboard

2Q. Other Materials

2R. Roof Shapes

IG Intersecting Gable

2S. Roof Materials

63 Asphalt

2T. Roof Features

2U. Foundation Materials

01 None Listed

2V. Porch Type

ST Stoop

2W. Plan Code

IR Irregular

2X. Description of Property - Continuation Sheet X

2Y. Description of Environment and
Outbuildings - Continuation Sheet X

2Z. Sources

Sanborn maps, plat maps, and previous survey.

Missouri Historic Resources Survey Form - Continuation Sheet

Reference Number

Page 2

D. Address / Location

223 MCGOODWIN

E. City Warrensburg, MO**B. County** 101 Johnson**2X. Further Description**

This small Gable-Front-and-Wing house has a moderate roof pitch and moderate eaves. The primary facade has three bays. The bays are defined from left to right by a single window, the entrance, and a single window. The windows are tall and narrow one-over-one wood sash units. The porch is missing. Visible historic architectural features include the wood clapboard siding with wall corner trim, the fascia trim, and the decorative shingles on the gable wall.

T. Significance**2Y. Description of Environment and Outbuildings****History**

This house appears on the 1945 Sanborn map without a porch. The parcel is part of the Davis Addition.

Missouri Historic Resources Survey Form - Continuation Sheet

Page 3

Reference Number

D. Address / Location

223 MCGOODWIN

E. City Warrensburg, MO

B. County 101 Johnson

Location Map





223 m^cGoedert

Missouri Historic Resources Survey Form

Page 1

301-0004-797
Reference Number

D. Address / Location	
303 MCGOODWIN	
E. City	Warrensburg, MO
B. County	101 Johnson
A. Historic Name	
C. Other Name(s)	
N. Ownership	Private <input checked="" type="checkbox"/> Local <input type="checkbox"/>
2A. Architect / Builder / Designer / Engineer	
unknown	
2B. Architectural Style	
2C. Vernacular Type	
18 Gable-Front	
2D. Construction Date	
Mid-20th c	
2E. Alteration Dates	2F. Date Rebuilt
	2G. Date Moved
	2H. Demo Date
2J. Historic Function	
01 Domestic	
2K. Historic Sub-Function	
01A Single Dwelling	
Present Function	
01 Domestic	
2L. No. of Ancillary Structures	0
2M. Resource Type	Building
2N. Stories	
Primary Structure 1	
Secondary Structure	
Secondary Structure	
Q. Area(s) of Significance/Contexts	
030 Architecture	
070 Community Plan. & Development	
R. Significant Person(s)	S. Significant Event Date(s)
T. Significance - Continuation Sheet	
History - Continuation Sheet X	
National Register Name	NR Eligibility
	Potential to Contribute
Integrity	
Good	
Survey Report	Survey Date
Phase II Warrensburg Survey	2007
Preparer	Sally Schwenk Associates, Inc.
Photographs	City of Warrensburg Community Development Dept

2I. Owner's Name and Address (if Different)	
RAINES, CRAIG A. ANN M	
206 JOHNSON DR	
WARRENSBURG, MO 64093	
20. Structural Systems	
PR Platform Frame	
2P. Wall Materials	
20 Wood	
2Q. Other Materials	
2R. Roof Shapes	
GB Gable	
2S. Roof Materials	
63 Asphalt	
2T. Roof Features	
2U. Foundation Materials	
65 Concrete	
2V. Porch Type	
OB Other Bay	
2W. Plan Code	
RC Rectangle	
2X. Description of Property - Continuation Sheet	
X	
2Y. Description of Environment and Outbuildings - Continuation Sheet	
X	
2Z. Sources	
Sanborn maps, plat maps, and previous survey.	

Missouri Historic Resources Survey Form - Continuation Sheet**Page 2****Reference Number****D. Address / Location**

303 MCGOODWIN

E. City Warrensburg, MO**B. County** 101 Johnson**2X. Further Description**

This house has a shallow roof pitch and wide eaves. The primary facade has two bays, defined by an entrance in the east end bay and a paired window in the west end bay. Character defining features include the wide reveal Masonite siding, the narrow window surround trim, and the vertical wood siding on the gable wall.

T. Significance**2Y. Description of Environment and Outbuildings****History**

This house does not appear on the 1945 Sanborn map. The parcel is part of Rosenthal's Sub-Division.

Missouri Historic Resources Survey Form - Continuation Sheet

Page 3

Reference Number

D. Address / Location

303 MCGOODWIN

E. City Warrensburg, MO

B. County 101 Johnson

Location Map





2023 McCordville

Missouri Historic Resources Survey Form
Page 1

20110004-798
Reference Number

D. Address / Location

305 MCGOODWIN

E. City Warrensburg, MO **B. County** 101 Johnson

A. Historic Name

C. Other Name(s)

N. Ownership Private ☒ Local

2A. Architect / Builder / Designer / Engineer

unknown

2B. Architectural Style

70 Modern Movement: Ranch

2C. Vernacular Type

2D. Construction Date c. 1959

2E. Alteration Dates

2F. Date Rebuilt

2G. Date Moved

2H. Demo Date

2J. Historic Function

01 Domestic

2K. Historic Sub-Function

01A Single Dwelling

Present Function

01 Domestic

2L. No. of Ancillary Structures

0

2M. Resource Type

Building

2N. Stories

Primary Structure

1

Secondary Structure

Secondary Structure

Q. Area(s) of Significance/Contexts

030 Architecture

070 Community Plan. & Development

R. Significant Person(s)

S. Significant Event Date(s)

T. Significance - Continuation Sheet

History - Continuation Sheet

X

National Register Name

NR Eligibility

Potential to Contribute

Integrity

Good

Survey Report

Phase II Warrensburg Survey

Survey Date

2007

Preparer Sally Schwenk Associates, Inc.

Photographs City of Warrensburg Community Development Dept

2I. Owner's Name and Address (if Different)

SMALL, GREGORY N. RUTHANE

1406 KENSINGTON CT

WARRENSBURG MO 64093

2O. Structural Systems

PR Platform Frame

2P. Wall Materials

20 Wood

2Q. Other Materials

2R. Roof Shapes

HP Hipped

2S. Roof Materials

63 Asphalt

2T. Roof Features

2U. Foundation Materials

65 Concrete

2V. Porch Type

ST Stoop

2W. Plan Code

LS L-Shape

2X. Description of Property - Continuation Sheet X

2Y. Description of Environment and Outbuildings - Continuation Sheet X

2Z. Sources

Sanborn maps, plat maps, and previous survey.

Missouri Historic Resources Survey Form - Continuation Sheet

Reference Number

Page 2

D. Address / Location

305 MCGOODWIN

E. City Warrensburg, MO

B. County 101 Johnson

2X. Further Description

This mid-twentieth century house has a shallow pitch roof with wide eaves. The primary façade has three bays. From left to right the bays are defined by a single window, a paired window, and a single-car garage. The windows are horizontally divided double-hung wood sash units with decorative shutters. The roof and façade wall projects forward at the two west end bays. The main entrance leads into the east side elevation of the projection.

T. Significance

2Y. Description of Environment and Outbuildings

History

This house does not appear on the 1945 Sanborn map. The parcel is part of Rosenthal's Sub-Division.

Missouri Historic Resources Survey Form - Continuation Sheet

Page 3

Reference Number

D. Address / Location


305 MCGOODWIN

E. City Warrensburg, MO

B. County 101 Johnson

Location Map





305 Goodwin
Mc

Missouri Historic Resources Survey Form

Page 1

307-004-799
Reference Number

D. Address / Location

307 MCGOODWIN

E. City Warrensburg, MO B. County 101 Johnson

A. Historic Name

C. Other Name(s)

N. Ownership Private ☒ Local

2I. Owner's Name and Address (if Different)

GREEN, CHRISTOPHER DAVID . KEL

307 MCGOODWIN

WARRENSBURG, MO 64093

Federal State Mix

2A. Architect / Builder / Designer / Engineer

unknown

2O. Structural Systems

PR Platform Frame

2B. Architectural Style

70 Modern Movement: Ranch

2P. Wall Materials

20 Wood

2C. Vernacular Type

2Q. Other Materials

2D. Construction Date c. 1958

2E. Alteration Dates

2F. Date Rebuilt

2G. Date Moved

2H. Demo Date

2R. Roof Shapes

HP Hipped

2J. Historic Function

01 Domestic

2S. Roof Materials

63 Asphalt

2K. Historic Sub-Function

01A Single Dwelling

2T. Roof Features

Present Function

01 Domestic

2L. No. of Ancillary Structures 0

2M. Resource Type Building

2N. Stories

Primary Structure 1

Secondary Structure

Secondary Structure

2U. Foundation Materials

65 Concrete

2V. Porch Type

R1 Recessed-1 Story

Q. Area(s) of Significance/Contexts

030 Architecture

070 Community Plan. & Development

2W. Plan Code

RC Rectangle

R. Significant Person(s)

S. Significant Event Date(s)

2X. Description of Property - Continuation Sheet X

T. Significance - Continuation Sheet

2Y. Description of Environment and Outbuildings - Continuation Sheet X

History - Continuation Sheet X

2Z. Sources

Sanborn maps, plat maps, and previous survey.

National Register Name

NR Eligibility

Potential to Contribute

Integrity

Good

Survey Report

Phase II Warrensburg Survey

Survey Date

2007

Preparer Sally Schwenk Associates, Inc.

Photographs City of Warrensburg Community Development Dept

Missouri Historic Resources Survey Form - Continuation Sheet**Page 2****Reference Number****D. Address / Location**

307 MCGOODWIN

E. City Warrensburg, MO**B. County** 101 Johnson**2X. Further Description**

This mid-twentieth century house has a very shallow pitch roof with wide eaves. The primary façade has six bays. From left to right the bays are defined by two single windows, the main entrance, a tripartite picture window, and two single windows. The windows are horizontally divided two-over-two light, double-hung wood sash units with decorative shutters. The roof and façade wall project forward at the three west end bays. The entrance bay is recessed slightly to form a shallow porch with a simple square post support. An open carport extends from the eaves on the west elevation.

T. Significance**2Y. Description of Environment and Outbuildings****History**

This house does not appear on the 1945 Sanborn map. The parcel is part of Solomon's South Addition.

Missouri Historic Resources Survey Form - Continuation Sheet

Page 3

Reference Number


D. Address / Location

307 MCGOODWIN

E. City Warrensburg, MO

B. County 101 Johnson

Location Map





307 McGoodwin

Missouri Historic Resources Survey Form

Page 1

2015-0041 - 900
Reference Number

D. Address / Location

317 MCGOODWIN

E. City Warrensburg, MO B. County 101 Johnson

A. Historic Name

C. Other Name(s)

N. Ownership Private ☒ Local

2I. Owner's Name and Address (if Different)

RICH, MICHAEL W. BONNIE RAE

1239 PEMBROOKE DR
WARRENSBURG MO 64093-8916

2A. Architect / Builder / Designer / Engineer

unknown

2O. Structural Systems

PR Platform Frame

2B. Architectural Style

2P. Wall Materials

30 Brick

2C. Vernacular Type

59 Multi-Family Undetermined

2Q. Other Materials

2D. Construction Date c. 1985

2E. Alteration Dates

2F. Date Rebuilt

2G. Date Moved

2H. Demo Date

2R. Roof Shapes

HP Hipped

2J. Historic Function

01 Domestic

2S. Roof Materials

63 Asphalt

2K. Historic Sub-Function

01B Multiple Dwelling

2T. Roof Features

Present Function

01 Domestic

2L. No. of Ancillary Structures

0

2M. Resource Type

Building

2N. Stories

Primary Structure

2

Secondary Structure

Secondary Structure

2V. Porch Type

CB Central Bay

Q. Area(s) of Significance/Contexts

2W. Plan Code

RC Rectangle

R. Significant Person(s)

S. Significant Event Date(s)

2X. Description of Property - Continuation Sheet X

T. Significance - Continuation Sheet

2Y. Description of Environment and Outbuildings - Continuation Sheet X

History - Continuation Sheet

X

2Z. Sources

Sanborn maps, plat maps, and previous survey.

National Register Name

NR Eligibility

Non-contributing/Not Eligible

Integrity

Non-Historic

Survey Report

Phase II Warrensburg Survey

Survey Date

2007

Preparer Sally Schwenk Associates, Inc.

Photographs City of Warrensburg Community Development Dept

Missouri Historic Resources Survey Form - Continuation Sheet

Page 2

Reference Number

D. Address / Location

317 MCGOODWIN

E. City Warrensburg, MO

B. County 101 Johnson

2X. Further Description

This non-historic apartment building has a shallow pitch hip roof with wide eaves. The primary facade has four bays. Upper-story fenestration defines the bays. The windows are one-over-one light vinyl sash units with decorative shutters. A gable roof entrance porch shelters the paired entrances in the center bay of the first story.

T. Significance

2Y. Description of Environment and Outbuildings

History

This house does not appear on the 1945 Sanborn map. The parcel is part of Solomon's South Addition.

Missouri Historic Resources Survey Form - Continuation Sheet

Page 3

Reference Number


D. Address / Location

317 MCGOODWIN

E. City Warrensburg, MO

B. County 101 Johnson

Location Map





317 McGoodwin

Missouri Historic Resources Survey Form
Page 1

301-5004 - 801
Reference Number

D. Address / Location
319 MCGOODWIN

E. City Warrensburg, MO B. County 101 Johnson

A. Historic Name
C. Other Name(s)

N. Ownership Private ☒ Local

2A. Architect / Builder / Designer / Engineer
unknown

2B. Architectural Style

2C. Vernacular Type
07 Gable-Front-and-Wing

2D. Construction Date c. 1895

2E. Alteration Dates 2F. Date Rebuilt
2G. Date Moved
2H. Demo Date

2J. Historic Function
01 Domestic

2K. Historic Sub-Function
01A Single Dwelling

Present Function
01 Domestic

2L. No. of Ancillary Structures 0

2M. Resource Type Building

2N. Stories
Primary Structure 1
Secondary Structure
Secondary Structure

Q. Area(s) of Significance/Contexts
030 Architecture
070 Community Plan. & Development

R. Significant Person(s) S. Significant Event Date(s)

T. Significance - Continuation Sheet

History - Continuation Sheet X

National Register Name NR Eligibility
Non-contributing/Not Eligible

Integrity
Poor+

Survey Report Survey Date
Phase II Warrensburg Survey 2007

Preparer Sally Schwenk Associates, Inc.

Photographs City of Warrensburg Community Development Dept

2I. Owner's Name and Address (if Different)

SHIPPY, SAM. BRENDA G
43 SW 811TH RD
CENTERVUE MO 64019-9223

2O. Structural Systems
WU Wood Undetermined

2P. Wall Materials
92 Vinyl

2Q. Other Materials

2R. Roof Shapes
IG Intersecting Gable

2S. Roof Materials
63 Asphalt

2T. Roof Features

2U. Foundation Materials
40 Stone

2V. Porch Type
WA Wrap-Around

2W. Plan Code
IR Irregular

2X. Description of Property - Continuation Sheet X

2Y. Description of Environment and
Outbuildings - Continuation Sheet X

2Z. Sources
Sanborn maps, plat maps, and previous survey.

Missouri Historic Resources Survey Form - Continuation Sheet

Reference Number

Page 2

D. Address / Location

319 MCGOODWIN

E. City Warrensburg, MO**B. County** 101 Johnson**2X. Further Description**

This small Gable-Front-and-Wing house has a steep roof pitch and moderate eaves. The primary facade has three bays. The bays are defined from left to right by a single window, a single window, and the entrance. The windows are one-over-one wood sash units. The porch wraps the two right end bays and has mid-twentieth century decorative iron posts supporting a shed roof. Visible historic architectural features include the exposed stone foundation. The application of vertical wood siding currently prevents this house from conveying its historic character.

T. Significance**2Y. Description of Environment and Outbuildings****History**

This building appears on the 1945 Sanborn Map. The parcel is part of Solomon's South Addition.

Missouri Historic Resources Survey Form - Continuation Sheet

Page 3

Reference Number

D. Address / Location

319 MCGOODWIN

E. City Warrensburg, MO

B. County 101 Johnson

Location Map





319 M^cGoodwin

Missouri Historic Resources Survey Form
Page 1

50450041-802
Reference Number

D. Address / Location
320 MCGOODWIN

E. City Warrensburg, MO B. County 101 Johnson

A. Historic Name

C. Other Name(s)

N. Ownership Private ☒ Local

2A. Architect / Builder / Designer / Engineer

unknown

2B. Architectural Style

2C. Vernacular Type

22 Bungalow/Bungalowoid

2D. Construction Date

Early 20th

2E. Alteration Dates

2F. Date Rebuilt

2G. Date Moved

2H. Demo Date

2J. Historic Function

01 Domestic

2K. Historic Sub-Function

01A Single Dwelling

Present Function

01 Domestic

2L. No. of Ancillary Structures

0

2M. Resource Type

Building

2N. Stories

Primary Structure

1

Secondary Structure

Secondary Structure

Q. Area(s) of Significance/Contexts

030 Architecture

070 Community Planning and Development

R. Significant Person(s)

S. Significant Event Date(s)

T. Significance - Continuation Sheet

History - Continuation Sheet

X

National Register Name

NR Eligibility

TBD

Integrity

TBD

Survey Report

Phase II Warrensburg Survey

Survey Date

2007

Preparer Sally Schwenk Associates, Inc.

Photographs City of Warrensburg Community Development Dept

2I. Owner's Name and Address (if Different)

CMSU,

WARRENSBURG MO 64093-0000

Federal State Mix

2O. Structural Systems

WU Wood Undetermined

2P. Wall Materials

20 Wood

2Q. Other Materials

2R. Roof Shapes

IG Intersecting Gable

2S. Roof Materials

63 Asphalt

2T. Roof Features

2U. Foundation Materials

01 None Listed

2V. Porch Type

FU Full

2W. Plan Code

IR Irregular

2X. Description of Property - Continuation Sheet X

2Y. Description of Environment and
Outbuildings - Continuation Sheet

X

2Z. Sources

Sanborn maps, plat maps, and previous survey.

Missouri Historic Resources Survey Form - Continuation Sheet

Reference Number

Page 2

D. Address / Location

320 MCGOODWIN

E. City Warrensburg, MO B. County 101 Johnson

2X. Further Description

This house has a shallow pitch cross gable roof with wide eaves. The cross gable is at the center of the front roof slope. The primary façade has three bays. From left to right the bays are defined by two single windows and the main entrance. The front roof slope extends forward to form a full-width porch. The porch has tapered square supports that rest on square brick piers. The porch has a concrete floor and no balustrade. Board-and-batten siding covers the exterior walls.

T. Significance

2Y. Description of Environment and Outbuildings

History

This house does not appear on the 1945 Sanborn map. The parcel is part of Solomon's South Addition.

Missouri Historic Resources Survey Form - Continuation Sheet

Page 3

Reference Number

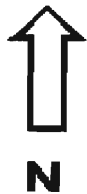
D. Address / Location

320 MCGOODWIN

E. City Warrensburg, MO

B. County 101 Johnson

Location Map





320 McGoodwin

Missouri Historic Resources Survey Form

Page 1

J045004 - 802
Reference Number

D. Address / Location

321 MCGOODWIN

E. City Warrensburg, MO B. County 101 Johnson

A. Historic Name

C. Other Name(s)

N. Ownership Private ☒ Local

2A. Architect / Builder / Designer / Engineer

unknown

2B. Architectural Style

2C. Vernacular Type

07 Gable-Front-and-Wing

2D. Construction Date c. 1895

2E. Alteration Dates

2F. Date Rebuilt

2G. Date Moved

2H. Demo Date

2J. Historic Function

01 Domestic

2K. Historic Sub-Function

01A Single Dwelling

Present Function

01 Domestic

2L. No. of Ancillary Structures 1

2M. Resource Type Building

2N. Stories

Primary Structure 1

Secondary Structure 1

Secondary Structure

Q. Area(s) of Significance/Contexts

030 Architecture

070 Community Planning and Development

R. Significant Person(s)

S. Significant Event Date(s)

T. Significance - Continuation Sheet

History - Continuation Sheet X

National Register Name

NR Eligibility

Potential to Contribute

Integrity

Good

Survey Report

Phase II Warrensburg Survey

Survey Date

2007

Preparer Sally Schwenk Associates, Inc.

Photographs City of Warrensburg Community Development Dept

2I. Owner's Name and Address (if Different)

BODENHAMER, DELBERT L

321 MCGOODWIN

WARRENSBURG, MO 64093

Federal State Mix

2O. Structural Systems

WU Wood Undetermined

2P. Wall Materials

21 Weatherboard

22 Shingle Decorative

2Q. Other Materials

2R. Roof Shapes

IG Intersecting Gable

2S. Roof Materials

63 Asphalt

2T. Roof Features

2U. Foundation Materials

40 Stone

2V. Porch Type

WA Wrap-Around

2W. Plan Code

IR Irregular

2X. Description of Property - Continuation Sheet X

2Y. Description of Environment and Outbuildings - Continuation Sheet X

2Z. Sources

Sanborn maps, plat maps, and previous survey.

Missouri Historic Resources Survey Form - Continuation Sheet

Reference Number

Page 2

D. Address / Location

321 MCGOODWIN

E. City Warrensburg, MO**B. County** 101 Johnson**2X. Further Description**

This small Gable-Front-and-Wing house has a moderate roof pitch and moderate eaves. The primary facade has four bays. The bays are defined from left to right by a paired window, an entrance, a single window, and a second entrance. The windows are tall and narrow one-over-one wood sash units. The porch spans three right end bays and features round column supports on stone bases. Additional historic architectural features include the wood clapboard siding with wall corner trim, the exposed stone foundation, the small brick interior chimney at intersection of the two roof ridges, the third entrance into the side wall of the front-facing gable section, and the fish scale shingle siding on the gable wall.

T. Significance**2Y. Description of Environment and Outbuildings**

At the rear of the lot is a mid-twentieth century garage building, accessed by a driveway from the street. The garage has Masonite siding, a shallow gable-front roof and wide eaves on the side elevations.

History

This building appears on the 1945 Sanborn Map. The parcel is part of Solomon's South Addition.

Missouri Historic Resources Survey Form - Continuation Sheet

Page 3

Reference Number

D. Address / Location

321 MCGOODWIN

E. City Warrensburg, MO

B. County 101 Johnson

Location Map





321 McGoodwin

Missouri Historic Resources Survey Form
Page 1

30A6004 - 804
Reference Number

D. Address / Location

323 MCGOODWIN

E. City Warrensburg, MO **B. County** 101 Johnson

A. Historic Name

C. Other Name(s)

N. Ownership Private ☒ Local

2A. Architect / Builder / Designer / Engineer

unknown

2B. Architectural Style

2C. Vernacular Type

07 Gable-Front-and-Wing

2D. Construction Date c. 1895

2E. Alteration Dates

2F. Date Rebuilt

2G. Date Moved

2H. Demo Date

2J. Historic Function

01 Domestic

2K. Historic Sub-Function

01A Single Dwelling

Present Function

01 Domestic

2L. No. of Ancillary Structures

1

2M. Resource Type

Building

2N. Stories

Primary Structure 1

Secondary Structure 1

Secondary Structure

Q. Area(s) of Significance/Contexts

030 Architecture

070 Community Planning and Development

R. Significant Person(s)

S. Significant Event Date(s)

T. Significance - Continuation Sheet

History - Continuation Sheet

X

National Register Name

NR Eligibility

Non-contributing/Not Eligible

Integrity

Poor+

Survey Report

Phase II Warrensburg Survey

Survey Date

2007

Preparer Sally Schwenk Associates, Inc.

Photographs City of Warrensburg Community Development Dept

2I. Owner's Name and Address (if Different)

WITBECK, FRANCIS D

PO BOX 533

WARRENSBURG MO 64093

2O. Structural Systems

WU Wood Undetermined

2P. Wall Materials

64 Asbestos

2Q. Other Materials

2R. Roof Shapes

IG Intersecting Gable

2S. Roof Materials

63 Asphalt

2T. Roof Features

2U. Foundation Materials

40 Stone

2V. Porch Type

OH One-Half

2W. Plan Code

IR Irregular

2X. Description of Property - Continuation Sheet X

2Y. Description of Environment and Outbuildings - Continuation Sheet X

2Z. Sources

Sanborn maps, plat maps, and previous survey.

Missouri Historic Resources Survey Form - Continuation Sheet
Page 2

Reference Number

D. Address / Location

323 MCGOODWIN

E. City	Warrensburg, MO	B. County	101 Johnson
---------	-----------------	-----------	-------------

2X. Further Description

This house has a steep pitch cross-gable roof. The front-facing gable is at the center of the primary facade. The primary facade has four bays. From left to right, the bays are defined by a single window, the main entrance, and two single windows. The windows are one-over-one light, double-hung wood sash units. A hip roof porch shelters the two west end bays and features non-original decorative iron support posts and balustrade. The east, end bay projects forward and appears to be a mid-twentieth century remodeling of the original half-width porch that probably occupied this space.

T. Significance

2Y. Description of Environment and Outbuildings
--

History

This building appears on the 1945 Sanborn Map. The parcel is part of Solomon's South Addition.

Missouri Historic Resources Survey Form - Continuation Sheet

Page 3

Reference Number

D. Address / Location

323 MCGOODWIN

E. City Warrensburg, MO

B. County 101 Johnson

Location Map





323 McGoodwin

323 McGowan



Missouri Historic Resources Survey Form

Page 1

JOAS004 - 805
Reference Number

D. Address / Location

324 MCGOODWIN

E. City

Warrensburg, MO

B. County

101 Johnson

A. Historic Name

C. Other Name(s)

N. Ownership

Private

☒ X

Local

Federal

State

Mix

2A. Architect / Builder / Designer / Engineer

unknown

2B. Architectural Style

2C. Vernacular Type

18 Gable-Front

2D. Construction Date

c. 1960

2E. Alteration Dates

2F. Date Rebuilt

2G. Date Moved

2H. Demo Date

2J. Historic Function

01 Domestic

2K. Historic Sub-Function

01A Single Dwelling

Present Function

01 Domestic

2L. No. of Ancillary Structures

0

2M. Resource Type

Building

2N. Stories

Primary Structure

1

Secondary Structure

Secondary Structure

Q. Area(s) of Significance/Contexts

030 Architecture

070 Community Planning and Development

R. Significant Person(s)

S. Significant Event Date(s)

T. Significance - Continuation Sheet

History - Continuation Sheet

☒ X

National Register Name

NR Eligibility

Potential to Contribute

Integrity

Good

Survey Report

Phase II Warrensburg Survey

Survey Date

2007

Preparer

Sally Schwenk Associates, Inc.

Photographs

City of Warrensburg Community Development Dept

2I. Owner's Name and Address (if Different)

2O. Structural Systems

PR Platform Frame

2P. Wall Materials

99 Other: Masonite

2Q. Other Materials

2R. Roof Shapes

GB Gable

2S. Roof Materials

63 Asphalt

2T. Roof Features

2U. Foundation Materials

65 Concrete

2V. Porch Type

ST Stoop

2W. Plan Code

IR Irregular

2X. Description of Property - Continuation Sheet ☒ X2Y. Description of Environment and Outbuildings - Continuation Sheet ☒ X

2Z. Sources

Sanborn maps, plat maps, and building permits.

Missouri Historic Resources Survey Form - Continuation Sheet

Reference Number

Page 2

D. Address / Location

324 MCGOODWIN

E. City Warrensburg, MO**B. County** 101 Johnson**2X. Further Description**

This house has a shallow roof pitch and moderately wide eaves. The primary facade has two bays, defined by an entrance in the west end bay and a paired window in the east end bay. Character defining features include the wide reveal Masonite siding, the narrow window surround trim, the slight arc to the eaves at the base of each gable, and the original entrance door with three small rectangular windows set in a diagonal arrangement.

T. Significance**2Y. Description of Environment and Outbuildings****History**

This house does not appear on the 1945 Sanborn map. The parcel is part of Solomon's South Addition.

Missouri Historic Resources Survey Form - Continuation Sheet

Page 3

Reference Number

D. Address / Location

324 MCGOODWIN

E. City Warrensburg, MO

B. County 101 Johnson

Location Map





324 McGoodwin

Missouri Historic Resources Survey Form
Page 1

30175004-806
Reference Number

D. Address / Location
325 MCGOODWIN

E. City Warrensburg, MO B. County 101 Johnson

A. Historic Name

C. Other Name(s)

N. Ownership Private ☒ Local

2I. Owner's Name and Address (if Different)
BROCKWAY, RUSSELL D JR : MONIC
1202 CAMBRIDGE DR
WARRENSBURG, MO 64093

Federal State Mix

2A. Architect / Builder / Designer / Engineer

unknown

20. Structural Systems

WU Wood Undetermined

2B. Architectural Style

2P. Wall Materials

64 Asbestos

2C. Vernacular Type

07 Gable-Front-and-Wing

2Q. Other Materials

2D. Construction Date

c. 1895

2E. Alteration Dates

2F. Date Rebuilt

2G. Date Moved

2H. Demo Date

2R. Roof Shapes

IG Intersecting Gable

2J. Historic Function

01 Domestic

2S. Roof Materials

63 Asphalt

2K. Historic Sub-Function

01A Single Dwelling

2T. Roof Features

Present Function

01 Domestic

2L. No. of Ancillary Structures

0

2U. Foundation Materials

40 Stone

2M. Resource Type

Building

2N. Stories

Primary Structure

2

Secondary Structure

Secondary Structure

2V. Porch Type

OB Other Bay

SI Side

Q. Area(s) of Significance/Contexts

030 Architecture

070 Community Plan. & Development

2W. Plan Code

IR Irregular

R. Significant Person(s)

S. Significant Event Date(s)

2X. Description of Property - Continuation Sheet X

T. Significance - Continuation Sheet

2Y. Description of Environment and Outbuildings - Continuation Sheet X

History - Continuation Sheet

X

National Register Name

NR Eligibility

Non-contributing/Not Eligible

Integrity

Poor+

Survey Report

Phase II Warrensburg Survey

Survey Date

2007

Preparer Sally Schwenk Associates, Inc.

Photographs City of Warrensburg Community Development Dept

Sanborn maps, plat maps, and previous survey.

Missouri Historic Resources Survey Form - Continuation Sheet

Reference Number

Page 2

D. Address / Location

325 MCGOODWIN

E. City Warrensburg, MO**B. County** 101 Johnson**2X. Further Description**

This two-story house has a moderately steep cross-gable roof and moderate eaves. The primary façade is two bays wide. From left to right the bays are defined on the first story by the main entrance and a paired window. The windows are one-over-one light, double-hung replacement vinyl sash units. A gable roof porch shelters the entrance bay and features tapered square supports on square brick piers. Additional historic features include the exposed stone foundation and the brick chimney. A secondary entrance is at the rear of the side elevation, where a second gable roof porch is located.

T. Significance**2Y. Description of Environment and Outbuildings****History**

This building appears on the 1945 Sanborn Map. The parcel is part of Solomon's South Addition.

Missouri Historic Resources Survey Form - Continuation Sheet

Page 3

Reference Number

D. Address / Location


325 MCGOODWIN

E. City Warrensburg, MO

B. County 101 Johnson

Location Map





325 Mc Goodwin

Missouri Historic Resources Survey Form

Page 1

30HS004 - 807
Reference Number

D. Address / Location

407 MCGOODWIN

E. City

Warrensburg, MO

B. County

101 Johnson

A. Historic Name

C. Other Name(s)

N. Ownership

Private

☒

Local

Federal

State

Mix

2A. Architect / Builder / Designer / Engineer

unknown

2B. Architectural Style

2C. Vernacular Type

07 Gable-Front-and-Wing

2D. Construction Date

c. 1890

2E. Alteration Dates

2F. Date Rebuilt

2G. Date Moved

2H. Demo Date

2J. Historic Function

01 Domestic

2K. Historic Sub-Function

01A Single Dwelling

Present Function

01 Domestic

2L. No. of Ancillary Structures

0

2M. Resource Type

Building

2N. Stories

Primary Structure

1

Secondary Structure

Secondary Structure

Q. Area(s) of Significance/Contexts

030 Architecture

070 Community Plan. & Development

R. Significant Person(s)

S. Significant Event Date(s)

T. Significance - Continuation Sheet

History - Continuation Sheet

☒

National Register Name

NR Eligibility

Potential to Contribute

Integrity

Good

Survey Report

Phase II Warrensburg Survey

Survey Date

2007

Preparer

Sally Schwenk Associates, Inc.

Photographs

City of Warrensburg Community Development Dept

2I. Owner's Name and Address (if Different)

LARKIN, EDWARD D. PEGGY ANN

20 NW 151ST RD

CENTERVUE MO 64019-8114

2O. Structural Systems

WU Wood Undetermined

2P. Wall Materials

21 Weatherboard

2Q. Other Materials

2R. Roof Shapes

IG Intersecting Gable

2S. Roof Materials

63 Asphalt

2T. Roof Features

2U. Foundation Materials

40 Stone

2V. Porch Type

OH One-Half

2W. Plan Code

RC Rectangle

2X. Description of Property - Continuation Sheet ☒2Y. Description of Environment and Outbuildings - Continuation Sheet ☒

2Z. Sources

Sanborn maps, plat maps, and previous survey.

Missouri Historic Resources Survey Form - Continuation Sheet

Reference Number

Page 2

D. Address / Location

407 MCGOODWIN

E. City Warrensburg, MO**B. County** 101 Johnson**2X. Further Description**

This small Gable-Front-and-Wing house has a moderate roof pitch and moderate eaves. The primary facade has three bays. The bays are defined from left to right by a paired window, an entrance, and a single window. The windows are tall and narrow one-over-one wood sash units. The porch spans the two right end bays and features square wood support posts. Additional historic architectural features include the wood clapboard siding with wall corner trim, the exposed stone foundation, the decorative verge board on the eaves, the small brick chimney at the center of the roof ridge, the second entrance into the side wall of the front-facing gable wing, and the board-and-batten siding on the gable wall.

T. Significance**2Y. Description of Environment and Outbuildings****History**

This building appears on the 1945 Sanborn Map. The parcel is part of Solomon's South Addition.

Missouri Historic Resources Survey Form - Continuation Sheet

Page 3

Reference Number

D. Address / Location

407 MCGOODWIN

E. City Warrensburg, MO B. County 101 Johnson

Location Map





407 McGoodwin

Missouri Historic Resources Survey Form
Page 1

30A5004-808
Reference Number

D. Address / Location
409 MCGOODWIN

E. City Warrensburg, MO B. County 101 Johnson

A. Historic Name
C. Other Name(s)

N. Ownership Private ☒ Local

2I. Owner's Name and Address (if Different)
QUIRMBACH, TED J
409 MCGOODWIN ST
WARRENSBURG, MO 64093

Federal State Mix

2A. Architect / Builder / Designer / Engineer
unknown

2O. Structural Systems
WU Wood Undetermined

2B. Architectural Style

2P. Wall Materials
21 Weatherboard

2C. Vernacular Type
11 Pyramidal

2Q. Other Materials

2D. Construction Date c. 1910

2E. Alteration Dates 2F. Date Rebuilt
2G. Date Moved
2H. Demo Date

2R. Roof Shapes
OT Other: Pyramidal

2J. Historic Function
01 Domestic

2S. Roof Materials
63 Asphalt

2K. Historic Sub-Function
01A Single Dwelling

2T. Roof Features

Present Function
01 Domestic

2L. No. of Ancillary Structures 0

2U. Foundation Materials
40 Stone

2M. Resource Type Building

2N. Stories
Primary Structure 1
Secondary Structure
Secondary Structure

2V. Porch Type
R1 Recessed-1 Story

Q. Area(s) of Significance/Contexts
030 Architecture
070 Community Plan. & Development

2W. Plan Code
RC Rectangle

R. Significant Person(s) S. Significant Event Date(s)

2X. Description of Property - Continuation Sheet X

T. Significance - Continuation Sheet

2Y. Description of Environment and Outbuildings - Continuation Sheet X

History - Continuation Sheet X

2Z. Sources

National Register Name NR Eligibility
Potential to Contribute

Sanborn maps, plat maps, and previous survey.

Integrity
Good

Survey Report Survey Date
Phase II Warrensburg Survey 2007

Preparer Sally Schwenk Associates, Inc.

Photographs City of Warrensburg Community Development Dept

Missouri Historic Resources Survey Form - Continuation Sheet**Reference Number****Page 2****D. Address / Location**

409 MCGOODWIN

E. City Warrensburg, MO**B. County** 101 Johnson**2X. Further Description**

This Pyramidal folk house has shallow eaves and a flat roof peak. The primary facade has three bays; the bays are defined from left to right by a single window, the entrance, and a single window. The windows are one-over-one wood sash units. The entrance porch is recessed under the main roof and spans the two right bays. Other porch features include the square post supports, the non-original wood balustrade, and the wood floor. Additional historic architectural features include the wood clapboard siding, the wall corner trim, the wood window surround trim, the exposed stone foundation, and the fascia board trim under the eaves.

T. Significance**2Y. Description of Environment and Outbuildings****History**

This building appears on the 1945 Sanborn Map. The parcel is part of Solomon's South Addition.

Missouri Historic Resources Survey Form - Continuation Sheet

Page 3

Reference Number

D. Address / Location

409 MCGOODWIN

E. City Warrensburg, MO

B. County 101 Johnson

Location Map





409 McGoodwin

Missouri Historic Resources Survey Form
Page 1

30A8004-8091
Reference Number

D. Address / Location
411 MCGOODWIN

E. City Warrensburg, MO B. County 101 Johnson

A. Historic Name
C. Other Name(s)

N. Ownership Private ☒ Local

2A. Architect / Builder / Designer / Engineer
unknown

2B. Architectural Style
70 Modern Movement: Ranch

2C. Vernacular Type

2D. Construction Date c. 1958

2E. Alteration Dates 2F. Date Rebuilt
2G. Date Moved
2H. Demo Date

2J. Historic Function
01 Domestic

2K. Historic Sub-Function
01A Single Dwelling

Present Function
01 Domestic

2L. No. of Ancillary Structures 1

2M. Resource Type Building

2N. Stories
Primary Structure 1
Secondary Structure 1
Secondary Structure

Q. Area(s) of Significance/Contexts
030 Architecture
070 Community Plan. & Development

R. Significant Person(s) S. Significant Event Date(s)

T. Significance - Continuation Sheet

History - Continuation Sheet X

National Register Name NR Eligibility
Potential to Contribute

Integrity
Good

Survey Report Survey Date
Phase II Warrensburg Survey 2007

Preparer Sally Schwenk Associates, Inc.

Photographs City of Warrensburg Community Development Dept

2I. Owner's Name and Address (if Different)
WOODS, ROLAND LORETTA CLIN
411 MCGOODWIN AVE
WARRENSBURG MO 64093-2124

Federal State Mix

2O. Structural Systems
PR Platform Frame

2P. Wall Materials
20 Wood

2Q. Other Materials

2R. Roof Shapes
GB Gable

2S. Roof Materials
63 Asphalt

2T. Roof Features

2U. Foundation Materials
65 Concrete

2V. Porch Type
R1 Recessed-1 Story

2W. Plan Code
RC Rectangle

2X. Description of Property - Continuation Sheet X

2Y. Description of Environment and
Outbuildings - Continuation Sheet X

2Z. Sources
Sanborn maps, plat maps, and previous survey.

Missouri Historic Resources Survey Form - Continuation Sheet

Reference Number

Page 2

D. Address / Location

411 MCGOODWIN

E. City Warrensburg, MO**B. County** 101 Johnson**2X. Further Description**

This small Ranch house has a shallow side-gabled roof with moderate-to-wide eaves. The primary facade has three bays. The bays are defined by a center recessed entrance bay flanked on the right by a single window and on the left by a paired window. The windows are one-over-one light double-hung sash units. Additional historic architectural features include the wide clapboard sheathing, and the narrow wood window surround trim. A secondary entrance is in the side elevation, accessing the driveway from the street.

T. Significance**2Y. Description of Environment and Outbuildings**

A small shed with a shed roof and vertical wood siding is located at the rear of the lot.

History

This house does not appear on the 1945 Sanborn map. The parcel is part of Solomon's South Addition.

Missouri Historic Resources Survey Form - Continuation Sheet

Page 3

Reference Number

D. Address / Location


411 MCGOODWIN

E. City Warrensburg, MO

B. County 101 Johnson

Location Map





411 McGoodwin

Missouri Historic Resources Survey Form

Page 1

JOAS004-810

Reference Number

D. Address / Location

417 MCGOODWIN

E. City

Warrensburg, MO

B. County

101 Johnson

A. Historic Name

C. Other Name(s)

N. Ownership

Private

☒

Local

Federal

State

Mix

2A. Architect / Builder / Designer / Engineer

unknown

2B. Architectural Style

2C. Vernacular Type

59 Multi-Family Undetermined

2D. Construction Date

c. 1990

2E. Alteration Dates

2F. Date Rebuilt

2G. Date Moved

2H. Demo Date

2J. Historic Function

01 Domestic

2K. Historic Sub-Function

01B Multiple Dwelling

Present Function

01 Domestic

2L. No. of Ancillary Structures

0

2M. Resource Type

Building

2N. Stories

Primary Structure

2

Secondary Structure

Secondary Structure

Q. Area(s) of Significance/Contexts

R. Significant Person(s)

S. Significant Event Date(s)

T. Significance - Continuation Sheet

History - Continuation Sheet

☒

National Register Name

NR Eligibility

Non-contributing/Not Eligible

Integrity

Non-Historic

Survey Report

Phase II Warrensburg Survey

Survey Date

2007

Preparer

Sally Schwenk Associates, Inc.

Photographs

City of Warrensburg Community Development Dept

2I. Owner's Name and Address (if Different)

RICH, FRED JILL

506 MALLORY CT

WARRENSBURG, MO 64093

2O. Structural Systems

PR Platform Frame

2P. Wall Materials

30 Brick

2Q. Other Materials

2R. Roof Shapes

HP Hipped

2S. Roof Materials

63 Asphalt

2T. Roof Features

2U. Foundation Materials

65 Concrete

2V. Porch Type

FU Full

BA Balcony

2W. Plan Code

RC Rectangle

2X. Description of Property - Continuation Sheet

☒

2Y. Description of Environment and Outbuildings - Continuation Sheet

☒

2Z. Sources

Sanborn maps, plat maps, and previous survey.

Missouri Historic Resources Survey Form - Continuation Sheet**Page 2****Reference Number****D. Address / Location**

417 MCGOODWIN

E. City Warrensburg, MO**B. County** 101 Johnson**2X. Further Description**

This non-historic apartment complex has a shallow hipped roof and wide eaves. The building contains eight units. The primary facade has twelve symmetrical bays, defined by paired windows, single windows, and single unit entry doors. An unfinished wood central stair provides access to the deck porch across the full width of the second story.

T. Significance**2Y. Description of Environment and Outbuildings****History**

This house does not appear on the 1945 Sanborn map. The parcel is part of Solomon's South Addition.

Missouri Historic Resources Survey Form - Continuation Sheet
Page 3

Reference Number

D. Address / Location

417 MCGOODWIN

E. City Warrensburg, MO B. County 101 Johnson

Location Map





417 McGoodwin

Missouri Historic Resources Survey Form
Page 1

JOHNSON - 811
Reference Number

D. Address / Location
101 MING

E. City Warrensburg, MO B. County 101 Johnson

A. Historic Name

C. Other Name(s)

N. Ownership Private ☒ Local

2A. Architect / Builder / Designer / Engineer

unknown

2B. Architectural Style

70 Modern Movement

2C. Vernacular Type

2D. Construction Date Post-1966

2E. Alteration Dates

2F. Date Rebuilt

2G. Date Moved

2H. Demo Date

2J. Historic Function

05 Education

2K. Historic Sub-Function

05E Education-Related

Present Function

05 Education

2L. No. of Ancillary Structures 0

2M. Resource Type Building

2N. Stories

Primary Structure 1

Secondary Structure

Secondary Structure

Q. Area(s) of Significance/Contexts

R. Significant Person(s)

S. Significant Event Date(s)

T. Significance - Continuation Sheet

History - Continuation Sheet X

National Register Name

NR Eligibility

Non-contributing/Not Eligible

Integrity

Non-Historic

Survey Report

Phase II Warrensburg Survey

Survey Date

2007

Preparer Sally Schwenk Associates, Inc.

Photographs City of Warrensburg Community Development Dept

2I. Owner's Name and Address (if Different)

SIGMA TAU GAMMA FOUNDATION INC

PO BOX 373

WARRENSBURG MO 64093

Federal State Mix

2O. Structural Systems

PR Platform Frame

2P. Wall Materials

30 Brick

2Q. Other Materials

2R. Roof Shapes

GB Gable

2S. Roof Materials

63 Asphalt

2T. Roof Features

2U. Foundation Materials

65 Concrete

2V. Porch Type

CB Central Bay

2W. Plan Code

TS T-Shape

2X. Description of Property - Continuation Sheet X

2Y. Description of Environment and Outbuildings - Continuation Sheet X

2Z. Sources

Sanborn maps, plat maps, and previous survey.

Missouri Historic Resources Survey Form - Continuation Sheet**Reference Number****Page 2****D. Address / Location**

101 MING

E. City Warrensburg, MO**B. County** 101 Johnson**2X. Further Description**

This mid-to-late twentieth century building has very shallow pitch cross gable roof. The gable-front projection is at the center of the front roof slope. The primary facade has five bays. From left to right, the bays are defined by two single windows, the main entrance, and two single windows. The windows are eight-over-eight light, wood sash units with decorative shutters. The main entrance has full-height sidelights and a set of double-leaf doors. The gable-front projection forms a shallow porch with round column supports.

T. Significance**2Y. Description of Environment and Outbuildings****History**

This building does not appear on the 1945 Sanborn map. The parcel is part of Holden's 3rd Addition.

Missouri Historic Resources Survey Form - Continuation Sheet
Page 3

Reference Number

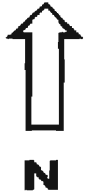
D. Address / Location

101 MING

E. City Warrensburg, MO

B. County 101 Johnson

Location Map





Missouri Historic Resources Survey Form
Page 1

30AS004 - 812
Reference Number

D. Address / Location

106 MING

E. City Warrensburg, MO B. County 101 Johnson

A. Historic Name

C. Other Name(s)

N. Ownership Private ☒ Local

2I. Owner's Name and Address (if Different)

2A. Architect / Builder / Designer / Engineer

unknown

2O. Structural Systems

PR Platform Frame

2B. Architectural Style

2P. Wall Materials

21 Weatherboard

2C. Vernacular Type

18 Gable-Front

2Q. Other Materials

2D. Construction Date c. 1915

2E. Alteration Dates

2F. Date Rebuilt

2G. Date Moved

2H. Demo Date

2R. Roof Shapes

GB Gable

2J. Historic Function

01 Domestic

2S. Roof Materials

63 Asphalt

2K. Historic Sub-Function

01A Single Dwelling

2T. Roof Features

Present Function

01 Domestic

2L. No. of Ancillary Structures

0

2U. Foundation Materials

40 Stone

2M. Resource Type

Building

2V. Porch Type

FU Full

2N. Stories

Primary Structure

1

Secondary Structure

Secondary Structure

Q. Area(s) of Significance/Contexts

030 Architecture

070 Community Planning and Development

2W. Plan Code

RC Rectangle

R. Significant Person(s)

S. Significant Event Date(s)

2X. Description of Property - Continuation Sheet X

T. Significance - Continuation Sheet

History - Continuation Sheet

X

2Y. Description of Environment and Outbuildings - Continuation Sheet X

National Register Name

NR Eligibility

Potential to Contribute

2Z. Sources

Sanborn maps, plat maps, and building permits.

Integrity

Good

Survey Report

Phase II Warrensburg Survey

Survey Date

2007

Preparer Sally Schwenk Associates, Inc.

Photographs City of Warrensburg Community Development Dept

Missouri Historic Resources Survey Form - Continuation Sheet

Reference Number

Page 2

D. Address / Location

106 MING

E. City Warrensburg, MO

B. County 101 Johnson

2X. Further Description

This house has a moderate pitch gable-front roof with wide eaves. The primary facade has three bays. From left to right, the bays are defined by a single window, the main entrance, and a single window. The windows are one-over-one light, double-hung wood sash units with exterior storm windows and non-historic decorative shutters. A hip roof porch spans the full-width of the facade and features square support posts that rest on cast stone piers with a cast stone balustrade wall between. Additional historic architectural features include the window and door casing, trim, lintel molding, wall clapboards and corner trim, the exposed rafter tails under the eaves, the exposed rough-cut stone foundation, and the paired window opening in the gable peak.

T. Significance

2Y. Description of Environment and Outbuildings

History

This house appears on the 1945 Sanborn Map. The parcel is part of Holden's 3rd Addition.

Missouri Historic Resources Survey Form - Continuation Sheet
Page 3

Reference Number

D. Address / Location

106 MING

E. City Warrensburg, MO B. County 101 Johnson

Location Map





106 Ming

Missouri Historic Resources Survey Form
Page 1

JOAS004 - 813
Reference Number

D. Address / Location

107 MING

E. City Warrensburg, MO B. County 101 Johnson

A. Historic Name

C. Other Name(s)

N. Ownership Private ☒ Local

2A. Architect / Builder / Designer / Engineer

unknown

2B. Architectural Style

2C. Vernacular Type

72 Gabled End

2D. Construction Date Post-1966

2E. Alteration Dates

2F. Date Rebuilt

2G. Date Moved

2H. Demo Date

2J. Historic Function

06 Religion

2K. Historic Sub-Function

06A Religious Facility

Present Function

06 Religion

2L. No. of Ancillary Structures 0

2M. Resource Type Building

2N. Stories

Primary Structure 1

Secondary Structure

Secondary Structure

Q. Area(s) of Significance/Contexts

R. Significant Person(s)

S. Significant Event Date(s)

T. Significance - Continuation Sheet

History - Continuation Sheet X

National Register Name

NR Eligibility

Non-contributing/Not Eligible

Integrity

Non-Historic

Survey Report

Phase II Warrensburg Survey

Survey Date

2007

Preparer Sally Schwenk Associates, Inc.

Photographs City of Warrensburg Community Development Dept

2I. Owner's Name and Address (if Different)

UNITED LINK INC

PO BOX 54

WARRENSBURG MO 64093

Federal State Mix

2O. Structural Systems

PR Platform Frame

2P. Wall Materials

30 Brick

2Q. Other Materials

2R. Roof Shapes

GB Gable

2S. Roof Materials

63 Asphalt

2T. Roof Features

2U. Foundation Materials

65 Concrete

2V. Porch Type

CB Central Bay

2W. Plan Code

RC Rectangle

2X. Description of Property - Continuation Sheet X

2Y. Description of Environment and Outbuildings - Continuation Sheet X

2Z. Sources

Sanborn maps, plat maps, and previous survey.

Missouri Historic Resources Survey Form - Continuation Sheet

Reference Number

Page 2

D. Address / Location

107 MING

E. City Warrensburg, MO

B. County 101 Johnson

2X. Further Description

This non-historic gable-front building has a shallow pitch roof and tight eaves. The primary facade has three bays, defined by a center-bay entrance flanked on each side by tall windows. A gable roof porch shelters the three facade bays, which are grouped at the very middle of the facade. A set of arched openings with fanlights – a center bay entrance flanked on each side by two windows – are located on the side elevation.

T. Significance**2Y. Description of Environment and Outbuildings****History**

This building does not appear on the 1945 Sanborn map. The parcel is part of Holden's 3rd Addition.

Missouri Historic Resources Survey Form - Continuation Sheet

Page 3

Reference Number

D. Address / Location

107 MING

E. City Warrensburg, MO

B. County 101 Johnson

Location Map





107 m NG

Missouri Historic Resources Survey Form
Page 1

JOAS004 - 814
Reference Number

D. Address / Location
108 MING

E. City Warrensburg, MO B. County 101 Johnson

A. Historic Name
C. Other Name(s)

N. Ownership Private ☒ Local

2A. Architect / Builder / Designer / Engineer
unknown

2B. Architectural Style

2C. Vernacular Type
01 American Four Square

2D. Construction Date c. 1920

2E. Alteration Dates 2F. Date Rebuilt
2G. Date Moved
2H. Demo Date

2J. Historic Function
01 Domestic

2K. Historic Sub-Function
01A Single Dwelling

Present Function
01 Domestic

2L. No. of Ancillary Structures 0

2M. Resource Type Building

2N. Stories
Primary Structure 2
Secondary Structure
Secondary Structure

Q. Area(s) of Significance/Contexts
030 Architecture
070 Community Plan. & Development

R. Significant Person(s) S. Significant Event Date(s)

T. Significance - Continuation Sheet

History - Continuation Sheet X

National Register Name NR Eligibility
Potential to Contribute

Integrity
Good

Survey Report Survey Date
Phase II Warrensburg Survey 2007

Preparer Sally Schwenk Associates, Inc.

Photographs City of Warrensburg Community Development Dept

2I. Owner's Name and Address (if Different)
HILLSMAN, DONALD A. TERESA D
166 NW COUNTY ROAD OO
WARRENSBURG MO 64093

2O. Structural Systems
PR Platform Frame

2P. Wall Materials
20 Wood Shingle

2Q. Other Materials

2R. Roof Shapes
GB Gable

2S. Roof Materials
63 Asphalt

2T. Roof Features

2U. Foundation Materials
40 Stone

2V. Porch Type
TQ Three-Quarter

2W. Plan Code
RC Rectangle

2X. Description of Property - Continuation Sheet X

2Y. Description of Environment and
Outbuildings - Continuation Sheet X

2Z. Sources
Sanborn maps, plat maps, and previous survey.

Missouri Historic Resources Survey Form - Continuation Sheet**Reference Number****Page 2****D. Address / Location**

108 MING

E. City Warrensburg, MO**B. County** 101 Johnson**2X. Further Description**

This house has a very shallow pitch gable-front roof with wide eaves. The primary facade has three bays. From left to right, the bays are defined on the first story by a single window, the main entrance, and a single window. The windows are vertically divided six-over-one light wood sash units. A gable roof porch shelters the full-width of the facade and has non-historic square support posts and no balustrade. Historic architectural features include the wood window and door casing trim, the wood shingle siding, the exposed rafter tails under the eaves, and the gable hood with knee braces sheltering a side entrance on the east elevation.

T. Significance**2Y. Description of Environment and Outbuildings****History**

This house does not appear on the 1914 Sanborn map, but shows up on the 1945 map. The parcel is part of Holden's 3rd Addition.

Missouri Historic Resources Survey Form - Continuation Sheet
Page 3

Reference Number

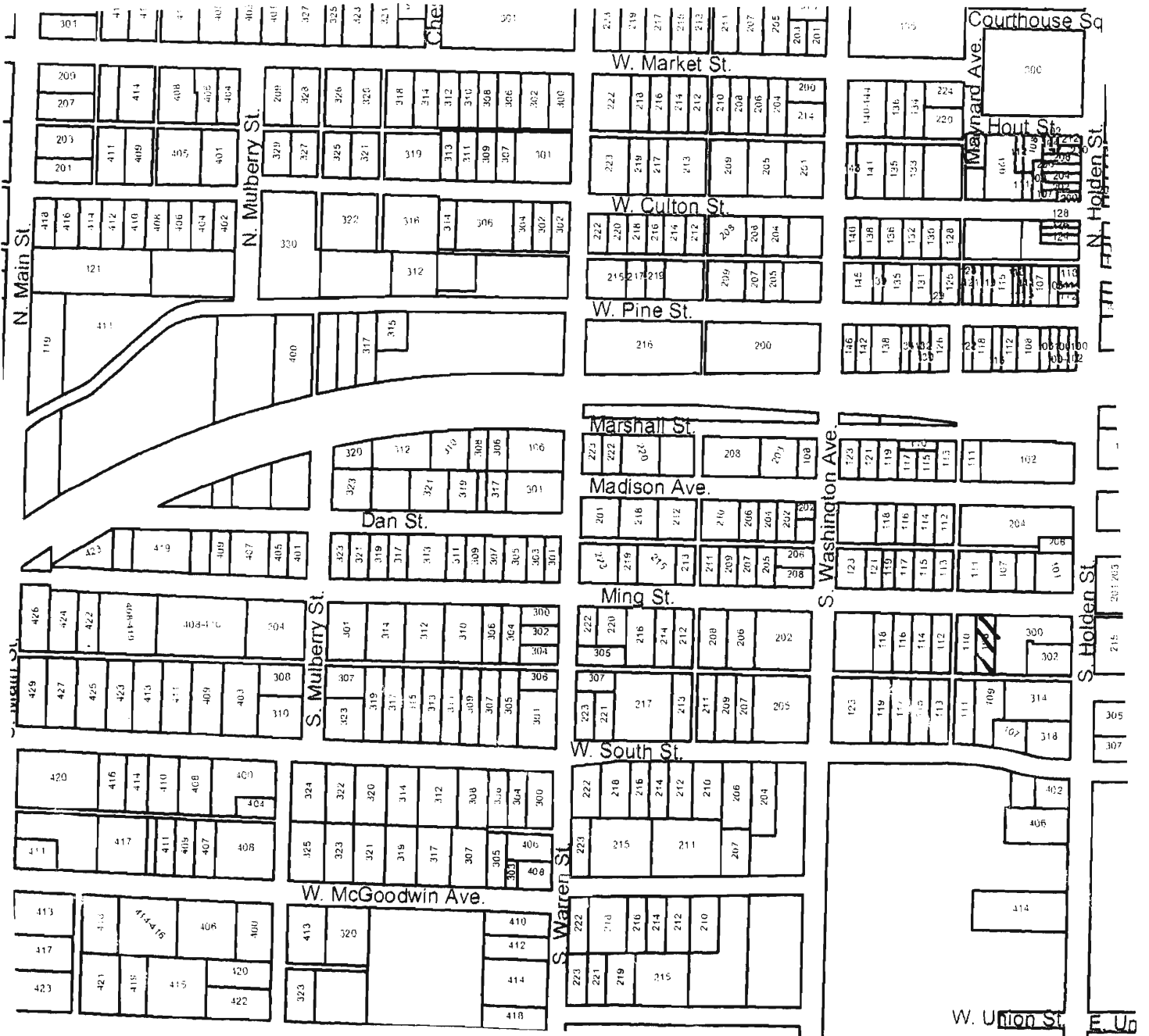
D. Address / Location

108 MING

E. City Warrensburg, MO

B. County 101 Johnson

Location Map





108 MING

Missouri Historic Resources Survey Form

Page 1

JOAS004-815

Reference Number

D. Address / Location

110 MING

E. City

Warrensburg, MO

B. County

101 Johnson

A. Historic Name

C. Other Name(s)

N. Ownership

Private

☒

Local

Federal

State

Mix

2A. Architect / Builder / Designer / Engineer

unknown

2B. Architectural Style

45 Queen Anne

2C. Vernacular Type

2D. Construction Date

c. 1895

2E. Alteration Dates

2F. Date Rebuilt

2G. Date Moved

2H. Demo Date

2J. Historic Function

01 Domestic

2K. Historic Sub-Function

01A Single Dwelling

Present Function

01 Domestic

2L. No. of Ancillary Structures

1

2M. Resource Type

Building

2N. Stories

Primary Structure

2½

Secondary Structure

1

Secondary Structure

Q. Area(s) of Significance/Contexts

030 Architecture

070 Community Plan. & Development

R. Significant Person(s)

S. Significant Event Date(s)

T. Significance - Continuation Sheet

History - Continuation Sheet

X

National Register Name

NR Eligibility

Potential to Contribute

Integrity

Good

Survey Report

Phase II Warrensburg Survey

Survey Date

2007

Preparer

Sally Schwenk Associates, Inc.

Photographs

City of Warrensburg Community Development Dept

2I. Owner's Name and Address (if Different)

SLATTERY, BRANDON W

43 NW 151ST RD

CENTERVIEW, MO 64019

2O. Structural Systems

WU Wood Undetermined

2P. Wall Materials

21 Weatherboard

22 Shingle Decorative

2Q. Other Materials

2R. Roof Shapes

IG Intersecting Gable

2S. Roof Materials

63 Asphalt

2T. Roof Features

2U. Foundation Materials

40 Stone

2V. Porch Type

FU Full

2W. Plan Code

IR Irregular

2X. Description of Property - Continuation Sheet X

2Y. Description of Environment and Outbuildings - Continuation Sheet X

2Z. Sources

Sanborn maps, plat maps, and previous survey.

D. Address / Location

110 MING

E. City Warrensburg, MO

B. County 101 Johnson

2X. Further Description

This house has a steep pitch gable-front roof with wide eaves. The primary facade has three bays. From left to right, the bays are defined on the first story by a single entrance, a second single entrance, and a three-part bay window. The windows are one-over-one light, double-hung wood sash units. A hip roof porch shelters the full-width of the facade and features the historic Tuscan column supports and solid balustrade wall. Historic architectural features include the fish scale shingle siding on the porch apron and on the upper story walls, the intact wood trim elements (window casings, lintel moldings, wall corner, and gable pediment), the cross-gable at the rear of the west elevation, the tripartite Palladian window in the front gable peak, and the brick chimney on the roof ridge.

T. Significance

2Y. Description of Environment and Outbuildings

A historic hip roof garage at the southwest corner of the lot has brick walls, wide boxed eaves, a single vehicular bay with a non-historic overhead door, and a small window opening in the side elevation.

History

This house appears on the 1914 Sanborn Map. The parcel is part of Holden's 3rd Addition.

Missouri Historic Resources Survey Form - Continuation Sheet

Page 3

Reference Number

D. Address / Location

110 MING

E. City Warrensburg, MO

B. County 101 Johnson

Location Map





110 MING

Missouri Historic Resources Survey Form
Page 1

JOAS004-816
Reference Number

D. Address / Location

112 MING

E. City

Warrensburg, MO

B. County

101 Johnson

A. Historic Name

C. Other Name(s)

N. Ownership

Private

☒

Local

2I. Owner's Name and Address (if Different)

NG, CHUEN F

PO BOX 982

WARRENSBURG MO 64093

Federal

State

Mix

2A. Architect / Builder / Designer / Engineer

unknown

2O. Structural Systems

WU Wood Undetermined

2B. Architectural Style

2P. Wall Materials

92 Vinyl

2C. Vernacular Type

07 Gable-Front-and-Wing

2Q. Other Materials

2D. Construction Date

Late 19th c

2E. Alteration Dates

2F. Date Rebuilt

2G. Date Moved

2H. Demo Date

2R. Roof Shapes

IG Intersecting Gable

2J. Historic Function

01 Domestic

2S. Roof Materials

63 Asphalt

2K. Historic Sub-Function

01A Single Dwelling

2T. Roof Features

Present Function

01 Domestic

2L. No. of Ancillary Structures

0

2M. Resource Type

Building

2U. Foundation Materials

40 Stone

2N. Stories

Primary Structure

2

Secondary Structure

Secondary Structure

2V. Porch Type

FU Full

Q. Area(s) of Significance/Contexts

030 Architecture

070 Community Plan. & Development

2W. Plan Code

IR Irregular

R. Significant Person(s)

S. Significant Event Date(s)

2X. Description of Property - Continuation Sheet X

T. Significance - Continuation Sheet

History - Continuation Sheet

X

2Y. Description of Environment and Outbuildings - Continuation Sheet X

National Register Name

NR Eligibility

Potential to Contribute

2Z. Sources

Sanborn maps, plat maps, and previous survey.

Integrity

Good

Survey Report

Phase II Warrensburg Survey

Survey Date

2007

Preparer

Sally Schwenk Associates, Inc.

Photographs

City of Warrensburg Community Development Dept

Missouri Historic Resources Survey Form - Continuation Sheet

Page 2

Reference Number

D. Address / Location

112 MING

E. City Warrensburg, MO

B. County 101 Johnson

2X. Further Description

This house has a moderate-to-steep cross-gabled roof. The front-facing gable is at the west end. The primary facade has five bays. From left to right, the bays are defined on the first story by a single window, a single entrance, a single window, a single entrance, and a single window. The windows are tall, narrow one-over-one light, double-hung wood sash units with exterior storm windows. A hip roof porch spans the full-width of the facade and has non-historic square wood support posts and no balustrade. Historic architectural features include the brick chimney on the roof ridge and the two historic half-light wood paneled entrance doors.

T. Significance

2Y. Description of Environment and Outbuildings

History

This house appears on the 1914 Sanborn Map. The parcel is part of Holden's 3rd Addition.

Missouri Historic Resources Survey Form - Continuation Sheet
Page 3

Reference Number

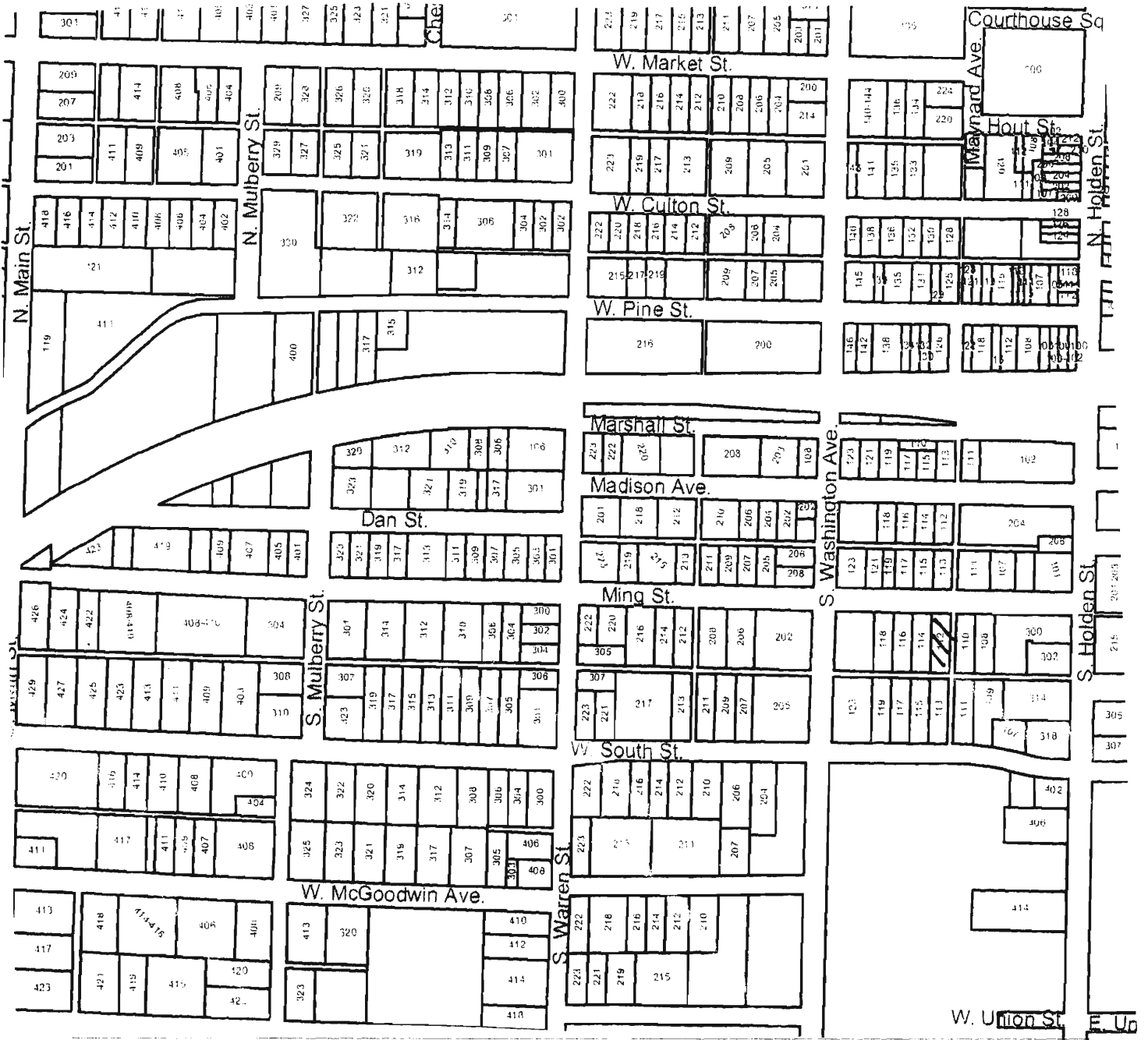
D. Address / Location

112 MING

E. City Warrensburg, MO

B. County 101 Johnson

Location Map





112 MING

Missouri Historic Resources Survey Form

Page 1

JOA 004 - 817
Reference Number

D. Address / Location

113 MING

E. City

Warrensburg, MO

B. County

101 Johnson

A. Historic Name

C. Other Name(s)

N. Ownership

Private

☒

Local

Federal

State

Mix

2A. Architect / Builder / Designer / Engineer

unknown

2B. Architectural Style

45 Queen Anne

2C. Vernacular Type

2D. Construction Date

c. 1910

2E. Alteration Dates

2F. Date Rebuilt

2G. Date Moved

2H. Demo Date

2J. Historic Function

01 Domestic

2K. Historic Sub-Function

01A Single Dwelling

Present Function

01 Domestic

2L. No. of Ancillary Structures

1

2M. Resource Type

Building

2N. Stories

Primary Structure

1½

Secondary Structure

1

Secondary Structure

Q. Area(s) of Significance/Contexts

030 Architecture

070 Community Plan. & Development

R. Significant Person(s)

S. Significant Event Date(s)

T. Significance - Continuation Sheet

History - Continuation Sheet

X

National Register Name

NR Eligibility

Potential to Contribute

Integrity

Good

Survey Report

Phase II Warrensburg Survey

Survey Date

2007

Preparer

Sally Schwenk Associates, Inc.

Photographs

City of Warrensburg Community Development Dept

2I. Owner's Name and Address (if Different)

PENROSE, JOHN A. ROBERTA R

951 SW 200TH RD

HOLDEN MO 64040-8322

2O. Structural Systems

WU Wood Undetermined

2P. Wall Materials

21 Weatherboard

22 Shingle Decorative

2Q. Other Materials

2R. Roof Shapes

IG Intersecting Gable

2S. Roof Materials

63 Asphalt

2T. Roof Features

2U. Foundation Materials

40 Stone

2V. Porch Type

FU Full

2W. Plan Code

IR Irregular

2X. Description of Property - Continuation Sheet X

2Y. Description of Environment and Outbuildings - Continuation Sheet X

2Z. Sources

Sanborn maps, plat maps, and previous survey.

Missouri Historic Resources Survey Form - Continuation Sheet

Reference Number

Page 2

D. Address / Location

113 MING

E. City Warrensburg, MO

B. County 101 Johnson

2X. Further Description

This house has a steep pitch cross gable roof with wide eaves. The primary facade has three bays. From left to right, the bays are defined on the first story by two single windows and the main entrance. The windows are one-over-one wood sash units. A hipped porch shelters the full-width of the facade and features rough-cut stone support posts and a stone balustrade. The main entrance has sidelights and a full transom. Historic architectural features include the wood window and door casing trim, the wood clapboard siding, the fish scale shingle cladding on the gable walls, and the character-defining arched recess on each gable wall. Additional character defining features include the exposed stone foundation and the rear porch at the northeast corner.

T. Significance**2Y. Description of Environment and Outbuildings****History**

A different house is at this location on the 1907 Sanborn Fire Insurance map. This house appears on the 1914 Sanborn Map. The parcel is part of Holden's 3rd Addition.

Missouri Historic Resources Survey Form - Continuation Sheet
Page 3

Reference Number

D. Address / Location

113 MING

E. City Warrensburg, MO

B. County 101 Johnson

Location Map





113 MI NG

Missouri Historic Resources Survey Form
Page 1

3045004-818
Reference Number

D. Address / Location

114 MING

E. City

Warrensburg, MO

B. County

101 Johnson

A. Historic Name

C. Other Name(s)

N. Ownership

Private

☒ X

Local

Federal

State

Mix

2A. Architect / Builder / Designer / Engineer

unknown

2B. Architectural Style

45 Queen Anne

2C. Vernacular Type

2D. Construction Date

c. 1905

2E. Alteration Dates

2F. Date Rebuilt

2G. Date Moved

2H. Demo Date

2J. Historic Function

01 Domestic

2K. Historic Sub-Function

01A Single Dwelling

Present Function

01 Domestic

2L. No. of Ancillary Structures

0

2M. Resource Type

Building

2N. Stories

Primary Structure

1

Secondary Structure

Secondary Structure

Q. Area(s) of Significance/Contexts

030 Architecture

070 Community Plan. & Development

R. Significant Person(s)

S. Significant Event Date(s)

T. Significance - Continuation Sheet

History - Continuation Sheet

☒ X

National Register Name

NR Eligibility

TBD

Integrity

Poor+

Survey Report

Phase II Warrensburg Survey

Survey Date

2007

Preparer

Sally Schwenk Associates, Inc.

Photographs

City of Warrensburg Community Development Dept

2I. Owner's Name and Address (if Different)

KUHLMAN, KATHERINE ANN

323 W GAY ST

WARRENSBURG MO 64093

2O. Structural Systems

WU Wood Undetermined

2P. Wall Materials

92 Vinyl

2Q. Other Materials

2R. Roof Shapes

CM Complex

2S. Roof Materials

63 Asphalt

2T. Roof Features

2U. Foundation Materials

40 Stone

2V. Porch Type

R1 Recessed-1 Story

2W. Plan Code

IR Irregular

2X. Description of Property - Continuation Sheet

☒ X

2Y. Description of Environment and Outbuildings - Continuation Sheet

☒ X

2Z. Sources

Sanborn maps, plat maps, and previous survey.

Missouri Historic Resources Survey Form - Continuation Sheet**Page 2****Reference Number****D. Address / Location**

114 MING

E. City Warrensburg, MO**B. County** 101 Johnson**2X. Further Description**

This house has a steep pitch cross-gable roof with moderate eaves. The primary facade has four bays. From left to right, the bays are defined on the first story by a single window, the main entrance, a three-part bay window, and a single window. The windows are one-over-one light, double-hung wood sash units with exterior storm windows. A gable roof porch projects forward and shelters the two east end bays. The porch has replacement square wood support posts and balustrade. The stone foundation is exposed.

T. Significance**2Y. Description of Environment and Outbuildings****History**

This house appears on the 1914 Sanborn Map. The parcel is part of Holden's 3rd Addition.

Missouri Historic Resources Survey Form - Continuation Sheet
Page 3

Reference Number

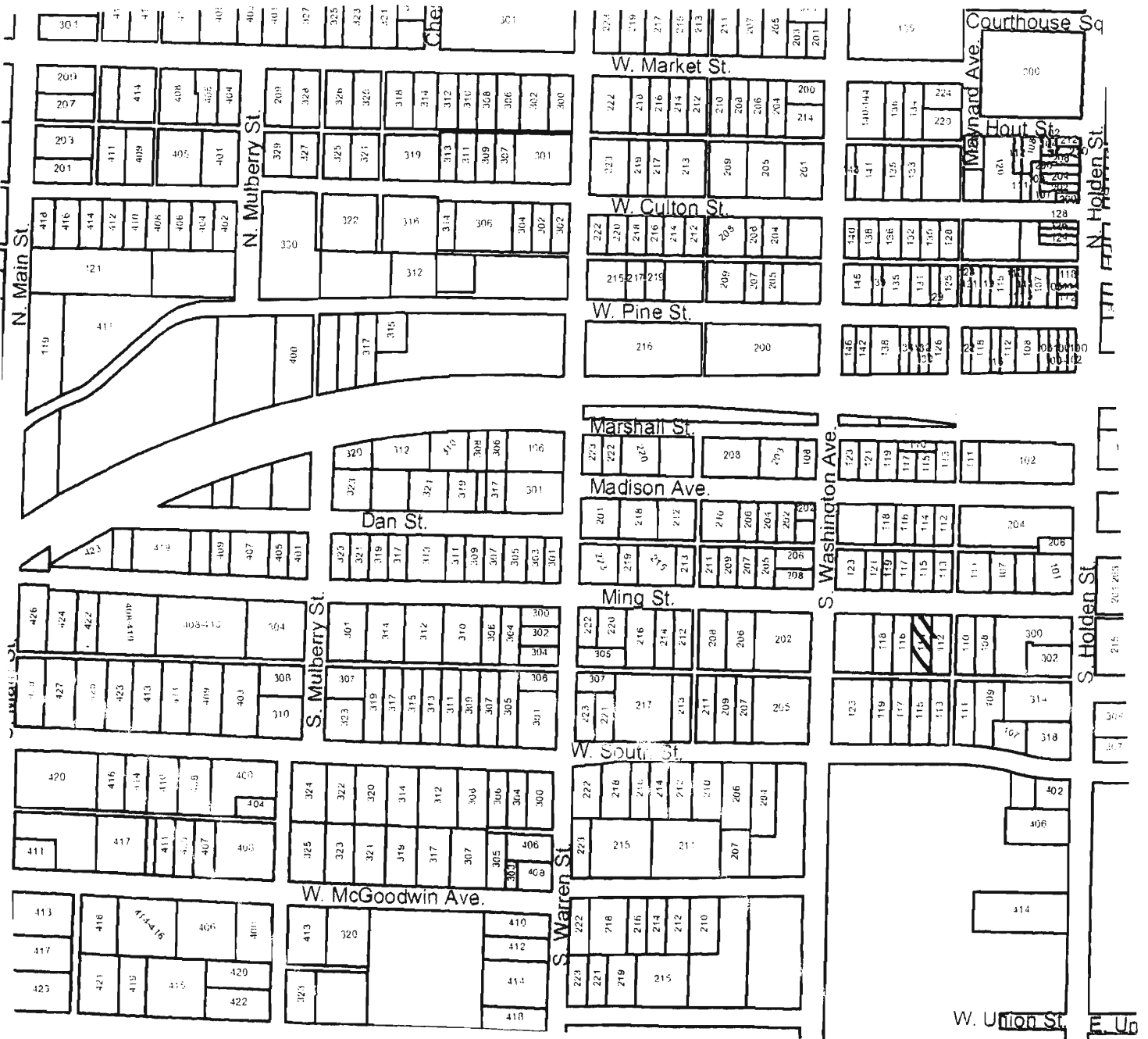
D. Address / Location

114 MING

E. City Warrensburg, MO

B. County 101 Johnson

Location Map





114 MING

Missouri Historic Resources Survey Form

Page 1

3045004 - 819

Reference Number

D. Address / Location

115 MING

E. City

Warrensburg, MO

B. County

101 Johnson

A. Historic Name

C. Other Name(s)

N. Ownership

Private

☒

Local

2I. Owner's Name and Address (if Different)

LARKIN, EDWARD D. PEGGY A

20 NW 151ST RD

CENTERVIEW MO 64019-8114

Federal

State

Mix

2A. Architect / Builder / Designer / Engineer

unknown

2O. Structural Systems

PR Platform Frame

2B. Architectural Style

65 Bungalow/Craftsman

2P. Wall Materials

21 Weatherboard

2C. Vernacular Type

2Q. Other Materials

2D. Construction Date

c. 1920

2E. Alteration Dates

2F. Date Rebuilt

2G. Date Moved

2H. Demo Date

2R. Roof Shapes

CM Complex

2J. Historic Function

01 Domestic

2S. Roof Materials

63 Asphalt

2K. Historic Sub-Function

01A Single Dwelling

2T. Roof Features

DR Dormer

Present Function

01 Domestic

2U. Foundation Materials

40 Cast Stone

2L. No. of Ancillary Structures

1

2M. Resource Type

Building

2N. Stories

Primary Structure

1½

Secondary Structure

1

Secondary Structure

2V. Porch Type

R1 Recessed-1 Story

Q. Area(s) of Significance/Contexts

030 Architecture

070 Community Plan. & Development

2W. Plan Code

RC Rectangle

R. Significant Person(s)

S. Significant Event Date(s)

2X. Description of Property - Continuation Sheet

X

T. Significance - Continuation Sheet

History - Continuation Sheet

X

2Y. Description of Environment and Outbuildings - Continuation Sheet

X

National Register Name

NR Eligibility

Potential to Contribute

2Z. Sources

Sanborn maps, plat maps, and previous survey.

Integrity

Excellent

Survey Report

Phase II Warrensburg Survey

Survey Date

2007

Preparer

Sally Schwenk Associates, Inc.

Photographs

City of Warrensburg Community Development Dept

D. Address / Location

115 MING

E. City Warrensburg, MO

B. County 101 Johnson

2X. Further Description

This house has a moderate pitch roof with wide eaves. Additional roof features include the gable dormers on the south and east roof slopes, and the brick chimney on the west roof slope. The primary facade has three bays. From left to right, the bays are defined by a triple window, the main entrance, and a paired window. The windows are the original vertically divided four-over-one light wood sash units. The two east end bays are recessed under the main roof, forming a porch. The porch features a brick support post and brick balustrade. Additional historic architectural features include the exposed rafter tails under the eaves, the wood clapboard siding, the rusticated cast stone foundation, and the wood trim details (window and door casings, fascia trim under eaves).

T. Significance

2Y. Description of Environment and Outbuildings

A small gable-front garage located at the northeast corner of the lot has a single vehicular bay that forms the majority of the primary facade and contains a wood plank door. The gable-front portion intersects with a shed roof rear portion.

History

This house is not on the 1914 Sanborn map, but appears on the 1945 Sanborn map. The parcel is part of Holden's 3rd Addition.

Missouri Historic Resources Survey Form - Continuation Sheet

Page 3

Reference Number

D. Address / Location

115 MING


E. City Warrensburg, MO

B. County 101 Johnson

Location Map



115 MING



Missouri Historic Resources Survey Form
Page 1

30A5004 - 820
Reference Number

D. Address / Location
116 MING

E. City Warrensburg, MO B. County 101 Johnson

A. Historic Name
C. Other Name(s)

N. Ownership Private ☒ Local

2A. Architect / Builder / Designer / Engineer
unknown

2B. Architectural Style

2C. Vernacular Type
01 American Four Square

2D. Construction Date c. 1905

2E. Alteration Dates 2F. Date Rebuilt
2G. Date Moved
2H. Demo Date

2J. Historic Function
01 Domestic

2K. Historic Sub-Function
01A Single Dwelling

Present Function
01 Domestic

2L. No. of Ancillary Structures 0

2M. Resource Type Building

2N. Stories
Primary Structure 2
Secondary Structure
Secondary Structure

Q. Area(s) of Significance/Contexts
030 Architecture
070 Community Plan. & Development

R. Significant Person(s) S. Significant Event Date(s)

T. Significance - Continuation Sheet

History - Continuation Sheet X

National Register Name NR Eligibility
Potential to Contribute

Integrity
Good

Survey Report Survey Date
Phase II Warrensburg Survey 2007

Preparer Sally Schwenk Associates, Inc.

Photographs City of Warrensburg Community Development Dept

2I. Owner's Name and Address (if Different)
PENROSE, JOHN A. ROBERTA R
951 SW 200TH RD
HOLDEN MO 64040

Federal State Mix

2O. Structural Systems
WU Wood Undetermined

2P. Wall Materials
92 Vinyl

2Q. Other Materials

2R. Roof Shapes
OT Other: Pyramidal

2S. Roof Materials
63 Asphalt

2T. Roof Features

2U. Foundation Materials
40 Stone

2V. Porch Type
OB Other Bay

2W. Plan Code
IR Irregular

2X. Description of Property - Continuation Sheet X

2Y. Description of Environment and
Outbuildings - Continuation Sheet X

2Z. Sources
Sanborn maps, plat maps, and previous survey.

Missouri Historic Resources Survey Form - Continuation Sheet**Page 2****Reference Number****D. Address / Location**

116 MING

E. City Warrensburg, MO**B. County** 101 Johnson**2X. Further Description**

This house has a steep pitch roof with wide eaves. The primary facade has two bays. From left to right, the bays are defined on the first story by the main entrance, and a single window. The windows are one-over-one light, double-hung sash units with decorative shutters. A gable roof porch projects to shelter the entrance bay and features cast stone support posts and balustrade. A brick chimney is located on the west roof slope.

T. Significance**2Y. Description of Environment and Outbuildings****History**

This house is not on the 1914 Sanborn Fire Insurance map, but appears on the 1945 Sanborn map. The parcel is part of Holden's 3rd Addition.

Missouri Historic Resources Survey Form - Continuation Sheet

Page 3

Reference Number

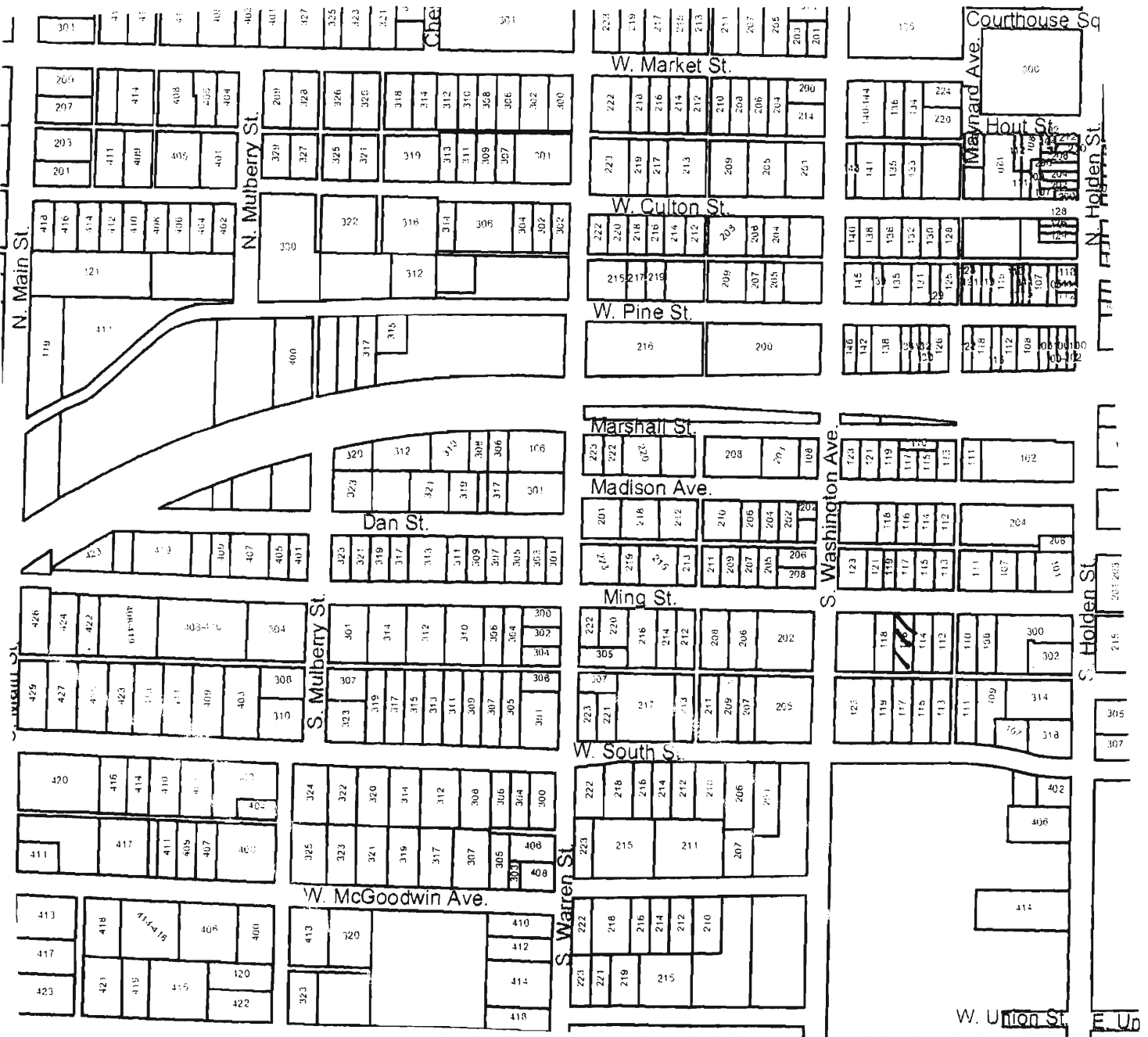
D. Address / Location

116 MING

E. City Warrensburg, MO

B. County 101 Johnson

Location Map





116 MING

Missouri Historic Resources Survey Form
Page 1

JOAS004 - 821
Reference Number

D. Address / Location

117 MING

E. City Warrensburg, MO B. County 101 Johnson

A. Historic Name

C. Other Name(s)

N. Ownership Private ☒ Local

2A. Architect / Builder / Designer / Engineer

unknown

2B. Architectural Style

2C. Vernacular Type

07 Gable-Front-and-Wing

2D. Construction Date c. 1900

2E. Alteration Dates

2F. Date Rebuilt

2G. Date Moved

2H. Demo Date

2J. Historic Function

01 Domestic

2K. Historic Sub-Function

01A Single Dwelling

Present Function

01 Domestic

2L. No. of Ancillary Structures 0

2M. Resource Type Building

2N. Stories

Primary Structure 1

Secondary Structure

Secondary Structure

Q. Area(s) of Significance/Contexts

030 Architecture

070 Community Plan. & Development

R. Significant Person(s) S. Significant Event Date(s)

T. Significance - Continuation Sheet

History - Continuation Sheet X

National Register Name NR Eligibility

Potential to Contribute

Integrity

Good

Survey Report

Phase II Warrensburg Survey

Survey Date

2007

Preparer Sally Schwenk Associates, Inc.

Photographs City of Warrensburg Community Development Dept

2I. Owner's Name and Address (if Different)

CORSON, LARRY D

721 SE 800TH RD

LEETON, MO 64761

Federal State Mix

2O. Structural Systems

WU Wood Undetermined

2P. Wall Materials

21 Weatherboard

2Q. Other Materials

2R. Roof Shapes

IG Intersecting Gable

2S. Roof Materials

63 Asphalt

2T. Roof Features

2U. Foundation Materials

40 Stone

2V. Porch Type

OH One-Half

2W. Plan Code

IR Irregular

2X. Description of Property - Continuation Sheet X

2Y. Description of Environment and Outbuildings - Continuation Sheet X

2Z. Sources

Sanborn maps, plat maps, and previous survey.

Missouri Historic Resources Survey Form - Continuation Sheet

Reference Number

Page 2

D. Address / Location

117 MING

E. City Warrensburg, MO

B. County 101 Johnson

2X. Further Description

This house has a moderate pitch cross-gable roof with wide eaves. The gable-front projection is at the center of the primary facade. The primary facade has three bays. From left to right, the bays are defined by a single window, a large picture window, and a single entrance. A shed roof porch shelters the east end bay and features remnants of its original turned posts and cut-out frieze, as well as replacement square wood support posts. There is no balustrade. A second entrance leads into the east side elevation of the front gable projection. The windows are double-hung sash units. Additional historic architectural features include the wood window and door casing trim and lintel molding, the chimney on the roof ridge, the wood clapboard siding with wall corner and fascia board trim, and the exposed stone foundation.

T. Significance

2Y. Description of Environment and Outbuildings

History

This house does not appear on the 1898 Sanborn map, but does appear on the 1907 edition. The parcel is part of Holden's 3rd Addition.

Missouri Historic Resources Survey Form - Continuation Sheet
Page 3

Reference Number

D. Address / Location

117 MING


E. City Warrensburg, MO

B. County 101 Johnson

Location Map



117 MING



Missouri Historic Resources Survey Form
Page 1

3013004-822
Reference Number

D. Address / Location

119 MING

E. City

Warrensburg, MO

B. County

101 Johnson

A. Historic Name

C. Other Name(s)

N. Ownership

Private

X

Local

2A. Architect / Builder / Designer / Engineer

unknown

2B. Architectural Style

2C. Vernacular Type

22 Bungalow/Bungalowoid

2D. Construction Date

c. 1925

2E. Alteration Dates

2F. Date Rebuilt

2G. Date Moved

2H. Demo Date

2J. Historic Function

01 Domestic

2K. Historic Sub-Function

01A Single Dwelling

Present Function

01 Domestic

2L. No. of Ancillary Structures

0

2M. Resource Type

Building

2N. Stories

Primary Structure

1

Secondary Structure

Secondary Structure

Q. Area(s) of Significance/Contexts

030 Architecture

070 Community Plan. & Development

R. Significant Person(s)

S. Significant Event Date(s)

T. Significance - Continuation Sheet

History - Continuation Sheet

X

National Register Name

NR Eligibility

Potential to Contribute

Integrity

Good

Survey Report

Phase II Warrensburg Survey

Survey Date

2007

Preparer

Sally Schwenk Associates, Inc.

Photographs

City of Warrensburg Community Development Dept

2I. Owner's Name and Address (if Different)

LARKIN, EDWARD D. PEGGY A

20 NW 151ST RD

CENTERVIEW MO 64019-8114

Federal

State

Mix

2O. Structural Systems

PR Platform Frame

2P. Wall Materials

64 Asbestos

2Q. Other Materials

2R. Roof Shapes

GB Gable

2S. Roof Materials

63 Asphalt

2T. Roof Features

2U. Foundation Materials

40 Cast Stone

2V. Porch Type

TQ Three-Quarter

2W. Plan Code

RC Rectangle

2X. Description of Property - Continuation Sheet X

2Y. Description of Environment and Outbuildings - Continuation Sheet X

2Z. Sources

Sanborn maps, plat maps, and previous survey.

Missouri Historic Resources Survey Form - Continuation Sheet**Page 2****Reference Number****D. Address / Location**

119 MING

E. City Warrensburg, MO**B. County** 101 Johnson**2X. Further Description**

This house has a moderate pitch gable-front roof with wide eaves. The primary facade has three bays. From left to right, the bays are defined by a single window, the main entrance, and a single window. The windows are one-over-one light, double-hung wood sash units with exterior storm windows. A shed roof porch spans the facade and has decorative iron support posts and balustrade. Historic architectural features include the wood window and door casing trim and lintel molding, small square vent opening in the gable peak, and the exposed rusticated cast stone foundation.

T. Significance**2Y. Description of Environment and Outbuildings****History**

This house does not appear on the 1914 Sanborn map, but does appear on the 1945 edition. The parcel is part of Holden's 3rd Addition.

Missouri Historic Resources Survey Form - Continuation Sheet

Page 3

Reference Number

D. Address / Location

119 MING

E. City Warrensburg, MO

B. County 101 Johnson

Location Map





119 MING

Missouri Historic Resources Survey Form
Page 1

JOA004 - 923
Reference Number

D. Address / Location

121 MING

E. City Warrensburg, MO B. County 101 Johnson

A. Historic Name

C. Other Name(s)

N. Ownership Private ☒ Local

2A. Architect / Builder / Designer / Engineer

unknown

2B. Architectural Style

70 Modern Movement: Minimal Traditional

2C. Vernacular Type

2D. Construction Date c. 1945

2E. Alteration Dates

2F. Date Rebuilt

2G. Date Moved

2H. Demo Date

2J. Historic Function

01 Domestic

2K. Historic Sub-Function

01A Single Dwelling

Present Function

01 Domestic

2L. No. of Ancillary Structures 0

2M. Resource Type Building

2N. Stories

Primary Structure 1

Secondary Structure

Secondary Structure

Q. Area(s) of Significance/Contexts

030 Architecture

070 Community Plan. & Development

R. Significant Person(s)

S. Significant Event Date(s)

T. Significance - Continuation Sheet

History - Continuation Sheet X

National Register Name

NR Eligibility

Potential to Contribute

Integrity

Excellent

Survey Report

Phase II Warrensburg Survey

Survey Date

2007

Preparer Sally Schwenk Associates, Inc.

Photographs City of Warrensburg Community Development Dept

2I. Owner's Name and Address (if Different)

STEPHENSON, MICHAEL W. TAMI B

121 MING ST

WARRENSBURG, MO 64093

Federal State Mix

2O. Structural Systems

PR Platform Frame

2P. Wall Materials

64 Asbestos

2Q. Other Materials

2R. Roof Shapes

IG Intersecting Gable

2S. Roof Materials

63 Asphalt

2T. Roof Features

2U. Foundation Materials

40 Cast Stone

2V. Porch Type

ST Stoop

2W. Plan Code

IR Irregular

2X. Description of Property - Continuation Sheet X

2Y. Description of Environment and Outbuildings - Continuation Sheet X

2Z. Sources

Sanborn maps, plat maps, and previous survey.

Missouri Historic Resources Survey Form - Continuation Sheet

Reference Number

Page 2

D. Address / Location

121 MING

E. City Warrensburg, MO

B. County 101 Johnson

2X. Further Description

This house has a moderate-to-shallow pitch cross-gable roof with tight eaves. The gable-front projection is at the west end. The primary facade has three bays. From left to right, the bays are defined by a paired window, the main entrance, and a single window. The windows are six-over-one light, double-hung wood sash units. A second front-facing cross gable distinguishes the main entrance, where a slightly recessed entry door forms a very shallow stoop porch. Additional historic architectural features include the wood window and door casing trim, the brick chimney on the roof ridge, the asbestos shingle siding (either original or a common historic alterations), the eave returns on the front-facing gable, and the rusticated cast stone foundation.

T. Significance**2Y. Description of Environment and Outbuildings****History**

This house does not appear on the 1945 Sanborn Map. The parcel is part of Holden's 3rd Addition.

Missouri Historic Resources Survey Form - Continuation Sheet

Page 3

Reference Number

D. Address / Location


121 MING

E. City Warrensburg, MO

B. County 101 Johnson

Location Map





121 MING

Missouri Historic Resources Survey Form

Page 1

JOAS004 - 824

Reference Number

D. Address / Location

123 MING

E. City Warrensburg, MO B. County 101 Johnson

A. Historic Name

C. Other Name(s)

N. Ownership Private ☒ Local

2I. Owner's Name and Address (if Different)

GELBACH, DOUGLAS B. RHONDA S

300 S HOLDEN ST

WARRENSBURG MO 64093

Federal State Mix

2A. Architect / Builder / Designer / Engineer

unknown

2O. Structural Systems

BF Balloon Frame

2B. Architectural Style

2P. Wall Materials

64 Asbestos

2C. Vernacular Type

07 Gable-Front-and-Wing

2Q. Other Materials

2D. Construction Date

Late 19th c

2E. Alteration Dates

2F. Date Rebuilt

2G. Date Moved

2H. Demo Date

2R. Roof Shapes

HP Hipped

2J. Historic Function

01 Domestic

2S. Roof Materials

63 Asphalt

2K. Historic Sub-Function

01A Single Dwelling

2T. Roof Features

Present Function

01 Domestic

2L. No. of Ancillary Structures

0

2M. Resource Type

Building

2N. Stories

Primary Structure

2

Secondary Structure

Secondary Structure

2U. Foundation Materials

40 Stone

2V. Porch Type

OH One-Half

Q. Area(s) of Significance/Contexts

030 Architecture

070 Community Plan. & Development

2W. Plan Code

IR Irregular

R. Significant Person(s)

S. Significant Event Date(s)

2X. Description of Property - Continuation Sheet X

T. Significance - Continuation Sheet

History - Continuation Sheet

X

2Y. Description of Environment and Outbuildings - Continuation Sheet X

National Register Name

NR Eligibility

TBD

2Z. Sources

Sanborn maps, plat maps, and previous survey.

Integrity

Poor+

Survey Report

Phase II Warrensburg Survey

Survey Date

2007

Preparer Sally Schwenk Associates, Inc.

Photographs City of Warrensburg Community Development Dept

Missouri Historic Resources Survey Form - Continuation Sheet**Page 2****Reference Number****D. Address / Location**

123 MING

E. City Warrensburg, MO**B. County** 101 Johnson**2X. Further Description**

This house has a shallow pitch cross-hip roof with wide eaves. The hip projection is at the west end. The primary facade has four bays. From left to right, the bays are defined on the first story by two single windows, a single entrance, and a single window. The windows are one-over-one light, double-hung wood sash units with exterior storm windows. A hip roof porch spans the two east end bays and features early twentieth century square support posts that rest on low brick piers. There is no balustrade.

T. Significance**2Y. Description of Environment and Outbuildings****History**

This house appears on all available Sanborn Fire Insurance maps, which go back to 1888 in this part of town. The parcel is part of Holden's 3rd Addition.

Missouri Historic Resources Survey Form - Continuation Sheet

Page 3

Reference Number

D. Address / Location

123 MING

E. City Warrensburg, MO

B. County 101 Johnson

Location Map





123 MING

Missouri Historic Resources Survey Form

Page 1

JOAS0041-825
Reference Number

D. Address / Location

202 MING

E. City

Warrensburg, MO

B. County

101 Johnson

A. Historic Name

C. Other Name(s)

N. Ownership

Private

Local

☒

Federal

State

Mix

2A. Architect / Builder / Designer / Engineer

unknown

2B. Architectural Style

70 Modern Movement

2C. Vernacular Type

2D. Construction Date

c. 1970

2E. Alteration Dates

2F. Date Rebuilt

2G. Date Moved

2H. Demo Date

2J. Historic Function

05 Education

2K. Historic Sub-Function

05A School

Present Function

05 Education

2L. No. of Ancillary Structures

0

2M. Resource Type

Building

2N. Stories

Primary Structure

1

Secondary Structure

Secondary Structure

Q. Area(s) of Significance/Contexts

030 Architecture

070 Community Plan. & Development

R. Significant Person(s)

S. Significant Event Date(s)

T. Significance - Continuation Sheet

History - Continuation Sheet

☒

National Register Name

NR Eligibility

Not eligible

Integrity

Non-Historic

Survey Report

Phase II Warrensburg Survey

Survey Date

2007

Preparer

Sally Schwenk Associates, Inc.

Photographs

City of Warrensburg Community Development Dept

2I. Owner's Name and Address (if Different)

BOARD OF REGENTS FOR CMSU

ADMIN 202

WARRENSBURG MO 64093

2O. Structural Systems

CB Concrete Block

2P. Wall Materials

30 Brick

2Q. Other Materials

2R. Roof Shapes

FT Flat

2S. Roof Materials

01 None Listed

2T. Roof Features

2U. Foundation Materials

65 Concrete

2V. Porch Type

OB Other Bay

2W. Plan Code

IR Irregular

2X. Description of Property - Continuation Sheet

☒

2Y. Description of Environment and Outbuildings - Continuation Sheet

☒

2Z. Sources

Sanborn maps, plat maps, and previous survey.

Missouri Historic Resources Survey Form - Continuation Sheet**Reference Number****Page 2****D. Address / Location**

202 MING

E. City Warrensburg, MO**B. County** 101 Johnson**2X. Further Description**

This late twentieth century school building has a flat roof central section with a series of very shallow gables on each of the lower sections (east and north elevations). A large window wall characterizes the east elevation. A very shallow gabled porch is located on the north elevation.

T. Significance**2Y. Description of Environment and Outbuildings****History**

This building does not appear on the 1945 Sanborn map. The parcel is part of Holden's 3rd Addition.

Missouri Historic Resources Survey Form - Continuation Sheet

Page 3

Reference Number

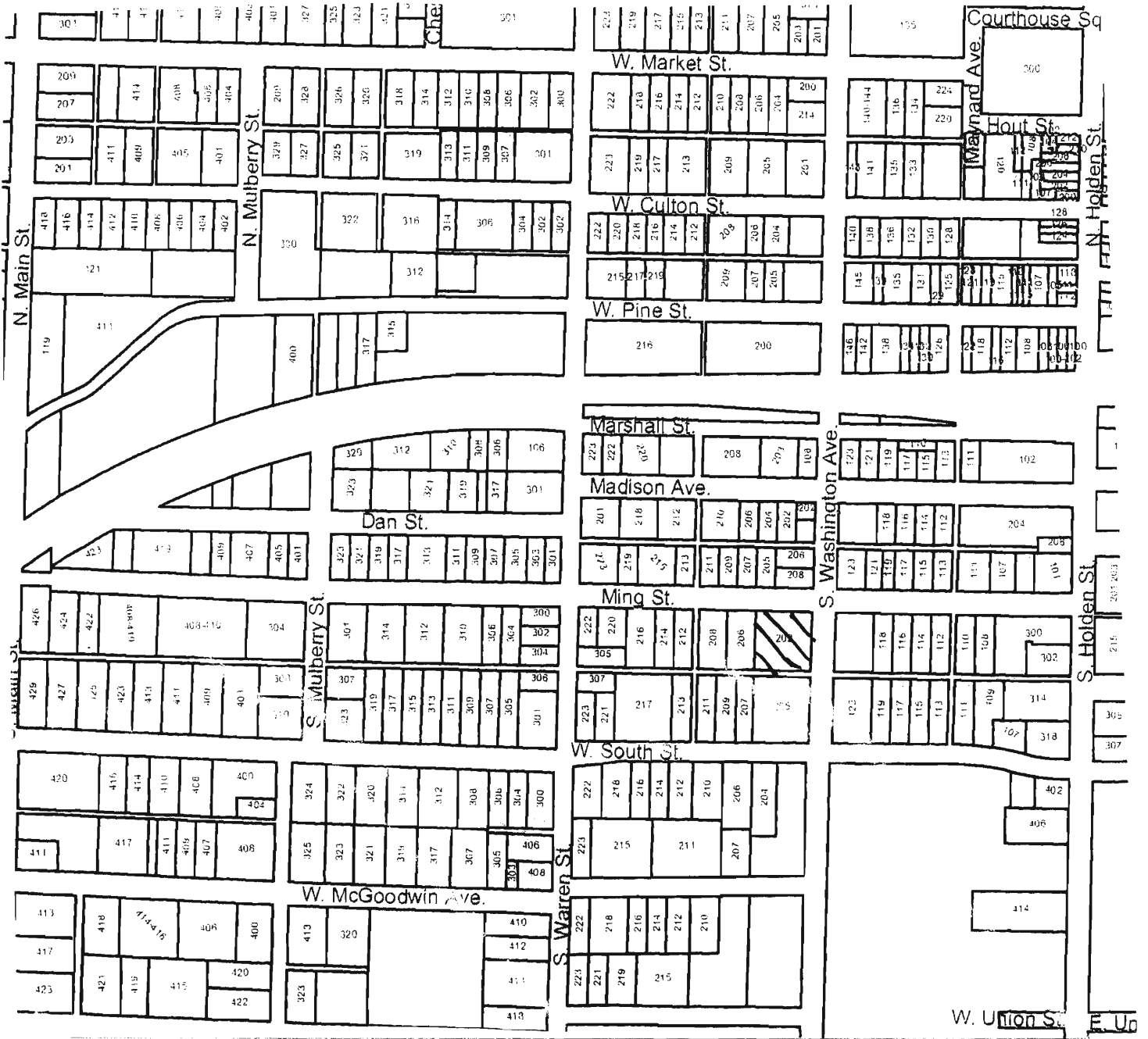

D. Address / Location

202 MING

E. City Warrensburg, MO

B. County 101 Johnson

Location Map





202 MING

Missouri Historic Resources Survey Form

Page 1

308-004-826
Reference Number

D. Address / Location

205 MING

E. City

Warrensburg, MO

B. County

101 Johnson

A. Historic Name

C. Other Name(s)

N. Ownership

Private

☒

Local

Federal

State

Mix

2A. Architect / Builder / Designer / Engineer

unknown

2B. Architectural Style

65 Bungalow/Craftsman

2C. Vernacular Type

2D. Construction Date

c. 1920

2E. Alteration Dates

2F. Date Rebuilt

2G. Date Moved

2H. Demo Date

2J. Historic Function

01 Domestic

2K. Historic Sub-Function

01A Single Dwelling

Present Function

01 Domestic

2L. No. of Ancillary Structures

1

2M. Resource Type

Building

2N. Stories

Primary Structure

1½

Secondary Structure

1

Secondary Structure

Q. Area(s) of Significance/Contexts

030 Architecture

070 Community Plan. & Development

R. Significant Person(s)

S. Significant Event Date(s)

T. Significance - Continuation Sheet

History - Continuation Sheet

☒

National Register Name

NR Eligibility

TBD

Integrity

Poor+

Survey Report

Phase II Warrensburg Survey

Survey Date

2007

Preparer

Sally Schwenk Associates, Inc.

Photographs

City of Warrensburg Community Development Dept

2I. Owner's Name and Address (if Different)

HILLSMAN, DONALD A. TERESA D

166 NW COUNTY ROAD OO

WARRENSBURG MO 64093

2O. Structural Systems

PR Platform Frame

2P. Wall Materials

92 Vinyl

2Q. Other Materials

2R. Roof Shapes

GB Gable

2S. Roof Materials

63 Asphalt

2T. Roof Features

DR Dormer

2U. Foundation Materials

40 Stone

2V. Porch Type

TQ Three-Quarter

2W. Plan Code

RC Rectangle

2X. Description of Property - Continuation Sheet ☒2Y. Description of Environment and Outbuildings - Continuation Sheet ☒

2Z. Sources

Sanborn maps, plat maps, and previous survey.

Missouri Historic Resources Survey Form - Continuation Sheet

Reference Number

Page 2

D. Address / Location

205 MING

E. City Warrensburg, MO

B. County 101 Johnson

2X. Further Description

This house has a moderate pitch side-gable roof with wide eaves. The primary facade has three bays. From left to right, the bays are defined by a single window, the main entrance, and a single window. The windows are one-over-one light, double-hung wood sash units with exterior storm windows. A hip roof porch spans the facade and features round column supports that rest on low stone piers. The porch has a concrete floor and no balustrade. Historic architectural features include the large shed dormer on the front roof slope, the brick chimney on the roof ridge, and the exposed cast stone foundation.

T. Significance

2Y. Description of Environment and Outbuildings

A historic gable-front single-car garage located at the rear of the lot, at the northwest corner has cast stone walls and tri-fold vertical wood plank doors.

History

This house is not on the 1914 Sanborn, but appears on the 1945 Sanborn Map. The parcel is part of Holden's 3rd Addition.

Missouri Historic Resources Survey Form - Continuation Sheet

Page 3

Reference Number

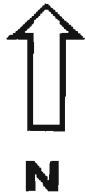
D. Address / Location

205 MING

E. City Warrensburg, MO

B. County 101 Johnson

Location Map





205 MING

Missouri Historic Resources Survey Form
Page 1

30A8004-827
Reference Number

D. Address / Location

207 MING

E. City

Warrensburg, MO

B. County

101 Johnson

A. Historic Name

C. Other Name(s)

N. Ownership

Private

☒ Local

2I. Owner's Name and Address (if Different)

IUCHS, RODNEY, KAREN

2704 S STEWART

SEDALIA, MO 65301

Federal

State

Mix

2A. Architect / Builder / Designer / Engineer

unknown

2O. Structural Systems

PR Platform Frame

2B. Architectural Style

2P. Wall Materials

64 Asbestos

2C. Vernacular Type

22 Bungalow/Bungalowoid

2Q. Other Materials

2D. Construction Date

c. 1920

2E. Alteration Dates

2F. Date Rebuilt

2G. Date Moved

2H. Demo Date

2R. Roof Shapes

CM Complex

2J. Historic Function

01 Domestic

2S. Roof Materials

63 Asphalt

2K. Historic Sub-Function

01A Single Dwelling

2T. Roof Features

DR Dormer

Present Function

01 Domestic

2L. No. of Ancillary Structures

0

2U. Foundation Materials

40 Stone

2M. Resource Type

Building

2N. Stories

Primary Structure

1

Secondary Structure

Secondary Structure

2V. Porch Type

TQ Three-Quarter

Q. Area(s) of Significance/Contexts

030 Architecture

070 Community Plan. & Development

2W. Plan Code

RC Rectangle

R. Significant Person(s)

S. Significant Event Date(s)

2X. Description of Property - Continuation Sheet X

T. Significance - Continuation Sheet

2Y. Description of Environment and Outbuildings - Continuation Sheet X

History - Continuation Sheet

X

National Register Name

NR Eligibility

Potential to Contribute

Integrity

Good

Survey Report

Phase II Warrensburg Survey

Survey Date

2007

Preparer

Sally Schwenk Associates, Inc.

2Z. Sources

Sanborn maps, plat maps, and previous survey.

Photographs City of Warrensburg Community Development Dept

Missouri Historic Resources Survey Form - Continuation Sheet

Reference Number

Page 2

D. Address / Location

207 MING

E. City Warrensburg, MO

B. County 101 Johnson

2X. Further Description

This house has a steep pitch roof with wide eaves. Additional roof features include the large cross-gable dormers on each roof slope and the exposed rafter tails under the eaves. The primary facade has three bays. From left to right, the bays are defined by a single window, the main entrance, and a single window. The windows are one-over-one light, double-hung wood sash units with exterior storm windows. A hip roof porch shelters the three facade bays and features large square support posts and a matchstick balustrade. Additional historic architectural features include wood window and door casing trim and the exposed rusticated cast stone foundation.

T. Significance

2Y. Description of Environment and Outbuildings

History

This house is not on the 1914 Sanborn, but appears on the 1945 Sanborn Map. The parcel is part of Holden's 3rd Addition.

Missouri Historic Resources Survey Form - Continuation Sheet
Page 3

Reference Number

D. Address / Location

207 MING

E. City Warrensburg, MO

B. County 101 Johnson

Location Map





207 MING

Missouri Historic Resources Survey Form

Page 1

30AS004 - 828
Reference Number

D. Address / Location

209 MING

E. City Warrensburg, MO B. County 101 Johnson

A. Historic Name

C. Other Name(s)

N. Ownership

Private

☒

Local

2I. Owner's Name and Address (if Different)

SMALL, GREGORY N. RUTHANE

1406 KENSINGTON CT

WARRENSBURG MO 64093

Federal

State

Mix

2A. Architect / Builder / Designer / Engineer

unknown

2O. Structural Systems

BF Balloon Frame

2B. Architectural Style

2P. Wall Materials

64 Asbestos

2C. Vernacular Type

07 Gable-Front-and-Wing

2Q. Other Materials

2D. Construction Date

Late 19th c

2E. Alteration Dates

2F. Date Rebuilt

2G. Date Moved

2H. Demo Date

2R. Roof Shapes

IG Intersecting Gable

2J. Historic Function

01 Domestic

2S. Roof Materials

63 Asphalt

2K. Historic Sub-Function

01A Single Dwelling

2T. Roof Features

Present Function

01 Domestic

2U. Foundation Materials

40 Stone

2L. No. of Ancillary Structures

0

2M. Resource Type

Building

2N. Stories

Primary Structure

2

Secondary Structure

Secondary Structure

2V. Porch Type

OB Other Bay

Q. Area(s) of Significance/Contexts

030 Architecture

070 Community Plan. & Development

2W. Plan Code

IR Irregular

R. Significant Person(s)

S. Significant Event Date(s)

2X. Description of Property - Continuation Sheet

☒

T. Significance - Continuation Sheet

2Y. Description of Environment and Outbuildings - Continuation Sheet

☒

History - Continuation Sheet

☒

2Z. Sources

Sanborn maps, plat maps, and previous survey.

National Register Name

NR Eligibility

TBD

Integrity

Poor+

Survey Report

Phase II Warrensburg Survey

Survey Date

2007

Preparer Sally Schwenk Associates, Inc.

Photographs City of Warrensburg Community Development Dept

Missouri Historic Resources Survey Form - Continuation Sheet

Reference Number

Page 2

D. Address / Location

209 MING

E. City Warrensburg, MO**B. County** 101 Johnson**2X. Further Description**

This house has a steep pitch cross-gabled roof. The two-story front-facing gable is at the west end; the one-story side-gabled section is at the east end. The primary facade has four bays. From left to right, the bays are defined on the first story by: two single windows, a single entrance, and a single window. The windows are tall, narrow one-over-one light, double-hung wood sash units with exterior storm windows. A gable hood supported by non-historic square wood support posts shelters the entrance bay. Historic architectural features include the exposed stone foundation and the wood window casing trim.

T. Significance**2Y. Description of Environment and Outbuildings****History**

This house appears on the 1907 Sanborn Map; earlier editions do not cover this section of Warrensburg. The parcel is part of Holden's 3rd Addition.

Missouri Historic Resources Survey Form - Continuation Sheet

Page 3

Reference Number

D. Address / Location

209 MING

E. City Warrensburg, MO

B. County 101 Johnson

Location Map





209 MING

Missouri Historic Resources Survey Form
Page 1

JOH-004-829
Reference Number

D. Address / Location

211 MING

E. City Warrensburg, MO B. County 101 Johnson

A. Historic Name

C. Other Name(s)

N. Ownership Private ☒ Local

2A. Architect / Builder / Designer / Engineer

unknown

2B. Architectural Style

2C. Vernacular Type

07 Gable-Front-and-Wing

2D. Construction Date c. 1900

2E. Alteration Dates

2F. Date Rebuilt

2G. Date Moved

2H. Demo Date

2J. Historic Function

01 Domestic

2K. Historic Sub-Function

01A Single Dwelling

Present Function

01 Domestic

2L. No. of Ancillary Structures 0

2M. Resource Type Building

2N. Stories

Primary Structure 1

Secondary Structure

Secondary Structure

Q. Area(s) of Significance/Contexts

030 Architecture

070 Community Plan. & Development

R. Significant Person(s)

S. Significant Event Date(s)

T. Significance - Continuation Sheet

History - Continuation Sheet X

National Register Name

NR Eligibility

Potential to Contribute

Integrity

Good

Survey Report

Phase II Warrensburg Survey

Survey Date

2007

Preparer Sally Schwenk Associates, Inc.

Photographs City of Warrensburg Community Development Dept

2I. Owner's Name and Address (if Different)

WARD, JAMES W. MARY C

412 ACORN PL

WARRENSBURG MO 64093

Federal State Mix

2O. Structural Systems

WU Wood Undetermined

2P. Wall Materials

99 Other: Masonite

2Q. Other Materials

2R. Roof Shapes

IG Intersecting Gable

2S. Roof Materials

63 Asphalt

2T. Roof Features

2U. Foundation Materials

40 Stone

2V. Porch Type

WA Wrap-Around

2W. Plan Code

IR Irregular

2X. Description of Property - Continuation Sheet X

2Y. Description of Environment and Outbuildings - Continuation Sheet X

2Z. Sources

Sanborn maps, plat maps, and previous survey.

D. Address / Location

211 MING

E. City Warrensburg, MO

B. County 101 Johnson

2X. Further Description

This house has a steep pitch cross-gable roof with moderate eaves. The gable-front projection is at the west end. The primary facade has three bays. From left to right, the bays are defined by a large single window, a single entrance, and a single window. The windows are one-over-one light, double-hung wood sash units. A hip roof wrap-around porch shelters the two east end bays and part of the east elevation. The porch features turned posts and a replacement wood balustrade. A second entrance leads into the east side elevation of the front gable projection. The stone foundation is exposed.

T. Significance

2Y. Description of Environment and Outbuildings

History

This house appears on the 1907 Sanborn Map. The parcel is part of Holden's 3rd Addition.

Missouri Historic Resources Survey Form - Continuation Sheet

Page 3

Reference Number

D. Address / Location


211 MING

E. City Warrensburg, MO

B. County 101 Johnson

Location Map





211 MING

Missouri Historic Resources Survey Form
Page 1

SOH50041-820
Reference Number

D. Address / Location

212 MING

E. City Warrensburg, MO B. County 101 Johnson

A. Historic Name

C. Other Name(s)

N. Ownership Private ☒ Local

2A. Architect / Builder / Designer / Engineer

unknown

2B. Architectural Style

45 Queen Anne

2C. Vernacular Type

2D. Construction Date c. 1895

2E. Alteration Dates

2F. Date Rebuilt

2G. Date Moved

2H. Demo Date

2J. Historic Function

01 Domestic

2K. Historic Sub-Function

01A Single Dwelling

Present Function

01 Domestic

2L. No. of Ancillary Structures 0

2M. Resource Type Building

2N. Stories

Primary Structure 1

Secondary Structure

Secondary Structure

Q. Area(s) of Significance/Contexts

030 Architecture

070 Community Plan. & Development

R. Significant Person(s)

S. Significant Event Date(s)

T. Significance - Continuation Sheet

History - Continuation Sheet X

National Register Name

NR Eligibility

TBD

Integrity

Poor

Survey Report

Phase II Warrensburg Survey

Survey Date

2007

Preparer Sally Schwenk Associates, Inc.

Photographs City of Warrensburg Community Development Dept

2I. Owner's Name and Address (if Different)

HAUSER, WILLIAM E

PO BOX 232

WARRENSBURG MO 64093

Federal State Mix

2O. Structural Systems

WU Wood Undetermined

2P. Wall Materials

92 Vinyl

99 Other: PermaStone

2Q. Other Materials

2R. Roof Shapes

CM Complex

2S. Roof Materials

63 Asphalt

2T. Roof Features

2U. Foundation Materials

40 Stone

2V. Porch Type

OH One-Half

2W. Plan Code

IR Irregular

2X. Description of Property - Continuation Sheet X

2Y. Description of Environment and Outbuildings - Continuation Sheet X

2Z. Sources

Sanborn maps, plat maps, and previous survey.

Missouri Historic Resources Survey Form - Continuation Sheet

Reference Number

Page 2

D. Address / Location

212 MING

E. City Warrensburg, MO

B. County 101 Johnson

2X. Further Description

This house has a steep pitch cross-gable roof with moderate eaves. The gable-front projection is at the west end. The primary facade has four bays, defined by single windows. The windows are tall narrow one-over-one light, double-hung wood sash units with exterior storm windows. A hip roof porch shelters the three east end bays and features the historic Tuscan columns and "matchstick" balustrade. The main entrance leads into the east side elevation of the front gable projection. The stone foundation is exposed.

T. Significance**2Y. Description of Environment and Outbuildings****History**

This house appears on the 1914 Sanborn Map. The parcel is part of Holden's 3rd Addition.

Missouri Historic Resources Survey Form - Continuation Sheet

Page 3

Reference Number

D. Address / Location

212 MING

E. City Warrensburg, MO

B. County 101 Johnson

Location Map





212 MING

Missouri Historic Resources Survey Form

Page 1

30AS004 - 831
Reference Number

D. Address / Location

213 MING

E. City

Warrensburg, MO

B. County

101 Johnson

A. Historic Name

C. Other Name(s)

N. Ownership

Private

☒

Local

2I. Owner's Name and Address (if Different)

WITBECK, FRANCIS

PO BOX 533

WARRENSBURG, MO 64093

2A. Architect / Builder / Designer / Engineer

unknown

20. Structural Systems

WU Wood Undetermined

2B. Architectural Style

2P. Wall Materials

92 Vinyl

2C. Vernacular Type

07 Gable-Front-and-Wing

2Q. Other Materials

2D. Construction Date

c. 1895

2E. Alteration Dates

2F. Date Rebuilt

2G. Date Moved

2H. Demo Date

2R. Roof Shapes

IG Intersecting Gable

2J. Historic Function

01 Domestic

2S. Roof Materials

63 Asphalt

2K. Historic Sub-Function

01A Single Dwelling

2T. Roof Features

Present Function

01 Domestic

2L. No. of Ancillary Structures

0

2M. Resource Type

Building

2N. Stories

Primary Structure

1

Secondary Structure

Secondary Structure

2U. Foundation Materials

40 Stone

2V. Porch Type

OH One-Half

Q. Area(s) of Significance/Contexts

030 Architecture

070 Community Plan. & Development

2W. Plan Code

IR Irregular

R. Significant Person(s)

S. Significant Event Date(s)

2X. Description of Property - Continuation Sheet X

T. Significance - Continuation Sheet

History - Continuation Sheet

X

National Register Name

NR Eligibility

Potential to Contribute

2Y. Description of Environment and Outbuildings - Continuation Sheet X

Integrity

Good

2Z. Sources

Sanborn maps, plat maps, and previous survey.

Survey Report

Phase II Warrensburg Survey

Survey Date

2007

Preparer

Sally Schwenk Associates, Inc.

Photographs

City of Warrensburg Community Development Dept

Missouri Historic Resources Survey Form - Continuation Sheet

Reference Number

Page 2

D. Address / Location

213 MING

E. City Warrensburg, MO

B. County 101 Johnson

2X. Further Description

This house has a moderate pitch cross-gable roof with moderate eaves. The gable-front projection is at the west end. The primary facade has two bays. From left to right, the bays are defined by a paired window and a single window. The windows are one-over-one light, double-hung wood sash units. A shed roof porch shelters the east end bay. The porch has replacement wood support posts and balustrade. The main entrance leads into the east side elevation of the front gable projection. The stone foundation is exposed.

T. Significance**2Y. Description of Environment and Outbuildings****History**

This house appears on the 1907 Sanborn Map. The parcel is part of Holden's 3rd Addition.

Missouri Historic Resources Survey Form - Continuation Sheet

Page 3

Reference Number

D. Address / Location


213 MING

E. City Warrensburg, MO

B. County 101 Johnson

Location Map





213 MING

Missouri Historic Resources Survey Form

Page 1

JOA5004 - 832

Reference Number

D. Address / Location

214 MING

E. City

Warrensburg, MO

B. County

101 Johnson

A. Historic Name

C. Other Name(s)

N. Ownership

Private

☒

Local

2A. Architect / Builder / Designer / Engineer

unknown

2B. Architectural Style

2C. Vernacular Type

18 Gable-Front

2D. Construction Date

c. 1945

2E. Alteration Dates

2F. Date Rebuilt

2G. Date Moved

2H. Demo Date

2J. Historic Function

01 Domestic

2K. Historic Sub-Function

01A Single Dwelling

Present Function

01 Domestic

2L. No. of Ancillary Structures

0

2M. Resource Type

Building

2N. Stories

Primary Structure

1

Secondary Structure

Secondary Structure

Q. Area(s) of Significance/Contexts

030 Architecture

070 Community Plan. & Development

R. Significant Person(s)

S. Significant Event Date(s)

T. Significance - Continuation Sheet

History - Continuation Sheet

☒

National Register Name

NR Eligibility

TBD

Integrity

Poor+

Survey Report

Phase II Warrensburg Survey

Survey Date

2007

Preparer

Sally Schwenk Associates, Inc.

Photographs

City of Warrensburg Community Development Dept

2I. Owner's Name and Address (if Different)

BUTCHER, PATRICK . KELLI

214 MING ST

WARRENSBURG, MO 64093

Federal

State

Mix

2O. Structural Systems

PR Platform Frame

2P. Wall Materials

92 Vinyl

2Q. Other Materials

2R. Roof Shapes

GB Gable

2S. Roof Materials

63 Asphalt

2T. Roof Features

2U. Foundation Materials

65 Concrete

2V. Porch Type

CB Central Bay

2W. Plan Code

RC Rectangle

2X. Description of Property - Continuation Sheet

☒

2Y. Description of Environment and Outbuildings - Continuation Sheet

☒

2Z. Sources

Sanborn maps, plat maps, and previous survey.

Missouri Historic Resources Survey Form - Continuation Sheet**Page 2****Reference Number****D. Address / Location**

214 MING

E. City Warrensburg, MO**B. County** 101 Johnson**2X. Further Description**

This house has a moderate pitch gable-front roof with tight eaves. The primary façade has three bays. From left to right, the bays are defined by a single window, the main entrance, and a single window. The windows are non-historic one-over-one light vinyl units with decorative shutters. A gable hood shelters the entrance and features knee bracket supports.

T. Significance**2Y. Description of Environment and Outbuildings****History**

This house does not appear on the 1945 Sanborn Map. The parcel is part of Holden's 3rd Addition.

Missouri Historic Resources Survey Form - Continuation Sheet

Page 3

Reference Number

D. Address / Location

214 MING

E. City Warrensburg, MO

B. County 101 Johnson

Location Map





214 MING

Missouri Historic Resources Survey Form
Page 1

30A5004 - 832
Reference Number

D. Address / Location

215 MING

E. City

Warrensburg, MO

B. County

101 Johnson

A. Historic Name

C. Other Name(s)

N. Ownership

Private

☒ X

Local

2I. Owner's Name and Address (if Different)

SCHMIDT, JERRY A. LISA

132 SW 51ST RD

WARRENSBURG, MO 64093

Federal

State

Mix

2A. Architect / Builder / Designer / Engineer

unknown

2O. Structural Systems

PR Platform Frame

2B. Architectural Style

2P. Wall Materials

30 Brick

92 Vinyl

2C. Vernacular Type

51 Duplex

2Q. Other Materials

2D. Construction Date

c. 1995

2E. Alteration Dates

2F. Date Rebuilt

2G. Date Moved

2H. Demo Date

2R. Roof Shapes

IG Intersecting Gable

HP Hipped

2J. Historic Function

01 Domestic

2S. Roof Materials

63 Asphalt

2K. Historic Sub-Function

01B Multiple Dwelling

2T. Roof Features

Present Function

01 Domestic

2U. Foundation Materials

65 Concrete

2L. No. of Ancillary Structures

0

2M. Resource Type

Building

2N. Stories

Primary Structure

2

Secondary Structure

Secondary Structure

2V. Porch Type

CB Central Bay

R1 Recessed-1 Story

Q. Area(s) of Significance/Contexts

2W. Plan Code

RC Rectangle

R. Significant Person(s)

S. Significant Event Date(s)

2X. Description of Property - Continuation Sheet X

T. Significance - Continuation Sheet

2Y. Description of Environment and Outbuildings - Continuation Sheet X

History - Continuation Sheet

☒ X

2Z. Sources

Sanborn maps, plat maps, and previous survey.

National Register Name

NR Eligibility

Non-contributing/Not Eligible

Integrity

Non-Historic

Survey Report

Phase II Warrensburg Survey

Survey Date

2007

Preparer

Sally Schwenk Associates, Inc.

Photographs

City of Warrensburg Community Development Dept

Missouri Historic Resources Survey Form - Continuation Sheet**Reference Number****Page 2****D. Address / Location**

215 MING

E. City Warrensburg, MO**B. County** 101 Johnson**2X. Further Description**

This non-historic split-level duplex has a hipped main roof with two lower cross-gables at each end of the front roof slope. The primary facade has six bays, defined by the upper-level fenestration and unit entrances. Each unit has a double-car garage bay.

T. Significance**2Y. Description of Environment and Outbuildings****History**

This house does not appear on the 1945 Sanborn Map. The parcel is part of Holden's 3rd Addition.

Missouri Historic Resources Survey Form - Continuation Sheet

Page 3

Reference Number

D. Address / Location

215 MING

E. City	Warrensburg, MO	B. County	101 Johnson
---------	-----------------	-----------	-------------

Location Map





215 MING

Missouri Historic Resources Survey Form

Page 1

30AS004-834
Reference Number

D. Address / Location

216 MING

E. City

Warrensburg, MO

B. County

101 Johnson

A. Historic Name

C. Other Name(s)

N. Ownership

Private

☒

Local

Federal

State

Mix

2A. Architect / Builder / Designer / Engineer

unknown

2B. Architectural Style

2C. Vernacular Type

18 Gable-Front

2D. Construction Date

c. 1945

2E. Alteration Dates

2F. Date Rebuilt

2G. Date Moved

2H. Demo Date

2J. Historic Function

01 Domestic

2K. Historic Sub-Function

01A Single Dwelling

Present Function

01 Domestic

2L. No. of Ancillary Structures

0

2M. Resource Type

Building

2N. Stories

Primary Structure

1

Secondary Structure

Secondary Structure

Q. Area(s) of Significance/Contexts

030 Architecture

070 Community Plan. & Development

R. Significant Person(s)

S. Significant Event Date(s)

T. Significance - Continuation Sheet

History - Continuation Sheet

☒

National Register Name

NR Eligibility

TBD

Integrity

Poor+

Survey Report

Phase II Warrensburg Survey

Survey Date

2007

Preparer

Sally Schwenk Associates, Inc.

Photographs

City of Warrensburg Community Development Dept

2I. Owner's Name and Address (if Different)

STARKS, WILLIAM F. VICKIE B

1405 NE 80TH ST

KANSAS CITY MO 64118

2O. Structural Systems

PR Platform Frame

2P. Wall Materials

92 Vinyl

2Q. Other Materials

2R. Roof Shapes

GB Gable

2S. Roof Materials

63 Asphalt

2T. Roof Features

2U. Foundation Materials

65 Concrete

2V. Porch Type

CB Central Bay

2W. Plan Code

RC Rectangle

2X. Description of Property - Continuation Sheet ☒2Y. Description of Environment and Outbuildings - Continuation Sheet ☒

2Z. Sources

Sanborn maps, plat maps, and previous survey.

Missouri Historic Resources Survey Form - Continuation Sheet

Reference Number

Page 2

D. Address / Location

216 MING

E. City Warrensburg, MO

B. County 101 Johnson

2X. Further Description

This house has a moderate pitch gable-front roof with tight eaves. The primary facade has three bays. From left to right, the bays are defined by a single window, the main entrance, and a single window. The windows are vertically divided four-over-one light wood sash units with exterior storm windows. A gable hood shelters the entrance and features knee bracket supports. Historic architectural features include the small two-light hopper sash in the gable peak, the two front-facing asymmetrical gables that project slightly at the east end of the facade, and the basement level single-car garage at the west end.

T. Significance

2Y. Description of Environment and Outbuildings

History

This house appears on the 1945 Sanborn Map. The parcel is part of Holden's 3rd Addition.

Missouri Historic Resources Survey Form - Continuation Sheet

Page 3

Reference Number

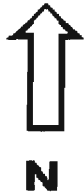
D. Address / Location

216 MING

E. City Warrensburg, MO

B. County 101 Johnson

Location Map





216 MING

Missouri Historic Resources Survey Form
Page 1

JOAS004-835
Reference Number

D. Address / Location

219 MING

E. City

Warrensburg, MO

B. County

101 Johnson

A. Historic Name

C. Other Name(s)

N. Ownership

Private

X

Local

2A. Architect / Builder / Designer / Engineer

unknown

2B. Architectural Style

2C. Vernacular Type

07 Gable-Front-and-Wing

2D. Construction Date

c. 1900

2E. Alteration Dates

2F. Date Rebuilt

2G. Date Moved

2H. Demo Date

2J. Historic Function

01 Domestic

2K. Historic Sub-Function

01A Single Dwelling

Present Function

01 Domestic

2L. No. of Ancillary Structures

0

2M. Resource Type

Building

2N. Stories

Primary Structure

1

Secondary Structure

Secondary Structure

Q. Area(s) of Significance/Contexts

030 Architecture

070 Community Plan. & Development

R. Significant Person(s)

S. Significant Event Date(s)

T. Significance - Continuation Sheet

History - Continuation Sheet

X

National Register Name

NR Eligibility

TBD

Integrity

Poor+

Survey Report

Phase II Warrensburg Survey

Survey Date

2007

Preparer

Sally Schwenk Associates, Inc.

Photographs

City of Warrensburg Community Development Dept

2I. Owner's Name and Address (if Different)

CHRISTOPHER, JOHN . MARGARET

1108 CHRISTOPHER ST

WARRENSBURG MO 64093

Federal

State

Mix

2O. Structural Systems

WU Wood Undetermined

2P. Wall Materials

99 Other: Masonite

2Q. Other Materials

2R. Roof Shapes

IG Intersecting Gable

2S. Roof Materials

63 Asphalt

2T. Roof Features

2U. Foundation Materials

40 Stone

2V. Porch Type

OH One-Half

2W. Plan Code

IR Irregular

2X. Description of Property - Continuation Sheet X

2Y. Description of Environment and Outbuildings - Continuation Sheet X

2Z. Sources

Sanborn maps, plat maps, and previous survey.

Missouri Historic Resources Survey Form - Continuation Sheet**Reference Number****Page 2****D. Address / Location**

219 MING

E. City Warrensburg, MO**B. County** 101 Johnson**2X. Further Description**

This house has a steep pitch cross-gable roof with moderate eaves. The gable-front projection is at the east end. The primary facade has three bays. From left to right, the bays are defined by a paired window, a single entrance, and a single window. The windows are one-over-one wood sash units. A reverse-hip roof porch has been enclosed and contains the two west end bays. A non-historic unpainted wood deck is in front of the entrance door. The stone foundation is exposed.

T. Significance**2Y. Description of Environment and Outbuildings****History**

This house appears on the 1907 Sanborn Map. The parcel is part of Holden's 3rd Addition.

Missouri Historic Resources Survey Form - Continuation Sheet

Page 3

Reference Number

D. Address / Location

219 MING

E. City Warrensburg, MO

B. County 101 Johnson

Location Map





219 MING

Missouri Historic Resources Survey Form

Page 1

SOAS004-836
Reference Number

D. Address / Location

220 MING

E. City

Warrensburg, MO

B. County

101 Johnson

A. Historic Name

C. Other Name(s)

N. Ownership

Private

☒

Local

Federal

State

Mix

2A. Architect / Builder / Designer / Engineer

unknown

2B. Architectural Style

2C. Vernacular Type

07 Gable-Front-and-Wing

2D. Construction Date

c. 1900

2E. Alteration Dates

c. 1920

2F. Date Rebuilt

2G. Date Moved

2H. Demo Date

2J. Historic Function

01 Domestic

2K. Historic Sub-Function

01A Single Dwelling

Present Function

01 Domestic

2L. No. of Ancillary Structures

1

2M. Resource Type

Building

2N. Stories

Primary Structure

1

Secondary Structure

1

Secondary Structure

Q. Area(s) of Significance/Contexts

R. Significant Person(s)

S. Significant Event Date(s)

T. Significance - Continuation Sheet

History - Continuation Sheet

☒

National Register Name

NR Eligibility

TBD

Integrity

Poor

Survey Report

Phase II Warrensburg Survey

Survey Date

2007

Preparer

Sally Schwenk Associates, Inc.

Photographs

City of Warrensburg Community Development Dept

2I. Owner's Name and Address (if Different)

GELBACH, DOUGLAS B. RHONDA S

300 S HOLDEN ST

WARRENSBURG MO 64093

2O. Structural Systems

PR Platform Frame

2P. Wall Materials

64 Asbestos

2Q. Other Materials

2R. Roof Shapes

IG Intersecting Gable

2S. Roof Materials

63 Asphalt

2T. Roof Features

2U. Foundation Materials

40 Stone

2V. Porch Type

CB Central Bay

DK Deck

2W. Plan Code

RC Rectangle

2X. Description of Property - Continuation Sheet ☒2Y. Description of Environment and Outbuildings - Continuation Sheet ☒

2Z. Sources

Sanborn maps, plat maps, and previous survey.

Missouri Historic Resources Survey Form - Continuation Sheet

Reference Number

Page 2

D. Address / Location

220 MING

E. City Warrensburg, MO

B. County 101 Johnson

2X. Further Description

This house has a steep pitch cross-gable roof with moderate eaves. The gable-front projection is at the west end. The primary facade has three bays. From left to right, the bays are defined by a single window, a single entrance, and a single window. The windows are one-over-one light, double-hung wood sash units with non-historic decorative shutters. An arched hood shelters the entrance, supported by slender square support posts. A non-historic deck is located in front of the two east end bays. The stone foundation is exposed.

T. Significance

2Y. Description of Environment and Outbuildings

A gable-front single-car garage located adjacent to the east elevation is accessed by a paved drive from the street. The garage has tight eaves, asbestos shingle siding, and a non-historic metal overhead door.

History

This house appears on the 1945 Sanborn Map. The parcel is part of Holden's 3rd Addition.

Missouri Historic Resources Survey Form - Continuation Sheet

Page 3

Reference Number

D. Address / Location

220 MING

E. City Warrensburg, MO

B. County 101 Johnson

Location Map





220 MING

Missouri Historic Resources Survey Form

Page 1

JOA5004-837
Reference Number

D. Address / Location

222 MING

E. City

Warrensburg, MO

B. County

101 Johnson

A. Historic Name

C. Other Name(s)

N. Ownership

Private

☒

Local

Federal

State

Mix

2A. Architect / Builder / Designer / Engineer

unknown

2B. Architectural Style

70 Modern Movement: Ranch

2C. Vernacular Type

2D. Construction Date

c. 1955

2E. Alteration Dates

2F. Date Rebuilt

2G. Date Moved

2H. Demo Date

2J. Historic Function

01 Domestic

2K. Historic Sub-Function

01A Single Dwelling

Present Function

01 Domestic

2L. No. of Ancillary Structures

0

2M. Resource Type

Building

2N. Stories

Primary Structure

1

Secondary Structure

Secondary Structure

Q. Area(s) of Significance/Contexts

030 Architecture

070 Community Plan. & Development

R. Significant Person(s)

S. Significant Event Date(s)

T. Significance - Continuation Sheet

History - Continuation Sheet

☒

National Register Name

NR Eligibility

Potential to Contribute

Integrity

Good

Survey Report

Phase II Warrensburg Survey

Survey Date

2007

Preparer

Sally Schwenk Associates, Inc.

Photographs

City of Warrensburg Community Development Dept

2I. Owner's Name and Address (if Different)

HARLEY, GERRY T. SUSAN A

531 SE COUNTY ROAD Y

WARRENSBURG MO 64093

2O. Structural Systems

PR Platform Frame

2P. Wall Materials

92 Vinyl

2Q. Other Materials

2R. Roof Shapes

GB Gable

2S. Roof Materials

63 Asphalt

2T. Roof Features

2U. Foundation Materials

65 Concrete

2V. Porch Type

ST Stoop

2W. Plan Code

RC Rectangle

2X. Description of Property - Continuation Sheet ☒2Y. Description of Environment and
Outbuildings - Continuation Sheet ☒

2Z. Sources

Sanborn maps, plat maps, and previous survey.

Missouri Historic Resources Survey Form - Continuation Sheet

Reference Number

Page 2

D. Address / Location

222 MING

E. City Warrensburg, MO B. County 101 Johnson

2X. Further Description

This small mid-twentieth house has a shallow pitch side-gable roof with tight eaves. The primary facade has three bays. From left to right, the bays are defined by a single window, a tripartite picture window, and the main entrance. The windows are horizontally divided two-over-two light wood sash units with decorative shutters. The center bay projects forward slightly. The entrance contains the original entrance door that features a diagonal row of three small square windows at the top.

T. Significance

2Y. Description of Environment and Outbuildings

History

This building does not appear on the 1945 Sanborn map. The parcel is part of Holden's 3rd Addition.

Missouri Historic Resources Survey Form - Continuation Sheet
Page 3

Reference Number

D. Address / Location

222 MING

E. City Warrensburg, MO B. County 101 Johnson

Location Map





222 MING

Missouri Historic Resources Survey Form

Page 1

30AS004-928
Reference Number

D. Address / Location

223 MING

E. City

Warrensburg, MO

B. County

101 Johnson

A. Historic Name

C. Other Name(s)

N. Ownership

Private

☒

Local

Federal

State

Mix

2A. Architect / Builder / Designer / Engineer

unknown

2B. Architectural Style

2C. Vernacular Type

08 Hall and Parlor

2D. Construction Date

TBD

2E. Alteration Dates

2F. Date Rebuilt

2G. Date Moved

2H. Demo Date

2J. Historic Function

01 Domestic

2K. Historic Sub-Function

01A Single Dwelling

Present Function

01 Domestic

2L. No. of Ancillary Structures

0

2M. Resource Type

Building

2N. Stories

Primary Structure

1

Secondary Structure

Secondary Structure

Q. Area(s) of Significance/Contexts

R. Significant Person(s)

S. Significant Event Date(s)

T. Significance - Continuation Sheet

History - Continuation Sheet

X

National Register Name

NR Eligibility

TBD

Integrity

Poor

Survey Report

Phase II Warrensburg Survey

Survey Date

2007

Preparer

Sally Schwenk Associates, Inc.

Photographs

City of Warrensburg Community Development Dept

2I. Owner's Name and Address (if Different)

STEPHENS, DWIGHT L. SANDRA L

465 NW 101ST RD

WARRENSBURG, MO 64093

2O. Structural Systems

WU Wood Undetermined

2P. Wall Materials

92 Vinyl

2Q. Other Materials

2R. Roof Shapes

GB Gable

2S. Roof Materials

63 Asphalt

2T. Roof Features

2U. Foundation Materials

40 Stone

65 Concrete Block

2V. Porch Type

CB Central Bay

2W. Plan Code

RC Rectangle

2X. Description of Property - Continuation Sheet X

2Y. Description of Environment and Outbuildings - Continuation Sheet X

2Z. Sources

Sanborn maps, plat maps, and previous survey.

Missouri Historic Resources Survey Form - Continuation Sheet

Reference Number

Page 2

D. Address / Location

223 MING

E. City Warrensburg, MO

B. County 101 Johnson

2X. Further Description

This house has a moderate pitch side-gable roof with tight eaves. The primary facade has four bays. From left to right, the bays are defined by two single windows, the main entrance, and a single window. The windows are non-historic vinyl sash units with faux muntins. A gabled entrance porch shelters the center bay. The exposed stone foundation is the only visible feature that dates to the original construction period.

T. Significance**2Y. Description of Environment and Outbuildings****History**

This house appears on both the 1914 and 1945 Sanborn Fire Insurance maps. Cumulative alterations to the building prevent an accurate assessment of the original period of construction.

Missouri Historic Resources Survey Form - Continuation Sheet

Page 3

Reference Number

D. Address / Location

223 MING

E. City Warrensburg, MO B. County 101 Johnson

Location Map





223 MING

Missouri Historic Resources Survey Form
Page 1

SOAS0004-829
Reference Number

D. Address / Location

301 MING

E. City Warrensburg, MO B. County 101 Johnson

A. Historic Name

C. Other Name(s)

N. Ownership Private ☒ Local

2A. Architect / Builder / Designer / Engineer

unknown

2B. Architectural Style

2C. Vernacular Type

22 Bungalow/Bungalowoid

2D. Construction Date c. 1920

2E. Alteration Dates

2F. Date Rebuilt

2G. Date Moved

2H. Demo Date

2J. Historic Function

01 Domestic

2K. Historic Sub-Function

01A Single Dwelling

Present Function

01 Domestic

2L. No. of Ancillary Structures 1

2M. Resource Type Building

2N. Stories

Primary Structure 1

Secondary Structure 1

Secondary Structure

Q. Area(s) of Significance/Contexts

030 Architecture

070 Community Plan. & Development

R. Significant Person(s)

S. Significant Event Date(s)

T. Significance - Continuation Sheet

History - Continuation Sheet X

National Register Name

NR Eligibility

Potential to Contribute

Integrity

Good

Survey Report

Phase II Warrensburg Survey

Survey Date

2007

Preparer Sally Schwenk Associates, Inc.

Photographs City of Warrensburg Community Development Dept

2I. Owner's Name and Address (if Different)

BARKER, ROY, GLORIA

301 MING ST

WARRENSBURG MO 64093-2128

Federal State Mix

2O. Structural Systems

PR Platform Frame

2P. Wall Materials

64 Asbestos

2Q. Other Materials

2R. Roof Shapes

GB Gable

2S. Roof Materials

63 Asphalt

2T. Roof Features

2U. Foundation Materials

40 Cast Stone

2V. Porch Type

TQ Three-Quarter

2W. Plan Code

RC Rectangle

2X. Description of Property - Continuation Sheet X

2Y. Description of Environment and Outbuildings - Continuation Sheet X

2Z. Sources

Sanborn maps, plat maps, and previous survey.

Missouri Historic Resources Survey Form - Continuation Sheet

Reference Number

Page 2

D. Address / Location

301 MING

E. City Warrensburg, MO **B. County** 101 Johnson**2X. Further Description**

This house has a moderate-to-steep pitch gable-front roof with wide eaves. The primary facade has three bays. From left to right, the bays are defined by a single window, the main entrance, and a single window. The windows are one-over-one light vinyl sash units. A gable-front porch spans the facade and features the original square wood support posts and "matchstick" balustrade. Historic architectural features include the, small square vent opening in the gable peak and the exposed rough-cut stone foundation.

T. Significance**2Y. Description of Environment and Outbuildings**

A historic hip roof garage located at the northeast corner of the lot has a single vehicular bay on the east elevation. Additional features include the wide eaves and the small four-over-four light wood window in the south elevation.

History

This house appears on the 1945 Sanborn Map. The parcel is part of John Houx's Addition.

Missouri Historic Resources Survey Form - Continuation Sheet

Page 3

Reference Number

D. Address / Location

301 MING

E. City Warrensburg, MO

B. County 101 Johnson

Location Map





301 MING

Missouri Historic Resources Survey Form
Page 1

50A5004 - 8410

Reference Number

D. Address / Location

303 MING

E. City

Warrensburg, MO

B. County

101 Johnson

A. Historic Name

C. Other Name(s)

N. Ownership

Private

X

Local

2A. Architect / Builder / Designer / Engineer

unknown

2B. Architectural Style

2C. Vernacular Type

22 Bungalow/Bungalowoid

2D. Construction Date

c. 1920

2E. Alteration Dates

2F. Date Rebuilt

2G. Date Moved

2H. Demo Date

2J. Historic Function

01 Domestic

2K. Historic Sub-Function

01A Single Dwelling

Present Function

01 Domestic

2L. No. of Ancillary Structures

0

2M. Resource Type

Building

2N. Stories

Primary Structure

1

Secondary Structure

Secondary Structure

Q. Area(s) of Significance/Contexts

030 Architecture

070 Community Plan. & Development

R. Significant Person(s)

S. Significant Event Date(s)

T. Significance - Continuation Sheet

History - Continuation Sheet

X

National Register Name

NR Eligibility

Potential to Contribute

Integrity

Good

Survey Report

Phase II Warrensburg Survey

Survey Date

2007

Preparer

Sally Schwenk Associates, Inc.

Photographs

City of Warrensburg Community Development Dept

2I. Owner's Name and Address (if Different)

JOHNSON, ERLINE MARIE

303 MING ST

WARRENSBURG MO 64093-2128

Federal

State

Mix

2O. Structural Systems

PR Platform Frame

2P. Wall Materials

21 Weatherboard

2Q. Other Materials

2R. Roof Shapes

GB Gable

2S. Roof Materials

63 Asphalt

2T. Roof Features

2U. Foundation Materials

40 Cast Stone

2V. Porch Type

TQ Three-Quarter

2W. Plan Code

RC Rectangle

2X. Description of Property - Continuation Sheet X

2Y. Description of Environment and Outbuildings - Continuation Sheet X

2Z. Sources

Sanborn maps, plat maps, and previous survey.

Missouri Historic Resources Survey Form - Continuation Sheet**Page 2****Reference Number****D. Address / Location**

303 MING

E. City Warrensburg, MO**B. County** 101 Johnson**2X. Further Description**

This house has a moderate-to-steep pitch gable-front roof with wide eaves. The primary facade has three bays. From left to right, the bays are defined by: a single window, the main entrance, and a single window. The windows are six-over-one light, double-hung wood sash units. A gable-front porch spans the three facade bays and features the original square wood support posts and "matchstick" balustrade. Historic architectural features include the wood window casing trim, the wood clapboard siding, the exposed stone foundation, the wood porch floor, and the Craftsman entrance door.

T. Significance**2Y. Description of Environment and Outbuildings****History**

This house appears on the 1945 Sanborn Map. The parcel is part of John Houx's Addition.

Missouri Historic Resources Survey Form - Continuation Sheet

Page 3

Reference Number

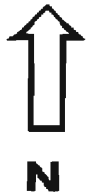
D. Address / Location

303 MING

E. City Warrensburg, MO

B. County 101 Johnson

Location Map





303 MING

Missouri Historic Resources Survey Form
Page 1

3045004 - 841
Reference Number

D. Address / Location

305 MING

E. City Warrensburg, MO B. County 101 Johnson

A. Historic Name

C. Other Name(s)

N. Ownership Private ☒ Local

2A. Architect / Builder / Designer / Engineer

unknown

2B. Architectural Style

2C. Vernacular Type

07 Gable-Front-and-Wing

2D. Construction Date c. 1880

2E. Alteration Dates

2F. Date Rebuilt

2G. Date Moved

2H. Demo Date

2J. Historic Function

01 Domestic

2K. Historic Sub-Function

01A Single Dwelling

Present Function

01 Domestic

2L. No. of Ancillary Structures 0

2M. Resource Type Building

2N. Stories

Primary Structure 2

Secondary Structure

Secondary Structure

Q. Area(s) of Significance/Contexts

030 Architecture

070 Community Plan. & Development

R. Significant Person(s)

S. Significant Event Date(s)

T. Significance - Continuation Sheet

History - Continuation Sheet X

National Register Name

NR Eligibility

TBD

Integrity

Poor+

Survey Report

Phase II Warrensburg Survey

Survey Date

2007

Preparer Sally Schwenk Associates, Inc.

Photographs City of Warrensburg Community Development Dept

2I. Owner's Name and Address (if Different)

WITBECK, FRANCIS D

PO BOX 533

WARRENSBURG MO 64093

Federal State Mix

2O. Structural Systems

BF Balloon Frame

2P. Wall Materials

64 Asbestos

2Q. Other Materials

2R. Roof Shapes

HP Hipped

2S. Roof Materials

63 Asphalt

2T. Roof Features

2U. Foundation Materials

40 Stone

2V. Porch Type

OH One-Half

2W. Plan Code

IR Irregular

2X. Description of Property - Continuation Sheet X

2Y. Description of Environment and Outbuildings - Continuation Sheet X

2Z. Sources

Sanborn maps, plat maps, and previous survey.

Missouri Historic Resources Survey Form - Continuation Sheet

Reference Number

Page 2

D. Address / Location

305 MING

E. City Warrensburg, MO

B. County 101 Johnson

2X. Further Description

This house has a steep pitch cross-hip roof with wide eaves. The hipped projection is at the west end. The primary facade has three bays. From left to right, the bays are defined on the first story by a paired window, a single entrance, and a paired window. The windows are tall, narrow one-over-one light, double-hung sash units with decorative shutters. A shed roof porch spans the two east end bays and features square support posts and no balustrade. Additional historic architectural features include the two brick chimneys on the roof ridge, the exposed stone foundation, and the historic wood paneled entrance door.

T. Significance

2Y. Description of Environment and Outbuildings

History

This house appears on the 1914 Sanborn Map. The parcel is part of John Houx's Addition.

Missouri Historic Resources Survey Form - Continuation Sheet

Page 3

Reference Number

D. Address / Location

305 MING

E. City Warrensburg, MO

B. County 101 Johnson

Location Map





305 MING

Missouri Historic Resources Survey Form

Page 1

30AS004 - 8412
Reference Number

D. Address / Location

307 MING

E. City

Warrensburg, MO

B. County

101 Johnson

A. Historic Name

C. Other Name(s)

N. Ownership

Private

☒ X

Local

2I. Owner's Name and Address (if Different)

WITBECK, FRANCIS DEE

PO BOX 533

WARRENSBURG MO 64093

2A. Architect / Builder / Designer / Engineer

unknown

2O. Structural Systems

PR Platform Frame

2B. Architectural Style

2P. Wall Materials

92 Vinyl

2C. Vernacular Type

18 Gable-Front

2Q. Other Materials

2D. Construction Date

c. 1925

2E. Alteration Dates

2F. Date Rebuilt

2G. Date Moved

2H. Demo Date

2R. Roof Shapes

GB Gable

2J. Historic Function

01 Domestic

2S. Roof Materials

63 Asphalt

2K. Historic Sub-Function

01A Single Dwelling

2T. Roof Features

Present Function

01 Domestic

2L. No. of Ancillary Structures

0

2M. Resource Type

Building

2N. Stories

Primary Structure

1

Secondary Structure

Secondary Structure

2V. Porch Type

CB Central Bay

Q. Area(s) of Significance/Contexts

030 Architecture

070 Community Plan. & Development

2W. Plan Code

RC Rectangle

R. Significant Person(s)

S. Significant Event Date(s)

2X. Description of Property - Continuation Sheet

X

T. Significance - Continuation Sheet

History - Continuation Sheet

X

2Y. Description of Environment and Outbuildings - Continuation Sheet

X

National Register Name

NR Eligibility

TBD

2Z. Sources

Sanborn maps, plat maps, and previous survey.

Integrity

Poor+

Survey Report

Phase II Warrensburg Survey

Survey Date

2007

Preparer

Sally Schwenk Associates, Inc.

Photographs

City of Warrensburg Community Development Dept

Missouri Historic Resources Survey Form - Continuation Sheet

Reference Number

Page 2

D. Address / Location

307 MING

E. City Warrensburg, MO

B. County 101 Johnson

2X. Further Description

This house has a moderate-to-steep pitch gable-front roof with wide eaves. The primary facade has three bays. From left to right, the bays are defined by a single window, the main entrance, and a single window. The windows are a combination of historic four-over-one light double-hung wood sash units and one-over-one light vinyl sash units, each with decorative shutters. A gable hood supported on non-historic square wood supports shelters the entrance bay. The stone foundation is exposed.

T. Significance

2Y. Description of Environment and Outbuildings

History

This house appears on the 1945 Sanborn Map. The parcel is part of John Houx's Addition.

Missouri Historic Resources Survey Form - Continuation Sheet

Page 3

Reference Number

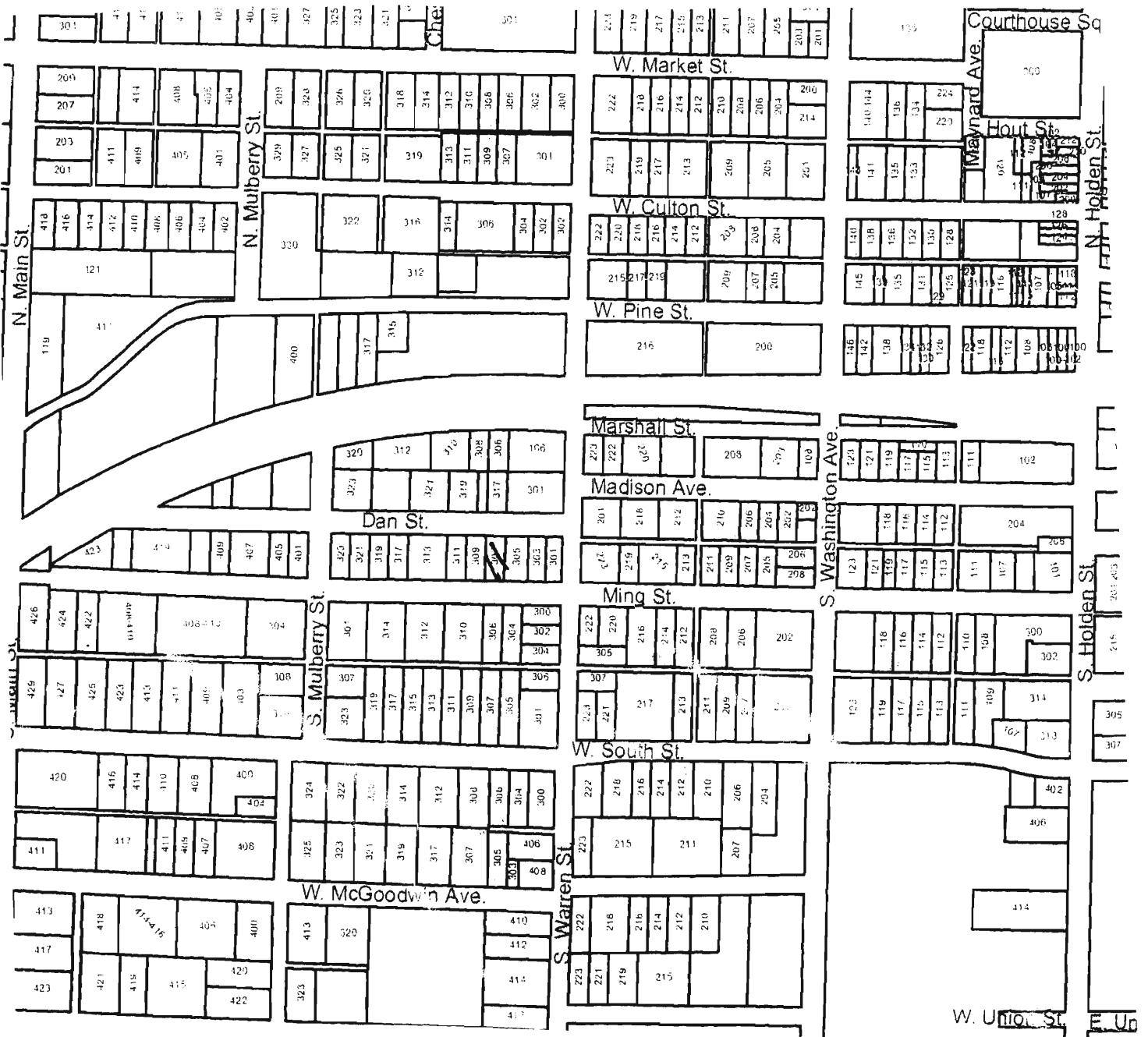
D. Address / Location

307 MING


E. City Warrensburg, MO

B. County 101 Johnson

Location Map



307 MING



Missouri Historic Resources Survey Form

Page 1

70A2004-843
Reference Number

D. Address / Location

309 MING

E. City

Warrensburg, MO

B. County

101 Johnson

A. Historic Name

C. Other Name(s)

N. Ownership

Private

☒

Local

Federal

State

Mix

2A. Architect / Builder / Designer / Engineer

unknown

2B. Architectural Style

2C. Vernacular Type

22 Bungalow/Bungalowoid

2D. Construction Date

c. 1920

2E. Alteration Dates

2F. Date Rebuilt

2G. Date Moved

2H. Demo Date

2J. Historic Function

01 Domestic

2K. Historic Sub-Function

01A Single Dwelling

Present Function

01 Domestic

2L. No. of Ancillary Structures

0

2M. Resource Type

Building

2N. Stories

Primary Structure

1

Secondary Structure

Secondary Structure

Q. Area(s) of Significance/Contexts

030 Architecture

070 Community Plan. & Development

R. Significant Person(s)

S. Significant Event Date(s)

T. Significance - Continuation Sheet

History - Continuation Sheet

☒

National Register Name

NR Eligibility

Potential to Contribute

Integrity

Good

Survey Report

Phase II Warrensburg Survey

Survey Date

2007

Preparer

Sally Schwenk Associates, Inc.

Photographs

City of Warrensburg Community Development Dept

2I. Owner's Name and Address (if Different)

WILLIAMS, TOM R. SARA G

405 7TH ST

WARRENSBURG, MO 64093

2O. Structural Systems

PR Platform Frame

2P. Wall Materials

92 Vinyl

2Q. Other Materials

2R. Roof Shapes

GB Gable

2S. Roof Materials

63 Asphalt

2T. Roof Features

2U. Foundation Materials

40 Stone

2V. Porch Type

TQ Three-Quarter

2W. Plan Code

RC Rectangle

2X. Description of Property - Continuation Sheet

☒

2Y. Description of Environment and Outbuildings - Continuation Sheet

☒

2Z. Sources

Sanborn maps, plat maps, and previous survey.

Missouri Historic Resources Survey Form - Continuation Sheet

Reference Number

Page 2

D. Address / Location

309 MING

E. City Warrensburg, MO

B. County 101 Johnson

2X. Further Description

This house has a moderate-to-steep pitch gable-front roof with wide eaves. The primary facade has three bays. From left to right, the bays are defined by a single window, the main entrance, and a single window. The windows are vertically divided four-over-one light wood sash units. A gable-front porch spans the three facade bays and features the original square wood support posts and "matchstick" balustrade. Historic architectural features include the wood window casing trim, the exposed stone foundation, the wood porch floor, and the Craftsman entrance door.

T. Significance**2Y. Description of Environment and Outbuildings****History**

This house appears on the 1945 Sanborn Map. The parcel is part of John Houx's Addition.

Missouri Historic Resources Survey Form - Continuation Sheet

Page 3

Reference Number

D. Address / Location

309 MING

E. City Warrensburg, MO

B. County 101 Johnson

Location Map





309 MING

Missouri Historic Resources Survey Form
Page 1

20A0004-844
Reference Number

D. Address / Location

310 MING

E. City

Warrensburg, MO

B. County

101 Johnson

A. Historic Name

C. Other Name(s)

N. Ownership

Private

☒

Local

2I. Owner's Name and Address (if Different)

PARR - WHITE LLC

PO BOX 901

WARRENSBURG, MO 64093

Federal

State

Mix

2A. Architect / Builder / Designer / Engineer

unknown

2O. Structural Systems

PR Platform Frame

2B. Architectural Style

2P. Wall Materials

92 Vinyl

30 Brick

2C. Vernacular Type

59 Multi-Family Undetermined

2Q. Other Materials

2D. Construction Date

Post-1966

2E. Alteration Dates

2F. Date Rebuilt

2G. Date Moved

2H. Demo Date

2R. Roof Shapes

HP Hipped

2J. Historic Function

01 Domestic

2S. Roof Materials

63 Asphalt

2K. Historic Sub-Function

01B Multiple Dwelling

2T. Roof Features

Present Function

01 Domestic

2L. No. of Ancillary Structures

0

2M. Resource Type

Building

2N. Stories

Primary Structure

2

Secondary Structure

Secondary Structure

2U. Foundation Materials

65 Concrete

2V. Porch Type

ST Stoop

Q. Area(s) of Significance/Contexts

2W. Plan Code

RC Rectangle

R. Significant Person(s)

S. Significant Event Date(s)

2X. Description of Property - Continuation Sheet X

T. Significance - Continuation Sheet

History - Continuation Sheet

X

2Y. Description of Environment and Outbuildings - Continuation Sheet X

National Register Name

NR Eligibility

Non-contributing/Not Eligible

2Z. Sources

Sanborn maps, plat maps, and previous survey.

Integrity

Non-Historic

Survey Report

Phase II Warrensburg Survey

Survey Date

2007

Preparer

Sally Schwenk Associates, Inc.

Photographs

City of Warrensburg Community Development Dept

Missouri Historic Resources Survey Form - Continuation Sheet**Page 2****Reference Number****D. Address / Location**

310 MING

E. City Warrensburg, MO**B. County** 101 Johnson**2X. Further Description**

This non-historic apartment complex on this parcel is comprised of three identical buildings. Each building has a moderate pitch hip roof with moderate eaves; a slightly projecting upper facade wall; and eight first-story bays. The bays are defined by paired windows and unit entrances.

T. Significance**2Y. Description of Environment and Outbuildings****History**

These buildings do not appear on the 1945 Sanborn map. The parcel is part of John Houx's Addition.

Missouri Historic Resources Survey Form - Continuation Sheet

Page 3

Reference Number

D. Address / Location

310 MING

E. City Warrensburg, MO

B. County 101 Johnson

Location Map





310 MING

Missouri Historic Resources Survey Form

Page 1

Reference Number

D. Address / Location

311 MING

E. City

Warrensburg, MO

B. County

101 Johnson

A. Historic Name

C. Other Name(s)

N. Ownership

Private

☒

Local

Federal

State

Mix

2A. Architect / Builder / Designer / Engineer

unknown

2B. Architectural Style

65 Bungalow/Craftsman

2C. Vernacular Type

2D. Construction Date

c. 1920

2E. Alteration Dates

2F. Date Rebuilt

2G. Date Moved

2H. Demo Date

2J. Historic Function

01 Domestic

2K. Historic Sub-Function

01A Single Dwelling

Present Function

01 Domestic

2L. No. of Ancillary Structures

0

2M. Resource Type

Building

2N. Stories

Primary Structure

1

Secondary Structure

Secondary Structure

Q. Area(s) of Significance/Contexts

030 Architecture

070 Community Plan. & Development

R. Significant Person(s)

S. Significant Event Date(s)

T. Significance - Continuation Sheet

History - Continuation Sheet

☒

National Register Name

NR Eligibility

Potential to Contribute

Integrity

Good

Survey Report

Phase II Warrensburg Survey

Survey Date

2007

Preparer

Sally Schwenk Associates, Inc.

Photographs

City of Warrensburg Community Development Dept

2I. Owner's Name and Address (if Different)

REMLINGER, BRIAN M

53 NW 350TH RD

WARRENSBURG MO 64093-7408

2O. Structural Systems

PR Platform Frame

2P. Wall Materials

61 Stucco

30 Brick

2Q. Other Materials

2R. Roof Shapes

GB Gable

2S. Roof Materials

63 Asphalt

2T. Roof Features

DR Dormer

2U. Foundation Materials

01 None Listed

2V. Porch Type

R1 Recessed-1 Story

2W. Plan Code

RC Rectangle

2X. Description of Property - Continuation Sheet ☒2Y. Description of Environment and Outbuildings - Continuation Sheet ☒

2Z. Sources

Sanborn maps, plat maps, and previous survey.

Missouri Historic Resources Survey Form - Continuation Sheet

Reference Number

Page 2

D. Address / Location

311 MING

E. City Warrensburg, MO

B. County 101 Johnson

2X. Further Description

This house has a moderate pitch side-gable roof with wide eaves. The primary facade has two bays. From left to right, the bays are defined by: the main entrance and a band of three windows. The windows are vertically divided five-over-one light wood sash units. The entrance bay is recessed under the main roof slope; the east end of the porch is filled in (the era of which this infill occurred is as yet undetermined). The porch features large square support piers. A very shallow shed dormer is located at the center of the front roof slope.

T. Significance**2Y. Description of Environment and Outbuildings****History**

This house appears on the 1945 Sanborn Map. The parcel is part of John Houx's Addition.

Missouri Historic Resources Survey Form - Continuation Sheet

Page 3

Reference Number

D. Address / Location

311 MING

E. City Warrensburg, MO

B. County 101 Johnson

Location Map





311 MING

Missouri Historic Resources Survey Form

Page 1

3045004-846
Reference Number

D. Address / Location

313 MING

E. City

Warrensburg, MO

B. County

101 Johnson

A. Historic Name

C. Other Name(s)

N. Ownership

Private

☒

Local

Federal

State

Mix

2A. Architect / Builder / Designer / Engineer

unknown

2B. Architectural Style

2C. Vernacular Type

07 Gable-Front-and-Wing

2D. Construction Date

c. 1900

2E. Alteration Dates

2F. Date Rebuilt

2G. Date Moved

2H. Demo Date

2J. Historic Function

01 Domestic

2K. Historic Sub-Function

01A Single Dwelling

Present Function

01 Domestic

2L. No. of Ancillary Structures

1

2M. Resource Type

Building

2N. Stories

Primary Structure

1

Secondary Structure

1

Secondary Structure

Q. Area(s) of Significance/Contexts

030 Architecture

070 Community Plan. & Development

R. Significant Person(s)

S. Significant Event Date(s)

T. Significance - Continuation Sheet

History - Continuation Sheet

X

National Register Name

NR Eligibility

TBD

Integrity

Poor+

Survey Report

Phase II Warrensburg Survey

Survey Date

2007

Preparer

Sally Schwenk Associates, Inc.

Photographs

City of Warrensburg Community Development Dept

2I. Owner's Name and Address (if Different)

LARRISON, RICKY D. CYNTHIA A

313 MING ST

WARRENSBURG MO 64093-2128

2O. Structural Systems

WU Wood Undetermined

2P. Wall Materials

64 Asbestos

2Q. Other Materials

2R. Roof Shapes

IG Intersecting Gable

2S. Roof Materials

63 Asphalt

2T. Roof Features

2U. Foundation Materials

40 Stone

2V. Porch Type

OH One-Half

2W. Plan Code

IR Irregular

2X. Description of Property - Continuation Sheet X

2Y. Description of Environment and Outbuildings - Continuation Sheet X

2Z. Sources

Sanborn maps, plat maps, and previous survey.

Missouri Historic Resources Survey Form - Continuation Sheet

Page 2

Reference Number

D. Address / Location

313 MING

E. City Warrensburg, MO

B. County 101 Johnson

2X. Further Description

This house has a steep pitch cross-gable roof with moderate eaves. The gable-front projection is at the west end. The primary facade has three bays. From left to right, the bays are defined by a large single window, a single entrance, and a band of three windows. The windows are one-over-one light, wood sash units. An extension of the front roof slope forms the porch at the two east end bays, which has been enclosed. Historic architectural features include the wood window casing trim, the plain fascia trim under the eaves, and the small chimney on the roof ridge.

T. Significance

2Y. Description of Environment and Outbuildings

History

This house appears on the 1945 Sanborn Map. The parcel is part of John Houx's Addition.

Missouri Historic Resources Survey Form - Continuation Sheet

Page 3

Reference Number

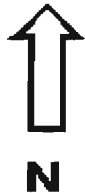
D. Address / Location

313 MING

E. City Warrensburg, MO

B. County 101 Johnson


Location Map





313 MING

313 MIMG



Missouri Historic Resources Survey Form

Page 1

JOA 5004 - 847
Reference Number

D. Address / Location

317 MING

E. City

Warrensburg, MO

B. County

101 Johnson

A. Historic Name

C. Other Name(s)

N. Ownership

Private

☒

Local

Federal

State

Mix

2A. Architect / Builder / Designer / Engineer

unknown

2B. Architectural Style

70 Modern Movement

2C. Vernacular Type

2D. Construction Date

Post-1966

2E. Alteration Dates

2F. Date Rebuilt

2G. Date Moved

2H. Demo Date

2J. Historic Function

01 Domestic

2K. Historic Sub-Function

01A Single Dwelling

Present Function

01 Domestic

2L. No. of Ancillary Structures

0

2M. Resource Type

Building

2N. Stories

Primary Structure

1

Secondary Structure

Secondary Structure

Q. Area(s) of Significance/Contexts

R. Significant Person(s)

S. Significant Event Date(s)

T. Significance - Continuation Sheet

History - Continuation Sheet

X

National Register Name

NR Eligibility

Non-contributing/Not Eligible

Integrity

Non-Historic

Survey Report

Phase II Warrensburg Survey

Survey Date

2007

Preparer

Sally Schwenk Associates, Inc.

Photographs

City of Warrensburg Community Development Dept

2I. Owner's Name and Address (if Different)

HANSEN, MICHAEL D. ANNE K

54 RUE GRAND

LAKE ST LOUIS, MO 63376

2O. Structural Systems

PR Platform Frame

2P. Wall Materials

92 Vinyl

2Q. Other Materials

2R. Roof Shapes

Gable-on-Hip

2S. Roof Materials

63 Asphalt

2T. Roof Features

2U. Foundation Materials

65 Concrete

2V. Porch Type

R1 Recessed-1 Story

2W. Plan Code

IR Irregular

2X. Description of Property - Continuation Sheet

X

2Y. Description of Environment and Outbuildings - Continuation Sheet

X

2Z. Sources

Sanborn maps, plat maps, and previous survey.

Missouri Historic Resources Survey Form - Continuation Sheet**Reference Number****Page 2****D. Address / Location**

317 MING

E. City Warrensburg, MO**B. County** 101 Johnson**2X. Further Description**

This house has a shallow pitch gable-on-hip roof with wide eaves. The primary facade has four bays. From left to right, the bays are defined by two single windows, the main entrance, and a single window. The windows are non-historic vinyl sash units with faux muntins.

T. Significance**2Y. Description of Environment and Outbuildings****History**

This building does not appear on the 1945 Sanborn map. The parcel is part of John Houx's Addition.

Missouri Historic Resources Survey Form - Continuation Sheet

Page 3

Reference Number

D. Address / Location

317 MING

E. City Warrensburg, MO

B. County 101 Johnson

Location Map





317 WING

Missouri Historic Resources Survey Form

Page 1

3072004-842

Reference Number

D. Address / Location

319 MING

E. City Warrensburg, MO B. County 101 Johnson

A. Historic Name

C. Other Name(s)

N. Ownership

Private

☒

Local

Federal

State

Mix

2A. Architect / Builder / Designer / Engineer

unknown

2B. Architectural Style

2C. Vernacular Type

07 Gable-Front-and-Wing

2D. Construction Date

c. 1900

2E. Alteration Dates

2F. Date Rebuilt

2G. Date Moved

2H. Demo Date

2J. Historic Function

01 Domestic

2K. Historic Sub-Function

01A Single Dwelling

Present Function

01 Domestic

2L. No. of Ancillary Structures

0

2M. Resource Type

Building

2N. Stories

Primary Structure

1

Secondary Structure

Secondary Structure

Q. Area(s) of Significance/Contexts

030 Architecture

070 Community Plan. & Development

R. Significant Person(s)

S. Significant Event Date(s)

T. Significance - Continuation Sheet

History - Continuation Sheet

☒

National Register Name

NR Eligibility

TBD

Integrity

Poor+

Survey Report

Phase II Warrensburg Survey

Survey Date

2007

Preparer Sally Schwenk Associates, Inc.

Photographs City of Warrensburg Community Development Dept

2I. Owner's Name and Address (if Different)

BASS, THRESIA D FEWELL, HERBE

19 SE 190TH RD

WARRENSBURG MO 64093

2O. Structural Systems

WU Wood Undetermined

2P. Wall Materials

64 Asbestos

92 Vinyl

2Q. Other Materials

2R. Roof Shapes

IG Intersecting Gable

2S. Roof Materials

63 Asphalt

2T. Roof Features

2U. Foundation Materials

40 Stone

2V. Porch Type

OH One-Half

2W. Plan Code

IR Irregular

2X. Description of Property - Continuation Sheet

☒

2Y. Description of Environment and Outbuildings - Continuation Sheet

☒

2Z. Sources

Sanborn maps, plat maps, and previous survey.

Missouri Historic Resources Survey Form - Continuation Sheet

Page 2

Reference Number

D. Address / Location

319 MING

E. City Warrensburg, MO

B. County 101 Johnson

2X. Further Description

This house has a shallow pitch cross-gable roof with moderate eaves. The gable-front projection is at the west end. The primary facade has three bays. From left to right, the bays are defined by a large single window, and two single windows. The windows are one-over-one light, double-hung wood sash units with exterior storm windows. A shed roof porch shelters the center bay and features deteriorated Tuscan columns and the historic "matchstick" balustrade. The main entrance leads into the east side elevation of the front gable projection.

T. Significance

2Y. Description of Environment and Outbuildings

History

This house appears on the 1945 Sanborn Map. The parcel is part of John Houx's Addition.

Missouri Historic Resources Survey Form - Continuation Sheet
Page 3

Reference Number

D. Address / Location

319 MING

E. City Warrensburg, MO

B. County 101 Johnson

Location Map





319 MING

Missouri Historic Resources Survey Form

Page 1

2015004 - 849
Reference Number

D. Address / Location

321 MING

E. City

Warrensburg, MO

B. County

101 Johnson

A. Historic Name

C. Other Name(s)

N. Ownership

Private

X

Local

Federal

State

Mix

2A. Architect / Builder / Designer / Engineer

unknown

2B. Architectural Style

70 Modern Movement: Ranch

2C. Vernacular Type

51 Duplex

2D. Construction Date

c. Post-1966

2E. Alteration Dates

2F. Date Rebuilt

2G. Date Moved

2H. Demo Date

2J. Historic Function

01 Domestic

2K. Historic Sub-Function

01B Multiple Dwelling

Present Function

01 Domestic

2L. No. of Ancillary Structures

0

2M. Resource Type

Building

2N. Stories

Primary Structure

1

Secondary Structure

Secondary Structure

Q. Area(s) of Significance/Contexts

R. Significant Person(s)

S. Significant Event Date(s)

T. Significance - Continuation Sheet

History - Continuation Sheet

X

National Register Name

NR Eligibility

Non-contributing/Not Eligible

Integrity

Non-Historic

Survey Report

Phase II Warrensburg Survey

Survey Date

2007

Preparer

Sally Schwenk Associates, Inc.

Photographs

City of Warrensburg Community Development Dept

2I. Owner's Name and Address (if Different)

HANSEN, MICHAEL D

54 RUE GRAND

LAKE ST LOUIS, MO 63367

2O. Structural Systems

PR Platform Frame

2P. Wall Materials

92 Vinyl

2Q. Other Materials

2R. Roof Shapes

GB Gable

2S. Roof Materials

63 Asphalt

2T. Roof Features

2U. Foundation Materials

65 Concrete

2V. Porch Type

ST Stoop

2W. Plan Code

RC Rectangle

2X. Description of Property - Continuation Sheet X

2Y. Description of Environment and Outbuildings - Continuation Sheet X

2Z. Sources

Sanborn maps, plat maps, and previous survey.

Missouri Historic Resources Survey Form - Continuation Sheet**Page 2****Reference Number****D. Address / Location**

321 MING

E. City Warrensburg, MO**B. County** 101 Johnson**2X. Further Description**

This house has a shallow pitch gable roof aligned perpendicular to the street. The south elevation has two bays, defined by two single windows. The main entrance is on the side elevation where the eaves extend forward at a significant distance. The windows are non-historic vinyl sash units with faux muntins and decorative shutters.

T. Significance**2Y. Description of Environment and Outbuildings****History**

This building does not appear on the 1945 Sanborn map. The parcel is part of John Houx's Addition.

Missouri Historic Resources Survey Form - Continuation Sheet

Page 3

Reference Number

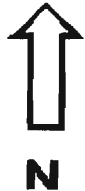
D. Address / Location


321 MING

E. City Warrensburg, MO

B. County 101 Johnson

Location Map





321 MING

Missouri Historic Resources Survey Form

Page 1

JOAS004-850
Reference Number

D. Address / Location

323 MING

E. City Warrensburg, MO B. County 101 Johnson

A. Historic Name

C. Other Name(s)

N. Ownership Private ☒ Local

2A. Architect / Builder / Designer / Engineer

unknown

2B. Architectural Style

2C. Vernacular Type

07 Gable-Front-and-Wing

2D. Construction Date c. 1900

2E. Alteration Dates

2F. Date Rebuilt

2G. Date Moved

2H. Demo Date

2J. Historic Function

01 Domestic

2K. Historic Sub-Function

01A Single Dwelling

Present Function

01 Domestic

2L. No. of Ancillary Structures 0

2M. Resource Type Building

2N. Stories

Primary Structure 1

Secondary Structure

Secondary Structure

Q. Area(s) of Significance/Contexts

030 Architecture

070 Community Plan. & Development

R. Significant Person(s)

S. Significant Event Date(s)

T. Significance - Continuation Sheet

History - Continuation Sheet X

National Register Name

NR Eligibility

Potential to Contribute

Integrity

Good

Survey Report

Phase II Warrensburg Survey

Survey Date

2007

Preparer Sally Schwenk Associates, Inc.

Photographs City of Warrensburg Community Development Dept

2I. Owner's Name and Address (if Different)

REMLINGER, BRIAN M

53 NW 350TH RD

WARRENSBURG MO 64093-7408

Federal State Mix

2O. Structural Systems

WU Wood Undetermined

2P. Wall Materials

55 Aluminum

2Q. Other Materials

2R. Roof Shapes

IG Intersecting Gable

2S. Roof Materials

63 Asphalt

2T. Roof Features

2U. Foundation Materials

65 Concrete Block

2V. Porch Type

OH One-Half

2W. Plan Code

IR Irregular

2X. Description of Property - Continuation Sheet X

2Y. Description of Environment and Outbuildings - Continuation Sheet X

2Z. Sources

Sanborn maps, plat maps, and previous survey.

Missouri Historic Resources Survey Form - Continuation Sheet**Reference Number****Page 2****D. Address / Location**

323 MING

E. City Warrensburg, MO**B. County** 101 Johnson**2X. Further Description**

This house has a steep pitch cross-gable roof with moderate eaves. The gable-front projection is at the east end. The primary facade has three bays. From left to right, the bays are defined by a paired window, the main entrance, and a paired window. The windows are one-over-one light, double-hung wood sash units. A shed roof porch shelters the two west end bays and features the early twentieth century tapered square wood support posts and "matchstick" balustrade. The concrete block foundation is not the original construction material.

T. Significance**2Y. Description of Environment and Outbuildings****History**

This house does not appear on the 1945 Sanborn. However, its architectural property type reflects a late 19th or early 20th century construction date, suggesting the building may have been moved to this location after 1945. This parcel is part of John Houx's Addition.

Missouri Historic Resources Survey Form - Continuation Sheet

Page 3

Reference Number

D. Address / Location

323 MING

E. City Warrensburg, MO

B. County 101 Johnson

Location Map





323 MING

Missouri Historic Resources Survey Form

Page 1

30A-004 - 251
Reference Number

D. Address / Location

401 MING

E. City

Warrensburg, MO

B. County

101 Johnson

A. Historic Name

C. Other Name(s)

N. Ownership

Private

☒

Local

Federal

State

Mix

2A. Architect / Builder / Designer / Engineer

unknown

2B. Architectural Style

2C. Vernacular Type

18 Gable-Front

2D. Construction Date

c. 1995

2E. Alteration Dates

2F. Date Rebuilt

2G. Date Moved

2H. Demo Date

2J. Historic Function

01 Domestic

2K. Historic Sub-Function

01A Single Dwelling

Present Function

01 Domestic

2L. No. of Ancillary Structures

0

2M. Resource Type

Building

2N. Stories

Primary Structure

1

Secondary Structure

Secondary Structure

Q. Area(s) of Significance/Contexts

R. Significant Person(s)

S. Significant Event Date(s)

T. Significance - Continuation Sheet

History - Continuation Sheet

☒

National Register Name

NR Eligibility

Non-contributing/Not Eligible

Integrity

Non-Historic

Survey Report

Phase II Warrensburg Survey

Survey Date

2007

Preparer

Sally Schwenk Associates, Inc.

Photographs

City of Warrensburg Community Development Dept

2I. Owner's Name and Address (if Different)

HANSEN, ANNE K. MICHAEL D

54 RUE GRAND

LAKE ST LOUIS, MO 63367

2O. Structural Systems

PR Platform Frame

2P. Wall Materials

92 Vinyl

2Q. Other Materials

2R. Roof Shapes

GB Gable

2S. Roof Materials

63 Asphalt

2T. Roof Features

2U. Foundation Materials

65 Concrete

2V. Porch Type

R1 Recessed-1 Story

2W. Plan Code

RC Rectangle

2X. Description of Property - Continuation Sheet

☒

2Y. Description of Environment and Outbuildings - Continuation Sheet

☒

2Z. Sources

Sanborn maps, plat maps, and previous survey.

Missouri Historic Resources Survey Form - Continuation Sheet**Page 2****Reference Number****D. Address / Location**

401 MING

E. City Warrensburg, MO**B. County** 101 Johnson**2X. Further Description**

This house has a moderate-to-shallow pitch gable-front roof. The primary facade has three bays. From left to right, the bays are defined by a paired window, the main entrance, and a single window. The windows are vinyl sash units with faux muntins. The two east end bays recess under the main roof to form a porch. The grade drops to the north and a basement-level single car garage is located at the rear of the east elevation.

T. Significance**2Y. Description of Environment and Outbuildings****History**

This building does not appear on the 1945 Sanborn map. The parcel is part of John Houx's Addition.

Missouri Historic Resources Survey Form - Continuation Sheet

Page 3

Reference Number


D. Address / Location

401 MING

E. City Warrensburg, MO

B. County 101 Johnson

Location Map





401 MING

Missouri Historic Resources Survey Form
Page 1

30H-004-852
Reference Number

D. Address / Location

405 MING

E. City Warrensburg, MO B. County 101 Johnson

A. Historic Name

C. Other Name(s)

N. Ownership Private ☒ Local

2A. Architect / Builder / Designer / Engineer

unknown

2B. Architectural Style

70 Modern Movement: Ranch

2C. Vernacular Type

2D. Construction Date

Post-1966

2E. Alteration Dates

2F. Date Rebuilt

2G. Date Moved

2H. Demo Date

2J. Historic Function

01 Domestic

2K. Historic Sub-Function

01A Single Dwelling

Present Function

01 Domestic

2L. No. of Ancillary Structures

0

2M. Resource Type

Building

2N. Stories

Primary Structure

1

Secondary Structure

Secondary Structure

Q. Area(s) of Significance/Contexts

R. Significant Person(s)

S. Significant Event Date(s)

T. Significance - Continuation Sheet

History - Continuation Sheet

X

National Register Name

NR Eligibility

Non-contributing/Not Eligible

Integrity

Non-Historic

Survey Report

Phase II Warrensburg Survey

Survey Date

2007

Preparer Sally Schwenk Associates, Inc.

Photographs City of Warrensburg Community Development Dept

2I. Owner's Name and Address (if Different)

WOODARD, PHILLIP D. CAROLYN L

1205 MANITOU WAY DR

WARRENSBURG, MO 64093

2O. Structural Systems

PR Platform Frame

2P. Wall Materials

20 Wood

2Q. Other Materials

2R. Roof Shapes

GB Gable

2S. Roof Materials

63 Asphalt

2T. Roof Features

2U. Foundation Materials

65 Concrete

2V. Porch Type

ST Stoop

2W. Plan Code

RC Rectangle

2X. Description of Property - Continuation Sheet X

2Y. Description of Environment and Outbuildings - Continuation Sheet X

2Z. Sources

Sanborn maps, plat maps, and previous survey.

Missouri Historic Resources Survey Form - Continuation Sheet**Page 2****Reference Number****D. Address / Location**

405 MING

E. City Warrensburg, MO**B. County** 101 Johnson**2X. Further Description**

This duplex has a shallow pitch side gable roof with moderate eaves. The primary facade has four bays. From left to right, the bays are defined by a single window, two single entrances, and a single window. Exposed wood steps allow access to the raised entrance doors. Board-and-batten siding covers the walls.

T. Significance**2Y. Description of Environment and Outbuildings****History**

This building does not appear on the 1945 Sanborn map. The parcel is part of John Houx's Addition.

Missouri Historic Resources Survey Form - Continuation Sheet
Page 3

Reference Number

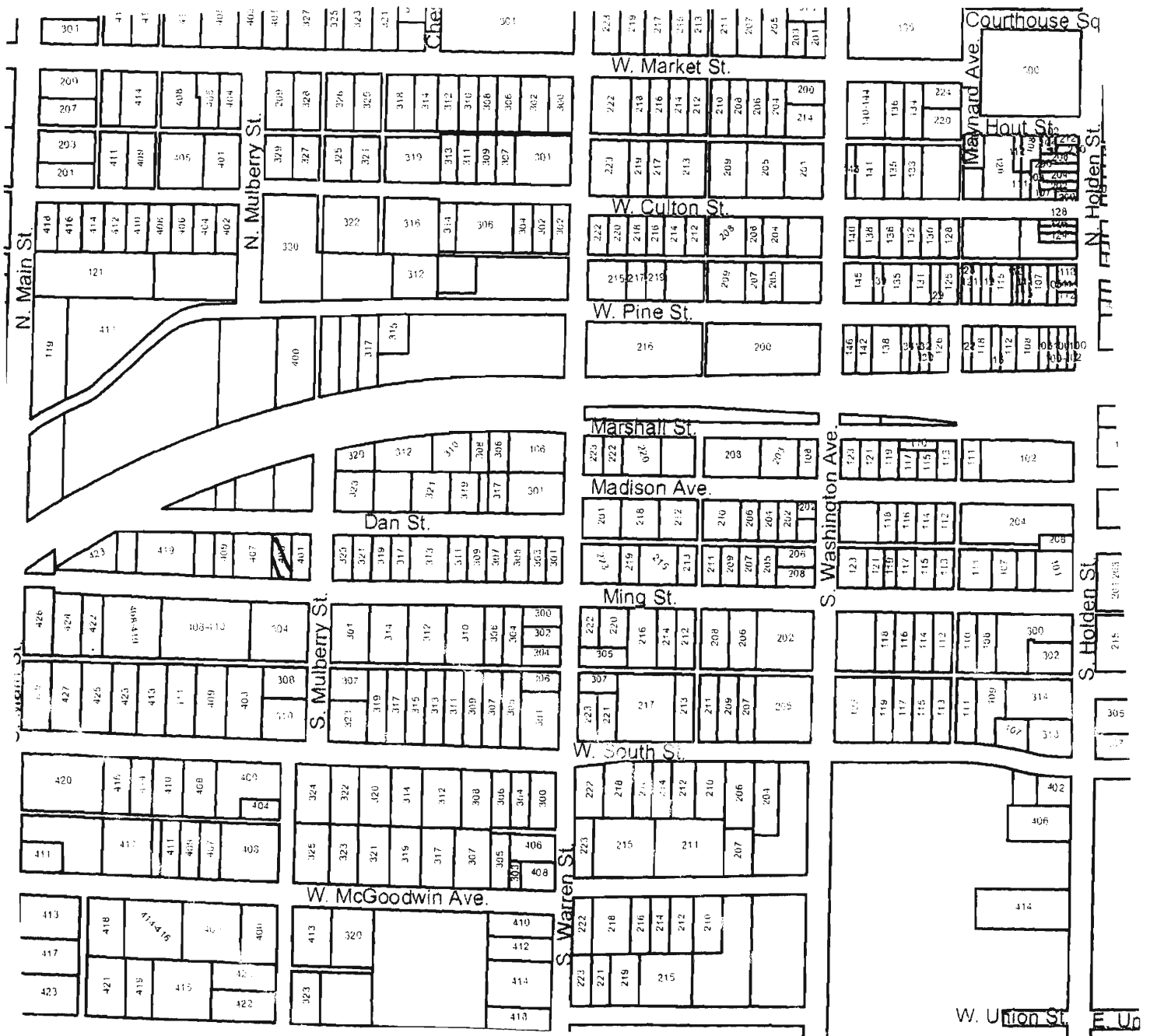
D. Address / Location

405 MING

E. City Warrensburg, MO

B. County 101 Johnson

Location Map





405 MING

Missouri Historic Resources Survey Form

Page 1

30AS004 - 852
Reference Number

D. Address / Location

408-410 MING

E. City

Warrensburg, MO

B. County

101 Johnson

A. Historic Name

C. Other Name(s)

N. Ownership

Private

☒

Local

Federal

State

Mix

2A. Architect / Builder / Designer / Engineer

unknown

2B. Architectural Style

2C. Vernacular Type

59 Multi-Family Undetermined

2D. Construction Date

c. 2000

2E. Alteration Dates

2F. Date Rebuilt

2G. Date Moved

2H. Demo Date

2J. Historic Function

01 Domestic

2K. Historic Sub-Function

01B Multiple Dwelling

Present Function

01 Domestic

2L. No. of Ancillary Structures

0

2M. Resource Type

Building

2N. Stories

Primary Structure

2

Secondary Structure

Secondary Structure

Q. Area(s) of Significance/Contexts

R. Significant Person(s)

S. Significant Event Date(s)

T. Significance - Continuation Sheet

History - Continuation Sheet

☒

National Register Name

NR Eligibility

Non-contributing/Not Eligible

Integrity

Non-Historic

Survey Report

Phase II Warrensburg Survey

Survey Date

2007

Preparer

Sally Schwenk Associates, Inc.

Photographs

City of Warrensburg Community Development Dept

2I. Owner's Name and Address (if Different)

HOUX INVESTMENT PROPERTIES LTD

PO BOX 382

WARRENSBURG MO 64093-0382

2O. Structural Systems

PR Platform Frame

2P. Wall Materials

92 Vinyl

2Q. Other Materials

2R. Roof Shapes

HP Hipped

2S. Roof Materials

63 Asphalt

2T. Roof Features

2U. Foundation Materials

65 Concrete

2V. Porch Type

ST Stoop

2W. Plan Code

RC Rectangle

2X. Description of Property - Continuation Sheet ☒2Y. Description of Environment and Outbuildings - Continuation Sheet ☒

2Z. Sources

Sanborn maps, plat maps, and previous survey.

Missouri Historic Resources Survey Form - Continuation Sheet

Reference Number

Page 2

D. Address / Location

408-410 MING

E. City Warrensburg, MO**B. County** 101 Johnson**2X. Further Description**

This non-historic apartment complex is comprised of two identical buildings. Each building has a moderate pitch hip roof with a central cross-gable and moderate eaves, a slightly projecting upper facade wall, and eight first-story bays. The bays are defined by paired windows and unit entrances.

T. Significance**2Y. Description of Environment and Outbuildings****History**

These buildings do not appear on the 1945 Sanborn map. The parcel is part of John Houx's Addition.

Missouri Historic Resources Survey Form - Continuation Sheet

Page 3

Reference Number

D. Address / Location

408-410 MING

E. City Warrensburg, MO

B. County 101 Johnson

Location Map





408 & 410 MING

Missouri Historic Resources Survey Form

Page 1

30A004 - 854
Reference Number

D. Address / Location

422 MING

E. City

Warrensburg, MO

B. County

101 Johnson

A. Historic Name

C. Other Name(s)

N. Ownership

Private

☒

Local

2I. Owner's Name and Address (if Different)

HARRIS, NANCY F GOODWIN, IRMA

PO BOX 109

WARRENSBURG MO 64093 0109

2A. Architect / Builder / Designer / Engineer

unknown

2O. Structural Systems

WU Wood Undetermined

2B. Architectural Style

2P. Wall Materials

20 Wood

2C. Vernacular Type

07 Gable-Front-and-Wing

2Q. Other Materials

2D. Construction Date

c. 1890

2E. Alteration Dates

2F. Date Rebuilt

2G. Date Moved

2H. Demo Date

2R. Roof Shapes

IG Intersecting Gable

2J. Historic Function

01 Domestic

2S. Roof Materials

63 Asphalt

2K. Historic Sub-Function

01A Single Dwelling

2T. Roof Features

Present Function

01 Domestic

2U. Foundation Materials

01 None Listed

2L. No. of Ancillary Structures

0

2M. Resource Type

Building

2N. Stories

Primary Structure

1

Secondary Structure

Secondary Structure

2V. Porch Type

OB Other Bay

Q. Area(s) of Significance/Contexts

030 Architecture

070 Community Plan. & Development

2W. Plan Code

IR Irregular

R. Significant Person(s)

S. Significant Event Date(s)

2X. Description of Property - Continuation Sheet

X

T. Significance - Continuation Sheet

History - Continuation Sheet

X

2Y. Description of Environment and Outbuildings - Continuation Sheet

X

National Register Name

NR Eligibility

TBD

2Z. Sources

Sanborn maps, plat maps, and previous survey.

Integrity

Poor+

Survey Report

Phase II Warrensburg Survey

Survey Date

2007

Preparer

Sally Schwenk Associates, Inc.

Photographs

City of Warrensburg Community Development Dept

Missouri Historic Resources Survey Form - Continuation Sheet**Page 2****Reference Number****D. Address / Location**

422 MING

E. City Warrensburg, MO**B. County** 101 Johnson**2X. Further Description**

This house has a steep pitch cross-gable roof with moderate eaves. The gable-front projection is at the east end. The primary facade has four bays. From left to right, the bays are defined by a single window, the main entrance, a single entrance, and a paired window. The windows are non-historic one-over-one light vinyl sash units. A shed roof porch shelters the three east end bays and has non-historic square wood support posts and no balustrade. Non-historic board-and-batten siding covers the exterior walls.

T. Significance**2Y. Description of Environment and Outbuildings****History**

Available Sanborn maps do not show this area of Warrensburg. The parcel is part of John Houx's Addition.

Missouri Historic Resources Survey Form - Continuation Sheet

Page 3

Reference Number

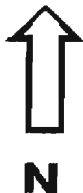
D. Address / Location

422 MING

E. City Warrensburg, MO

B. County 101 Johnson

Location Map





422 MING

Missouri Historic Resources Survey Form

Page 1

J0149004 - 255
Reference Number

D. Address / Location

423 MING

E. City Warrensburg, MO B. County 101 Johnson

A. Historic Name

C. Other Name(s)

N. Ownership Private ☒ Local

2A. Architect / Builder / Designer / Engineer

unknown

2B. Architectural Style

2C. Vernacular Type

07 Gable-Front-and-Wing

2D. Construction Date

Late 19th c

2E. Alteration Dates

2F. Date Rebuilt

2G. Date Moved

2H. Demo Date

2J. Historic Function

01 Domestic

2K. Historic Sub-Function

01A Single Dwelling

Present Function

01 Domestic

2L. No. of Ancillary Structures

0

2M. Resource Type

Building

2N. Stories

Primary Structure

1

Secondary Structure

Secondary Structure

Q. Area(s) of Significance/Contexts

R. Significant Person(s)

S. Significant Event Date(s)

T. Significance - Continuation Sheet

History - Continuation Sheet

X

National Register Name

NR Eligibility

TBD

Integrity

Poor+

Survey Report

Phase II Warrensburg Survey

Survey Date

2007

Preparer Sally Schwenk Associates, Inc.

Photographs City of Warrensburg Community Development Dept

2I. Owner's Name and Address (if Different)

ANDERSON, DOROTHY L

423 MING ST

WARRENSBURG MO 64093-2130

Federal

State

Mix

2O. Structural Systems

WU Wood Undetermined

2P. Wall Materials

55 Aluminum

2Q. Other Materials

2R. Roof Shapes

IG Intersecting Gable

2S. Roof Materials

63 Asphalt

2T. Roof Features

2U. Foundation Materials

01 None Listed

2V. Porch Type

R1 Recessed-1 Story

2W. Plan Code

IR Irregular

2X. Description of Property - Continuation Sheet X

2Y. Description of Environment and Outbuildings - Continuation Sheet X

2Z. Sources

Sanborn maps, plat maps, and previous survey.

Missouri Historic Resources Survey Form - Continuation Sheet**Page 2****Reference Number****D. Address / Location**

423 MING

E. City Warrensburg, MO**B. County** 101 Johnson**2X. Further Description**

This house has a moderate pitch cross-gable roof with tight eaves. The gable-front projection is at the east end. The primary facade has three bays. From left to right, the bays are defined by a paired window, a single entrance, and a single window. The windows are one-over-one units of undetermined vintage (exterior storm windows obscure view). A shed roof porch shelters the two east end bays and features Tuscan column support posts without a balustrade.

T. Significance**2Y. Description of Environment and Outbuildings****History**

Available Sanborn maps do not show this area of Warrensburg. The parcel is part of John Houx's Addition.

Missouri Historic Resources Survey Form - Continuation Sheet

Page 3

Reference Number

D. Address / Location

423 MING

E. City Warrensburg, MO

B. County 101 Johnson

Location Map





423 MING

Missouri Historic Resources Survey Form

Page 1

3045004 - 856
Reference Number

D. Address / Location

424 MING

E. City

Warrensburg, MO

B. County

101 Johnson

A. Historic Name

C. Other Name(s)

N. Ownership

Private

☒

Local

Federal

State

Mix

2A. Architect / Builder / Designer / Engineer

unknown

2B. Architectural Style

2C. Vernacular Type

14 Shotgun

2D. Construction Date

TBD

2E. Alteration Dates

2F. Date Rebuilt

2G. Date Moved

2H. Demo Date

2J. Historic Function

01 Domestic

2K. Historic Sub-Function

01A Single Dwelling

Present Function

01 Domestic

2L. No. of Ancillary Structures

0

2M. Resource Type

Building

2N. Stories

Primary Structure

1

Secondary Structure

Secondary Structure

Q. Area(s) of Significance/Contexts

030 Architecture

070 Community Plan. & Development

R. Significant Person(s)

S. Significant Event Date(s)

T. Significance - Continuation Sheet

History - Continuation Sheet

☒

National Register Name

NR Eligibility

TBD

Integrity

Poor+

Survey Report

Phase II Warrensburg Survey

Survey Date

2007

Preparer

Sally Schwenk Associates, Inc.

Photographs

City of Warrensburg Community Development Dept

2I. Owner's Name and Address (if Different)

REMLINGER, BRIAN M

53 NW 350TH RD

WARRENSBURG MO 64093-7408

2O. Structural Systems

WU Wood Undetermined

2P. Wall Materials

99 Other: T111

2Q. Other Materials

2R. Roof Shapes

GB Gable

2S. Roof Materials

63 Asphalt

2T. Roof Features

2U. Foundation Materials

40 Stone

2V. Porch Type

ST Stoop

2W. Plan Code

RC Rectangle

2X. Description of Property - Continuation Sheet ☒2Y. Description of Environment and Outbuildings - Continuation Sheet ☒

2Z. Sources

Sanborn maps, plat maps, and previous survey.

Missouri Historic Resources Survey Form - Continuation Sheet

Reference Number

Page 2

D. Address / Location

424 MING

E. City Warrensburg, MO**B. County** 101 Johnson**2X. Further Description**

This house has a moderate pitch side-gable roof aligned perpendicular to the street with moderate eaves. The north elevation has two bays, defined by two single windows. The west elevation has five bays, defined by a single entrance in each outermost bay and small a single windows. Vertical wood siding covers the walls. The exposed stone foundation suggests a much earlier house than the remodeled current appearance.

T. Significance**2Y. Description of Environment and Outbuildings****History**

Available Sanborn maps do not show this area of Warrensburg. The parcel is part of John Houx's Addition.

Missouri Historic Resources Survey Form - Continuation Sheet
Page 3

Reference Number

D. Address / Location

424 MING

E. City Warrensburg, MO

B. County 101 Johnson

Location Map





424 MING

Missouri Historic Resources Survey Form

Page 1

JOAK004-857
Reference Number

D. Address / Location

426 MING

E. City

Warrensburg, MO

B. County

101 Johnson

A. Historic Name

C. Other Name(s)

N. Ownership

Private

☒

Local

2I. Owner's Name and Address (if Different)

REMLINGER, BRIAN M

53 NW 350TH RD

WARRENSBURG MO 64093-7408

2A. Architect / Builder / Designer / Engineer

unknown

2O. Structural Systems

WU Wood Undetermined

2B. Architectural Style

2P. Wall Materials

64 Asbestos

2C. Vernacular Type

08 Hall and Parlor

2Q. Other Materials

2D. Construction Date

Late 19th c

2E. Alteration Dates

2F. Date Rebuilt

2G. Date Moved

2H. Demo Date

2R. Roof Shapes

GB Gable: Side

2J. Historic Function

01 Domestic

2S. Roof Materials

63 Asphalt

2K. Historic Sub-Function

01A Single Dwelling

2T. Roof Features

Present Function

01 Domestic

2L. No. of Ancillary Structures

0

2M. Resource Type

Building

2N. Stories

Primary Structure

1

Secondary Structure

Secondary Structure

2U. Foundation Materials

40 Stone

30 Brick

2V. Porch Type

CB Central Bay

Q. Area(s) of Significance/Contexts

2W. Plan Code

IR Irregular

R. Significant Person(s)

S. Significant Event Date(s)

2X. Description of Property - Continuation Sheet

X

T. Significance - Continuation Sheet

2Y. Description of Environment and Outbuildings - Continuation Sheet

X

History - Continuation Sheet

X

National Register Name

NR Eligibility

TBD

2Z. Sources

Sanborn maps, plat maps, and previous survey.

Integrity

Poor+

Survey Report

Phase II Warrensburg Survey

Survey Date

2007

Preparer

Sally Schwenk Associates, Inc.

Photographs

City of Warrensburg Community Development Dept

Missouri Historic Resources Survey Form - Continuation Sheet

Reference Number

Page 2

D. Address / Location

426 MING

E. City Warrensburg, MO

B. County 101 Johnson

2X. Further Description

This house has a moderate pitch side-gable roof. The primary facade has three bays, defined by a center-bay entrance flanked on each side by a single window. The windows are non-historic replacement units with plywood infill to fit the opening. A shed roof porch shelters the entrance bay and has square wood support posts and balustrade. Historic architectural features include the exposed stone and brick foundation and the brick chimney at the center of the roof ridge.

T. Significance

2Y. Description of Environment and Outbuildings

A small gable-front shed located at the rear of the house has a single pedestrian door in the primary (north) elevation containing a vertical wood plank door.

History

Available Sanborn maps do not show this area of Warrensburg. The parcel is part of John Houx's Addition.

Missouri Historic Resources Survey Form - Continuation Sheet

Page 3

Reference Number

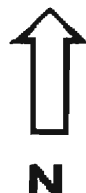
D. Address / Location

426 MING

E. City Warrensburg, MO

B. County 101 Johnson

Location Map





426 MING

Missouri Historic Resources Survey Form
Page 1

30145004-858
Reference Number

D. Address / Location

100 S MITCHELL

E. City Warrensburg, MO B. County 101 Johnson

A. Historic Name

C. Other Name(s)

N. Ownership Private ☒ Local

2A. Architect / Builder / Designer / Engineer

unknown

2B. Architectural Style

2C. Vernacular Type

59 Multi-Family Undetermined

2D. Construction Date

Post-1966

2E. Alteration Dates

2F. Date Rebuilt

2G. Date Moved

2H. Demo Date

2J. Historic Function

01 Domestic

2K. Historic Sub-Function

01B Multiple Dwelling

Present Function

01 Domestic

2L. No. of Ancillary Structures

0

2M. Resource Type

Building

2N. Stories

Primary Structure

2

Secondary Structure

Secondary Structure

Q. Area(s) of Significance/Contexts

R. Significant Person(s)

S. Significant Event Date(s)

T. Significance - Continuation Sheet

History - Continuation Sheet

X

National Register Name

NR Eligibility

Non-contributing/Not Eligible

Integrity

Non-Historic

Survey Report

Phase II Warrensburg Survey

Survey Date

2007

Preparer Sally Schwenk Associates, Inc.

Photographs City of Warrensburg Community Development Dept

2I. Owner's Name and Address (if Different)

EAST PARK RENTALS LLC

PO BOX 393

WARRENSBURG MO 64093

2O. Structural Systems

PR Platform Frame

2P. Wall Materials

92 Vinyl

2Q. Other Materials

2R. Roof Shapes

HP Hipped

2S. Roof Materials

63 Asphalt

2T. Roof Features

2U. Foundation Materials

65 Concrete

2V. Porch Type

ST Stoop

2W. Plan Code

RC Rectangle

2X. Description of Property - Continuation Sheet X

2Y. Description of Environment and
Outbuildings - Continuation Sheet X

2Z. Sources

Sanborn maps, plat maps, and previous survey.

Missouri Historic Resources Survey Form - Continuation Sheet**Page 2****Reference Number****D. Address / Location**

100 S MITCHELL

E. City Warrensburg, MO**B. County** 101 Johnson**2X. Further Description**

This non-historic apartment complex is comprised of two identical buildings. Each building has a shallow pitch roof with wide eaves; a central walk-up entrance; and five facade bays. From left to right, the bays are defined by a single window, a paired window, the entrance, a paired window, and a single window. The windows are non-historic six-over-six light vinyl sash units with faux muntins.

T. Significance**2Y. Description of Environment and Outbuildings****History**

Available Sanborn maps do not show this area of Warrensburg.

Missouri Historic Resources Survey Form - Continuation Sheet

Page 3

Reference Number

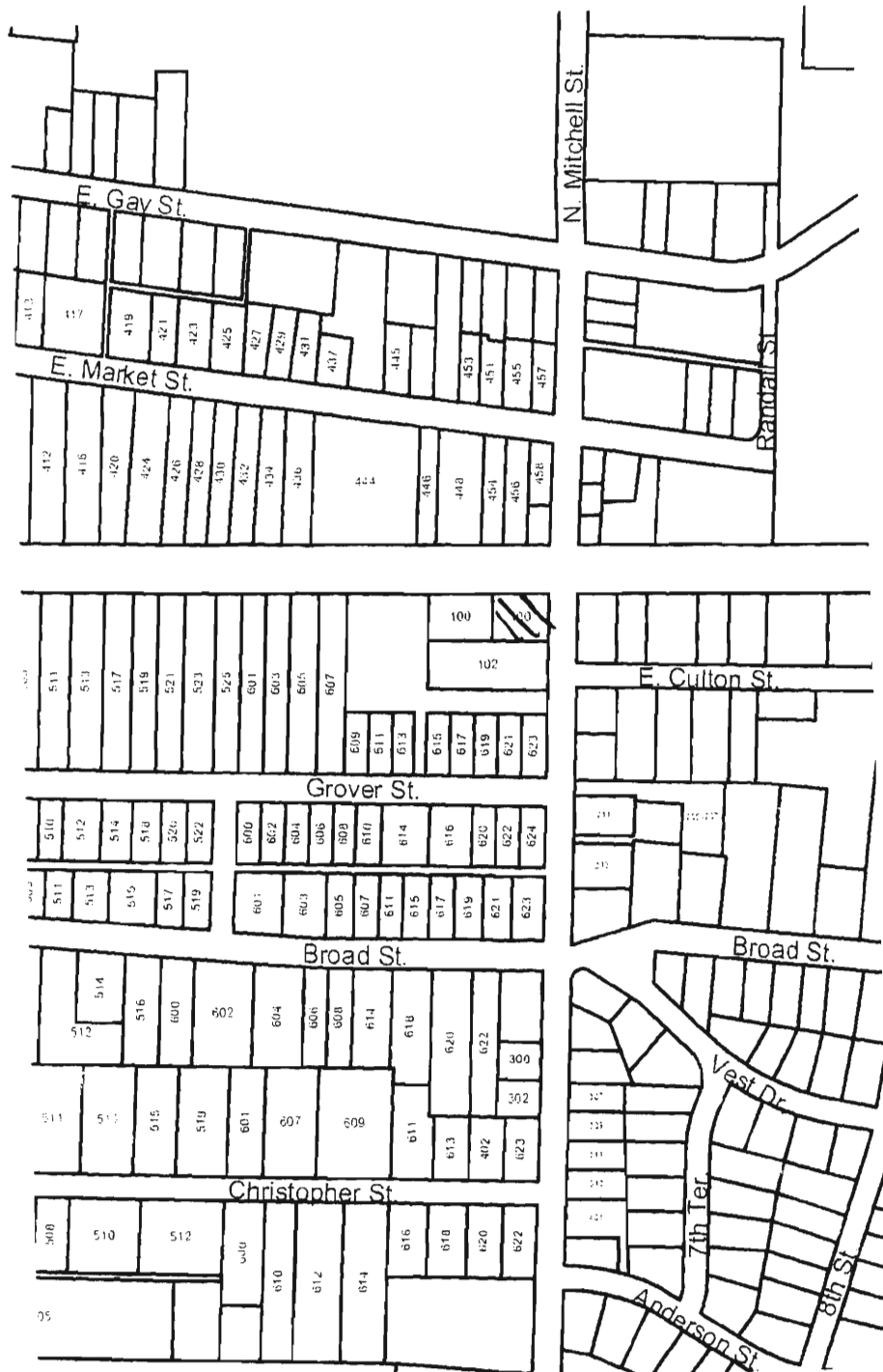
D. Address / Location

100 S MITCHELL

E. City Warrensburg, MO

B. County 101 Johnson

Location Map





100 S. Mitchell

Missouri Historic Resources Survey Form

Page 1

JOAS004-859
Reference Number

D. Address / Location

102 S MITCHELL

E. City

Warrensburg, MO

B. County

101 Johnson

A. Historic Name

C. Other Name(s)

N. Ownership

Private

☒ X

Local

2I. Owner's Name and Address (if Different)

BORGSTADT, WILLARD F. JEAN

704 E CULTON ST

WARRENSBURG MO 64093-2055

Federal

State

Mix

2A. Architect / Builder / Designer / Engineer

unknown

2O. Structural Systems

WU Wood Undetermined

2B. Architectural Style

2P. Wall Materials

99 Other: T111

99 Other: Masonite

2Q. Other Materials

2C. Vernacular Type

07 Gable-Front-and-Wing

2D. Construction Date

c. 1900

2E. Alteration Dates

2F. Date Rebuilt

2G. Date Moved

2H. Demo Date

2R. Roof Shapes

IG Intersecting Gable

2J. Historic Function

01 Domestic

2S. Roof Materials

63 Asphalt

2K. Historic Sub-Function

01A Single Dwelling

2T. Roof Features

Present Function

01 Domestic

2U. Foundation Materials

01 None Listed

2L. No. of Ancillary Structures

1

2M. Resource Type

Building

2N. Stories

Primary Structure

1

Secondary Structure

1

Secondary Structure

2V. Porch Type

OH One-Half

Q. Area(s) of Significance/Contexts

030 Architecture

070 Community Plan. & Development

2W. Plan Code

IR Irregular

R. Significant Person(s)

S. Significant Event Date(s)

2X. Description of Property - Continuation Sheet X

T. Significance - Continuation Sheet

History - Continuation Sheet

X

2Y. Description of Environment and Outbuildings - Continuation Sheet X

National Register Name

NR Eligibility

Non-contributing/Not Eligible

2Z. Sources

Sanborn maps, plat maps, and previous survey.

Integrity

Poor

Survey Report

Phase II Warrensburg Survey

Survey Date

2007

Preparer

Sally Schwenk Associates, Inc.

Photographs

City of Warrensburg Community Development Dept

Missouri Historic Resources Survey Form - Continuation Sheet**Reference Number****Page 2****D. Address / Location**

102 S MITCHELL

E. City Warrensburg, MO**B. County** 101 Johnson**2X. Further Description**

This house has a moderate pitch cross-gable roof with tight eaves. The front-facing gable is at the right end. The primary facade has three bays, defined by a center-bay entrance flanked on each side by a single window. The windows are either six-over-one light, double-hung sashes or horizontally divided two-over-two light wood sash units. The hip roof porch has been enclosed at the left end; at the right end is open and has non-historic square wood supports and balustrade. A brick chimney is located on the right roof slope.

T. Significance**2Y. Description of Environment and Outbuildings**

A non-historic gable-front garage located at the rear of the lot has two facade bays – a pedestrian entry (left) and a single vehicular bay (right).

History

Available Sanborn maps do not show this area of Warrensburg.

Missouri Historic Resources Survey Form - Continuation Sheet
Page 3

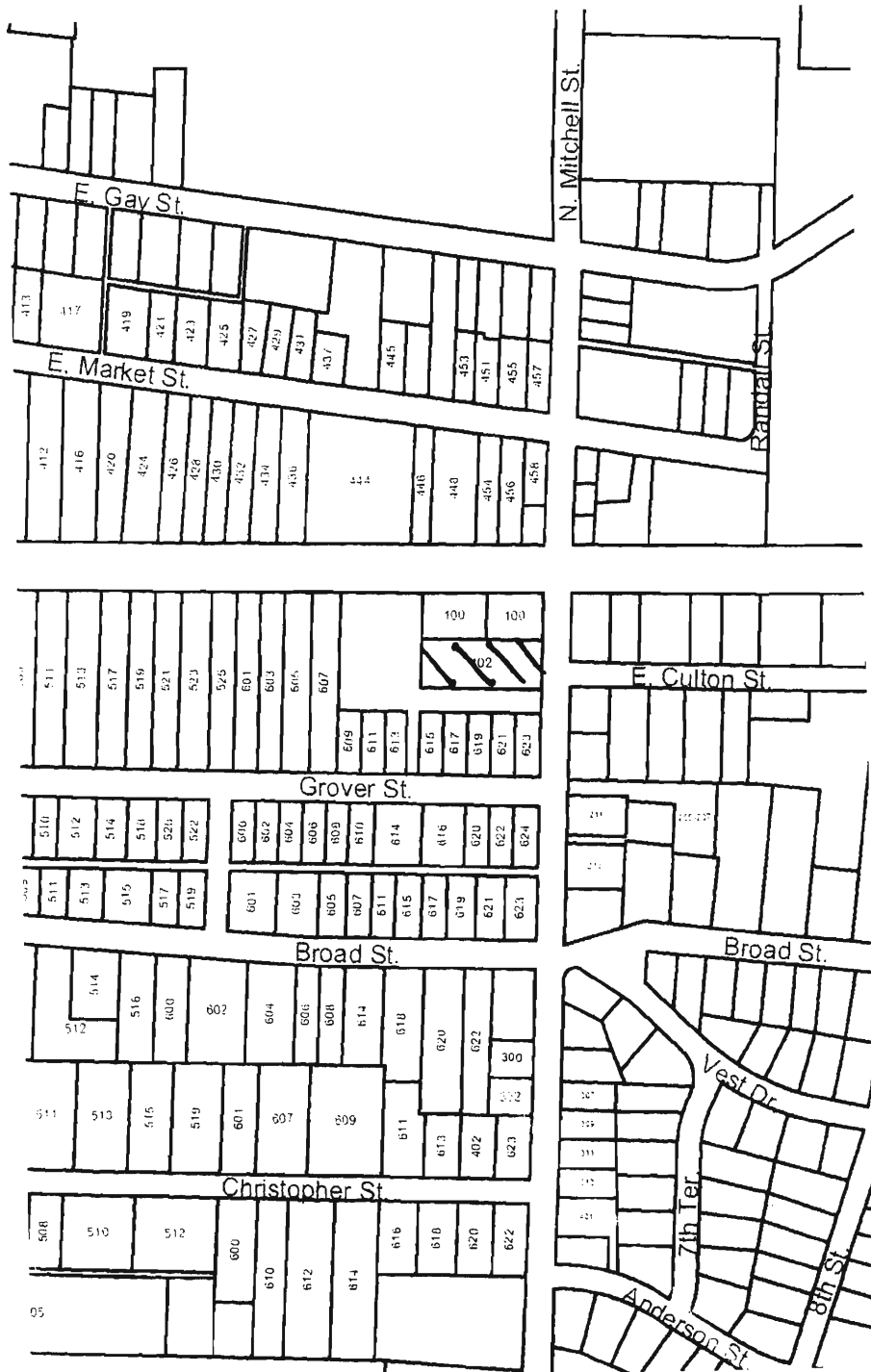
Reference Number

D. Address / Location

102 S MITCHELL

E. City Warrensburg, MO B. County 101 Johnson

Location Map





102 S. Mitchell

Missouri Historic Resources Survey Form

Page 1

JOHS004-866
Reference Number

D. Address / Location

205-207 S MITCHELL

E. City Warrensburg, MO B. County 101 Johnson

A. Historic Name

C. Other Name(s)

N. Ownership

Private

☒ X

Local

Federal

State

Mix

2A. Architect / Builder / Designer / Engineer

unknown

2B. Architectural Style

70 Modern Movement: Ranch

2C. Vernacular Type

2D. Construction Date

c. 1957

2E. Alteration Dates

2F. Date Rebuilt

2G. Date Moved

2H. Demo Date

2J. Historic Function

01 Domestic

2K. Historic Sub-Function

01B Multiple Dwelling

Present Function

01 Domestic

2L. No. of Ancillary Structures

0

2M. Resource Type

Building

2N. Stories

Primary Structure

1

Secondary Structure

Secondary Structure

Q. Area(s) of Significance/Contexts

030 Architecture

070 Community Planning and Development

R. Significant Person(s)

S. Significant Event Date(s)

T. Significance - Continuation Sheet

History - Continuation Sheet

☒ X

National Register Name

NR Eligibility

Potential to Contribute

Integrity

Good

Survey Report

Phase II Warrensburg Survey

Survey Date

2007

Preparer Sally Schwenk Associates, Inc.

Photographs City of Warrensburg Community Development Dept

2I. Owner's Name and Address (if Different)

2O. Structural Systems

PR Platform Frame

2P. Wall Materials

30 Brick

20 Wood

2Q. Other Materials

2R. Roof Shapes

GB Gable

2S. Roof Materials

63 Asphalt

2T. Roof Features

2U. Foundation Materials

65 Concrete

2V. Porch Type

ST Stoop

2W. Plan Code

RC Rectangle

2X. Description of Property - Continuation Sheet ☒ X2Y. Description of Environment and Outbuildings - Continuation Sheet ☒ X

2Z. Sources

Sanborn maps, plat maps, and building permits.

Missouri Historic Resources Survey Form - Continuation Sheet**Page 2**

Reference Number

D. Address / Location

205-207 S MITCHELL

E. City Warrensburg, MO **B. County** 101 Johnson**2X. Further Description**

This mid-twentieth century duplex has a shallow pitch side-gable roof with wide eaves. The primary facade has six bays. From left to right, the bays are defined by a single window, a single entrance, two tripartite picture windows, a single entrance, and a single window. The windows are horizontally divided two-over-two light wood sash units. Board-and-batten siding covers the upper facade wall and the side elevations; brick facing covers the lower half of the facade wall.

T. Significance**2Y. Description of Environment and Outbuildings****History**

Available Sanborn maps do not show this area of Warrensburg.

Missouri Historic Resources Survey Form - Continuation Sheet

Reference Number

Page 3

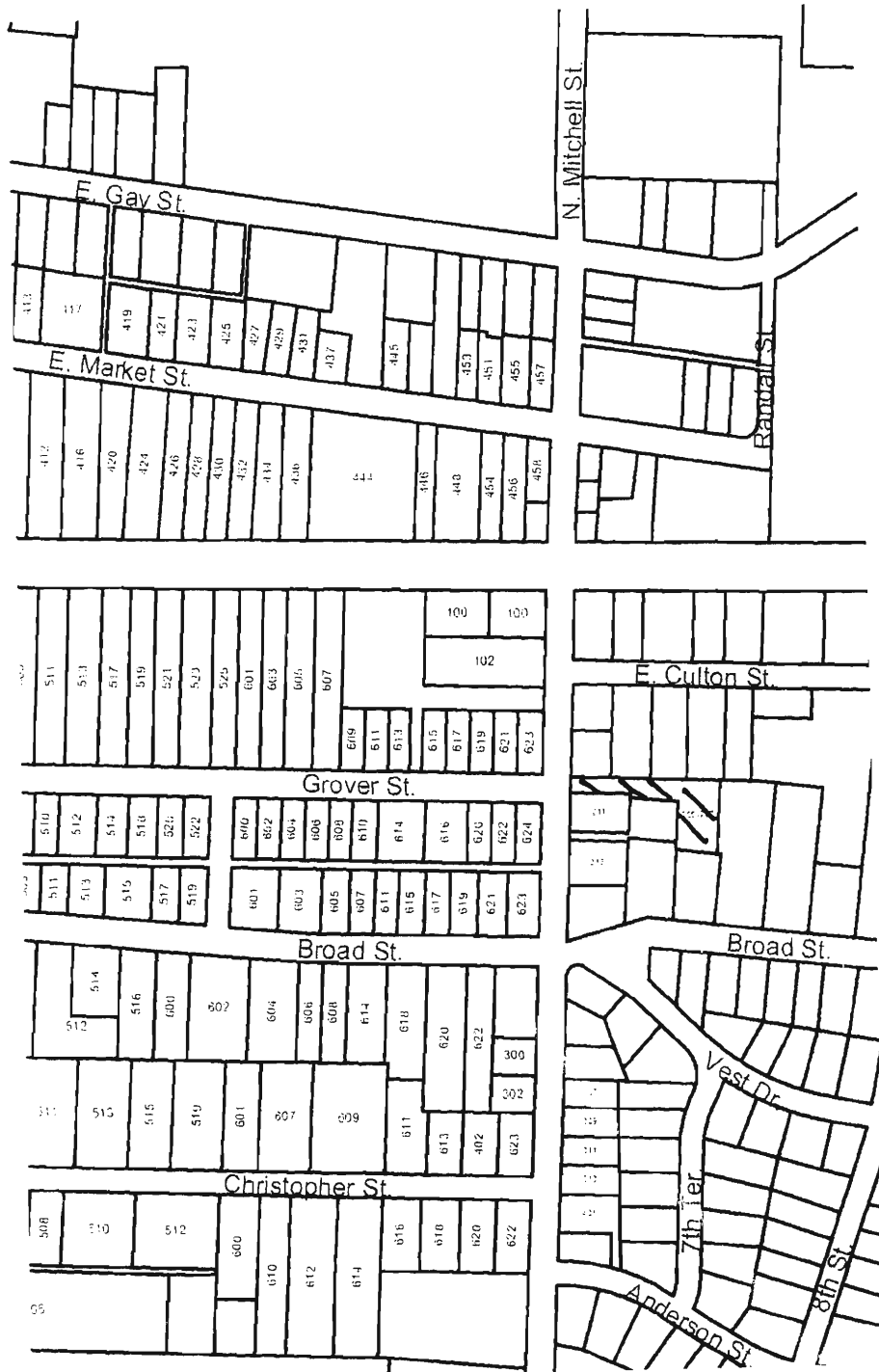
D. Address / Location


205-207 S MITCHELL

E. City Warrensburg, MO

B. County 101 Johnson

Location Map





205 & 207 S. Mitchell

Missouri Historic Resources Survey Form

Page 1

JOHNSON - 861
Reference Number

D. Address / Location

211 S MITCHELL

E. City

Warrensburg, MO

B. County

101 Johnson

A. Historic Name

C. Other Name(s)

N. Ownership

Private

☒

Local

Federal

State

Mix

2A. Architect / Builder / Designer / Engineer

unknown

2B. Architectural Style

70 Modern Movement: Ranch

2C. Vernacular Type

2D. Construction Date

c. 1970

2E. Alteration Dates

2F. Date Rebuilt

2G. Date Moved

2H. Demo Date

2J. Historic Function

01 Domestic

2K. Historic Sub-Function

01A Single Dwelling

Present Function

01 Domestic

2L. No. of Ancillary Structures

0

2M. Resource Type

Building

2N. Stories

Primary Structure

1

Secondary Structure

Secondary Structure

Q. Area(s) of Significance/Contexts

030 Architecture

070 Community Planning and Development

R. Significant Person(s)

S. Significant Event Date(s)

T. Significance - Continuation Sheet

History - Continuation Sheet

☒

National Register Name

NR Eligibility

Not eligible

Integrity

Non-Historic

Survey Report

Phase II Warrensburg Survey

Survey Date

2007

Preparer

Sally Schwenk Associates, Inc.

Photographs

City of Warrensburg Community Development Dept

2I. Owner's Name and Address (if Different)

2O. Structural Systems

PR Platform Frame

2P. Wall Materials

30 Brick

20 Wood

2Q. Other Materials

2R. Roof Shapes

HP Hipped

2S. Roof Materials

63 Asphalt

2T. Roof Features

2U. Foundation Materials

65 Concrete

2V. Porch Type

Not Visible

2W. Plan Code

RC Rectangle

2X. Description of Property - Continuation Sheet

☒

2Y. Description of Environment and Outbuildings - Continuation Sheet

☒

2Z. Sources

Sanborn maps, plat maps, and building permits.

Missouri Historic Resources Survey Form - Continuation Sheet**Page 2****Reference Number****D. Address / Location**

211 S MITCHELL

E. City Warrensburg, MO**B. County** 101 Johnson**2X. Further Description**

This house has a shallow pitch roof with wide eaves. The house is aligned perpendicular to the street. The street elevation has a single bay – a two-car vehicular bay. Board-and-batten siding as well as brick facing cover the walls.

T. Significance**2Y. Description of Environment and Outbuildings****History**

Available Sanborn maps do not show this area of Warrensburg.

Missouri Historic Resources Survey Form - Continuation Sheet

Page 3

Reference Number

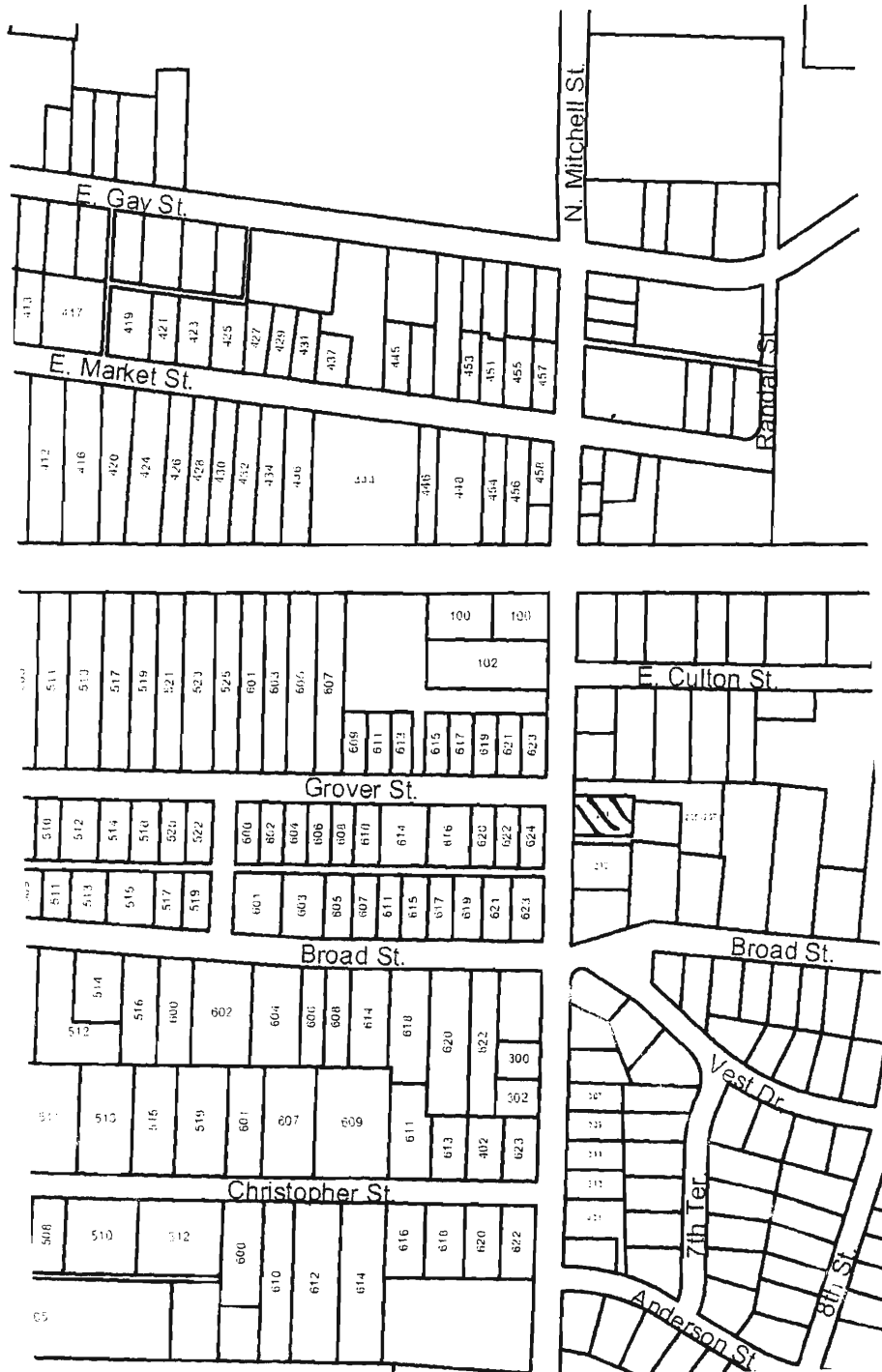
D. Address / Location


211 S MITCHELL

E. City Warrensburg, MO

B. County 101 Johnson

Location Map





211 S. Mitchell

Missouri Historic Resources Survey Form

Page 1

JOAS004 - 862

Reference Number

D. Address / Location

213 S MITCHELL

E. City

Warrensburg, MO

B. County

101 Johnson

A. Historic Name

C. Other Name(s)

N. Ownership

Private

☒

Local

Federal

State

Mix

2A. Architect / Builder / Designer / Engineer

unknown

2B. Architectural Style

70 Modern Movement: Ranch

2C. Vernacular Type

2D. Construction Date

c. 1957

2E. Alteration Dates

2F. Date Rebuilt

2G. Date Moved

2H. Demo Date

2J. Historic Function

01 Domestic

2K. Historic Sub-Function

01A Single Dwelling

Present Function

01 Domestic

2L. No. of Ancillary Structures

0

2M. Resource Type

Building

2N. Stories

Primary Structure

1

Secondary Structure

Secondary Structure

Q. Area(s) of Significance/Contexts

030 Architecture

070 Community Planning and Development

R. Significant Person(s)

S. Significant Event Date(s)

T. Significance - Continuation Sheet

History - Continuation Sheet

☒

National Register Name

NR Eligibility

Potential to Contribute

Integrity

Good

Survey Report

Phase II Warrensburg Survey

Survey Date

2007

Preparer

Sally Schwenk Associates, Inc.

Photographs

City of Warrensburg Community Development Dept

2I. Owner's Name and Address (if Different)

2O. Structural Systems

PR Platform Frame

2P. Wall Materials

30 Brick

20 Wood

2Q. Other Materials

2R. Roof Shapes

HP Hipped

2S. Roof Materials

63 Asphalt

2T. Roof Features

2U. Foundation Materials

65 Concrete

2V. Porch Type

ST Stoop

2W. Plan Code

LS L-Shape

2X. Description of Property - Continuation Sheet

☒

2Y. Description of Environment and Outbuildings - Continuation Sheet

☒

2Z. Sources

Sanborn maps, plat maps, and building permits.

Missouri Historic Resources Survey Form - Continuation Sheet**Reference Number****Page 2****D. Address / Location**

213 S MITCHELL

E. City Warrensburg, MO**B. County** 101 Johnson**2X. Further Description**

This mid-twentieth century house has a shallow pitch cross-hip roof with wide eaves. The primary facade has six bays. From left to right, the bays are defined by a paired window, two single windows, the main entrance, a paired window, and a two-car vehicular bay. The windows are horizontally divided two-over-two light wood sash units. Blonde brick covers the lower half of the facade wall. An exterior blonde brick chimney is located on the right, side elevation.

T. Significance**2Y. Description of Environment and Outbuildings****History**

Available Sanborn maps do not show this area of Warrensburg.

Missouri Historic Resources Survey Form - Continuation Sheet

Page 3

Reference Number

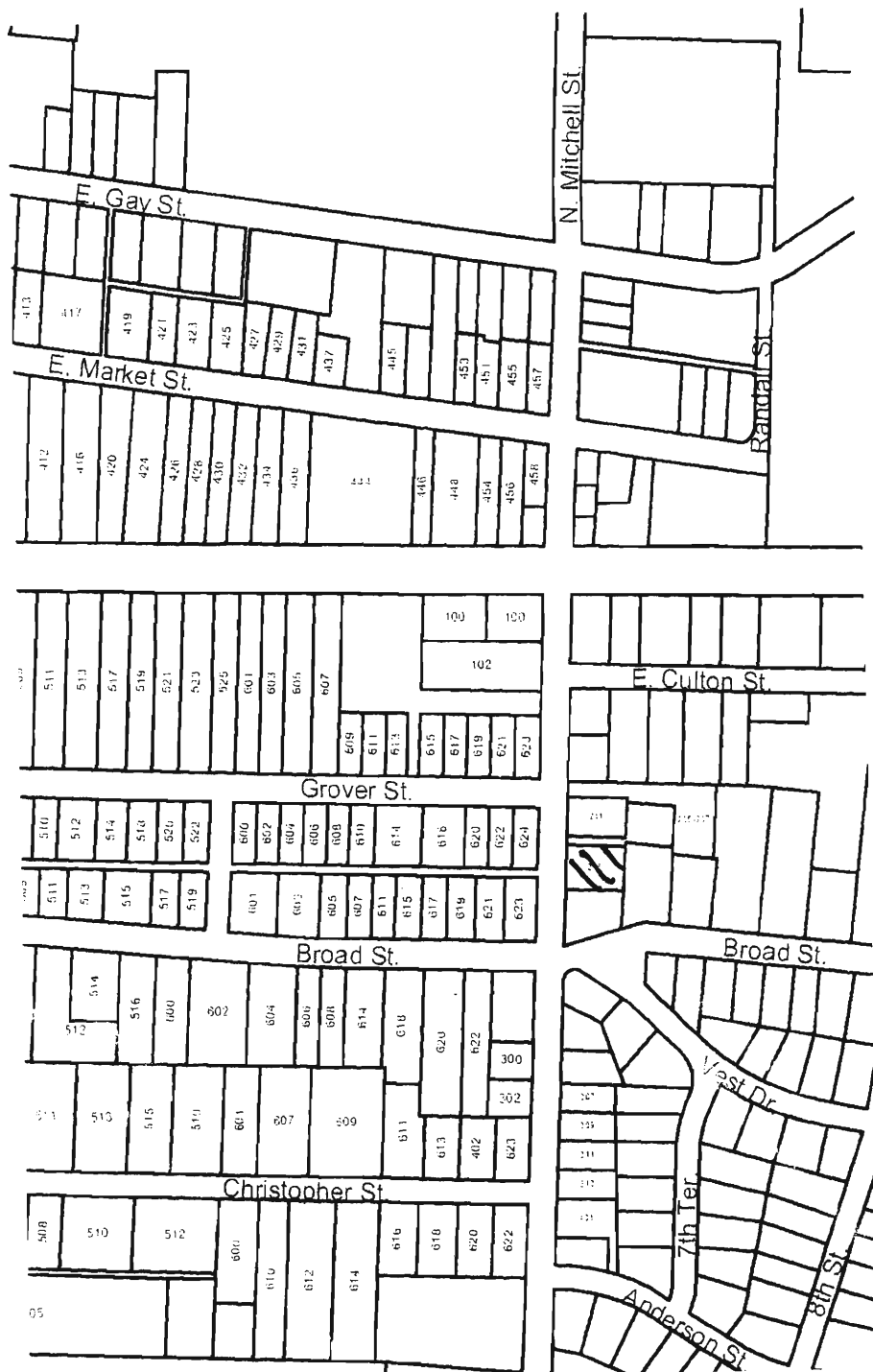
D. Address / Location


213 S MITCHELL

E. City Warrensburg, MO

B. County 101 Johnson

Location Map





213 S. Mitchell

Missouri Historic Resources Survey Form

Page 1

JOHNS004-863
Reference Number

D. Address / Location

300 S MITCHELL

E. City

Warrensburg, MO

B. County

101 Johnson

A. Historic Name

C. Other Name(s)

N. Ownership

Private

☒

Local

Federal

State

Mix

2A. Architect / Builder / Designer / Engineer

unknown

2B. Architectural Style

70 Modern Movement: Split-Level

2C. Vernacular Type

2D. Construction Date

c. 1963

2E. Alteration Dates

2F. Date Rebuilt

2G. Date Moved

2H. Demo Date

2J. Historic Function

01 Domestic

2K. Historic Sub-Function

01A Single Dwelling

Present Function

01 Domestic

2L. No. of Ancillary Structures

0

2M. Resource Type

Building

2N. Stories

Primary Structure

2

Secondary Structure

Secondary Structure

Q. Area(s) of Significance/Contexts

030 Architecture

070 Community Planning and Development

R. Significant Person(s)

S. Significant Event Date(s)

T. Significance - Continuation Sheet

History - Continuation Sheet

☒

National Register Name

NR Eligibility

Potential to Contribute

Integrity

Good

Survey Report

Phase II Warrensburg Survey

Survey Date

2007

Preparer

Sally Schwenk Associates, Inc.

Photographs

City of Warrensburg Community Development Dept

2I. Owner's Name and Address (if Different)

2O. Structural Systems

PR Platform Frame

2P. Wall Materials

30 Brick

20 Wood

2Q. Other Materials

2R. Roof Shapes

HP Hipped

GB Gable

2S. Roof Materials

63 Asphalt

2T. Roof Features

2U. Foundation Materials

65 Concrete

2V. Porch Type

ST Stoop

2W. Plan Code

RC Rectangle

2X. Description of Property - Continuation Sheet ☒2Y. Description of Environment and Outbuildings - Continuation Sheet ☒

2Z. Sources

Sanborn maps, plat maps, and building permits.

Missouri Historic Resources Survey Form - Continuation Sheet**Page 2****Reference Number****D. Address / Location**

300 S MITCHELL

E. City Warrensburg, MO**B. County** 101 Johnson**2X. Further Description**

This mid-twentieth century house has a shallow pitch roof with wide eaves. The two-story portion of the house (left side) has a hip roof, the one-story portion of the house (right side) has a side-gable roof. The primary facade has three bays. From left to right, the bays are defined on the lower level by a two-car vehicular bay, the main entrance, and a tripartite picture window. The windows are horizontally divided two-over-two light or one-over-one light wood sash units. Board-and-batten siding covers the upper facade wall; brick facing covers the lower half of the facade wall.

T. Significance**2Y. Description of Environment and Outbuildings****History**

Available Sanborn maps do not show this area of Warrensburg.

Missouri Historic Resources Survey Form - Continuation Sheet

Page 3

Reference Number

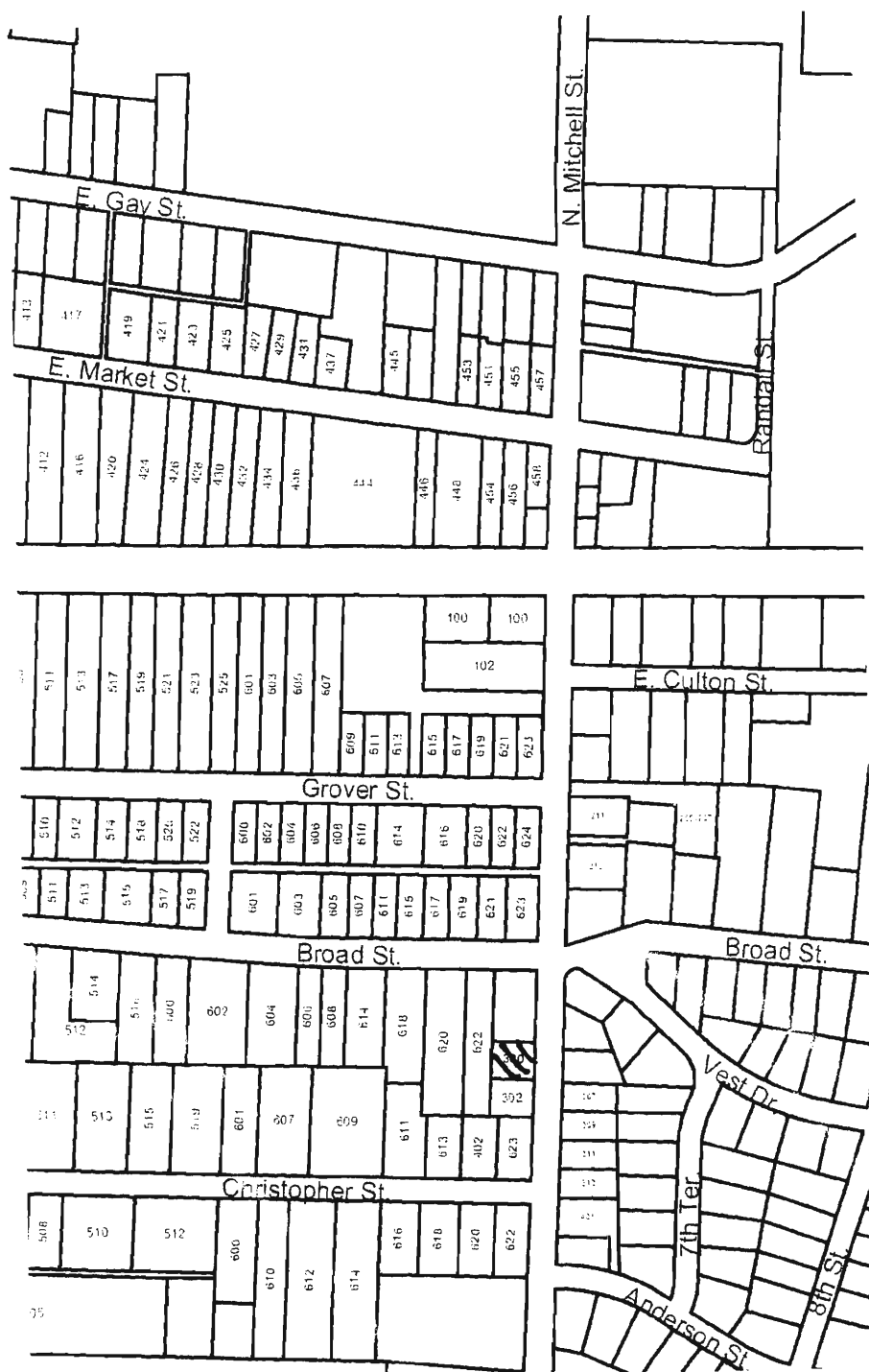
D. Address / Location

300 S MITCHELL

E. City Warrensburg, MO

B. County 101 Johnson

Location Map





300 S. Mitchell

Missouri Historic Resources Survey Form

Page 1

304S004 - 864
Reference Number

D. Address / Location

302 S MITCHELL

E. City

Warrensburg, MO

B. County

101 Johnson

A. Historic Name

C. Other Name(s)

N. Ownership

Private

☒ X

Local

Federal

State

Mix

2A. Architect / Builder / Designer / Engineer

unknown

2B. Architectural Style

70 Modern Movement: Ranch

2C. Vernacular Type

2D. Construction Date

c. 1957

2E. Alteration Dates

2F. Date Rebuilt

2G. Date Moved

2H. Demo Date

2J. Historic Function

01 Domestic

2K. Historic Sub-Function

01A Single Dwelling

Present Function

01 Domestic

2L. No. of Ancillary Structures

0

2M. Resource Type

Building

2N. Stories

Primary Structure

1

Secondary Structure

Secondary Structure

Q. Area(s) of Significance/Contexts

030 Architecture

070 Community Planning and Development

R. Significant Person(s)

S. Significant Event Date(s)

T. Significance - Continuation Sheet

History - Continuation Sheet

☒ X

National Register Name

NR Eligibility

Potential to Contribute

Integrity

Good

Survey Report

Phase II Warrensburg Survey

Survey Date

2007

Preparer

Sally Schwenk Associates, Inc.

Photographs

City of Warrensburg Community Development Dept

2I. Owner's Name and Address (if Different)

2O. Structural Systems

PR Platform Frame

2P. Wall Materials

20 Wood

2Q. Other Materials

2R. Roof Shapes

GB Gable

2S. Roof Materials

63 Asphalt

2T. Roof Features

2U. Foundation Materials

65 Concrete

2V. Porch Type

CB Central Bay

PA Patio

2W. Plan Code

RC Rectangle

2X. Description of Property - Continuation Sheet

☒ X

2Y. Description of Environment and Outbuildings - Continuation Sheet

☒ X

2Z. Sources

Sanborn maps, plat maps, and building permits.

Missouri Historic Resources Survey Form - Continuation Sheet**Page 2****Reference Number****D. Address / Location**

302 S MITCHELL

E. City Warrensburg, MO**B. County** 101 Johnson**2X. Further Description**

This mid-twentieth century house has a shallow pitch side-gable roof with wide eaves. The primary facade has four bays. From left to right, the bays are defined by a triple window, a single window, a tripartite picture window, and a two-car vehicular bay. The windows are obscured by vegetation and awnings. Broad reveal board-and-batten siding covers the facade wall.

T. Significance**2Y. Description of Environment and Outbuildings****History**

Available Sanborn maps do not show this area of Warrensburg.

Missouri Historic Resources Survey Form - Continuation Sheet
Page 3

Reference Number

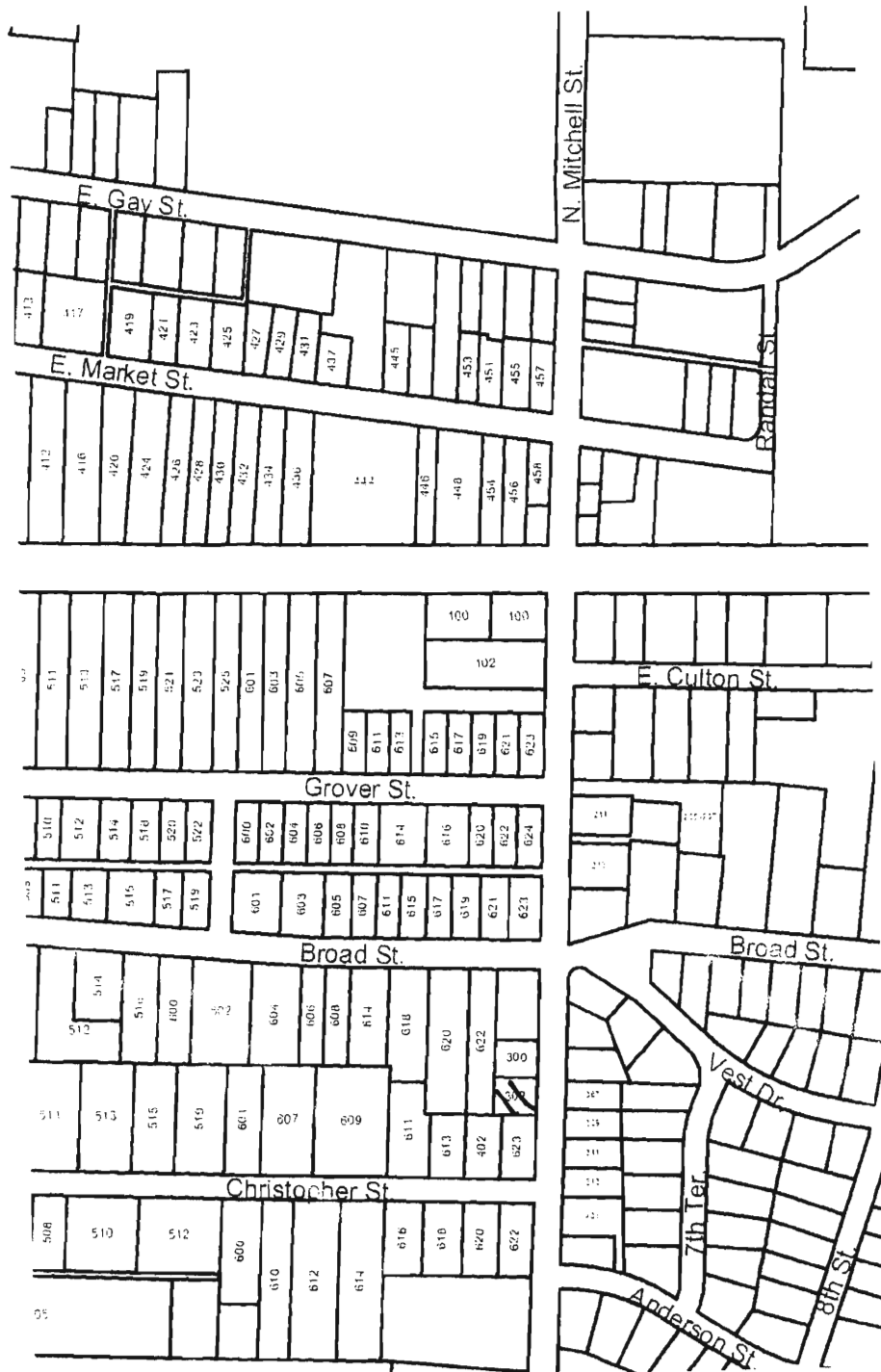
D. Address / Location

302 S MITCHELL

E. City Warrensburg, MO

B. County 101 Johnson

Location Map





302 S. Mitchell

Missouri Historic Resources Survey Form

Page 1

JGAS004-865
Reference Number

D. Address / Location

303 S MITCHELL

E. City

Warrensburg, MO

B. County

101 Johnson

A. Historic Name

C. Other Name(s)

N. Ownership

Private

☒ X

Local

Federal

State

Mix

2A. Architect / Builder / Designer / Engineer

unknown

2B. Architectural Style

70 Modern Movement: Ranch

2C. Vernacular Type

2D. Construction Date

c. 1957

2E. Alteration Dates

2F. Date Rebuilt

2G. Date Moved

2H. Demo Date

2J. Historic Function

01 Domestic

2K. Historic Sub-Function

01A Single Dwelling

Present Function

01 Domestic

2L. No. of Ancillary Structures

0

2M. Resource Type

Building

2N. Stories

Primary Structure

1

Secondary Structure

Secondary Structure

Q. Area(s) of Significance/Contexts

030 Architecture

070 Community Planning and Development

R. Significant Person(s)

S. Significant Event Date(s)

T. Significance - Continuation Sheet

History - Continuation Sheet

☒ X

National Register Name

NR Eligibility

Potential to Contribute

Integrity

Good

Survey Report

Phase II Warrensburg Survey

Survey Date

2007

Preparer

Sally Schwenk Associates, Inc.

Photographs

City of Warrensburg Community Development Dept

2I. Owner's Name and Address (if Different)

2O. Structural Systems

PR Platform Frame

2P. Wall Materials

30 Brick

21 Weatherboard

2Q. Other Materials

2R. Roof Shapes

GB Gable

2S. Roof Materials

63 Asphalt

2T. Roof Features

2U. Foundation Materials

65 Concrete

2V. Porch Type

ST Stoop

2W. Plan Code

RC Rectangle

2X. Description of Property - Continuation Sheet ☒ X2Y. Description of Environment and Outbuildings - Continuation Sheet ☒ X

2Z. Sources

Sanborn maps, plat maps, and building permits.

Missouri Historic Resources Survey Form - Continuation Sheet**Reference Number****Page 2****D. Address / Location**

303 S MITCHELL

E. City Warrensburg, MO**B. County** 101 Johnson**2X. Further Description**

This mid-twentieth century house has a shallow pitch cross-gable roof with wide eaves. The primary facade has four bays. From left to right, the bays are defined by a single-car garage, the main entrance, a triple window, and a paired window. The windows are horizontally divided two-over-two wood sash units. The main entrance is recessed slightly under the front-facing gable at the left end, forming a shallow porch. Brick facing covers the lower half of the facade wall.

T. Significance**2Y. Description of Environment and Outbuildings****History**

Available Sanborn maps do not show this area of Warrensburg.

Missouri Historic Resources Survey Form - Continuation Sheet

Page 3

Reference Number

D. Address / Location

303 S MITCHELL

E. City Warrensburg, MO

B. County 101 Johnson

Location Map





303 S. Mitchell

Missouri Historic Resources Survey Form

Page 1

JOFFS004-8666
Reference Number

D. Address / Location

305 S MITCHELL

E. City

Warrensburg, MO

B. County

101 Johnson

A. Historic Name

C. Other Name(s)

N. Ownership

Private

☒

Local

Federal

State

Mix

2A. Architect / Builder / Designer / Engineer

unknown

2B. Architectural Style

70 Modern Movement: Ranch

2C. Vernacular Type

2D. Construction Date

c. 1960

2E. Alteration Dates

2F. Date Rebuilt

2G. Date Moved

2H. Demo Date

2J. Historic Function

01 Domestic

2K. Historic Sub-Function

01A Single Dwelling

Present Function

01 Domestic

2L. No. of Ancillary Structures

0

2M. Resource Type

Building

2N. Stories

Primary Structure

1

Secondary Structure

Secondary Structure

Q. Area(s) of Significance/Contexts

030 Architecture

070 Community Planning and Development

R. Significant Person(s)

S. Significant Event Date(s)

T. Significance - Continuation Sheet

History - Continuation Sheet

☒

National Register Name

NR Eligibility

Potential to Contribute

Integrity

Good

Survey Report

Phase II Warrensburg Survey

Survey Date

2007

Preparer

Sally Schwenk Associates, Inc.

Photographs

City of Warrensburg Community Development Dept

2I. Owner's Name and Address (if Different)

2O. Structural Systems

PR Platform Frame

2P. Wall Materials

50 Metal

2Q. Other Materials

2R. Roof Shapes

HP Hipped

GB Gable

2S. Roof Materials

63 Asphalt

2T. Roof Features

2U. Foundation Materials

65 Concrete

2V. Porch Type

CB Central Bay

2W. Plan Code

RC Rectangle

2X. Description of Property - Continuation Sheet ☒2Y. Description of Environment and Outbuildings - Continuation Sheet ☒

2Z. Sources

Sanborn maps, plat maps, and building permits.

Missouri Historic Resources Survey Form - Continuation Sheet

Reference Number

Page 2

D. Address / Location

305 S MITCHELL

E. City Warrensburg, MO**B. County** 101 Johnson**2X. Further Description**

This mid-twentieth century house has a shallow pitch gable-on-hip roof with wide eaves. The primary facade has four bays. From left to right, the bays are defined by a paired window, a triple window, the main entrance, and a paired window. The windows are one-over-one light replacement vinyl sash units. The two center bays are recessed slightly, forming a shallow porch with a decorative iron railing. The grade drops at the right end bay, where a basement-level single-car garage is located.

T. Significance**2Y. Description of Environment and Outbuildings****History**

Available Sanborn maps do not show this area of Warrensburg.

Missouri Historic Resources Survey Form - Continuation Sheet

Page 3

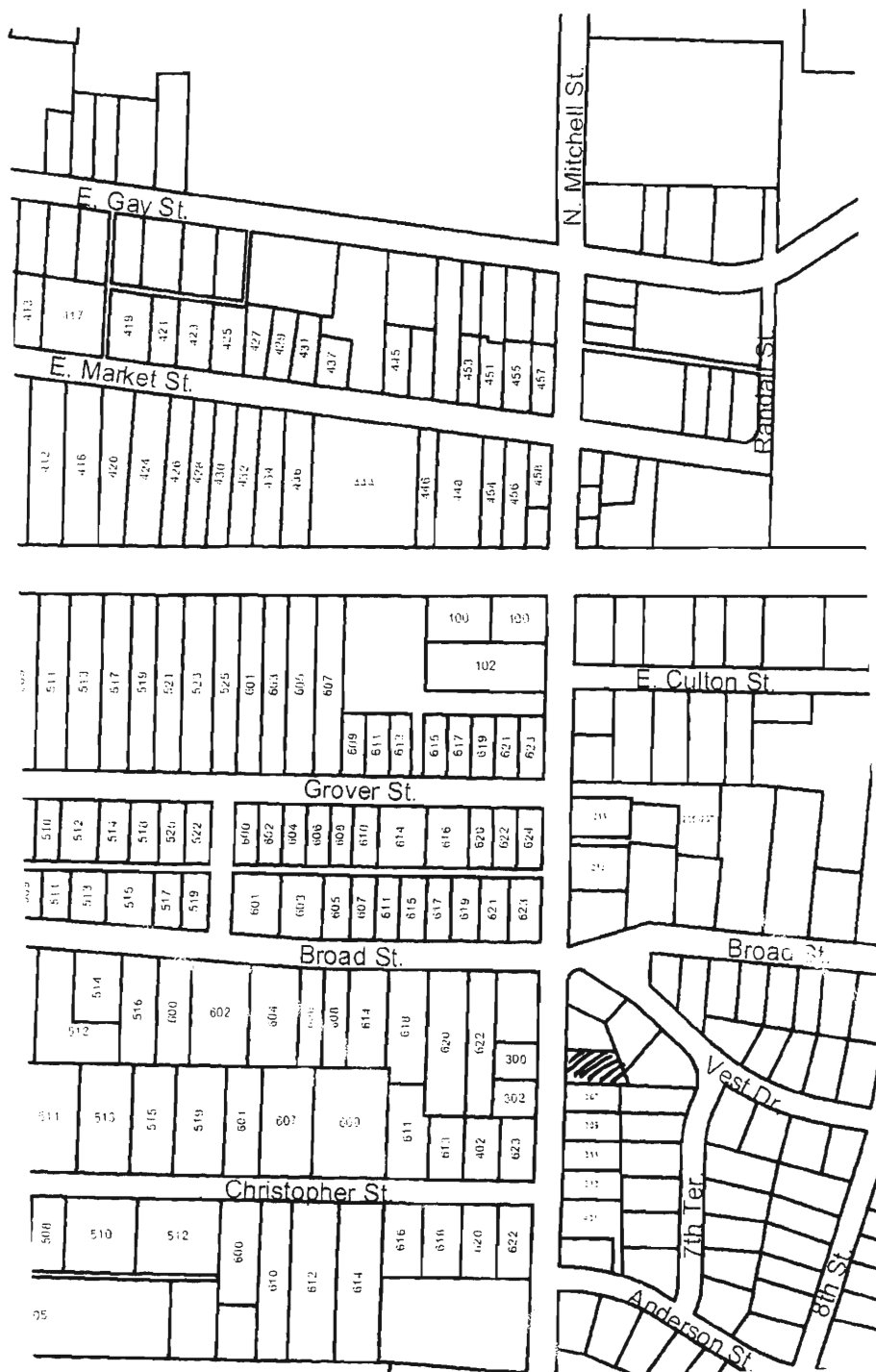
Reference Number

D. Address / Location

305 S MITCHELL

E. City Warrensburg, MO B. County 101 Johnson

Location Map





305 S. Mitchell

Missouri Historic Resources Survey Form
Page 1

30AS004 - 867
Reference Number

D. Address / Location

307 S MITCHELL

E. City Warrensburg, MO B. County 101 Johnson

A. Historic Name

C. Other Name(s)

N. Ownership Private ☒ Local

2I. Owner's Name and Address (if Different)

2A. Architect / Builder / Designer / Engineer

unknown

2O. Structural Systems

PR Platform Frame

2B. Architectural Style

70 Modern Movement: Ranch

2P. Wall Materials

30 Brick

21 Weatherboard

2C. Vernacular Type

2Q. Other Materials

2D. Construction Date c. 1957

2E. Alteration Dates

2F. Date Rebuilt

2G. Date Moved

2H. Demo Date

2R. Roof Shapes

IG Intersecting Gable

2J. Historic Function

01 Domestic

2S. Roof Materials

63 Asphalt

2K. Historic Sub-Function

01A Single Dwelling

2T. Roof Features

Present Function

01 Domestic

2L. No. of Ancillary Structures 0

2M. Resource Type Building

2N. Stories

Primary Structure 1

Secondary Structure

Secondary Structure

2U. Foundation Materials

65 Concrete

2V. Porch Type

CB Central Bay

Q. Area(s) of Significance/Contexts

030 Architecture

070 Community Planning and Development

2W. Plan Code

RC Rectangle

R. Significant Person(s)

S. Significant Event Date(s)

2X. Description of Property - Continuation Sheet X

T. Significance - Continuation Sheet

History - Continuation Sheet X

2Y. Description of Environment and Outbuildings - Continuation Sheet X

National Register Name

NR Eligibility

Potential to Contribute

2Z. Sources

Sanborn maps, plat maps, and building permits.

Integrity

Good

Survey Report

Phase II Warrensburg Survey

Survey Date

2007

Preparer Sally Schwenk Associates, Inc.

Photographs City of Warrensburg Community Development Dept

Missouri Historic Resources Survey Form - Continuation Sheet

Page 2

Reference Number

D. Address / Location

307 S MITCHELL

E. City Warrensburg, MO**B. County** 101 Johnson**2X. Further Description**

This mid-twentieth century house has a shallow pitch cross-gable roof with wide eaves. The primary facade has four bays. From left to right, the bays are defined by a single-car garage, the main entrance, a triple window, and a paired window. The windows are horizontally divided two-over-two light wood sash units. The main entrance is recessed slightly under the front-facing gable at the left end, forming a shallow porch with a decorative iron support post.

T. Significance**2Y. Description of Environment and Outbuildings****History**

Available Sanborn maps do not show this area of Warrensburg.

Missouri Historic Resources Survey Form - Continuation Sheet
Page 3

Reference Number

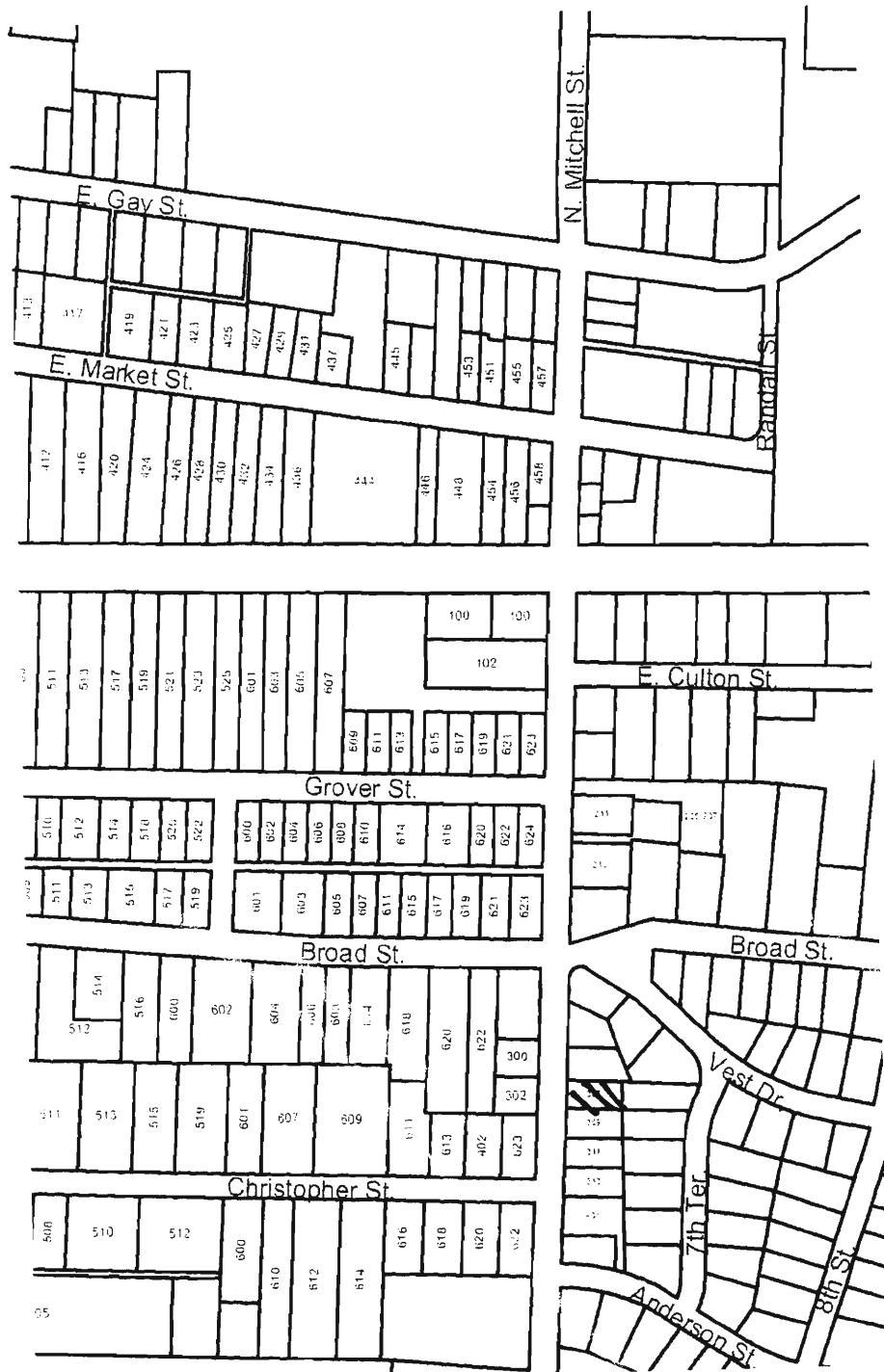
D. Address / Location


307 S MITCHELL

E. City Warrensburg, MO

B. County 101 Johnson

Location Map





307 S. Mitchell

Missouri Historic Resources Survey Form
Page 1

SOAS004 - 868
Reference Number

D. Address / Location

309 S MITCHELL

E. City Warrensburg, MO B. County 101 Johnson

A. Historic Name

C. Other Name(s)

N. Ownership Private ☒ Local

2A. Architect / Builder / Designer / Engineer

unknown

2B. Architectural Style

70 Modern Movement: Ranch

2C. Vernacular Type

2D. Construction Date c. 1957

2E. Alteration Dates

2F. Date Rebuilt

2G. Date Moved

2H. Demo Date

2J. Historic Function

01 Domestic

2K. Historic Sub-Function

01A Single Dwelling

Present Function

01 Domestic

2L. No. of Ancillary Structures 0

2M. Resource Type Building

2N. Stories

Primary Structure 1

Secondary Structure

Secondary Structure

Q. Area(s) of Significance/Contexts

030 Architecture

070 Community Planning and Development

R. Significant Person(s)

S. Significant Event Date(s)

T. Significance - Continuation Sheet

History - Continuation Sheet X

National Register Name

NR Eligibility

Potential to Contribute

Integrity

Good

Survey Report

Phase II Warrensburg Survey

Survey Date

2007

Preparer Sally Schwenk Associates, Inc.

Photographs City of Warrensburg Community Development Dept

2I. Owner's Name and Address (if Different)

2O. Structural Systems

PR Platform Frame

2P. Wall Materials

30 Brick

21 Weatherboard

2Q. Other Materials

2R. Roof Shapes

HP Hipped

2S. Roof Materials

63 Asphalt

2T. Roof Features

2U. Foundation Materials

65 Concrete

2V. Porch Type

R1 Recessed-1 Story

2W. Plan Code

RC Rectangle

2X. Description of Property - Continuation Sheet X

2Y. Description of Environment and Outbuildings - Continuation Sheet X

2Z. Sources

Sanborn maps, plat maps, and building permits.

Missouri Historic Resources Survey Form - Continuation Sheet

Reference Number

Page 2

D. Address / Location

309 S MITCHELL

E. City Warrensburg, MO

B. County 101 Johnson

2X. Further Description

This mid-twentieth century house has a shallow pitch gable-on-hip roof (aligned parallel with the street) with wide eaves. The primary facade has four bays. From left to right, the bays are defined by a single-car garage, the main entrance, a triple window, and a paired window. The windows are horizontally divided two-over-two light wood sash units with decorative shutters. The main entrance is recessed slightly under a shallow hipped projection at the left end, forming a shallow porch with a decorative iron support post.

T. Significance

2Y. Description of Environment and Outbuildings

History

Available Sanborn maps do not show this area of Warrensburg.

Missouri Historic Resources Survey Form - Continuation Sheet
Page 3

Reference Number

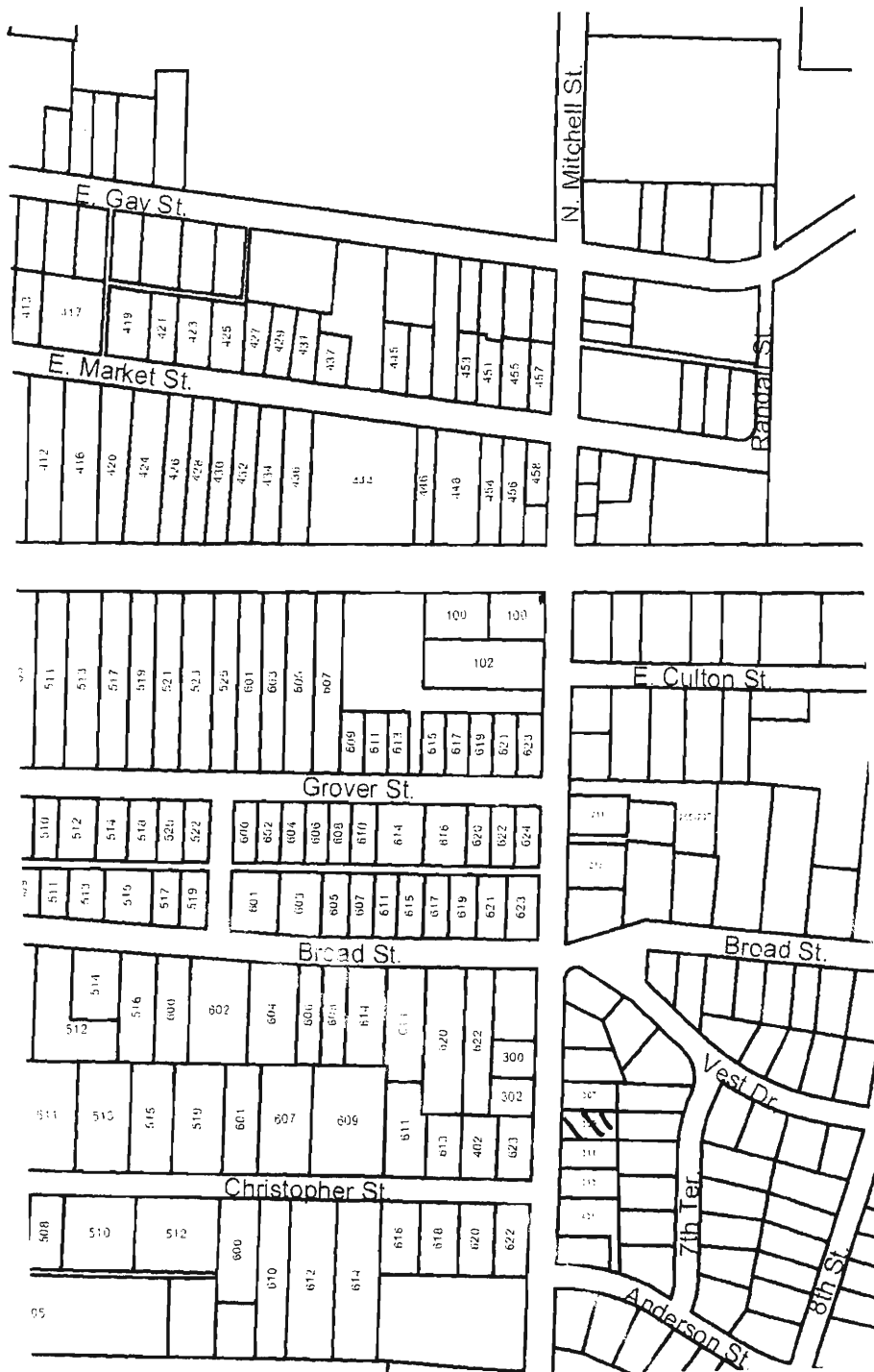
D. Address / Location

309 S MITCHELL

E. City Warrensburg, MO

B. County 101 Johnson

Location Map





309 S. Mitchell

Missouri Historic Resources Survey Form

Page 1

30A5004 - 869
Reference Number

D. Address / Location

311 S MITCHELL

E. City

Warrensburg, MO

B. County

101 Johnson

A. Historic Name

C. Other Name(s)

N. Ownership

Private

☒

Local

Federal

State

Mix

2A. Architect / Builder / Designer / Engineer

unknown

2B. Architectural Style

70 Modern Movement: Ranch

2C. Vernacular Type

2D. Construction Date

c. 1960

2E. Alteration Dates

2F. Date Rebuilt

2G. Date Moved

2H. Demo Date

2J. Historic Function

01 Domestic

2K. Historic Sub-Function

01A Single Dwelling

Present Function

01 Domestic

2L. No. of Ancillary Structures

0

2M. Resource Type

Building

2N. Stories

Primary Structure

1

Secondary Structure

Secondary Structure

Q. Area(s) of Significance/Contexts

030 Architecture

070 Community Planning and Development

R. Significant Person(s)

S. Significant Event Date(s)

T. Significance - Continuation Sheet

History - Continuation Sheet

☒

National Register Name

NR Eligibility

Non-contributing/Not Eligible

Integrity

Poor+

Survey Report

Phase II Warrensburg Survey

Survey Date

2007

Preparer

Sally Schwenk Associates, Inc.

Photographs

City of Warrensburg Community Development Dept

2I. Owner's Name and Address (if Different)

2O. Structural Systems

PR Platform Frame

2P. Wall Materials

92 Vinyl

2Q. Other Materials

2R. Roof Shapes

GB Gable

2S. Roof Materials

63 Asphalt

2T. Roof Features

2U. Foundation Materials

65 Concrete

2V. Porch Type

ST Stoop

2W. Plan Code

RC Rectangle

2X. Description of Property - Continuation Sheet ☒2Y. Description of Environment and Outbuildings - Continuation Sheet ☒

2Z. Sources

Sanborn maps, plat maps, and building permits.

Missouri Historic Resources Survey Form - Continuation Sheet**Page 2****Reference Number****D. Address / Location**

311 S MITCHELL

E. City Warrensburg, MO**B. County** 101 Johnson**2X. Further Description**

This mid-twentieth century house has a shallow pitch side-gable roof (aligned parallel with the street) with tight eaves. The primary facade has four bays. From left to right, the bays are defined by a paired window (appears to have originally been a single-car garage bay), the main entrance, a triple window, and a paired window. The windows are horizontally divided two-over-two light wood sash units with decorative shutters. The main entrance contains the original door that features a diagonal roof of small square lights at the top.

T. Significance**2Y. Description of Environment and Outbuildings****History**

Available Sanborn maps do not show this area of Warrensburg.

Missouri Historic Resources Survey Form - Continuation Sheet

Page 3

Reference Number

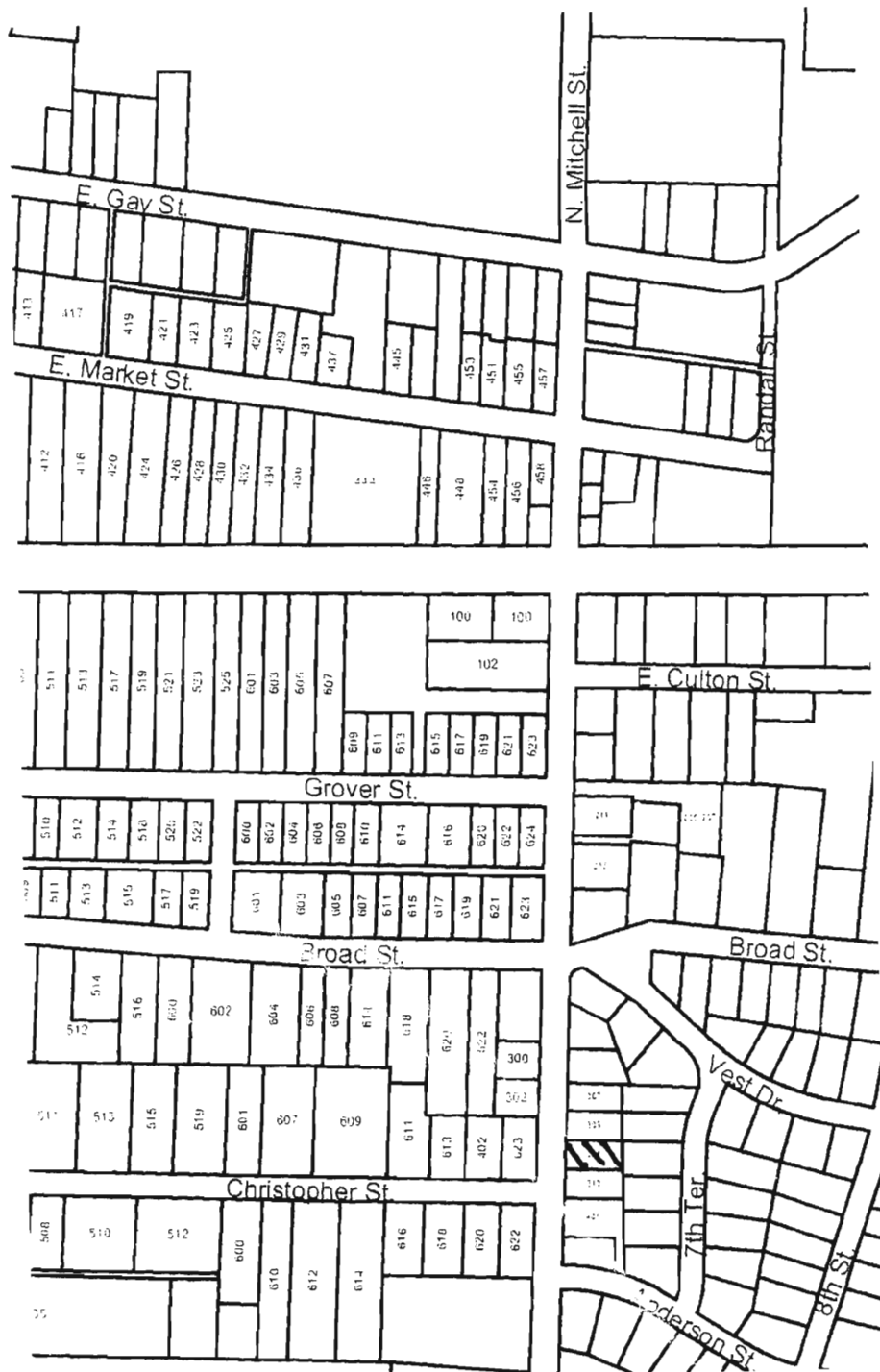
D. Address / Location

311 S MITCHELL

E. City Warrensburg, MO

B. County 101 Johnson

Location Map





311 S. Mitchell

Missouri Historic Resources Survey Form
Page 1

JOHNSON - 870
Reference Number

D. Address / Location

313 S MITCHELL

E. City Warrensburg, MO B. County 101 Johnson

A. Historic Name

C. Other Name(s)

N. Ownership Private ☒ Local

2A. Architect / Builder / Designer / Engineer

unknown

2B. Architectural Style

70 Modern Movement: Ranch

2C. Vernacular Type

2D. Construction Date c. 1957

2E. Alteration Dates

2F. Date Rebuilt

2G. Date Moved

2H. Demo Date

2J. Historic Function

01 Domestic

2K. Historic Sub-Function

01A Single Dwelling

Present Function

01 Domestic

2L. No. of Ancillary Structures 0

2M. Resource Type Building

2N. Stories

Primary Structure 1

Secondary Structure

Secondary Structure

Q. Area(s) of Significance/Contexts

030 Architecture

070 Community Planning and Development

R. Significant Person(s)

S. Significant Event Date(s)

T. Significance - Continuation Sheet

History - Continuation Sheet X

National Register Name

NR Eligibility

Potential to Contribute

Integrity

Good

Survey Report

Phase II Warrensburg Survey

Survey Date

2007

Preparer Sally Schwenk Associates, Inc.

Photographs City of Warrensburg Community Development Dept

2I. Owner's Name and Address (if Different)

Federal State Mix

2O. Structural Systems

PR Platform Frame

2P. Wall Materials

64 Asbestos

2Q. Other Materials

2R. Roof Shapes

HP Hipped

2S. Roof Materials

63 Asphalt

2T. Roof Features

2U. Foundation Materials

65 Concrete

2V. Porch Type

CB Central Bay

2W. Plan Code

RC Rectangle

2X. Description of Property - Continuation Sheet X

2Y. Description of Environment and Outbuildings - Continuation Sheet X

2Z. Sources

Sanborn maps, plat maps, and building permits.

Missouri Historic Resources Survey Form - Continuation Sheet**Page 2****Reference Number****D. Address / Location**

313 S MITCHELL

E. City Warrensburg, MO**B. County** 101 Johnson**2X. Further Description**

This mid-twentieth century house has a shallow pitch roof with wide eaves. The primary facade has four bays. From left to right, the bays are defined by a single-car garage, the main entrance, a triple window, and a paired window. The windows are horizontally divided two-over-two light wood sash units with decorative shutters.

T. Significance**2Y. Description of Environment and Outbuildings****History**

Available Sanborn maps do not show this area of Warrensburg.

Missouri Historic Resources Survey Form - Continuation Sheet
Page 3

Reference Number

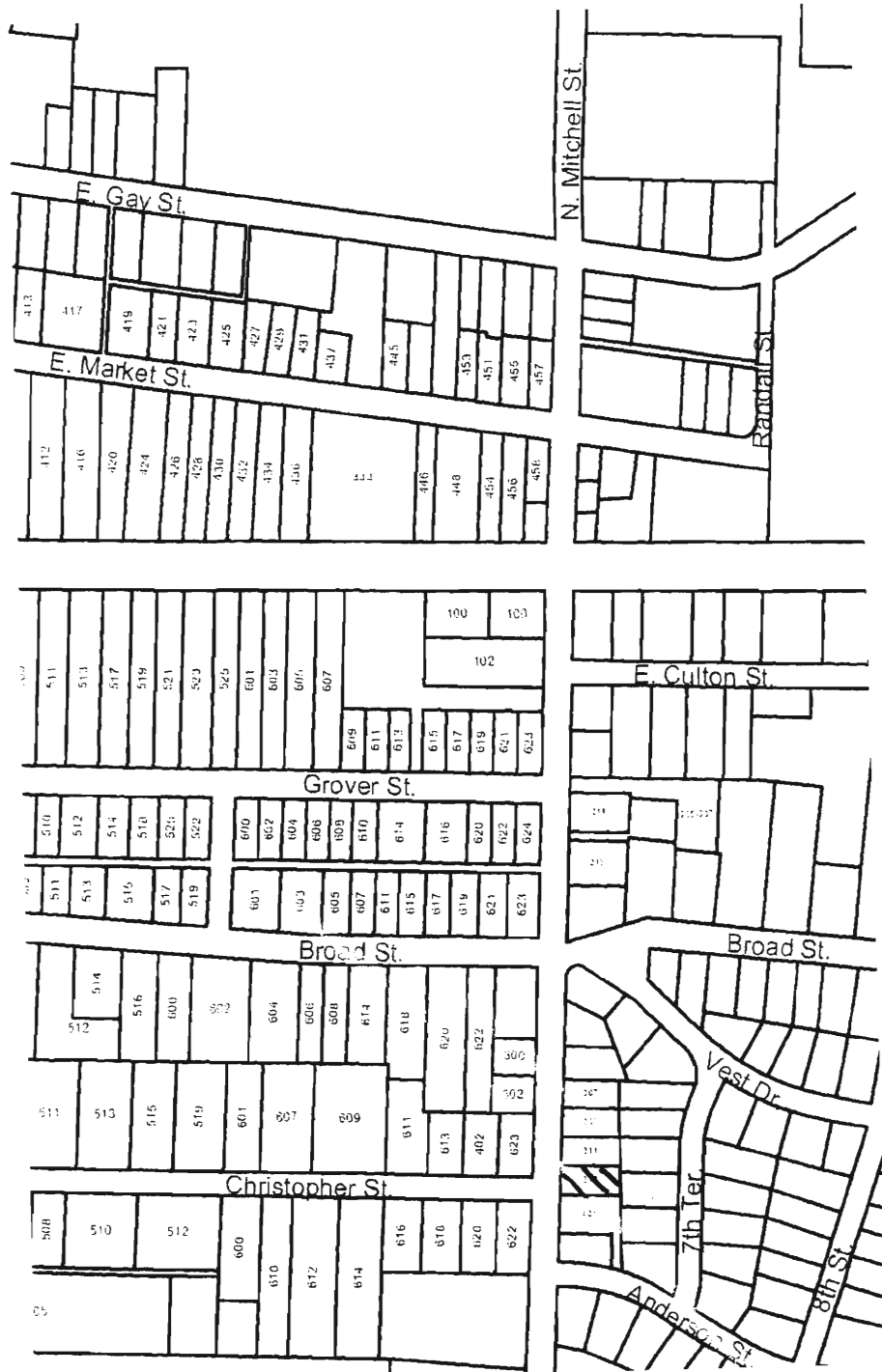
D. Address / Location


313 S MITCHELL

E. City Warrensburg, MO

B. County 101 Johnson

Location Map





313 S. Mitchell

Missouri Historic Resources Survey Form

Page 1

JGAS004 - 871
Reference Number

D. Address / Location

400 S MITCHELL

E. City

Warrensburg, MO

B. County

101 Johnson

A. Historic Name

C. Other Name(s)

N. Ownership

Private

☒ X

Local

Federal

State

Mix

2A. Architect / Builder / Designer / Engineer

unknown

2B. Architectural Style

70 Modern Movement: Ranch

2C. Vernacular Type

2D. Construction Date

c. 1963

2E. Alteration Dates

2F. Date Rebuilt

2G. Date Moved

2H. Demo Date

2J. Historic Function

01 Domestic

2K. Historic Sub-Function

01A Single Dwelling

Present Function

01 Domestic

2L. No. of Ancillary Structures

0

2M. Resource Type

Building

2N. Stories

Primary Structure

1

Secondary Structure

Secondary Structure

Q. Area(s) of Significance/Contexts

030 Architecture

070 Community Planning and Development

R. Significant Person(s)

S. Significant Event Date(s)

T. Significance - Continuation Sheet

History - Continuation Sheet

☒ X

National Register Name

NR Eligibility

Non-contributing/Not Eligible

Integrity

Poor+

Survey Report

Phase II Warrensburg Survey

Survey Date

2007

Preparer

Sally Schwenk Associates, Inc.

Photographs

City of Warrensburg Community Development Dept

2I. Owner's Name and Address (if Different)

2O. Structural Systems

PR Platform Frame

2P. Wall Materials

92 Vinyl

2Q. Other Materials

2R. Roof Shapes

GB Gable

2S. Roof Materials

63 Asphalt

2T. Roof Features

2U. Foundation Materials

65 Concrete

2V. Porch Type

ST Stoop

2W. Plan Code

RC Rectangle

2X. Description of Property - Continuation Sheet

☒ X

2Y. Description of Environment and Outbuildings - Continuation Sheet

☒ X

2Z. Sources

Sanborn maps, plat maps, and building permits.

Missouri Historic Resources Survey Form - Continuation Sheet**Page 2****Reference Number****D. Address / Location**

400 S MITCHELL

E. City Warrensburg, MO**B. County** 101 Johnson**2X. Further Description**

This mid-to-late twentieth century house has a very shallow pitch side-gable roof with wide eaves. The primary facade has five bays. From left to right, the bays are defined by a single-car garage, the main entrance, and three paired windows. The windows are one-over-one light sash units of undetermined material. A broad brick exterior chimney is located at the center of the primary facade.

T. Significance**2Y. Description of Environment and Outbuildings****History**

Available Sanborn maps do not show this area of Warrensburg.

Missouri Historic Resources Survey Form - Continuation Sheet
Page 3

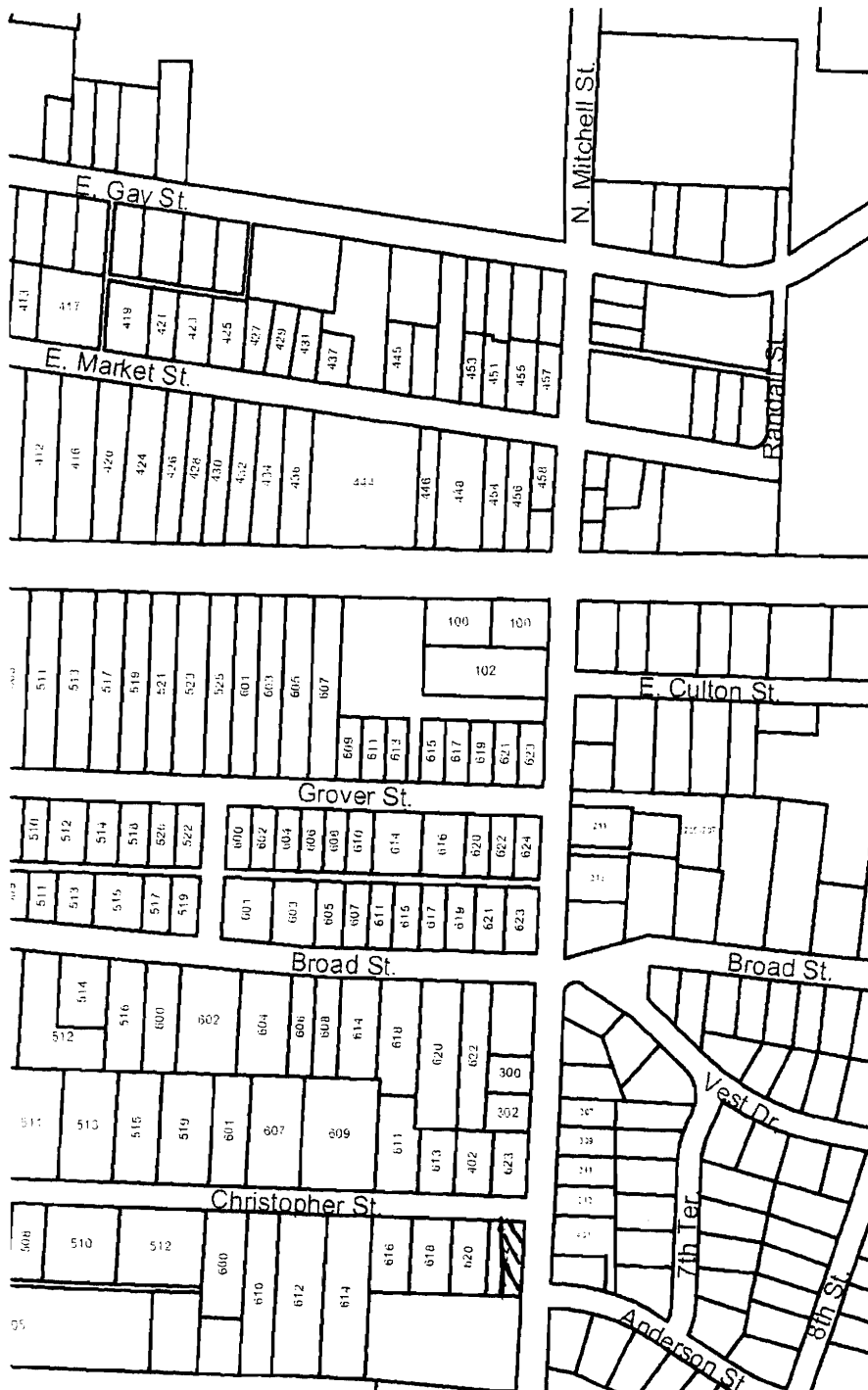
Reference Number


D. Address / Location

400 S MITCHELL

E. City Warrensburg, MO B. County 101 Johnson

Location Map





400 S. Mitchell

Missouri Historic Resources Survey Form

Page 1

JOAS064-872
Reference Number

D. Address / Location

401 S MITCHELL

E. City Warrensburg, MO B. County 101 Johnson

A. Historic Name

C. Other Name(s)

N. Ownership Private ☒ Local

2A. Architect / Builder / Designer / Engineer

unknown

2B. Architectural Style

70 Modern Movement: Ranch

2C. Vernacular Type

2D. Construction Date c. 1957

2E. Alteration Dates

2F. Date Rebuilt

2G. Date Moved

2H. Demo Date

2J. Historic Function

01 Domestic

2K. Historic Sub-Function

01A Single Dwelling

Present Function

01 Domestic

2L. No. of Ancillary Structures 0

2M. Resource Type Building

2N. Stories

Primary Structure 1

Secondary Structure

Secondary Structure

Q. Area(s) of Significance/Contexts

030 Architecture

070 Community Planning and Development

R. Significant Person(s) S. Significant Event Date(s)

T. Significance - Continuation Sheet

History - Continuation Sheet X

National Register Name NR Eligibility

Potential to Contribute

Integrity

Good

Survey Report

Phase II Warrensburg Survey

Survey Date

2007

Preparer Sally Schwenk Associates, Inc.

Photographs City of Warrensburg Community Development Dept

2I. Owner's Name and Address (if Different)

2O. Structural Systems

PR Platform Frame

2P. Wall Materials

92 Vinyl

2Q. Other Materials

2R. Roof Shapes

GB Gable

2S. Roof Materials

63 Asphalt

2T. Roof Features

2U. Foundation Materials

65 Concrete

2V. Porch Type

CB Central Bay

2W. Plan Code

RC Rectangle

2X. Description of Property - Continuation Sheet X

2Y. Description of Environment and
Outbuildings - Continuation Sheet X

2Z. Sources

Sanborn maps, plat maps, and building permits.

Missouri Historic Resources Survey Form - Continuation Sheet

Page 2

Reference Number

D. Address / Location

401 S MITCHELL

E. City Warrensburg, MO**B. County** 101 Johnson**2X. Further Description**

This mid-twentieth century house has a shallow pitch side-gable roof with tight eaves. The primary facade has four bays. From left to right, the bays are defined by a single-car garage, the main entrance, a tripartite picture window, and a paired window. The windows are replacement fixed and one-by-one light sliding sash units with decorative shutters. A gabled projection shelters the two center bays and features decorative iron support posts.

T. Significance**2Y. Description of Environment and Outbuildings****History**

Available Sanborn maps do not show this area of Warrensburg.

Missouri Historic Resources Survey Form - Continuation Sheet

Page 3

Reference Number

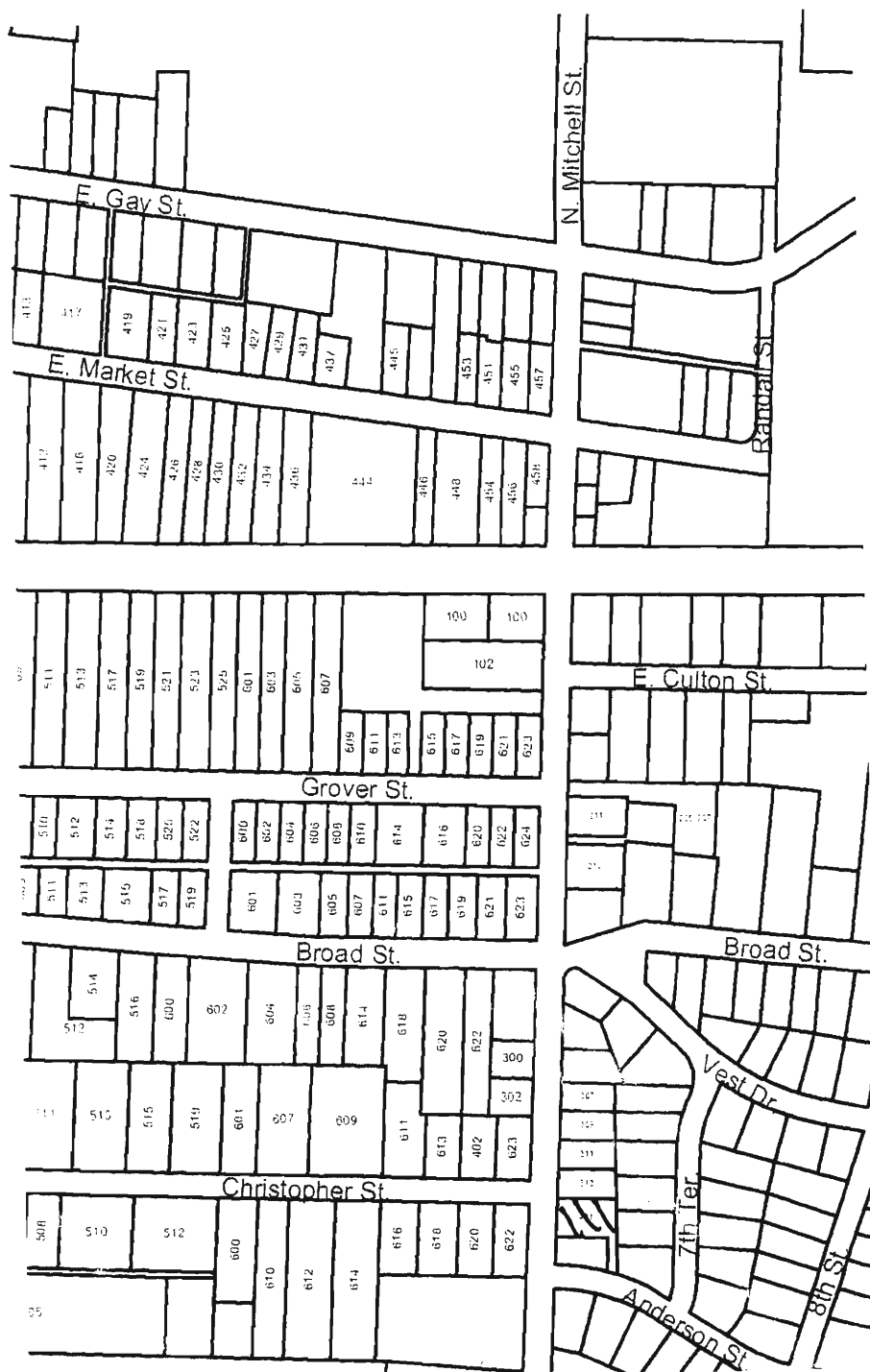
D. Address / Location

401 S MITCHELL

E. City Warrensburg, MO

B. County 101 Johnson

Location Map





401 S. Mitchell

Missouri Historic Resources Survey Form

Page 1

30 AS004 - 873
Reference Number

D. Address / Location

402 S MITCHELL

E. City

Warrensburg, MO

B. County

101 Johnson

A. Historic Name

C. Other Name(s)

N. Ownership

Private

☒

Local

Federal

State

Mix

2A. Architect / Builder / Designer / Engineer

unknown

2B. Architectural Style

70 Modern Movement: Ranch

2C. Vernacular Type

2D. Construction Date

c. 1957

2E. Alteration Dates

2F. Date Rebuilt

2G. Date Moved

2H. Demo Date

2J. Historic Function

01 Domestic

2K. Historic Sub-Function

01A Single Dwelling

Present Function

01 Domestic

2L. No. of Ancillary Structures

0

2M. Resource Type

Building

2N. Stories

Primary Structure

1

Secondary Structure

Secondary Structure

Q. Area(s) of Significance/Contexts

030 Architecture

070 Community Planning and Development

R. Significant Person(s)

S. Significant Event Date(s)

T. Significance - Continuation Sheet

History - Continuation Sheet

☒

National Register Name

NR Eligibility

Potential to Contribute

Integrity

Excellent

Survey Report

Phase II Warrensburg Survey

Survey Date

2007

Preparer

Sally Schwenk Associates, Inc.

Photographs

City of Warrensburg Community Development Dept

2I. Owner's Name and Address (if Different)

2O. Structural Systems

PR Platform Frame

2P. Wall Materials

20 Wood Shingle

2Q. Other Materials

2R. Roof Shapes

GB Gable

2S. Roof Materials

63 Asphalt

2T. Roof Features

2U. Foundation Materials

65 Concrete

2V. Porch Type

ST Stoop

2W. Plan Code

RC Rectangle

2X. Description of Property - Continuation Sheet ☒2Y. Description of Environment and Outbuildings - Continuation Sheet ☒

2Z. Sources

Sanborn maps, plat maps, and building permits.

Missouri Historic Resources Survey Form - Continuation Sheet**Page 2****Reference Number****D. Address / Location**

402 S MITCHELL

E. City Warrensburg, MO**B. County** 101 Johnson**2X. Further Description**

This mid-twentieth century house has a very shallow pitch side-gable roof with wide eaves. The primary facade has ten bays. From left to right, the bays are defined by two single-car vehicular bays, a single window, two paired casement windows, a paired window, the main entrance, two single windows, and a paired window. The windows are horizontally divided two-over-two light wood sash units. Historic architectural features of note include the overall long horizontal profile of the house, the wood shingle siding combined with sections of vertical wood siding, and the brick chimney on the rear roof slope.

T. Significance**2Y. Description of Environment and Outbuildings****History**

Available Sanborn maps do not show this area of Warrensburg.

Missouri Historic Resources Survey Form - Continuation Sheet

Page 3

Reference Number

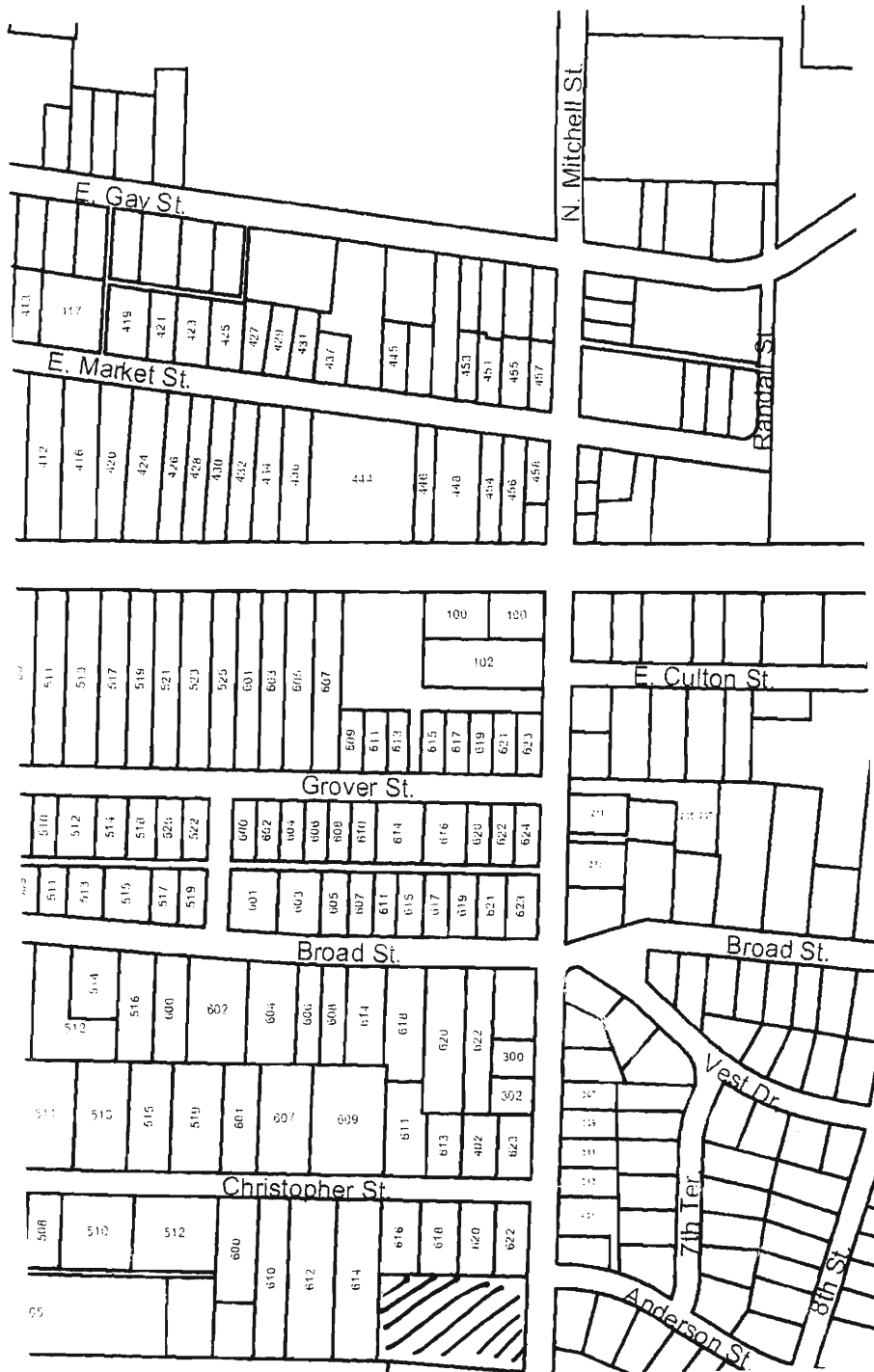
D. Address / Location

402 S MITCHELL

E. City Warrensburg, MO

B. County 101 Johnson

Location Map





402 S. Mitchell

Missouri Historic Resources Survey Form

Page 1

3045004-874
Reference Number

D. Address / Location

601 S MITCHELL

E. City

Warrensburg, MO

B. County

101 Johnson

A. Historic Name

C. Other Name(s)

N. Ownership

Private

☒ X

Local

Federal

State

Mix

2A. Architect / Builder / Designer / Engineer

Unknown

2B. Architectural Style

2C. Vernacular Type

Farmstead

2D. Construction Date

c. 1920

2E. Alteration Dates

2F. Date Rebuilt

2G. Date Moved

2H. Demo Date

2J. Historic Function

09 Agriculture/Subsistence

2K. Historic Sub-Function

09F Agricultural Outbuilding

09D Animal Facility

Present Function

01 Domestic

2L. No. of Ancillary Structures

10

2M. Resource Type

Building

2N. Stories

Primary Structure

1

Secondary Structure

1

Secondary Structure

1

Q. Area(s) of Significance/Contexts

070 Community Plan. & Development

010 Agriculture

R. Significant Person(s)

S. Significant Event Date(s)

T. Significance - Continuation Sheet

☒ X

History - Continuation Sheet

☒ X

National Register Name

NR Eligibility

Individually eligible

Integrity

Good

Survey Report

Warrensburg Phase II Survey

Survey Date

2007

Preparer

Sally Schwenk Associates, Inc.

Photographs

City of Warrensburg Community Development Dept

2I. Owner's Name and Address (if Different)

2O. Structural Systems

PR Platform Frame

2P. Wall Materials

20 Wood

92 Vinyl

2Q. Other Materials

2R. Roof Shapes

GB Gable

IG Intersecting Gable

2S. Roof Materials

63 Asphalt

50 Metal

2T. Roof Features

2U. Foundation Materials

Undetermined

2V. Porch Type

FU Full

2W. Plan Code

RC Rectangle

2X. Description of Property - Continuation Sheet ☒ X

2Y. Description of Environment and Outbuildings - Continuation Sheet

☒ X

2Z. Sources

Sanborn maps, plat maps, and building permits.

D. Address / Location

601 S MITCHELL

E. City Warrensburg, MO**B. County** 101 Johnson**2X. Further Description**

This farmstead is comprised of: a main house, two secondary dwellings, a large dairy barn, two grain bins, two large non-historic metal equipment sheds, an auto garage, an equipment garage, and a small barn. The main house is a Craftsman bungalow with a gable-front roof and full-width porch. The secondary dwellings include a small Ranch-style house with a cross-gabled roof and a small early twentieth century gable-front house. The dairy barn has a cross-gabled roof, wide eaves with knee brackets, a large vehicular bay in the front-facing gable, and several small square windows in the side-gabled wing. It also features an attached tile silo at the south end. Two cylindrical grain bins with conical roofs and corrugated metal siding are at the south end of the farmyard, adjacent to two large gabled equipment sheds with metal roofs and walls. The auto garage has a gable-front roof and a single-car vehicular bay off-center in the primary façade. It is located between the Ranch dwelling and the dairy barn. A second, earlier equipment garage with a side-gabled roof and two vehicular bays is located at the south end of the parcel, adjacent to a small gambrel-roof barn; each of these buildings have wood siding and metal roofs.

T. Significance**2Y. Description of Environment and Outbuildings**

This farmstead is located on the east side of S. Mitchell near the intersection with Jefferson Street. The collection of buildings, combined with the open space, historic drives, and mature deciduous trees combine to clearly communicate its significant historic agricultural function.

History

Available Sanborn Fire Insurance maps do not cover this area of Warrensburg.

Missouri Historic Resources Survey Form - Continuation Sheet

Reference Number

Page 3

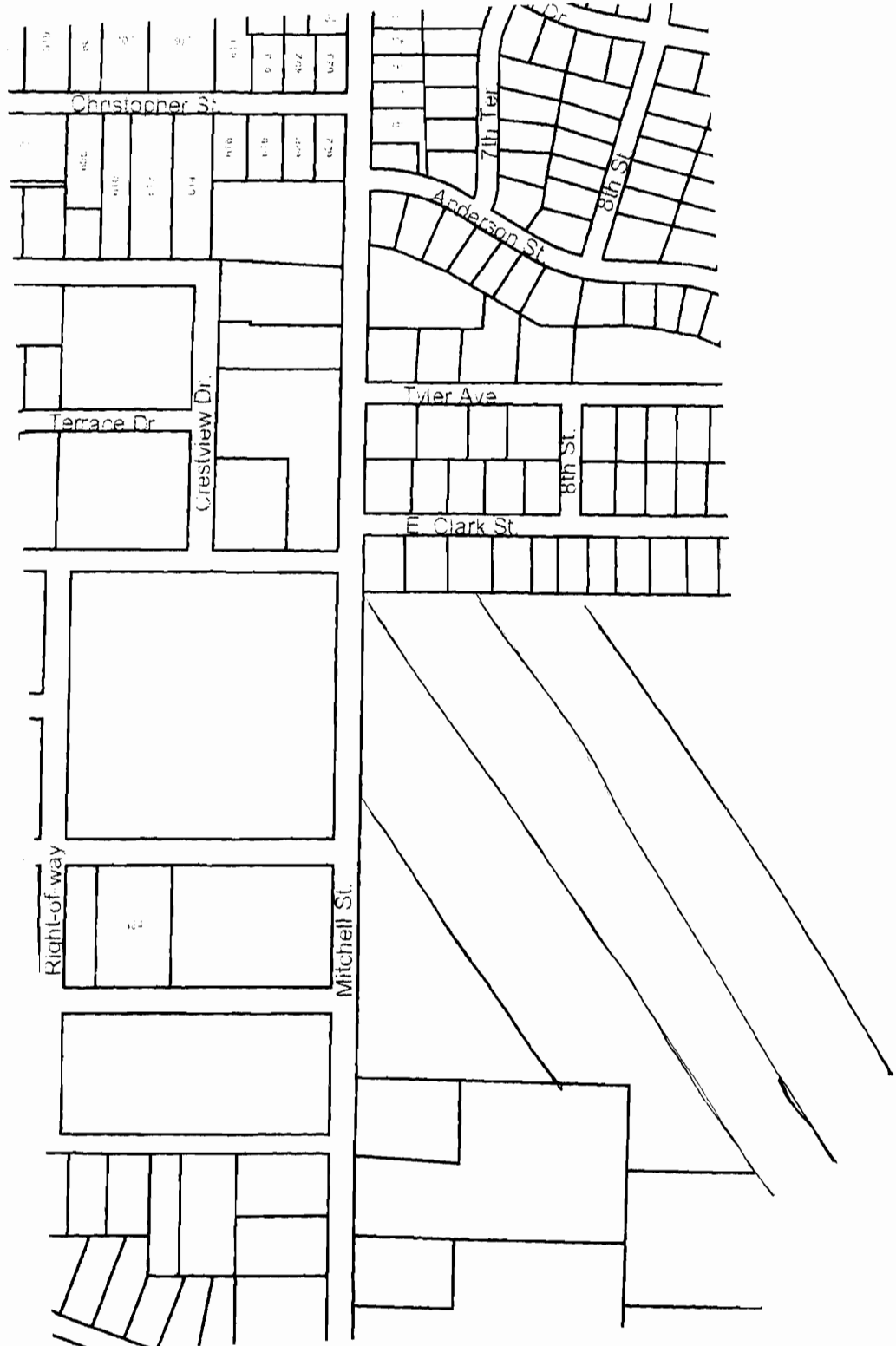
D. Address / Location


601 S MITCHELL

E. City Warrensburg, MO

B. County 101 Johnson

Location Map







601 S. Mitchell






601 S. Mitchell





601 S. Mitchell

601 S. Mitchell



Missouri Historic Resources Survey Form

Page 1

30AS004 - 275
Reference Number

D. Address / Location

401 N MULBERRY

E. City

Warrensburg, MO

B. County

101 Johnson

A. Historic Name

C. Other Name(s)

N. Ownership

Private

☒

Local

2I. Owner's Name and Address (if Different)

CIAFULLO, DIANE E

401 N MULBERRY ST

WARRENSBURG MO 64093-1637

Federal

State

Mix

2A. Architect / Builder / Designer / Engineer

unknown

2O. Structural Systems

PR Platform Frame

2B. Architectural Style

70 Modern Movement: Ranch

2P. Wall Materials

20 Wood: Board and Batten

2C. Vernacular Type

2Q. Other Materials

2D. Construction Date

c. 1955

2E. Alteration Dates

2F. Date Rebuilt

2G. Date Moved

2H. Demo Date

2R. Roof Shapes

GB Gable

2J. Historic Function

01 Domestic

2S. Roof Materials

63 Asphalt

2K. Historic Sub-Function

01A Single Dwelling

2T. Roof Features

Present Function

01 Domestic

2U. Foundation Materials

65 Concrete

2L. No. of Ancillary Structures

0

2M. Resource Type

Building

2V. Porch Type

ST Stoop

2N. Stories

Primary Structure

1

Secondary Structure

Secondary Structure

Q. Area(s) of Significance/Contexts

030 Architecture

070 Community Planning and Development

R. Significant Person(s)

S. Significant Event Date(s)

2W. Plan Code

RC Rectangle

2X. Description of Property - Continuation Sheet X

2Y. Description of Environment and Outbuildings - Continuation Sheet X

2Z. Sources

Sanborn maps, plat maps, and previous survey.

T. Significance - Continuation Sheet

History - Continuation Sheet

X

National Register Name

NR Eligibility

Potential to Contribute

Integrity

Good

Survey Report

Phase II Warrensburg Survey

Survey Date

2007

Preparer

Sally Schwenk Associates, Inc.

Photographs

City of Warrensburg Community Development Dept

Missouri Historic Resources Survey Form - Continuation Sheet

Reference Number

Page 2**D. Address / Location**

401 N MULBERRY

E. City Warrensburg, MO**B. County** 101 Johnson**2X. Further Description**

This mid-twentieth century house has a shallow pitch side-gable roof with wide eaves. The primary facade has six bays. From left to right, the bays are defined by a single window, a paired window, the main entrance, a band of three windows, a paired window, and an open carport bay. The windows are horizontally divided two-over-two light wood sash units. The front roof slope projects forward slightly over the four right bays to form a shallow porch. The carport is recessed under the main roof. Additional historic architectural features include the broad stone chimney on the front roof slope at the right end and the board-and-batten siding material.

T. Significance**2Y. Description of Environment and Outbuildings****History**

Available Sanborn Fire Insurance maps do not cover this area of Warrensburg.

Missouri Historic Resources Survey Form - Continuation Sheet

Page 3

Reference Number

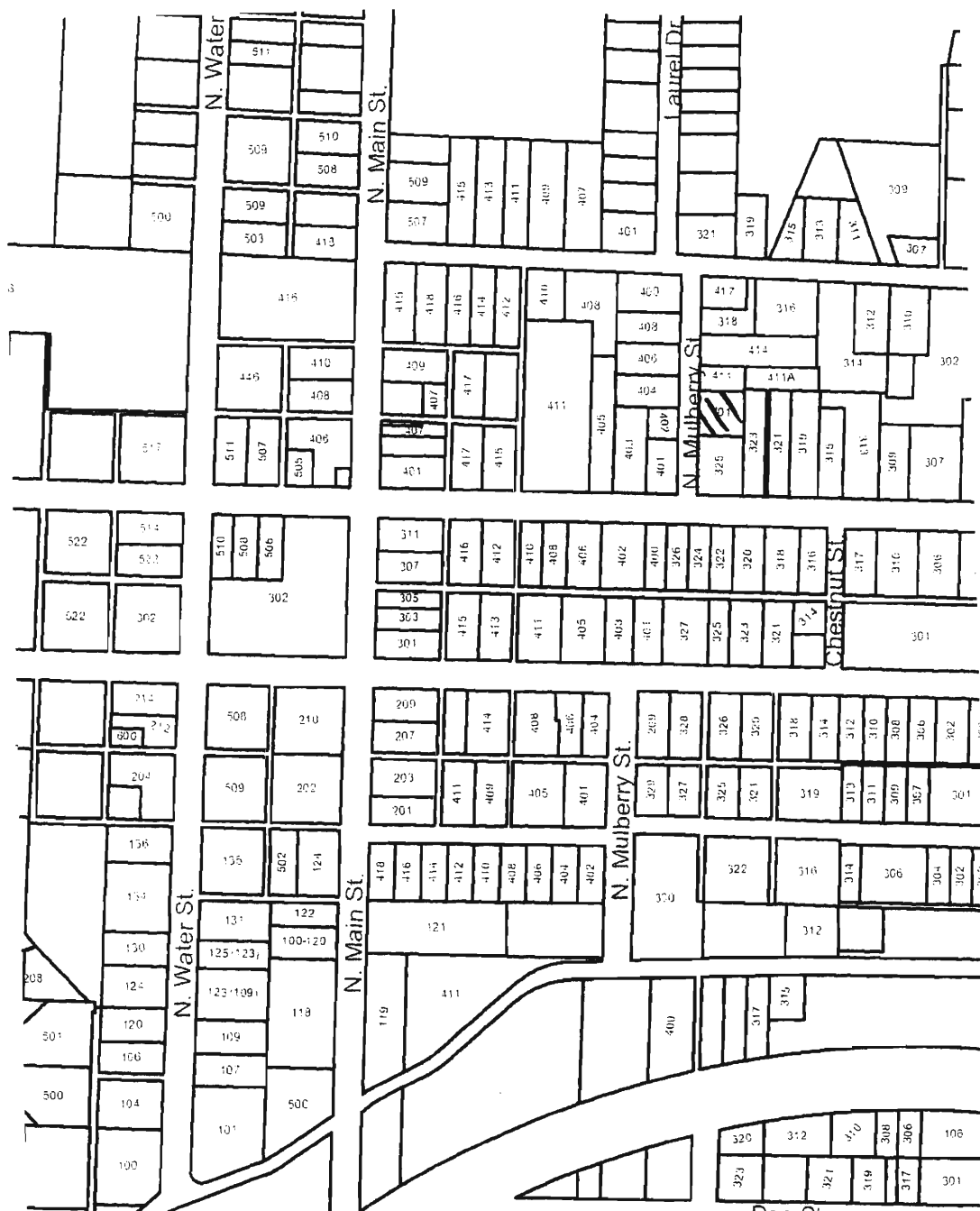
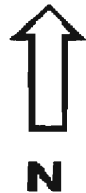
D. Address / Location

401 N MULBERRY

E. City Warrensburg, MO

B. County 101 Johnson

Location Map





401 N. Mulberry

Missouri Historic Resources Survey Form

Page 1

JOAS004-876
Reference Number

D. Address / Location

402 N MULBERRY

E. City

Warrensburg, MO

B. County

101 Johnson

A. Historic Name

C. Other Name(s)

N. Ownership

Private

☒ X

Local

Federal

State

Mix

2A. Architect / Builder / Designer / Engineer

unknown

2B. Architectural Style

70 Modern Movement: Ranch

2C. Vernacular Type

2D. Construction Date

c. 1950

2E. Alteration Dates

2F. Date Rebuilt

2G. Date Moved

2H. Demo Date

2J. Historic Function

01 Domestic

2K. Historic Sub-Function

01A Single Dwelling

Present Function

01 Domestic

2L. No. of Ancillary Structures

0

2M. Resource Type

Building

2N. Stories

Primary Structure

1

Secondary Structure

Secondary Structure

Q. Area(s) of Significance/Contexts

030 Architecture

070 Community Planning and Development

R. Significant Person(s)

S. Significant Event Date(s)

T. Significance - Continuation Sheet

History - Continuation Sheet

☒ X

National Register Name

NR Eligibility

Potential to Contribute

Integrity

Good

Survey Report

Phase II Warrensburg Survey

Survey Date

2007

Preparer

Sally Schwenk Associates, Inc.

Photographs

City of Warrensburg Community Development Dept

2I. Owner's Name and Address (if Different)

SALSMAN, DAVID S. DOROTHY M

PO BOX 43

KINGSVILLE, MO 64061

2O. Structural Systems

PR Platform Frame

2P. Wall Materials

40 Stone

20 Wood

2Q. Other Materials

2R. Roof Shapes

HP Hipped

2S. Roof Materials

63 Asphalt

2T. Roof Features

2U. Foundation Materials

65 Concrete

2V. Porch Type

OB Other Bay

2W. Plan Code

IR Irregular

2X. Description of Property - Continuation Sheet ☒ X2Y. Description of Environment and Outbuildings - Continuation Sheet ☒ X

2Z. Sources

Sanborn maps, plat maps, and previous survey.

D. Address / Location

402 N MULBERRY

E. City Warrensburg, MO

B. County 101 Johnson

2X. Further Description

This mid-twentieth century house has a shallow pitch roof with wide eaves. The primary facade has three bays. From left to right, the bays are defined by a multi-light picture window, a single window, and the main entrance. The windows appear to be one-over-one light, double-hung wood sash units; aluminum awnings partially obscure them. A hip roof projection over the right end bay forms a shallow entrance porch supported by decorative iron posts that rest on low stone piers. Additional character-defining features include the stone cladding on the lower half of the facade wall combined with the use of vertical wood siding on the upper facade wall and wood shingles on the side elevations; the broad stone chimney on the side elevation; and the variation of roof slope and facade wall, with two distinct set back across the facade.

T. Significance

2Y. Description of Environment and Outbuildings

History

Available Sanborn Fire Insurance maps do not cover this area of Warrensburg.



414 N. MULBERRY

Missouri Historic Resources Survey Form - Continuation Sheet

Page 3

Reference Number

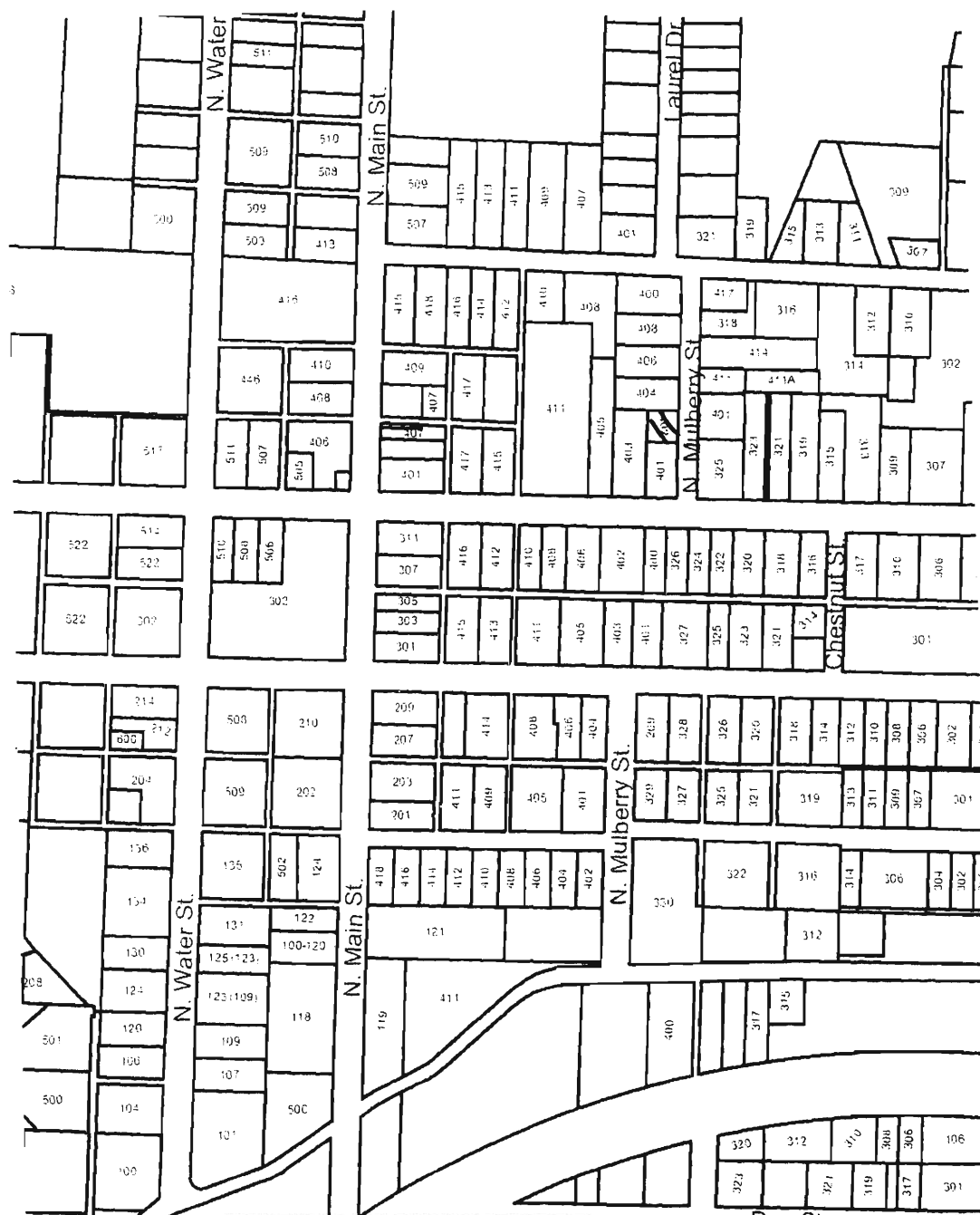
D. Address / Location


402 N MULBERRY

E. City Warrensburg, MO

B. County 101 Johnson

Location Map





402 N. Mulberry

Missouri Historic Resources Survey Form

Page 1

JOAS004 - 877
Reference Number

D. Address / Location

404 N MULBERRY

E. City

Warrensburg, MO

B. County

101 Johnson

A. Historic Name

C. Other Name(s)

N. Ownership

Private

☒ X

Local

2A. Architect / Builder / Designer / Engineer

unknown

2B. Architectural Style

70 Modern Movement: Ranch

2C. Vernacular Type

2D. Construction Date

c. 1955

2E. Alteration Dates

2F. Date Rebuilt

2G. Date Moved

2H. Demo Date

2J. Historic Function

01 Domestic

2K. Historic Sub-Function

01A Single Dwelling

Present Function

01 Domestic

2L. No. of Ancillary Structures

1

2M. Resource Type

Building

2N. Stories

Primary Structure

1

Secondary Structure

1

Secondary Structure

Q. Area(s) of Significance/Contexts

030 Architecture

070 Community Planning and Development

R. Significant Person(s)

S. Significant Event Date(s)

T. Significance - Continuation Sheet

History - Continuation Sheet

☒ X

National Register Name

NR Eligibility

Potential to Contribute

Integrity

Good

Survey Report

Phase II Warrensburg Survey

Survey Date

2007

Preparer

Sally Schwenk Associates, Inc.

Photographs

City of Warrensburg Community Development Dept

2I. Owner's Name and Address (if Different)

ABNEY, MARK . ANNE L

404 N MULBERRY ST

WARRENSBURG MO 64093-1638

Federal

State

Mix

2O. Structural Systems

PR Platform Frame

2P. Wall Materials

30 Brick

20 Wood

2Q. Other Materials

2R. Roof Shapes

HP Hipped

2S. Roof Materials

63 Asphalt

2T. Roof Features

2U. Foundation Materials

65 Concrete

2V. Porch Type

OB Other Bay

2W. Plan Code

RC Rectangle

2X. Description of Property - Continuation Sheet ☒ X2Y. Description of Environment and Outbuildings - Continuation Sheet ☒ X

2Z. Sources

Sanborn maps, plat maps, and previous survey.

Missouri Historic Resources Survey Form - Continuation Sheet**Page 2****Reference Number****D. Address / Location**

404 N MULBERRY

E. City Warrensburg, MO**B. County** 101 Johnson**2X. Further Description**

This mid-twentieth century house has a shallow pitch roof with wide eaves. The primary facade has four bays. From left to right, the bays are defined by a paired window, a tripartite picture window, the main entrance, and a single window. The windows are horizontally divided two-over-two light wood sash units. The two right end bays are recessed under the main roof, forming a shallow stoop porch supported by three square wood posts. Additional character-defining features include the brick cladding on the lower facade wall, the broad brick chimney on the roof ridge, and the hipped projection at the center bay.

T. Significance**2Y. Description of Environment and Outbuildings**

A gable-front garage, located at the rear of the house, has two bays – a pedestrian entrance and a two-car vehicular bay.

History

Available Sanborn Fire Insurance maps do not cover this area of Warrensburg.

Missouri Historic Resources Survey Form - Continuation Sheet

Page 3

Reference Number

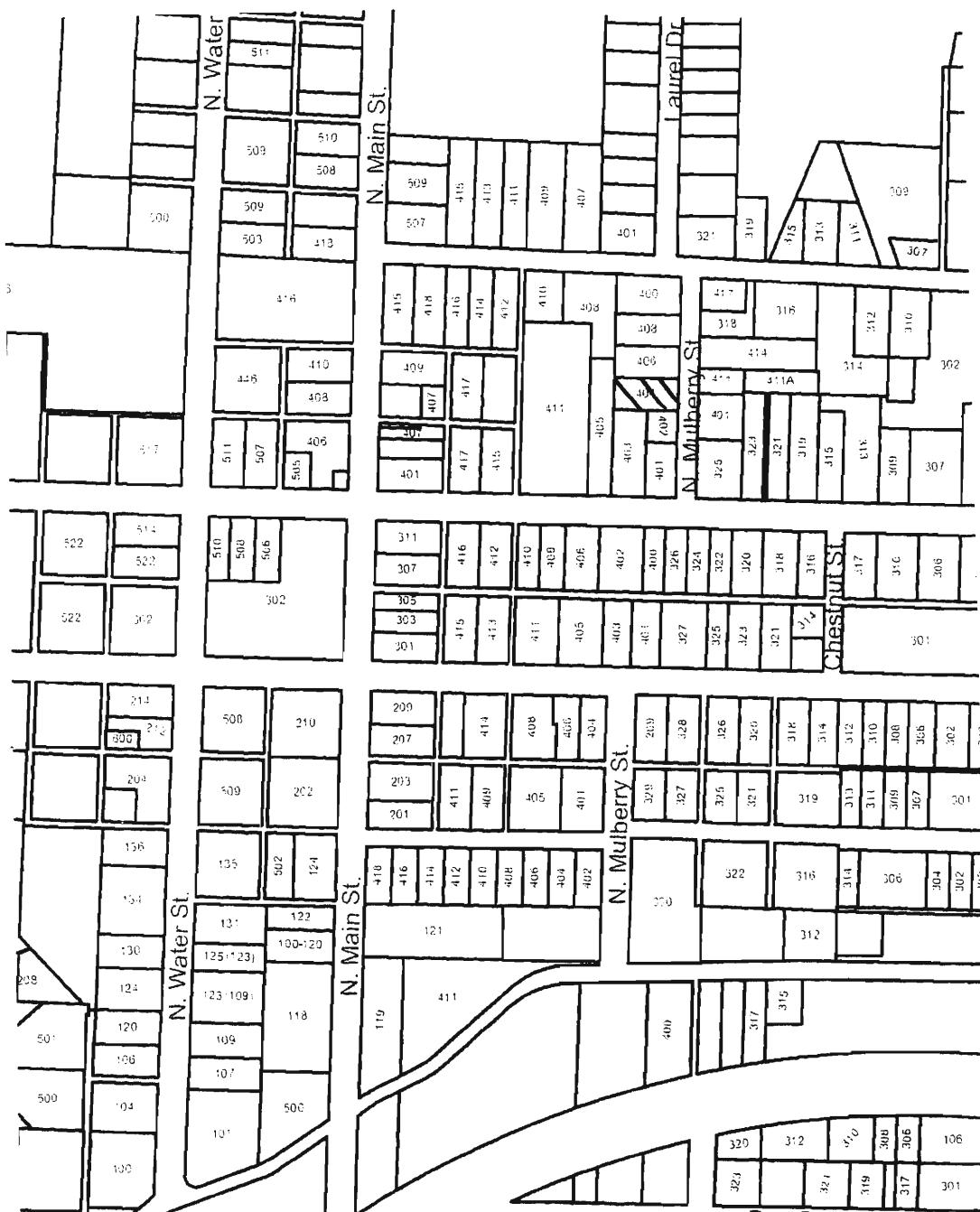
D. Address / Location


404 N MULBERRY

E. City Warrensburg, MO

B. County 101 Johnson

Location Map





404 N. MULBERRY

Missouri Historic Resources Survey Form
Page 1

30AS004 - 878
Reference Number

D. Address / Location

406 N MULBERRY

E. City Warrensburg, MO B. County 101 Johnson

A. Historic Name

C. Other Name(s)

N. Ownership Private ☒ Local

2A. Architect / Builder / Designer / Engineer

unknown

2B. Architectural Style

70 Modern Movement: Ranch

2C. Vernacular Type

2D. Construction Date c. 1955

2E. Alteration Dates

2F. Date Rebuilt

2G. Date Moved

2H. Demo Date

2J. Historic Function

01 Domestic

2K. Historic Sub-Function

01A Single Dwelling

Present Function

01 Domestic

2L. No. of Ancillary Structures 0

2M. Resource Type Building

2N. Stories

Primary Structure 1

Secondary Structure

Secondary Structure

Q. Area(s) of Significance/Contexts

030 Architecture

070 Community Planning and Development

R. Significant Person(s)

S. Significant Event Date(s)

T. Significance - Continuation Sheet

History - Continuation Sheet X

National Register Name

NR Eligibility

Non-contributing/Not Eligible

Integrity

Poor+

Survey Report

Phase II Warrensburg Survey

Survey Date

2007

Preparer Sally Schwenk Associates, Inc.

Photographs City of Warrensburg Community Development Dept

2I. Owner's Name and Address (if Different)

CONLEY, HEATHER R. DOUGLAS S

406 N MULBERRY

WARRENSBURG MO 64093

Federal State Mix

2O. Structural Systems

PR Platform Frame

2P. Wall Materials

55 Aluminum

2Q. Other Materials

2R. Roof Shapes

GB Gable

2S. Roof Materials

63 Asphalt

2T. Roof Features

2U. Foundation Materials

65 Concrete

2V. Porch Type

CB Central Bay

2W. Plan Code

IR Irregular

2X. Description of Property - Continuation Sheet X

2Y. Description of Environment and Outbuildings - Continuation Sheet X

2Z. Sources

Sanborn maps, plat maps, and previous survey.

Missouri Historic Resources Survey Form - Continuation Sheet**Page 2**

Reference Number

D. Address / Location

406 N MULBERRY

E. City Warrensburg, MO**B. County** 101 Johnson**2X. Further Description**

This mid-twentieth century house has a shallow pitch side-gable roof with no eaves. A cross gable is at the right end bay. The primary facade has four bays. From left to right, the bays are defined by a secondary entrance door, a tripartite picture window, the main entrance, and a paired window. The windows are one-over-one light, double-hung wood sash units. The two center bays are recessed under the main roof to form a shallow porch that features slender square wood support posts grouped in three's and resting on low brick piers. The original one-car garage at the left end bay has been enclosed.

T. Significance**2Y. Description of Environment and Outbuildings****History**

Available Sanborn Fire Insurance maps do not cover this area of Warrensburg.

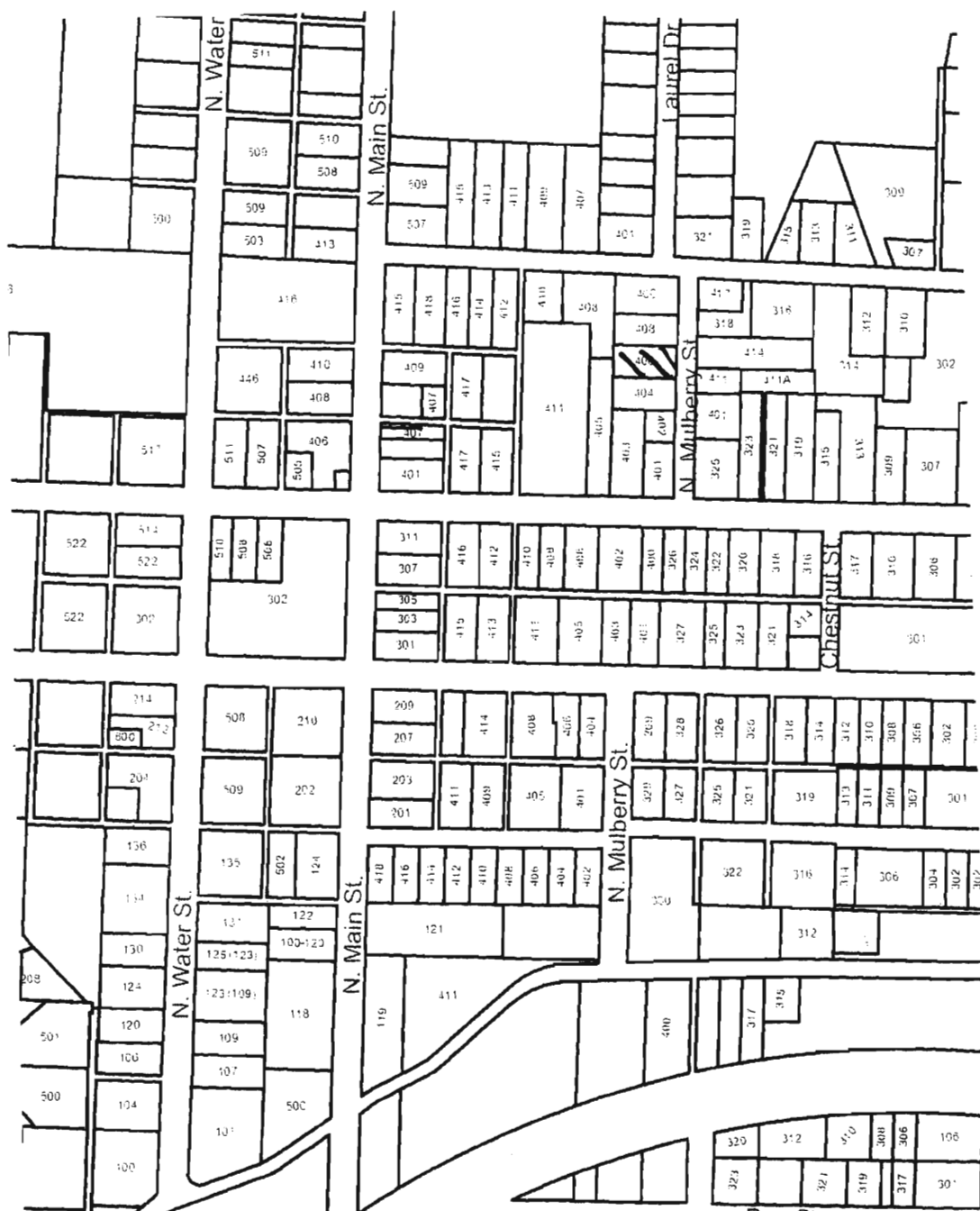
Page 3

1998

406 N MULBERRY

B. County 101 Johnson

Location Map





406 N. MULBERRY

Missouri Historic Resources Survey Form

Page 1

30A5004-879
Reference Number

D. Address / Location

408 N MULBERRY

E. City

Warrensburg, MO

B. County

101 Johnson

A. Historic Name

C. Other Name(s)

N. Ownership

Private

☒

Local

Federal

State

Mix

2A. Architect / Builder / Designer / Engineer

unknown

2B. Architectural Style

70 Modern Movement: Ranch

2C. Vernacular Type

2D. Construction Date

c. 1955

2E. Alteration Dates

2F. Date Rebuilt

2G. Date Moved

2H. Demo Date

2J. Historic Function

01 Domestic

2K. Historic Sub-Function

01A Single Dwelling

Present Function

01 Domestic

2L. No. of Ancillary Structures

0

2M. Resource Type

Building

2N. Stories

Primary Structure

1

Secondary Structure

Secondary Structure

Q. Area(s) of Significance/Contexts

030 Architecture

070 Community Planning and Development

R. Significant Person(s)

S. Significant Event Date(s)

T. Significance - Continuation Sheet

History - Continuation Sheet

☒

National Register Name

NR Eligibility

Potential to Contribute

Integrity

Good

Survey Report

Phase II Warrensburg Survey

Survey Date

2007

Preparer

Sally Schwenk Associates, Inc.

Photographs

City of Warrensburg Community Development Dept

2I. Owner's Name and Address (if Different)

MERTZ, JOSHUA L. JILL M

408 N MULBERRY ST

WARRENSBURG, MO 64093

2O. Structural Systems

PR Platform Frame

2P. Wall Materials

20 Wood shingle

2Q. Other Materials

2R. Roof Shapes

GB Gable

2S. Roof Materials

63 Asphalt

2T. Roof Features

2U. Foundation Materials

65 Concrete

2V. Porch Type

R1 Recessed-1 Story

2W. Plan Code

RC Rectangle

2X. Description of Property - Continuation Sheet ☒2Y. Description of Environment and Outbuildings - Continuation Sheet ☒

2Z. Sources

Sanborn maps, plat maps, and previous survey.

Missouri Historic Resources Survey Form - Continuation Sheet**Page 2****Reference Number****D. Address / Location**

408 N MULBERRY

E. City Warrensburg, MO**B. County** 101 Johnson**2X. Further Description**

This mid-twentieth century house has a shallow pitch side-gable roof with tight eaves. The primary facade has four bays. From left to right, the bays are defined by a paired window, a tripartite picture window, the main entrance, and a paired window. The windows are horizontally divided two-over-two light wood sash units. The two center bays are recessed under the main roof to form a shallow porch. A broad brick chimney is located on the front roof slope.

T. Significance**2Y. Description of Environment and Outbuildings****History**

Available Sanborn Fire Insurance maps do not cover this area of Warrensburg.

Missouri Historic Resources Survey Form - Continuation Sheet

Page 3

Reference Number

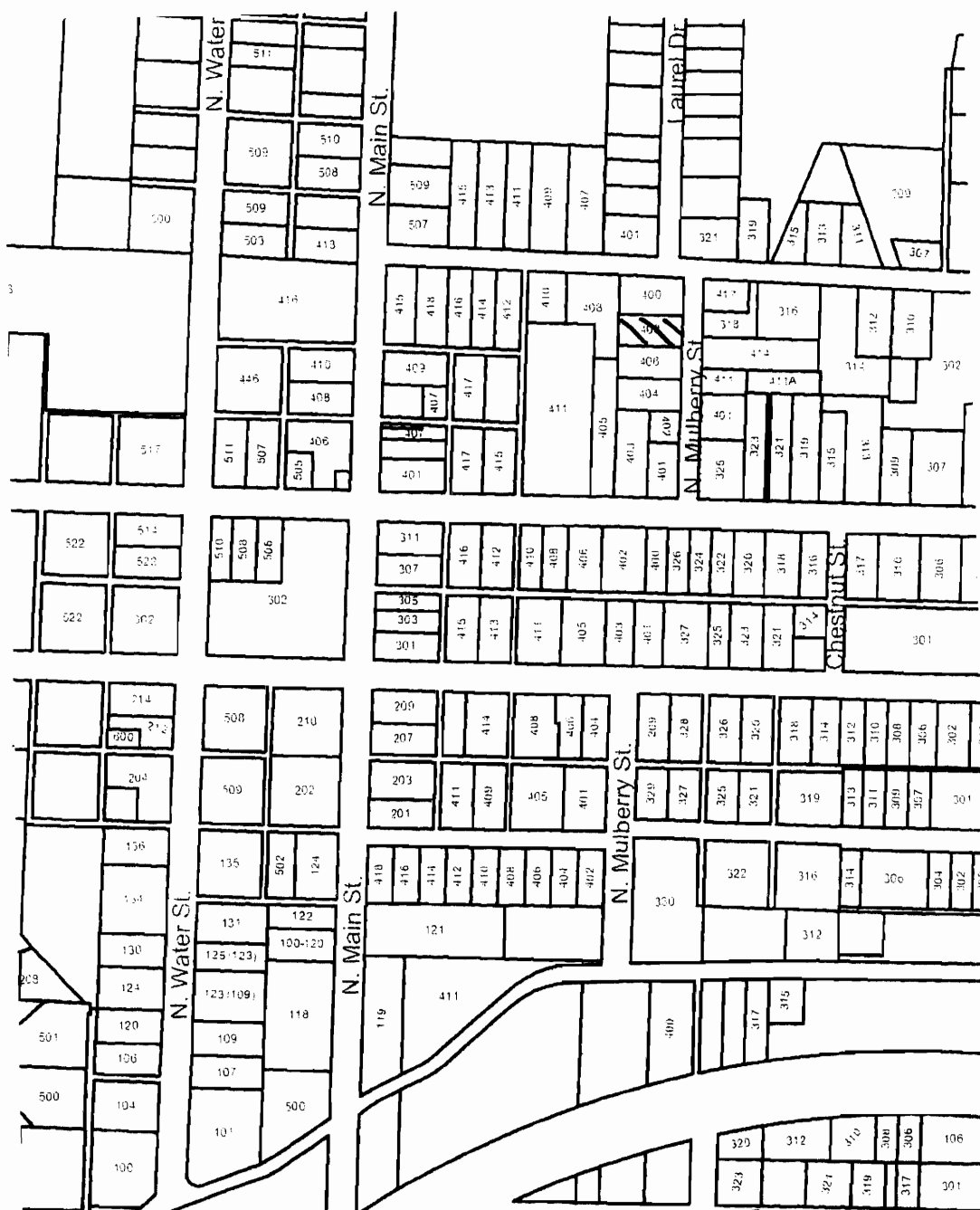
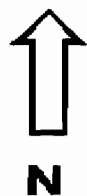
D. Address / Location

408 N MULBERRY

E. City Warrensburg, MO

B. County 101 Johnson

Location Map





408 N. MULBERRY

Missouri Historic Resources Survey Form
Page 1

JOASOON - 280
Reference Number

D. Address / Location

411 N MULBERRY

E. City Warrensburg, MO B. County 101 Johnson

A. Historic Name

C. Other Name(s)

N. Ownership Private ☒ Local

2A. Architect / Builder / Designer / Engineer

unknown

2B. Architectural Style

2C. Vernacular Type

18 Gable-Front

2D. Construction Date c. 1910

2E. Alteration Dates

2F. Date Rebuilt

2G. Date Moved

2H. Demo Date

2J. Historic Function

01 Domestic

2K. Historic Sub-Function

01A Single Dwelling

Present Function

01 Domestic

2L. No. of Ancillary Structures 2

2M. Resource Type Building

2N. Stories

Primary Structure 1½

Secondary Structure 1

Secondary Structure

Q. Area(s) of Significance/Contexts

030 Architecture

070 Community Plan. & Development

R. Significant Person(s)

S. Significant Event Date(s)

T. Significance - Continuation Sheet

History - Continuation Sheet X

National Register Name

NR Eligibility

Potential to Contribute

Integrity

Good

Survey Report

Phase II Warrensburg Survey

Survey Date

2007

Preparer Sally Schwenk Associates, Inc.

Photographs City of Warrensburg Community Development Dept

2I. Owner's Name and Address (if Different)

WEINRICH, VERNON F. PHYLLIS P

160 NE COUNTY ROAD V

WARRENSBURG, MO 64093

Federal State Mix

2O. Structural Systems

PR Platform Frame

2P. Wall Materials

21 Weatherboard

2Q. Other Materials

2R. Roof Shapes

GB Gable

2S. Roof Materials

63 Asphalt

2T. Roof Features

DR Dormer

2U. Foundation Materials

40 Stone

2V. Porch Type

R1 Recessed-1 Story

2W. Plan Code

RC Rectangle

2X. Description of Property - Continuation Sheet X

2Y. Description of Environment and Outbuildings - Continuation Sheet X

2Z. Sources

Sanborn maps, plat maps, and previous survey.

Missouri Historic Resources Survey Form - Continuation Sheet**Page 2****Reference Number****D. Address / Location**

411 N MULBERRY

E. City Warrensburg, MO**B. County** 101 Johnson**2X. Further Description**

This house has a steep gable-front roof with moderate eaves. The primary facade had three bays. The bays are defined by a center-bay entrance and single windows in the outer bays. The windows are one-over-one light, double-hung sash units of undetermined material and vintage. The two right bays are recessed under the main roof, forming a porch with a Tuscan columns at the corners. Additional historic architectural features include the gabled dormer, the clapboard wall sheathing, the original trim details (wall corners, window and door surrounds, and fascia trim under eaves), and the exposed stone foundation.

T. Significance**2Y. Description of Environment and Outbuildings**

Two additional residential buildings are located at the rear of this lot. One is a small, mid-twentieth century gable roof building with a single entrance and small windows. The other is a two-story, side-gable four-plex unit with an exterior stair.

History

Available Sanborn Fire Insurance maps do not cover this area of Warrensburg.

Missouri Historic Resources Survey Form - Continuation Sheet

Page 3

Reference Number

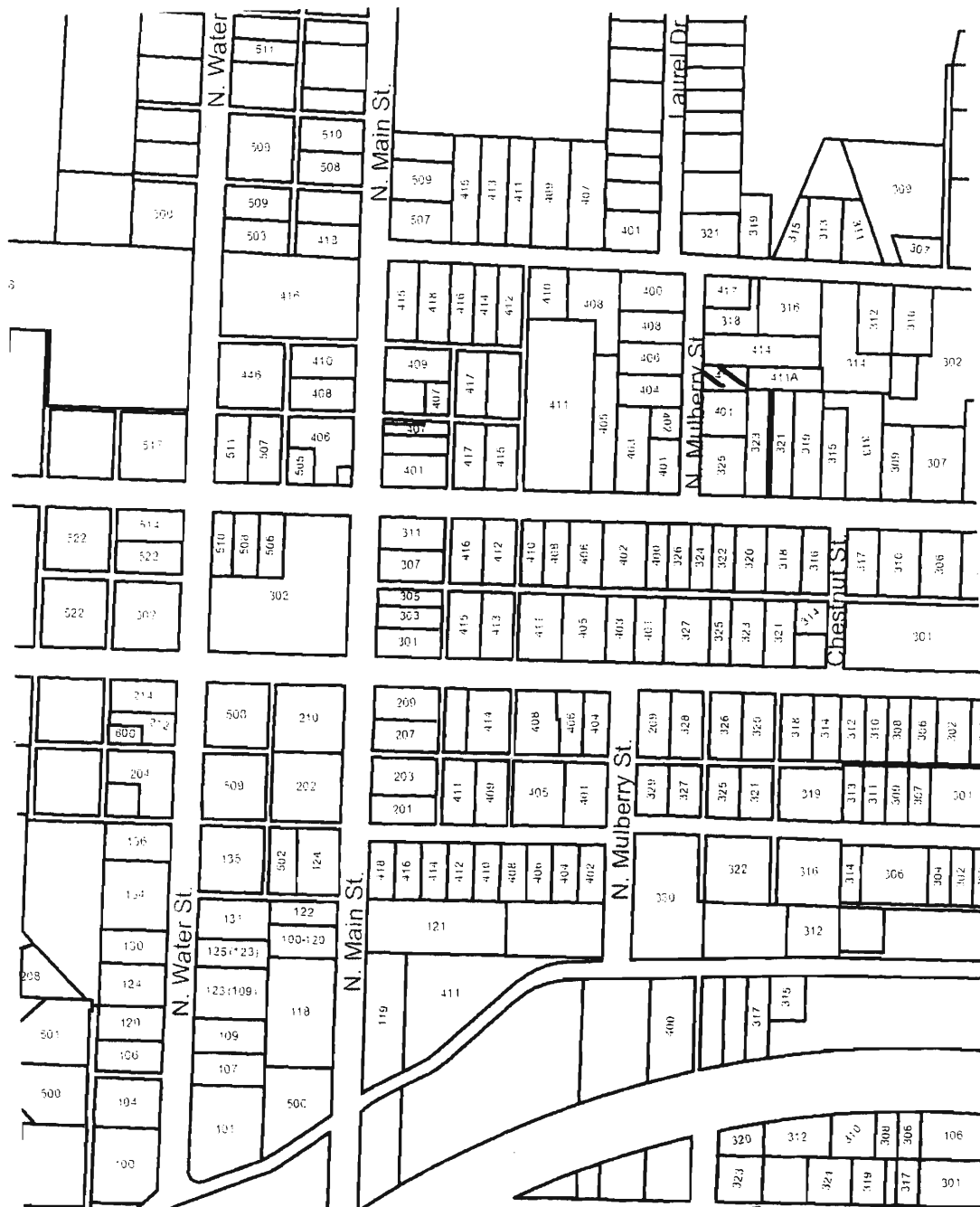
D. Address / Location

411 N MULBERRY

E. City Warrensburg, MO

B. County 101 Johnson

Location Map





411 N. MULBERRY



411 N. MULBERRY

Missouri Historic Resources Survey Form

Page 1

30AS004-281
Reference Number

D. Address / Location

411A N MULBERRY

E. City

Warrensburg, MO

B. County

101 Johnson

A. Historic Name

C. Other Name(s)

N. Ownership

Private

☒

Local

Federal

State

Mix

2A. Architect / Builder / Designer / Engineer

unknown

2B. Architectural Style

70 Modern Movement: Ranch

2C. Vernacular Type

2D. Construction Date

Post-1966

2E. Alteration Dates

2F. Date Rebuilt

2G. Date Moved

2H. Demo Date

2J. Historic Function

01 Domestic

2K. Historic Sub-Function

01A Single Dwelling

Present Function

01 Domestic

2L. No. of Ancillary Structures

0

2M. Resource Type

Building

2N. Stories

Primary Structure

1

Secondary Structure

Secondary Structure

Q. Area(s) of Significance/Contexts

R. Significant Person(s)

S. Significant Event Date(s)

T. Significance - Continuation Sheet

History - Continuation Sheet

☒

National Register Name

NR Eligibility

Non-contributing/Not Eligible

Integrity

Non-Historic

Survey Report

Phase II Warrensburg Survey

Survey Date

2007

Preparer

Sally Schwenk Associates, Inc.

Photographs

City of Warrensburg Community Development Dept

2I. Owner's Name and Address (if Different)

WEINRICH, VERNON F. PHYLLIS P

160 NE COUNTY ROAD V

WARRENSBURG, MO 64093

2O. Structural Systems

PR Platform Frame

2P. Wall Materials

64 Asbestos

2Q. Other Materials

2R. Roof Shapes

GB Gable

2S. Roof Materials

63 Asphalt

2T. Roof Features

2U. Foundation Materials

65 Concrete

2V. Porch Type

R1 Recessed-1 Story

2W. Plan Code

RC Rectangle

2X. Description of Property - Continuation Sheet

☒

2Y. Description of Environment and Outbuildings - Continuation Sheet

☒

2Z. Sources

Sanborn maps, plat maps, and previous survey.

Missouri Historic Resources Survey Form - Continuation Sheet

Page 2

Reference Number

D. Address / Location

411A N MULBERRY

E. City Warrensburg, MO

B. County 101 Johnson

2X. Further Description

T. Significance

2Y. Description of Environment and Outbuildings

History

Available Sanborn Fire Insurance maps do not cover this area of Warrensburg.

Missouri Historic Resources Survey Form - Continuation Sheet
Page 3

Reference Number

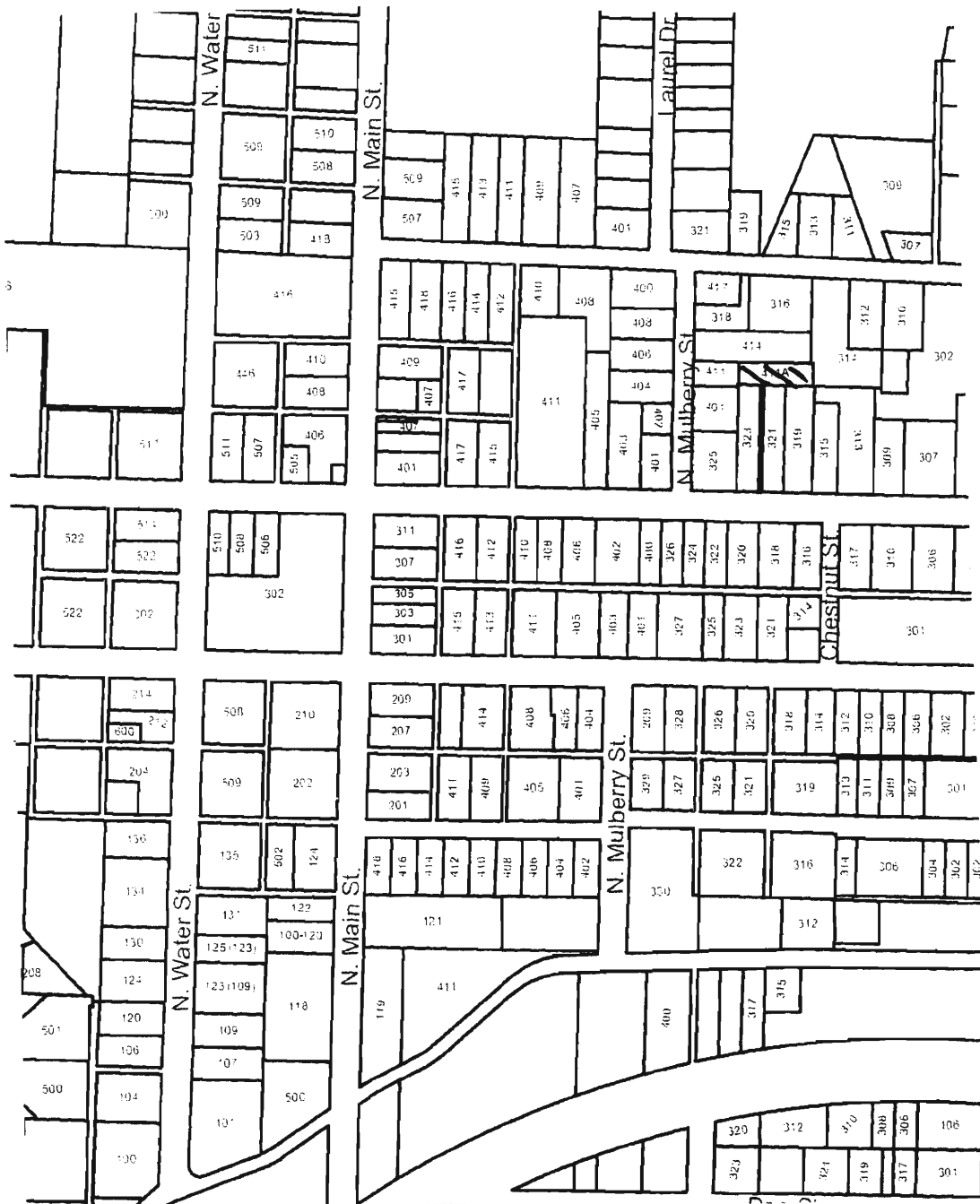
D. Address / Location

411A N MULBERRY

E. City Warrensburg, MO

B. County 101 Johnson

Location Map



Missouri Historic Resources Survey Form

Page 1

JORS004-882
Reference Number

D. Address / Location

411B N MULBERRY

E. City

Warrensburg, MO

B. County

101 Johnson

A. Historic Name

C. Other Name(s)

N. Ownership

Private

☒

Local

Federal

State

Mix

2A. Architect / Builder / Designer / Engineer

unknown

2B. Architectural Style

2C. Vernacular Type

53 4-Family Flat

2D. Construction Date

Post-1966

2E. Alteration Dates

2F. Date Rebuilt

2G. Date Moved

2H. Demo Date

2J. Historic Function

01 Domestic

2K. Historic Sub-Function

01A Single Dwelling

Present Function

01 Domestic

2L. No. of Ancillary Structures

0

2M. Resource Type

Building

2N. Stories

Primary Structure

2

Secondary Structure

Secondary Structure

Q. Area(s) of Significance/Contexts

R. Significant Person(s)

S. Significant Event Date(s)

T. Significance - Continuation Sheet

History - Continuation Sheet

☒

National Register Name

NR Eligibility

Non-contributing/Not Eligible

Integrity

Non-Historic

Survey Report

Phase II Warrensburg Survey

Survey Date

2007

Preparer

Sally Schwenk Associates, Inc.

Photographs

City of Warrensburg Community Development Dept

2I. Owner's Name and Address (if Different)

2O. Structural Systems

PR Platform Frame

2P. Wall Materials

61 Stucco

2Q. Other Materials

2R. Roof Shapes

GB Gable

2S. Roof Materials

63 Asphalt

2T. Roof Features

2U. Foundation Materials

65 Concrete

2V. Porch Type

BA Balcony

2W. Plan Code

RC Rectangle

2X. Description of Property - Continuation Sheet ☒2Y. Description of Environment and Outbuildings - Continuation Sheet ☒

2Z. Sources

Sanborn maps, plat maps, and building permits.

Missouri Historic Resources Survey Form - Continuation Sheet

Page 2

Reference Number

D. Address / Location

411B N MULBERRY

E. City Warrensburg, MO

B. County 101 Johnson

2X. Further Description

T. Significance

2Y. Description of Environment and Outbuildings

History

Available Sanborn Fire Insurance maps do not cover this area of Warrensburg.

Missouri Historic Resources Survey Form - Continuation Sheet
Page 3

Reference Number

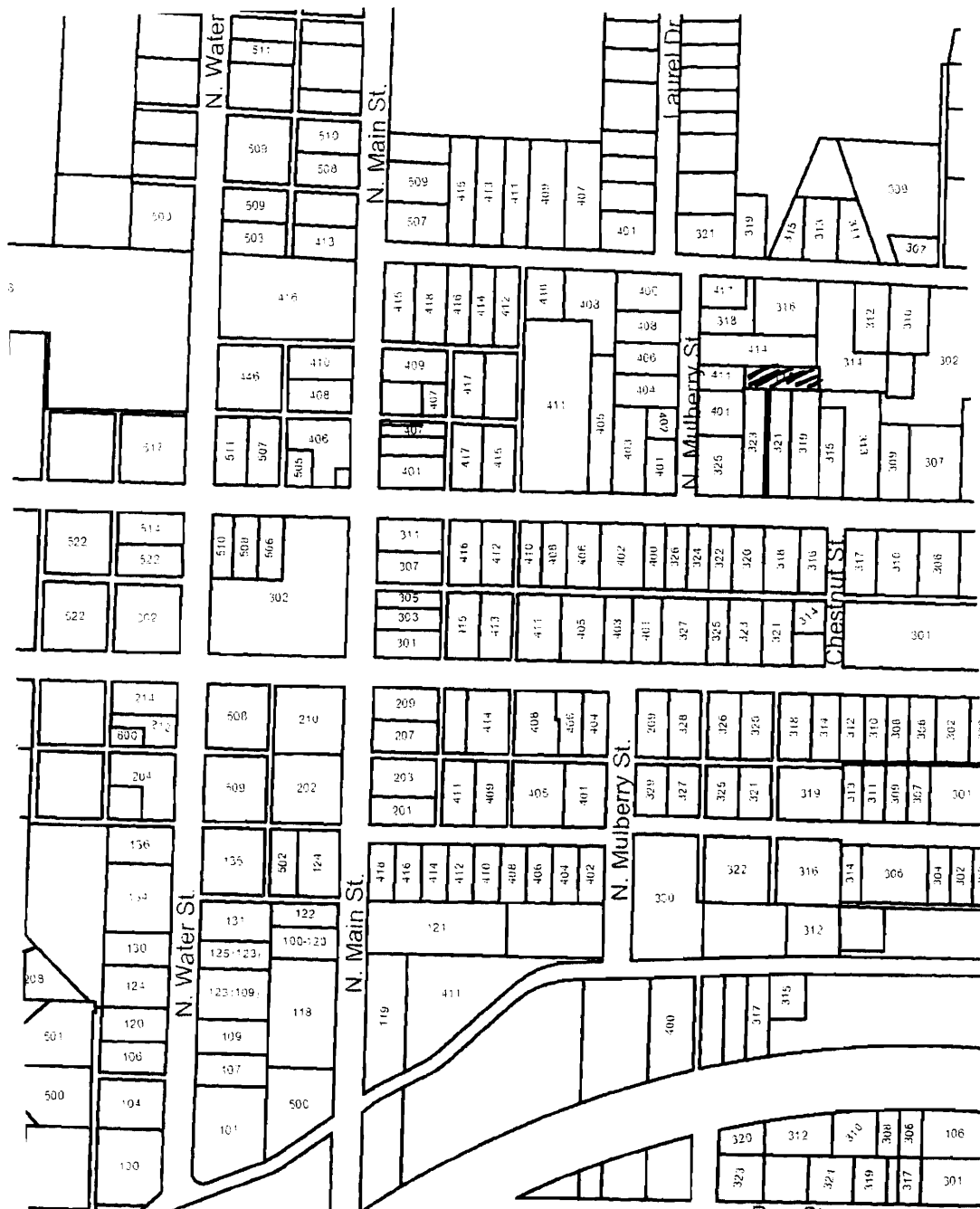

D. Address / Location

411B N MULBERRY

E. City Warrensburg, MO

B. County 101 Johnson

Location Map





411C N. MULBERRY

Missouri Historic Resources Survey Form

Page 1

30A5004-882
Reference Number

D. Address / Location

414 N MULBERRY

E. City

Warrensburg, MO

B. County

101 Johnson

A. Historic Name

C. Other Name(s)

N. Ownership

Private

☒

Local

Federal

State

Mix

2A. Architect / Builder / Designer / Engineer

unknown

2B. Architectural Style

2C. Vernacular Type

07 Gable-Front-and-Wing

2D. Construction Date

c. 1895

2E. Alteration Dates

2F. Date Rebuilt

2G. Date Moved

2H. Demo Date

2J. Historic Function

01 Domestic

2K. Historic Sub-Function

01A Single Dwelling

Present Function

01 Domestic

2L. No. of Ancillary Structures

0

2M. Resource Type

Building

2N. Stories

Primary Structure

1

Secondary Structure

Secondary Structure

Q. Area(s) of Significance/Contexts

030 Architecture

070 Community Plan. & Development

R. Significant Person(s)

S. Significant Event Date(s)

T. Significance - Continuation Sheet

History - Continuation Sheet

X

National Register Name

NR Eligibility

Potential to Contribute

Integrity

Good

Survey Report

Phase II Warrensburg Survey

Survey Date

2007

Preparer

Sally Schwenk Associates, Inc.

Photographs

City of Warrensburg Community Development Dept

2I. Owner's Name and Address (if Different)

BOYLES, JOSEPH R. DEBORAH K

25406 E 130TH ST

GREENWOOD MO 64034

2O. Structural Systems

WU Wood Undetermined

2P. Wall Materials

64 Asbestos

2Q. Other Materials

2R. Roof Shapes

IG Intersecting Gable

2S. Roof Materials

63 Asphalt

2T. Roof Features

2U. Foundation Materials

40 Stone

2V. Porch Type

OH One-Half

2W. Plan Code

IR Irregular

2X. Description of Property - Continuation Sheet X

2Y. Description of Environment and Outbuildings - Continuation Sheet X

2Z. Sources

Sanborn maps, plat maps, and previous survey.

Missouri Historic Resources Survey Form - Continuation Sheet**Page 2****Reference Number****D. Address / Location**

414 N MULBERRY

E. City Warrensburg, MO**B. County** 101 Johnson**2X. Further Description**

This house has a moderate pitch cross-gable roof with moderate eaves. The front-facing gable projection is at the left end. The primary facade has two bays, defined by two single windows. The main entrance is in the side elevation of the gable-front projection. A flat roof porch with a tapered square post supports shelters the

T. Significance**2Y. Description of Environment and Outbuildings****History**

Available Sanborn Fire Insurance maps do not cover this area of Warrensburg.

Missouri Historic Resources Survey Form - Continuation Sheet

Page 3

Reference Number

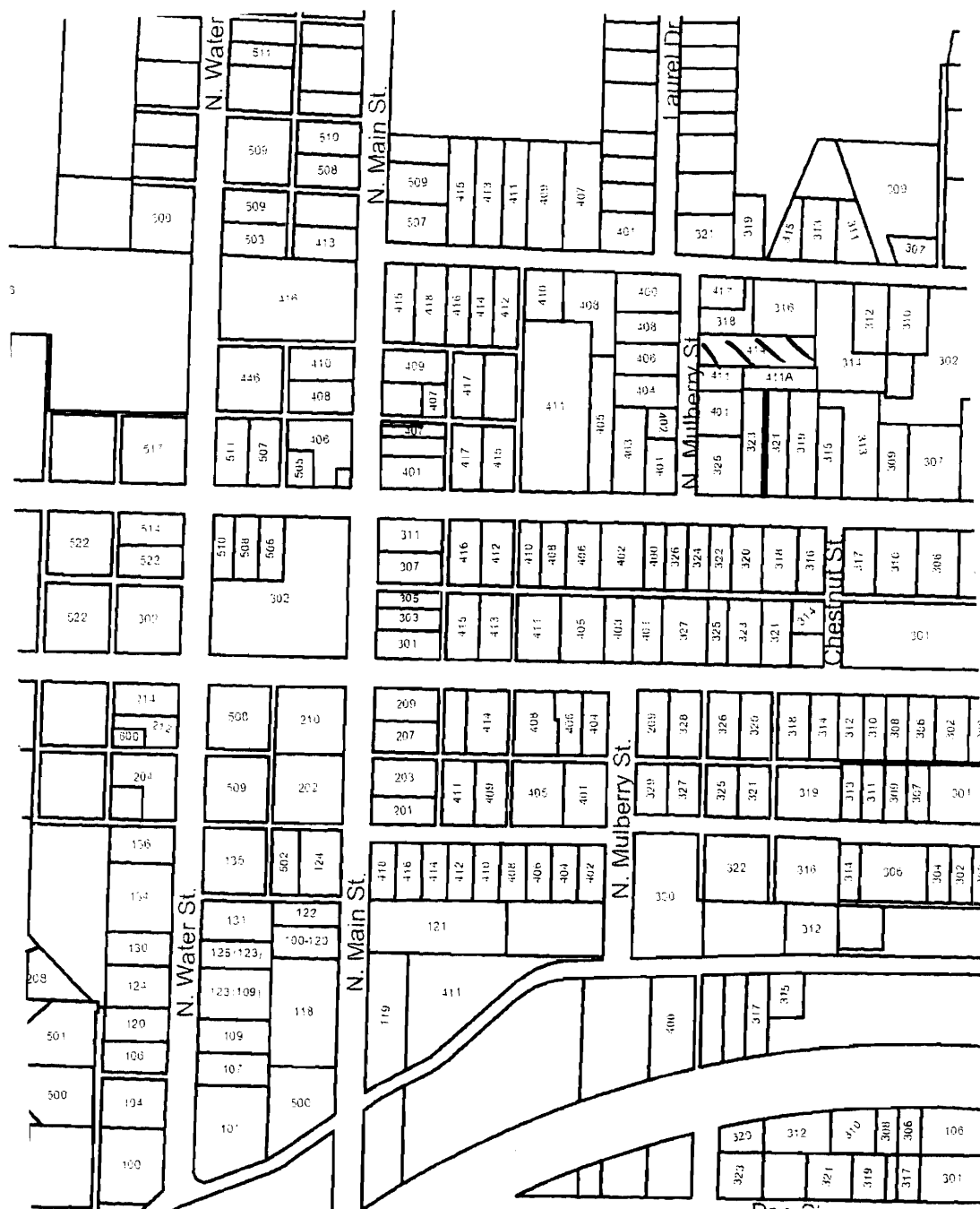

D. Address / Location

414 N MULBERRY

E. City Warrensburg, MO

B. County 101 Johnson

Location Map



Missouri Historic Resources Survey Form

Page 1

JOHNSON - 884
Reference Number

D. Address / Location

417 N MULBERRY

E. City

Warrensburg, MO

B. County

101 Johnson

A. Historic Name

C. Other Name(s)

N. Ownership

Private

☒

Local

2I. Owner's Name and Address (if Different)

LEWIS, LAMONT E. AMANDA C

417 N MULBERRY ST

WARRENSBURG MO 64093-1637

Federal

State

Mix

2A. Architect / Builder / Designer / Engineer

unknown

2O. Structural Systems

WU Wood Undetermined

2B. Architectural Style

2P. Wall Materials

64 Asbestos

2C. Vernacular Type

11 Pyramidal

2Q. Other Materials

2D. Construction Date

c. 1910

2E. Alteration Dates

2F. Date Rebuilt

2G. Date Moved

2H. Demo Date

2R. Roof Shapes

OT Other: Pyramidal

2J. Historic Function

01 Domestic

2S. Roof Materials

63 Asphalt

2K. Historic Sub-Function

01A Single Dwelling

2T. Roof Features

Present Function

01 Domestic

2L. No. of Ancillary Structures

0

2M. Resource Type

Building

2N. Stories

Primary Structure

1

Secondary Structure

Secondary Structure

Q. Area(s) of Significance/Contexts

030 Architecture

070 Community Plan. & Development

R. Significant Person(s)

S. Significant Event Date(s)

T. Significance - Continuation Sheet

History - Continuation Sheet

X

National Register Name

NR Eligibility

Potential to Contribute

Integrity

Good

Survey Report

Phase II Warrensburg Survey

Survey Date

2007

Preparer

Sally Schwenk Associates, Inc.

Photographs

City of Warrensburg Community Development Dept

2U. Foundation Materials

40 Stone

2V. Porch Type

ST Stoop

DK Deck

2W. Plan Code

RC Rectangle

2X. Description of Property - Continuation Sheet X

2Y. Description of Environment and Outbuildings - Continuation Sheet X

2Z. Sources

Sanborn maps, plat maps, and previous survey.

Missouri Historic Resources Survey Form - Continuation Sheet**Page 2****Reference Number****D. Address / Location**

417 N MULBERRY

E. City Warrensburg, MO**B. County** 101 Johnson**2X. Further Description**

This house has a steep pitch roof with tight eaves. The primary facade has three bays, defined by a center-bay entrance and two single windows. The windows are one-over-one light, double-hung wood sash units. A gable roof hood supported by knee brackets shelters the stoop entrance. A non-historic carport extends from the right side elevation. A non-historic deck is 1 in front of the two right end bays. Historic architectural features of note are the window casing trim and the exposed rusticated cast stone foundation.

T. Significance**2Y. Description of Environment and Outbuildings****History**

Available Sanborn Fire Insurance maps do not cover this area of Warrensburg.

Missouri Historic Resources Survey Form - Continuation Sheet

Page 3

Reference Number

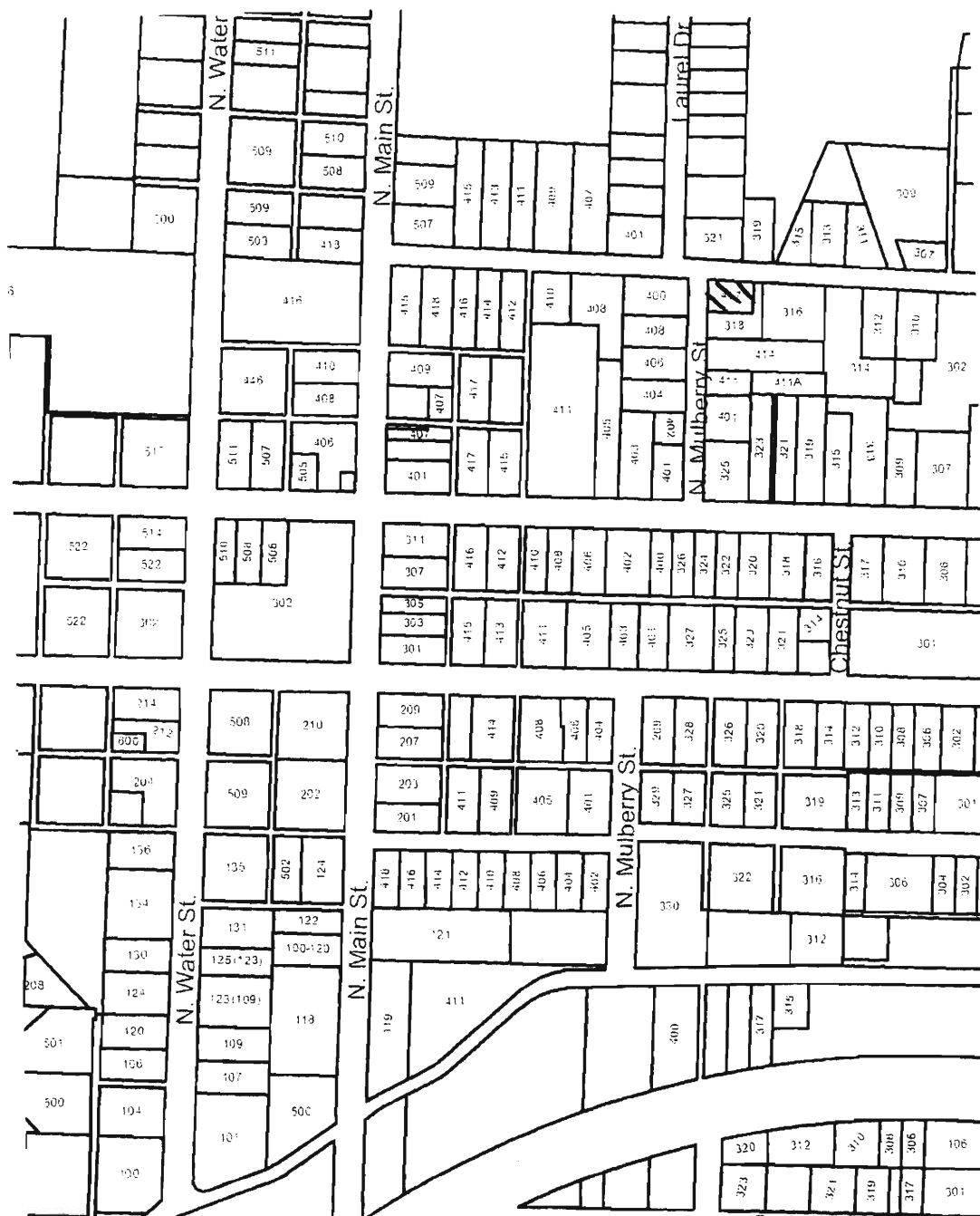
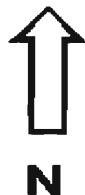
D. Address / Location

417 N MULBERRY

E. City Warrensburg, MO

B. County 101 Johnson

Location Map





417 N. MULBERRY

Missouri Historic Resources Survey Form
Page 1

JOAS004-885
Reference Number

D. Address / Location

301 S MULBERRY

E. City Warrensburg, MO B. County 101 Johnson

A. Historic Name

C. Other Name(s)

N. Ownership Private ☒ Local

2A. Architect / Builder / Designer / Engineer

unknown

2B. Architectural Style

2C. Vernacular Type

59 Multi-Family Undetermined

2D. Construction Date c. 1990

2E. Alteration Dates

2F. Date Rebuilt

2G. Date Moved

2H. Demo Date

2J. Historic Function

01 Domestic

2K. Historic Sub-Function

01B Multiple Dwelling

Present Function

01 Domestic

2L. No. of Ancillary Structures 0

2M. Resource Type Building

2N. Stories

Primary Structure 2

Secondary Structure

Secondary Structure

Q. Area(s) of Significance/Contexts

R. Significant Person(s)

S. Significant Event Date(s)

T. Significance - Continuation Sheet

History - Continuation Sheet X

National Register Name

NR Eligibility

Non-contributing/Not Eligible

Integrity

Non-Historic

Survey Report

Phase II Warrensburg Survey

Survey Date

2007

Preparer Sally Schwenk Associates, Inc.

Photographs City of Warrensburg Community Development Dept

2I. Owner's Name and Address (if Different)

M. MAPARTMENTS LLC

1119 S RIDGEVIEW DR

WARRENSBURG MO 64093

Federal State Mix

2O. Structural Systems

PR Platform Frame

2P. Wall Materials

30 Brick

2Q. Other Materials

2R. Roof Shapes

GB Gable

2S. Roof Materials

63 Asphalt

2T. Roof Features

2U. Foundation Materials

65 Concrete

2V. Porch Type

ST Stoop

BA Balcony

2W. Plan Code

RC Rectangle

2X. Description of Property - Continuation Sheet X

2Y. Description of Environment and Outbuildings - Continuation Sheet X

2Z. Sources

Sanborn maps, plat maps, and previous survey.

Missouri Historic Resources Survey Form - Continuation Sheet

Page 2

Reference Number

D. Address / Location

301 S MULBERRY

E. City Warrensburg, MO

B. County 101 Johnson

2X. Further Description

This non-historic apartment complex has a shallow pitch side-gable roof with tight eaves. The building has four units. The primary facade has six bays, defined by unit entrances and paired windows. Exposed unpainted wood stairs and landings allow access to upper-level unit entrances.

T. Significance

2Y. Description of Environment and Outbuildings

History

This building does not appear on the 1945 Sanborn Fire Insurance map. The parcel is part of John Houx's Addition.

Missouri Historic Resources Survey Form - Continuation Sheet

Page 3

Reference Number

D. Address / Location

301 S MULBERRY

E. City Warrensburg, MO

B. County 101 Johnson

Location Map





301 S. MULBERRY

Missouri Historic Resources Survey Form

Page 1

JOAS004-786
Reference Number

D. Address / Location

304 S MULBERRY

E. City

Warrensburg, MO

B. County

101 Johnson

A. Historic Name

C. Other Name(s)

N. Ownership

Private

☒

Local

2A. Architect / Builder / Designer / Engineer

unknown

2B. Architectural Style

65 Bungalow/Craftsman

2C. Vernacular Type

2D. Construction Date

c. 1915

2E. Alteration Dates

2F. Date Rebuilt

2G. Date Moved

2H. Demo Date

2J. Historic Function

01 Domestic

2K. Historic Sub-Function

01A Single Dwelling

Present Function

01 Domestic

2L. No. of Ancillary Structures

0

2M. Resource Type

Building

2N. Stories

Primary Structure

1½

Secondary Structure

Secondary Structure

Q. Area(s) of Significance/Contexts

030 Architecture

070 Community Planning and Development

R. Significant Person(s)

S. Significant Event Date(s)

T. Significance - Continuation Sheet

History - Continuation Sheet

☒

National Register Name

NR Eligibility

Potential to Contribute

Integrity

Good

Survey Report

Phase II Warrensburg Survey

Survey Date

2007

Preparer

Sally Schwenk Associates, Inc.

Photographs

City of Warrensburg Community Development Dept

2I. Owner's Name and Address (if Different)

AKER, ALAN M. JANET L

304 S MULBERRY ST

WARRENSBURG MO 64093-2133

Federal

State

Mix

2O. Structural Systems

PR Platform Frame

2P. Wall Materials

61 Stucco

30 Brick

2Q. Other Materials

2R. Roof Shapes

GB Gable

2S. Roof Materials

63 Asphalt

2T. Roof Features

DR Dormer

2U. Foundation Materials

01 None Listed

2V. Porch Type

FU Full

2W. Plan Code

RC Rectangle

2X. Description of Property - Continuation Sheet

☒

2Y. Description of Environment and Outbuildings - Continuation Sheet

☒

2Z. Sources

Sanborn maps, plat maps, and previous survey.

Missouri Historic Resources Survey Form - Continuation Sheet**Page 2****Reference Number****D. Address / Location**

304 S MULBERRY

E. City Warrensburg, MO**B. County** 101 Johnson**2X. Further Description**

This house has a moderate-to-shallow pitch side-gable roof with wide eaves. Additional roof features include the shed dormer at the center of the front roof slope and the knee brackets under the eaves. The primary facade has three bays. From left to right, the bays are defined by a single window, the main entrance, and a single window. The windows are vertically divided eight-over-one light, double-hung wood sash units. The front roof slope extends forward to form a full-width porch. The porch features the original tapered square supports with brick pier bases, the heavy wood balustrade and cast stone trim elements. Historic architectural features of note include the soldier brick course window and door surround trim and the exterior brick chimney on the side elevation.

T. Significance**2Y. Description of Environment and Outbuildings****History**

This house appears on the 1945 Sanborn map. The parcel is part of John Houx's Addition.

Missouri Historic Resources Survey Form - Continuation Sheet

Page 3

Reference Number

D. Address / Location

304 S MULBERRY

E. City Warrensburg, MO

B. County 101 Johnson

Location Map





304 S. MULBERRY

Missouri Historic Resources Survey Form

Page 1

JOHNS004-887

Reference Number

D. Address / Location

307 S MULBERRY

E. City

Warrensburg, MO

B. County

101 Johnson

A. Historic Name

C. Other Name(s)

N. Ownership

Private

☒

Local

Federal

State

Mix

2A. Architect / Builder / Designer / Engineer

unknown

2B. Architectural Style

2C. Vernacular Type

59 Multi-Family Undetermined

2D. Construction Date

c. 1985

2E. Alteration Dates

2F. Date Rebuilt

2G. Date Moved

2H. Demo Date

2J. Historic Function

01 Domestic

2K. Historic Sub-Function

01B Multiple Dwelling

Present Function

01 Domestic

2L. No. of Ancillary Structures

0

2M. Resource Type

Building

2N. Stories

Primary Structure

2

Secondary Structure

Secondary Structure

Q. Area(s) of Significance/Contexts

R. Significant Person(s)

S. Significant Event Date(s)

T. Significance - Continuation Sheet

History - Continuation Sheet

☒

National Register Name

NR Eligibility

Non-contributing/Not Eligible

Integrity

Non-Historic

Survey Report

Phase II Warrensburg Survey

Survey Date

2007

Preparer

Sally Schwenk Associates, Inc.

Photographs

City of Warrensburg Community Development Dept

2I. Owner's Name and Address (if Different)

LAROCQUE TRUST, GREGORY D. NA

610 NW W HWY

KINGSVILLE MO 64061-9122

2O. Structural Systems

PR Platform Frame

2P. Wall Materials

30 Brick

2Q. Other Materials

2R. Roof Shapes

HP Hipped

2S. Roof Materials

63 Asphalt

2T. Roof Features

2U. Foundation Materials

65 Concrete

2V. Porch Type

CB Central Bay

2W. Plan Code

RC Rectangle

2X. Description of Property - Continuation Sheet

☒

2Y. Description of Environment and Outbuildings - Continuation Sheet

☒

2Z. Sources

Sanborn maps, plat maps, and previous survey.

Missouri Historic Resources Survey Form - Continuation Sheet

Page 2

Reference Number

D. Address / Location

307 S MULBERRY

E. City Warrensburg, MO**B. County** 101 Johnson**2X. Further Description**

This non-historic walk-up apartment building has a shallow pitch roof with wide eaves. The building has four units. The primary facade has five bays defined by the center-bay entrance flanked on each side by paired and single windows. A hip roof porch shelters the entrance door and features square wood support posts and no balustrade.

T. Significance**2Y. Description of Environment and Outbuildings****History**

This building does not appear on the 1945 Sanborn Fire Insurance map. The parcel is part of John Houx's Addition.

Missouri Historic Resources Survey Form - Continuation Sheet

Page 3

Reference Number

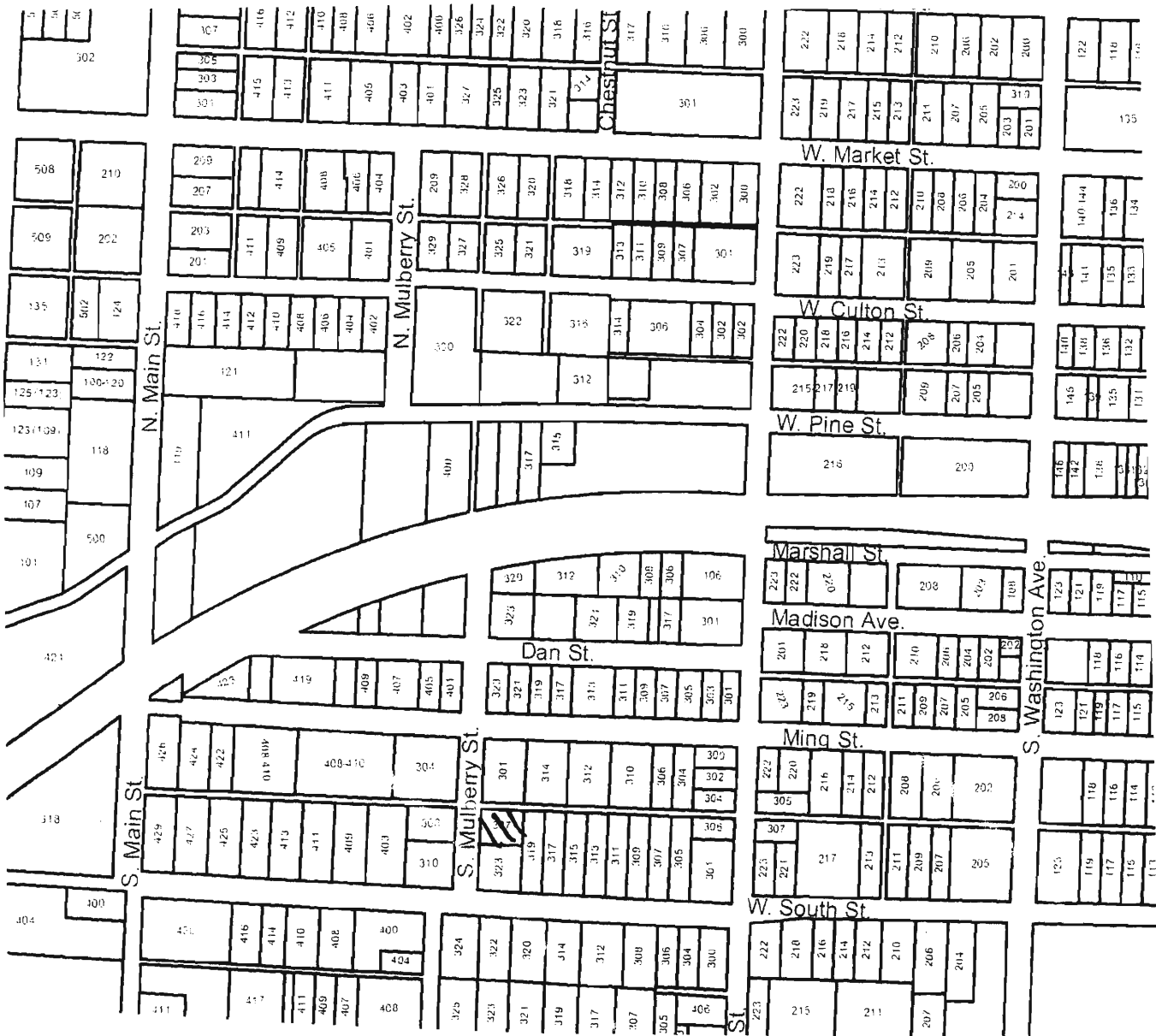
D. Address / Location

307 S MULBERRY

E. City Warrensburg, MO

B. County 101 Johnson

Location Map





307 S. MULBERRY

Missouri Historic Resources Survey Form

Page 1

30AS004 - 788
Reference Number

D. Address / Location

308 S MULBERRY

E. City

Warrensburg, MO

B. County

101 Johnson

A. Historic Name

C. Other Name(s)

N. Ownership

Private

☒

Local

Federal

State

Mix

2A. Architect / Builder / Designer / Engineer

unknown

2I. Owner's Name and Address (if Different)

LAROCQUE TRUST, GREGORY D. NA

610 NW W HWY

KINGSVILLE MO 64061-9122

2B. Architectural Style

2O. Structural Systems

PR Platform Frame

2P. Wall Materials

30 Brick

2Q. Other Materials

2C. Vernacular Type

59 Multi-Family Undetermined

2D. Construction Date

c. 1985

2E. Alteration Dates

2F. Date Rebuilt

2G. Date Moved

2H. Demo Date

2R. Roof Shapes

HP Hipped

2S. Roof Materials

63 Asphalt

2T. Roof Features

2J. Historic Function

01 Domestic

2K. Historic Sub-Function

01B Multiple Dwelling

Present Function

01 Domestic

2L. No. of Ancillary Structures

0

2M. Resource Type

Building

2N. Stories

Primary Structure

2

Secondary Structure

Secondary Structure

2U. Foundation Materials

65 Concrete

2V. Porch Type

CB Central Bay

Q. Area(s) of Significance/Contexts

2W. Plan Code

RC Rectangle

R. Significant Person(s)

S. Significant Event Date(s)

T. Significance - Continuation Sheet

History - Continuation Sheet

☒

National Register Name

NR Eligibility

Non-contributing/Not Eligible

Integrity

Non-Historic

Survey Report

Phase II Warrensburg Survey

Survey Date

2007

Preparer

Sally Schwenk Associates, Inc.

Photographs

City of Warrensburg Community Development Dept

2X. Description of Property - Continuation Sheet

☒

2Y. Description of Environment and Outbuildings - Continuation Sheet

☒

2Z. Sources

Sanborn maps, plat maps, and previous survey.

Missouri Historic Resources Survey Form - Continuation Sheet

Reference Number

Page 2

D. Address / Location

308 S MULBERRY

E. City Warrensburg, MO**B. County** 101 Johnson**2X. Further Description**

This non-historic walk-up apartment building has a shallow pitch roof with wide eaves. The building has four units. The primary facade has five bays defined by the center-bay entrance flanked on each side by paired and single windows. A hip roof porch shelters the entrance door and features square wood support posts and no balustrade.

T. Significance**2Y. Description of Environment and Outbuildings****History**

This building does not appear on the 1945 Sanborn Fire Insurance map. The parcel is part of John Houx's Addition.

Missouri Historic Resources Survey Form - Continuation Sheet

Page 3

Reference Number

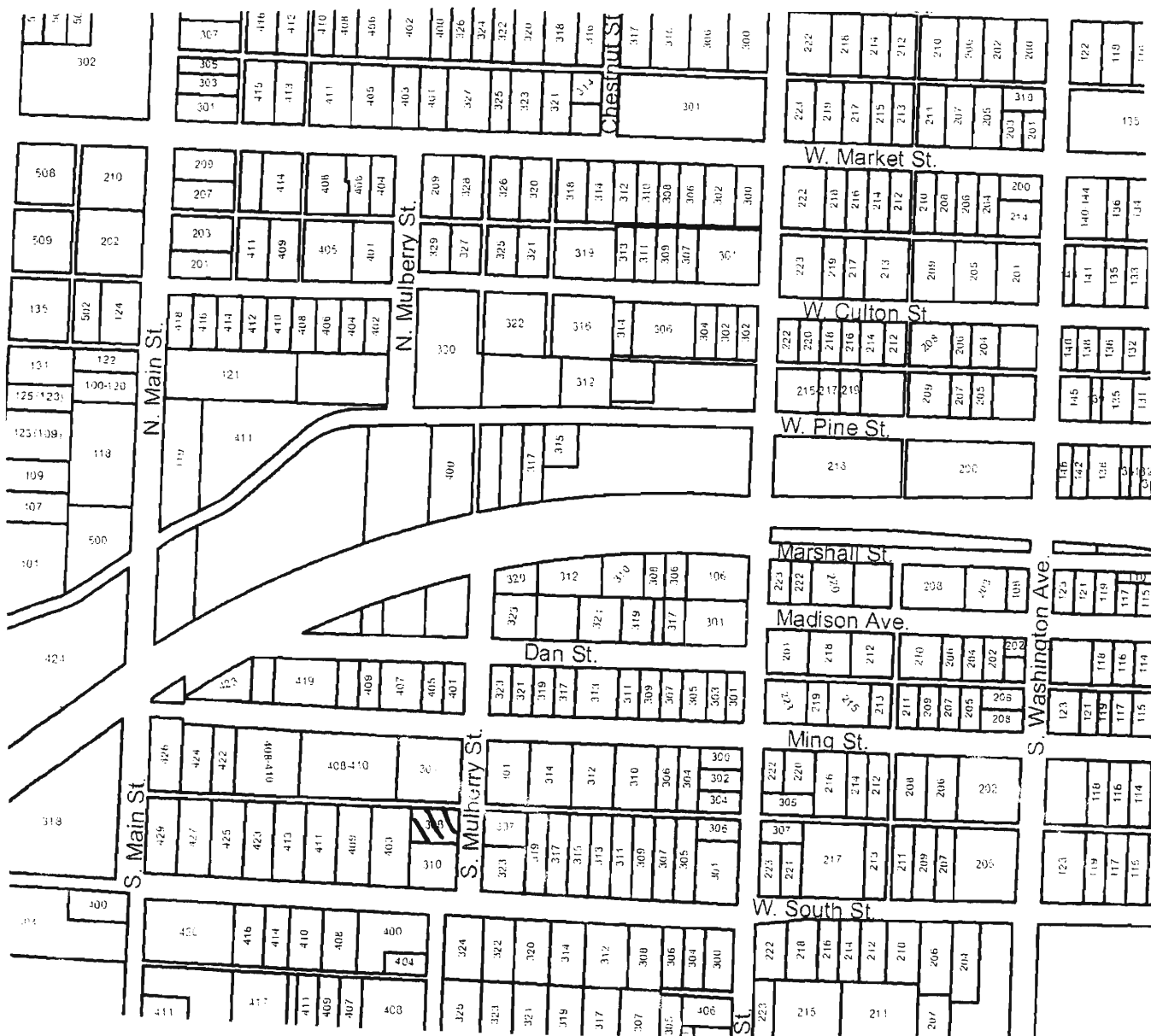
D. Address / Location

308 S MULBERRY

E. City Warrensburg, MO

B. County 101 Johnson

Location Map





308 S. Mulberry

Missouri Historic Resources Survey Form
Page 1

30AS004 - 989
Reference Number

D. Address / Location

310 S MULBERRY

E. City Warrensburg, MO B. County 101 Johnson

A. Historic Name

C. Other Name(s)

N. Ownership Private ☒ Local

2A. Architect / Builder / Designer / Engineer

unknown

2B. Architectural Style

45 Queen Anne

2C. Vernacular Type

2D. Construction Date c. 1890

2E. Alteration Dates

2F. Date Rebuilt

2G. Date Moved

2H. Demo Date

2J. Historic Function

01 Domestic

2K. Historic Sub-Function

01A Single Dwelling

Present Function

01 Domestic

2L. No. of Ancillary Structures 1

2M. Resource Type Building

2N. Stories

Primary Structure 2

Secondary Structure 1

Secondary Structure

Q. Area(s) of Significance/Contexts

030 Architecture

070 Community Planning and Development

R. Significant Person(s)

S. Significant Event Date(s)

T. Significance - Continuation Sheet

History - Continuation Sheet X

National Register Name

NR Eligibility

TBD

Integrity

Poor+

Survey Report

Phase II Warrensburg Survey

Survey Date

2007

Preparer Sally Schwenk Associates, Inc.

Photographs City of Warrensburg Community Development Dept

2I. Owner's Name and Address (if Different)

SURVIVAL ADULT ABUSE INC

PO BOX 344

WARRENSBURG MO 64093

Federal State Mix

2O. Structural Systems

WU Wood Undetermined

2P. Wall Materials

55 Aluminum

2Q. Other Materials

2R. Roof Shapes

CM Complex

2S. Roof Materials

63 Asphalt

2T. Roof Features

2U. Foundation Materials

40 Stone

2V. Porch Type

WA Wrap-Around

2W. Plan Code

IR Irregular

2X. Description of Property - Continuation Sheet X

2Y. Description of Environment and Outbuildings - Continuation Sheet X

2Z. Sources

Sanborn maps, plat maps, and previous survey.

Missouri Historic Resources Survey Form - Continuation Sheet

Reference Number

Page 2

D. Address / Location

310 S MULBERRY

E. City Warrensburg, MO**B. County** 101 Johnson**2X. Further Description**

This house has a steep pitch hip roof with lower cross-gables and moderate eaves. The primary facade has two bays. From left to right the bays are defined by the main entrance and a single window. The windows are one-over-one light, double-hung wood sash units. A hip roof porch wraps the full-width of the facade and parts of each side elevation. The porch has non-historic square wood support posts and balustrade, and a concrete floor.

T. Significance**2Y. Description of Environment and Outbuildings****History**

This house appears on the 1945 Sanborn map. The parcel is part of John Houx's Addition.

Missouri Historic Resources Survey Form - Continuation Sheet

Page 3

Reference Number

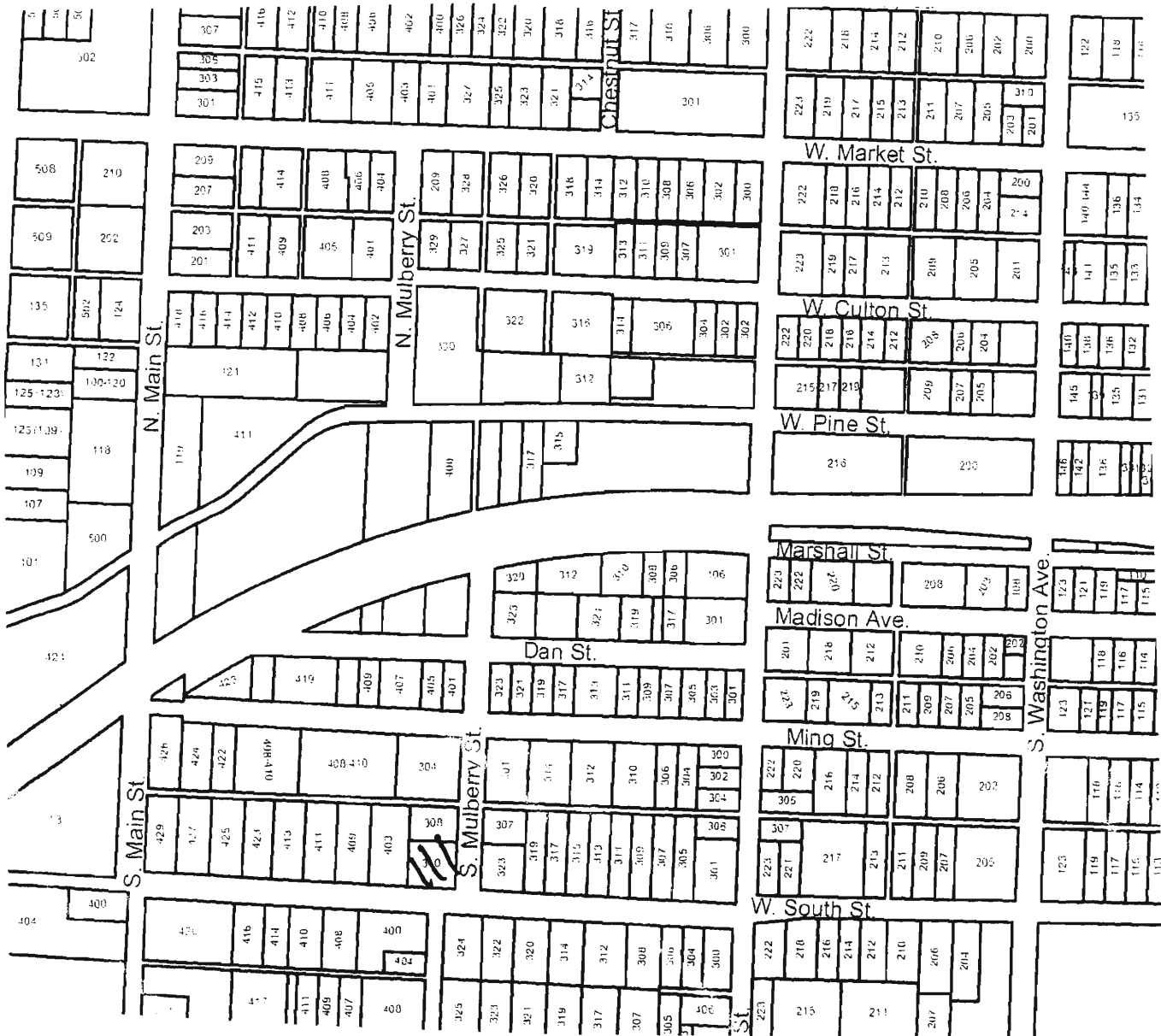
D. Address / Location

310 S MULBERRY

E. City Warrensburg, MO

B. County 101 Johnson

Location Map





310 S. Mulberry

310 S. Mulberry



Missouri Historic Resources Survey Form

Page 1

JGAS004-290
Reference Number

D. Address / Location

404 S MULBERRY

E. City

Warrensburg, MO

B. County

101 Johnson

A. Historic Name

C. Other Name(s)

N. Ownership

Private

☒

Local

Federal

State

Mix

2A. Architect / Builder / Designer / Engineer

unknown

2B. Architectural Style

2C. Vernacular Type

69 Other Vernacular: 1-Part Commercial Block

2D. Construction Date

c. 1920

2E. Alteration Dates

2F. Date Rebuilt

2G. Date Moved

2H. Demo Date

2J. Historic Function

02 Commerce/Trade

2K. Historic Sub-Function

02E Speciality Store

Present Function

02 Commerce/Trade

2L. No. of Ancillary Structures

0

2M. Resource Type

Building

2N. Stories

Primary Structure

1

Secondary Structure

Secondary Structure

Q. Area(s) of Significance/Contexts

030 Architecture

070 Community Planning and Development

R. Significant Person(s)

S. Significant Event Date(s)

T. Significance - Continuation Sheet

History - Continuation Sheet

☒

National Register Name

NR Eligibility

TBD

Integrity

Poor

Survey Report

Phase II Warrensburg Survey

Survey Date

2007

Preparer

Sally Schwenk Associates, Inc.

Photographs

City of Warrensburg Community Development Dept

2I. Owner's Name and Address (if Different)

2O. Structural Systems

LB Load Bearing Brick

2P. Wall Materials

61 Stucco

99 Other: T111

2Q. Other Materials

2R. Roof Shapes

FT Flat

2S. Roof Materials

01 None Listed

2T. Roof Features

2U. Foundation Materials

65 Concrete

2V. Porch Type

ST Stoop

2W. Plan Code

IR Irregular

2X. Description of Property - Continuation Sheet

☒

2Y. Description of Environment and Outbuildings - Continuation Sheet

☒

2Z. Sources

Sanborn maps, plat maps, and building permits.

Missouri Historic Resources Survey Form - Continuation Sheet**Page 2****Reference Number****D. Address / Location**

404 S MULBERRY

E. City Warrensburg, MO**B. County** 101 Johnson**2X. Further Description**

This building has a flat roof with a stepped parapet wall on the side elevations. The primary facade is missing the historic storefront and has non-historic vertical wood panel infill. A flat visor canopy spans the facade, which features three bays defined by a center-bay entrance flanked on each side by small horizontal windows. A side-gabled addition is located on the south elevation.

T. Significance**2Y. Description of Environment and Outbuildings****History**

This building appears on the 1945 Sanborn map. The parcel is part of John Houx's Addition.

Missouri Historic Resources Survey Form - Continuation Sheet
Page 3

Reference Number

D. Address / Location

404 S MULBERRY

E. City Warrensburg, MO

B. County 101 Johnson

Location Map





404 S. Mulberry

Missouri Historic Resources Survey Form
Page 1

JOAS004-891
Reference Number

D. Address / Location

408 S MULBERRY

E. City

Warrensburg, MO

B. County

101 Johnson

A. Historic Name

C. Other Name(s)

N. Ownership

Private

☒

Local

2I. Owner's Name and Address (if Different)

LARKIN, EDWARD D. PEGGY

20 NW 151ST RD

CENTERVIEW MO 64019-8114

Federal

State

Mix

2A. Architect / Builder / Designer / Engineer

unknown

2O. Structural Systems

PR Platform Frame

2B. Architectural Style

70 Modern Movement: Ranch

2P. Wall Materials

30 Brick

2C. Vernacular Type

59 Multi-Family Undetermined

2Q. Other Materials

2D. Construction Date

c. 1965

2E. Alteration Dates

2F. Date Rebuilt

2G. Date Moved

2H. Demo Date

2J. Historic Function

01 Domestic

2R. Roof Shapes

HP Hipped

2K. Historic Sub-Function

01B Multiple Dwelling

2S. Roof Materials

63 Asphalt

Present Function

01 Domestic

2T. Roof Features

2L. No. of Ancillary Structures

0

2M. Resource Type

Building

2U. Foundation Materials

65 Concrete

2N. Stories

Primary Structure

1

Secondary Structure

Secondary Structure

2V. Porch Type

ST Stoop

Q. Area(s) of Significance/Contexts

030 Architecture

070 Community Planning and Development

2W. Plan Code

RC Rectangle

R. Significant Person(s)

S. Significant Event Date(s)

2X. Description of Property - Continuation Sheet X

T. Significance - Continuation Sheet

History - Continuation Sheet

X

2Y. Description of Environment and Outbuildings - Continuation Sheet X

National Register Name

NR Eligibility

Non-contributing/Not Eligible

2Z. Sources

Sanborn maps, plat maps, and previous survey.

Integrity

Non-Historic

Survey Report

Phase II Warrensburg Survey

Survey Date

2007

Preparer

Sally Schwenk Associates, Inc.

Photographs

City of Warrensburg Community Development Dept

Missouri Historic Resources Survey Form - Continuation Sheet

Reference Number

Page 2

D. Address / Location

408 S MULBERRY

E. City Warrensburg, MO**B. County** 101 Johnson**2X. Further Description**

This Ranch style apartment building has a shallow pitch roof with wide eaves. The building contains four units. The primary facade has twelve bays defined by unit entrances and single windows. The windows are horizontally divided two-over-two light wood sash units with decorative panels below.

T. Significance**2Y. Description of Environment and Outbuildings****History**

This building does not appear on the 1945 Sanborn Fire Insurance map. The parcel is part of Solomon's South Addition.

Missouri Historic Resources Survey Form - Continuation Sheet

Page 3

Reference Number

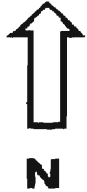
D. Address / Location

408 S MULBERRY

E. City Warrensburg, MO

B. County 101 Johnson

Location Map





408 S. Mulberry

Missouri Historic Resources Survey Form

Page 1

JOAS004-792
Reference Number

D. Address / Location

413 S MULBERRY

E. City

Warrensburg, MO

B. County

101 Johnson

A. Historic Name

C. Other Name(s)

N. Ownership

Private

☒ X

Local

Federal

State

Mix

2A. Architect / Builder / Designer / Engineer

unknown

2B. Architectural Style

70 Modern Movement: Ranch

2C. Vernacular Type

51 Duplex

2D. Construction Date

c. 1960

2E. Alteration Dates

2F. Date Rebuilt

2G. Date Moved

2H. Demo Date

2J. Historic Function

01 Domestic

2K. Historic Sub-Function

01A Single Dwelling

Present Function

01 Domestic

2L. No. of Ancillary Structures

0

2M. Resource Type

Building

2N. Stories

Primary Structure

1

Secondary Structure

Secondary Structure

Q. Area(s) of Significance/Contexts

030 Architecture

070 Community Planning and Development

R. Significant Person(s)

S. Significant Event Date(s)

T. Significance - Continuation Sheet

History - Continuation Sheet

☒ X

National Register Name

NR Eligibility

Potential to Contribute

Integrity

Good

Survey Report

Phase II Warrensburg Survey

Survey Date

2007

Preparer

Sally Schwenk Associates, Inc.

Photographs

City of Warrensburg Community Development Dept

2I. Owner's Name and Address (if Different)

PARR, DARIN . SHELLY

PO BOX 901

WARRENSBURG MO 64093

2O. Structural Systems

PR Platform Frame

2P. Wall Materials

20 Wood

2Q. Other Materials

2R. Roof Shapes

HP Hipped

2S. Roof Materials

63 Asphalt

2T. Roof Features

2U. Foundation Materials

65 Concrete

2V. Porch Type

ST Stoop

2W. Plan Code

RC Rectangle

2X. Description of Property - Continuation Sheet

☒ X

2Y. Description of Environment and Outbuildings - Continuation Sheet

☒ X

2Z. Sources

Sanborn maps, plat maps, and previous survey.

Missouri Historic Resources Survey Form - Continuation Sheet

Reference Number

Page 2

D. Address / Location

413 S MULBERRY

E. City Warrensburg, MO**B. County** 101 Johnson**2X. Further Description**

This mid-twentieth century duplex has a shallow pitch roof with wide eaves. The primary facade has six bays. From left to right, the bays are defined by a paired window, a unit entrance, a single window, a paired window, a unit entrance, and a single window. The windows are horizontally divided two-over-two wood sash units. Board-and-batten siding covers the walls.

T. Significance**2Y. Description of Environment and Outbuildings****History**

This building does not appear on the 1945 Sanborn Fire Insurance map. The parcel is part of Solomon's South Addition.

Missouri Historic Resources Survey Form - Continuation Sheet

Page 3

Reference Number

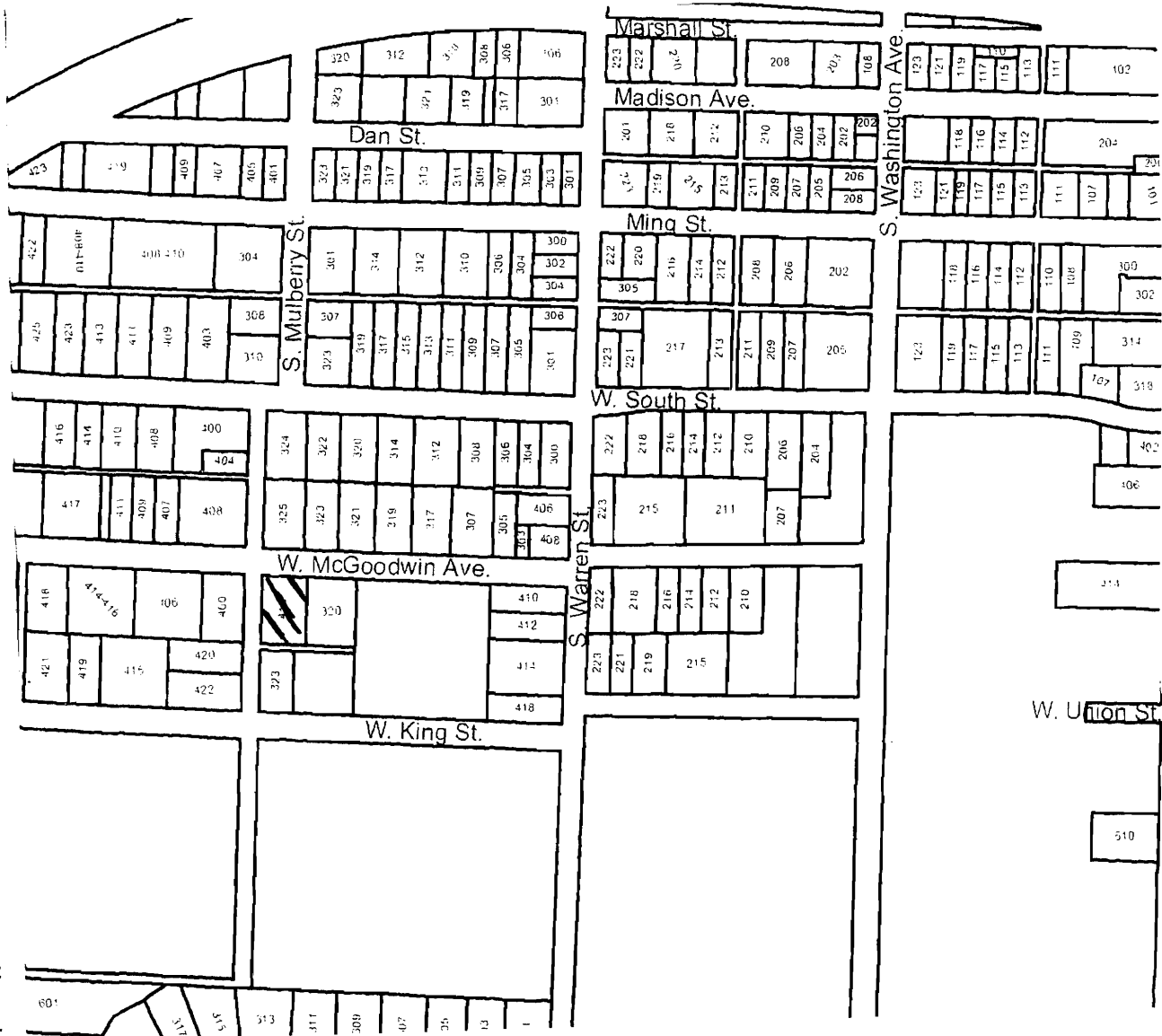
D. Address / Location

413 S MULBERRY

E. City Warrensburg, MO

B. County 101 Johnson

Location Map





413 S. Mulberry

Missouri Historic Resources Survey Form

Page 1

JOHNS004 - 292
Reference Number

D. Address / Location

420 S MULBERRY

E. City

Warrensburg, MO

B. County

101 Johnson

A. Historic Name

C. Other Name(s)

N. Ownership

Private

☒ X

Local

Federal

State

Mix

2A. Architect / Builder / Designer / Engineer

unknown

2B. Architectural Style

2C. Vernacular Type

07 Gable-Front-and-Wing

2D. Construction Date

Late 19th c

2E. Alteration Dates

2F. Date Rebuilt

2G. Date Moved

2H. Demo Date

2J. Historic Function

01 Domestic

2K. Historic Sub-Function

01A Single Dwelling

Present Function

01 Domestic

2L. No. of Ancillary Structures

0

2M. Resource Type

Building

2N. Stories

Primary Structure

1

Secondary Structure

Secondary Structure

Q. Area(s) of Significance/Contexts

030 Architecture

070 Community Planning and Development

R. Significant Person(s)

S. Significant Event Date(s)

T. Significance - Continuation Sheet

History - Continuation Sheet

☒ X

National Register Name

NR Eligibility

Potential to Contribute

Integrity

Good

Survey Report

Phase II Warrensburg Survey

Survey Date

2007

Preparer

Sally Schwenk Associates, Inc.

Photographs

City of Warrensburg Community Development Dept

2I. Owner's Name and Address (if Different)

COLLINS, BABY LOU

420 S MULBERRY ST

WARRENSBURG MO 64093-2180

2O. Structural Systems

WU Wood Undetermined

2P. Wall Materials

92 Vinyl

2Q. Other Materials

2R. Roof Shapes

IG Intersecting Gable

2S. Roof Materials

63 Asphalt

2T. Roof Features

2U. Foundation Materials

01 None Listed

2V. Porch Type

OH One-Half

2W. Plan Code

IR Irregular

2X. Description of Property - Continuation Sheet

☒ X

2Y. Description of Environment and Outbuildings - Continuation Sheet

☒ X

2Z. Sources

Sanborn maps, plat maps, and previous survey.

Missouri Historic Resources Survey Form - Continuation Sheet**Page 2****Reference Number****D. Address / Location**

420 S MULBERRY

E. City Warrensburg, MO**B. County** 101 Johnson**2X. Further Description**

This house has a steep pitch cross-gable roof. The front-facing gable is at the center of the facade. The primary facade has three bays. From left to right, the bays are defined by an entrance and two single windows. The windows are one-over-one light, double-hung wood sash units. A shed porch shelters the left end bay and features turned the historic posts and no balustrade. A brick chimney is on the roof ridge.

T. Significance**2Y. Description of Environment and Outbuildings****History**

Available Sanborn Fire Insurance maps do not cover this area of Warrensburg. The parcel may be part of Young's 2nd Addition.

Reference Number


D. Address / Location

420 S MULBERRY

E. City Warrensburg, MO

B. County 101 Johnson

Location Map





420 S. Mulberry

Missouri Historic Resources Survey Form
Page 1

JOHNSON-794

Reference Number

D. Address / Location

422 S MULBERRY

E. City

Warrensburg, MO

B. County

101 Johnson

A. Historic Name

C. Other Name(s)

N. Ownership

Private

☒ X

Local

Federal

State

Mix

2A. Architect / Builder / Designer / Engineer

unknown

2B. Architectural Style

2C. Vernacular Type

07 Gable-Front-and-Wing

2D. Construction Date

c. 1900

2E. Alteration Dates

2F. Date Rebuilt

2G. Date Moved

2H. Demo Date

2J. Historic Function

01 Domestic

2K. Historic Sub-Function

01A Single Dwelling

Present Function

01 Domestic

2L. No. of Ancillary Structures

1

2M. Resource Type

Building

2N. Stories

Primary Structure

1

Secondary Structure

1

Secondary Structure

Q. Area(s) of Significance/Contexts

030 Architecture

070 Community Planning and Development

R. Significant Person(s)

S. Significant Event Date(s)

T. Significance - Continuation Sheet

History - Continuation Sheet

☒ X

National Register Name

NR Eligibility

TBD

Integrity

Poor+

Survey Report

Phase II Warrensburg Survey

Survey Date

2007

Preparer

Sally Schwenk Associates, Inc.

Photographs

City of Warrensburg Community Development Dept

2I. Owner's Name and Address (if Different)

SHIPPY, ERNIE R. TANYA L

131 HWY 131

ODESSA MO 64076

2O. Structural Systems

WU Wood Undetermined

2P. Wall Materials

92 Vinyl

2Q. Other Materials

2R. Roof Shapes

IG Intersecting Gable

2S. Roof Materials

63 Asphalt

2T. Roof Features

2U. Foundation Materials

40 Stone

2V. Porch Type

OH One-Half

2W. Plan Code

IR Irregular

2X. Description of Property - Continuation Sheet

☒ X

2Y. Description of Environment and Outbuildings - Continuation Sheet

☒ X

2Z. Sources

Sanborn maps, plat maps, and previous survey.

Missouri Historic Resources Survey Form - Continuation Sheet**Reference Number****Page 2****D. Address / Location**

422 S MULBERRY

E. City Warrensburg, MO**B. County** 101 Johnson**2X. Further Description**

This house has a moderate pitch cross-gable roof. The front-facing gable is at the left side. The primary facade has two bays. From left to right, the bays are defined by two single windows. The windows are non-historic replacement fixed sash units. A shed porch shelters the right end bay and features the historic turned posts and no balustrade. A brick chimney is located on the roof ridge.

T. Significance**2Y. Description of Environment and Outbuildings**

A small gable-front shed located adjacent to the left of the house has a single pedestrian entrance in the primary facade. Vinyl siding covers the walls. A shed hood shelters the doorway.

History

Available Sanborn Fire Insurance maps do not cover this area of Warrensburg. The parcel may be part of Young's 2nd Addition.

Missouri Historic Resources Survey Form - Continuation Sheet

Page 3

Reference Number

D. Address / Location

422 S MULBERRY

E. City Warrensburg, MO

B. County 101 Johnson

Location Map





422 S. Mulberry

Missouri Historic Resources Survey Form

Page 1

30AS004-895
Reference Number

D. Address / Location

103 E NORTH

E. City

Warrensburg, MO

B. County

101 Johnson

A. Historic Name

C. Other Name(s)

N. Ownership

Private

☒

Local

Federal

State

Mix

2A. Architect / Builder / Designer / Engineer

unknown

2B. Architectural Style

2C. Vernacular Type

69 Other Vernacular: 1-Part Commercial Block

2D. Construction Date

c. 1975

2E. Alteration Dates

2F. Date Rebuilt

2G. Date Moved

2H. Demo Date

2J. Historic Function

02 Commerce/Trade

2K. Historic Sub-Function

02E Speciality Store

Present Function

02 Commerce/Trade

2L. No. of Ancillary Structures

0

2M. Resource Type

Building

2N. Stories

Primary Structure

1

Secondary Structure

Secondary Structure

Q. Area(s) of Significance/Contexts

R. Significant Person(s)

S. Significant Event Date(s)

T. Significance - Continuation Sheet

History - Continuation Sheet

☒

National Register Name

NR Eligibility

Non-contributing/Not Eligible

Integrity

Non-Historic

Survey Report

Phase II Warrensburg Survey

Survey Date

2007

Preparer

Sally Schwenk Associates, Inc.

Photographs

City of Warrensburg Community Development Dept

2I. Owner's Name and Address (if Different)

GOOD LIFE EST, NITA FAYE

707 N HOLDEN ST

WARRENSBURG MO 64093-1127

2O. Structural Systems

PR Platform Frame

2P. Wall Materials

99 Other: PermaStone

61 Stucco

2Q. Other Materials

2R. Roof Shapes

MN Mansard

2S. Roof Materials

63 Asphalt

2T. Roof Features

2U. Foundation Materials

65 Concrete

2V. Porch Type

ST Stoop

2W. Plan Code

RC Rectangle

2X. Description of Property - Continuation Sheet ☒2Y. Description of Environment and Outbuildings - Continuation Sheet ☒

2Z. Sources

Sanborn maps, plat maps, and previous survey.

Missouri Historic Resources Survey Form - Continuation Sheet

Reference Number

Page 2

D. Address / Location

103 E NORTH

E. City Warrensburg, MO

B. County 101 Johnson

2X. Further Description

This non-historic building has a mansard roof with wide eaves. The south elevation has five bays and the west elevation has two bays, defined by engaged piers covered with stucco. Between the piers, alternating panels of Perma-stone© and stucco infill characterize each elevation. The stucco infill panels contain small square windows or single pedestrian doors.

T. Significance**2Y. Description of Environment and Outbuildings****History**

This building does not appear on the 1945 Sanborn map. The parcel is part of Lord & Hickman's Addition.

Page 3

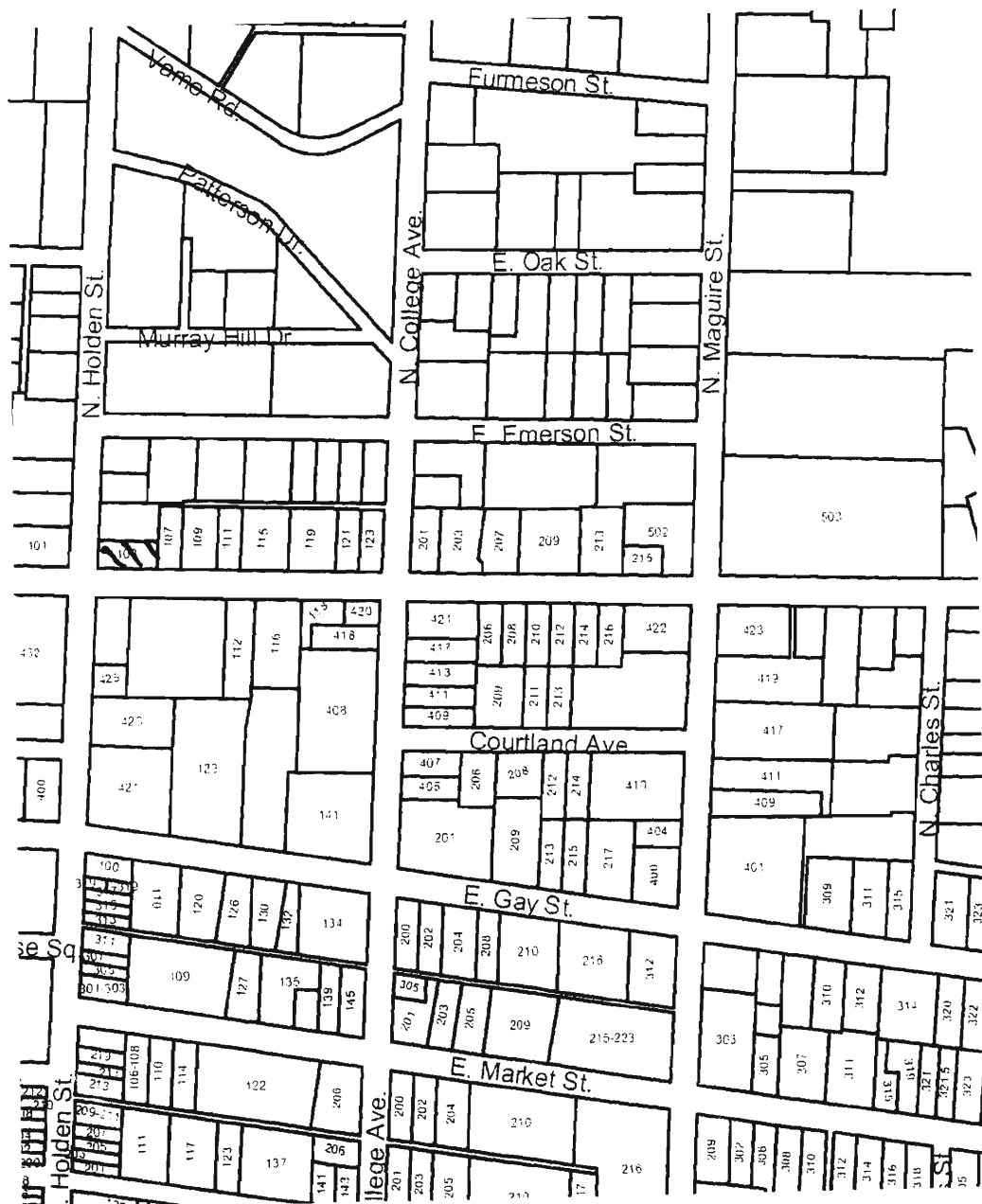
D. Address / Location

103 E NORTH

E. City Warrensburg, MO

B. County 101 Johnson

Location Map





103 E. North

Missouri Historic Resources Survey Form

Page 1

30AS004 - 294
Reference Number

D. Address / Location

107 E NORTH

E. City

Warrensburg, MO

B. County

101 Johnson

A. Historic Name

C. Other Name(s)

N. Ownership

Private

☒

Local

Federal

State

Mix

2A. Architect / Builder / Designer / Engineer

unknown

2B. Architectural Style

2C. Vernacular Type

22 Bungalow/Bungalowoid

2D. Construction Date

c. 1925

2E. Alteration Dates

2F. Date Rebuilt

2G. Date Moved

2H. Demo Date

2J. Historic Function

01 Domestic

2K. Historic Sub-Function

01A Single Dwelling

Present Function

01 Domestic

2L. No. of Ancillary Structures

0

2M. Resource Type

Building

2N. Stories

Primary Structure

1

Secondary Structure

Secondary Structure

Q. Area(s) of Significance/Contexts

070 Community Plan. & Development

R. Significant Person(s)

S. Significant Event Date(s)

T. Significance - Continuation Sheet

History - Continuation Sheet

☒

National Register Name

NR Eligibility

Non-contributing/Not Eligible

Integrity

Poor+

Survey Report

Phase II Warrensburg Survey

Survey Date

2007

Preparer

Sally Schwenk Associates, Inc.

Photographs

City of Warrensburg Community Development Dept

2I. Owner's Name and Address (if Different)

FLEMING, TRAVIS R. TRICIA A

74 SW 120TH RD

WARRENSBURG MO 64093

2O. Structural Systems

PR Platform Frame

2P. Wall Materials

92 Vinyl

2Q. Other Materials

2R. Roof Shapes

GB Gable

2S. Roof Materials

63 Asphalt

2T. Roof Features

2U. Foundation Materials

40 Stone

2V. Porch Type

OB Other Bay

2W. Plan Code

RC Rectangle

2X. Description of Property - Continuation Sheet ☒2Y. Description of Environment and Outbuildings - Continuation Sheet ☒

2Z. Sources

Sanborn maps, plat maps, and previous survey.

Missouri Historic Resources Survey Form - Continuation Sheet**Page 2****Reference Number****D. Address / Location**

107 E NORTH

E. City Warrensburg, MO**B. County** 101 Johnson**2X. Further Description**

This house has a moderate pitch front-gable roof with moderate eaves. The primary facade has three bays. From left to right, the bays are defined by a single window, the main entrance, and a single window. The windows are one-over-one light, double-hung wood sash units. A gable roof porch shelters the two east end bays and features square wood support posts and solid balustrade wall. The porch has a screen enclosure.

T. Significance**2Y. Description of Environment and Outbuildings****History**

This house appears on the 1945 Sanborn Fire Insurance map.

Missouri Historic Resources Survey Form - Continuation Sheet

Page 3

Reference Number

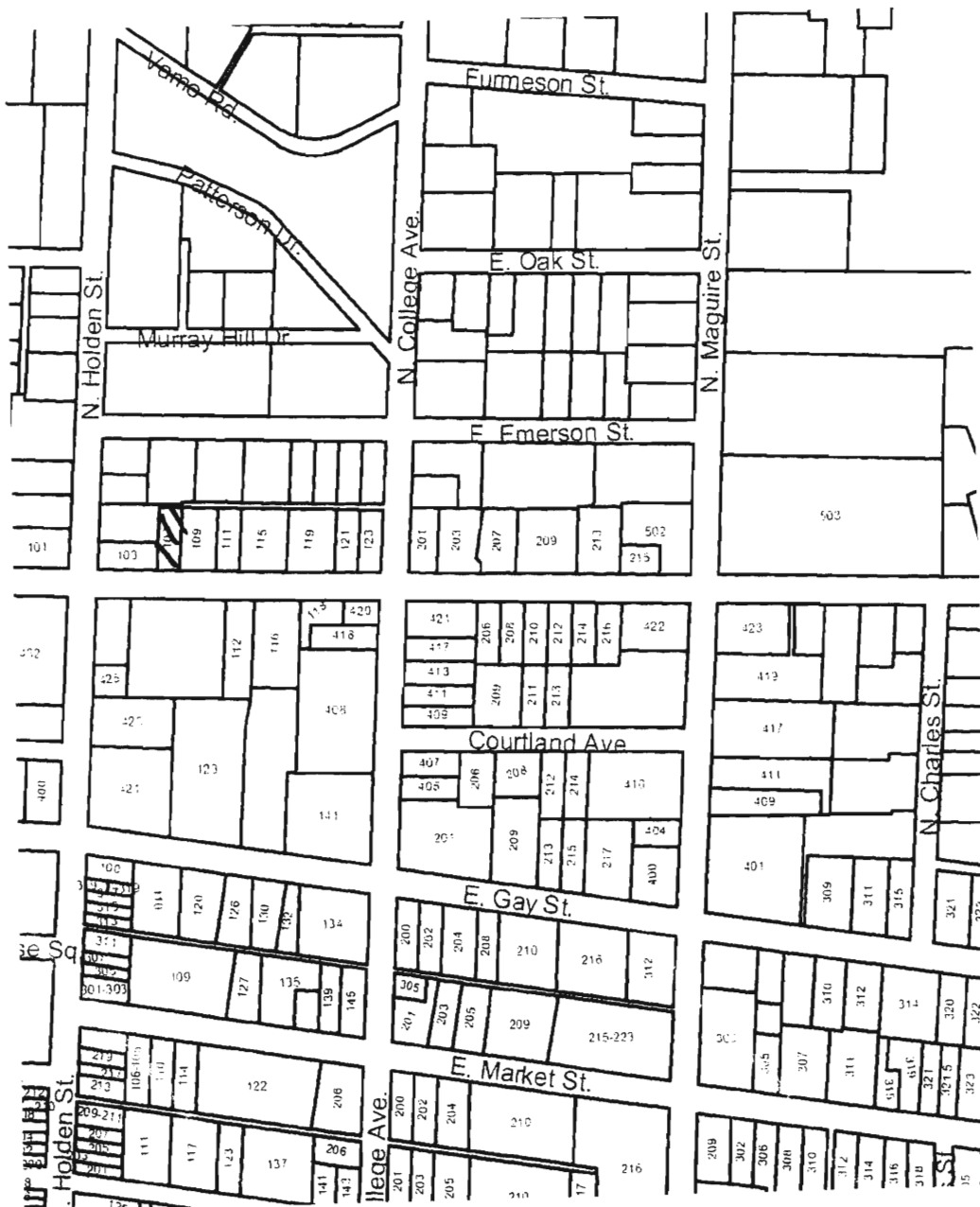
D. Address / Location

107 E NORTH

E. City Warrensburg, MO

B. County 101 Johnson

Location Map





107 E. North

Missouri Historic Resources Survey Form

Page 1

30A-004 - 997
Reference Number

D. Address / Location

109 E NORTH

E. City

Warrensburg, MO

B. County

101 Johnson

A. Historic Name

C. Other Name(s)

N. Ownership

Private

☒

Local

Federal

State

Mix

2A. Architect / Builder / Designer / Engineer

unknown

2B. Architectural Style

2C. Vernacular Type

09 I-House

2D. Construction Date

c. 1890

2E. Alteration Dates

2F. Date Rebuilt

2G. Date Moved

2H. Demo Date

2J. Historic Function

01 Domestic

2K. Historic Sub-Function

01A Single Dwelling

Present Function

01 Domestic

2L. No. of Ancillary Structures

0

2M. Resource Type

Building

2N. Stories

Primary Structure

2

Secondary Structure

Secondary Structure

Q. Area(s) of Significance/Contexts

030 Architecture

070 Community Plan. & Development

R. Significant Person(s)

S. Significant Event Date(s)

T. Significance - Continuation Sheet

History - Continuation Sheet

☒

National Register Name

NR Eligibility

Potential to Contribute

Integrity

Good

Survey Report

Phase II Warrensburg Survey

Survey Date

2007

Preparer

Sally Schwenk Associates, Inc.

Photographs

City of Warrensburg Community Development Dept

2I. Owner's Name and Address (if Different)

LONG, DEWAYNE E. CHERYL A

812 LINDA LN

RAYMORE, MO 64083

2O. Structural Systems

BF Balloon Frame

2P. Wall Materials

21 Weatherboard

2Q. Other Materials

2R. Roof Shapes

GB Gable

2S. Roof Materials

63 Asphalt

2T. Roof Features

2U. Foundation Materials

40 Stone

2V. Porch Type

ST Stoop

SI Side

2W. Plan Code

RC Rectangle

2X. Description of Property - Continuation Sheet ☒2Y. Description of Environment and Outbuildings - Continuation Sheet ☒

2Z. Sources

Sanborn maps, plat maps, and previous survey.

Missouri Historic Resources Survey Form - Continuation Sheet

Reference Number

Page 2

D. Address / Location

109 E NORTH

E. City Warrensburg, MO

B. County 101 Johnson

2X. Further Description

This house has a moderate-to-steep pitch side-gable roof with moderate eaves. The primary facade has three bays. From left to right, the bays are defined by a single window, the main entrance, and a single window. The windows are six-over-six light, double-hung wood sash units. A gable hood on knee brackets shelters the entrance. The main entrance contains a Craftsman era door. A hip roof side porch enclosed with screening extends from the west elevation.

T. Significance

2Y. Description of Environment and Outbuildings

History

This house appears on the 1945 Sanborn Fire Insurance map.

Missouri Historic Resources Survey Form - Continuation Sheet

Page 3

Reference Number

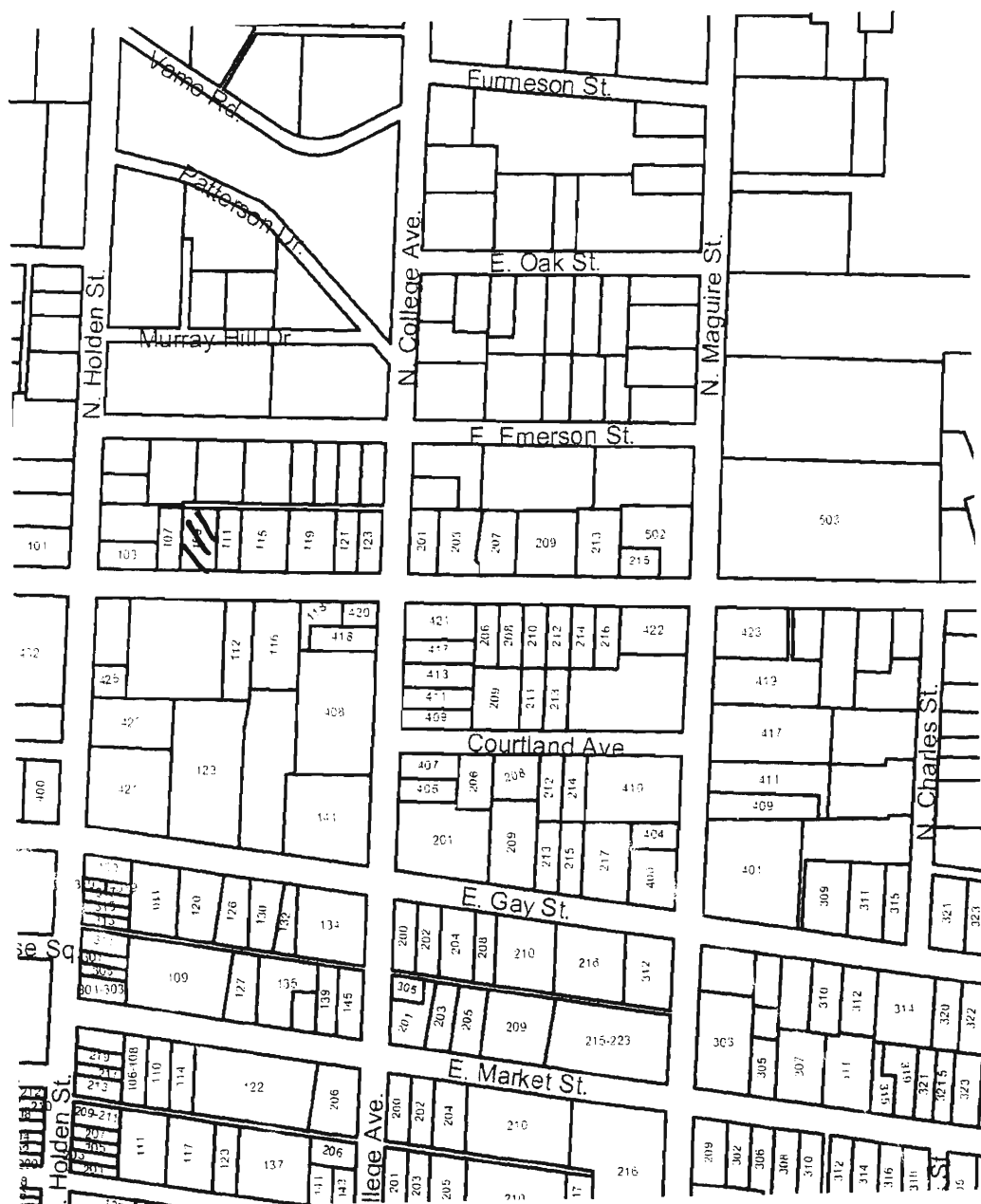
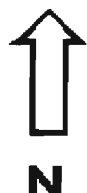
D. Address / Location

109 E NORTH

E. City Warrensburg, MO

B. County 101 Johnson

Location Map





109 E. North

Missouri Historic Resources Survey Form

Page 1

JOA5064-898
Reference Number

D. Address / Location

111 E NORTH

E. City

Warrensburg, MO

B. County

101 Johnson

A. Historic Name

C. Other Name(s)

N. Ownership

Private

☒

Local

Federal

State

Mix

2A. Architect / Builder / Designer / Engineer

unknown

2B. Architectural Style

2C. Vernacular Type

07 Gable-Front-and-Wing

2D. Construction Date

c. 1900

2E. Alteration Dates

2F. Date Rebuilt

2G. Date Moved

2H. Demo Date

2J. Historic Function

01 Domestic

2K. Historic Sub-Function

01A Single Dwelling

Present Function

01 Domestic

2L. No. of Ancillary Structures

1

2M. Resource Type

Building

2N. Stories

Primary Structure

1

Secondary Structure

1

Secondary Structure

Q. Area(s) of Significance/Contexts

030 Architecture

070 Community Plan. & Development

R. Significant Person(s)

S. Significant Event Date(s)

T. Significance - Continuation Sheet

History - Continuation Sheet

☒

National Register Name

NR Eligibility

Potential to Contribute

Integrity

Good

Survey Report

Phase II Warrensburg Survey

Survey Date

2007

Preparer

Sally Schwenk Associates, Inc.

Photographs

City of Warrensburg Community Development Dept

2I. Owner's Name and Address (if Different)

ARWOOD, JAMES G. DEBORAH M

801 PRIDE AVE

WARRENSBURG MO 64093

2O. Structural Systems

WU Wood Undetermined

2P. Wall Materials

21 Weatherboard

2Q. Other Materials

2R. Roof Shapes

IG Intersecting Gable

2S. Roof Materials

63 Asphalt

2T. Roof Features

2U. Foundation Materials

40 Stone

2V. Porch Type

OH One-Half

2W. Plan Code

IR Irregular

2X. Description of Property - Continuation Sheet ☒2Y. Description of Environment and Outbuildings - Continuation Sheet ☒

2Z. Sources

Sanborn maps, plat maps, and previous survey.

Missouri Historic Resources Survey Form - Continuation Sheet

Page 2

Reference Number

D. Address / Location

111 E NORTH

E. City Warrensburg, MO

B. County 101 Johnson

2X. Further Description

This house has a steep pitch cross-gable roof with moderate eaves. The prominent front-facing gable is at the west end. The primary facade has three bays. From left to right, the bays are defined by a paired window, the main entrance, and a single window. The windows are tall, narrow one-over-one light, double-hung wood sash units. A shed roof porch shelters the two east end bays and features a single square wood support post and no balustrade. Additional historic architectural features include the wood window casing trim, the wood clapboard siding, the plain fascia trim boards under the eaves, and the stone foundation.

T. Significance**2Y. Description of Environment and Outbuildings****History**

This house appears on the 1945 Sanborn Fire Insurance map.

Missouri Historic Resources Survey Form - Continuation Sheet

Page 3

Reference Number

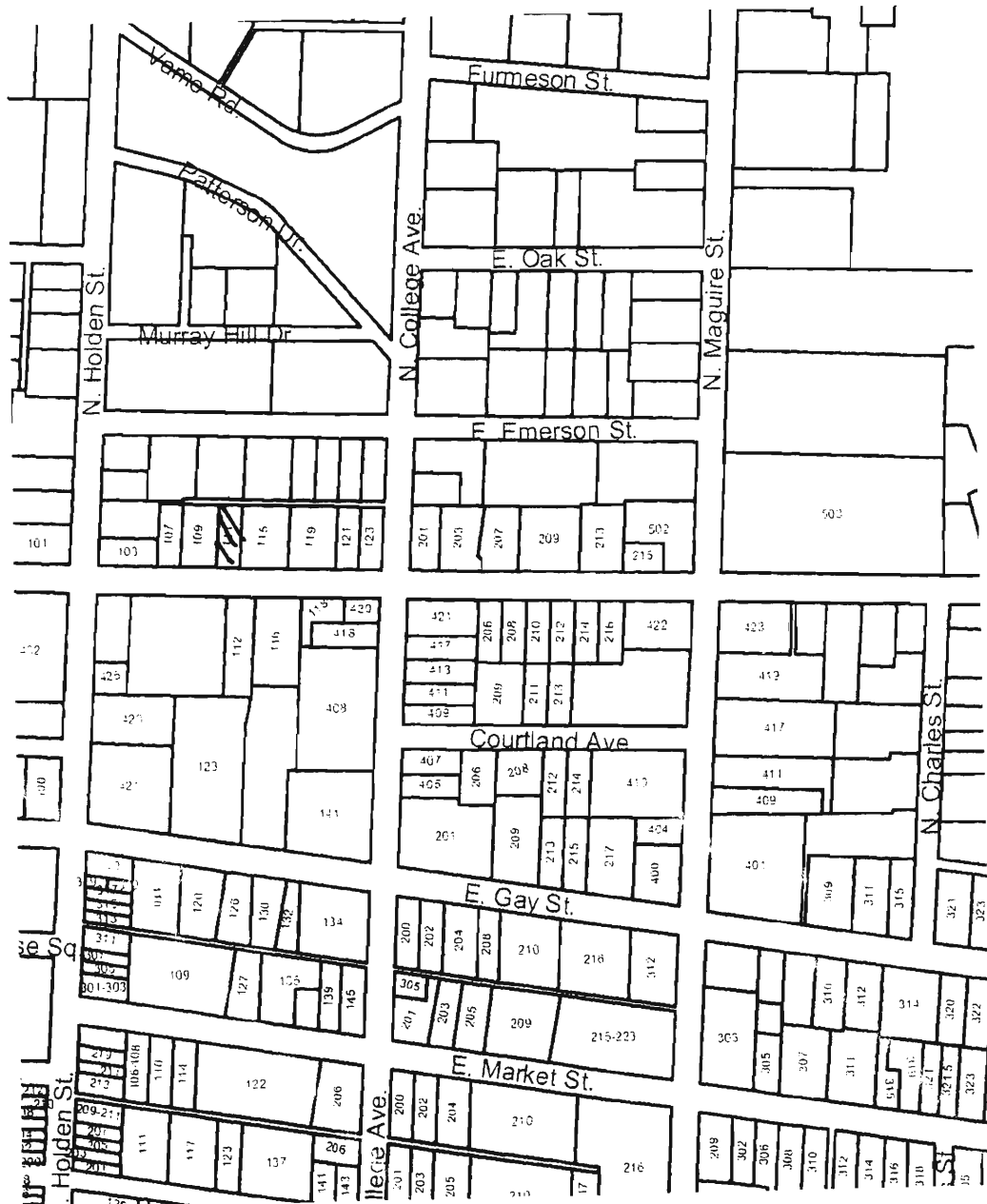
D. Address / Location

111 E NORTH

E. City Warrensburg, MO

B. County 101 Johnson

Location Map





111 E. North

Missouri Historic Resources Survey Form

Page 1

3040004 - 899

Reference Number

D. Address / Location

112 E NORTH

E. City

Warrensburg, MO

B. County

101 Johnson

A. Historic Name

C. Other Name(s)

N. Ownership

Private

☒

Local

Federal

State

Mix

2A. Architect / Builder / Designer / Engineer

unknown

2B. Architectural Style

2C. Vernacular Type

18 Gable-Front

2D. Construction Date

c. 1900

2E. Alteration Dates

2F. Date Rebuilt

2G. Date Moved

2H. Demo Date

2J. Historic Function

01 Domestic

2K. Historic Sub-Function

01A Single Dwelling

Present Function

01 Domestic

2L. No. of Ancillary Structures

1

2M. Resource Type

Building

2N. Stories

Primary Structure

1½

Secondary Structure

1

Secondary Structure

Q. Area(s) of Significance/Contexts

030 Architecture

070 Community Plan. & Development

R. Significant Person(s)

S. Significant Event Date(s)

T. Significance - Continuation Sheet

History - Continuation Sheet

☒

National Register Name

NR Eligibility

Potential to Contribute

Integrity

Excellent

Survey Report

Phase II Warrensburg Survey

Survey Date

2007

Preparer

Sally Schwenk Associates, Inc.

Photographs

City of Warrensburg Community Development Dept

2I. Owner's Name and Address (if Different)

SPENCER, BOBBY G PASSMORE, DA

112 E NORTH

WARRENSBURG, MO 64093

2O. Structural Systems

WU Wood Undetermined

2P. Wall Materials

21 Weatherboard

2Q. Other Materials

2R. Roof Shapes

GB Gable

2S. Roof Materials

63 Asphalt

2T. Roof Features

2U. Foundation Materials

40 Stone

2V. Porch Type

FU Full

2W. Plan Code

RC Rectangle

2X. Description of Property - Continuation Sheet ☒2Y. Description of Environment and Outbuildings - Continuation Sheet ☒

2Z. Sources

Sanborn maps, plat maps, and previous survey.

Missouri Historic Resources Survey Form - Continuation Sheet

Reference Number

Page 2

D. Address / Location

112 E NORTH

E. City Warrensburg, MO**B. County** 101 Johnson**2X. Further Description**

This house has a steep pitch cross-gable roof with moderate eaves. The primary facade has four bays. From left to right, the bays are defined by a single window, two single entrances, and a single window. The windows are one-over-one light, double-hung wood sash units. A hip roof porch shelters the facade bays and features slender Tuscan columns and a matchstick balustrade. Additional historic architectural features include the wood clapboard siding, the eaves returns on each gable, the wood window and door casing trim, the three-part bay window that projects from the west elevation, and the exposed stone foundation.

T. Significance**2Y. Description of Environment and Outbuildings**

A non-historic gable-front garage located at the rear of the lot has two, single-car vehicular bays.

History

This house appears on the 1914 Sanborn Fire Insurance map.



112 E. North

Missouri Historic Resources Survey Form

Page 1

JOP 2004 - 900
Reference Number

D. Address / Location

115 E NORTH

E. City

Warrensburg, MO

B. County

101 Johnson

A. Historic Name

C. Other Name(s)

N. Ownership

Private

☒ X

Local

2A. Architect / Builder / Designer / Engineer

unknown

2B. Architectural Style

42 Italianate

2C. Vernacular Type

2D. Construction Date

c. 1890

2E. Alteration Dates

2F. Date Rebuilt

2G. Date Moved

2H. Demo Date

2J. Historic Function

01 Domestic

2K. Historic Sub-Function

01A Single Dwelling

Present Function

01 Domestic

2L. No. of Ancillary Structures

0

2M. Resource Type

Building

2N. Stories

Primary Structure

2

Secondary Structure

Secondary Structure

Q. Area(s) of Significance/Contexts

030 Architecture

070 Community Plan. & Development

R. Significant Person(s)

S. Significant Event Date(s)

T. Significance - Continuation Sheet

History - Continuation Sheet

☒ X

National Register Name

NR Eligibility

Potential to Contribute

Integrity

Good

Survey Report

Phase II Warrensburg Survey

Survey Date

2007

Preparer

Sally Schwenk Associates, Inc.

Photographs

City of Warrensburg Community Development Dept

2I. Owner's Name and Address (if Different)

SINGLETON, J M. SHARON

900 E CLARK ST

WARRENSBURG MO 64093-2532

Federal

State

Mix

2O. Structural Systems

BF Balloon Frame

2P. Wall Materials

21 Weatherboard

2Q. Other Materials

2R. Roof Shapes

HP Hipped

2S. Roof Materials

63 Asphalt

2T. Roof Features

2U. Foundation Materials

40 Stone

2V. Porch Type

FU Full

2W. Plan Code

RC Rectangle

2X. Description of Property - Continuation Sheet

☒ X

2Y. Description of Environment and Outbuildings - Continuation Sheet

☒ X

2Z. Sources

Sanborn maps, plat maps, and previous survey.

Missouri Historic Resources Survey Form - Continuation Sheet

Reference Number

Page 2

D. Address / Location

115 E NORTH

E. City Warrensburg, MO**B. County** 101 Johnson**2X. Further Description**

This house has a moderate-to-steep pitch roof with wide eaves. Additional roof features include the decorative brackets under the eaves and the short brick chimney on the ridge. The primary facade has three bays. From left to right, the bays are defined on the second story by three single windows. The windows are one-over-one light, double-hung wood sash units. An early twentieth century shed roof porch shelters the facade bays and features square wood supports that rest on brick piers. There is no balustrade. Additional historic architectural elements include the exposed stone foundation, the wood clapboard siding, and the wood window casing trim. This house is largely obscured by vegetation.

T. Significance**2Y. Description of Environment and Outbuildings**

A low, single course stone retaining wall lines the front yard near the public sidewalk.

History

This house appears on the 1945 Sanborn Fire Insurance map.

Missouri Historic Resources Survey Form - Continuation Sheet

Page 3

Reference Number

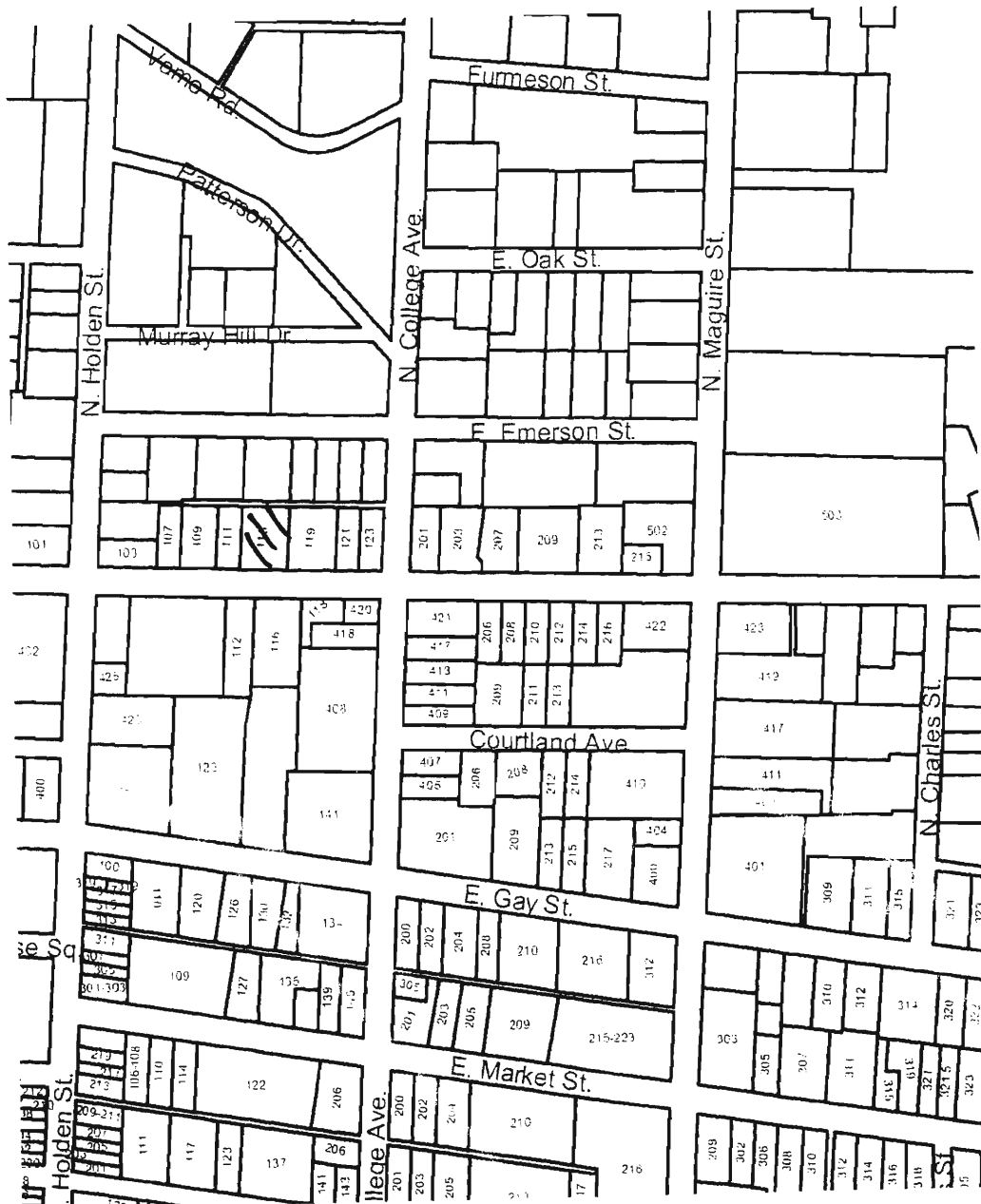
D. Address / Location

115 E NORTH

E. City Warrensburg, MO

B. County 101 Johnson

Location Map





115 E. North

Missouri Historic Resources Survey Form

Page 1

3045064-901
Reference Number

D. Address / Location

116 E NORTH

E. City

Warrensburg, MO

B. County

101 Johnson

A. Historic Name

C. Other Name(s)

N. Ownership

Private

☒ X

Local

Federal

State

Mix

2A. Architect / Builder / Designer / Engineer

unknown

2B. Architectural Style

44 Stick/Eastlake

2C. Vernacular Type

2D. Construction Date

c. 1890

2E. Alteration Dates

2F. Date Rebuilt

2G. Date Moved

2H. Demo Date

2J. Historic Function

01 Domestic

2K. Historic Sub-Function

01A Single Dwelling

Present Function

01 Domestic

2L. No. of Ancillary Structures

0

2M. Resource Type

Building

2N. Stories

Primary Structure

2

Secondary Structure

Secondary Structure

Q. Area(s) of Significance/Contexts

R. Significant Person(s)

S. Significant Event Date(s)

T. Significance - Continuation Sheet

History - Continuation Sheet

☒ X

National Register Name

NR Eligibility

Not eligible

Integrity

Poor+

Survey Report

Phase II Warrensburg Survey

Survey Date

2007

Preparer

Sally Schwenk Associates, Inc.

Photographs

City of Warrensburg Community Development Dept

2I. Owner's Name and Address (if Different)

MCLAUGHLIN, SEAN M. JOY LYNN

116 E NORTH ST

WARRENSBURG, MO 64093

2O. Structural Systems

BF Balloon Frame

2P. Wall Materials

92 Vinyl

2Q. Other Materials

2R. Roof Shapes

IG Intersecting Gable

2S. Roof Materials

63 Asphalt

2T. Roof Features

2U. Foundation Materials

01 None Listed

2V. Porch Type

WA Wrap-Around

2W. Plan Code

IR Irregular

2X. Description of Property - Continuation Sheet ☒ X2Y. Description of Environment and Outbuildings - Continuation Sheet ☒ X

2Z. Sources

Sanborn maps, plat maps, and previous survey.

Missouri Historic Resources Survey Form - Continuation Sheet

Reference Number

Page 2

D. Address / Location

116 E NORTH

E. City Warrensburg, MO**B. County** 101 Johnson**2X. Further Description**

This house has a steep pitch cross-gable roof with wide eaves. The front-facing gable projection is at the center of the primary facade. The primary facade has three bays. From left to right, the bays are defined by three single windows. The windows are one-over-one light, double-hung sash units of undetermined material. A flat roof porch shelters the full-width of the first story and part of the west elevation. The porch features square wood supports and a matchstick balustrade. The front-facing gable features the historic decorative exposed truss treatment.

T. Significance**2Y. Description of Environment and Outbuildings****History**

This house appears on the 1914 Sanborn Fire Insurance map.

Missouri Historic Resources Survey Form - Continuation Sheet

Page 3

Reference Number

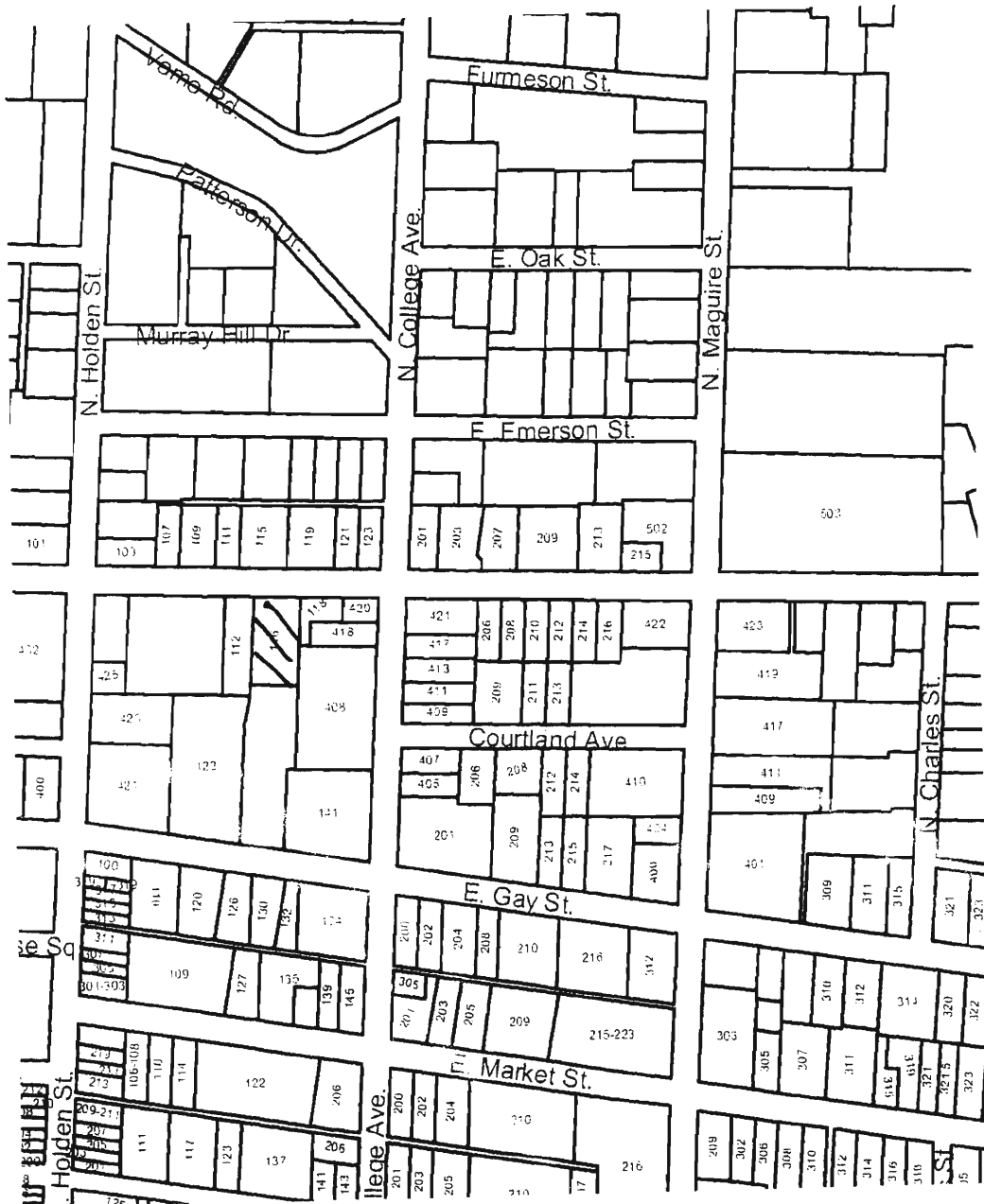
D. Address / Location

116 E NORTH

E. City Warrensburg, MO

B. County 101 Johnson

Location Map





116 E. North

Missouri Historic Resources Survey Form
Page 1

301-5004-902
Reference Number

D. Address / Location

119 E NORTH

E. City

Warrensburg, MO

B. County

101 Johnson

A. Historic Name

C. Other Name(s)

N. Ownership

Private

☒ Local

Federal

State

Mix

2A. Architect / Builder / Designer / Engineer

unknown

2B. Architectural Style

45 Queen Anne

2C. Vernacular Type

2D. Construction Date

c. 1900

2E. Alteration Dates

2F. Date Rebuilt

2G. Date Moved

2H. Demo Date

2J. Historic Function

01 Domestic

2K. Historic Sub-Function

01A Single Dwelling

Present Function

01 Domestic

2L. No. of Ancillary Structures

0

2M. Resource Type

Building

2N. Stories

Primary Structure

1½

Secondary Structure

Secondary Structure

Q. Area(s) of Significance/Contexts

030 Architecture

070 Community Plan. & Development

R. Significant Person(s)

S. Significant Event Date(s)

T. Significance - Continuation Sheet

History - Continuation Sheet

☒

National Register Name

NR Eligibility

Potential to Contribute

Integrity

Good

Survey Report

Phase II Warrensburg Survey

Survey Date

2007

Preparer

Sally Schwenk Associates, Inc.

Photographs

City of Warrensburg Community Development Dept

2I. Owner's Name and Address (if Different)

KEYSTONE PROPERTIES OF MID MO

1006 PCA RD

WARRENSBURG MO 64093

2O. Structural Systems

WU Wood Undetermined

2P. Wall Materials

21 Weatherboard

22 Shingle Decorative

2Q. Other Materials

2R. Roof Shapes

IG Intersecting Gable

2S. Roof Materials

63 Asphalt

2T. Roof Features

DR Dormer

2U. Foundation Materials

40 Stone

2V. Porch Type

OH One-Half

2W. Plan Code

IR Irregular

2X. Description of Property - Continuation Sheet ☒

2Y. Description of Environment and Outbuildings - Continuation Sheet ☒

2Z. Sources

Sanborn maps, plat maps, and previous survey.

Missouri Historic Resources Survey Form - Continuation Sheet

Reference Number

Page 2

D. Address / Location

119 E NORTH

E. City Warrensburg, MO

B. County 101 Johnson

2X. Further Description

This house has a steep pitch cross-gable roof with moderate eaves. The prominent front-facing gable is at the east end. The primary facade has four bays. From left to right, the bays are defined by a paired window, the main entrance, a paired window and a single window. The windows are one-over-one light, double-hung wood sash units. The front roof slope extends forward to form a porch over the two west end bays and features tapered square wood supports that rest on brick piers. A paneled wood balustrade is between the piers. Additional historic architectural features include the wood window casing trim, the stone foundation, the gabled dormer on the front roof slope, the wood clapboard siding with corner trim, the decorative shingles on the front-facing gable wall, and the fanlight window over the small paired window in the front gable.

T. Significance

2Y. Description of Environment and Outbuildings

A historic garage located at the rear of the lot has a gable-front roof with wide eaves, a single-car vehicular bay, and vertical wood siding.

History

This house appears on the 1945 Sanborn Fire Insurance map.

Missouri Historic Resources Survey Form - Continuation Sheet

Page 3

Reference Number

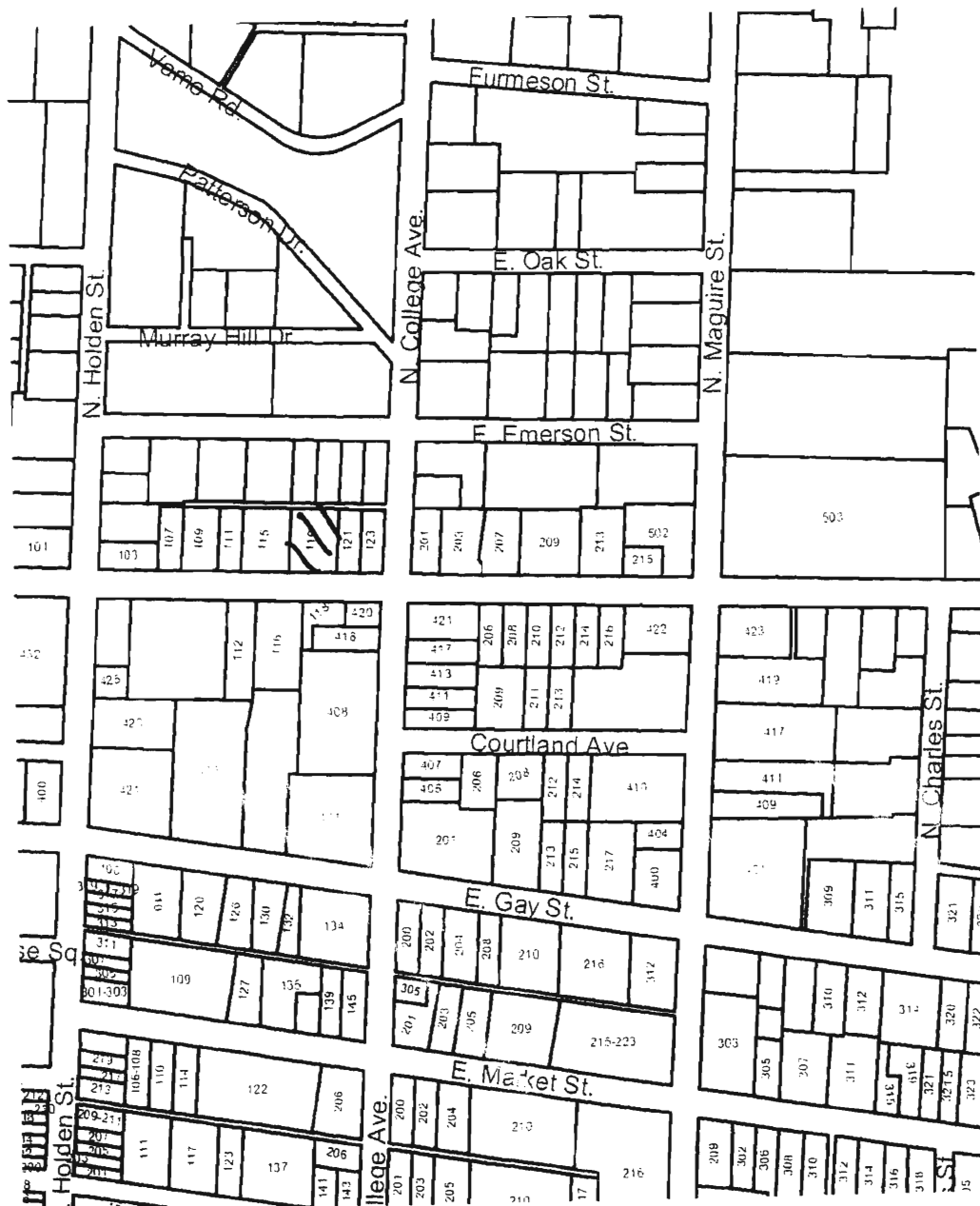
D. Address / Location

119 E NORTH

E. City Warrensburg, MO

B. County 101 Johnson

Location Map





119 E. North

Missouri Historic Resources Survey Form

Page 1

20120041-902
Reference Number

D. Address / Location

121 E NORTH

E. City

Warrensburg, MO

B. County

101 Johnson

A. Historic Name

C. Other Name(s)

N. Ownership

Private

☒

Local

Federal

State

Mix

2A. Architect / Builder / Designer / Engineer

unknown

2B. Architectural Style

45 Queen Anne

2C. Vernacular Type

2D. Construction Date

c. 1900

2E. Alteration Dates

2F. Date Rebuilt

2G. Date Moved

2H. Demo Date

2J. Historic Function

01 Domestic

2K. Historic Sub-Function

01A Single Dwelling

Present Function

01 Domestic

2L. No. of Ancillary Structures

0

2M. Resource Type

Building

2N. Stories

Primary Structure

1½

Secondary Structure

Secondary Structure

Q. Area(s) of Significance/Contexts

R. Significant Person(s)

S. Significant Event Date(s)

T. Significance - Continuation Sheet

History - Continuation Sheet

☒

National Register Name

NR Eligibility

Not eligible

Integrity

Poor+

Survey Report

Phase II Warrensburg Survey

Survey Date

2007

Preparer

Sally Schwenk Associates, Inc.

Photographs

City of Warrensburg Community Development Dept

2I. Owner's Name and Address (if Different)

KEYSTONE PROPERTIES OF MID MO

1006 PCA RD

WARRENSBURG MO 64093

2O. Structural Systems

WU Wood Undetermined

2P. Wall Materials

64 Asbestos

2Q. Other Materials

2R. Roof Shapes

CM Complex

2S. Roof Materials

63 Asphalt

2T. Roof Features

DR Dormer

2U. Foundation Materials

40 Stone

2V. Porch Type

OB Other Bay

2W. Plan Code

IR Irregular

2X. Description of Property - Continuation Sheet ☒2Y. Description of Environment and Outbuildings - Continuation Sheet ☒

2Z. Sources

Sanborn maps, plat maps, and previous survey.

Missouri Historic Resources Survey Form - Continuation Sheet

Reference Number

Page 2

D. Address / Location

121 E NORTH

E. City Warrensburg, MO**B. County** 101 Johnson**2X. Further Description**

This house has a steep pitch hip roof with lower cross-gables. The front-facing gable projection is at the west end. The primary facade has three bays. From left to right, the bays are defined on the first story by a single window, the main entrance, and a single window. The windows are one-over-one light, double-hung wood sash units with decorative shutters. A shed roof porch shelters the two east end bays and features square wood supports and a matchstick balustrade. A non-historic exterior staircase is on the west elevation.

T. Significance**2Y. Description of Environment and Outbuildings****History**

This house appears on the 1945 Sanborn Fire Insurance map.

Missouri Historic Resources Survey Form - Continuation Sheet

Page 3

Reference Number

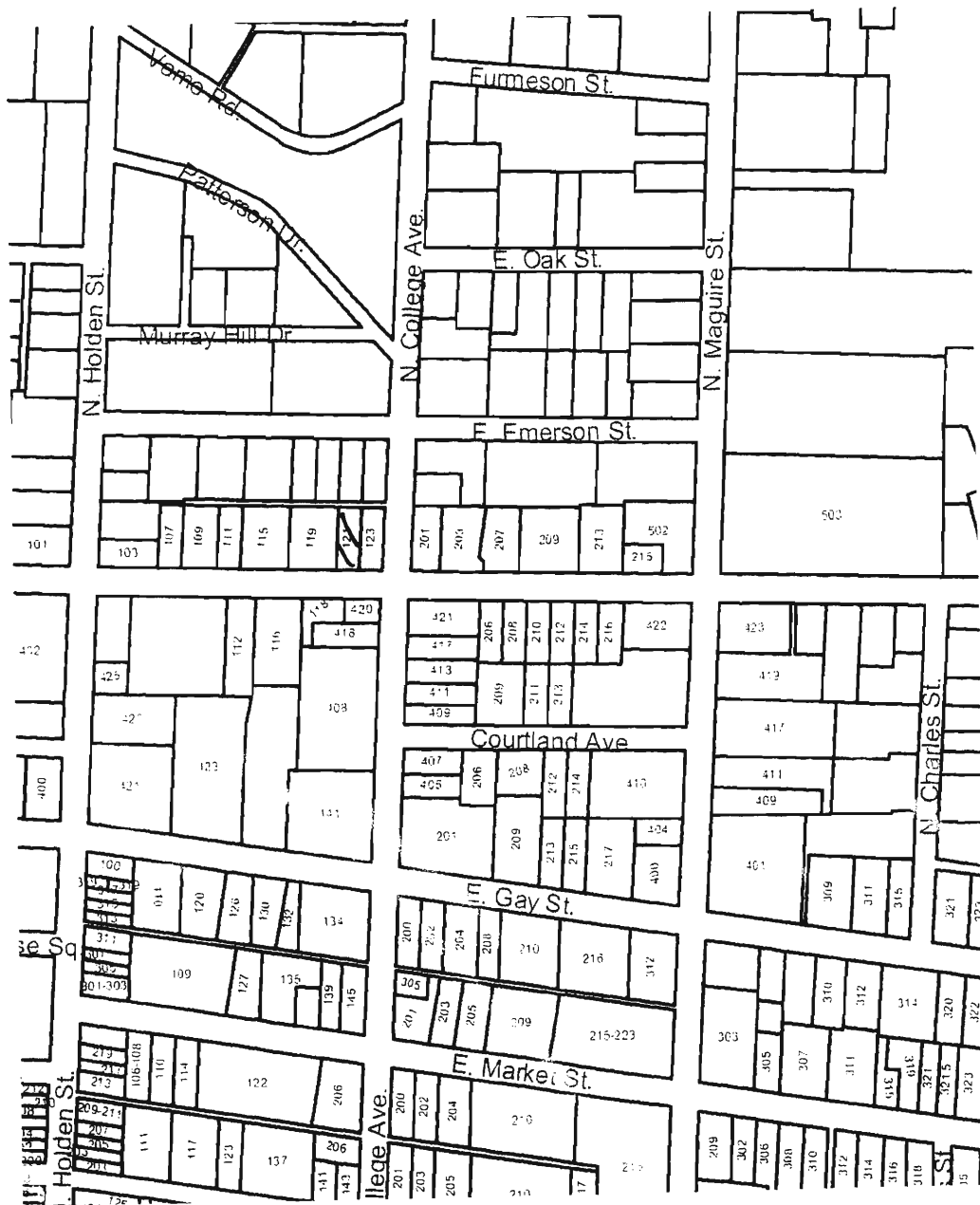
D. Address / Location


121 E NORTH

E. City Warrensburg, MO

B. County 101 Johnson

Location Map





121 E. North

Missouri Historic Resources Survey Form

Page 1

3042-004-904
Reference Number

D. Address / Location

123 E NORTH

E. City

Warrensburg, MO

B. County

101 Johnson

A. Historic Name

C. Other Name(s)

N. Ownership

Private

☒ X

Local

2A. Architect / Builder / Designer / Engineer

unknown

2B. Architectural Style

65 Bungalow/Craftsman

2C. Vernacular Type

2D. Construction Date

c. 1925

2E. Alteration Dates

2F. Date Rebuilt

2G. Date Moved

2H. Demo Date

2J. Historic Function

01 Domestic

2K. Historic Sub-Function

01A Single Dwelling

Present Function

01 Domestic

2L. No. of Ancillary Structures

0

2M. Resource Type

Building

2N. Stories

Primary Structure

1

Secondary Structure

Secondary Structure

Q. Area(s) of Significance/Contexts

030 Architecture

070 Community Plan. & Development

R. Significant Person(s)

S. Significant Event Date(s)

T. Significance - Continuation Sheet

History - Continuation Sheet

☒ X

National Register Name

NR Eligibility

Potential to Contribute

Integrity

Good

Survey Report

Phase II Warrensburg Survey

Survey Date

2007

Preparer

Sally Schwenk Associates, Inc.

Photographs

City of Warrensburg Community Development Dept

2I. Owner's Name and Address (if Different)

WEGENER, TIALISA L

123 E NORTH

WARRENSBURG MO 64093

Federal

State

Mix

2O. Structural Systems

PR Platform Frame

2P. Wall Materials

21 Weatherboard

2Q. Other Materials

2R. Roof Shapes

GB Gable

2S. Roof Materials

63 Asphalt

2T. Roof Features

2U. Foundation Materials

01 None Listed

2V. Porch Type

OB Other Bay

2W. Plan Code

RC Rectangle

2X. Description of Property - Continuation Sheet

☒ X

2Y. Description of Environment and Outbuildings - Continuation Sheet

☒ X

2Z. Sources

Sanborn maps, plat maps, and previous survey.

Missouri Historic Resources Survey Form - Continuation Sheet**Page 2**

Reference Number

D. Address / Location

123 E NORTH

E. City Warrensburg, MO**B. County** 101 Johnson**2X. Further Description**

This house has a moderate pitch front-gable roof with moderate eaves. The primary facade has three bays. From left to right, the bays are defined by a paired window, the main entrance, and a single window. The windows are three-over-one light, double-hung wood sash units. A gable roof porch shelters the two east end bays and features tapered square wood support posts that rest on brick piers with a matchstick balustrade between. The porch has a screen enclosure. Additional historic architectural elements include the wood clapboard siding, the wood window casing trim, the exposed rafters under the eaves, and the exterior brick chimney on the west elevation.

T. Significance**2Y. Description of Environment and Outbuildings****History**

This house appears on the 1945 Sanborn Fire Insurance map.

Missouri Historic Resources Survey Form - Continuation Sheet

Page 3

Reference Number

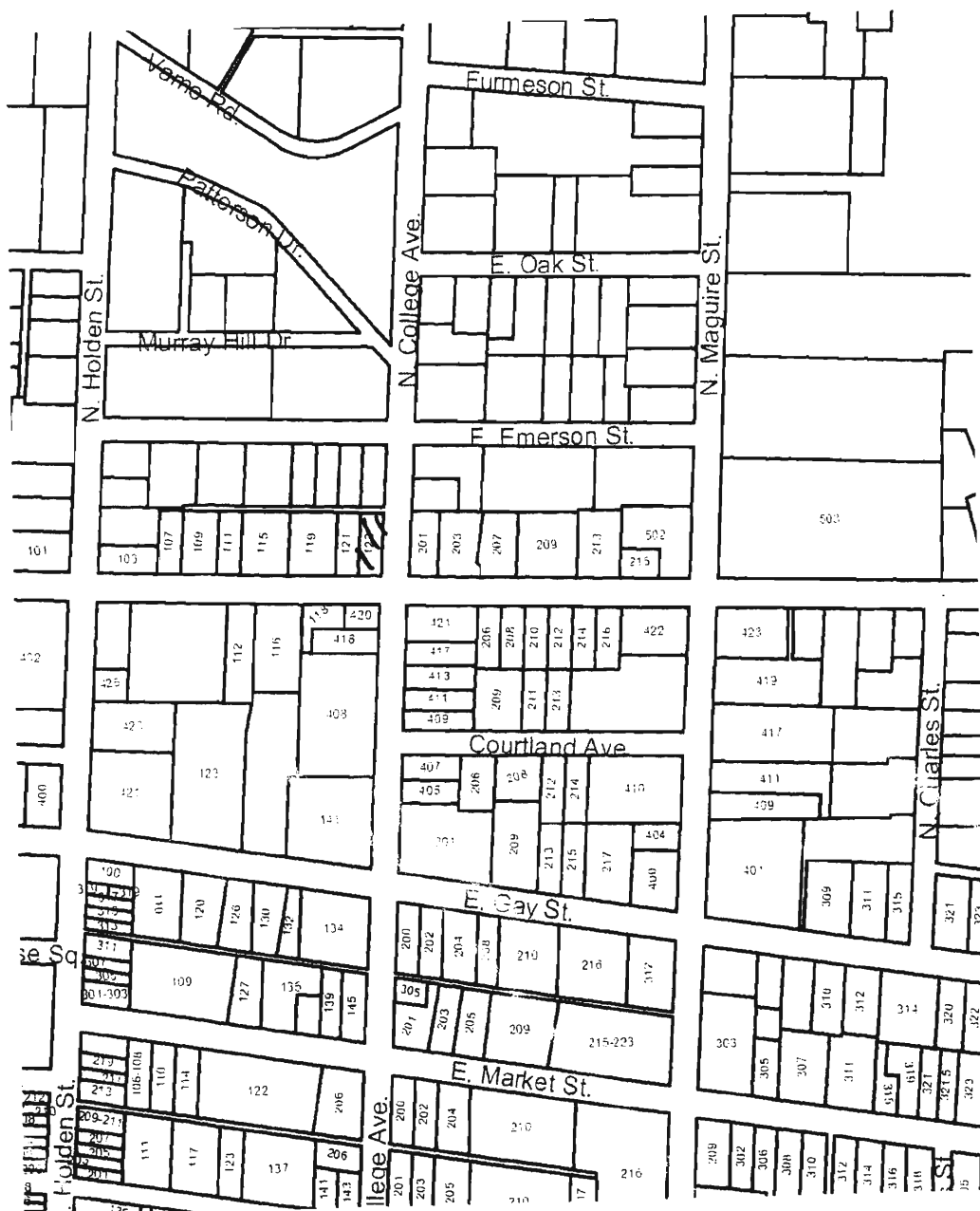
D. Address / Location

123 E NORTH

E. City Warrensburg, MO

B. County 101 Johnson

Location Map





123 E. North

Missouri Historic Resources Survey Form

Page 1

308-004-905
Reference Number

D. Address / Location

201 E NORTH

E. City

Warrensburg, MO

B. County

101 Johnson

A. Historic Name

C. Other Name(s)

N. Ownership

Private

☒

Local

Federal

State

Mix

2A. Architect / Builder / Designer / Engineer

unknown

2B. Architectural Style

61 Prairie School

2C. Vernacular Type

01 American Four Square

2D. Construction Date

c. 1900

2E. Alteration Dates

2F. Date Rebuilt

2G. Date Moved

2H. Demo Date

2J. Historic Function

01 Domestic

2K. Historic Sub-Function

01A Single Dwelling

Present Function

01 Domestic

2L. No. of Ancillary Structures

0

2M. Resource Type

Building

2N. Stories

Primary Structure

2½

Secondary Structure

Secondary Structure

Q. Area(s) of Significance/Contexts

030 Architecture

070 Community Plan. & Development

R. Significant Person(s)

S. Significant Event Date(s)

T. Significance - Continuation Sheet

History - Continuation Sheet

☒

National Register Name

NR Eligibility

Potential to Contribute

Integrity

Good

Survey Report

Phase II Warrensburg Survey

Survey Date

2007

Preparer

Sally Schwenk Associates, Inc.

Photographs

City of Warrensburg Community Development Dept

2I. Owner's Name and Address (if Different)

BAKER, KAREN SUE THOMPSON, AL

107 MEADOW LN

WARRENSBURG MO 64093-2616

2O. Structural Systems

WU Wood Undetermined

2P. Wall Materials

92 Vinyl

40 Stone

2Q. Other Materials

2R. Roof Shapes

HP Hipped

2S. Roof Materials

63 Asphalt

2T. Roof Features

DR Dormer

2U. Foundation Materials

40 Stone

2V. Porch Type

FU Full

2W. Plan Code

RC Rectangle

2X. Description of Property - Continuation Sheet ☒2Y. Description of Environment and Outbuildings - Continuation Sheet ☒

2Z. Sources

Sanborn maps, plat maps, and previous survey.

Missouri Historic Resources Survey Form - Continuation Sheet**Reference Number****Page 2****D. Address / Location**

201 E NORTH

E. City Warrensburg, MO**B. County** 101 Johnson**2X. Further Description**

This house has a steep pitch roof with wide eaves. The primary facade has three bays. From left to right, the bays are defined on the first story by a single entrance hall window, the main entrance, and a single window. The windows are one-over-one light, double-hung wood sash units with exterior storm windows. A hip roof porch shelters the facade bays and features slender round masonry columns, and an open stone balustrade. Additional historic architectural elements include the hip roof dormers on each roof slope and the rough-cut stone facing on the lower walls.

T. Significance**2Y. Description of Environment and Outbuildings****History**

Available Sanborn Fire Insurance maps do not cover this area of Warrensburg.

Missouri Historic Resources Survey Form - Continuation Sheet

Page 3

Reference Number

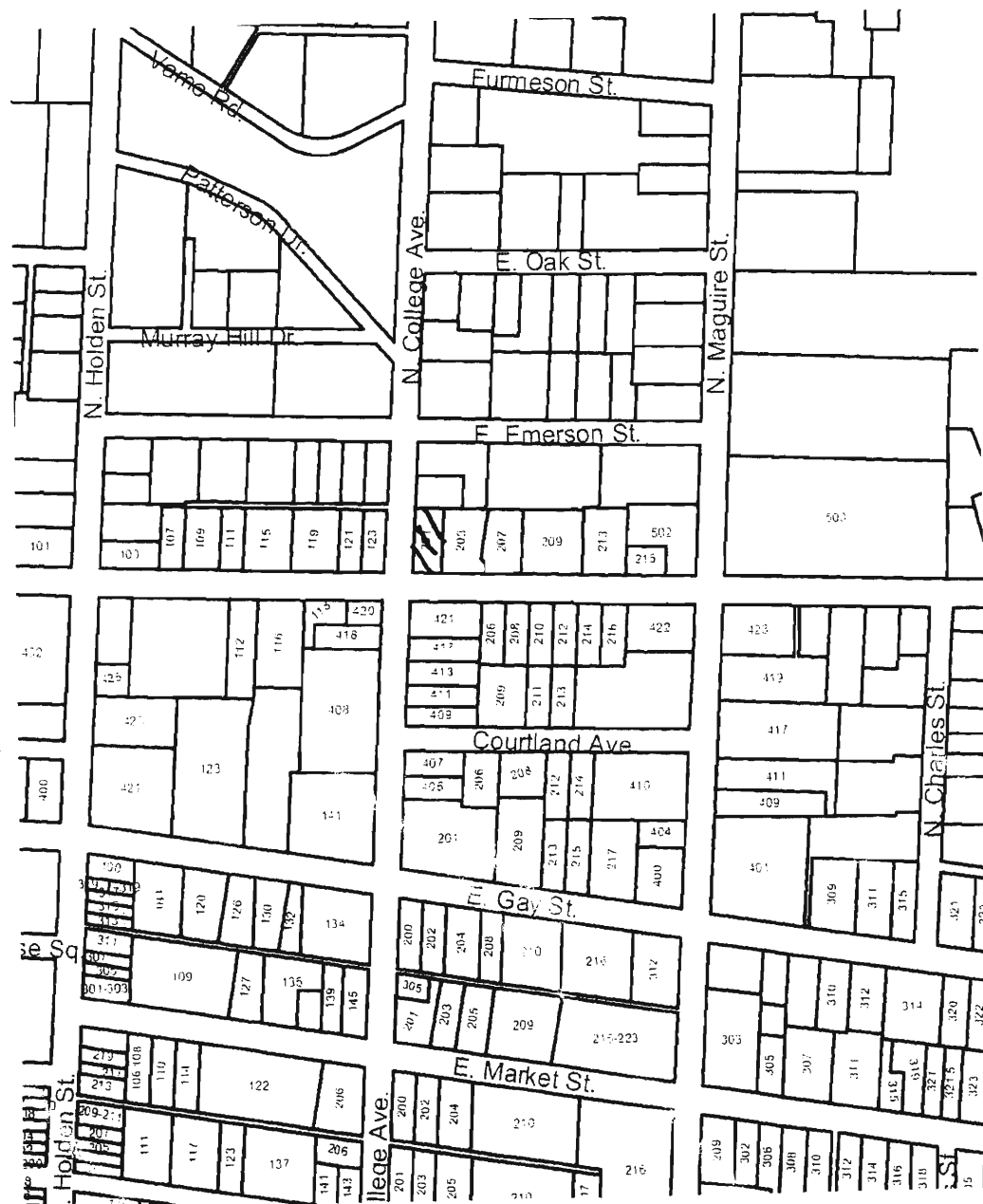
D. Address / Location

201 E NORTH

E. City Warrensburg, MO

B. County 101 Johnson

Location Map





201 E. North

Missouri Historic Resources Survey Form
Page 1

30A-004 - 906
Reference Number

D. Address / Location

203 E NORTH

E. City

Warrensburg, MO

B. County

101 Johnson

A. Historic Name

C. Other Name(s)

N. Ownership

Private

X

Local

Federal

State

Mix

2A. Architect / Builder / Designer / Engineer

unknown

2B. Architectural Style

70 Modern Movement: Ranch

2C. Vernacular Type

2D. Construction Date

Post-1966

2E. Alteration Dates

2F. Date Rebuilt

2G. Date Moved

2H. Demo Date

2J. Historic Function

01 Domestic

2K. Historic Sub-Function

01A Single Dwelling

Present Function

01 Domestic

2L. No. of Ancillary Structures

0

2M. Resource Type

Building

2N. Stories

Primary Structure

2

Secondary Structure

Secondary Structure

Q. Area(s) of Significance/Contexts

R. Significant Person(s)

S. Significant Event Date(s)

T. Significance - Continuation Sheet

History - Continuation Sheet

X

National Register Name

NR Eligibility

Non-contributing/Not Eligible

Integrity

Non-Historic

Survey Report

Phase II Warrensburg Survey

Survey Date

2007

Preparer

Sally Schwenk Associates, Inc.

Photographs

City of Warrensburg Community Development Dept

2I. Owner's Name and Address (if Different)

SMITH, GERALD

1228 N CEDAR

NEVADA MO 64772

2O. Structural Systems

PR Platform Frame

2P. Wall Materials

92 Vinyl

2Q. Other Materials

2R. Roof Shapes

HP Hipped

2S. Roof Materials

63 Asphalt

2T. Roof Features

2U. Foundation Materials

65 Concrete

2V. Porch Type

ST Stoop

DK Deck

2W. Plan Code

RC Rectangle

2X. Description of Property - Continuation Sheet X

2Y. Description of Environment and Outbuildings - Continuation Sheet X

2Z. Sources

Sanborn maps, plat maps, and previous survey.

Missouri Historic Resources Survey Form - Continuation Sheet**Page 2****Reference Number****D. Address / Location**

203 E NORTH

E. City Warrensburg, MO**B. County** 101 Johnson**2X. Further Description**

This house has a very shallow pitch roof with wide eaves. The primary facade has four bays. From left to right, the bays are defined by a pair of windows, the main entrance, and two single windows. The windows are one-over-one light, double-hung wood sash units with decorative shutters. The eaves project forward slightly over the two west end bays. An open deck accesses the entrance and spans the two east end bays and part of the east elevation. A below-grade, single-car garage is under the two east end bays.

T. Significance**2Y. Description of Environment and Outbuildings****History**

Available Sanborn Fire Insurance maps do not cover this area of Warrensburg.

Missouri Historic Resources Survey Form - Continuation Sheet

Page 3

Reference Number

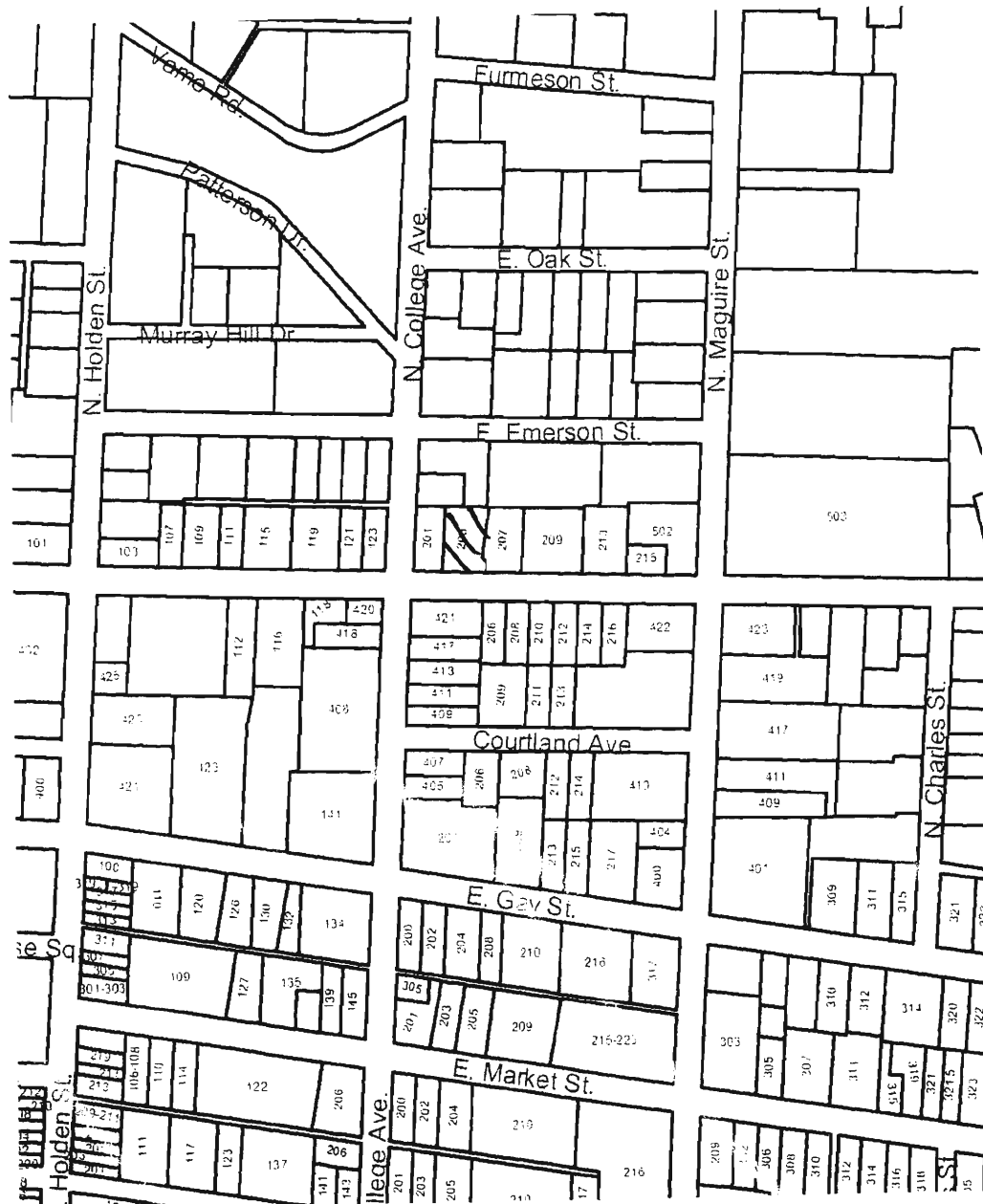
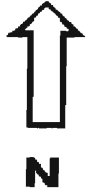
D. Address / Location


203 E NORTH

E. City Warrensburg, MO

B. County 101 Johnson

Location Map





203 E. North

Missouri Historic Resources Survey Form
Page 1

20AS004-907
Reference Number

D. Address / Location
206 E NORTH

E. City Warrensburg, MO B. County 101 Johnson

A. Historic Name

C. Other Name(s)

N. Ownership Private ☒ Local

2A. Architect / Builder / Designer / Engineer

unknown

2B. Architectural Style

2C. Vernacular Type

02 Massed-Plan, Side-Gabled

2D. Construction Date c. 1945

2E. Alteration Dates

2F. Date Rebuilt

2G. Date Moved

2H. Demo Date

2J. Historic Function

01 Domestic

2K. Historic Sub-Function

01A Single Dwelling

Present Function

01 Domestic

2L. No. of Ancillary Structures 0

2M. Resource Type Building

2N. Stories

Primary Structure 1

Secondary Structure

Secondary Structure

Q. Area(s) of Significance/Contexts

030 Architecture

070 Community Plan. & Development

R. Significant Person(s)

S. Significant Event Date(s)

T. Significance - Continuation Sheet

History - Continuation Sheet X

National Register Name

NR Eligibility

Potential to Contribute

Integrity

Good

Survey Report

Phase II Warrensburg Survey

Survey Date

2007

Preparer Sally Schwenk Associates, Inc.

Photographs City of Warrensburg Community Development Dept

2I. Owner's Name and Address (if Different)

MATRIX FINANCIAL SERVICES

1 CORPORATE CENTER DR STE 360

LAKE ZURICH, IL 66047

Federal State Mix

2O. Structural Systems

PR Platform Frame

2P. Wall Materials

92 Vinyl

2Q. Other Materials

2R. Roof Shapes

GB Gable

2S. Roof Materials

63 Asphalt

2T. Roof Features

2U. Foundation Materials

65 Concrete

2V. Porch Type

ST Stoop

2W. Plan Code

RC Rectangle

2X. Description of Property - Continuation Sheet X

2Y. Description of Environment and
Outbuildings - Continuation Sheet X

2Z. Sources

Sanborn maps, plat maps, and previous survey.

Missouri Historic Resources Survey Form - Continuation Sheet**Page 2****Reference Number****D. Address / Location**

206 E NORTH

E. City Warrensburg, MO**B. County** 101 Johnson**2X. Further Description**

This house has a moderate pitch side-gable roof with tight eaves. The primary facade has three bays. From left to right, the bays are defined by a pair of windows, the main entrance, and a single window. The windows are six-over-six and four-over-four light, double-hung wood sash units with decorative shutters. A gable hood on brackets shelters the entrance. A shed roof carport projects from the west elevation.

T. Significance**2Y. Description of Environment and Outbuildings****History**

This house does not appear on the 1945 Sanborn Fire Insurance map.

Missouri Historic Resources Survey Form - Continuation Sheet

Page 3

Reference Number

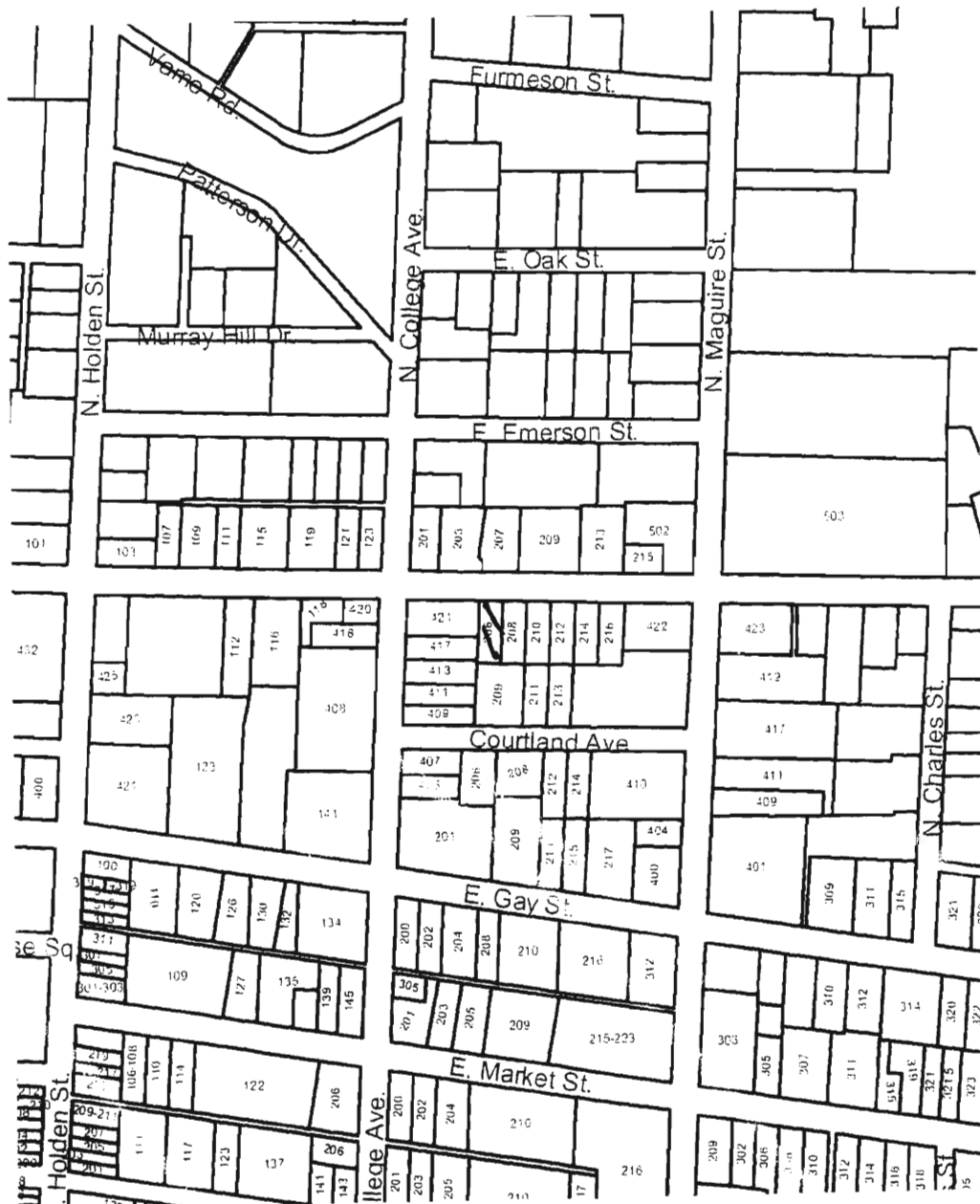
D. Address / Location

206 E NORTH

E. City Warrensburg, MO

B. County 101 Johnson

Location Map





206 E. North

Missouri Historic Resources Survey Form

Page 1

JCHS004-908
Reference Number

D. Address / Location

207 E NORTH

E. City

Warrensburg, MO

B. County

101 Johnson

A. Historic Name

C. Other Name(s)

N. Ownership

Private

☒

Local

Federal

State

Mix

2A. Architect / Builder / Designer / Engineer

unknown

2B. Architectural Style

70 Modern Movement: Minimal Traditional

2C. Vernacular Type

2D. Construction Date

c. 1940

2E. Alteration Dates

2F. Date Rebuilt

2G. Date Moved

2H. Demo Date

2J. Historic Function

01 Domestic

2K. Historic Sub-Function

01A Single Dwelling

Present Function

01 Domestic

2L. No. of Ancillary Structures

0

2M. Resource Type

Building

2N. Stories

Primary Structure

1

Secondary Structure

Secondary Structure

Q. Area(s) of Significance/Contexts

030 Architecture

070 Community Plan. & Development

R. Significant Person(s)

S. Significant Event Date(s)

T. Significance - Continuation Sheet

History - Continuation Sheet

☒

National Register Name

NR Eligibility

Potential to Contribute

Integrity

Good

Survey Report

Phase II Warrensburg Survey

Survey Date

2007

Preparer

Sally Schwenk Associates, Inc.

Photographs

City of Warrensburg Community Development Dept

2I. Owner's Name and Address (if Different)

THERRIEN, SHARON E

207 E NORTH ST

WARRENSBURG MO 64093-1421

2O. Structural Systems

PR Platform Frame

2P. Wall Materials

21 Weatherboard

2Q. Other Materials

2R. Roof Shapes

GB Gable

2S. Roof Materials

63 Asphalt

2T. Roof Features

2U. Foundation Materials

65 Concrete

2V. Porch Type

ST Stoop

DK Deck

2W. Plan Code

RC Rectangle

2X. Description of Property - Continuation Sheet

☒

2Y. Description of Environment and Outbuildings - Continuation Sheet

☒

2Z. Sources

Sanborn maps, plat maps, and previous survey.

Missouri Historic Resources Survey Form - Continuation Sheet**Page 2****Reference Number****D. Address / Location**

207 E NORTH

E. City Warrensburg, MO**B. County** 101 Johnson**2X. Further Description**

This house has a moderate pitch cross-gable roof with tight eaves. The prominent front-facing gable is at the east end. The primary facade has three bays. From left to right, the bays are defined by a paired window, the main entrance, and a band of three windows. The windows are one-over-one light, double-hung wood sash units. A non-historic wood deck is in front of the two west end bays.

T. Significance**2Y. Description of Environment and Outbuildings****History**

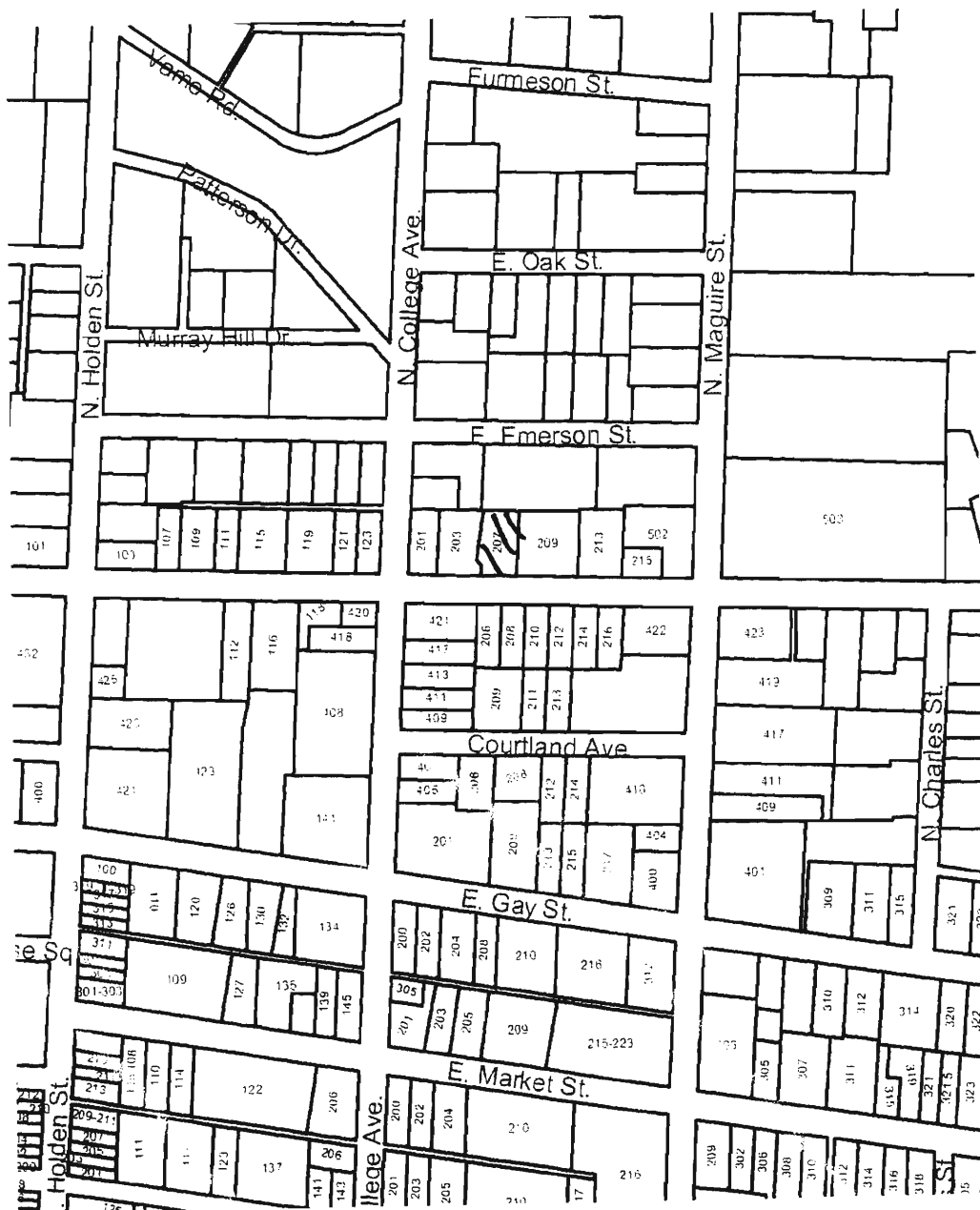
Available Sanborn Fire Insurance maps do not cover this area of Warrensburg.

Reference Number

207 E NORTH

B. County 101 Johnson

Location Map





207 E. North

Missouri Historic Resources Survey Form

Page 1

30A5004-909
Reference Number

D. Address / Location

208 E NORTH

E. City

Warrensburg, MO

B. County

101 Johnson

A. Historic Name

C. Other Name(s)

N. Ownership

Private

X

Local

Federal

State

Mix

2A. Architect / Builder / Designer / Engineer

unknown

2B. Architectural Style

2C. Vernacular Type

02 Massed-Plan, Side-Gabled

2D. Construction Date

c. 1940

2E. Alteration Dates

2F. Date Rebuilt

2G. Date Moved

2H. Demo Date

2J. Historic Function

01 Domestic

2K. Historic Sub-Function

01A Single Dwelling

Present Function

01 Domestic

2L. No. of Ancillary Structures

1

2M. Resource Type

Building

2N. Stories

Primary Structure

1

Secondary Structure

1

Secondary Structure

Q. Area(s) of Significance/Contexts

R. Significant Person(s)

S. Significant Event Date(s)

T. Significance - Continuation Sheet

History - Continuation Sheet

X

National Register Name

NR Eligibility

Non-contributing/Not Eligible

Integrity

Poor

Survey Report

Phase II Warrensburg Survey

Survey Date

2007

Preparer

Sally Schwenk Associates, Inc.

Photographs

City of Warrensburg Community Development Dept

2I. Owner's Name and Address (if Different)

BRIGGLE, ROBERT E JR . BONNIE

9870 HWY 24

LEXINGTON, MO 64067

2O. Structural Systems

PR Platform Frame

2P. Wall Materials

92 Vinyl

2Q. Other Materials

2R. Roof Shapes

SB Saltbox

2S. Roof Materials

63 Asphalt

2T. Roof Features

2U. Foundation Materials

Cast Stone

2V. Porch Type

ST Stoop

2W. Plan Code

RC Rectangle

2X. Description of Property - Continuation Sheet

X

2Y. Description of Environment and Outbuildings - Continuation Sheet

X

2Z. Sources

Sanborn maps, plat maps, and previous survey.

Missouri Historic Resources Survey Form - Continuation Sheet**Page 2****Reference Number****D. Address / Location**

208 E NORTH

E. City Warrensburg, MO**B. County** 101 Johnson**2X. Further Description**

This house has a moderate pitch side-gable roof with tight eaves. A rear addition created a modified saltbox roof form. The primary facade has three bays. From left to right, the bays are defined by a single window, the main entrance, and a single window. The windows are one-over-one light vinyl sash units with decorative shutters. An aluminum awning shelters the entrance. The front roof slope and front wall both project forward slightly at the two west end bays. The cast stone foundation is partially exposed.

T. Significance**2Y. Description of Environment and Outbuildings****History**

This house does not appear on the 1914 Sanborn Fire Insurance map, but it is on the 1945 map.

Missouri Historic Resources Survey Form - Continuation Sheet
Page 3

Reference Number

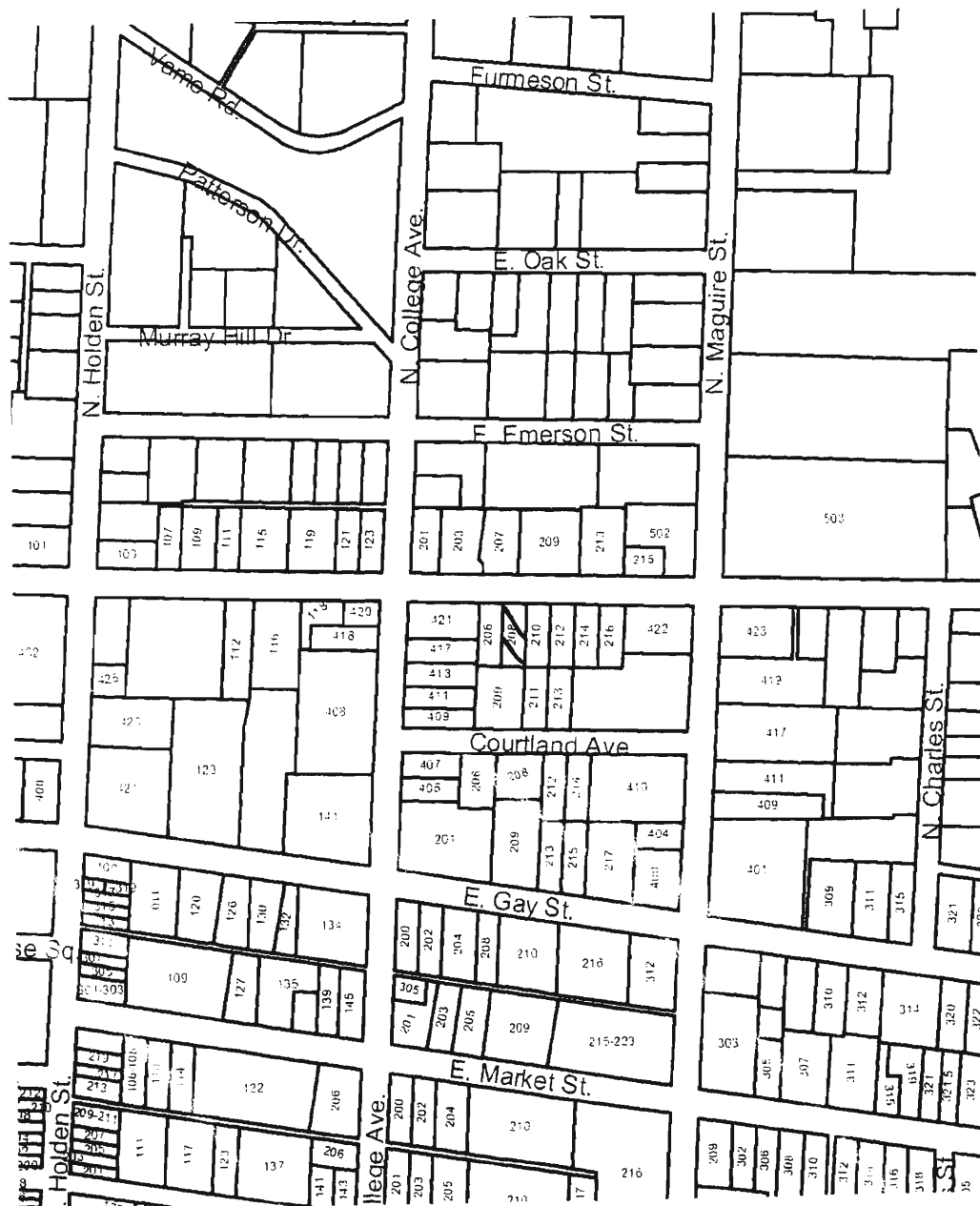
D. Address / Location

208 E NORTH

E. City Warrensburg, MO

B. County 101 Johnson

Location Map





208 E. North

Missouri Historic Resources Survey Form
Page 1

3048004-910
Reference Number

D. Address / Location

209 E NORTH

E. City Warrensburg, MO B. County 101 Johnson

A. Historic Name

C. Other Name(s)

N. Ownership Private ☒ Local

2A. Architect / Builder / Designer / Engineer

unknown

2B. Architectural Style

2C. Vernacular Type

22 Bungalow/Bungalowoid

2D. Construction Date c. 1925

2E. Alteration Dates

2F. Date Rebuilt

2G. Date Moved

2H. Demo Date

2J. Historic Function

01 Domestic

2K. Historic Sub-Function

01A Single Dwelling

Present Function

01 Domestic

2L. No. of Ancillary Structures 1

2M. Resource Type Building

2N. Stories

Primary Structure 1

Secondary Structure 1

Secondary Structure

Q. Area(s) of Significance/Contexts

030 Architecture

070 Community Plan. & Development

R. Significant Person(s)

S. Significant Event Date(s)

T. Significance - Continuation Sheet

History - Continuation Sheet X

National Register Name

NR Eligibility

Potential to Contribute

Integrity

Good

Survey Report

Phase II Warrensburg Survey

Survey Date

2007

Preparer Sally Schwenk Associates, Inc.

Photographs City of Warrensburg Community Development Dept

2I. Owner's Name and Address (if Different)

OTTER, MARK . DONNA

817 S MAGUIRE ST

WARRENSBURG MO 64093

Federal State Mix

2O. Structural Systems

PR Platform Frame

2P. Wall Materials

21 Weatherboard

2Q. Other Materials

2R. Roof Shapes

GB Gable

2S. Roof Materials

63 Asphalt

2T. Roof Features

2U. Foundation Materials

01 None Listed

2V. Porch Type

TQ Three-Quarter

2W. Plan Code

RC Rectangle

2X. Description of Property - Continuation Sheet X

2Y. Description of Environment and Outbuildings - Continuation Sheet X

2Z. Sources

Sanborn maps, plat maps, and previous survey.

Missouri Historic Resources Survey Form - Continuation Sheet

Reference Number

Page 2

D. Address / Location

209 E NORTH

E. City Warrensburg, MO

B. County 101 Johnson

2X. Further Description

This house has a moderate pitch front-gable roof with moderate eaves. The primary facade has three bays. From left to right, the bays are defined by a single window, the main entrance, and a single window. The windows are one-over-one light, double-hung wood sash units. A hip roof porch shelters the facade bays and features square wood support posts and a matchstick balustrade. Additional historic architectural elements include the wood clapboard siding, the wood window casing trim, and the exposed rafters under the eaves.

T. Significance**2Y. Description of Environment and Outbuildings****History**

Available Sanborn Fire Insurance maps do not cover this area of Warrensburg.

Missouri Historic Resources Survey Form - Continuation Sheet
Page 3

Reference Number

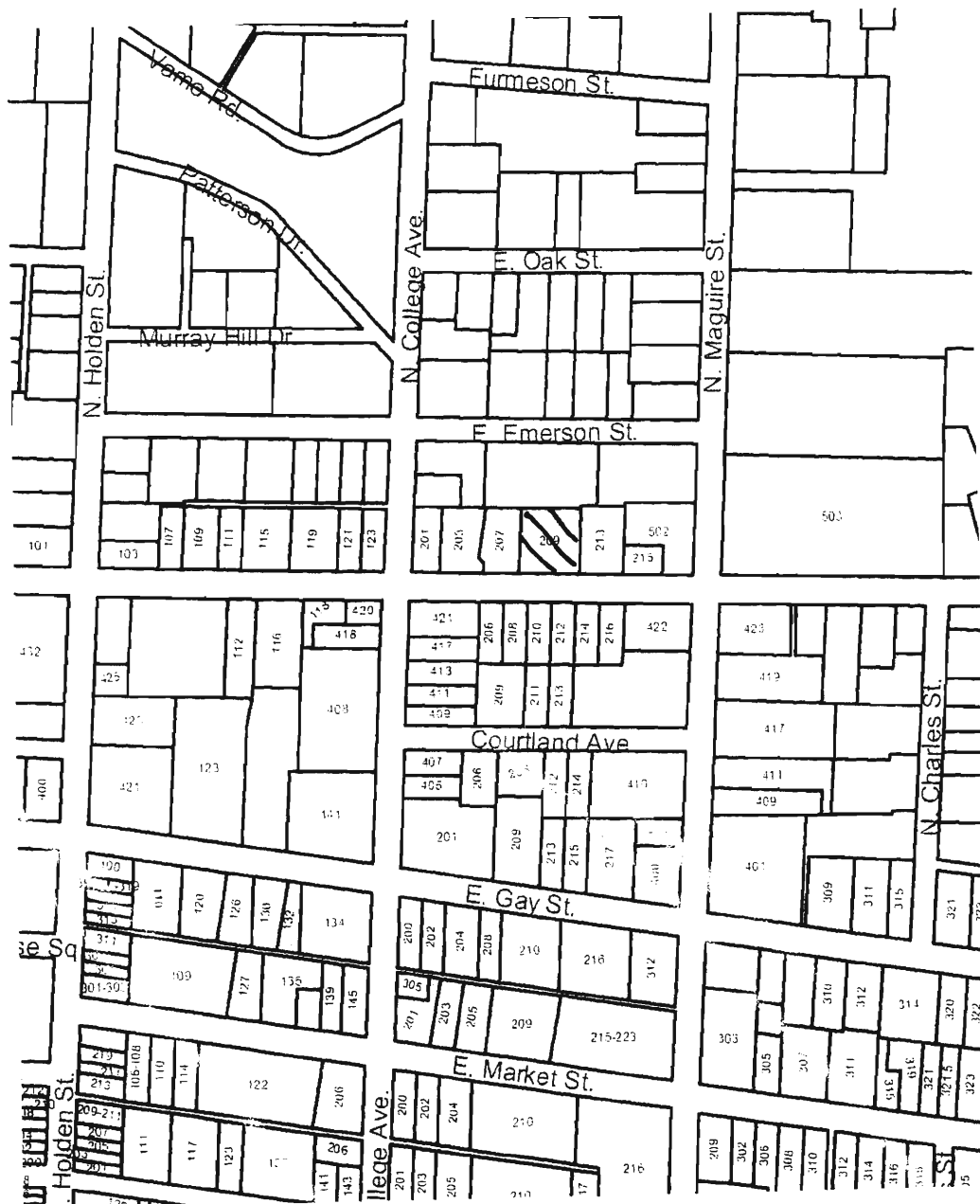
D. Address / Location

209 E NORTH

E. City Warrensburg, MO

B. County 101 Johnson

Location Map





209 E. North

Missouri Historic Resources Survey Form

Page 1

3045004-911
Reference Number

D. Address / Location

210 E NORTH

E. City

Warrensburg, MO

B. County

101 Johnson

A. Historic Name

C. Other Name(s)

N. Ownership

Private

☒

Local

Federal

State

Mix

2A. Architect / Builder / Designer / Engineer

unknown

2B. Architectural Style

2C. Vernacular Type

11 Pyramidal

2D. Construction Date

c. 1909

2E. Alteration Dates

2F. Date Rebuilt

2G. Date Moved

2H. Demo Date

2J. Historic Function

01 Domestic

2K. Historic Sub-Function

01A Single Dwelling

Present Function

01 Domestic

2L. No. of Ancillary Structures

0

2M. Resource Type

Building

2N. Stories

Primary Structure

1

Secondary Structure

Secondary Structure

Q. Area(s) of Significance/Contexts

030 Architecture

070 Community Plan. & Development

R. Significant Person(s)

S. Significant Event Date(s)

T. Significance - Continuation Sheet

History - Continuation Sheet

☒

National Register Name

NR Eligibility

Potential to Contribute

Integrity

Good

Survey Report

Phase II Warrensburg Survey

Survey Date

2007

Preparer

Sally Schwenk Associates, Inc.

Photographs

City of Warrensburg Community Development Dept

2I. Owner's Name and Address (if Different)

BUTTRAM, THOMAS EMILY C

1164 SW STATE ROUTE 13

LEETON, MO 64761

2O. Structural Systems

WU Wood Undetermined

2P. Wall Materials

21 Weatherboard

2Q. Other Materials

2R. Roof Shapes

OT Other: Pyramidal

2S. Roof Materials

63 Asphalt

2T. Roof Features

2U. Foundation Materials

40 Stone

2V. Porch Type

TQ Three-Quarter

2W. Plan Code

RC Rectangle

2X. Description of Property - Continuation Sheet ☒2Y. Description of Environment and Outbuildings - Continuation Sheet ☒

2Z. Sources

Sanborn maps, plat maps, and previous survey.

Missouri Historic Resources Survey Form - Continuation Sheet

Reference Number

Page 2

D. Address / Location

210 E NORTH

E. City Warrensburg, MO**B. County** 101 Johnson**2X. Further Description**

This house has a steep pitch roof with moderate eaves. The primary facade has four bays. From left to right, the bays are defined by two single windows, the main entrance, and a single window. The windows are one-over-one light, double-hung wood sash units. A hip roof porch shelters the facade bays and has square wood support posts and a matchstick balustrade. A shed roof carport projects from the west elevation. Additional historic architectural elements include the wood clapboard siding and the associated wood trim elements (wall corner, window and door casings, etc.)

T. Significance**2Y. Description of Environment and Outbuildings****History**

This house appears on the 1914 Sanborn Fire Insurance map.

Missouri Historic Resources Survey Form - Continuation Sheet
Page 3

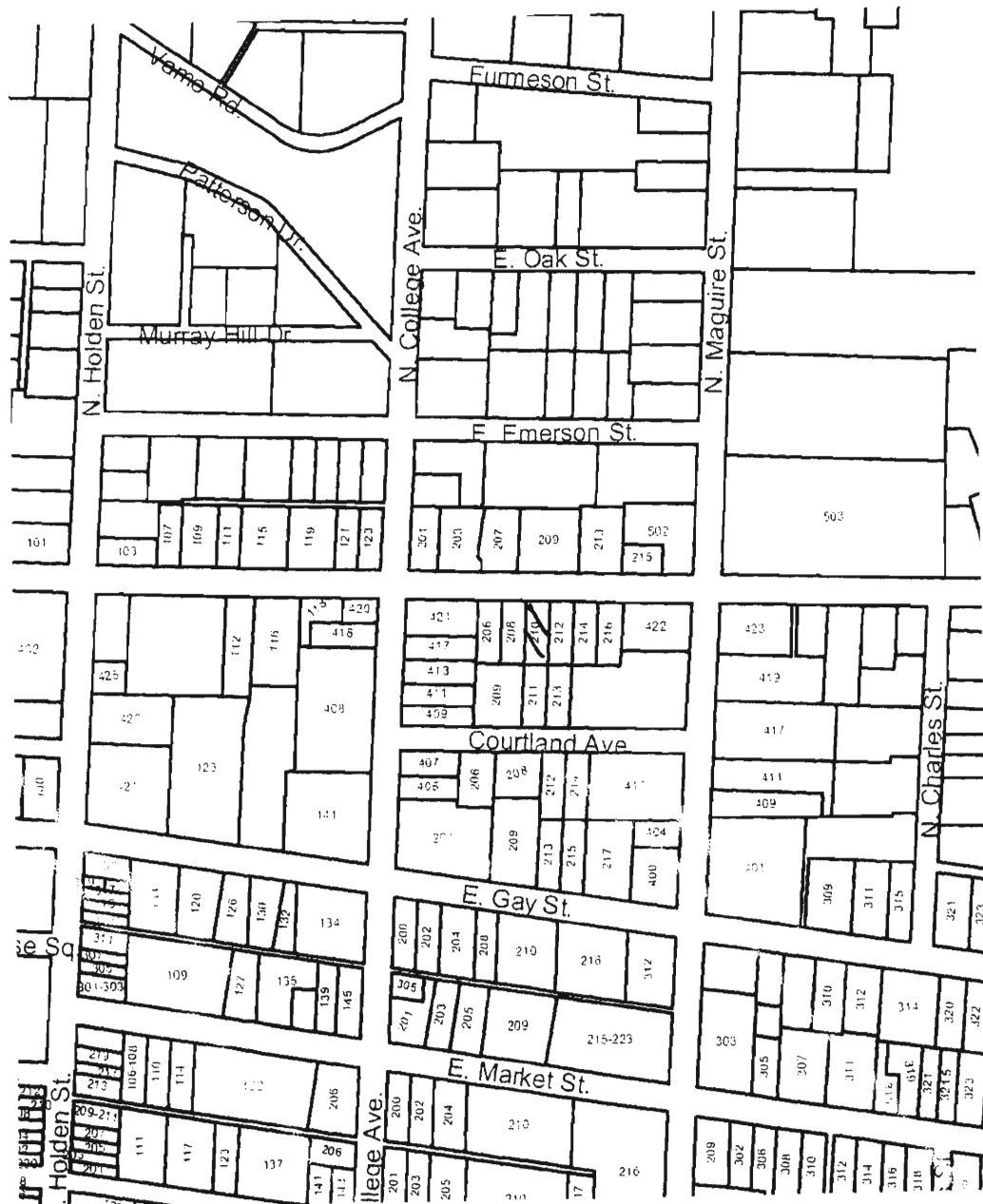
Reference Number

D. Address / Location

210 E NORTH

E. City Warrensburg, MO B. County 101 Johnson

Location Map





210 E. North

Missouri Historic Resources Survey Form

Page 1

JOAS004-912
Reference Number

D. Address / Location

212 E NORTH

E. City Warrensburg, MO B. County 101 Johnson

A. Historic Name

C. Other Name(s)

N. Ownership

Private

X

Local

Federal

State

Mix

2A. Architect / Builder / Designer / Engineer

unknown

2B. Architectural Style

2C. Vernacular Type

07 Gable-Front-and-Wing

2D. Construction Date

c. 1895

2E. Alteration Dates

2F. Date Rebuilt

2G. Date Moved

2H. Demo Date

2J. Historic Function

01 Domestic

2K. Historic Sub-Function

01A Single Dwelling

Present Function

01 Domestic

2L. No. of Ancillary Structures

0

2M. Resource Type

Building

2N. Stories

Primary Structure

1

Secondary Structure

Secondary Structure

Q. Area(s) of Significance/Contexts

030 Architecture

070 Community Plan. & Development

R. Significant Person(s)

S. Significant Event Date(s)

T. Significance - Continuation Sheet

History - Continuation Sheet

X

National Register Name

NR Eligibility

Potential to Contribute

Integrity

Good

Survey Report

Phase II Warrensburg Survey

Survey Date

2007

Preparer Sally Schwenk Associates, Inc.

Photographs City of Warrensburg Community Development Dept

2I. Owner's Name and Address (if Different)

OTTER, MARK E. DONNA M

817 S MAGUIRE ST

WARRENSBURG MO 64093

2O. Structural Systems

WU Wood Undetermined

2P. Wall Materials

92 Vinyl

2Q. Other Materials

2R. Roof Shapes

IG Intersecting Gable

2S. Roof Materials

63 Asphalt

2T. Roof Features

2U. Foundation Materials

40 Stone

2V. Porch Type

OH One-Half

2W. Plan Code

IR Irregular

2X. Description of Property - Continuation Sheet

X

2Y. Description of Environment and Outbuildings - Continuation Sheet

X

2Z. Sources

Sanborn maps, plat maps, and previous survey.

Missouri Historic Resources Survey Form - Continuation Sheet**Page 2****Reference Number****D. Address / Location**

212 E NORTH

E. City Warrensburg, MO**B. County** 101 Johnson**2X. Further Description**

This house has a steep pitch cross-gable roof with moderate eaves. The prominent front-facing gable is at the east end. The primary facade has two bays. From left to right, the bays are defined by a paired window and the main entrance. The windows are tall narrow two-over-two light, double-hung wood sash units. A hip roof porch shelters the entrance and features square wood support posts and no balustrade. A brick chimney is on the roof ridge.

T. Significance**2Y. Description of Environment and Outbuildings****History**

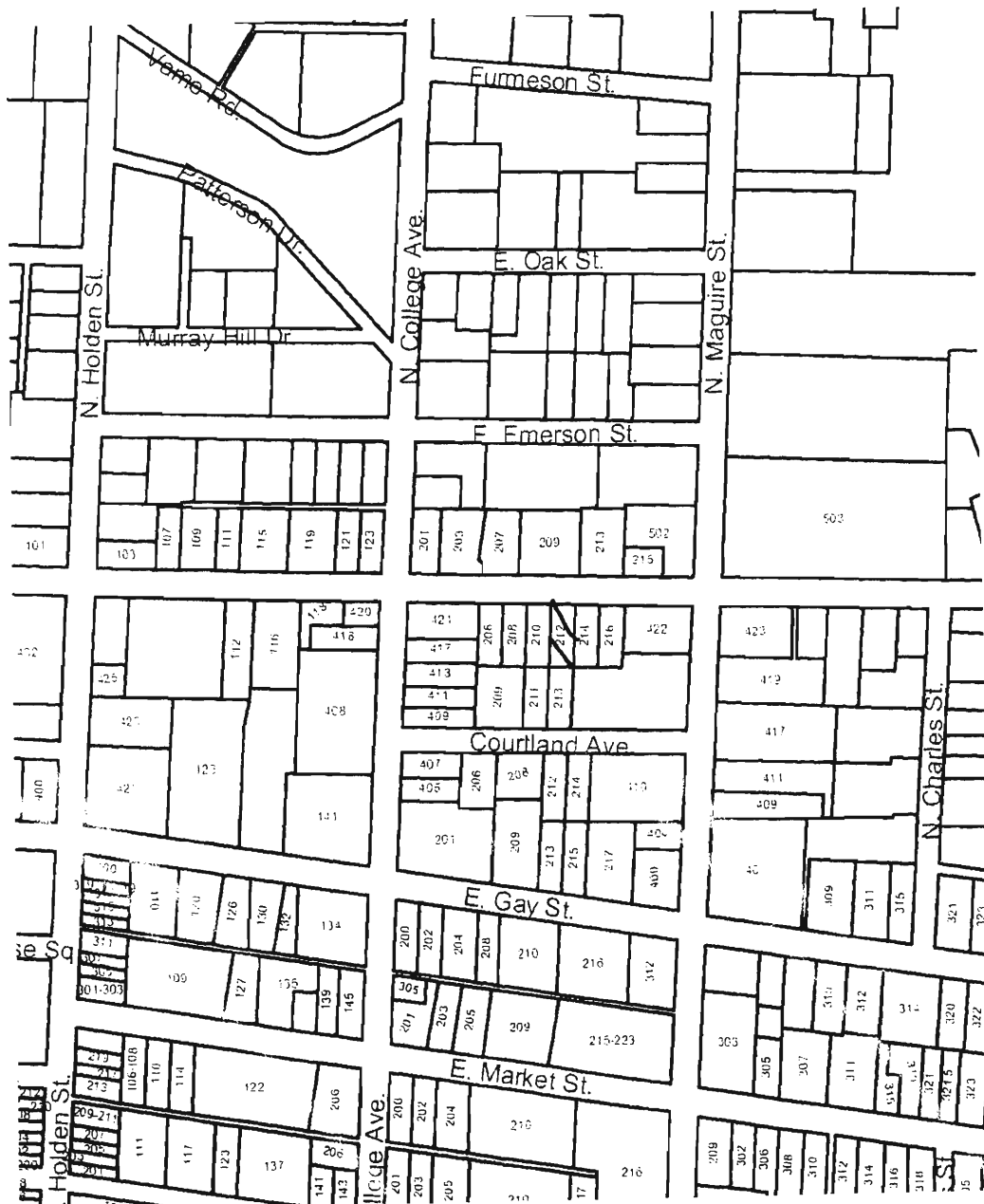
This house appears on the 1914 Sanborn Fire Insurance map.

Page 3

212 E NORTH

B. County 101 Johnson

Location Map





212 E. North

Missouri Historic Resources Survey Form
Page 1

JOHNS004-913
Reference Number

D. Address / Location

213 E NORTH

E. City Warrensburg, MO B. County 101 Johnson

A. Historic Name

C. Other Name(s)

N. Ownership Private ☒ Local

2A. Architect / Builder / Designer / Engineer

unknown

2B. Architectural Style

2C. Vernacular Type

02 Massed-Plan, Side-Gabled

2D. Construction Date c. 1945

2E. Alteration Dates

2F. Date Rebuilt

2G. Date Moved

2H. Demo Date

2J. Historic Function

01 Domestic

2K. Historic Sub-Function

01A Single Dwelling

Present Function

01 Domestic

2L. No. of Ancillary Structures

0

2M. Resource Type

Building

2N. Stories

Primary Structure

1

Secondary Structure

Secondary Structure

Q. Area(s) of Significance/Contexts

R. Significant Person(s)

S. Significant Event Date(s)

T. Significance - Continuation Sheet

History - Continuation Sheet

X

National Register Name

NR Eligibility

Non-contributing/Not Eligible

Integrity

Poor+

Survey Report

Phase II Warrensburg Survey

Survey Date

2007

Preparer Sally Schwenk Associates, Inc.

Photographs City of Warrensburg Community Development Dept

2I. Owner's Name and Address (if Different)

OTTER, MARK . DONNA

817 S MAGUIRE ST

WARRENSBURG MO 64093

Federal State Mix

2O. Structural Systems

PR Platform Frame

2P. Wall Materials

99 Other: T111

2Q. Other Materials

2R. Roof Shapes

GB Gable

2S. Roof Materials

63 Asphalt

2T. Roof Features

2U. Foundation Materials

65 Concrete

2V. Porch Type

ST Stoop

2W. Plan Code

RC Rectangle

2X. Description of Property - Continuation Sheet X

2Y. Description of Environment and
Outbuildings - Continuation Sheet X

2Z. Sources

Sanborn maps, plat maps, and previous survey.

Missouri Historic Resources Survey Form - Continuation Sheet

Reference Number

Page 2

D. Address / Location

213 E NORTH

E. City Warrensburg, MO

B. County 101 Johnson

2X. Further Description

This house has a moderate pitch roof with moderate eaves. The south elevation has three bays. From left to right, the bays are defined by a single window, the main entrance, and a pair of windows. The windows are six-over-six light, double-hung wood sash units with decorative shutters. A brick chimney is on the front roof slope. A secondary entrance with a gable hood and a tripartite band of windows are on the west elevation.

T. Significance**2Y. Description of Environment and Outbuildings****History**

Available Sanborn Fire Insurance maps do not cover this area of Warrensburg.

Missouri Historic Resources Survey Form - Continuation Sheet

Reference Number

Page 3

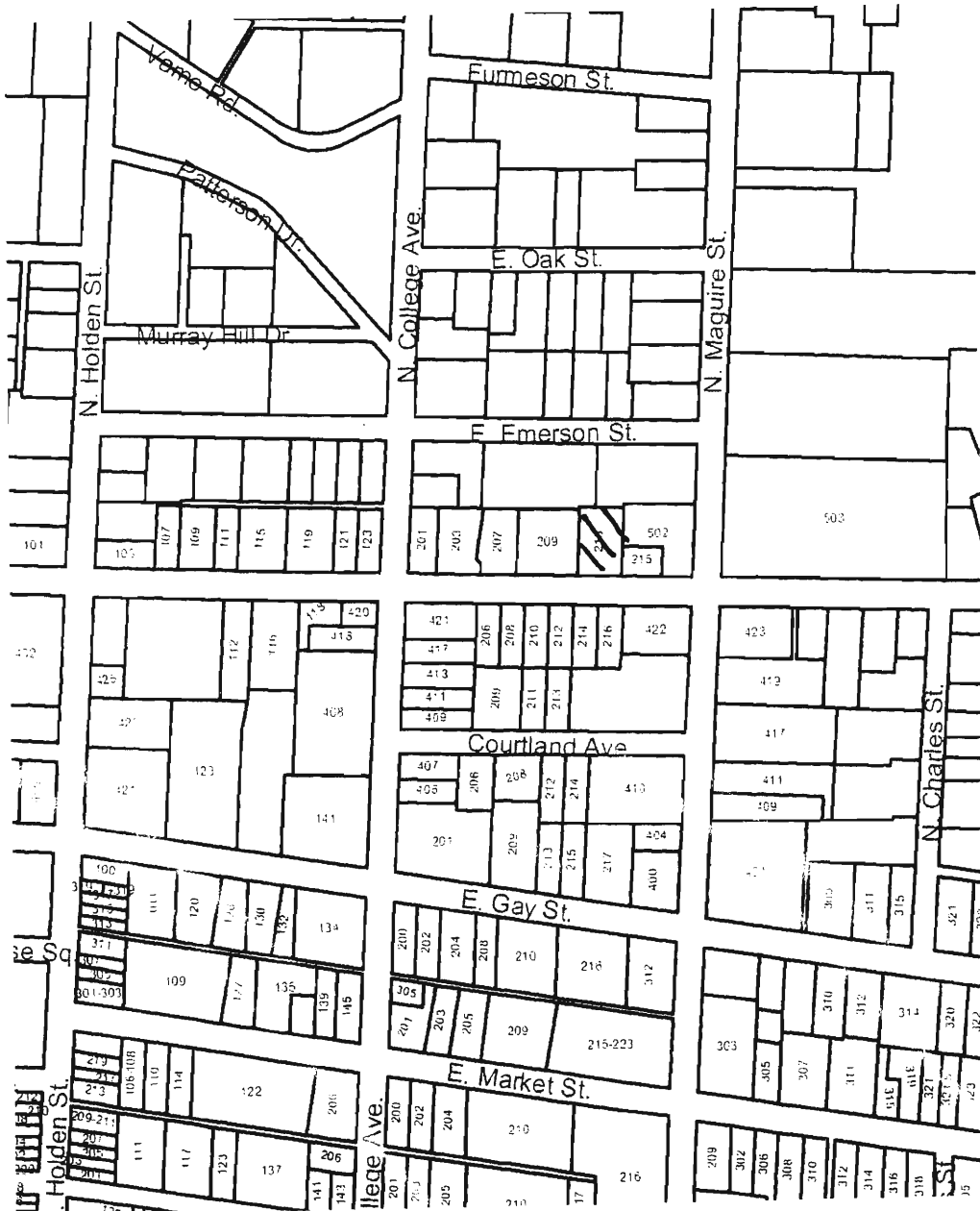
D. Address / Location

213 E NORTH

E. City Warrensburg, MO

B. County 101 Johnson

Location Map





213 E. North

Missouri Historic Resources Survey Form

Page 1

3045004-914
Reference Number

D. Address / Location

214 E NORTH

E. City

Warrensburg, MO

B. County

101 Johnson

A. Historic Name

C. Other Name(s)

N. Ownership

Private

☒ X

Local

2I. Owner's Name and Address (if Different)

HOWE, MARY ANN

214 E NORTH ST

WARRENSBURG MO 64093

Federal

State

Mix

2A. Architect / Builder / Designer / Engineer

unknown

2O. Structural Systems

WU Wood Undetermined

2B. Architectural Style

2P. Wall Materials

64 Asbestos

2C. Vernacular Type

07 Gable-Front-and-Wing

2Q. Other Materials

2D. Construction Date

c. 1895

2E. Alteration Dates

2F. Date Rebuilt

2G. Date Moved

2H. Demo Date

2R. Roof Shapes

1G Intersecting Gable

2J. Historic Function

01 Domestic

2S. Roof Materials

63 Asphalt

2K. Historic Sub-Function

01A Single Dwelling

2T. Roof Features

Present Function

01 Domestic

2L. No. of Ancillary Structures

1

2M. Resource Type

Building

2N. Stories

Primary Structure

1

Secondary Structure

1

Secondary Structure

2U. Foundation Materials

40 Stone

2V. Porch Type

OH One-Half

Q. Area(s) of Significance/Contexts

2W. Plan Code

IR Irregular

R. Significant Person(s)

S. Significant Event Date(s)

T. Significance - Continuation Sheet

History - Continuation Sheet

☒ X

National Register Name

NR Eligibility

Potential to Contribute

Integrity

Good

Survey Report

Phase II Warrensburg Survey

Survey Date

2007

Preparer

Sally Schwenk Associates, Inc.

Photographs

City of Warrensburg Community Development Dept

2X. Description of Property - Continuation Sheet

☒ X

2Y. Description of Environment and Outbuildings - Continuation Sheet

☒ X

2Z. Sources

Sanborn maps, plat maps, and previous survey.

Missouri Historic Resources Survey Form - Continuation Sheet

Reference Number

Page 2

D. Address / Location

214 E NORTH

E. City Warrensburg, MO

B. County 101 Johnson

2X. Further Description

This house has a steep pitch cross-gable roof with moderate eaves. The prominent front-facing gable is at the east end. The primary facade has two bays. From left to right, the bays are defined by a paired window and the main entrance. The windows are tall, narrow, two-over-two light, double-hung wood sash units. A hip roof porch shelters the entrance and features a single square wood support post and no balustrade. Additional historic architectural features include the wood window casing trim and the stone foundation.

T. Significance**2Y. Description of Environment and Outbuildings**

A historic garage located at the rear of the lot has a gable-front roof with wide eaves, a single-car vehicular bay, vertical wood siding, hinged wood doors, and vertical wood siding.

History

This house appears on the 1914 Sanborn Fire Insurance map.

Missouri Historic Resources Survey Form - Continuation Sheet

Page 3

Reference Number

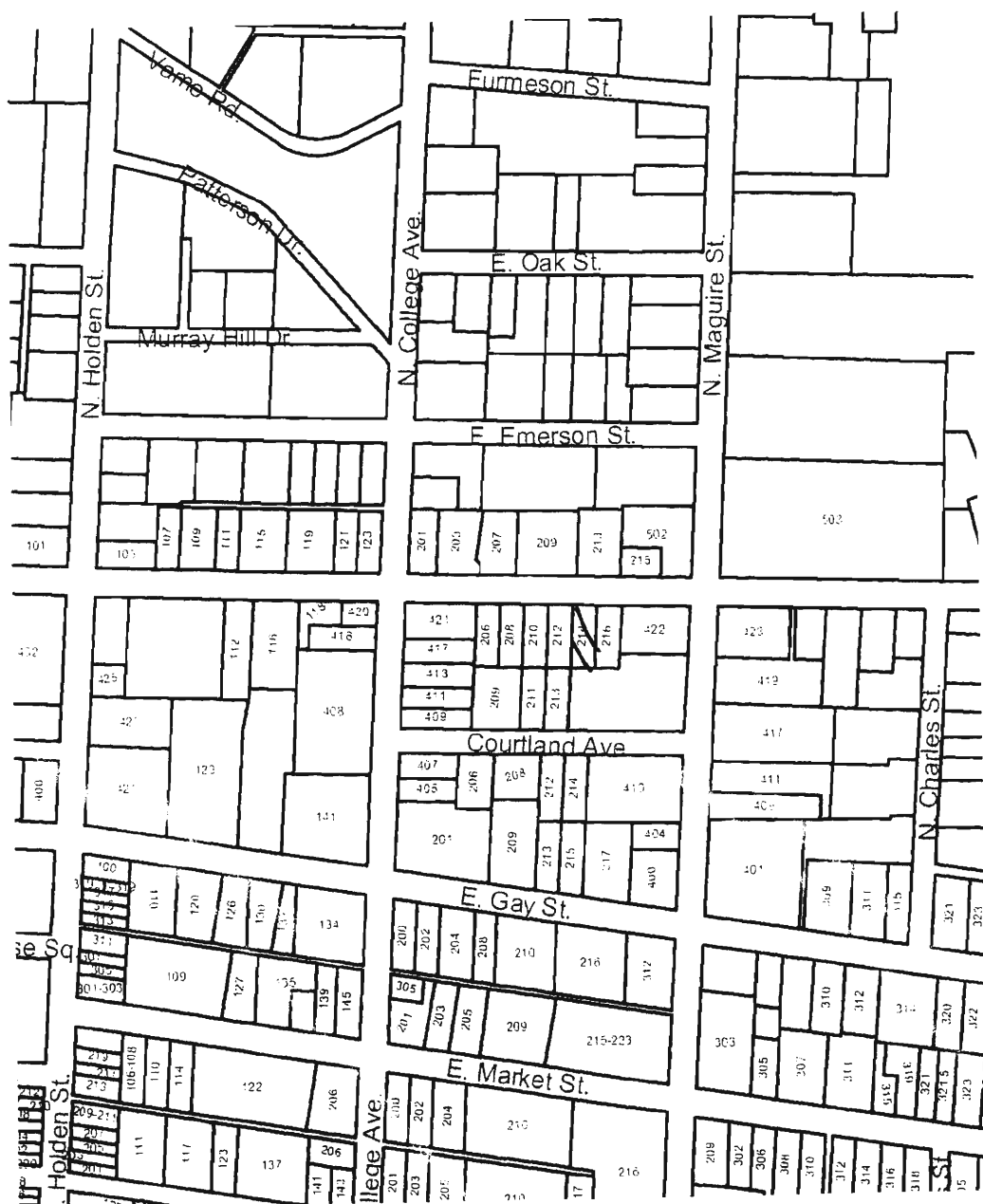
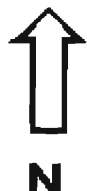
D. Address / Location

214 E NORTH

E. City Warrensburg, MO

B. County 101 Johnson

Location Map





214 E. North

Missouri Historic Resources Survey Form

Page 1

20A5004 - 915
Reference Number

D. Address / Location

215 E NORTH

E. City Warrensburg, MO B. County 101 Johnson

A. Historic Name

C. Other Name(s)

N. Ownership

Private

☒

Local

2A. Architect / Builder / Designer / Engineer

unknown

2B. Architectural Style

70 Modern Movement: Minimal Traditional

2C. Vernacular Type

2D. Construction Date

c. 1955

2E. Alteration Dates

2F. Date Rebuilt

2G. Date Moved

2H. Demo Date

2J. Historic Function

01 Domestic

2K. Historic Sub-Function

01A Single Dwelling

Present Function

01 Domestic

2L. No. of Ancillary Structures

0

2M. Resource Type

Building

2N. Stories

Primary Structure

1

Secondary Structure

Secondary Structure

Q. Area(s) of Significance/Contexts

R. Significant Person(s)

S. Significant Event Date(s)

T. Significance - Continuation Sheet

History - Continuation Sheet

☒

National Register Name

NR Eligibility

Potential to Contribute

Integrity

Good

Survey Report

Phase II Warrensburg Survey

Survey Date

2007

Preparer Sally Schwenk Associates, Inc.

Photographs City of Warrensburg Community Development Dept

2I. Owner's Name and Address (if Different)

OTTER, MARK . DONNA

817 S MAGUIRE ST

WARRENSBURG MO 64093

Federal

State

Mix

2O. Structural Systems

PR Platform Frame

2P. Wall Materials

64 Asbestos

2Q. Other Materials

2R. Roof Shapes

IG Intersecting Gable

2S. Roof Materials

63 Asphalt

2T. Roof Features

2U. Foundation Materials

65 Concrete

2V. Porch Type

ST Stoop

2W. Plan Code

RC Rectangle

2X. Description of Property - Continuation Sheet ☒2Y. Description of Environment and
Outbuildings - Continuation Sheet ☒

2Z. Sources

Sanborn maps, plat maps, and previous survey.

Missouri Historic Resources Survey Form - Continuation Sheet**Page 2****Reference Number****D. Address / Location**

215 E NORTH

E. City Warrensburg, MO**B. County** 101 Johnson**2X. Further Description**

This house has a shallow pitch cross-gable roof with no eaves. The primary facade has five bays. From left to right the bays are defined by a single window, a pair of windows, the main entrance, a pair of windows, and a single window. The front-facing gable projection is at the center of the primary facade. The entrance bay recesses to form a shallow entrance porch. The windows are horizontally divided two-over-two light, double-hung wood sash units.

T. Significance**2Y. Description of Environment and Outbuildings****History**

Available Sanborn Fire Insurance maps do not cover this area of Warrensburg.

Missouri Historic Resources Survey Form - Continuation Sheet

Page 3

Reference Number

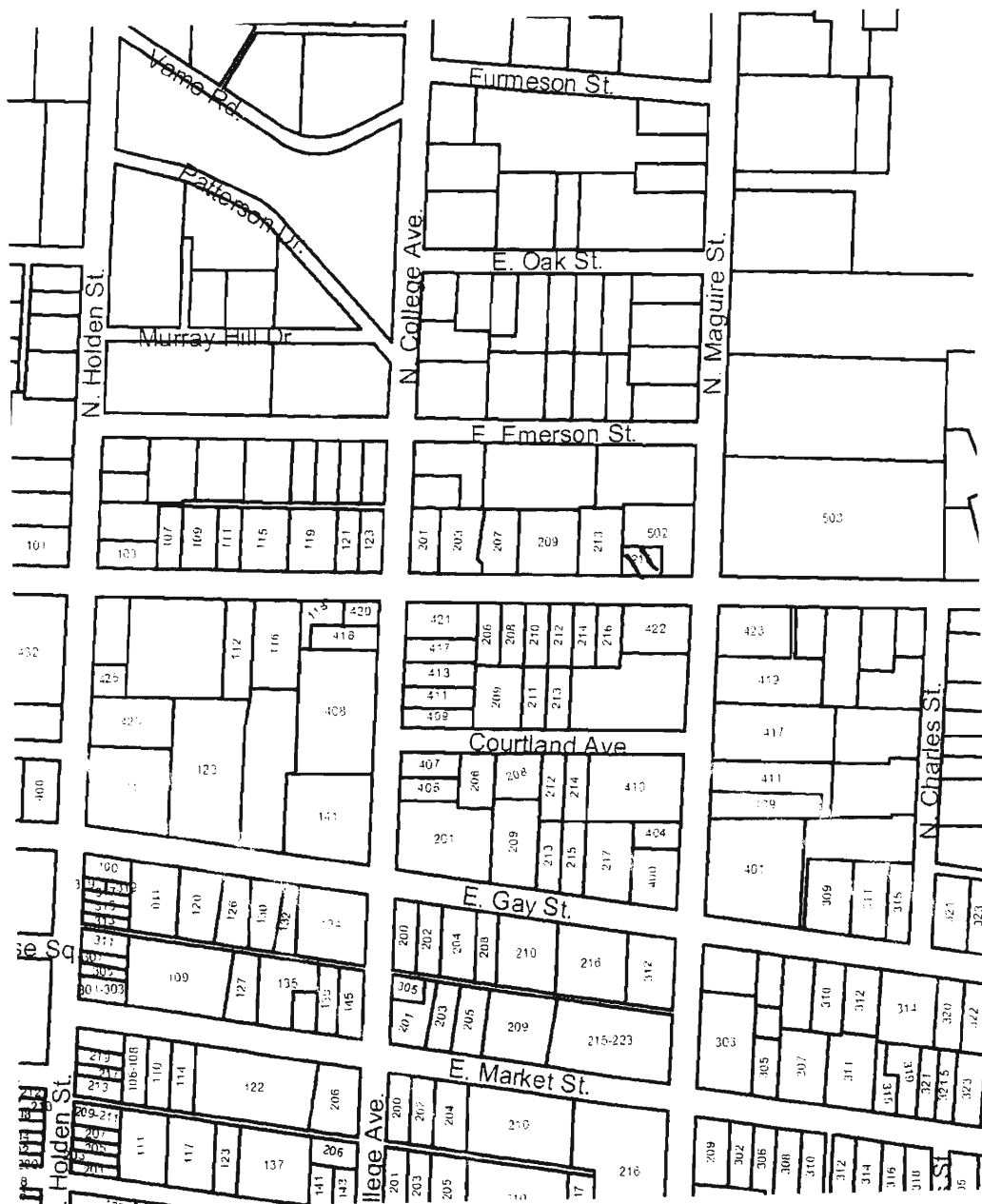
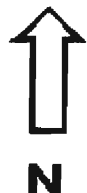
D. Address / Location

215 E NORTH

E. City Warrensburg, MO

B. County 101 Johnson

Location Map





215 E. North

Missouri Historic Resources Survey Form
Page 1

3045004-9116
Reference Number

D. Address / Location

216 E NORTH

E. City Warrensburg, MO B. County 101 Johnson

A. Historic Name

C. Other Name(s)

N. Ownership

Private

X

Local

2I. Owner's Name and Address (if Different)

MICHAEL, STEPHEN . ANN

712 S 13 HWY

LEXINGTON, MO 64067

Federal

State

Mix

2A. Architect / Builder / Designer / Engineer

unknown

2O. Structural Systems

PR Platform Frame

2B. Architectural Style

2P. Wall Materials

21 Weatherboard

2C. Vernacular Type

22 Bungalow/Bungalowoid

2Q. Other Materials

2D. Construction Date

c. 1925

2E. Alteration Dates

2F. Date Rebuilt

2G. Date Moved

2H. Demo Date

2R. Roof Shapes

CG Clipped Gable

2J. Historic Function

01 Domestic

2S. Roof Materials

63 Asphalt

2K. Historic Sub-Function

01A Single Dwelling

2T. Roof Features

Present Function

01 Domestic

2L. No. of Ancillary Structures

0

2M. Resource Type

Building

2N. Stories

Primary Structure

1½

Secondary Structure

Secondary Structure

2U. Foundation Materials

65 Concrete

2V. Porch Type

ST Stoop

Q. Area(s) of Significance/Contexts

2W. Plan Code

RC Rectangle

R. Significant Person(s)

S. Significant Event Date(s)

2X. Description of Property - Continuation Sheet X

T. Significance - Continuation Sheet

2Y. Description of Environment and Outbuildings - Continuation Sheet X

History - Continuation Sheet

X

2Z. Sources

Sanborn maps, plat maps, and previous survey.

National Register Name

NR Eligibility

Non-contributing/Not Eligible

Integrity

Poor+

Survey Report

Phase II Warrensburg Survey

Survey Date

2007

Preparer

Sally Schwenk Associates, Inc.

Photographs

City of Warrensburg Community Development Dept

Missouri Historic Resources Survey Form - Continuation Sheet**Page 2**

Reference Number

D. Address / Location

216 E NORTH

E. City Warrensburg, MO**B. County** 101 Johnson**2X. Further Description**

This house has a moderate pitch front-gable roof with wide eaves and a clipped gable end. The primary facade has three bays. From left to right, the bays are defined by a single window, the main entrance, and a triple window. The windows are three-over-one light, double-hung wood sash units. A clipped gable roof porch with a hipped extension shelters the facade bays and has been enclosed. Historic architectural elements include the wood clapboard siding, the wood window casing trim, and the exposed rafters under the eaves.

T. Significance**2Y. Description of Environment and Outbuildings****History**

This house does not appear on the 1945 Sanborn map, suggesting it may have been moved to this location.

Missouri Historic Resources Survey Form - Continuation Sheet

Page 3

Reference Number

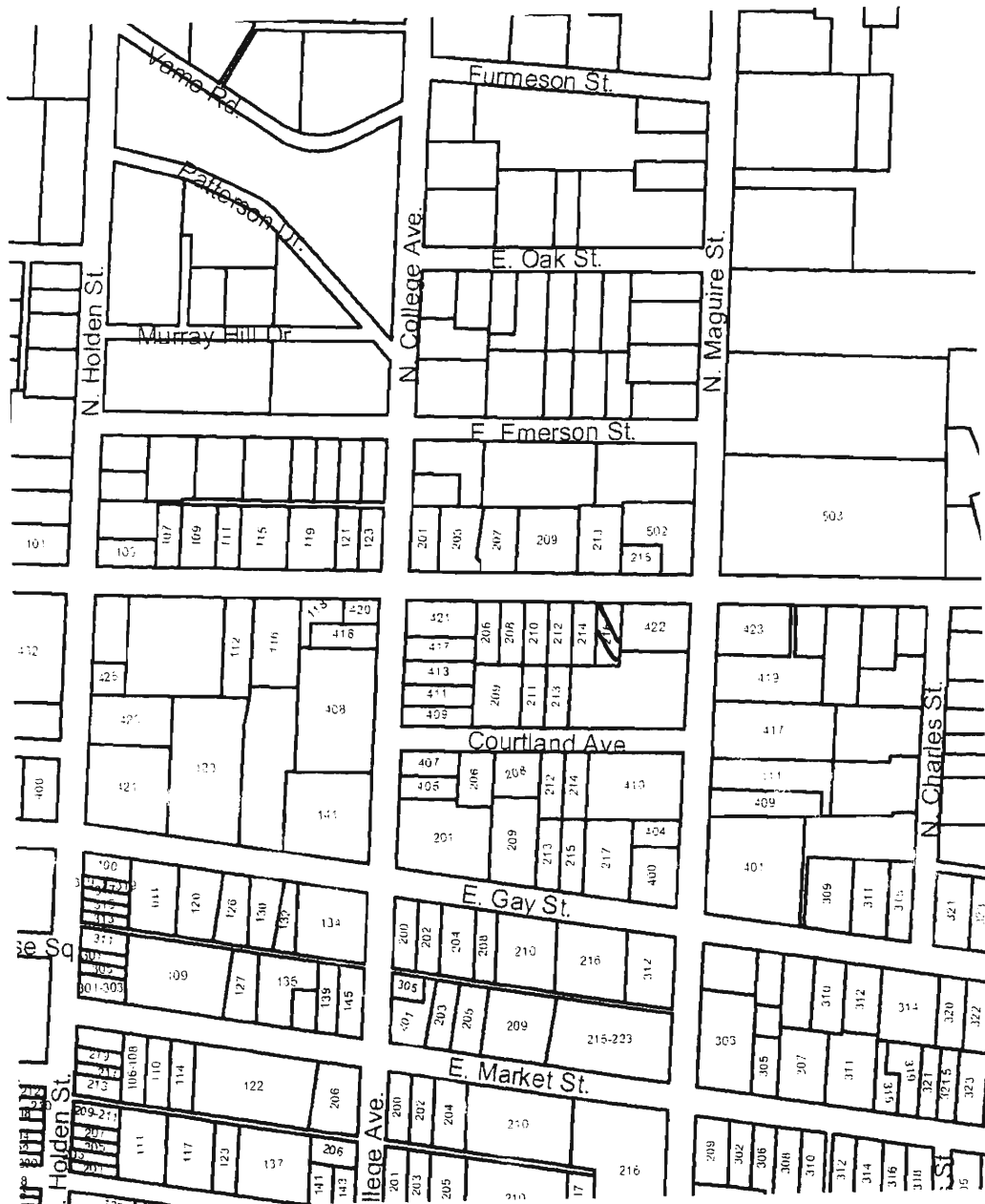
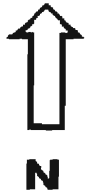
D. Address / Location

216 E NORTH

E. City Warrensburg, MO

B. County 101 Johnson

Location Map





216 E. North

Missouri Historic Resources Survey Form

Page 1

30AS004-917
Reference Number

D. Address / Location

101 W NORTH

E. City

Warrensburg, MO

B. County

101 Johnson

A. Historic Name

C. Other Name(s)

N. Ownership

Private

☒

Local

Federal

State

Mix

2A. Architect / Builder / Designer / Engineer

unknown

2B. Architectural Style

70 Modern Movement: Ranch

2C. Vernacular Type

2D. Construction Date

c. 1960

2E. Alteration Dates

2F. Date Rebuilt

2G. Date Moved

2H. Demo Date

2J. Historic Function

01 Domestic

2K. Historic Sub-Function

01A Single Dwelling

Present Function

01 Domestic

2L. No. of Ancillary Structures

0

2M. Resource Type

Building

2N. Stories

Primary Structure

1

Secondary Structure

Secondary Structure

Q. Area(s) of Significance/Contexts

070 Community Plan. & Development

R. Significant Person(s)

S. Significant Event Date(s)

T. Significance - Continuation Sheet

History - Continuation Sheet

☒

National Register Name

NR Eligibility

Potential to Contribute

Integrity

Good

Survey Report

Phase II Warrensburg Survey

Survey Date

2007

Preparer

Sally Schwenk Associates, Inc.

Photographs

City of Warrensburg Community Development Dept

2I. Owner's Name and Address (if Different)

JOHNSON, CLAYTON H. TAMMY Y

819 S MAIN

WARRENSBURG, MO 64093

2O. Structural Systems

PR Platform Frame

2P. Wall Materials

30 Brick

64 Asbestos

2Q. Other Materials

2R. Roof Shapes

IG Intersecting Gable

2S. Roof Materials

63 Asphalt

2T. Roof Features

2U. Foundation Materials

65 Concrete

2V. Porch Type

CB Central Bay

2W. Plan Code

RC Rectangle

2X. Description of Property - Continuation Sheet ☒2Y. Description of Environment and Outbuildings - Continuation Sheet ☒

2Z. Sources

Sanborn maps, plat maps, and previous survey.

Missouri Historic Resources Survey Form - Continuation Sheet**Reference Number****Page 2****D. Address / Location**

101 W NORTH

E. City Warrensburg, MO**B. County** 101 Johnson**2X. Further Description**

This mid-twentieth century house has a shallow pitch, cross-gable roof with wide eaves. The front-facing gable projection is at the center of the primary facade. The primary facade has six bays. From left to right, the bays are defined by two single windows, the main entrance, a tripartite picture window, a secondary entrance door, and a single-car garage. The windows are horizontally divided two-over-two light, double-hung wood sash units with decorative shutters. The cross-gable projection forms a porch over the two center bays and features turned post supports and a brick support pier at the west end.

T. Significance**2Y. Description of Environment and Outbuildings****History**

At different house appears at this location on the 1945 Sanborn map.

Missouri Historic Resources Survey Form - Continuation Sheet

Page 3

Reference Number

D. Address / Location

101 W NORTH

E. City Warrensburg, MO

B. County 101 Johnson

Location Map





101 W. North

Missouri Historic Resources Survey Form

Page 1

30A5004-918
Reference Number

D. Address / Location

106 W NORTH

E. City

Warrensburg, MO

B. County

101 Johnson

A. Historic Name

C. Other Name(s)

N. Ownership

Private

☒

Local

2I. Owner's Name and Address (if Different)

REPP, MARGY A

810 WILDWOOD APT 3

JEFFERSON CITY, MO 65109

Federal

State

Mix

2A. Architect / Builder / Designer / Engineer

unknown

2O. Structural Systems

BF Balloon Frame

2B. Architectural Style

2P. Wall Materials

64 Asbestos

2C. Vernacular Type

07 Gable-Front-and-Wing

2Q. Other Materials

2D. Construction Date

Late 19th c

2E. Alteration Dates

2F. Date Rebuilt

2G. Date Moved

2H. Demo Date

2R. Roof Shapes

IG Intersecting Gable

2J. Historic Function

01 Domestic

2S. Roof Materials

63 Asphalt

2K. Historic Sub-Function

01A Single Dwelling

2T. Roof Features

Present Function

01 Domestic

2L. No. of Ancillary Structures

0

2M. Resource Type

Building

2U. Foundation Materials

40 Stone

2N. Stories

Primary Structure

2

Secondary Structure

Secondary Structure

2V. Porch Type

ST Stoop

Q. Area(s) of Significance/Contexts

070 Community Plan. & Development

2W. Plan Code

IR Irregular

R. Significant Person(s)

S. Significant Event Date(s)

2X. Description of Property - Continuation Sheet

X

T. Significance - Continuation Sheet

History - Continuation Sheet

X

2Y. Description of Environment and Outbuildings - Continuation Sheet

X

National Register Name

NR Eligibility

Not eligible

2Z. Sources

Sanborn maps, plat maps, and previous survey.

Integrity

Poor+

Survey Report

Phase II Warrensburg Survey

Survey Date

2007

Preparer

Sally Schwenk Associates, Inc.

Photographs

City of Warrensburg Community Development Dept

Missouri Historic Resources Survey Form - Continuation Sheet**Reference Number****Page 2****D. Address / Location**

106 W NORTH

E. City Warrensburg, MO**B. County** 101 Johnson**2X. Further Description**

This house has a steep pitch, cross-gable roof with moderate eaves. The primary facade has three bays. From left to right, the bays are defined by a single window, the main entrance, and a pair of windows. The windows are one-over-one light, double-hung wood sash units. The original porch is missing and the entrance is unsheltered. Historic architectural elements include the brick chimney on the roof ridge, the original wood window casing trim, the historic half-light wood paneled entrance door with transom above, and the exposed stone foundation.

T. Significance**2Y. Description of Environment and Outbuildings****History**

This house appears on the 1914 Sanborn Fire Insurance map, the earliest to show this part of W. North. The parcel is part of Holden's 1st Addition.

Missouri Historic Resources Survey Form - Continuation Sheet

Page 3

Reference Number

D. Address / Location

106 W NORTH

E. City Warrensburg, MO

B. County 101 Johnson

Location Map





106 W. North

Missouri Historic Resources Survey Form

Page 1

JOAS004-919
Reference Number

D. Address / Location

109-107 W NORTH

E. City

Warrensburg, MO

B. County

101 Johnson

A. Historic Name

C. Other Name(s)

N. Ownership

Private

☒

Local

Federal

State

Mix

2A. Architect / Builder / Designer / Engineer

unknown

2B. Architectural Style

61 Prairie School

2C. Vernacular Type

01 American Four Square

2D. Construction Date

c. 1915

2E. Alteration Dates

2F. Date Rebuilt

2G. Date Moved

2H. Demo Date

2J. Historic Function

01 Domestic

2K. Historic Sub-Function

01A Single Dwelling

Present Function

01 Domestic

2L. No. of Ancillary Structures

0

2M. Resource Type

Building

2N. Stories

Primary Structure

2

Secondary Structure

Secondary Structure

Q. Area(s) of Significance/Contexts

030 Architecture

070 Community Plan. & Development

R. Significant Person(s)

S. Significant Event Date(s)

T. Significance - Continuation Sheet

History - Continuation Sheet

☒

National Register Name

NR Eligibility

Potential to Contribute

Integrity

Good

Survey Report

Phase II Warrensburg Survey

Survey Date

2007

Preparer

Sally Schwenk Associates, Inc.

Photographs

City of Warrensburg Community Development Dept

2I. Owner's Name and Address (if Different)

MYERS, FRANK E. MAXINE R

109 W NORTH ST

WARRENSBURG MO 64093-1327

2O. Structural Systems

WU Wood Undetermined

2P. Wall Materials

64 Asbestos

2Q. Other Materials

2R. Roof Shapes

GB Gable

2S. Roof Materials

63 Asphalt

2T. Roof Features

2U. Foundation Materials

40 Stone

2V. Porch Type

FU Full

2W. Plan Code

RC Rectangle

2X. Description of Property - Continuation Sheet

☒

2Y. Description of Environment and Outbuildings - Continuation Sheet

☒

2Z. Sources

Sanborn maps, plat maps, and previous survey.

Missouri Historic Resources Survey Form - Continuation Sheet

Reference Number

Page 2

D. Address / Location

109-107 W NORTH

E. City Warrensburg, MO**B. County** 101 Johnson**2X. Further Description**

This house has a moderate pitch, side-gable roof with wide eaves. The primary facade has three bays. From left to right, the bays are defined by a band of three windows, the main entrance, and a single window. The windows are six-over-one light, double-hung wood sash units. The historic hip roof porch spans the first-story facade and features square support posts and a solid balustrade wall. Historic architectural elements include the brick chimney on the roof ridge, the original wood window casing trim, the historic half-light wood paneled entrance door with transom above, and the exposed stone foundation.

T. Significance**2Y. Description of Environment and Outbuildings**

A historic gable-front garage located behind the house to the north has a single-car vehicular bay on the west elevation. The building has wide eaves and vertical wood siding.

History

This house appears on the 1945 Sanborn Fire Insurance map, the earliest to show this part of W. North. The parcel is part of Snow & Sack's Subdivision of Lots 3&4. Addition.

Missouri Historic Resources Survey Form - Continuation Sheet

Page 3

Reference Number

D. Address / Location


109-107 W NORTH

E. City Warrensburg, MO

B. County 101 Johnson

Location Map





109 W. North

Missouri Historic Resources Survey Form

Page 1

SOAS004 - 920

Reference Number

D. Address / Location

110 W NORTH

E. City

Warrensburg, MO

B. County

101 Johnson

A. Historic Name

C. Other Name(s)

N. Ownership

Private

☒

Local

Federal

State

Mix

2A. Architect / Builder / Designer / Engineer

unknown

2B. Architectural Style

2C. Vernacular Type

18 Gable-Front

2D. Construction Date

c. 1950

2E. Alteration Dates

2F. Date Rebuilt

2G. Date Moved

2H. Demo Date

2J. Historic Function

01 Domestic

2K. Historic Sub-Function

01A Single Dwelling

Present Function

01 Domestic

2L. No. of Ancillary Structures

0

2M. Resource Type

Building

2N. Stories

Primary Structure

1

Secondary Structure

Secondary Structure

Q. Area(s) of Significance/Contexts

070 Community Plan. & Development

R. Significant Person(s)

S. Significant Event Date(s)

T. Significance - Continuation Sheet

History - Continuation Sheet

☒

National Register Name

NR Eligibility

Potential to Contribute

Integrity

Good

Survey Report

Phase II Warrensburg Survey

Survey Date

2007

Preparer

Sally Schwenk Associates, Inc.

Photographs

City of Warrensburg Community Development Dept

2I. Owner's Name and Address (if Different)

LAFAYETTE JOHNSON CO LIBRARY D

2O. Structural Systems

CB Concrete Block

2P. Wall Materials

30 Brick

64 Asbestos

2Q. Other Materials

2R. Roof Shapes

GB Gable

2S. Roof Materials

63 Asphalt

2T. Roof Features

2U. Foundation Materials

65 Concrete

2V. Porch Type

ST Stoop

2W. Plan Code

RC Rectangle

2X. Description of Property - Continuation Sheet ☒2Y. Description of Environment and Outbuildings - Continuation Sheet ☒

2Z. Sources

Sanborn maps, plat maps, and previous survey.

Missouri Historic Resources Survey Form - Continuation Sheet**Page 2****Reference Number****D. Address / Location**

110 W NORTH

E. City Warrensburg, MO**B. County** 101 Johnson**2X. Further Description**

This building has a moderate pitch, gable-front roof with moderate eaves. The primary facade has three bays. From left to right, the bays are defined by a pair of windows, the main entrance, and a single-car vehicular bay. The windows are one-over-one light, double-hung wood sash units. The garage bay contains a set of double-leaf, half-light wood doors. A brick chimney is on the east roof slope.

T. Significance**2Y. Description of Environment and Outbuildings****History**

This building does not appear on the 1945 Sanborn. The parcel is part of N.B. Holden's 1st Addition.

Missouri Historic Resources Survey Form - Continuation Sheet

Page 3

Reference Number

D. Address / Location

110 W NORTH

E. City Warrensburg, MO

B. County 101 Johnson

Location Map





110 W. North

Missouri Historic Resources Survey Form

Page 1

JOAS004-921
Reference Number

D. Address / Location

112 W NORTH

E. City

Warrensburg, MO

B. County

101 Johnson

A. Historic Name

C. Other Name(s)

N. Ownership

Private

☒

Local

Federal

State

Mix

2A. Architect / Builder / Designer / Engineer

unknown

2B. Architectural Style

70 Modern Movement: Ranch

2C. Vernacular Type

2D. Construction Date

c. 1955

2E. Alteration Dates

2F. Date Rebuilt

2G. Date Moved

2H. Demo Date

2J. Historic Function

01 Domestic

2K. Historic Sub-Function

01A Single Dwelling

Present Function

01 Domestic

2L. No. of Ancillary Structures

0

2M. Resource Type

Building

2N. Stories

Primary Structure

1

Secondary Structure

Secondary Structure

Q. Area(s) of Significance/Contexts

030 Architecture

070 Community Plan. & Development

R. Significant Person(s)

S. Significant Event Date(s)

T. Significance - Continuation Sheet

History - Continuation Sheet

☒

National Register Name

NR Eligibility

Potential to Contribute

Integrity

Good

Survey Report

Phase II Warrensburg Survey

Survey Date

2007

Preparer

Sally Schwenk Associates, Inc.

Photographs

City of Warrensburg Community Development Dept

2I. Owner's Name and Address (if Different)

ROGERS, FOX, GRUENERT

112 W NORTH ST

WARRENSBURG MO 64093

2O. Structural Systems

PR Platform Frame

2P. Wall Materials

20 Wood

2Q. Other Materials

2R. Roof Shapes

HP Hipped

2S. Roof Materials

63 Asphalt

2T. Roof Features

2U. Foundation Materials

65 Concrete

2V. Porch Type

ST Stoop

DK Deck

2W. Plan Code

RC Rectangle

2X. Description of Property - Continuation Sheet

☒

2Y. Description of Environment and Outbuildings - Continuation Sheet

☒

2Z. Sources

Sanborn maps, plat maps, and previous survey.

Missouri Historic Resources Survey Form - Continuation Sheet

Reference Number

Page 2

D. Address / Location

112 W NORTH

E. City Warrensburg, MO**B. County** 101 Johnson**2X. Further Description**

This mid-twentieth century house has a shallow pitch roof with wide eaves. The primary facade has three bays. From left to right, the bays are defined by a single-car garage, the main entrance, and a tripartite picture window. The windows are double-hung sash units. A non-historic unpainted wood deck is in front of the two west end bays.

T. Significance**2Y. Description of Environment and Outbuildings****History**

This building does not appear on the 1945 Sanborn. The parcel is part of N.B. Holden's 1st Addition.

Missouri Historic Resources Survey Form - Continuation Sheet
Page 3

Reference Number

D. Address / Location


112 W NORTH

E. City Warrensburg, MO

B. County 101 Johnson

Location Map





112 W. North

Missouri Historic Resources Survey Form

Page 1

JOHNS004-922
Reference Number

D. Address / Location

113 W NORTH

E. City

Warrensburg, MO

B. County

101 Johnson

A. Historic Name

C. Other Name(s)

N. Ownership

Private

☒

Local

Federal

State

Mix

2A. Architect / Builder / Designer / Engineer

unknown

2B. Architectural Style

65 Bungalow/Craftsman

2C. Vernacular Type

2D. Construction Date

c. 1920

2E. Alteration Dates

2F. Date Rebuilt

2G. Date Moved

2H. Demo Date

2J. Historic Function

01 Domestic

2K. Historic Sub-Function

01A Single Dwelling

Present Function

01 Domestic

2L. No. of Ancillary Structures

0

2M. Resource Type

Building

2N. Stories

Primary Structure

1

Secondary Structure

Secondary Structure

Q. Area(s) of Significance/Contexts

030 Architecture

070 Community Plan. & Development

R. Significant Person(s)

S. Significant Event Date(s)

T. Significance - Continuation Sheet

History - Continuation Sheet

☒

National Register Name

NR Eligibility

Potential to Contribute

Integrity

Excellent

Survey Report

Phase II Warrensburg Survey

Survey Date

2007

Preparer

Sally Schwenk Associates, Inc.

Photographs

City of Warrensburg Community Development Dept

2I. Owner's Name and Address (if Different)

ISEMINGER, ELVA C. CHARLES E

113 W NORTH ST

WARRENBURG MO 64093-1359

2O. Structural Systems

PR Platform Frame

2P. Wall Materials

21 Weatherboard

2Q. Other Materials

2R. Roof Shapes

GB Gable

2S. Roof Materials

63 Asphalt

2T. Roof Features

2U. Foundation Materials

40 Cast Stone

2V. Porch Type

TQ Three-Quarter

2W. Plan Code

RC Rectangle

2X. Description of Property - Continuation Sheet ☒2Y. Description of Environment and Outbuildings - Continuation Sheet ☒

2Z. Sources

Sanborn maps, plat maps, and previous survey.

Missouri Historic Resources Survey Form - Continuation Sheet

Reference Number

Page 2

D. Address / Location

113 W NORTH

E. City Warrensburg, MO**B. County** 101 Johnson**2X. Further Description**

This house has a shallow pitch, gable-front roof with wide eaves. The primary facade has three bays. From left to right, the bays are defined by a single window, the main entrance, and a single window. The windows are one-over-one light, double-hung wood sash units. A shallow gable roof porch shelters the facade bays and features square support posts and a solid balustrade wall. The house the historic wood clapboards and window casing trim.

T. Significance**2Y. Description of Environment and Outbuildings****History**

This house appears on the 1945 Sanborn Fire Insurance map, the earliest to show this part of W. North. The parcel is part of Snow & Sack's Subdivision of Lots 3&4. Addition.

Missouri Historic Resources Survey Form - Continuation Sheet
Page 3

Reference Number

D. Address / Location

113 W NORTH

E. City Warrensburg, MO

B. County 101 Johnson

Location Map





113 W. North

Missouri Historic Resources Survey Form

Page 1

JOAS004-922
Reference Number

D. Address / Location

114 W NORTH

E. City

Warrensburg, MO

B. County

101 Johnson

A. Historic Name

C. Other Name(s)

N. Ownership

Private

☒

Local

2A. Architect / Builder / Designer / Engineer

unknown

2B. Architectural Style

2C. Vernacular Type

22 Bungalow/Bungalowoid

2D. Construction Date

c. 1920

2E. Alteration Dates

2F. Date Rebuilt

2G. Date Moved

2H. Demo Date

2J. Historic Function

01 Domestic

2K. Historic Sub-Function

01A Single Dwelling

Present Function

01 Domestic

2L. No. of Ancillary Structures

0

2M. Resource Type

Building

2N. Stories

Primary Structure

1

Secondary Structure

Secondary Structure

Q. Area(s) of Significance/Contexts

030 Architecture

070 Community Plan. & Development

R. Significant Person(s)

S. Significant Event Date(s)

T. Significance - Continuation Sheet

History - Continuation Sheet

☒

National Register Name

NR Eligibility

Potential to Contribute

Integrity

Good

Survey Report

Phase II Warrensburg Survey

Survey Date

2007

Preparer

Sally Schwenk Associates, Inc.

Photographs

City of Warrensburg Community Development Dept

2I. Owner's Name and Address (if Different)

MARKLEY, BARBARA J

114 W NORTH ST

WARRENSBURG, MO 64093

Federal

State

Mix

2O. Structural Systems

PR Platform Frame

2P. Wall Materials

92 Vinyl

2Q. Other Materials

2R. Roof Shapes

GB Gable

2S. Roof Materials

63 Asphalt

2T. Roof Features

2U. Foundation Materials

40 Stone

2V. Porch Type

TQ Three-Quarter

2W. Plan Code

RC Rectangle

2X. Description of Property - Continuation Sheet ☒2Y. Description of Environment and Outbuildings - Continuation Sheet ☒

2Z. Sources

Sanborn maps, plat maps, and previous survey.

Missouri Historic Resources Survey Form - Continuation Sheet
Page 2

Reference Number

D. Address / Location

114 W NORTH

E. City Warrensburg, MO

B. County 101 Johnson

2X. Further Description

This house has a moderate pitch, gable-front roof with wide eaves. The primary facade has three bays. From left to right, the bays are defined by a pair of windows, the main entrance, and a pair of windows. The windows are one-over-one light, double-hung wood sash units with decorative shutters. A shallow gable roof porch shelters the facade bays and features tapered square support posts that rest on brick piers, a matchstick balustrade and a wood floor.

T. Significance

2Y. Description of Environment and Outbuildings

History

This house appears on the 1945 Sanborn Fire Insurance map, but is not on the earlier 1914 map. The parcel is part of N.B. Holden's 1st Addition.

Missouri Historic Resources Survey Form - Continuation Sheet

Page 3

Reference Number

D. Address / Location

114 W NORTH

E. City Warrensburg, MO

B. County 101 Johnson

Location Map





114 W. North

Missouri Historic Resources Survey Form
Page 1

JOAS004 - 924
Reference Number

D. Address / Location

115 W NORTH

E. City Warrensburg, MO B. County 101 Johnson

A. Historic Name

C. Other Name(s)

N. Ownership Private ☒ Local

2A. Architect / Builder / Designer / Engineer

unknown

2B. Architectural Style

2C. Vernacular Type

02 Massed-Plan, Side-Gabled

2D. Construction Date c. 1925

2E. Alteration Dates

2F. Date Rebuilt

2G. Date Moved

2H. Demo Date

2J. Historic Function

01 Domestic

2K. Historic Sub-Function

01A Single Dwelling

Present Function

01 Domestic

2L. No. of Ancillary Structures 1

2M. Resource Type Building

2N. Stories

Primary Structure 1

Secondary Structure 1

Secondary Structure

Q. Area(s) of Significance/Contexts

030 Architecture

070 Community Plan. & Development

R. Significant Person(s)

S. Significant Event Date(s)

T. Significance - Continuation Sheet

History - Continuation Sheet X

National Register Name

NR Eligibility

Potential to Contribute

Integrity

Good

Survey Report

Phase II Warrensburg Survey

Survey Date

2007

Preparer Sally Schwenk Associates, Inc.

Photographs City of Warrensburg Community Development Dept

2I. Owner's Name and Address (if Different)

GARROW, ROBERT JOHN . SUSAN KA

115 W NORTH ST

WARRENSBURG, MO 64093

Federal State Mix

2O. Structural Systems

PR Platform Frame

2P. Wall Materials

92 Vinyl

2Q. Other Materials

2R. Roof Shapes

GB Gable

2S. Roof Materials

63 Asphalt

2T. Roof Features

2U. Foundation Materials

40 Cast Stone

2V. Porch Type

TQ Three-Quarter

2W. Plan Code

TS T-Shape

2X. Description of Property - Continuation Sheet X

2Y. Description of Environment and Outbuildings - Continuation Sheet X

2Z. Sources

Sanborn maps, plat maps, and previous survey.

Missouri Historic Resources Survey Form - Continuation Sheet

Page 2

Reference Number

D. Address / Location

115 W NORTH

E. City Warrensburg, MO**B. County** 101 Johnson**2X. Further Description**

This house has a shallow pitch, side-gable roof with wide eaves. The primary facade has five bays. From left to right, the bays are defined by a single window, a pair of windows, the main entrance, a pair of windows, and a single window. The windows are one-over-one light, double-hung wood sash units. A gable porch projects from the center of the facade and forms an enclosed porch. The porch features square support posts and a continuous band of windows on each elevation. Additional historic features include the brick chimney on the roof ridge and the rough-cut stone chimney on the east elevation and the exposed rusticated cast-stone foundation.

T. Significance**2Y. Description of Environment and Outbuildings**

A single-car, gable-front garage building located at the northwest corner of the lot has a shallow pitch roof, moderate eaves, and a non-historic overhead door.

History

This house appears on the 1945 Sanborn Fire Insurance map, the earliest to show this part of W. North. The parcel is part of Snow & Sack's Subdivision of Lots 3&4. Addition.

Missouri Historic Resources Survey Form - Continuation Sheet

Page 3

Reference Number

D. Address / Location


115 W NORTH

E. City Warrensburg, MO

B. County 101 Johnson

Location Map





115 W. North

Missouri Historic Resources Survey Form

Page 1

JGAS004 - 925
Reference Number

D. Address / Location

116 W NORTH

E. City

Warrensburg, MO

B. County

101 Johnson

A. Historic Name

C. Other Name(s)

N. Ownership

Private

☒

Local

2I. Owner's Name and Address (if Different)

COCHRAN, CARL C. LORIL

408 BLAKE ANTHONY DR

WARRENSBURG MO 64093

Federal

State

Mix

2A. Architect / Builder / Designer / Engineer

unknown

2O. Structural Systems

PR Platform Frame

2B. Architectural Style

2P. Wall Materials

92 Vinyl

2C. Vernacular Type

22 Bungalow/Bungalowoid

2Q. Other Materials

2D. Construction Date

c. 1920

2E. Alteration Dates

2F. Date Rebuilt

2G. Date Moved

2H. Demo Date

2R. Roof Shapes

GB Gable

2J. Historic Function

01 Domestic

2S. Roof Materials

63 Asphalt

2K. Historic Sub-Function

01A Single Dwelling

2T. Roof Features

Present Function

01 Domestic

2U. Foundation Materials

40 Stone

2L. No. of Ancillary Structures

1

2M. Resource Type

Building

2N. Stories

Primary Structure

1

Secondary Structure

1

Secondary Structure

2V. Porch Type

ST Stoop

Q. Area(s) of Significance/Contexts

030 Architecture

070 Community Plan. & Development

2W. Plan Code

RC Rectangle

R. Significant Person(s)

S. Significant Event Date(s)

2X. Description of Property - Continuation Sheet X

T. Significance - Continuation Sheet

History - Continuation Sheet

X

2Y. Description of Environment and Outbuildings - Continuation Sheet X

National Register Name

NR Eligibility

Potential to Contribute

2Z. Sources

Sanborn maps, plat maps, and previous survey.

Integrity

Good

Survey Report

Phase II Warrensburg Survey

Survey Date

2007

Preparer

Sally Schwenk Associates, Inc.

Photographs

City of Warrensburg Community Development Dept

Missouri Historic Resources Survey Form - Continuation Sheet**Page 2**

Reference Number

D. Address / Location

116 W NORTH

E. City Warrensburg, MO**B. County** 101 Johnson**2X. Further Description**

This house has a moderate pitch, gable-front roof with wide eaves. The primary facade has three bays. From left to right, the bays are defined by a single window, the main entrance, and a single of window. The windows are one-over-one light, double-hung sash units of undetermined material. A shallow gable porch shelters the facade bays and features tapered square support posts that rest on brick piers. The porch also features a matchstick balustrade and a wood floor.

T. Significance**2Y. Description of Environment and Outbuildings**

A gable front garage building located at the southeast corner of the lot. has two, single-car vehicular bays, wide eaves, and vinyl siding.

History

This house appears on the 1945 Sanborn Fire Insurance map. The parcel is part of N.B. Holden's 1st Addition.

Missouri Historic Resources Survey Form - Continuation Sheet

Page 3

Reference Number

D. Address / Location

116 W NORTH

E. City Warrensburg, MO

B. County 101 Johnson

Location Map





116 W. North

Missouri Historic Resources Survey Form

Page 1

JOHNSON - 926
Reference Number

D. Address / Location

117 W NORTH

E. City

Warrensburg, MO

B. County

101 Johnson

A. Historic Name

C. Other Name(s)

N. Ownership

Private

☒

Local

Federal

State

Mix

2A. Architect / Builder / Designer / Engineer

unknown

2B. Architectural Style

2C. Vernacular Type

01 American Four Square

2D. Construction Date

c. 1915

2E. Alteration Dates

2F. Date Rebuilt

2G. Date Moved

2H. Demo Date

2J. Historic Function

01 Domestic

2K. Historic Sub-Function

01A Single Dwelling

Present Function

01 Domestic

2L. No. of Ancillary Structures

0

2M. Resource Type

Building

2N. Stories

Primary Structure

2

Secondary Structure

Secondary Structure

Q. Area(s) of Significance/Contexts

070 Community Plan. & Development

R. Significant Person(s)

S. Significant Event Date(s)

T. Significance - Continuation Sheet

History - Continuation Sheet

☒

National Register Name

NR Eligibility

Non-contributing/Not Eligible

Integrity

Poor+

Survey Report

Phase II Warrensburg Survey

Survey Date

2007

Preparer

Sally Schwenk Associates, Inc.

Photographs

City of Warrensburg Community Development Dept

2I. Owner's Name and Address (if Different)

HELPHREY, RUBY A

117 W NORTH ST

WARRENSBURG MO 64093

2O. Structural Systems

WU Wood Undetermined

2P. Wall Materials

64 Asbestos

2Q. Other Materials

2R. Roof Shapes

GB Gable

2S. Roof Materials

63 Asphalt

2T. Roof Features

2U. Foundation Materials

01 None Listed

2V. Porch Type

FU Full (enclosed)

2W. Plan Code

RC Rectangle

2X. Description of Property - Continuation Sheet ☒2Y. Description of Environment and Outbuildings - Continuation Sheet ☒

2Z. Sources

Sanborn maps, plat maps, and previous survey.

Missouri Historic Resources Survey Form - Continuation Sheet

Reference Number

Page 2**D. Address / Location**

117 W NORTH

E. City Warrensburg, MO**B. County** 101 Johnson**2X. Further Description**

This house has a moderate pitch, gable-front roof with wide eaves. The primary facade has three bays. From left to right, the bays are defined on the first story by a single window, the main entrance, and a single window. The windows are one-over-one light, double-hung wood sash units and non-historic eight-over-one light vinyl sash units. A gable roof enclosed porch shelters the first-story facade bays. Historic architectural features include the exposed rafter tails under the eaves, the historic wood window casings, and the brick chimney on the east elevation.

T. Significance**2Y. Description of Environment and Outbuildings****History**

This house appears on the 1945 Sanborn Fire Insurance map, the earliest to show this part of W. North. The parcel is part of Snow & Sack's Subdivision of Lots 3&4. Addition.

Missouri Historic Resources Survey Form - Continuation Sheet

Page 3

Reference Number

D. Address / Location

117 W NORTH

E. City Warrensburg, MO

B. County 101 Johnson

Location Map





117 W. North

Missouri Historic Resources Survey Form

Page 1

30AS004 - 927
Reference Number

D. Address / Location

118 W NORTH

E. City

Warrensburg, MO

B. County

101 Johnson

A. Historic Name

C. Other Name(s)

N. Ownership

Private

☒

Local

Federal

State

Mix

2A. Architect / Builder / Designer / Engineer

unknown

2B. Architectural Style

2C. Vernacular Type

22 Bungalow/Bungalowoid

2D. Construction Date

c. 1920

2E. Alteration Dates

2F. Date Rebuilt

2G. Date Moved

2H. Demo Date

2J. Historic Function

01 Domestic

2K. Historic Sub-Function

01A Single Dwelling

Present Function

01 Domestic

2L. No. of Ancillary Structures

0

2M. Resource Type

Building

2N. Stories

Primary Structure

1

Secondary Structure

Secondary Structure

Q. Area(s) of Significance/Contexts

030 Architecture

070 Community Plan. & Development

R. Significant Person(s)

S. Significant Event Date(s)

T. Significance - Continuation Sheet

History - Continuation Sheet

☒

National Register Name

NR Eligibility

Potential to Contribute

Integrity

Good

Survey Report

Phase II Warrensburg Survey

Survey Date

2007

Preparer

Sally Schwenk Associates, Inc.

Photographs

City of Warrensburg Community Development Dept

2I. Owner's Name and Address (if Different)

BRADLEY, GAROLD . A DEEANN

118 W NORTH ST

WARRENSBURG MO 64093-1328

2O. Structural Systems

PR Platform Frame

2P. Wall Materials

64 Asbestos

2Q. Other Materials

2R. Roof Shapes

GB Gable

2S. Roof Materials

63 Asphalt

2T. Roof Features

2U. Foundation Materials

40 Stone

2V. Porch Type

TQ Three-Quarter

2W. Plan Code

RC Rectangle

2X. Description of Property - Continuation Sheet ☒2Y. Description of Environment and Outbuildings - Continuation Sheet ☒

2Z. Sources

Sanborn maps, plat maps, and previous survey.

Missouri Historic Resources Survey Form - Continuation Sheet

Reference Number

Page 2

D. Address / Location

118 W NORTH

E. City Warrensburg, MO**B. County** 101 Johnson**2X. Further Description**

This house has a moderate pitch, gable-front roof with wide eaves. The primary facade has three bays. From left to right, the bays are defined by a pair of windows, the main entrance, and a pair of windows. The windows are three-over-one light, double-hung wood sash units. A shallow gable roof porch shelters the facade bays and features tapered square support posts that rest on brick piers. The porch also features a matchstick balustrade and a wood floor. A shed roof single-car garage addition is at the rear of the east elevation.

T. Significance**2Y. Description of Environment and Outbuildings****History**

This house is not on the 1914 Sanborn map, however it does show up on the 1945 edition. The parcel is part of N.B. Holden's 1st Addition.

Missouri Historic Resources Survey Form - Continuation Sheet

Page 3

Reference Number

D. Address / Location

118 W NORTH

E. City Warrensburg, MO

B. County 101 Johnson

Location Map





118 W. North

Missouri Historic Resources Survey Form

Page 1

JOAS004-9128
Reference Number

D. Address / Location

121 W NORTH

E. City

Warrensburg, MO

B. County

101 Johnson

A. Historic Name

C. Other Name(s)

N. Ownership

Private

☒ X

Local

Federal

State

Mix

2A. Architect / Builder / Designer / Engineer

unknown

2B. Architectural Style

2C. Vernacular Type

07 Gable-Front-and-Wing

2D. Construction Date

c. 1900

2E. Alteration Dates

c.1925

2F. Date Rebuilt

2G. Date Moved

2H. Demo Date

2J. Historic Function

01 Domestic

2K. Historic Sub-Function

01A Single Dwelling

Present Function

01 Domestic

2L. No. of Ancillary Structures

0

2M. Resource Type

Building

2N. Stories

Primary Structure

2

Secondary Structure

Secondary Structure

Q. Area(s) of Significance/Contexts

030 Architecture

070 Community Plan. & Development

R. Significant Person(s)

S. Significant Event Date(s)

T. Significance - Continuation Sheet

History - Continuation Sheet

☒ X

National Register Name

NR Eligibility

Potential to Contribute

Integrity

Good

Survey Report

Phase II Warrensburg Survey

Survey Date

2007

Preparer

Sally Schwenk Associates, Inc.

Photographs

City of Warrensburg Community Development Dept

2I. Owner's Name and Address (if Different)

BORCHERS, JEFFERY K. LORETTA

PO BOX 476

WARRENSBURG MO 64093

2O. Structural Systems

WU Wood Undetermined

2P. Wall Materials

61 Stucco

2Q. Other Materials

2R. Roof Shapes

IG Intersecting Gable

2S. Roof Materials

63 Asphalt

2T. Roof Features

2U. Foundation Materials

40 Stone

2V. Porch Type

R1 Recessed-1 Story

2W. Plan Code

IR Irregular

2X. Description of Property - Continuation Sheet

☒ X

2Y. Description of Environment and Outbuildings - Continuation Sheet

☒ X

2Z. Sources

Sanborn maps, plat maps, and previous survey.

Missouri Historic Resources Survey Form - Continuation Sheet

Reference Number

Page 2

D. Address / Location

121 W NORTH

E. City Warrensburg, MO**B. County** 101 Johnson**2X. Further Description**

This house has a steep pitch, cross-gable roof with wide eaves. The primary facade has four bays. From left to right, the bays are defined on the second story by three single windows and a pair of windows. The windows are one-over-one light, double-hung wood sash units. A hip roof porch spans the full width of the first story and features square wood support posts, a solid balustrade wall, and historically enclosed sections at each end. The enclosed sections feature continuous bands of windows. Additional historic features include the brick chimney at the west end of the roof ridge and the exposed rafter tails under the eaves.

T. Significance**2Y. Description of Environment and Outbuildings****History**

This house appears on the 1945 Sanborn Fire Insurance map, the earliest to show this part of W. North, with the partial porch enclosure that appears at the west end today. The parcel is part of Snow & Sack's Subdivision of Lots 3&4. Addition.

Missouri Historic Resources Survey Form - Continuation Sheet

Page 3

Reference Number

D. Address / Location

121 W NORTH

E. City Warrensburg, MO

B. County 101 Johnson

Location Map





121 W. North

Missouri Historic Resources Survey Form

Page 1

JOAS004-929

Reference Number

D. Address / Location

201 W NORTH

E. City

Warrensburg, MO

B. County

101 Johnson

A. Historic Name

C. Other Name(s)

N. Ownership

Private

☒

Local

Federal

State

Mix

2A. Architect / Builder / Designer / Engineer

unknown

2B. Architectural Style

45 Queen Anne

2C. Vernacular Type

2D. Construction Date

c. 1890

2E. Alteration Dates

2F. Date Rebuilt

2G. Date Moved

2H. Demo Date

2J. Historic Function

01 Domestic

2K. Historic Sub-Function

01A Single Dwelling

Present Function

01 Domestic

2L. No. of Ancillary Structures

0

2M. Resource Type

Building

2N. Stories

Primary Structure

2½

Secondary Structure

Secondary Structure

Q. Area(s) of Significance/Contexts

070 Community Plan. & Development

R. Significant Person(s)

S. Significant Event Date(s)

T. Significance - Continuation Sheet

History - Continuation Sheet

☒

National Register Name

NR Eligibility

Non-contributing/Not Eligible

Integrity

Poor+

Survey Report

Phase II Warrensburg Survey

Survey Date

2007

Preparer

Sally Schwenk Associates, Inc.

Photographs

City of Warrensburg Community Development Dept

2I. Owner's Name and Address (if Different)

KUNKEL, BETTY A

201 W NORTH ST

WARRENSBURG MO 64093

2O. Structural Systems

WU Wood Undetermined

2P. Wall Materials

92 Vinyl

2Q. Other Materials

2R. Roof Shapes

OT Other: Pyramidal

IG Intersecting Gable

2S. Roof Materials

63 Asphalt

2T. Roof Features

DR Dormer

2U. Foundation Materials

40 Stone

2V. Porch Type

WA Wrap-Around

2W. Plan Code

IR Irregular

2X. Description of Property - Continuation Sheet ☒2Y. Description of Environment and Outbuildings - Continuation Sheet ☒

2Z. Sources

Sanborn maps, plat maps, and previous survey.

Missouri Historic Resources Survey Form - Continuation Sheet

Reference Number

Page 2

D. Address / Location

201 W NORTH

E. City Warrensburg, MO**B. County** 101 Johnson**2X. Further Description**

This house has a steep pitch, hip roof with lower cross-gables. The primary facade has three bays. From left to right, the bays are defined on the first story by a pair of windows, the main entrance, and a single window. The windows are tall, narrow one-over-one light, double-hung wood sash units. A hip porch shelters the two east end bays and part of the east elevation. The porch features turned post supports and a matchstick balustrade. Additional historic features include the gable dormer on the front roof slope, the decorative brackets on the porch posts, and the partially exposed stone foundation.

T. Significance**2Y. Description of Environment and Outbuildings****History**

This house appears on the 1945 Sanborn Fire Insurance map, the earliest to show this part of W. North. The parcel is part of Solomon's North Addition.

Missouri Historic Resources Survey Form - Continuation Sheet

Page 3

Reference Number

D. Address / Location

201 W NORTH

E. City Warrensburg, MO

B. County 101 Johnson

Location Map





201 W. North

Missouri Historic Resources Survey Form

Page 1

30AS004-930
Reference Number

D. Address / Location

204 W NORTH

E. City

Warrensburg, MO

B. County

101 Johnson

A. Historic Name

C. Other Name(s)

N. Ownership

Private

☒

Local

2I. Owner's Name and Address (if Different)

HOLBERT, JUSTIN A

983 SE 301ST RD

LEETON MO 64761

Federal

State

Mix

2A. Architect / Builder / Designer / Engineer

unknown

2O. Structural Systems

PR Platform Frame

2B. Architectural Style

70 Modern Movement: Ranch

2P. Wall Materials

64 Asbestos

2C. Vernacular Type

2Q. Other Materials

2D. Construction Date

Post-1966

2E. Alteration Dates

2F. Date Rebuilt

2G. Date Moved

2H. Demo Date

2R. Roof Shapes

GB Gable

2J. Historic Function

01 Domestic

2S. Roof Materials

63 Asphalt

2K. Historic Sub-Function

01A Single Dwelling

2T. Roof Features

Present Function

01 Domestic

2U. Foundation Materials

65 Concrete

2L. No. of Ancillary Structures

0

2M. Resource Type

Building

2V. Porch Type

ST Stoop

2N. Stories

Primary Structure

1

Secondary Structure

Secondary Structure

Q. Area(s) of Significance/Contexts

R. Significant Person(s)

S. Significant Event Date(s)

T. Significance - Continuation Sheet

History - Continuation Sheet

☒

National Register Name

NR Eligibility

Non-contributing/Not Eligible

Integrity

Non-Historic

2X. Description of Property - Continuation Sheet

☒

2Y. Description of Environment and Outbuildings - Continuation Sheet

☒

2Z. Sources

Sanborn maps, plat maps, and previous survey.

Survey Report

Phase II Warrensburg Survey

Survey Date

2007

Preparer

Sally Schwenk Associates, Inc.

Photographs

City of Warrensburg Community Development Dept

Missouri Historic Resources Survey Form - Continuation Sheet

Reference Number

Page 2

D. Address / Location

204 W NORTH

E. City Warrensburg, MO**B. County** 101 Johnson**2X. Further Description**

This house has a shallow pitch side-gable roof with tight eaves. A shallow pitch front-facing gable projection is at the west end of the primary facade. The primary facade has four bays. From left to right, the bays are defined by a pair of windows, two large picture windows, and a small entrance hall window. The windows vary and include horizontally divided two-over-two light, double-hung sash units; multi-light fixed picture window units; and a fixed sash diamond-shaped unit. The main entrance leads into the east side elevation of the gabled projection at the west end. A wood balustrade and lattice above form a screen at the stoop entrance. A short brick chimney is on the rear roof slope.

T. Significance**2Y. Description of Environment and Outbuildings****History**

This building does not appear on the 1945 Sanborn map. The parcel is part of N.B. Holden's 1st Addition.

Missouri Historic Resources Survey Form - Continuation Sheet

Page 3

Reference Number

D. Address / Location

204 W NORTH

E. City Warrensburg, MO

B. County 101 Johnson

Location Map





204 W. North

Missouri Historic Resources Survey Form

Page 1

JO AS004 - 931
Reference Number

D. Address / Location

205 W NORTH

E. City

Warrensburg, MO

B. County

101 Johnson

A. Historic Name

C. Other Name(s)

N. Ownership

Private

☒

Local

Federal

State

Mix

2A. Architect / Builder / Designer / Engineer

unknown

2B. Architectural Style

45 Queen Anne

2C. Vernacular Type

2D. Construction Date

c. 1895

2E. Alteration Dates

2F. Date Rebuilt

2G. Date Moved

2H. Demo Date

2J. Historic Function

01 Domestic

2K. Historic Sub-Function

01A Single Dwelling

Present Function

01 Domestic

2L. No. of Ancillary Structures

1

2M. Resource Type

Building

2N. Stories

Primary Structure

1½

Secondary Structure

1

Secondary Structure

Q. Area(s) of Significance/Contexts

030 Architecture

070 Community Plan. & Development

R. Significant Person(s)

S. Significant Event Date(s)

T. Significance - Continuation Sheet

History - Continuation Sheet

☒

National Register Name

NR Eligibility

Potential to Contribute

Integrity

Good

Survey Report

Phase II Warrensburg Survey

Survey Date

2007

Preparer

Sally Schwenk Associates, Inc.

Photographs

City of Warrensburg Community Development Dept

2I. Owner's Name and Address (if Different)

WOODY, BESSIE L

205 W NORTH ST

WARRENSBURG MO 64093-1329

2O. Structural Systems

WU Wood Undetermined

2P. Wall Materials

21 Weatherboard

22 Shingle Decorative

2Q. Other Materials

2R. Roof Shapes

CM Complex

2S. Roof Materials

63 Asphalt

2T. Roof Features

DR Dormer

2U. Foundation Materials

40 Stone

2V. Porch Type

OH One-Half

2W. Plan Code

IR Irregular

2X. Description of Property - Continuation Sheet ☒2Y. Description of Environment and Outbuildings - Continuation Sheet ☒

2Z. Sources

Sanborn maps, plat maps, and previous survey.

Missouri Historic Resources Survey Form - Continuation Sheet

Reference Number

Page 2

D. Address / Location

205 W NORTH

E. City Warrensburg, MO**B. County** 101 Johnson**2X. Further Description**

This house has a steep pitch, hipped roof with lower cross-gables. The primary facade has three bays. From left to right, the bays are defined by a large single window, the main entrance, and a single window. The windows are one-over-one light, double-hung wood sash units with exterior aluminum storm windows. The two east end bays are recessed under the main hip roof to form a porch that features fluted column supports and a wood balustrade. Additional historic features include the decorative fish scale shingles on the gable walls, the historic wood trim elements (wall corner, fascia, window and door casing trim, etc.), and the diamond-shaped muntin pattern in the gable windows.

T. Significance**2Y. Description of Environment and Outbuildings**

A historic, gable-front, single-car garage located at the northeast corner of the lot has vertical wood siding, a pent roof over the vehicular entrance bay, and double-leaf hinged wood doors.

History

This house appears on the 1945 Sanborn Fire Insurance map, the earliest to show this part of W. North. The parcel is part of Solomon's North Addition.

Missouri Historic Resources Survey Form - Continuation Sheet
Page 3

Reference Number

D. Address / Location


205 W NORTH

E. City Warrensburg, MO

B. County 101 Johnson

Location Map





205 W. North

Missouri Historic Resources Survey Form

Page 1

JOHNSON - 932
Reference Number

D. Address / Location

206 W NORTH

E. City

Warrensburg, MO

B. County

101 Johnson

A. Historic Name

C. Other Name(s)

N. Ownership

Private

☒

Local

Federal

State

Mix

2A. Architect / Builder / Designer / Engineer

unknown

2B. Architectural Style

2C. Vernacular Type

18 Gable-Front

2D. Construction Date

c. 1920

2E. Alteration Dates

2F. Date Rebuilt

2G. Date Moved

2H. Demo Date

2J. Historic Function

01 Domestic

2K. Historic Sub-Function

01A Single Dwelling

Present Function

01 Domestic

2L. No. of Ancillary Structures

0

2M. Resource Type

Building

2N. Stories

Primary Structure

1

Secondary Structure

Secondary Structure

Q. Area(s) of Significance/Contexts

070 Community Plan. & Development

R. Significant Person(s)

S. Significant Event Date(s)

T. Significance - Continuation Sheet

History - Continuation Sheet

☒

National Register Name

NR Eligibility

Non-contributing/Not Eligible

Integrity

Poor

Survey Report

Phase II Warrensburg Survey

Survey Date

2007

Preparer

Sally Schwenk Associates, Inc.

Photographs

City of Warrensburg Community Development Dept

2I. Owner's Name and Address (if Different)

FRITSCH, DUSTIN J. ANGELA M

206 W NORTH

WARRENSBURG, MO 64093

2O. Structural Systems

PR Platform Frame

2P. Wall Materials

64 Asbestos

2Q. Other Materials

2R. Roof Shapes

GB Gable

2S. Roof Materials

63 Asphalt

2T. Roof Features

2U. Foundation Materials

65 Concrete

2V. Porch Type

TQ Three-Quarter

2W. Plan Code

RC Rectangle

2X. Description of Property - Continuation Sheet ☒2Y. Description of Environment and Outbuildings - Continuation Sheet ☒

2Z. Sources

Sanborn maps, plat maps, and previous survey.

Missouri Historic Resources Survey Form - Continuation Sheet

Reference Number

Page 2

D. Address / Location

206 W NORTH

E. City Warrensburg, MO**B. County** 101 Johnson**2X. Further Description**

This house has a shallow pitch, gable-front roof with tight eaves. The primary facade has three bays. From left to right, the bays are defined by a single window, the main entrance, and a single window. The windows are one-over-one light, double-hung sash units of undetermined material. A gable roof porch shelters the facade bays and features decorative iron supports and a concrete floor; there is no balustrade.

T. Significance**2Y. Description of Environment and Outbuildings**

A gable roof single-car garage building located at the southeast corner of the lot has a vehicular entrance is on the south elevation, tight eaves and asbestos shingle siding that matches that of the house.

History

This house appears on the 1945 Sanborn map with a center-bay porch. The parcel is part of N.B. Holden's 1st Addition.

Missouri Historic Resources Survey Form - Continuation Sheet

Page 3

Reference Number

D. Address / Location

206 W NORTH

E. City Warrensburg, MO

B. County 101 Johnson

Location Map





206 W. North

Missouri Historic Resources Survey Form

Page 1

JOHNSON-433
Reference Number

D. Address / Location

207 W NORTH

E. City

Warrensburg, MO

B. County

101 Johnson

A. Historic Name

C. Other Name(s)

N. Ownership

Private

☒ X

Local

Federal

State

Mix

2A. Architect / Builder / Designer / Engineer

unknown

2B. Architectural Style

2C. Vernacular Type

18 Gable-Front

2D. Construction Date

c. 1915

2E. Alteration Dates

2F. Date Rebuilt

2G. Date Moved

2H. Demo Date

2J. Historic Function

01 Domestic

2K. Historic Sub-Function

01A Single Dwelling

Present Function

01 Domestic

2L. No. of Ancillary Structures

0

2M. Resource Type

Building

2N. Stories

Primary Structure

1

Secondary Structure

Secondary Structure

Q. Area(s) of Significance/Contexts

030 Architecture

070 Community Plan. & Development

R. Significant Person(s)

S. Significant Event Date(s)

T. Significance - Continuation Sheet

History - Continuation Sheet

☒ X

National Register Name

NR Eligibility

Potential to Contribute

Integrity

Good

Survey Report

Phase II Warrensburg Survey

Survey Date

2007

Preparer

Sally Schwenk Associates, Inc.

Photographs

City of Warrensburg Community Development Dept

2I. Owner's Name and Address (if Different)

WADE, IDA MAE

207 W NORTH ST

WARRENSBURG MO 64093-1329

2O. Structural Systems

PR Platform Frame

2P. Wall Materials

21 Weatherboard

2Q. Other Materials

2R. Roof Shapes

GB Gable

2S. Roof Materials

63 Asphalt

2T. Roof Features

2U. Foundation Materials

01 None Listed

2V. Porch Type

OB Other Bay

2W. Plan Code

IR Irregular

2X. Description of Property - Continuation Sheet

☒ X

2Y. Description of Environment and Outbuildings - Continuation Sheet

☒ X

2Z. Sources

Sanborn maps, plat maps, and previous survey.

Missouri Historic Resources Survey Form - Continuation Sheet

Reference Number

Page 2

D. Address / Location

207 W NORTH

E. City Warrensburg, MO**B. County** 101 Johnson**2X. Further Description**

This house has a moderate pitch, gable-front roof with wide eaves. The primary facade has three bays. From left to right, the bays are defined by a pair of windows, the main entrance, and a pair of windows. The windows are six-over-one light, double-hung wood sash units. A gable roof porch shelters the two east end bays and features square support posts. The porch has a replacement iron balustrade. Additional historic architectural features of note include the exposed rafter tails under the eaves, the historic clapboard siding and associated wood trim elements (wall corner, window casing trim, fascia, etc.)

T. Significance**2Y. Description of Environment and Outbuildings****History**

This house appears on the 1945 Sanborn Fire Insurance map, the earliest to show this part of W. North. The parcel is part of Solomon's North Addition.

Missouri Historic Resources Survey Form - Continuation Sheet
Page 3

Reference Number

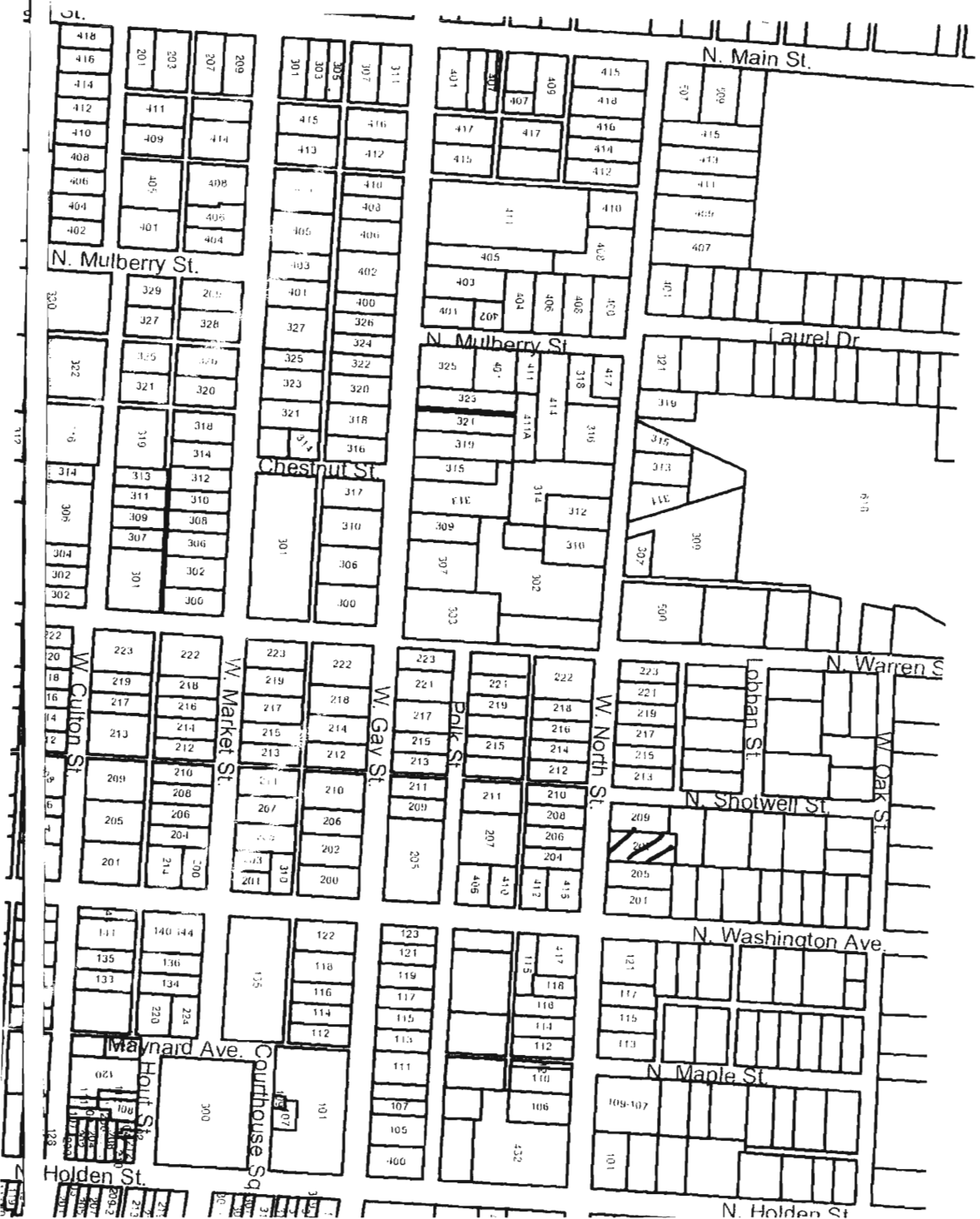
D. Address / Location

207 W NORTH

E. City Warrensburg, MO

B. County 101 Johnson

Location Map





207 W. North

Missouri Historic Resources Survey Form
Page 1

JOAS004-934
Reference Number

D. Address / Location

208 W NORTH

E. City

Warrensburg, MO

B. County

101 Johnson

A. Historic Name

C. Other Name(s)

N. Ownership

Private

☒ X

Local

2I. Owner's Name and Address (if Different)

BUTTRAM, JUSTIN T. DIANE E

120 NW 251ST RD

WARRENSBURG, MO 64093

Federal

State

Mix

2A. Architect / Builder / Designer / Engineer

unknown

2O. Structural Systems

BF Balloon Frame

2B. Architectural Style

42 Italianate

2P. Wall Materials

92 Vinyl

2C. Vernacular Type

2Q. Other Materials

2D. Construction Date

Late 19th c

2E. Alteration Dates

2F. Date Rebuilt

2G. Date Moved

2H. Demo Date

2R. Roof Shapes

HP Hipped

2J. Historic Function

01 Domestic

2S. Roof Materials

63 Asphalt

2K. Historic Sub-Function

01A Single Dwelling

2T. Roof Features

Present Function

01 Domestic

2L. No. of Ancillary Structures

0

2U. Foundation Materials

40 Stone

2M. Resource Type

Building

2N. Stories

Primary Structure

2

Secondary Structure

Secondary Structure

2V. Porch Type

OH One-Half

Q. Area(s) of Significance/Contexts

070 Community Plan. & Development

2W. Plan Code

IR Irregular

R. Significant Person(s)

S. Significant Event Date(s)

2X. Description of Property - Continuation Sheet ☒ X

T. Significance - Continuation Sheet

History - Continuation Sheet

☒ X

2Y. Description of Environment and Outbuildings - Continuation Sheet ☒ X

National Register Name

NR Eligibility

Non-contributing/Not Eligible

2Z. Sources

Sanborn maps, plat maps, and previous survey.

Integrity

Poor

Survey Report

Phase II Warrensburg Survey

Survey Date

2007

Preparer

Sally Schwenk Associates, Inc.

Photographs

City of Warrensburg Community Development Dept

Missouri Historic Resources Survey Form - Continuation Sheet

Reference Number

Page 2

D. Address / Location

208 W NORTH

E. City Warrensburg, MO**B. County** 101 Johnson**2X. Further Description**

This house has a shallow pitch cross-hip roof with wide eaves. The primary facade has three bays. From left to right, the bays are defined on the first story by a pair of windows and two single windows. The windows are non-historic two-over-two light vinyl sash units with faux muntins and decorative shutters. A hip roof porch shelters the two east end bays and has non-historic unpainted wood support posts and balustrade. The exposed stone foundation is partially exposed.

T. Significance**2Y. Description of Environment and Outbuildings****History**

This house appears on the 1914 Sanborn map, the earliest to cover this part of W. North. The parcel is part of N.B. Holden's 1st Addition.

Missouri Historic Resources Survey Form - Continuation Sheet

Page 3

Reference Number

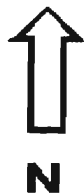
D. Address / Location

208 W NORTH

E. City Warrensburg, MO

B. County 101 Johnson

Location Map





208 W. North

Missouri Historic Resources Survey Form

Page 1

J045004-935
Reference Number

D. Address / Location

209 W NORTH

E. City

Warrensburg, MO

B. County

101 Johnson

A. Historic Name

C. Other Name(s)

N. Ownership

Private

☒

Local

2A. Architect / Builder / Designer / Engineer

unknown

2B. Architectural Style

2C. Vernacular Type

07 Gable-Front-and-Wing

2D. Construction Date

c. 1895

2E. Alteration Dates

2F. Date Rebuilt

2G. Date Moved

2H. Demo Date

2J. Historic Function

01 Domestic

2K. Historic Sub-Function

01A Single Dwelling

Present Function

01 Domestic

2L. No. of Ancillary Structures

0

2M. Resource Type

Building

2N. Stories

Primary Structure

1

Secondary Structure

Secondary Structure

Q. Area(s) of Significance/Contexts

030 Architecture

070 Community Plan. & Development

R. Significant Person(s)

S. Significant Event Date(s)

T. Significance - Continuation Sheet

History - Continuation Sheet

☒

National Register Name

NR Eligibility

Potential to Contribute

Integrity

Good

Survey Report

Phase II Warrensburg Survey

Survey Date

2007

Preparer

Sally Schwenk Associates, Inc.

Photographs

City of Warrensburg Community Development Dept

2I. Owner's Name and Address (if Different)

BROOKS, RICHARD . LORI

209 W NORTH ST

WARRENSBURG MO 64093

Federal

State

Mix

2O. Structural Systems

WU Wood Undetermined

2P. Wall Materials

21 Weatherboard

2Q. Other Materials

2R. Roof Shapes

IG Intersecting Gable

2S. Roof Materials

63 Asphalt

2T. Roof Features

2U. Foundation Materials

40 Stone

2V. Porch Type

OH One-Half

2W. Plan Code

IR Irregular

2X. Description of Property - Continuation Sheet ☒2Y. Description of Environment and Outbuildings - Continuation Sheet ☒

2Z. Sources

Sanborn maps, plat maps, and previous survey.

Missouri Historic Resources Survey Form - Continuation Sheet

Reference Number

Page 2

D. Address / Location

209 W NORTH

E. City Warrensburg, MO

B. County 101 Johnson

2X. Further Description

This house has a moderate pitch, cross-gable roof with moderate eaves. The front-facing gable is at the west end. The primary facade has three bays. From left to right, the bays are defined by a pair of windows, the main entrance, and a single window. The windows are tall, narrow one-over-one light vinyl sash units. A hip roof porch shelters the two east end bays and part of the east elevation. The porch features the historic square wood supports and a matchstick balustrade. Additional historic architectural elements include the wood clapboard siding, the decorative woodwork on the gable wall, the decorative verge board on the gable wall, and the historic wood trim elements (wall corner, fascia, and window casing trim, etc.). The stone foundation is partially exposed.

T. Significance

2Y. Description of Environment and Outbuildings

History

This house appears on the 1945 Sanborn Fire Insurance map, the earliest to show this part of W. North. The parcel is part of Solomon's North Addition.

Missouri Historic Resources Survey Form - Continuation Sheet
Page 3

Reference Number


D. Address / Location


209 W NORTH

E. City Warrensburg, MO

B. County 101 Johnson

Location Map





209 W. North

Missouri Historic Resources Survey Form
Page 1

JOAS004 - 936
Reference Number

D. Address / Location

210 W NORTH

E. City Warrensburg, MO B. County 101 Johnson

A. Historic Name

C. Other Name(s)

N. Ownership Private ☒ Local

2A. Architect / Builder / Designer / Engineer

unknown

2B. Architectural Style

45 Queen Anne

2C. Vernacular Type

2D. Construction Date c. 1895

2E. Alteration Dates

2F. Date Rebuilt

2G. Date Moved

2H. Demo Date

2J. Historic Function

01 Domestic

2K. Historic Sub-Function

01A Single Dwelling

Present Function

01 Domestic

2L. No. of Ancillary Structures 0

2M. Resource Type Building

2N. Stories

Primary Structure 1

Secondary Structure

Secondary Structure

Q. Area(s) of Significance/Contexts

030 Architecture

070 Community Plan. & Development

R. Significant Person(s)

S. Significant Event Date(s)

T. Significance - Continuation Sheet

History - Continuation Sheet X

National Register Name

NR Eligibility

Potential to Contribute

Integrity

Excellent

Survey Report

Phase II Warrensburg Survey

Survey Date

2007

Preparer Sally Schwenk Associates, Inc.

Photographs City of Warrensburg Community Development Dept

2I. Owner's Name and Address (if Different)

POST, MARY J

210 W NORTH ST

WARRENSBURG MO 64093

Federal State Mix

2O. Structural Systems

WU Wood Undetermined

2P. Wall Materials

21 Weatherboard

22 Shingle Decorative

2Q. Other Materials

2R. Roof Shapes

CM Complex

2S. Roof Materials

63 Asphalt

2T. Roof Features

2U. Foundation Materials

40 Stone

2V. Porch Type

OH One-Half

2W. Plan Code

IR Irregular

2X. Description of Property - Continuation Sheet X

2Y. Description of Environment and Outbuildings - Continuation Sheet X

2Z. Sources

Sanborn maps, plat maps, and previous survey.

Missouri Historic Resources Survey Form - Continuation Sheet**Reference Number****Page 2****D. Address / Location**

210 W NORTH

E. City Warrensburg, MO**B. County** 101 Johnson**2X. Further Description**

This house has a steep pitch, hipped roof with lower cross-gables. The primary facade has four bays. From left to right, the bays are defined by two single windows, the main entrance, and a single window. The windows are one-over-one light, double-hung wood sash units and non-historic four-over-four vinyl sash units set within the original tall narrow openings. A hip roof porch shelters the two center bays and features Tuscan columns and a wood floor; there is no balustrade. Additional historic features include the decorative fish scale and diamond shingles on the gable walls, the historic wood trim elements (wall corner, fascia, window and door casing trim, etc.), the shed roof hood over the west, end window, and the stone foundation.

T. Significance**2Y. Description of Environment and Outbuildings****History**

This house appears on the 1914 Sanborn map, the earliest to cover this part of W. North. The parcel is part of N.B. Holden's 1st Addition.

Missouri Historic Resources Survey Form - Continuation Sheet
Page 3

Reference Number

D. Address / Location

210 W NORTH

E. City Warrensburg, MO B. County 101 Johnson

Location Map





210 W. North

Missouri Historic Resources Survey Form

Page 1

JCHS004 - 937

Reference Number

D. Address / Location

212 W NORTH

E. City

Warrensburg, MO

B. County

101 Johnson

A. Historic Name

C. Other Name(s)

N. Ownership

Private

☒

Local

Federal

State

Mix

2A. Architect / Builder / Designer / Engineer

unknown

2B. Architectural Style

2C. Vernacular Type

07 Gable-Front-and-Wing

2D. Construction Date

Late 19th c

2E. Alteration Dates

2F. Date Rebuilt

2G. Date Moved

2H. Demo Date

2J. Historic Function

01 Domestic

2K. Historic Sub-Function

01A Single Dwelling

Present Function

01 Domestic

2L. No. of Ancillary Structures

1

2M. Resource Type

Building

2N. Stories

Primary Structure

1

Secondary Structure

1

Secondary Structure

Q. Area(s) of Significance/Contexts

030 Architecture

070 Community Plan. & Development

R. Significant Person(s)

S. Significant Event Date(s)

T. Significance - Continuation Sheet

History - Continuation Sheet

☒

National Register Name

NR Eligibility

Potential to Contribute

Integrity

Good

Survey Report

Phase II Warrensburg Survey

Survey Date

2007

Preparer

Sally Schwenk Associates, Inc.

Photographs

City of Warrensburg Community Development Dept

2I. Owner's Name and Address (if Different)

SNEDFORD TRUST

PO BOX 673

WARSAW, MO 65355

2O. Structural Systems

WU Wood Undetermined

2P. Wall Materials

92 Vinyl

2Q. Other Materials

2R. Roof Shapes

IG Intersecting Gable

2S. Roof Materials

63 Asphalt

2T. Roof Features

2U. Foundation Materials

40 Stone

2V. Porch Type

OH One-Half

2W. Plan Code

IR Irregular

2X. Description of Property - Continuation Sheet

☒

2Y. Description of Environment and Outbuildings - Continuation Sheet

☒

2Z. Sources

Sanborn maps, plat maps, and previous survey.

Missouri Historic Resources Survey Form - Continuation Sheet

Reference Number

Page 2

D. Address / Location

212 W NORTH

E. City Warrensburg, MO

B. County 101 Johnson

2X. Further Description

This house has a moderate pitch cross-gable roof with moderate eaves. The front-facing gable projection is at the east end. The primary facade has two visible bays (foliage obscures part of the facade), defined by two single windows. The windows are one-over-one light, double-hung wood sash units. A shed roof porch shelters the west end bay and has non-historic slender square wood supports. There is no balustrade. The stone foundation is partially exposed.

T. Significance**2Y. Description of Environment and Outbuildings**

A The building gabled garage building located at the southeast corner of the lot has a concrete foundation and a window in the north elevation.

History

This house appears on the 1914 Sanborn map, the earliest to cover this part of W. North, as "216." The existing porch configuration appears on the 1945 edition. The parcel is part of N.B. Holden's 1st Addition.

Missouri Historic Resources Survey Form - Continuation Sheet

Page 3

Reference Number

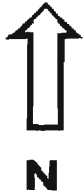
D. Address / Location


212 W NORTH

E. City Warrensburg, MO

B. County 101 Johnson

Location Map





212 W. North

Missouri Historic Resources Survey Form
Page 1

30AS004-928
Reference Number

D. Address / Location

213 W NORTH

E. City

Warrensburg, MO

B. County

101 Johnson

A. Historic Name

C. Other Name(s)

N. Ownership

Private

☒ Local

Federal

State

Mix

2A. Architect / Builder / Designer / Engineer

unknown

2B. Architectural Style

2C. Vernacular Type

2D. Construction Date

n/a

2E. Alteration Dates

2F. Date Rebuilt

2G. Date Moved

2H. Demo Date

2J. Historic Function

2K. Historic Sub-Function

Present Function

2L. No. of Ancillary Structures

2M. Resource Type

Vacant Lot

2N. Stories

Primary Structure

Secondary Structure

Secondary Structure

Q. Area(s) of Significance/Contexts

R. Significant Person(s)

S. Significant Event Date(s)

T. Significance - Continuation Sheet

History - Continuation Sheet

☒

National Register Name

NR Eligibility

n/a

Integrity

n/a

Survey Report

Phase II Warrensburg Survey

Survey Date

2007

Preparer

Sally Schwenk Associates, Inc.

Photographs

City of Warrensburg Community Development Dept

2I. Owner's Name and Address (if Different)

HUTCHKO, MICHAL B. CAROLYN R

215 W NORTH

WARRENSBURG MO 64093

2O. Structural Systems

2P. Wall Materials

2Q. Other Materials

2R. Roof Shapes

2S. Roof Materials

2T. Roof Features

2U. Foundation Materials

2V. Porch Type

2W. Plan Code

2X. Description of Property - Continuation Sheet

☒

2Y. Description of Environment and Outbuildings - Continuation Sheet

☒

2Z. Sources

Sanborn maps, plat maps, and previous survey.

Missouri Historic Resources Survey Form - Continuation Sheet

Page 2

Reference Number

D. Address / Location

213 W NORTH

E. City Warrensburg, MO

B. County 101 Johnson

2X. Further Description

T. Significance

2Y. Description of Environment and Outbuildings

History

This parcel is part of Lobban's Subdivision.

Missouri Historic Resources Survey Form - Continuation Sheet

Page 3

Reference Number

D. Address / Location

213 W NORTH

E. City Warrensburg, MO B. County 101 Johnson

Location Map



Missouri Historic Resources Survey Form
Page 1

30A8004-929
Reference Number

D. Address / Location

214 W NORTH

E. City Warrensburg, MO B. County 101 Johnson

A. Historic Name

C. Other Name(s)

N. Ownership Private ☒ Local

2A. Architect / Builder / Designer / Engineer

unknown

2B. Architectural Style

2C. Vernacular Type

18 Gable-Front

2D. Construction Date c. 1910

2E. Alteration Dates

2F. Date Rebuilt

2G. Date Moved

2H. Demo Date

2J. Historic Function

01 Domestic

2K. Historic Sub-Function

01A Single Dwelling

Present Function

01 Domestic

2L. No. of Ancillary Structures 0

2M. Resource Type Building

2N. Stories

Primary Structure 1½

Secondary Structure

Secondary Structure

Q. Area(s) of Significance/Contexts

030 Architecture

070 Community Plan. & Development

R. Significant Person(s)

S. Significant Event Date(s)

T. Significance - Continuation Sheet

History - Continuation Sheet X

National Register Name

NR Eligibility

Potential to Contribute

Integrity

Good

Survey Report

Phase II Warrensburg Survey

Survey Date

2007

Preparer Sally Schwenk Associates, Inc.

Photographs City of Warrensburg Community Development Dept

2I. Owner's Name and Address (if Different)

SLATTERY, MARK A

1651 W COUNTRY RD

NIXA MO 65714-7971

2O. Structural Systems

WU Wood Undetermined

2P. Wall Materials

64 Asbestos

2Q. Other Materials

2R. Roof Shapes

GM Gambrel

2S. Roof Materials

63 Asphalt

2T. Roof Features

2U. Foundation Materials

30 Brick

2V. Porch Type

SI Side

2W. Plan Code

IR Irregular

2X. Description of Property - Continuation Sheet X

2Y. Description of Environment and Outbuildings - Continuation Sheet X

2Z. Sources

Sanborn maps, plat maps, and previous survey.

Missouri Historic Resources Survey Form - Continuation Sheet

Reference Number

Page 2

D. Address / Location

214 W NORTH

E. City Warrensburg, MO**B. County** 101 Johnson**2X. Further Description**

This house has a steep pitch gambrel-front roof with moderate-to-tight eaves. An intersecting gable projection is at the rear of the east side elevation. The primary facade has three bays. From left to right, the bays are defined by the main entrance (recessed back from the front wall), and two single windows. The windows are tall, narrow one-over-one light, double-hung wood sash units. A shed roof porch shelters the entrance bay and has non-historic slender square wood support posts and no balustrade. A secondary entrance is in the east elevation under the porch. Historic architectural elements include the brick foundation, the historic wood window and door casing trim, and the simple fascia trim under the eaves and at the top of the gable wall.

T. Significance**2Y. Description of Environment and Outbuildings****History**

This house appears on the 1914 Sanborn map, the earliest to cover this part of W. North, as "218." The parcel is part of N.B. Holden's 1st Addition.

Missouri Historic Resources Survey Form - Continuation Sheet

Page 3

Reference Number

D. Address / Location

214 W NORTH

E. City Warrensburg, MO

B. County 101 Johnson

Location Map





214 W. North

Missouri Historic Resources Survey Form

Page 1

JDA2004 - 940
Reference Number

D. Address / Location

215 W NORTH

E. City

Warrensburg, MO

B. County

101 Johnson

A. Historic Name

C. Other Name(s)

N. Ownership

Private

☒

Local

2I. Owner's Name and Address (if Different)

HUTCHKO, MICHAL B. CAROLYN R

215 W NORTH ST

WARRENSBURG MO 64093-1358

Federal

State

Mix

2A. Architect / Builder / Designer / Engineer

unknown

2O. Structural Systems

WU Wood Undetermined

2B. Architectural Style

2P. Wall Materials

92 Vinyl

2C. Vernacular Type

11 Pyramidal

2Q. Other Materials

2D. Construction Date

c. 1910

2E. Alteration Dates

2F. Date Rebuilt

2G. Date Moved

2H. Demo Date

2R. Roof Shapes

OT Other: Pyramidal

2J. Historic Function

01 Domestic

2S. Roof Materials

63 Asphalt

2K. Historic Sub-Function

01A Single Dwelling

Present Function

01 Domestic

2T. Roof Features

DR Dormer

2L. No. of Ancillary Structures

0

2U. Foundation Materials

40 Stone

2M. Resource Type

Building

2N. Stories

Primary Structure

1½

Secondary Structure

Secondary Structure

2V. Porch Type

FU Full (enclosed)

Q. Area(s) of Significance/Contexts

070 Community Plan. & Development

2W. Plan Code

IR Irregular

R. Significant Person(s)

S. Significant Event Date(s)

2X. Description of Property - Continuation Sheet X

T. Significance - Continuation Sheet

History - Continuation Sheet

X

2Y. Description of Environment and Outbuildings - Continuation Sheet X

National Register Name

NR Eligibility

Non-contributing/Not Eligible

2Z. Sources

Sanborn maps, plat maps, and previous survey.

Integrity

Poor+

Survey Report

Phase II Warrensburg Survey

Survey Date

2007

Preparer

Sally Schwenk Associates, Inc.

Photographs

City of Warrensburg Community Development Dept

Missouri Historic Resources Survey Form - Continuation Sheet

Reference Number

Page 2

D. Address / Location

215 W NORTH

E. City Warrensburg, MO**B. County** 101 Johnson**2X. Further Description**

This house has a moderate pitch roof with moderate eaves. The primary facade has three bays. From left to right, the bays are defined by a single window, the main entrance, and a single window. The windows are one-over-one light, double-hung sash units of undetermined material. The front roof slope extends forward to form a porch that retains the historic Tuscan columns behind a non-historic enclosure. The enclosure features a continuous band of windows. A shed roof single-car garage addition is at the rear of the east elevation.

T. Significance**2Y. Description of Environment and Outbuildings****History**

This house appears on the 1945 Sanborn Fire Insurance map, the first to cover this part of W. North. The parcel is part of Lobban's Subdivision.

Missouri Historic Resources Survey Form - Continuation Sheet

Page 3

Reference Number

D. Address / Location

215 W NORTH

E. City Warrensburg, MO

B. County 101 Johnson

Location Map





215 W. North

Missouri Historic Resources Survey Form

Page 1

50AS004 - 941
Reference Number

D. Address / Location

216 W NORTH

E. City

Warrensburg, MO

B. County

101 Johnson

A. Historic Name

C. Other Name(s)

N. Ownership

Private

☒

Local

Federal

State

Mix

2A. Architect / Builder / Designer / Engineer

unknown

2B. Architectural Style

2C. Vernacular Type

02 Massed-Plan, Side-Gabled

2D. Construction Date

c. 1925

2E. Alteration Dates

2F. Date Rebuilt

2G. Date Moved

2H. Demo Date

2J. Historic Function

01 Domestic

2K. Historic Sub-Function

01A Single Dwelling

Present Function

01 Domestic

2L. No. of Ancillary Structures

1

2M. Resource Type

Building

2N. Stories

Primary Structure

1

Secondary Structure

1

Secondary Structure

Q. Area(s) of Significance/Contexts

030 Architecture

070 Community Plan. & Development

R. Significant Person(s)

S. Significant Event Date(s)

T. Significance - Continuation Sheet

History - Continuation Sheet

☒

National Register Name

NR Eligibility

Potential to Contribute

Integrity

Good

Survey Report

Phase II Warrensburg Survey

Survey Date

2007

Preparer

Sally Schwenk Associates, Inc.

Photographs

City of Warrensburg Community Development Dept

2I. Owner's Name and Address (if Different)

STEPHENS, DWIGHT L. SANDRA L

465 NW 101ST RD

WARRENSBURG, MO 64093

2O. Structural Systems

PR Platform Frame

2P. Wall Materials

50 Metal

2Q. Other Materials

2R. Roof Shapes

GB Gable

2S. Roof Materials

63 Asphalt

2T. Roof Features

2U. Foundation Materials

40 Stone

2V. Porch Type

CB Central Bay

2W. Plan Code

TS T-Shape

2X. Description of Property - Continuation Sheet

☒

2Y. Description of Environment and Outbuildings - Continuation Sheet

☒

2Z. Sources

Sanborn maps, plat maps, and previous survey.

Missouri Historic Resources Survey Form - Continuation Sheet

Page 2

Reference Number

D. Address / Location

216 W NORTH

E. City Warrensburg, MO**B. County** 101 Johnson**2X. Further Description**

This house has a shallow pitch, side-gable roof with wide eaves. The primary facade has four bays. From left to right, the bays are defined by a pair of windows, a single window, the main entrance, and a single window. The windows are one-over-one light, double-hung wood sash units. A gable roof porch projects to shelter the center bay and features square support posts and matchstick balustrade. Additional historic features include the brick chimney on the roof ridge and the partially exposed stone foundation.

T. Significance**2Y. Description of Environment and Outbuildings**

A gable-front garage located at the southwest corner of the lot has wide eaves, wood clapboard siding, and two single-car vehicular bays. One bay contains hinged wood doors and the other contains a replacement overhead door.

History

This house appears on the 1945 Sanborn Fire Insurance map. The parcel is part of N.B. Holden's 1st Addition.

Missouri Historic Resources Survey Form - Continuation Sheet

Page 3

Reference Number

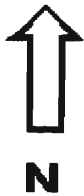
D. Address / Location

216 W NORTH

E. City Warrensburg, MO

B. County 101 Johnson

Location Map





216 W. North

Missouri Historic Resources Survey Form

Page 1

30AS004 - 942
Reference Number

D. Address / Location

217 W NORTH

E. City

Warrensburg, MO

B. County

101 Johnson

A. Historic Name

C. Other Name(s)

N. Ownership

Private

☒

Local

Federal

State

Mix

2A. Architect / Builder / Designer / Engineer

unknown

2B. Architectural Style

2C. Vernacular Type

18 Gable-Front

2D. Construction Date

TBD

2E. Alteration Dates

2F. Date Rebuilt

2G. Date Moved

2H. Demo Date

2J. Historic Function

01 Domestic

2K. Historic Sub-Function

01A Single Dwelling

Present Function

01 Domestic

2L. No. of Ancillary Structures

0

2M. Resource Type

Building

2N. Stories

Primary Structure

2

Secondary Structure

Secondary Structure

Q. Area(s) of Significance/Contexts

070 Community Plan. & Development

R. Significant Person(s)

S. Significant Event Date(s)

T. Significance - Continuation Sheet

History - Continuation Sheet

☒

National Register Name

NR Eligibility

Non-contributing/Not Eligible

Integrity

Poor

Survey Report

Phase II Warrensburg Survey

Survey Date

2007

Preparer

Sally Schwenk Associates, Inc.

Photographs

City of Warrensburg Community Development Dept

2I. Owner's Name and Address (if Different)

LAKEY, WILLIAM A. PAMELA G

216 LOBBAN ST

WARRENSBURG MO 64093

2O. Structural Systems

WU Wood Undetermined

2P. Wall Materials

92 Vinyl

2Q. Other Materials

2R. Roof Shapes

GB Gable

2S. Roof Materials

63 Asphalt

2T. Roof Features

2U. Foundation Materials

65 Concrete

2V. Porch Type

ST Stoop

2W. Plan Code

RC Rectangle

2X. Description of Property - Continuation Sheet

☒

2Y. Description of Environment and Outbuildings - Continuation Sheet

☒

2Z. Sources

Sanborn maps, plat maps, and previous survey.

Missouri Historic Resources Survey Form - Continuation Sheet

Reference Number

Page 2

D. Address / Location

217 W NORTH

E. City Warrensburg, MO**B. County** 101 Johnson**2X. Further Description**

This house has a shallow pitch gable-front roof with tight eaves. A full-height, flat-roof enclosed porch addition is located across the primary facade. The primary facade has two bays, defined by paired windows. The windows are one-over-one light, double-hung sash units of undetermined material. A non-historic open wood stair is located on the west elevation.

T. Significance**2Y. Description of Environment and Outbuildings****History**

This house appears on the 1945 Sanborn map. The parcel is part of Lobban's Subdivision. Alterations currently prevent an accurate assignment of original period of construction.

Missouri Historic Resources Survey Form - Continuation Sheet

Page 3

Reference Number

D. Address / Location

217 W NORTH

E. City Warrensburg, MO

B. County 101 Johnson

Location Map





217 W. North

Missouri Historic Resources Survey Form

Page 1

Reference Number

D. Address / Location

218 W NORTH

E. City

Warrensburg, MO

B. County

101 Johnson

A. Historic Name

C. Other Name(s)

N. Ownership

Private

☒

Local

2I. Owner's Name and Address (if Different)

TALLEY, ROBERT K

218 W NORTH

WARRENSBURG MO 64093

Federal

State

Mix

2A. Architect / Builder / Designer / Engineer

unknown

2O. Structural Systems

PR Platform Frame

2B. Architectural Style

2P. Wall Materials

50 Metal

2C. Vernacular Type

02 Massed-Plan, Side-Gabled

2Q. Other Materials

2D. Construction Date

c. 1925

2E. Alteration Dates

2F. Date Rebuilt

2G. Date Moved

2H. Demo Date

2R. Roof Shapes

GB Gable: Side

2J. Historic Function

01 Domestic

2S. Roof Materials

63 Asphalt

2K. Historic Sub-Function

01A Single Dwelling

2T. Roof Features

Present Function

01 Domestic

2U. Foundation Materials

40 Stone

2L. No. of Ancillary Structures

0

2M. Resource Type

Building

2N. Stories

Primary Structure

1

Secondary Structure

Secondary Structure

2V. Porch Type

CB Central Bay

Q. Area(s) of Significance/Contexts

030 Architecture

070 Community Plan. & Development

2W. Plan Code

TS T-Shape

R. Significant Person(s)

S. Significant Event Date(s)

2X. Description of Property - Continuation Sheet

X

T. Significance - Continuation Sheet

History - Continuation Sheet

X

2Y. Description of Environment and Outbuildings - Continuation Sheet

X

National Register Name

NR Eligibility

Potential to Contribute

2Z. Sources

Sanborn maps, plat maps, and previous survey.

Integrity

Good

Survey Report

Phase II Warrensburg Survey

Survey Date

2007

Preparer

Sally Schwenk Associates, Inc.

Photographs

City of Warrensburg Community Development Dept

Missouri Historic Resources Survey Form - Continuation Sheet**Page 2****Reference Number****D. Address / Location**

218 W NORTH

E. City Warrensburg, MO**B. County** 101 Johnson**2X. Further Description**

This house has a shallow pitch, side-gable roof with wide eaves. The primary facade has three bays. From left to right, the bays are defined by a single window, the main entrance, and a single window. The windows are one-over-one light, double-hung wood sash units with the historic wood-framed storms intact. A gable roof porch projects to shelter the center bay and features square support posts and matchstick balustrade. Additional historic features include the brick chimney on the roof ridge, the exposed rafter tails under the eaves, and the partially exposed stone foundation.

T. Significance**2Y. Description of Environment and Outbuildings****History**

This house appears on the 1945 Sanborn Fire Insurance map. The parcel is part of N.B. Holden's 1st Addition.

Missouri Historic Resources Survey Form - Continuation Sheet

Page 3

Reference Number

D. Address / Location

218 W NORTH

E. City Warrensburg, MO

B. County 101 Johnson

Location Map





218 W. North

Missouri Historic Resources Survey Form

Page 1

301450041-944
Reference Number

D. Address / Location

219 W NORTH

E. City

Warrensburg, MO

B. County

101 Johnson

A. Historic Name

C. Other Name(s)

N. Ownership

Private

☒

Local

Federal

State

Mix

2A. Architect / Builder / Designer / Engineer

unknown

2B. Architectural Style

2C. Vernacular Type

18 Gable-Front

2D. Construction Date

c. 1950

2E. Alteration Dates

2F. Date Rebuilt

2G. Date Moved

2H. Demo Date

2J. Historic Function

01 Domestic

2K. Historic Sub-Function

01A Single Dwelling

Present Function

01 Domestic

2L. No. of Ancillary Structures

0

2M. Resource Type

Building

2N. Stories

Primary Structure

1½

Secondary Structure

Secondary Structure

Q. Area(s) of Significance/Contexts

R. Significant Person(s)

S. Significant Event Date(s)

T. Significance - Continuation Sheet

History - Continuation Sheet

☒

National Register Name

NR Eligibility

TBD

Integrity

TBD

Survey Report

Phase II Warrensburg Survey

Survey Date

2007

Preparer

Sally Schwenk Associates, Inc.

Photographs

City of Warrensburg Community Development Dept

2I. Owner's Name and Address (if Different)

FREELAND, JOHN DAVID

219 W NORTH ST

WARRENSBURG MO 64093

2O. Structural Systems

PR Platform Frame

2P. Wall Materials

92 Vinyl

2Q. Other Materials

2R. Roof Shapes

GB Gable

2S. Roof Materials

63 Asphalt

2T. Roof Features

2U. Foundation Materials

65 Concrete

2V. Porch Type

CB Central Bay

2W. Plan Code

RC Rectangle

2X. Description of Property - Continuation Sheet ☒2Y. Description of Environment and Outbuildings - Continuation Sheet ☒

2Z. Sources

Sanborn maps, plat maps, and previous survey.

Missouri Historic Resources Survey Form - Continuation Sheet**Page 2**

Reference Number

D. Address / Location

219 W NORTH

E. City Warrensburg, MO**B. County** 101 Johnson**2X. Further Description**

This house has a shallow pitch gable-front roof with no eaves. An additional front-facing gable is at the east end. The primary facade has four bays. From left to right, the bays are defined by a single-car garage, a pair of windows, the main entrance, and a pair of windows. The windows are one-over-one light, double-hung sash units of undetermined material. A shed roof porch shelters the entrance bay and features a decorative iron post. A brick chimney is at the rear of the west roof slope.

T. Significance**2Y. Description of Environment and Outbuildings****History**

This house does not appear on the 1945 Sanborn map. The parcel is part of Lobban's Subdivision.

Missouri Historic Resources Survey Form - Continuation Sheet
Page 3

Reference Number

D. Address / Location

219 W NORTH

E. City Warrensburg, MO B. County 101 Johnson

Location Map





219 W. North

Missouri Historic Resources Survey Form

Page 1

JOAS004-945

Reference Number

D. Address / Location

221 W NORTH

E. City

Warrensburg, MO

B. County

101 Johnson

A. Historic Name

C. Other Name(s)

N. Ownership

Private

☒

Local

2I. Owner's Name and Address (if Different)

YOUNGCOURT, RICHARD JR . RENEE

1206 CAMBRIDGE DR

WARRENSBURG MO 64093-8913

Federal

State

Mix

2A. Architect / Builder / Designer / Engineer

unknown

2O. Structural Systems

WU Wood Undetermined

2B. Architectural Style

2P. Wall Materials

99 Other: T111

2C. Vernacular Type

07 Gable-Front-and-Wing

2Q. Other Materials

2D. Construction Date

Late 19th c

2E. Alteration Dates

2F. Date Rebuilt

2G. Date Moved

2H. Demo Date

2R. Roof Shapes

IG Intersecting Gable

2J. Historic Function

01 Domestic

2S. Roof Materials

63 Asphalt

2K. Historic Sub-Function

01A Single Dwelling

2T. Roof Features

Present Function

01 Domestic

2L. No. of Ancillary Structures

0

2U. Foundation Materials

40 Stone

2M. Resource Type

Building

2N. Stories

Primary Structure

1

Secondary Structure

Secondary Structure

2V. Porch Type

ST Stoop

Q. Area(s) of Significance/Contexts

070 Community Plan. & Development

2W. Plan Code

IR Irregular

R. Significant Person(s)

S. Significant Event Date(s)

2X. Description of Property - Continuation Sheet X

T. Significance - Continuation Sheet

History - Continuation Sheet

X

2Y. Description of Environment and Outbuildings - Continuation Sheet X

National Register Name

NR Eligibility

Non-contributing/Not Eligible

2Z. Sources

Sanborn maps, plat maps, and previous survey.

Integrity

Poor

Survey Report

Phase II Warrensburg Survey

Survey Date

2007

Preparer

Sally Schwenk Associates, Inc.

Photographs

City of Warrensburg Community Development Dept

Missouri Historic Resources Survey Form - Continuation Sheet**Page 2****Reference Number****D. Address / Location**

221 W NORTH

E. City Warrensburg, MO**B. County** 101 Johnson**2X. Further Description**

This house has a shallow pitch, cross-gable roof with moderate eaves. The front-facing gable projection is at the west end of the primary facade. The primary facade has two bays. From left to right, the bays are defined by two single windows. The windows are non-historic six-over-six and eight-over-eight vinyl sash units with faux muntins. The main entrance is in the east side elevation of the gabled projection.

T. Significance**2Y. Description of Environment and Outbuildings****History**

A 19th century gable-front-and-wing house appears at this location on the 1945 Sanborn map, the first to cover this area of W. North. The parcel is part of Lobban's Subdivision.

Missouri Historic Resources Survey Form - Continuation Sheet
Page 3

Reference Number

D. Address / Location

221 W NORTH

E. City Warrensburg, MO

B. County 101 Johnson

Location Map





221 W. North

Missouri Historic Resources Survey Form
Page 1

JOAS004-946
Reference Number

D. Address / Location

222 W NORTH

E. City Warrensburg, MO B. County 101 Johnson

A. Historic Name

C. Other Name(s)

N. Ownership Private ☒ Local

2A. Architect / Builder / Designer / Engineer

unknown

2B. Architectural Style

2C. Vernacular Type

07 Gable-Front-and-Wing

2D. Construction Date c. 1900

2E. Alteration Dates

2F. Date Rebuilt

2G. Date Moved

2H. Demo Date

2J. Historic Function

01 Domestic

2K. Historic Sub-Function

01A Single Dwelling

Present Function

01 Domestic

2L. No. of Ancillary Structures 0

2M. Resource Type Building

2N. Stories

Primary Structure 1

Secondary Structure

Secondary Structure

Q. Area(s) of Significance/Contexts

070 Community Plan. & Development

R. Significant Person(s)

S. Significant Event Date(s)

T. Significance - Continuation Sheet

History - Continuation Sheet X

National Register Name

NR Eligibility

Non-contributing/Not Eligible

Integrity

Poor+

Survey Report

Phase II Warrensburg Survey

Survey Date

2007

Preparer Sally Schwenk Associates, Inc.

Photographs City of Warrensburg Community Development Dept

2I. Owner's Name and Address (if Different)

SINGLETON, JOHN W. LINDA R

713 E HWY 162

PORTAGEVILLE, MO 63873

Federal State Mix

2O. Structural Systems

WU Wood Undetermined

2P. Wall Materials

64 Asbestos

2Q. Other Materials

2R. Roof Shapes

IG Intersecting Gable

2S. Roof Materials

63 Asphalt

2T. Roof Features

2U. Foundation Materials

40 Stone

2V. Porch Type

OH One-Half

2W. Plan Code

IR Irregular

2X. Description of Property - Continuation Sheet X

2Y. Description of Environment and Outbuildings - Continuation Sheet X

2Z. Sources

Sanborn maps, plat maps, and previous survey.

Missouri Historic Resources Survey Form - Continuation Sheet**Page 2**

Reference Number

D. Address / Location

222 W NORTH

E. City Warrensburg, MO**B. County** 101 Johnson**2X. Further Description**

This house has a moderate pitch, cross-gable roof with moderate-to-tight eaves. The front-facing gable projection is at the west end of the primary facade. The primary facade has three bays. From left to right, the bays are defined by a pair of windows, the main entrance, and a single window. The windows are one-over-one light, double-hung wood sash units. A shed roof porch shelters the two east end bays and has non-historic unpainted wood support posts and balustrade.

T. Significance**2Y. Description of Environment and Outbuildings****History**

This house appears on the 1914 Sanborn map. The parcel is part of N.B. Holden's 1st Addition.

Missouri Historic Resources Survey Form - Continuation Sheet
Page 3

Reference Number

D. Address / Location

222 W NORTH

E. City Warrensburg, MO

B. County 101 Johnson

Location Map



222 W. North



Missouri Historic Resources Survey Form

Page 1

JOHNS004 - 947
Reference Number

D. Address / Location

223 W NORTH

E. City

Warrensburg, MO

B. County

101 Johnson

A. Historic Name

C. Other Name(s)

N. Ownership

Private

☒

Local

Federal

State

Mix

2A. Architect / Builder / Designer / Engineer

unknown

2B. Architectural Style

2C. Vernacular Type

22 Bungalow/Bungalowoid

2D. Construction Date

c. 1915

2E. Alteration Dates

2F. Date Rebuilt

2G. Date Moved

2H. Demo Date

2J. Historic Function

01 Domestic

2K. Historic Sub-Function

01A Single Dwelling

Present Function

01 Domestic

2L. No. of Ancillary Structures

0

2M. Resource Type

Building

2N. Stories

Primary Structure

1

Secondary Structure

Secondary Structure

Q. Area(s) of Significance/Contexts

070 Community Plan. & Development

R. Significant Person(s)

S. Significant Event Date(s)

T. Significance - Continuation Sheet

History - Continuation Sheet

☒

National Register Name

NR Eligibility

Not eligible

Integrity

Poor

Survey Report

Phase II Warrensburg Survey

Survey Date

2007

Preparer

Sally Schwenk Associates, Inc.

Photographs

City of Warrensburg Community Development Dept

2I. Owner's Name and Address (if Different)

JONES, B LINDEL . JANET K

701 W HALE LAKE RD

WARRENSBURG, MO 64093

2O. Structural Systems

PR Platform Frame

2P. Wall Materials

64 Asbestos

2Q. Other Materials

2R. Roof Shapes

HP Hipped

2S. Roof Materials

63 Asphalt

2T. Roof Features

DR Dormer

2U. Foundation Materials

40 Stone

2V. Porch Type

FU Full

2W. Plan Code

RC Rectangle

2X. Description of Property - Continuation Sheet ☒2Y. Description of Environment and Outbuildings - Continuation Sheet ☒

2Z. Sources

Sanborn maps, plat maps, and previous survey.

Missouri Historic Resources Survey Form - Continuation Sheet**Page 2****Reference Number****D. Address / Location**

223 W NORTH

E. City Warrensburg, MO**B. County** 101 Johnson**2X. Further Description**

This house has a shallow pitch roof with wide eaves. The primary facade has three bays. From left to right, the bays are defined by a pair of windows, the main entrance, and a single window. The windows are non-historic one-over-one light vinyl sash units. The front roof slope extends forward to form a porch that retains only one of the original tapered square support posts. There is no balustrade. A hipped dormer is on the front roof slope.

T. Significance**2Y. Description of Environment and Outbuildings****History**

This house appears on the 1945 Sanborn map. The parcel is part of Lobban's Subdivision.

Missouri Historic Resources Survey Form - Continuation Sheet
Page 3

Reference Number

D. Address / Location

223 W NORTH

E. City Warrensburg, MO

B. County 101 Johnson

Location Map





223 W. North

Missouri Historic Resources Survey Form

Page 1

JONAS004-948
Reference Number

D. Address / Location

302 W NORTH

E. City

Warrensburg, MO

B. County

101 Johnson

A. Historic Name

C. Other Name(s)

N. Ownership

Private

☒

Local

2A. Architect / Builder / Designer / Engineer

unknown

2B. Architectural Style

70 Modern Movement: Ranch

2C. Vernacular Type

2D. Construction Date

c. 1960

2E. Alteration Dates

2F. Date Rebuilt

2G. Date Moved

2H. Demo Date

2J. Historic Function

01 Domestic

2K. Historic Sub-Function

01B Multiple Dwelling

Present Function

01 Domestic

2L. No. of Ancillary Structures

0

2M. Resource Type

Building

2N. Stories

Primary Structure

1

Secondary Structure

Secondary Structure

Q. Area(s) of Significance/Contexts

030 Architecture

070 Community Plan. & Development

R. Significant Person(s)

S. Significant Event Date(s)

T. Significance - Continuation Sheet

History - Continuation Sheet

☒

National Register Name

NR Eligibility

Potential to Contribute

Integrity

Good

Survey Report

Phase II Warrensburg Survey

Survey Date

2007

Preparer

Sally Schwenk Associates, Inc.

Photographs

City of Warrensburg Community Development Dept

2I. Owner's Name and Address (if Different)

CAMPBELL, HAROLD L

310 W NORTH ST

WARRENSBURG MO 64093-1332

Federal

State

Mix

2O. Structural Systems

PR Platform Frame

2P. Wall Materials

20 Wood

2Q. Other Materials

2R. Roof Shapes

HP Hipped

2S. Roof Materials

63 Asphalt

2T. Roof Features

2U. Foundation Materials

65 Concrete

2V. Porch Type

ST Stoop

2W. Plan Code

RC Rectangle

2X. Description of Property - Continuation Sheet

☒

2Y. Description of Environment and Outbuildings - Continuation Sheet

☒

2Z. Sources

Sanborn maps, plat maps, and previous survey.

Missouri Historic Resources Survey Form - Continuation Sheet

Reference Number

Page 2

D. Address / Location

302 W NORTH

E. City Warrensburg, MO**B. County** 101 Johnson**2X. Further Description**

This mid-twentieth century tri-plex has a shallow pitch roof with wide eaves. The primary facade has seven bays. From left to right, the bays are defined by a pair of windows, a single entrance, a single window, a single entrance, a pair of windows, a single entrance, and a pair of windows. The windows are horizontally divided two-over-two light, double-hung wood sash units. The main entrance is in the east side elevation of the gable projection.

T. Significance**2Y. Description of Environment and Outbuildings****History**

Available Sanborn maps do not cover this are of Warrensburg.

Missouri Historic Resources Survey Form - Continuation Sheet

Page 3

Reference Number

D. Address / Location

302 W NORTH


E. City Warrensburg, MO

B. County 101 Johnson

Location Map



302 W. North



Missouri Historic Resources Survey Form

Page 1

50A5004-949
Reference Number

D. Address / Location

307 W NORTH

E. City

Warrensburg, MO

B. County

101 Johnson

A. Historic Name

C. Other Name(s)

N. Ownership

Private

☒

Local

Federal

State

Mix

2A. Architect / Builder / Designer / Engineer

unknown

2B. Architectural Style

2C. Vernacular Type

07 Gable-Front-and-Wing

2D. Construction Date

Late 19th c

2E. Alteration Dates

2F. Date Rebuilt

2G. Date Moved

2H. Demo Date

2J. Historic Function

01 Domestic

2K. Historic Sub-Function

01A Single Dwelling

Present Function

01 Domestic

2L. No. of Ancillary Structures

0

2M. Resource Type

Building

2N. Stories

Primary Structure

1

Secondary Structure

Secondary Structure

Q. Area(s) of Significance/Contexts

030 Architecture

070 Community Plan. & Development

R. Significant Person(s)

S. Significant Event Date(s)

T. Significance - Continuation Sheet

History - Continuation Sheet

☒

National Register Name

NR Eligibility

Potential to Contribute

Integrity

Good

Survey Report

Phase II Warrensburg Survey

Survey Date

2007

Preparer

Sally Schwenk Associates, Inc.

Photographs

City of Warrensburg Community Development Dept

2I. Owner's Name and Address (if Different)

SOMMERS, LE SURBER, LETHA, C

307 W NORTH ST

WARRENSBURG MO 64093-1331

2O. Structural Systems

WU Wood Undetermined

2P. Wall Materials

64 Asbestos

2Q. Other Materials

2R. Roof Shapes

IG Intersecting Gable

2S. Roof Materials

63 Asphalt

2T. Roof Features

2U. Foundation Materials

40 Stone

2V. Porch Type

OH One-Half

2W. Plan Code

IR Irregular

2X. Description of Property - Continuation Sheet ☒2Y. Description of Environment and Outbuildings - Continuation Sheet ☒

2Z. Sources

Sanborn maps, plat maps, and previous survey.

Missouri Historic Resources Survey Form - Continuation Sheet

Reference Number

Page 2

D. Address / Location

307 W NORTH

E. City Warrensburg, MO**B. County** 101 Johnson**2X. Further Description**

This house has a steep pitch, cross-gable roof with moderate eaves. The front-facing gable is at the west end. The primary facade has three bays. From left to right, the bays are defined by a single window, the main entrance, and a single window. The windows are tall, narrow two-over-two light, double-hung wood sash units. A shed roof porch shelters the two east end bays and has non-historic square wood supports. A second entrance is located in the east side elevation of the gable-front projection at the west end.

T. Significance**2Y. Description of Environment and Outbuildings****History**

Available Sanborn maps do not cover this area of Warrensburg. The parcel is part of Colbern's 3rd Addition.

Page 3

1940


307 W NORTH

E. City Warrensburg, MO

B. County 101 Johnson

Location Map





307 W. North

Missouri Historic Resources Survey Form

Page 1

JOHNSON - 950
Reference Number

D. Address / Location

310 W NORTH

E. City

Warrensburg, MO

B. County

101 Johnson

A. Historic Name

C. Other Name(s)

N. Ownership

Private

☒

Local

Federal

State

Mix

2A. Architect / Builder / Designer / Engineer

unknown

2B. Architectural Style

70 Modern Movement: Ranch

2C. Vernacular Type

2D. Construction Date

c. 1958

2E. Alteration Dates

2F. Date Rebuilt

2G. Date Moved

2H. Demo Date

2J. Historic Function

01 Domestic

2K. Historic Sub-Function

01A Single Dwelling

Present Function

01 Domestic

2L. No. of Ancillary Structures

0

2M. Resource Type

Building

2N. Stories

Primary Structure

1

Secondary Structure

Secondary Structure

Q. Area(s) of Significance/Contexts

030 Architecture

070 Community Plan. & Development

R. Significant Person(s)

S. Significant Event Date(s)

T. Significance - Continuation Sheet

History - Continuation Sheet

☒

National Register Name

NR Eligibility

Potential to Contribute

Integrity

Good

Survey Report

Phase II Warrensburg Survey

Survey Date

2007

Preparer

Sally Schwenk Associates, Inc.

Photographs

City of Warrensburg Community Development Dept

2I. Owner's Name and Address (if Different)

CAMPBELL, HAROLD L. VIRGINIA

310 W NORTH ST

WARRENSBURG MO 64093-1332

2O. Structural Systems

PR Platform Frame

2P. Wall Materials

92 Vinyl

40 Stone

2Q. Other Materials

2R. Roof Shapes

IG Intersecting Gable

2S. Roof Materials

63 Asphalt

2T. Roof Features

2U. Foundation Materials

65 Concrete

2V. Porch Type

R1 Recessed-1 Story

2W. Plan Code

LS L-Shape

2X. Description of Property - Continuation Sheet ☒2Y. Description of Environment and Outbuildings - Continuation Sheet ☒

2Z. Sources

Sanborn maps, plat maps, and previous survey.

Missouri Historic Resources Survey Form - Continuation Sheet

Reference Number

Page 2

D. Address / Location

310 W NORTH

E. City Warrensburg, MO**B. County** 101 Johnson**2X. Further Description**

This mid-twentieth century house has a very shallow pitch cross-gable roof with wide eaves. The front-facing gable is at the east end. The primary facade has five bays. From left to right, the bays are defined by two pairs of windows, the main entrance, a tripartite picture window, and two single-car vehicular bays. The windows are non-historic one-over-one light vinyl sash units. The main entrance is recessed under the front-facing gable, forming a shallow porch with a decorative iron support. Stone facing covers the lower half of the facade wall at the two center bays and forms a low balustrade wall at the entrance porch.

T. Significance**2Y. Description of Environment and Outbuildings****History**

Available Sanborn maps do not cover this are of Warrensburg.

Page 3

D. Address / Location

310 W NORTH

E. City Warrensburg, MO

B. County 101 Johnson

Location Map





310 W. North

Missouri Historic Resources Survey Form

Page 1

3012004-951
Reference Number

D. Address / Location

311 W NORTH

E. City

Warrensburg, MO

B. County

101 Johnson

A. Historic Name

C. Other Name(s)

N. Ownership

Private

☒

Local

Federal

State

Mix

2A. Architect / Builder / Designer / Engineer

unknown

2B. Architectural Style

70 Modern Movement: Ranch

2C. Vernacular Type

2D. Construction Date

c.

1955

2E. Alteration Dates

2F. Date Rebuilt

2G. Date Moved

2H. Demo Date

2J. Historic Function

01 Domestic

2K. Historic Sub-Function

01A Single Dwelling

Present Function

01 Domestic

2L. No. of Ancillary Structures

0

2M. Resource Type

Building

2N. Stories

Primary Structure

1

Secondary Structure

Secondary Structure

Q. Area(s) of Significance/Contexts

070 Community Plan. & Development

R. Significant Person(s)

S. Significant Event Date(s)

T. Significance - Continuation Sheet

History - Continuation Sheet

☒

National Register Name

NR Eligibility

Non-contributing/Not Eligible

Integrity

Poor+

Survey Report

Phase II Warrensburg Survey

Survey Date

2007

Preparer

Sally Schwenk Associates, Inc.

Photographs

City of Warrensburg Community Development Dept

2I. Owner's Name and Address (if Different)

WALSH, NICOLE M BATY, MICHAEL

311 W NORTH

WARRENSBURG, MO 64093

2O. Structural Systems

PR Platform Frame

2P. Wall Materials

92 Vinyl

2Q. Other Materials

2R. Roof Shapes

GB Gable

2S. Roof Materials

63 Asphalt

2T. Roof Features

2U. Foundation Materials

65 Concrete

2V. Porch Type

R1 Recessed-1 Story

2W. Plan Code

RC Rectangle

2X. Description of Property - Continuation Sheet

☒

2Y. Description of Environment and Outbuildings - Continuation Sheet

☒

2Z. Sources

Sanborn maps, plat maps, and previous survey.

Missouri Historic Resources Survey Form - Continuation Sheet**Page 2**

Reference Number

D. Address / Location

311 W NORTH

E. City Warrensburg, MO**B. County** 101 Johnson**2X. Further Description**

This mid-twentieth century house has a shallow pitch roof with moderate eaves. The primary facade has three bays. From left to right, the bays are defined by a single window, a single entrance, and a single window. The windows are one-over-one light, double-hung sash units of undetermined material. A shed roof porch shelters the entrance and features square support posts and a concrete slab floor. A shed roof single-car carport extends from the east elevation.

T. Significance**2Y. Description of Environment and Outbuildings****History**

Available Sanborn maps do not cover this area of Warrensburg. The parcel may be part of Colbern's 3rd Addition.

Missouri Historic Resources Survey Form - Continuation Sheet

Page 3

Reference Number

D. Address / Location

311 W NORTH

E. City Warrensburg, MO

B. County 101 Johnson

Location Map





311 W. North

Missouri Historic Resources Survey Form

Page 1

JOHS004-952
Reference Number

D. Address / Location

312 W NORTH

E. City

Warrensburg, MO

B. County

101 Johnson

A. Historic Name

C. Other Name(s)

N. Ownership

Private

☒

Local

2I. Owner's Name and Address (if Different)

QUICK, CODY DREW . MELANIE LOU

312 W NORTH

WARRENSBURG MO 64093

Federal

State

Mix

2A. Architect / Builder / Designer / Engineer

unknown

2O. Structural Systems

PR Platform Frame

2B. Architectural Style

2P. Wall Materials

92 Vinyl

2C. Vernacular Type

18 Gable-Front

2Q. Other Materials

2D. Construction Date

Post-1966

2E. Alteration Dates

2F. Date Rebuilt

2G. Date Moved

2H. Demo Date

2R. Roof Shapes

GB Gable

2J. Historic Function

01 Domestic

2S. Roof Materials

63 Asphalt

2K. Historic Sub-Function

01A Single Dwelling

2T. Roof Features

Present Function

01 Domestic

2U. Foundation Materials

65 Concrete

2L. No. of Ancillary Structures

0

2M. Resource Type

Building

2N. Stories

Primary Structure

1

Secondary Structure

Secondary Structure

2V. Porch Type

ST Stoop

Q. Area(s) of Significance/Contexts

2W. Plan Code

RC Rectangle

R. Significant Person(s)

S. Significant Event Date(s)

2X. Description of Property - Continuation Sheet

X

T. Significance - Continuation Sheet

2Y. Description of Environment and Outbuildings - Continuation Sheet

X

History - Continuation Sheet

X

2Z. Sources

Sanborn maps, plat maps, and previous survey.

National Register Name

NR Eligibility

Non-contributing/Not Eligible

Integrity

Poor+

Survey Report

Phase II Warrensburg Survey

Survey Date

2007

Preparer

Sally Schwenk Associates, Inc.

Photographs

City of Warrensburg Community Development Dept

Missouri Historic Resources Survey Form - Continuation Sheet**Page 2**

Reference Number

D. Address / Location

312 W NORTH

E. City Warrensburg, MO**B. County** 101 Johnson**2X. Further Description**

This house has a very shallow pitch, gable-front roof with wide eaves. The primary facade has three bays. From left to right, the bays are defined by two single windows and the main entrance. The windows are one-over-one light, double-hung units of undetermined material. An open wood deck spans the full width of the facade. A shed roof carport extends from the west elevation.

T. Significance**2Y. Description of Environment and Outbuildings****History**

Available Sanborn maps do not cover this are of Warrensburg.

Missouri Historic Resources Survey Form - Continuation Sheet

Page 3

Reference Number

D. Address / Location

312 W NORTH

E. City Warrensburg, MO

B. County 101 Johnson

Location Map



312 W. North



Missouri Historic Resources Survey Form

Page 1

JOAS004-952
Reference Number

D. Address / Location

313 W NORTH

E. City

Warrensburg, MO

B. County

101 Johnson

A. Historic Name

C. Other Name(s)

N. Ownership

Private

☒

Local

Federal

State

Mix

2A. Architect / Builder / Designer / Engineer

unknown

2B. Architectural Style

70 Modern Movement: Ranch

2C. Vernacular Type

2D. Construction Date

c. 1955

2E. Alteration Dates

2F. Date Rebuilt

2G. Date Moved

2H. Demo Date

2J. Historic Function

01 Domestic

2K. Historic Sub-Function

01A Single Dwelling

Present Function

01 Domestic

2L. No. of Ancillary Structures

0

2M. Resource Type

Building

2N. Stories

Primary Structure

1

Secondary Structure

Secondary Structure

Q. Area(s) of Significance/Contexts

030 Architecture

070 Community Plan. & Development

R. Significant Person(s)

S. Significant Event Date(s)

T. Significance - Continuation Sheet

History - Continuation Sheet

☒

National Register Name

NR Eligibility

Potential to Contribute

Integrity

Good

Survey Report

Phase II Warrensburg Survey

Survey Date

2007

Preparer

Sally Schwenk Associates, Inc.

Photographs

City of Warrensburg Community Development Dept

2I. Owner's Name and Address (if Different)

GALVIN, JANIS E

3706 HUGHES RD

LEAVENWORTH, KS 66048-4905

2O. Structural Systems

PR Platform Frame

2P. Wall Materials

20 Wood

2Q. Other Materials

2R. Roof Shapes

HP Hipped

2S. Roof Materials

63 Asphalt

2T. Roof Features

2U. Foundation Materials

65 Concrete

2V. Porch Type

ST Stoop

2W. Plan Code

RC Rectangle

2X. Description of Property - Continuation Sheet

☒

2Y. Description of Environment and Outbuildings - Continuation Sheet

☒

2Z. Sources

Sanborn maps, plat maps, and previous survey.

Missouri Historic Resources Survey Form - Continuation Sheet

Reference Number

Page 2

D. Address / Location

313 W NORTH

E. City Warrensburg, MO**B. County** 101 Johnson**2X. Further Description**

This mid-twentieth century house has a shallow pitch roof with wide eaves. The primary facade has four bays. From left to right, the bays are defined by a single-car garage, a band of three windows, the main entrance, and a single window. The windows are horizontally divided two-over-two light, double-hung wood sash units with decorative shutters. The stoop entrance has a single slab concrete step.

T. Significance**2Y. Description of Environment and Outbuildings****History**

Available Sanborn maps do not cover this area of Warrensburg. The parcel may be part of Colbern's 3rd Addition.

Missouri Historic Resources Survey Form - Continuation Sheet
Page 3

Reference Number

D. Address / Location


313 W NORTH

E. City Warrensburg, MO

B. County 101 Johnson

Location Map





313 W. North

Missouri Historic Resources Survey Form

Page 1

JOHNSON - 954
Reference Number

D. Address / Location

314 W NORTH

E. City

Warrensburg, MO

B. County

101 Johnson

A. Historic Name

C. Other Name(s)

N. Ownership

Private

☒

Local

Federal

State

Mix

2A. Architect / Builder / Designer / Engineer

unknown

2B. Architectural Style

70 Modern Movement: Ranch

2C. Vernacular Type

2D. Construction Date

c. 1960

2E. Alteration Dates

2F. Date Rebuilt

2G. Date Moved

2H. Demo Date

2J. Historic Function

01 Domestic

2K. Historic Sub-Function

01A Single Dwelling

Present Function

01 Domestic

2L. No. of Ancillary Structures

0

2M. Resource Type

Building

2N. Stories

Primary Structure

1

Secondary Structure

Secondary Structure

Q. Area(s) of Significance/Contexts

070 Community Plan. & Development

R. Significant Person(s)

S. Significant Event Date(s)

T. Significance - Continuation Sheet

History - Continuation Sheet

☒

National Register Name

NR Eligibility

Not eligible

Integrity

Poor+

Survey Report

Phase II Warrensburg Survey

Survey Date

2007

Preparer

Sally Schwenk Associates, Inc.

Photographs

City of Warrensburg Community Development Dept

2I. Owner's Name and Address (if Different)

WARNKEN, IRVIN F. PEARL

314 W NORTH ST

WARRENSBURG MO 64093

2O. Structural Systems

PR Platform Frame

2P. Wall Materials

92 Vinyl

2Q. Other Materials

2R. Roof Shapes

GB Gable

2S. Roof Materials

63 Asphalt

2T. Roof Features

2U. Foundation Materials

65 Concrete

2V. Porch Type

OB Other Bay

2W. Plan Code

RC Rectangle

2X. Description of Property - Continuation Sheet

☒

2Y. Description of Environment and Outbuildings - Continuation Sheet

☒

2Z. Sources

Sanborn maps, plat maps, and previous survey.

Missouri Historic Resources Survey Form - Continuation Sheet

Reference Number

Page 2**D. Address / Location**

314 W NORTH

E. City Warrensburg, MO**B. County** 101 Johnson**2X. Further Description**

This mid-twentieth century house has a shallow pitch roof with no eaves. The primary facade has four bays. From left to right, the bays are defined by a single window, a pair of windows, the main entrance, and a single window. The windows are one-over-one light, double-hung sash units of undetermined material. A gable projection shelters the entrance bay and has slender square support posts and a painted metal balustrade. The basement level is exposed on the east elevation, where a single-car carport covers a portion of the driveway.

T. Significance**2Y. Description of Environment and Outbuildings****History**

Available Sanborn maps do not cover this area of Warrensburg.

Missouri Historic Resources Survey Form - Continuation Sheet

Page 3

Reference Number

D. Address / Location

314 W NORTH

E. City Warrensburg, MO

B. County 101 Johnson

Location Map





314 W. North

Missouri Historic Resources Survey Form

Page 1

30A5004 - 955

Reference Number

D. Address / Location

315 W NORTH

E. City

Warrensburg, MO

B. County

101 Johnson

A. Historic Name

C. Other Name(s)

N. Ownership

Private

☒

Local

2I. Owner's Name and Address (if Different)

GAMES, KENNETH . AVA K

315 W NORTH ST

WARRENSBURG, MO 64093

Federal

State

Mix

2A. Architect / Builder / Designer / Engineer

unknown

2O. Structural Systems

PR Platform Frame

2B. Architectural Style

70 Modern Movement: Ranch

2P. Wall Materials

92 Vinyl

2C. Vernacular Type

2Q. Other Materials

2D. Construction Date

c. 1955

2E. Alteration Dates

2F. Date Rebuilt

2G. Date Moved

2H. Demo Date

2J. Historic Function

01 Domestic

2R. Roof Shapes

GB Gable

2K. Historic Sub-Function

01A Single Dwelling

2S. Roof Materials

63 Asphalt

Present Function

01 Domestic

2T. Roof Features

2L. No. of Ancillary Structures

0

2U. Foundation Materials

65 Concrete

2M. Resource Type

Building

2N. Stories

Primary Structure

1

Secondary Structure

Secondary Structure

2V. Porch Type

CB Central Bay

Q. Area(s) of Significance/Contexts

070 Community Plan. & Development

2W. Plan Code

RC Rectangle

R. Significant Person(s)

S. Significant Event Date(s)

T. Significance - Continuation Sheet

History - Continuation Sheet

☒

National Register Name

NR Eligibility

Non-contributing/Not Eligible

Integrity

Poor+

Survey Report

Phase II Warrensburg Survey

Survey Date

2007

Preparer

Sally Schwenk Associates, Inc.

2X. Description of Property - Continuation Sheet

☒

2Y. Description of Environment and Outbuildings - Continuation Sheet

☒

2Z. Sources

Sanborn maps, plat maps, and previous survey.

Photographs

City of Warrensburg Community Development Dept

Missouri Historic Resources Survey Form - Continuation Sheet**Page 2****Reference Number****D. Address / Location**

315 W NORTH

E. City Warrensburg, MO**B. County** 101 Johnson**2X. Further Description**

This mid-twentieth century house has a shallow pitch roof with wide eaves. A shallow cross-gable is on the front roof slope, over the entrance. The primary facade has four bays. From left to right, the bays are defined by a single window, a picture window, the main entrance, and a single window. The windows are horizontally divided two-over-two light, double-hung wood sash units with decorative shutters. A shed roof awning shelters the entrance. A broad brick chimney is on the west elevation.

T. Significance**2Y. Description of Environment and Outbuildings****History**

Available Sanborn maps do not cover this area of Warrensburg. The parcel may be part of Colbern's 3rd Addition.

Missouri Historic Resources Survey Form - Continuation Sheet

Page 3

Reference Number

D. Address / Location

315 W NORTH


E. City Warrensburg, MO

B. County 101 Johnson

Location Map



315 W. North



Missouri Historic Resources Survey Form

Page 1

JOAS004-956
Reference Number

D. Address / Location

316 W NORTH

E. City

Warrensburg, MO

B. County

101 Johnson

A. Historic Name

C. Other Name(s)

N. Ownership

Private

☒

Local

Federal

State

Mix

2A. Architect / Builder / Designer / Engineer

unknown

2B. Architectural Style

70 Modern Movement: Ranch

2C. Vernacular Type

2D. Construction Date

c. 1955

2E. Alteration Dates

2F. Date Rebuilt

2G. Date Moved

2H. Demo Date

2J. Historic Function

01 Domestic

2K. Historic Sub-Function

01A Single Dwelling

Present Function

01 Domestic

2L. No. of Ancillary Structures

0

2M. Resource Type

Building

2N. Stories

Primary Structure

1

Secondary Structure

Secondary Structure

Q. Area(s) of Significance/Contexts

030 Architecture

070 Community Plan. & Development

R. Significant Person(s)

S. Significant Event Date(s)

T. Significance - Continuation Sheet

History - Continuation Sheet

☒

National Register Name

NR Eligibility

Potential to Contribute

Integrity

Excellent

Survey Report

Phase II Warrensburg Survey

Survey Date

2007

Preparer

Sally Schwenk Associates, Inc.

Photographs

City of Warrensburg Community Development Dept

2I. Owner's Name and Address (if Different)

HAHN, JOSEPH DAVID, DORRIS A

316 W NORTH ST

WARRENSBURG MO 64093-1332

2O. Structural Systems

PR Platform Frame

2P. Wall Materials

64 Asbestos

2Q. Other Materials

2R. Roof Shapes

HP Hipped

2S. Roof Materials

63 Asphalt

2T. Roof Features

2U. Foundation Materials

65 Concrete

2V. Porch Type

ST Stoop

2W. Plan Code

RC Rectangle

2X. Description of Property - Continuation Sheet

☒

2Y. Description of Environment and Outbuildings - Continuation Sheet

☒

2Z. Sources

Sanborn maps, plat maps, and previous survey.

Missouri Historic Resources Survey Form - Continuation Sheet

Reference Number

Page 2

D. Address / Location

316 W NORTH

E. City Warrensburg, MO**B. County** 101 Johnson**2X. Further Description**

This house has a shallow pitch roof with wide eaves. The primary facade has four bays. From left to right, the bays are defined by two pairs of windows, the main entrance, and a pair of windows. The windows are horizontally divided two-over-two light, double-hung wood sash units. The entrance bay is recessed slightly and features sidelights. A low brick chimney is on the roof ridge. A non-historic deck is in front of the entrance.

T. Significance**2Y. Description of Environment and Outbuildings****History**

Available Sanborn maps do not cover this area of Warrensburg.

Missouri Historic Resources Survey Form - Continuation Sheet

Page 3

Reference Number

D. Address / Location

316 W NORTH

E. City Warrensburg, MO

B. County 101 Johnson

Location Map





316 W. North

Missouri Historic Resources Survey Form

Page 1

JOA0004-957
Reference Number

D. Address / Location

318 W NORTH

E. City

Warrensburg, MO

B. County

101 Johnson

A. Historic Name

C. Other Name(s)

N. Ownership

Private

☒

Local

Federal

State

Mix

2A. Architect / Builder / Designer / Engineer

unknown

2B. Architectural Style

70 Modern Movement: Ranch

2C. Vernacular Type

2D. Construction Date

c. 1960

2E. Alteration Dates

2F. Date Rebuilt

2G. Date Moved

2H. Demo Date

2J. Historic Function

01 Domestic

2K. Historic Sub-Function

01A Single Dwelling

Present Function

01 Domestic

2L. No. of Ancillary Structures

0

2M. Resource Type

Building

2N. Stories

Primary Structure

1

Secondary Structure

Secondary Structure

Q. Area(s) of Significance/Contexts

030 Architecture

070 Community Plan. & Development

R. Significant Person(s)

S. Significant Event Date(s)

T. Significance - Continuation Sheet

History - Continuation Sheet

☒

National Register Name

NR Eligibility

Potential to Contribute

Integrity

Good

Survey Report

Phase II Warrensburg Survey

Survey Date

2007

Preparer

Sally Schwenk Associates, Inc.

Photographs

City of Warrensburg Community Development Dept

2I. Owner's Name and Address (if Different)

HILLSMAN, DONALD A. TERESA D

166 NW COUNTY ROAD OO

WARRENSBURG MO 64093

2O. Structural Systems

PR Platform Frame

2P. Wall Materials

20 Wood shingle

2Q. Other Materials

2R. Roof Shapes

HP Hipped

2S. Roof Materials

63 Asphalt

2T. Roof Features

2U. Foundation Materials

65 Concrete

2V. Porch Type

ST Stoop

2W. Plan Code

RC Rectangle

2X. Description of Property - Continuation Sheet

☒

2Y. Description of Environment and Outbuildings - Continuation Sheet

☒

2Z. Sources

Sanborn maps, plat maps, and previous survey.

Missouri Historic Resources Survey Form - Continuation Sheet**Page 2****Reference Number****D. Address / Location**

318 W NORTH

E. City Warrensburg, MO**B. County** 101 Johnson**2X. Further Description**

This house has a shallow pitch roof with wide eaves. The primary facade has three bays. From left to right, the bays are defined by a single window, the main entrance, and a single window. The windows are horizontally divided two-over-two light, double-hung wood sash units. A non-historic deck is in front of the entrance.

T. Significance**2Y. Description of Environment and Outbuildings****History**

Available Sanborn maps do not cover this are of Warrensburg.

Missouri Historic Resources Survey Form - Continuation Sheet

Page 3

Reference Number

D. Address / Location


318 W NORTH

E. City Warrensburg, MO

B. County 101 Johnson

Location Map





318 W. North

Missouri Historic Resources Survey Form

Page 1

JOAS004-958
Reference Number

D. Address / Location

400 W NORTH

E. City

Warrensburg, MO

B. County

101 Johnson

A. Historic Name

C. Other Name(s)

N. Ownership

Private

☒

Local

Federal

State

Mix

2A. Architect / Builder / Designer / Engineer

unknown

2B. Architectural Style

70 Modern Movement: Ranch

2C. Vernacular Type

59 Multi-Family Undetermined

2D. Construction Date

TBD

2E. Alteration Dates

2F. Date Rebuilt

2G. Date Moved

2H. Demo Date

2J. Historic Function

01 Domestic

2K. Historic Sub-Function

01B Multiple Dwelling

Present Function

01 Domestic

2L. No. of Ancillary Structures

0

2M. Resource Type

Building

2N. Stories

Primary Structure

1

Secondary Structure

Secondary Structure

Q. Area(s) of Significance/Contexts

070 Community Plan. & Development

R. Significant Person(s)

S. Significant Event Date(s)

T. Significance - Continuation Sheet

History - Continuation Sheet

☒

National Register Name

NR Eligibility

Potential to Contribute

Integrity

Good

Survey Report

Phase II Warrensburg Survey

Survey Date

2007

Preparer

Sally Schwenk Associates, Inc.

Photographs

City of Warrensburg Community Development Dept

2I. Owner's Name and Address (if Different)

DUNN, ISAIAH D

390 SE 601ST RD

WARRENSBURG, MO 64093

2O. Structural Systems

PR Platform Frame

2P. Wall Materials

30 Brick

61 Stucco

2Q. Other Materials

2R. Roof Shapes

IG Intersecting Gable

2S. Roof Materials

63 Asphalt

2T. Roof Features

2U. Foundation Materials

65 Concrete

2V. Porch Type

ST Stoop

2W. Plan Code

LS L-Shape

2X. Description of Property - Continuation Sheet ☒2Y. Description of Environment and Outbuildings - Continuation Sheet ☒

2Z. Sources

Sanborn maps, plat maps, and previous survey.

Missouri Historic Resources Survey Form - Continuation Sheet

Reference Number

Page 2

D. Address / Location

400 W NORTH

E. City Warrensburg, MO**B. County** 101 Johnson**2X. Further Description**

This multi-unit building has a shallow pitch roof with moderate eaves. The north elevation has twelve bays and the east elevation has six bays. The bays are defined by single unit entrances flanked on each side by pairs of windows. The windows are horizontally divided two-over-two light, double-hung wood sash units. The front roof slope extends forward to form a shallow entrance porch across each primary elevation (north and east). The porch has slender, square wood posts and no balustrade.

T. Significance**2Y. Description of Environment and Outbuildings****History**

Available Sanborn maps do not cover this area of Warrensburg.

Missouri Historic Resources Survey Form - Continuation Sheet

Page 3

Reference Number

D. Address / Location

400 W NORTH

E. City Warrensburg, MO

B. County 101 Johnson

Location Map





400 W. North

Missouri Historic Resources Survey Form
Page 1

JOAS004 - 959
Reference Number

D. Address / Location

406 W NORTH

E. City

Warrensburg, MO

B. County

101 Johnson

A. Historic Name

C. Other Name(s)

N. Ownership

Private

☒

Local

Federal

State

Mix

2A. Architect / Builder / Designer / Engineer

unknown

2B. Architectural Style

2C. Vernacular Type

08 Hall and Parlor

2D. Construction Date

Mid-20th c

2E. Alteration Dates

2F. Date Rebuilt

2G. Date Moved

2H. Demo Date

2J. Historic Function

01 Domestic

2K. Historic Sub-Function

01A Single Dwelling

Present Function

01 Domestic

2L. No. of Ancillary Structures

0

2M. Resource Type

Building

2N. Stories

Primary Structure

1

Secondary Structure

Secondary Structure

Q. Area(s) of Significance/Contexts

R. Significant Person(s)

S. Significant Event Date(s)

T. Significance - Continuation Sheet

History - Continuation Sheet

☒

National Register Name

NR Eligibility

Potential to Contribute

Integrity

Good

Survey Report

Phase II Warrensburg Survey

Survey Date

2007

Preparer

Sally Schwenk Associates, Inc.

Photographs

City of Warrensburg Community Development Dept

2I. Owner's Name and Address (if Different)

2O. Structural Systems

UD Undetermined

2P. Wall Materials

64 Asbestos

2Q. Other Materials

2R. Roof Shapes

GB Gable

2S. Roof Materials

63 Asphalt

2T. Roof Features

2U. Foundation Materials

01 None Listed

2V. Porch Type

CB Central Bay

2W. Plan Code

RC Rectangle

2X. Description of Property - Continuation Sheet ☒

2Y. Description of Environment and Outbuildings - Continuation Sheet ☒

2Z. Sources

Sanborn maps, plat maps, and building permits.

Missouri Historic Resources Survey Form - Continuation Sheet**Page 2****Reference Number****D. Address / Location**

406 W NORTH

E. City Warrensburg, MO**B. County** 101 Johnson**2X. Further Description**

This house has a shallow pitch, side-gable roof with tight eaves. The primary facade has three bays. From left to right, the bays are defined by a pair of windows, the main entrance, and a pair of windows. The windows are one-over-one light, double-hung wood sash units with exterior aluminum storms. A gable roof porch projects to shelter the center bay and features square support posts and has no balustrade. The entrance contains a half-light paneled wood door.

T. Significance**2Y. Description of Environment and Outbuildings****History**

Available Sanborn maps do not cover this are of Warrensburg.

Missouri Historic Resources Survey Form - Continuation Sheet

Page 3

Reference Number

D. Address / Location

406 W NORTH

E. City Warrensburg, MO

B. County 101 Johnson

Location Map





406 W. North

Missouri Historic Resources Survey Form

Page 1

30HS004-960
Reference Number

D. Address / Location

408 W NORTH

E. City

Warrensburg, MO

B. County

101 Johnson

A. Historic Name

C. Other Name(s)

N. Ownership

Private

☒

Local

Federal

State

Mix

2A. Architect / Builder / Designer / Engineer

unknown

2B. Architectural Style

2C. Vernacular Type

07 Gable-Front-and-Wing

2D. Construction Date

Late 19th c

2E. Alteration Dates

2F. Date Rebuilt

2G. Date Moved

2H. Demo Date

2J. Historic Function

01 Domestic

2K. Historic Sub-Function

01A Single Dwelling

Present Function

01 Domestic

2L. No. of Ancillary Structures

0

2M. Resource Type

Building

2N. Stories

Primary Structure

1

Secondary Structure

Secondary Structure

Q. Area(s) of Significance/Contexts

030 Architecture

070 Community Plan. & Development

R. Significant Person(s)

S. Significant Event Date(s)

T. Significance - Continuation Sheet

History - Continuation Sheet

☒

National Register Name

NR Eligibility

TBD

Integrity

Poor+

Survey Report

Phase II Warrensburg Survey

Survey Date

2007

Preparer

Sally Schwenk Associates, Inc.

Photographs

City of Warrensburg Community Development Dept

2I. Owner's Name and Address (if Different)

RACY, MARVIN MATTHEW . MARJORI

406 W NORTH ST

WARRENSBURG MO 64093

2O. Structural Systems

WU Wood Undetermined

2P. Wall Materials

21 Weatherboard

22 Shingle Decorative

2Q. Other Materials

2R. Roof Shapes

IG Intersecting Gable

2S. Roof Materials

63 Asphalt

2T. Roof Features

2U. Foundation Materials

40 Stone

2V. Porch Type

OH One-Half (enclosed)

2W. Plan Code

IR Irregular

2X. Description of Property - Continuation Sheet ☒2Y. Description of Environment and Outbuildings - Continuation Sheet ☒

2Z. Sources

Sanborn maps, plat maps, and previous survey.

Missouri Historic Resources Survey Form - Continuation Sheet

Reference Number

Page 2

D. Address / Location

408 W NORTH

E. City Warrensburg, MO**B. County** 101 Johnson**2X. Further Description**

This house has a moderate pitch cross-gable roof with moderate eaves. The front-facing gable is at the west end. The primary facade has four bays. From left to right, the bays are defined by two single windows, the main entrance, and a pair of windows. The windows are tall, narrow one-over-one light, double-hung wood sash units. The shed roof porch that shelters the two center bays is enclosed. Historic architectural features of note include the brick chimney on the roof ridge, the wood clapboard siding, the decorative fish scale shingles on the gable walls, the historic wood window casing trim and the partially exposed stone foundation.

T. Significance**2Y. Description of Environment and Outbuildings****History**

Available Sanborn maps do not cover this are of Warrensburg.

Missouri Historic Resources Survey Form - Continuation Sheet

Page 3

Reference Number

D. Address / Location

408 W NORTH

E. City Warrensburg, MO

B. County 101 Johnson

Location Map





408 W. North

Missouri Historic Resources Survey Form

Page 1

5045004-961

Reference Number

D. Address / Location

410 W NORTH

E. City

Warrensburg, MO

B. County

101 Johnson

A. Historic Name

C. Other Name(s)

N. Ownership

Private

☒

Local

Federal

State

Mix

2A. Architect / Builder / Designer / Engineer

unknown

2B. Architectural Style

70 Modern Movement: Ranch

2C. Vernacular Type

2D. Construction Date

c. 1955

2E. Alteration Dates

2F. Date Rebuilt

2G. Date Moved

2H. Demo Date

2J. Historic Function

01 Domestic

2K. Historic Sub-Function

01A Single Dwelling

Present Function

01 Domestic

2L. No. of Ancillary Structures

0

2M. Resource Type

Building

2N. Stories

Primary Structure

1

Secondary Structure

Secondary Structure

Q. Area(s) of Significance/Contexts

030 Architecture

070 Community Plan. & Development

R. Significant Person(s)

S. Significant Event Date(s)

T. Significance - Continuation Sheet

History - Continuation Sheet

☒

National Register Name

NR Eligibility

Potential to Contribute

Integrity

Good

Survey Report

Phase II Warrensburg Survey

Survey Date

2007

Preparer

Sally Schwenk Associates, Inc.

Photographs

City of Warrensburg Community Development Dept

2I. Owner's Name and Address (if Different)

SMITH, SUSAN ANN

1519 CLOVERLEAF DR

WARRENSBURG MO 64093

2O. Structural Systems

PR Platform Frame

2P. Wall Materials

64 Asbestos

2Q. Other Materials

2R. Roof Shapes

GB Gable

2S. Roof Materials

63 Asphalt

2T. Roof Features

2U. Foundation Materials

65 Concrete

2V. Porch Type

R1 Recessed-1 Story

2W. Plan Code

RC Rectangle

2X. Description of Property - Continuation Sheet ☒2Y. Description of Environment and Outbuildings - Continuation Sheet ☒

2Z. Sources

Sanborn maps, plat maps, and previous survey.

Missouri Historic Resources Survey Form - Continuation Sheet**Page 2****Reference Number****D. Address / Location**

410 W NORTH

E. City Warrensburg, MO**B. County** 101 Johnson**2X. Further Description**

This house has a shallow pitch, side-gable roof with tight eaves. The primary facade has three bays. From left to right, the bays are defined by a single window, a band of three windows, and the main entrance. The windows are horizontally divided two-over-two light, double-hung wood sash units with decorative shutters. The entrance bay is recessed slightly. A shed roof carport extends from the west elevation.

T. Significance**2Y. Description of Environment and Outbuildings****History**

Available Sanborn maps do not cover this area of Warrensburg.

Missouri Historic Resources Survey Form - Continuation Sheet

Page 3

Reference Number

D. Address / Location

410 W NORTH

E. City Warrensburg, MO B. County 101 Johnson

Location Map





410 W. North

Missouri Historic Resources Survey Form

Page 1

JOAS004-962
Reference Number

D. Address / Location

412 W NORTH

E. City

Warrensburg, MO

B. County

101 Johnson

A. Historic Name

C. Other Name(s)

N. Ownership

Private

☒

Local

2A. Architect / Builder / Designer / Engineer

unknown

2B. Architectural Style

70 Modern Movement: Ranch

2C. Vernacular Type

2D. Construction Date

c.

1955

2E. Alteration Dates

2F. Date Rebuilt

2G. Date Moved

2H. Demo Date

2J. Historic Function

01 Domestic

2K. Historic Sub-Function

01A Single Dwelling

Present Function

01 Domestic

2L. No. of Ancillary Structures

0

2M. Resource Type

Building

2N. Stories

Primary Structure

1

Secondary Structure

Secondary Structure

Q. Area(s) of Significance/Contexts

030 Architecture

070 Community Plan. & Development

R. Significant Person(s)

S. Significant Event Date(s)

T. Significance - Continuation Sheet

History - Continuation Sheet

☒

National Register Name

NR Eligibility

Potential to Contribute

Integrity

Excellent

Survey Report

Phase II Warrensburg Survey

Survey Date

2007

Preparer

Sally Schwenk Associates, Inc.

Photographs

City of Warrensburg Community Development Dept

2I. Owner's Name and Address (if Different)

CHASAR, BARBARA A

412 W NORTH ST

WARRENSBURG MO 64093-1334

Federal

State

Mix

2O. Structural Systems

PR Platform Frame

2P. Wall Materials

64 Asbestos

2Q. Other Materials

2R. Roof Shapes

IG Intersecting Gable

2S. Roof Materials

63 Asphalt

2T. Roof Features

2U. Foundation Materials

65 Concrete

2V. Porch Type

PA Patio

ST Stoop

2W. Plan Code

RC Rectangle

2X. Description of Property - Continuation Sheet

☒

2Y. Description of Environment and Outbuildings - Continuation Sheet

☒

2Z. Sources

Sanborn maps, plat maps, and previous survey.

Missouri Historic Resources Survey Form - Continuation Sheet
Page 2

Reference Number

D. Address / Location

412 W NORTH

E. City	Warrensburg, MO	B. County	101 Johnson
---------	-----------------	-----------	-------------

2X. Further Description

This mid-twentieth century house has a shallow pitch cross-gable roof with tight eaves. The front-facing gable is at the east end. The primary facade has three bays. From left to right, the bays are defined by a pair of windows, a tripartite picture window, and a single-car garage bay. The windows are six-over-one light, double-hung wood sash units. The main entrance is located in the west side elevation of the gabled projection at the east end. Additional historic architectural elements include the vertical wood siding with scalloped edges on the gable walls, the original wood window casing trim, and the projecting eaves over the center bay. The asbestos shingle siding may be original to the house.

T. Significance

2Y. Description of Environment and Outbuildings

History

Available Sanborn maps do not cover this are of Warrensburg.

Missouri Historic Resources Survey Form - Continuation Sheet

Page 3

Reference Number

D. Address / Location

412 W NORTH

E. City Warrensburg, MO

B. County 101 Johnson

Location Map





412 W. North

Missouri Historic Resources Survey Form

Page 1

JOAS004-963

Reference Number

D. Address / Location

414 W NORTH

E. City

Warrensburg, MO

B. County

101 Johnson

A. Historic Name

C. Other Name(s)

N. Ownership

Private

☒

Local

2A. Architect / Builder / Designer / Engineer

unknown

2B. Architectural Style

70 Modern Movement: Split-Level

2C. Vernacular Type

2D. Construction Date

c. 1960

2E. Alteration Dates

2F. Date Rebuilt

2G. Date Moved

2H. Demo Date

2J. Historic Function

01 Domestic

2K. Historic Sub-Function

01A Single Dwelling

Present Function

01 Domestic

2L. No. of Ancillary Structures

0

2M. Resource Type

Building

2N. Stories

Primary Structure

2

Secondary Structure

Secondary Structure

Q. Area(s) of Significance/Contexts

070 Community Plan. & Development

R. Significant Person(s)

S. Significant Event Date(s)

T. Significance - Continuation Sheet

History - Continuation Sheet

☒

National Register Name

NR Eligibility

TBD

Integrity

Poor+

Survey Report

Phase II Warrensburg Survey

Survey Date

2007

Preparer

Sally Schwenk Associates, Inc.

Photographs

City of Warrensburg Community Development Dept

2I. Owner's Name and Address (if Different)

RICE, STEPHEN L. DEBORA M

414 W NORTH ST

WARRENSBURG MO 64093-1334

Federal

State

Mix

2O. Structural Systems

PR Platform Frame

2P. Wall Materials

61 Stucco

92 Vinyl

2Q. Other Materials

2R. Roof Shapes

GB Gable

2S. Roof Materials

63 Asphalt

2T. Roof Features

2U. Foundation Materials

64 Asbestos

2V. Porch Type

ST Stoop

2W. Plan Code

RC Rectangle

2X. Description of Property - Continuation Sheet ☒

2Y. Description of Environment and Outbuildings - Continuation Sheet

☒

2Z. Sources

Sanborn maps, plat maps, and previous survey.

Missouri Historic Resources Survey Form - Continuation Sheet

Reference Number

Page 2

D. Address / Location

414 W NORTH

E. City Warrensburg, MO**B. County** 101 Johnson**2X. Further Description**

This mid-twentieth century house has a shallow pitch roof with wide eaves across the primary facade and no eaves on the side elevations. The primary facade has four bays. From left to right, the bays are defined by two single windows, the main entrance, and a tripartite bay window. The windows are one-over-one light, double-hung sash units of undetermined material. The basement level is exposed at the two east end bays, where a single-car garage opening and a single window occur.

T. Significance**2Y. Description of Environment and Outbuildings****History**

Available Sanborn maps do not cover this area of Warrensburg.

Missouri Historic Resources Survey Form - Continuation Sheet

Page 3

Reference Number

D. Address / Location


414 W NORTH

E. City Warrensburg, MO

B. County 101 Johnson

Location Map





414 W. North

Missouri Historic Resources Survey Form
Page 1

JOAS004-924
Reference Number

D. Address / Location

416 W NORTH

E. City

Warrensburg, MO

B. County

101 Johnson

A. Historic Name

C. Other Name(s)

N. Ownership

Private

☒

Local

2I. Owner's Name and Address (if Different)

PITFORD, JESSICA A SPURGEON,

416 W NORTH ST

WARRENSBURG MO 64093-1334

Federal

State

Mix

2A. Architect / Builder / Designer / Engineer

unknown

2O. Structural Systems

PR Platform Frame

2B. Architectural Style

70 Modern Movement: Ranch

2P. Wall Materials

92 Vinyl

2C. Vernacular Type

2Q. Other Materials

2D. Construction Date

c. 1955

2E. Alteration Dates

2F. Date Rebuilt

2G. Date Moved

2H. Demo Date

2R. Roof Shapes

GB Gable

2J. Historic Function

01 Domestic

2S. Roof Materials

63 Asphalt

2K. Historic Sub-Function

01A Single Dwelling

2T. Roof Features

Present Function

01 Domestic

2L. No. of Ancillary Structures

0

2U. Foundation Materials

65 Concrete

2M. Resource Type

Building

2N. Stories

Primary Structure

1

Secondary Structure

Secondary Structure

2V. Porch Type

CB Central Bay

Q. Area(s) of Significance/Contexts

2W. Plan Code

RC Rectangle

R. Significant Person(s)

S. Significant Event Date(s)

2X. Description of Property - Continuation Sheet

X

T. Significance - Continuation Sheet

2Y. Description of Environment and Outbuildings - Continuation Sheet

X

History - Continuation Sheet

X

2Z. Sources

Sanborn maps, plat maps, and previous survey.

National Register Name

NR Eligibility

TBD

Integrity

Poor+

Survey Report

Phase II Warrensburg Survey

Survey Date

2007

Preparer

Sally Schwenk Associates, Inc.

Photographs

City of Warrensburg Community Development Dept

Missouri Historic Resources Survey Form - Continuation Sheet**Reference Number****Page 2****D. Address / Location**

416 W NORTH

E. City Warrensburg, MO**B. County** 101 Johnson**2X. Further Description**

This mid-twentieth century house has a shallow pitch roof with tight eaves. The primary facade has three bays. From left to right, the bays are defined by a single window, the main entrance, and a pair of windows. The windows are horizontally divided two-over-two light, double-hung wood sash units with decorative shutters. The original single-car garage at the west end has been covered with secondary siding. The two center bays are slightly recessed.

T. Significance**2Y. Description of Environment and Outbuildings****History**

Available Sanborn maps do not cover this are of Warrensburg.

Missouri Historic Resources Survey Form - Continuation Sheet

Page 3

Reference Number

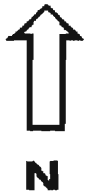
D. Address / Location

416 W NORTH

E. City Warrensburg, MO

B. County 101 Johnson

Location Map





416 W. North

Missouri Historic Resources Survey Form

Page 1

JOAS004-965
Reference Number

D. Address / Location

418 W NORTH

E. City

Warrensburg, MO

B. County

101 Johnson

A. Historic Name

C. Other Name(s)

N. Ownership

Private

☒

Local

Federal

State

Mix

2A. Architect / Builder / Designer / Engineer

unknown

2B. Architectural Style

70 Modern Movement: Split-Level

2C. Vernacular Type

2D. Construction Date

c. 1960

2E. Alteration Dates

2F. Date Rebuilt

2G. Date Moved

2H. Demo Date

2J. Historic Function

01 Domestic

2K. Historic Sub-Function

01A Single Dwelling

Present Function

01 Domestic

2L. No. of Ancillary Structures

0

2M. Resource Type

Building

2N. Stories

Primary Structure

2

Secondary Structure

Secondary Structure

Q. Area(s) of Significance/Contexts

030 Architecture

070 Community Plan. & Development

R. Significant Person(s)

S. Significant Event Date(s)

T. Significance - Continuation Sheet

History - Continuation Sheet

☒

National Register Name

NR Eligibility

Potential to Contribute

Integrity

Good

Survey Report

Phase II Warrensburg Survey

Survey Date

2007

Preparer

Sally Schwenk Associates, Inc.

Photographs

City of Warrensburg Community Development Dept

2I. Owner's Name and Address (if Different)

BUTTRAM, JUSTIN T. DIANE E

120 NW 251ST RD

WARRENSBURG MO 64093

2O. Structural Systems

PR Platform Frame

2P. Wall Materials

30 Brick

20 Wood

2Q. Other Materials

2R. Roof Shapes

HP Hipped

2S. Roof Materials

63 Asphalt

2T. Roof Features

2U. Foundation Materials

65 Concrete

2V. Porch Type

CB Central Bay

MS Multi-Story

2W. Plan Code

RC Rectangle

2X. Description of Property - Continuation Sheet

☒

2Y. Description of Environment and Outbuildings - Continuation Sheet

☒

2Z. Sources

Sanborn maps, plat maps, and previous survey.

Missouri Historic Resources Survey Form - Continuation Sheet**Page 2****Reference Number****D. Address / Location**

418 W NORTH

E. City Warrensburg, MO**B. County** 101 Johnson**2X. Further Description**

This mid-to-late twentieth century house has a shallow pitch roof with wide eaves. The primary facade has four bays. From left to right, the bays are defined on the upper level by two single windows, the main entrance, and a pair of windows. The windows are one-over-one light, double-hung sash units of undetermined material. The eaves project forward over the entrance bay and are supported by tall, slender square wood posts. Two single-car garage bays are on the lower level at the east end. Brick facing covers the lower facade wall; vertical wood siding covers the upper facade wall.

T. Significance**2Y. Description of Environment and Outbuildings****History**

Available Sanborn maps do not cover this area of Warrensburg.

Missouri Historic Resources Survey Form - Continuation Sheet

Page 3

Reference Number

D. Address / Location


418 W NORTH

E. City Warrensburg, MO

B. County 101 Johnson

Location Map





418 W. North

Missouri Historic Resources Survey Form

Page 1

30AS004-966
Reference Number

D. Address / Location

205 W PINE

E. City

Warrensburg, MO

B. County

101 Johnson

A. Historic Name

C. Other Name(s)

N. Ownership

Private

☒

Local

Federal

State

Mix

2A. Architect / Builder / Designer / Engineer

unknown

2B. Architectural Style

2C. Vernacular Type

02 Massed-Plan, Side-Gabled

2D. Construction Date

TBD

2E. Alteration Dates

2F. Date Rebuilt

2G. Date Moved

2H. Demo Date

2J. Historic Function

01 Domestic

2K. Historic Sub-Function

01A Single Dwelling

Present Function

01 Domestic

2L. No. of Ancillary Structures

1

2M. Resource Type

Building

2N. Stories

Primary Structure

1

Secondary Structure

1

Secondary Structure

Q. Area(s) of Significance/Contexts

R. Significant Person(s)

S. Significant Event Date(s)

T. Significance - Continuation Sheet

History - Continuation Sheet

☒

National Register Name

NR Eligibility

Non-contributing/Not Eligible

Integrity

Poor

Survey Report

Phase II Warrensburg Survey

Survey Date

2007

Preparer

Sally Schwenk Associates, Inc.

Photographs

City of Warrensburg Community Development Dept

2I. Owner's Name and Address (if Different)

LONG, DEWAYNE E. CHERYL A

812 LINDA LN

RAYMORE, MO 64083

2O. Structural Systems

WU Wood Undetermined

2P. Wall Materials

20 Wood

2Q. Other Materials

2R. Roof Shapes

gB Gable: Side

2S. Roof Materials

63 Asphalt

2T. Roof Features

2U. Foundation Materials

65 Concrete

2V. Porch Type

ST Stoop

2W. Plan Code

RC Rectangle

2X. Description of Property - Continuation Sheet

☒

2Y. Description of Environment and Outbuildings - Continuation Sheet

☒

2Z. Sources

Sanborn maps, plat maps, and previous survey.

Missouri Historic Resources Survey Form - Continuation Sheet

Reference Number

Page 2

D. Address / Location

205 W PINE

E. City Warrensburg, MO**B. County** 101 Johnson**2X. Further Description**

This house has a moderate-to-steep pitch roof with tight eaves. The primary facade has three bays. From left to right, the bays are defined by a triple window, the main entrance, and a paired window. The windows are horizontally divided two-over-two light sash and/or one-over-one light sash units. Vertical wood siding covers the facade wall, while wide clapboards cover the side walls.

T. Significance**2Y. Description of Environment and Outbuildings**

A stone retaining wall is located between the front yard and the sidewalk. The wall continues to the neighboring properties. A large gable-front garage building is at the rear of the lot. The primary facade has two bays – both single-car vehicular entrances. The side elevations feature four windows and a pedestrian door.

History

A small house of this size appears at this location on the 1914 and 1945 Sanborn maps, however it appears the porch may have been filled in and all other potential clues as to the original construction date are currently obscured. This lot is part of Holden's 2nd Addition.

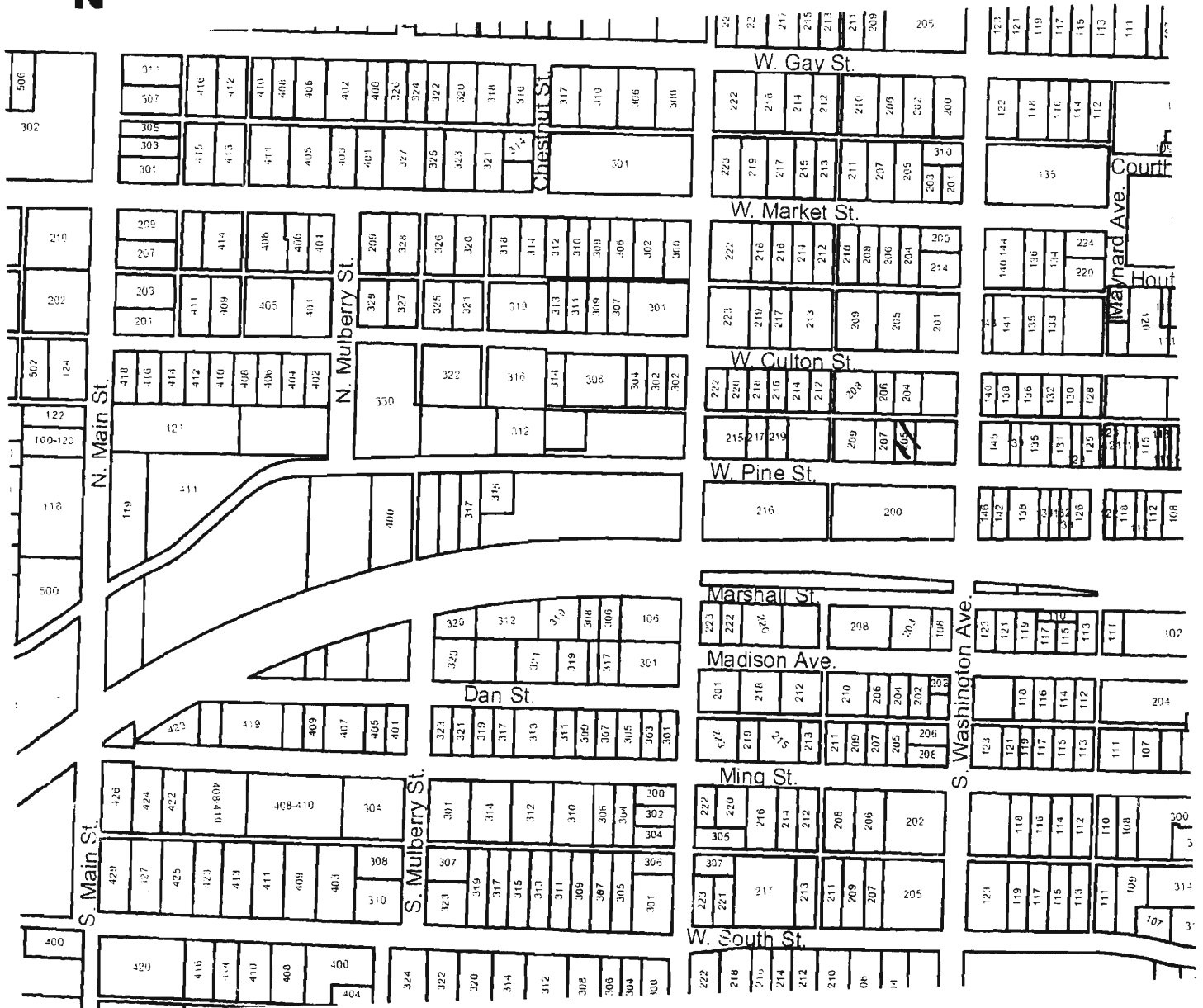
Reference Number




205 W PINE

B. County 101 Johnson

1





205 W. Pine



205 W. Pine

Missouri Historic Resources Survey Form

Page 1

30A5004-967
Reference Number

D. Address / Location

207 W PINE

E. City

Warrensburg, MO

B. County

101 Johnson

A. Historic Name

C. Other Name(s)

N. Ownership

Private

☒

Local

Federal

State

Mix

2A. Architect / Builder / Designer / Engineer

unknown

2B. Architectural Style

2C. Vernacular Type

09 I-House

2D. Construction Date

Late 19th c

2E. Alteration Dates

2F. Date Rebuilt

2G. Date Moved

2H. Demo Date

2J. Historic Function

01 Domestic

2K. Historic Sub-Function

01A Single Dwelling

Present Function

01 Domestic

2L. No. of Ancillary Structures

1

2M. Resource Type

Building

2N. Stories

Primary Structure

2

Secondary Structure

1

Secondary Structure

Q. Area(s) of Significance/Contexts

R. Significant Person(s)

S. Significant Event Date(s)

T. Significance - Continuation Sheet

History - Continuation Sheet

☒

National Register Name

NR Eligibility

Non-contributing/Not Eligible

Integrity

Poor

Survey Report

Phase II Warrensburg Survey

Survey Date

2007

Preparer

Sally Schwenk Associates, Inc.

Photographs

City of Warrensburg Community Development Dept

2I. Owner's Name and Address (if Different)

LONG, DEWAYNE E. CHERYL A

812 LINDA LN

RAYMORE, MO 64083

2O. Structural Systems

WU Wood Undetermined

2P. Wall Materials

21 Weatherboard

2Q. Other Materials

2R. Roof Shapes

GB Gable

2S. Roof Materials

63 Asphalt

2T. Roof Features

2U. Foundation Materials

65 Concrete

2V. Porch Type

CB Central Bay

2W. Plan Code

RC Rectangle

2X. Description of Property - Continuation Sheet

☒

2Y. Description of Environment and Outbuildings - Continuation Sheet

☒

2Z. Sources

Sanborn maps, plat maps, and previous survey.

Missouri Historic Resources Survey Form - Continuation Sheet**Page 2****Reference Number****D. Address / Location**

207 W PINE

E. City Warrensburg, MO**B. County** 101 Johnson**2X. Further Description**

This house has a moderate pitch roof with moderate-to-wide eaves. The primary facade has three symmetrical bays, defined on the first story by a center-bay entrance and single windows in the outer bays. A shallow, gable roof porch shelters the center bay and features square support posts, a concrete floor, and no balustrade. The windows are small six-over-six light units that appear to be replacement vinyl sashes.

T. Significance**2Y. Description of Environment and Outbuildings**

A stone retaining wall is located between the front yard and the sidewalk. The wall continues to the neighboring properties. A side-gabled garage building is located at the rear of the lot, aligned perpendicular to the alley. The garage bays have been filled in and the building now contains two residential units. The primary facade has four bays, comprised of two unit entry doors, a paired window, and single window.

History

Sanborn Fire Insurance maps and the size and scale of the main block of this house suggest it may date to the 19th century. However, successive alterations and secondary siding obscure the historic materials that would provide clues as to the original date of construction. This lot is part of Holden's 2nd Addition.

Missouri Historic Resources Survey Form - Continuation Sheet

Page 3

Reference Number

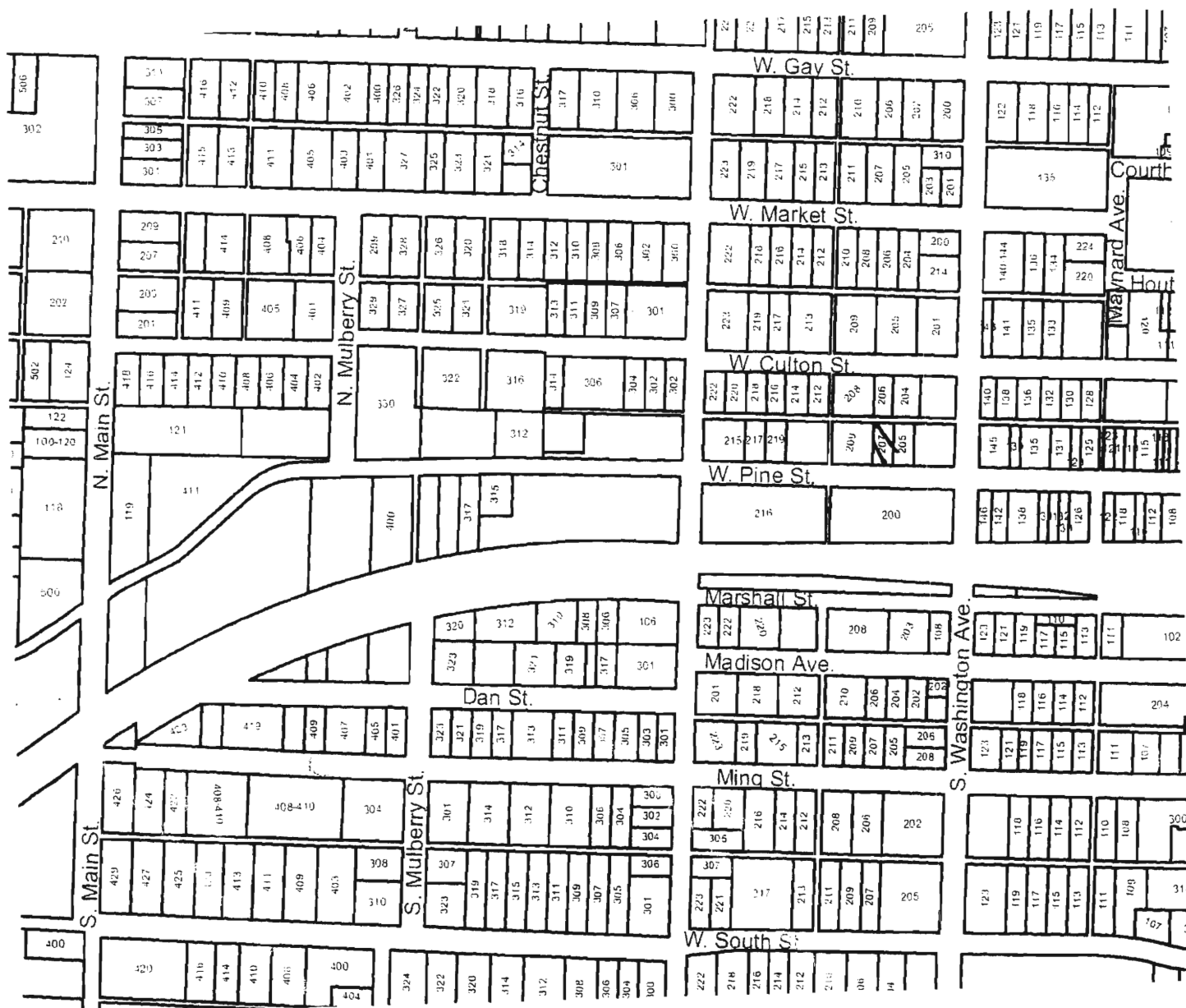
D. Address / Location


207 W PINE

E. City Warrensburg, MO

B. County 101 Johnson

Location Map





207 W. Pine



Missouri Historic Resources Survey Form
Page 1

20AS004 - 968
Reference Number

D. Address / Location

209 W PINE

E. City Warrensburg, MO B. County 101 Johnson

A. Historic Name

C. Other Name(s)

N. Ownership Private ☒ Local

2A. Architect / Builder / Designer / Engineer

unknown

2B. Architectural Style

2C. Vernacular Type

07 Gable-Front-and-Wing

2D. Construction Date c. 1890

2E. Alteration Dates

2F. Date Rebuilt

2G. Date Moved

2H. Demo Date

2J. Historic Function

01 Domestic

2K. Historic Sub-Function

01A Single Dwelling

Present Function

01 Domestic

2L. No. of Ancillary Structures 0

2M. Resource Type Building

2N. Stories

Primary Structure 1

Secondary Structure

Secondary Structure

Q. Area(s) of Significance/Contexts

030 Architecture

070 Community Plan. & Development

R. Significant Person(s)

S. Significant Event Date(s)

T. Significance - Continuation Sheet

History - Continuation Sheet X

National Register Name

NR Eligibility

Potential to Contribute

Integrity

Good

Survey Report

Phase II Warrensburg Survey

Survey Date

2007

Preparer Sally Schwenk Associates, Inc.

Photographs City of Warrensburg Community Development Dept

2I. Owner's Name and Address (if Different)

LONG, DEWAYNE E. CHERYL A

812 LINDA LN

RAYMORE, MO 64083

Federal State Mix

2O. Structural Systems

WU Wood Undetermined

2P. Wall Materials

64 Asbestos

2Q. Other Materials

2R. Roof Shapes

IG Intersecting Gable

2S. Roof Materials

63 Asphalt

2T. Roof Features

2U. Foundation Materials

40 Stone

2V. Porch Type

OH One-Half

2W. Plan Code

IR Irregular

2X. Description of Property - Continuation Sheet X

2Y. Description of Environment and Outbuildings - Continuation Sheet X

2Z. Sources

Sanborn maps, plat maps, and previous survey.

Missouri Historic Resources Survey Form - Continuation Sheet

Reference Number

Page 2

D. Address / Location

209 W PINE

E. City Warrensburg, MO**B. County** 101 Johnson**2X. Further Description**

This house has a moderate pitch cross-gable roof with moderate eaves. The front-facing gable projection is at the west (left) end. The primary facade has three bays. From left to right, the bays are defined by a paired window, an entrance door, and a single window. The windows are one-over-one wood sash units. A second entrance is located in the east side elevation of the gable projection. A shed roof porch shelters the two east end bays and has square support posts and a "matchstick" balustrade. Historic architectural features include the square bay window in the west end bay and the exposed stone foundation.

T. Significance**2Y. Description of Environment and Outbuildings**

A stone retaining wall is located between the front yard and the sidewalk. The wall continues to the neighboring properties.

History

This house appears on the 1898 Sanborn map; the earliest to show this area of Warrensburg. The lot is part of Holden's 2nd Addition.

Missouri Historic Resources Survey Form - Continuation Sheet

Page 3

Reference Number

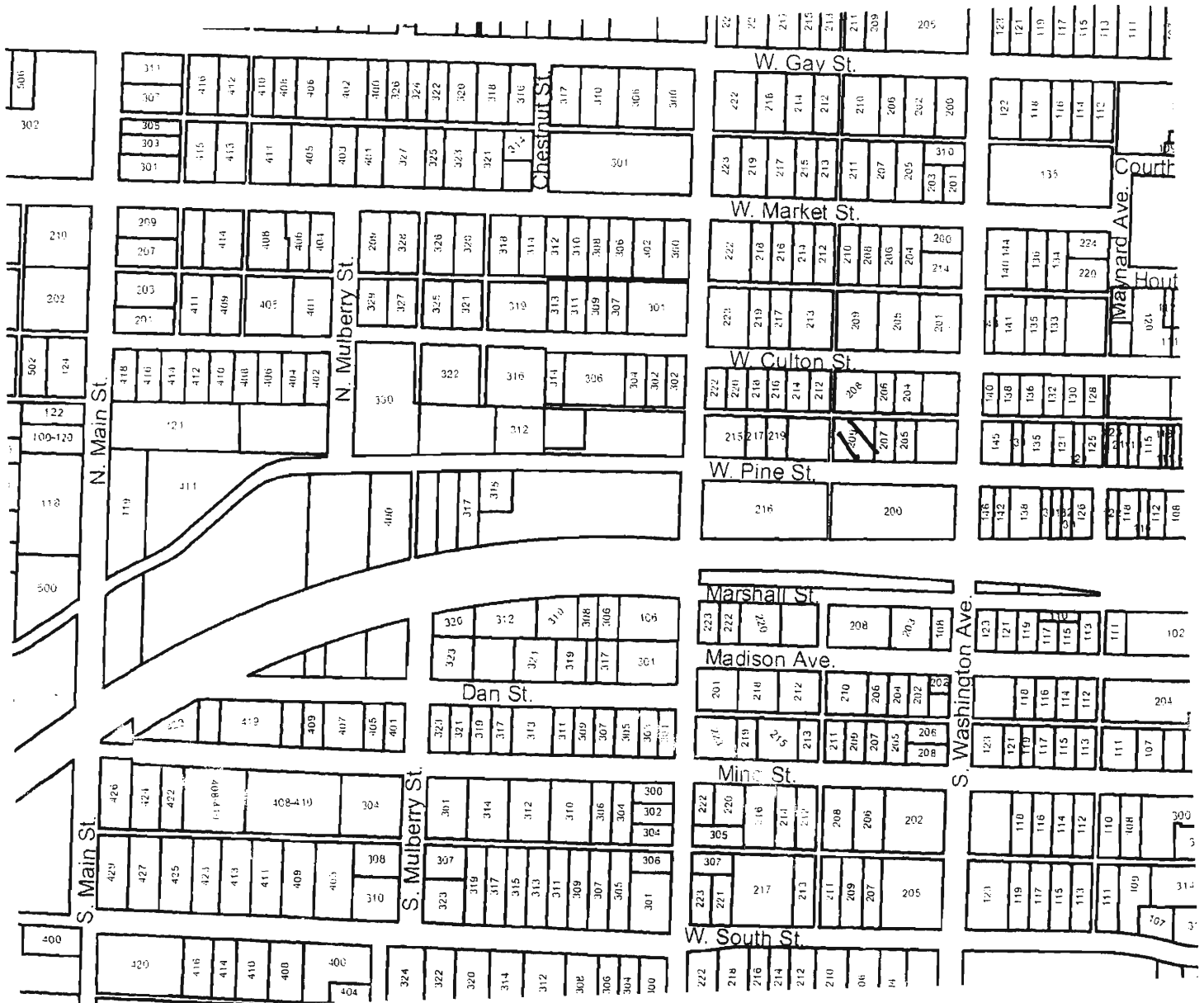
D. Address / Location


209 W PINE

E. City Warrensburg, MO

B. County 101 Johnson

Location Map





209 W. Pine

Missouri Historic Resources Survey Form

Page 1

JOHNSON - 969
Reference Number

D. Address / Location

215-217-219 W PINE

E. City

Warrensburg, MO

B. County

101 Johnson

A. Historic Name

C. Other Name(s)

N. Ownership

Private

☒

Local

2I. Owner's Name and Address (if Different)

HOS PROPERTIES LLC

PO BOX 118

WARRENSBURG, MO 64093

Federal

State

Mix

2A. Architect / Builder / Designer / Engineer

unknown

2O. Structural Systems

PR Platform Frame

2P. Wall Materials

30 Brick

92 Vinyl

2Q. Other Materials

2B. Architectural Style

2C. Vernacular Type

59 Multi-Family Undetermined

2D. Construction Date

Post-1966

2E. Alteration Dates

2F. Date Rebuilt

2G. Date Moved

2H. Demo Date

2R. Roof Shapes

GB Gable

2S. Roof Materials

63 Asphalt

2T. Roof Features

2J. Historic Function

01 Domestic

2K. Historic Sub-Function

01B Multiple Dwelling

Present Function

01 Domestic

2L. No. of Ancillary Structures

0

2M. Resource Type

Building

2N. Stories

Primary Structure

2

Secondary Structure

Secondary Structure

Q. Area(s) of Significance/Contexts

2U. Foundation Materials

65 Concrete

2V. Porch Type

CB Central Bay

CB Central Bay

2W. Plan Code

RC Rectangle

2X. Description of Property - Continuation Sheet X

2Y. Description of Environment and Outbuildings - Continuation Sheet X

2Z. Sources

Sanborn maps, plat maps, and previous survey.

R. Significant Person(s)

S. Significant Event Date(s)

T. Significance - Continuation Sheet

History - Continuation Sheet

X

National Register Name

NR Eligibility

Non-contributing/Not Eligible

Integrity

Non-Historic

Survey Report

Phase II Warrensburg Survey

Survey Date

2007

Preparer Sally Schwenk Associates, Inc.

Photographs City of Warrensburg Community Development Dept

Missouri Historic Resources Survey Form - Continuation Sheet**Page 2**

Reference Number

D. Address / Location

215-217-219 W PINE

E. City Warrensburg, MO**B. County** 101 Johnson**2X. Further Description**

This non-historic apartment building has a moderate pitch roof with moderate eaves. The building is comprised of three connected blocks that step up as the grade rises from left to right. The primary facade has 18 bays on the first story, comprised of single windows and unit entry doors. Gable roof entrance porches shelter the paired entrances.

T. Significance**2Y. Description of Environment and Outbuildings****History**

This lot is part of Holden's 2nd Addition.

Missouri Historic Resources Survey Form - Continuation Sheet

Page 3

Reference Number

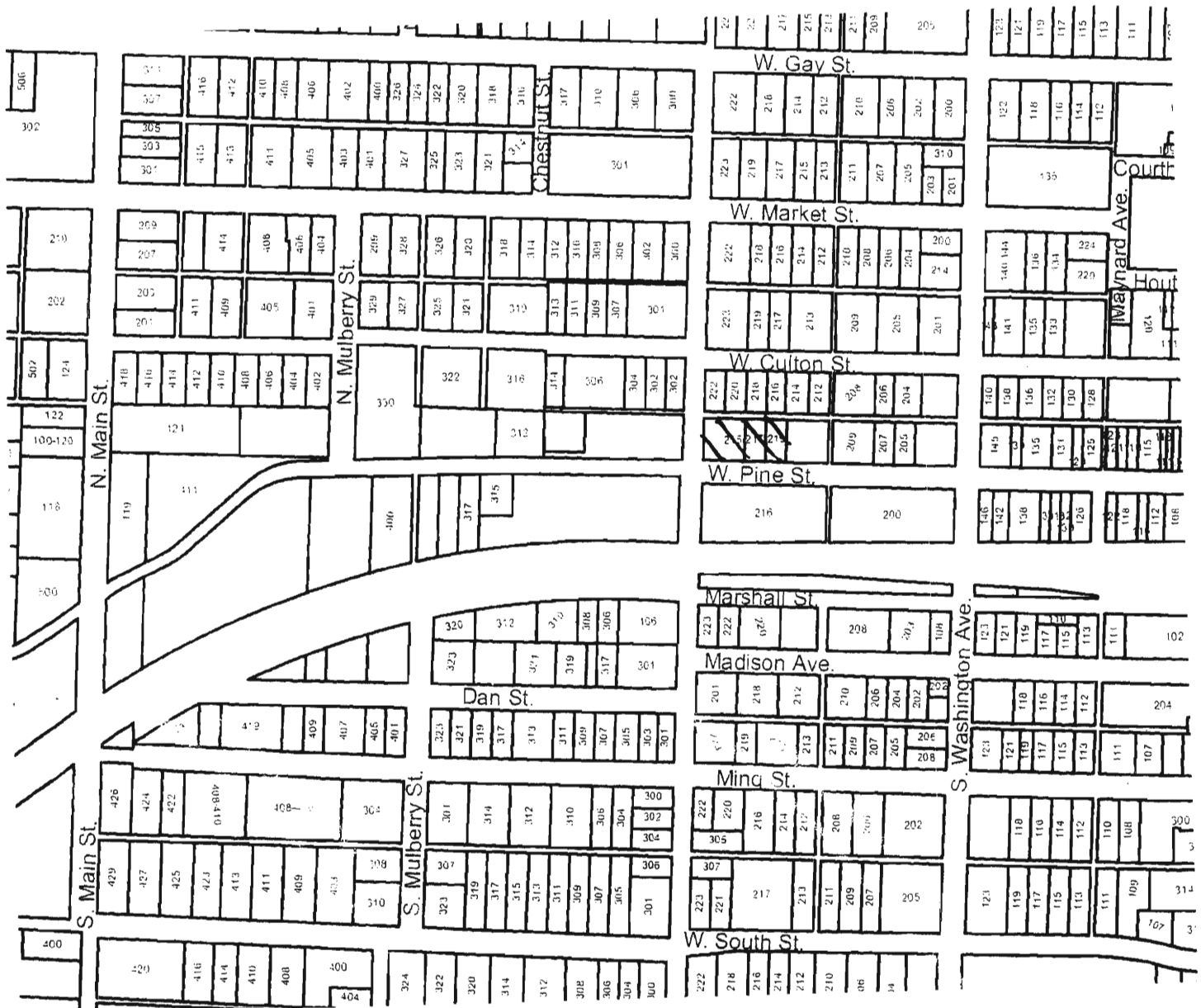
D. Address / Location


215-217-219 W PINE

E. City Warrensburg, MO

B. County 101 Johnson

Location Map





215, 217, 219 W. Pine

Missouri Historic Resources Survey Form

Page 1

3043004 - 970
Reference Number

D. Address / Location

216 W PINE

E. City

Warrensburg, MO

B. County

101 Johnson

A. Historic Name

C. Other Name(s)

N. Ownership

Private

☒

Local

2I. Owner's Name and Address (if Different)

J D L INVESTMENTS LLC

801 PRIDE AVE

WARRENSBURG, MO 64093

2A. Architect / Builder / Designer / Engineer

unknown

2O. Structural Systems

PR Platform Frame

2B. Architectural Style

2P. Wall Materials

50 Metal

2C. Vernacular Type

69 Other Vernacular

2Q. Other Materials

2D. Construction Date

Post-1966

2E. Alteration Dates

2F. Date Rebuilt

2G. Date Moved

2H. Demo Date

2J. Historic Function

02 Commerce/Trade

2R. Roof Shapes

FT Flat

2K. Historic Sub-Function

02H Commercial Storage

2S. Roof Materials

50 Metal

Present Function

02 Commerce/Trade

2T. Roof Features

2L. No. of Ancillary Structures

0

2U. Foundation Materials

65 Concrete

2M. Resource Type

Building

2N. Stories

Primary Structure

1

Secondary Structure

Secondary Structure

2V. Porch Type

ST Stoop

Q. Area(s) of Significance/Contexts

2W. Plan Code

RC Rectangle

R. Significant Person(s)

S. Significant Event Date(s)

T. Significance - Continuation Sheet

History - Continuation Sheet

X

2X. Description of Property - Continuation Sheet X

2Y. Description of Environment and Outbuildings - Continuation Sheet X

National Register Name

NR Eligibility

Non-contributing/Not Eligible

2Z. Sources

Sanborn maps, plat maps, and previous survey.

Integrity

Non-Historic

Survey Report

Phase II Warrensburg Survey

Survey Date

2007

Preparer

Sally Schwenk Associates, Inc.

Photographs

City of Warrensburg Community Development Dept

Missouri Historic Resources Survey Form - Continuation Sheet**Page 2****Reference Number****D. Address / Location**

216 W PINE

E. City Warrensburg, MO**B. County** 101 Johnson**2X. Further Description**

This non-historic storage building has a flat roof and no eaves. The north elevation is 24 bays across and the west elevation is six bays wide. The walls have corrugated metal siding and each bay has an overhead metal door to secure the storage unit within.

T. Significance**2Y. Description of Environment and Outbuildings****History**

This lot is part of Holden's 2nd Addition.

Missouri Historic Resources Survey Form - Continuation Sheet

Page 3

Reference Number

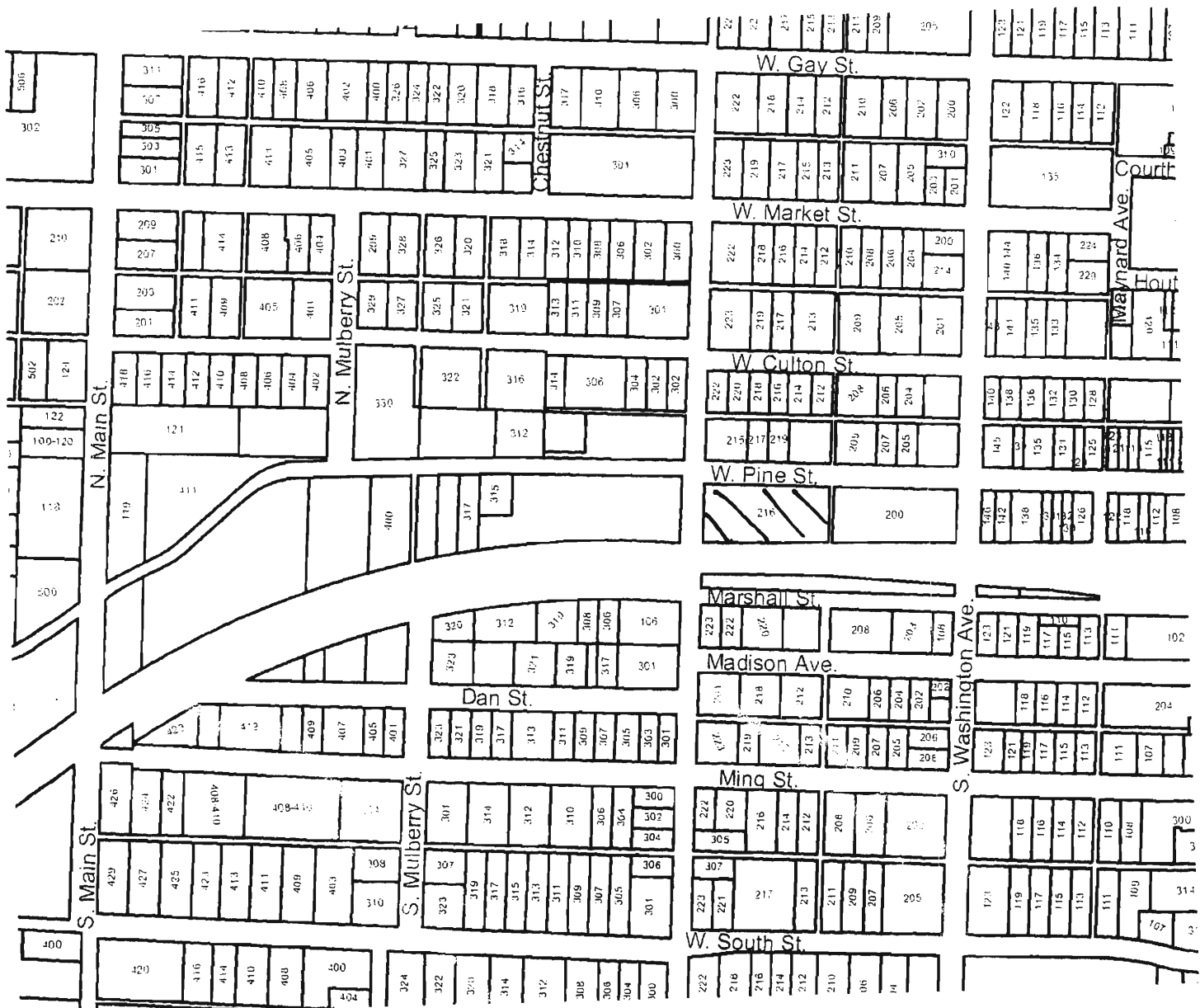
D. Address / Location

216 W PINE

E. City Warrensburg, MO

B. County 101 Johnson

Location Map





216 W. Pine

Missouri Historic Resources Survey Form

Page 1

JOHNSON-971
Reference Number

D. Address / Location

411 W PINE

E. City

Warrensburg, MO

B. County

101 Johnson

A. Historic Name

Cave on W. Pine

C. Other Name(s)

N. Ownership

Private

Local

2A. Architect / Builder / Designer / Engineer

2B. Architectural Style

2C. Vernacular Type

Other: Cave

2D. Construction Date

TBD

2E. Alteration Dates

2F. Date Rebuilt

2G. Date Moved

2H. Demo Date

2J. Historic Function

20 Other

2K. Historic Sub-Function

20 Other

Present Function

20 Other

2L. No. of Ancillary Structures

0

2M. Resource Type

Building

2N. Stories

Primary Structure

n/a

Secondary Structure

Secondary Structure

Q. Area(s) of Significance/Contexts

TBD

TBD

R. Significant Person(s)

S. Significant Event Date(s)

T. Significance - Continuation Sheet

History - Continuation Sheet

X

National Register Name

NR Eligibility

Potential to Contribute

Integrity

Good

Survey Report

Warrensburg Survey

Survey Date

2007

Preparer

Sally Schwenk Associates, Inc.

Photographs

City of Warrensburg Community Development Dept

2I. Owner's Name and Address (if Different)

Federal

State

Mix

2O. Structural Systems

Natural Feature

2P. Wall Materials

40 Stone

2Q. Other Materials

2R. Roof Shapes

n/a

2S. Roof Materials

n/a

2T. Roof Features

2U. Foundation Materials

40 Stone

2V. Porch Type

n/a

2W. Plan Code

n/a

2X. Description of Property - Continuation Sheet

2Y. Description of Environment and Outbuildings - Continuation Sheet

X

2Z. Sources

Sanborn maps, plat maps, and building permits.

Missouri Historic Resources Survey Form - Continuation Sheet**Page 2****Reference Number****D. Address / Location**

411 W PINE

E. City Warrensburg, MO**B. County** 101 Johnson**2X. Further Description**

This rock outcropping occurs in a sparsely wooded area on the north side of West Pine. The cave entrance has been sealed with a concrete (combination of both poured concrete and CMU) wall. A hinged steel door at the west end allows for authorized entry. Two sets of vent holes are located at the east end at the top of the concrete wall.

T. Significance**2Y. Description of Environment and Outbuildings****History**

Missouri Historic Resources Survey Form - Continuation Sheet

Page 3

Reference Number

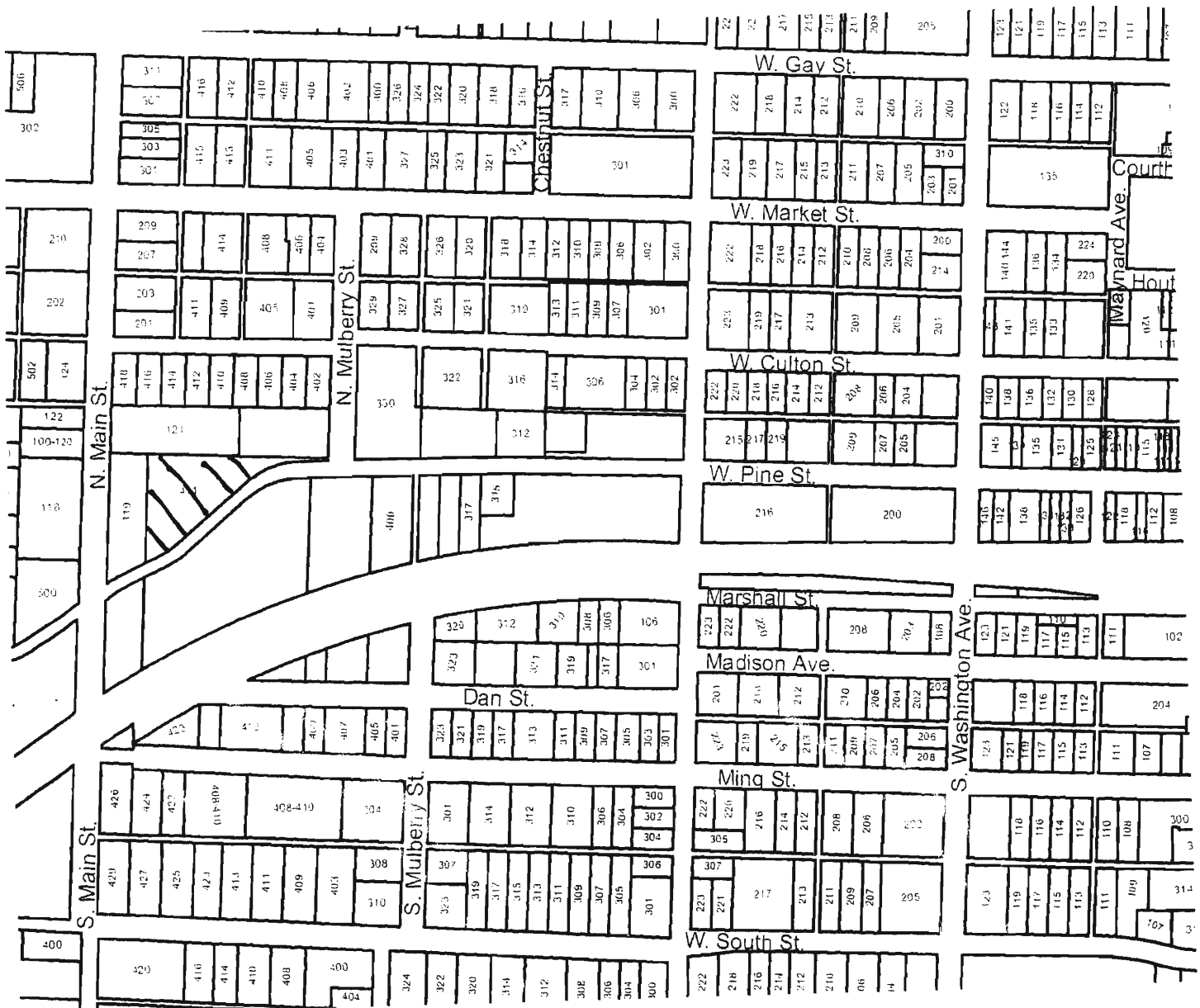
D. Address / Location

411 W PINE

E. City Warrensburg, MO

B. County 101 Johnson

Location Map





411 W. Pine

