

Instructions for Using This Digital Survey

This architectural survey has images that may appear as small tiles that are difficult to read. In order to enhance the size and appearance of the photos in this document perform the following actions:

- 1) Download PDF to desktop.
- 2) Open the document in Adobe Reader.
- 3) Open the View tab.
- 4) Go to Page Display in the drop down menu.
- 5) Change to Single Page View

MISSOURI OFFICE OF HISTORIC PRESERVATION

ARCHITECTURAL/HISTORIC INVENTORY SURVEY FORM


80J00004

1. NO. 4		4. PRESENT LOCAL NAME(S) OR DESIGNATION(S) Cassingham's True Value Hardware Jo-As-006-001		1. NO. 4	
2. COUNTY Johnson		5. OTHER NAME(S)			2. COUNTY Johnson
3. LOCATION OF NEGATIVES Show-Me RPC					
6. SPECIFIC LEGAL LOCATION TOWNSHIP _____ RANGE _____ SECTION _____ IF CITY OR TOWN, STREET ADDRESS 101 North College		16. THEMATIC CATEGORY 17. DATE(S) OR PERIOD 1912		2. COUNTY Johnson	
7. CITY OR TOWN IF RURAL, VICINITY Warrensburg		18. STYLE OR DESIGN			4. PRESENT LOCAL NAME(S) OR DESIGNATION(S) Cassingham's True Value Hardware
8. DESCRIPTION OF LOCATION Grover's 1st Addition Block F Lots 129, 130, 131, 132		19. ARCHITECT OR ENGINEER		2. COUNTY Johnson	
		20. CONTRACTOR OR BUILDER			4. PRESENT LOCAL NAME(S) OR DESIGNATION(S) Cassingham's True Value Hardware
		21. ORIGINAL USE, IF APPARENT Mule Barn		2. COUNTY Johnson	
		22. PRESENT USE Hardware Store			4. PRESENT LOCAL NAME(S) OR DESIGNATION(S) Cassingham's True Value Hardware
		23. OWNERSHIP PUBLIC () PRIVATE (X)		2. COUNTY Johnson	
		24. OWNER'S NAME AND ADDRESS IF KNOWN Mrs. Cecille Cassingham 307 Goodrich, Warrensburg			4. PRESENT LOCAL NAME(S) OR DESIGNATION(S) Cassingham's True Value Hardware
9. COORDINATES UTM LAT LONG		25. OPEN TO PUBLIC? YES (X) NO ()		2. COUNTY Johnson	
10. SITE () STRUCTURE () BUILDING (X) OBJECT ()		26. LOCAL CONTACT PERSON OR ORGANIZATION Show-Me RPC			4. PRESENT LOCAL NAME(S) OR DESIGNATION(S) Cassingham's True Value Hardware
11. ON NATIONAL REGISTER? YES () NO (X)		27. OTHER SURVEYS IN WHICH INCLUDED None		2. COUNTY Johnson	
12. IS IT ELIGIBLE? YES () NO (X)					4. PRESENT LOCAL NAME(S) OR DESIGNATION(S) Cassingham's True Value Hardware
13. PART OF ESTAB. HIST. DISTRICT? YES () NO (X)				2. COUNTY Johnson	
14. DISTRICT POTENTIAL? YES () NO (X)					4. PRESENT LOCAL NAME(S) OR DESIGNATION(S) Cassingham's True Value Hardware
15. NAME OF ESTABLISHED DISTRICT				2. COUNTY Johnson	
42. FURTHER DESCRIPTION OF IMPORTANT FEATURES This very unusual building has a large round arch entry in the center. The west facade has a stair step design as does the east facade. This is a very large building being 118 feet across the front, and 197 feet in length. Windows on the north facade have all been bricked over. Originally there were two arches on (Cont'd Page 2)		PHOTO MUST BE PROVIDED			2. COUNTY Johnson
43. HISTORY AND SIGNIFICANCE This building was originally the Jones Brothers Sale Barn which specialized in mules and shorthorn cattle. Cassingham & Son moved into this building in 1933, taking it over and converting it from a mule barn to their hardware business. The sporting goods line was added later. During World War I, the Jones Brothers (Walter & Perry) were one of the biggest buyers of mules in the United States.				2. COUNTY Johnson	
44. DESCRIPTION OF ENVIRONMENT AND OUTBUILDINGS No outbuildings are associated with this large building. It is located on the corner of North College and Railroad Streets. (Formerly Miller & Depot St)					2. COUNTY Johnson
45. SOURCES OF INFORMATION Warrensburg Sanborn Maps: 1914, 1924 Personal Communication with Dave Basham, Aug. 29, 1980		46. PREPARED BY Tom Christopher		2. COUNTY Johnson	
		47. ORGANIZATION Show-Me RPC			2. COUNTY Johnson
		48. DATE 8/29/80		2. COUNTY Johnson	
		49. REVISION DATE(S)			2. COUNTY Johnson

Form #4
Page 2
Cassingham's
Show-Me RPC

#42

the west facade, but the northernmost arch was removed when Cassingham's & Son moved to this location in 1933. The southwest corner of this building is now an open area, but originally it was a solid facade with eight windows. A large entrance is still visible on the south facade, but windows have also been removed in the corner area. The sidewalk in front of the building shows where the original arch was located. A large mural of a team of mules was at one time present on the west facade, but it's no longer present.



W. FACADE

FORM # 4

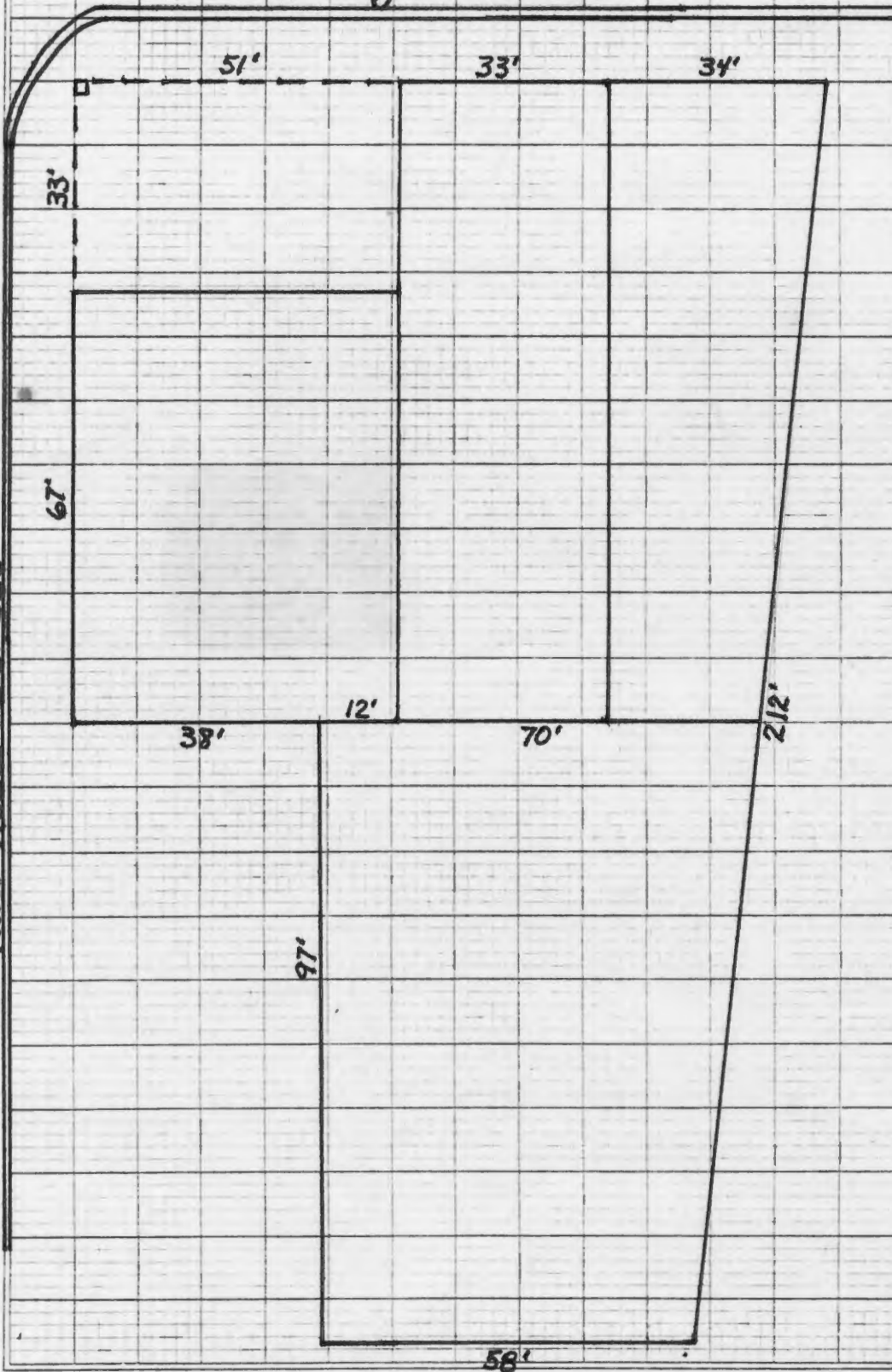
PAGE 3

Cassingham's True Value

SHOW-ME RPC

College Street

Rail Road Street



NORTH



SCALE



1 BLOCK = 10 FEET



MISSOURI OFFICE OF HISTORIC PRESERVATION

ARCHITECTURAL/HISTORIC INVENTORY SURVEY FORM

80J00006

1. NO. 6		4. PRESENT LOCAL NAME(S) OR DESIGNATION(S) Reorganized Church of Jesus Christ of Latter Day Saints, Regional Office Show-Me Regional Planning Commission, Johnson County Heritage Library.		1. NO. 6	
2. COUNTY Johnson		5. OTHER NAME(S) Old Post Office Building		2. COUNTY Johnson	
3. LOCATION OF NEGATIVES Show-Me RPC		JO-AS-006-002		4. PRESENT LOCAL NAME(S) OR DESIGNATION(S) R.L.D.S. Show-Me RPC, Heritage Library, Old Post Office	
6. SPECIFIC LEGAL LOCATION TOWNSHIP _____ RANGE _____ SECTION _____ IF CITY OR TOWN, STREET ADDRESS 106 North College		16. THEMATIC CATEGORY		28. NO. OF STORIES 2	
7. CITY OR TOWN IF RURAL, VICINITY Warrensburg		17. DATE(S) OR PERIOD 1910-1911		29. BASEMENT? YES (X) NO ()	
8. DESCRIPTION OF LOCATION Grover's 1st Addition Block A Lots 106, 107, 108		18. STYLE OR DESIGN		30. FOUNDATION MATERIAL Concrete	
		19. ARCHITECT OR ENGINEER James Knox Taylor		31. WALL CONSTRUCTION Brick on Masonry	
		20. CONTRACTOR OR BUILDER		32. ROOF TYPE AND MATERIAL Truncated hip	
		21. ORIGINAL USE, IF APPARENT Post Office		33. NO. OF BAYS FRONT _____ SIDE _____	
		22. PRESENT USE Library, Planning & Church Offices.		34. WALL TREATMENT Plaster & Panel	
		23. OWNERSHIP PUBLIC () PRIVATE (X)		35. PLAN SHAPE Rectangle	
		24. OWNER'S NAME AND ADDRESS IF KNOWN Reorganized Church of Jesus Christ of Latter Day Saints		36. CHANGES (EXPLAIN IN NO. 42) ADDITION () ALTERED (X) MOVED ()	
9. COORDINATES LAT _____ LONG _____		25. OPEN TO PUBLIC? YES (X) NO ()		37. CONDITION INTERIOR _____ EXTERIOR _____ Good Good	
10. SITE () BUILDING (X)		26. LOCAL CONTACT PERSON OR ORGANIZATION Show-Me RPC		38. PRESERVATION UNDERWAY? YES (X) NO ()	
11. ON NATIONAL REGISTER? YES () NO (X)		27. OTHER SURVEYS IN WHICH INCLUDED None		39. ENDANGERED? BY WHAT? YES () NO (X)	
12. IS IT ELIGIBLE? YES (X) NO ()				40. VISIBLE FROM PUBLIC ROAD? YES (X) NO ()	
13. PART OF ESTAB. HIST. DISTRICT? YES () NO (X)				41. DISTANCE FROM AND FRONTAGE ON ROAD	
14. DISTRICT POTENTIAL? YES () NO (X)					
15. NAME OF ESTABLISHED DISTRICT					
42. FURTHER DESCRIPTION OF IMPORTANT FEATURES This building is still undergoing alterations on the interior. The windows have been changed and the original revolving doors have been removed. The basic building remains fairly original.				PHOTO MUST BE PROVIDED	
43. HISTORY AND SIGNIFICANCE This was the Post Office building until the present one was built. It cost approximately \$75,000 when built in 1911. Previous to 1911, the Post Office had been moved from several buildings, many located on West Pine Street. Two albums with all the correspondence concerning this building's construction is available at the Johnson County Heritage Library.					
44. DESCRIPTION OF ENVIRONMENT AND OUTBUILDINGS No outbuildings are associated with this building.					
45. SOURCES OF INFORMATION Warrensburg Sanborn Map: 1914				46. PREPARED BY Tom Christopher	
				47. ORGANIZATION Show-Me RPC	
				48. DATE 9/17/80	
				49. REVISION DATE(S)	

2. COUNTY

4. PRESENT LOCAL NAME(S) OR DESIGNATION(S)

5. OTHER NAME(S)

6. TOWNSHIP

RANGE

SECTION

Form #6

Page 2

RLDS Church, Show-Me RPC,
Heritage Library
Show-Me RPC



E. FACADE

FORM #6

PAGE 3

RLDS Church, Show-Me RPC

SHOW-ME RPC

East Culton Street

42'

45'

North College Street

44'

East Pine Street

NORTH



SCALE



1 BLOCK = 10 FEET

ca 1930



ca 1915



ca 1913





MISSOURI OFFICE OF HISTORIC PRESERVATION

ARCHITECTURAL/HISTORIC INVENTORY SURVEY FORM

80J00005


1. NO. <div style="text-align: center;">5</div>		4. PRESENT LOCAL NAME(S) OR DESIGNATION(S) <div style="text-align: center;">McCloud's Refinishing Shop</div>		1. NO. 5	
2. COUNTY <div style="text-align: center;">Johnson</div>		5. OTHER NAME(S) <div style="text-align: center;">Beaty's Gulf Station</div>			2. COUNTY Johnson
3. LOCATION OF NEGATIVES <div style="text-align: center;">Show-Me RPC</div>		JO-AS-006-003			
6. SPECIFIC LEGAL LOCATION TOWNSHIP _____ RANGE _____ SECTION _____ IF CITY OR TOWN, STREET ADDRESS <div style="text-align: center;">107 North College</div>		16. THEMATIC CATEGORY 17. DATE(S) OR PERIOD <div style="text-align: center;">1934</div>		28. NO. OF STORIES <div style="text-align: center;">1</div>	
7. CITY OR TOWN IF RURAL, VICINITY <div style="text-align: center;">Warrensburg</div>		18. STYLE OR DESIGN 19. ARCHITECT OR ENGINEER 20. CONTRACTOR OR BUILDER 21. ORIGINAL USE, IF APPARENT <div style="text-align: center;">Filling Station</div>		29. BASEMENT? YES () NO (X)	
8. DESCRIPTION OF LOCATION <div style="text-align: center;">Grover's 1st Addition Lot 110</div>		22. PRESENT USE <div style="text-align: center;">Refinishing Shop</div>		30. FOUNDATION MATERIAL <div style="text-align: center;">Concrete</div>	
9. COORDINATES UTM LAT _____ LONG _____		23. OWNERSHIP PUBLIC () PRIVATE (X)		31. WALL CONSTRUCTION <div style="text-align: center;">Brick</div>	
10. SITE () STRUCTURE () BUILDING (X) OBJECT ()		24. OWNER'S NAME AND ADDRESS IF KNOWN <div style="text-align: center;">Norah Cecil and Henrietta Landsiedel 539 E. Gay, Warrensburg</div>		32. ROOF TYPE AND MATERIAL <div style="text-align: center;">High Gable-Shingle</div>	
11. ON NATIONAL REGISTER? YES () NO (X)		25. OPEN TO PUBLIC? YES (X) NO ()		33. NO. OF BAYS FRONT _____ SIDE _____	
12. IS IT ELIGIBLE? YES () NO (X)		26. LOCAL CONTACT PERSON OR ORGANIZATION <div style="text-align: center;">Show-Me RPC</div>		34. WALL TREATMENT <div style="text-align: center;">Painted Brick</div>	
13. PART OF ESTAB. HIST. DISTRICT? YES () NO (X)		27. OTHER SURVEYS IN WHICH INCLUDED <div style="text-align: center;">None</div>		35. PLAN SHAPE Irregular	
14. DISTRICT POTENTIAL? YES () NO (X)		36. CHANGES (EXPLAIN IN NO. 42) ADDITION () ALTERED () MOVED ()		37. CONDITION INTERIOR <div style="text-align: center;">Good</div> EXTERIOR <div style="text-align: center;">Good</div>	
15. NAME OF ESTABLISHED DISTRICT		38. PRESERVATION UNDERWAY? YES () NO (X)		39. ENDANGERED? BY WHAT? YES () NO (X)	
42. FURTHER DESCRIPTION OF IMPORTANT FEATURES <div style="text-align: center;">This building has three filling station bays and was a filling station until the present owners took it over in 1979.</div>		40. VISIBLE FROM PUBLIC ROAD? YES (X) NO ()		41. DISTANCE FROM AND FRONTAGE ON ROAD	
43. HISTORY AND SIGNIFICANCE <div style="text-align: center;">Built in 1934, it is of that design era and the gables are its most prominent features.</div>		44. DESCRIPTION OF ENVIRONMENT AND OUTBUILDINGS <div style="text-align: center;">No outbuildings are associated with this building and it is on a corner lot. The entire area is concrete.</div>		<div style="border: 2px solid black; padding: 20px; width: 100%;"> <div style="text-align: center;">PHOTO MUST BE PROVIDED</div> </div>	
45. SOURCES OF INFORMATION <div style="text-align: center;">Personal Interview with Hugh Reynolds, 9/2/80.</div>		46. PREPARED BY <div style="text-align: center;">Tom Christopher</div>		5. OTHER NAME(S) Beaty's Gulf Stn.	
		47. ORGANIZATION <div style="text-align: center;">Show-Me RPC</div>			6. TOWNSHIP RANGE
		48. DATE 9/3/80 49. REVISION DATE(S)			

JO-AS-006-003

Form #5

Page 2

McCloud's Refinishing Shop
Show-Me RPC



N. $\frac{1}{2}$ W. FACADE



W. FACADE

FORM # 5

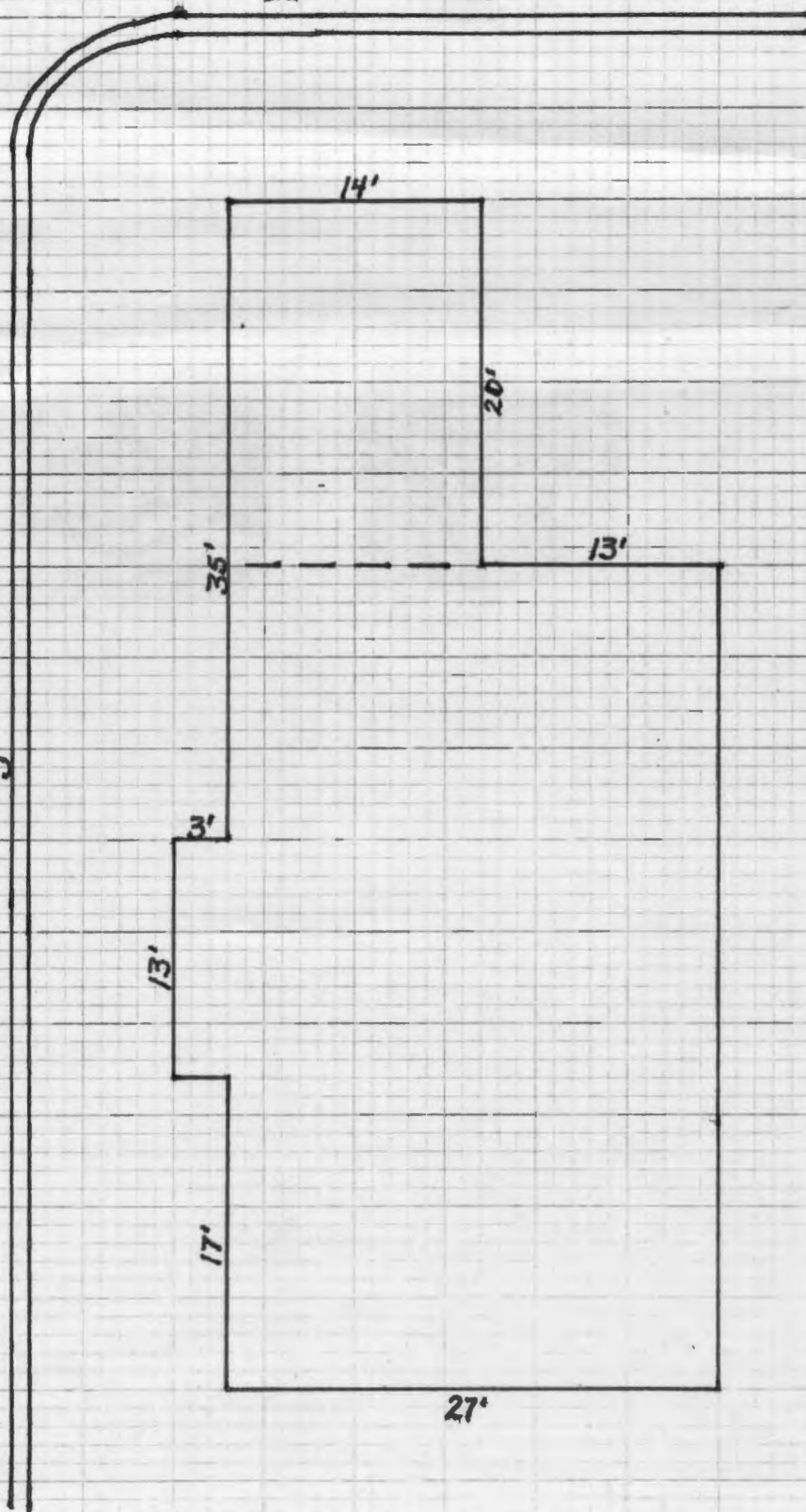
PAGE 3

McCloud's Refinishing

SHOW-ME RPC

East Culton Street

North College Street



NORTH



SCALE



1 BLOCK = 5 FEET






1. NO. 103		4. PRESENT LOCAL NAME(S) OR DESIGNATION(S) Hull Lumber Company		1. NO. 103
2. COUNTY Johnson		5. OTHER NAME(S)		
3. LOCATION OF NEGATIVES Show-Me RPC		JO-A-006-004		
6. SPECIFIC LEGAL LOCATION TOWNSHIP _____ RANGE _____ SECTION _____ IF CITY OR TOWN, STREET ADDRESS 107-109-111 East Culton Street		16. THEMATIC CATEGORY		2. COUNTY Johnson
7. CITY OR TOWN IF RURAL, VICINITY Warrensburg		17. DATE(S) OR PERIOD 1860's		
8. DESCRIPTION OF LOCATION Grover's 1st Addition Lots 91, 92, 93, 94 Block B		18. STYLE OR DESIGN		
9. COORDINATES UTM LAT _____ LONG _____		19. ARCHITECT OR ENGINEER		4. PRESENT LOCAL NAME(S) OR DESIGNATION(S) Hull Lumber Company
10. SITE () BUILDING (X) STRUCTURE () OBJECT ()		20. CONTRACTOR OR BUILDER		
11. ON NATIONAL REGISTER ? YES () NO (X)		21. ORIGINAL USE, IF APPARENT		
12. IS IT ELIGIBLE? YES () NO (X)		22. PRESENT USE Lumber Company		28. NO. OF STORIES 2
13. PART OF ESTAB. HIST. DISTRICT? YES () NO (X)		23. OWNERSHIP PUBLIC () PRIVATE (X)		
14. DISTRICT POTENTIAL? YES () NO (X)		24. OWNER'S NAME AND ADDRESS IF KNOWN Mrs. Frank Hull 811 S. Maguire, Warrensburg		
15. NAME OF ESTABLISHED DISTRICT		25. OPEN TO PUBLIC? YES (X) NO ()		30. FOUNDATION MATERIAL Concrete
42. FURTHER DESCRIPTION OF IMPORTANT FEATURES The main office at 111 East Culton has been completely redone and new brickwork also covers the 109 address.		26. LOCAL CONTACT PERSON OR ORGANIZATION Show-Me RPC		
43. HISTORY AND SIGNIFICANCE M. Lowe had established his lumber yard here by 1868. With the lumber yard, a paint shop was located at this address in 1883. It continued as this thru the early 1900's, being taken over by William Lowe in the early 1900's. By 1924 it had become Hull and Summers Lumber Yard. In the late 1920's Summers moved to 132 E. Pine, and it became Hull Lumber Co. Several fence factories were associated with this lumber yard, and Lowe's Fence Factory had a capacity of 75 rods per day in 1887. Mr. Newcomer had a fence factory here in 1895. The original lumber yard extended through to (Cont'd Page 2)		27. OTHER SURVEYS IN WHICH INCLUDED None		
44. DESCRIPTION OF ENVIRONMENT AND OUTBUILDINGS The lumber yard now extends to an alley and a long one story shed parallels this alley. An open area is east of the office.		40. VISIBLE FROM PUBLIC ROAD? YES (X) NO ()		5. OTHER NAME(S)
45. SOURCES OF INFORMATION Warrensburg Sanborn Maps: 1883, 1888, 1893, 1898, 1907, 1914, 1924 Warrensburg City Directories: 1895, 1900		41. DISTANCE FROM AND FRONTAGE ON ROAD		
46. PREPARED BY Tom Christopher		31. WALL CONSTRUCTION Brick & Wood		
47. ORGANIZATION Show-Me RPC		32. ROOF TYPE AND MATERIAL Flat, Hip Gable		6. TOWNSHIP
48. DATE 9/10/80		33. NO. OF BAYS FRONT SIDE		
49. REVISION DATE(S)		34. WALL TREATMENT Unfinished Painted brick		
		35. PLAN SHAPE Irregular		RANGE
		36. CHANGES (EXPLAIN IN NO. 42) ADDITION (X) ALTERED (X) MOVED ()		
		37. CONDITION INTERIOR Good EXTERIOR Good		
		38. PRESERVATION UNDERWAY? YES () NO (X)		SECTION
		39. ENDANGERED? BY WHAT? YES () NO (X)		
		39. ENDANGERED? BY WHAT? YES () NO (X)		

PHOTO
MUSTBE
PROVIDED

Form #103
Page 2
Hull Lumber
Show-Me RPC

#43

East Market Street and wasn't changed until about 1920. A watch shop is currently in a shop at the north end of the building at the 107 address. In 1883 a carpenter shop was at 107, and this is what continued at this spot thru the early part of the 1900's. A tin shop also moved in at about the turn of the century with M.F. Stillwell being the tinner at this location in 1895-1908.



S. FACADE

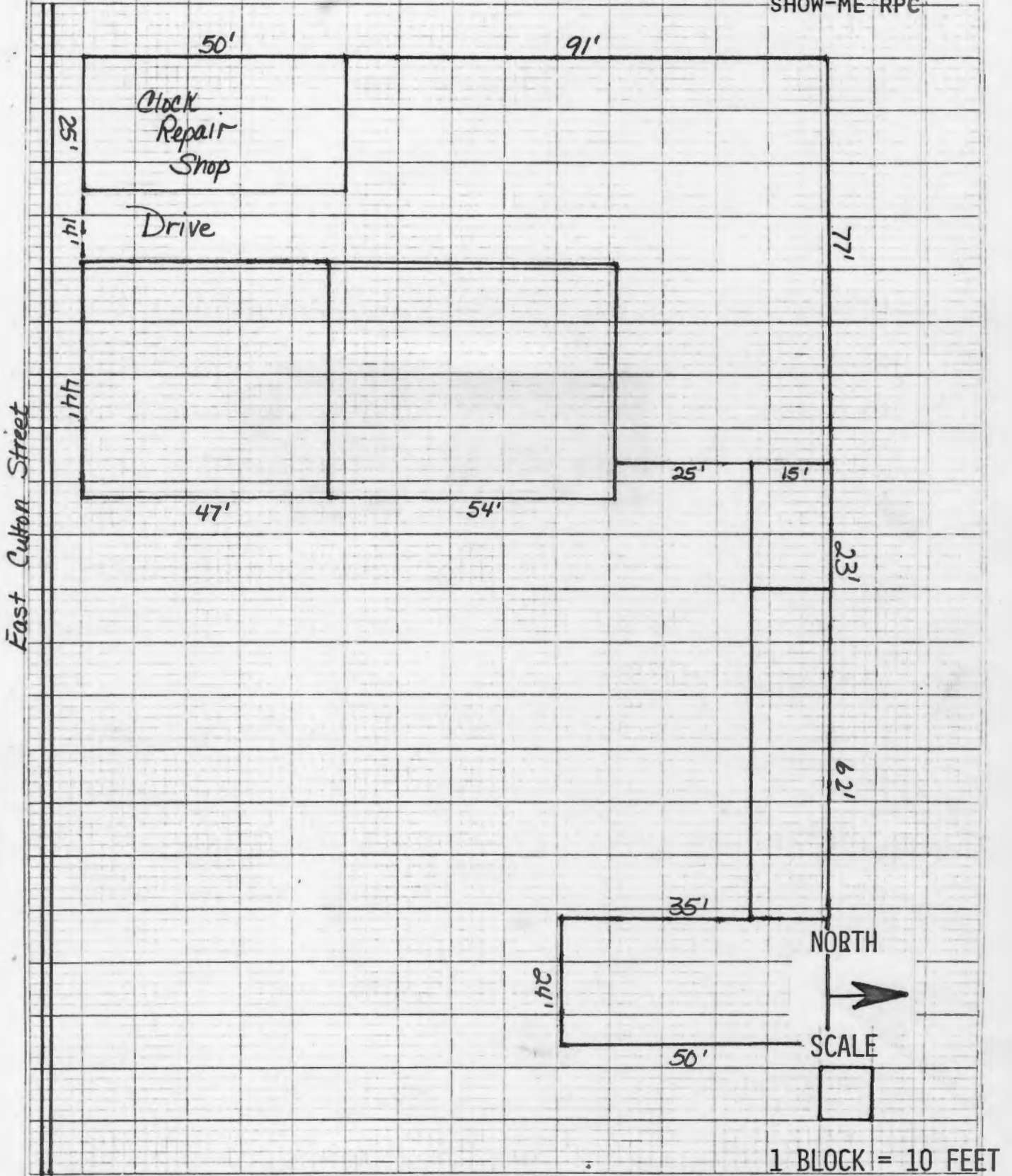
JO AS 001-004

FORM #143

PAGE 3

Hull Lumber

SHOW-ME-RPC







MISSOURI OFFICE OF HISTORIC PRESERVATION

ARCHITECTURAL/HISTORIC INVENTORY SURVEY FORM

80500096

1. NO. 105		4. PRESENT LOCAL NAME(S) OR DESIGNATION(S) Shuker's Electric		1. NO. 105	
2. COUNTY Johnson		5. OTHER NAME(S) JO AS-006-005			2. COUNTY Johnson
3. LOCATION OF NEGATIVES Show-Me RPC					
6. SPECIFIC LEGAL LOCATION TOWNSHIP _____ RANGE _____ SECTION _____ IF CITY OR TOWN, STREET ADDRESS 110 East Culton Street		16. THEMATIC CATEGORY		28. NO. OF STORIES 1	
7. CITY OR TOWN IF RURAL, VICINITY Warrensburg		17. DATE(S) OR PERIOD ca 1905			29. BASEMENT? YES () NO (X)
9. DESCRIPTION OF LOCATION Grover's 1st Addition 10 feet of the East side of the North part Of Lot 99, and 10 feet of the North part of Lot 100 Block A		18. STYLE OR DESIGN			
9. COORDINATES UTM LAT LONG		19. ARCHITECT OR ENGINEER		31. WALL CONSTRUCTION Brick & Concrete Bk	
10. SITE () STRUCTURE () BUILDING (X) OBJECT ()		20. CONTRACTOR OR BUILDER			32. ROOF TYPE AND MATERIAL Flat
11. ON NATIONAL REGISTER? YES () NO (X)		21. ORIGINAL USE, IF APPARENT			
12. IS IT ELIGIBLE? YES () NO (X)		22. PRESENT USE Electrical Shop		34. WALL TREATMENT Plaster & Panel	
13. PART OF ESTAB. YES () NO (X)		23. OWNERSHIP PUBLIC () PRIVATE (X)			35. PLAN SHAPE Rectangle
14. DISTRICT YES () NO (X)		24. OWNER'S NAME AND ADDRESS IF KNOWN Larry Lewis 3202 Alsup, Columbia, MO			
15. NAME OF ESTABLISHED DISTRICT		25. OPEN TO PUBLIC? YES () NO (X)		37. CONDITION INTERIOR Fair EXTERIOR Fair	
42. FURTHER DESCRIPTION OF IMPORTANT FEATURES This building has a complete new front and the doorway locations are changed. It has a new panel board interior.		26. LOCAL CONTACT PERSON OR ORGANIZATION Show-Me RPC			38. PRESERVATION UNDERWAY? YES () NO (X)
43. HISTORY AND SIGNIFICANCE This building had a door at the east boundary and another at the west. At this address a print shop was here in the early part of 1900. It later became a plumbing shop, but by 1923 Premier Hatchery was using this end of the building for its incubators.		27. OTHER SURVEYS IN WHICH INCLUDED None			
44. DESCRIPTION OF ENVIRONMENT AND OUTBUILDINGS 113 East Pine adjoins this building and it is possible to go through from East Culton to East Pine.		46. PREPARED BY Tom Christopher		5. OTHER NAME(S)	
45. SOURCES OF INFORMATION Warrensburg Sanborn Maps: 1907, 1914, 1924 Personal Interview: Hugh Reynolds, September 5, 1980		47. ORGANIZATION Show-Me RPC			6. TOWNSHIP RANGE SECTION
		48. DATE 9/10/80			
		49. REVISION DATE(S)			

East Cotton Street

30'


48'

36'

NORTH



SCALE



1 BLOCK = 5 FEET




80J00104

1. NO. 113		4. PRESENT LOCAL NAME(S) OR DESIGNATION(S) Hull Lumber Co. Storage		1. NO. 113	2. COUNTY Johnson	4. PRESENT LOCAL NAME(S) OR DESIGNATION(S) Hull Lumber Co. Storage
2. COUNTY Johnson		5. OTHER NAME(S) JO-AS-006-006				
3. LOCATION OF NEGATIVES Show-Me RPC						
6. SPECIFIC LEGAL LOCATION TOWNSHIP _____ RANGE _____ SECTION _____ IF CITY OR TOWN, STREET ADDRESS 112 East Culton/115 East Pine		16. THEMATIC CATEGORY		2. COUNTY Johnson	4. PRESENT LOCAL NAME(S) OR DESIGNATION(S) Hull Lumber Co. Storage	
7. CITY OR TOWN IF RURAL, VICINITY Warrensburg		17. DATE(S) OR PERIOD ca 1885				28. NO. OF STORIES 1
8. DESCRIPTION OF LOCATION Grover's 1st Addition Lot 100, and the West 9 feet of Lot 101 Block A		18. STYLE OR DESIGN				29. BASEMENT? YES () NO (X)
9. COORDINATES LAT _____ LONG _____		19. ARCHITECT OR ENGINEER				30. FOUNDATION MATERIAL Wbg. Sandstone
10. SITE () BUILDING (X)		20. CONTRACTOR OR BUILDER				31. WALL CONSTRUCTION Brick
11. ON NATIONAL REGISTER? YES () NO (X)		21. ORIGINAL USE, IF APPARENT Livery Stable				32. ROOF TYPE AND MATERIAL Flat, Built-up Tar
12. IS IT ELIGIBLE? YES () NO (X)		22. PRESENT USE Lumber Storage				33. NO. OF BAYS FRONT _____ SIDE _____
13. PART OF ESTAB. HIST. DISTRICT? YES () NO (X)		23. OWNERSHIP PUBLIC () PRIVATE (X)				34. WALL TREATMENT Plaster
14. DISTRICT POTENTIAL? YES () NO (X)		24. OWNER'S NAME AND ADDRESS IF KNOWN Larry Lewis 3202 Alsup, Columbia, MO				35. PLAN SHAPE Rectangle
15. NAME OF ESTABLISHED DISTRICT		25. OPEN TO PUBLIC? YES () NO (X)				36. CHANGES (EXPLAIN IN NO. 42) ADDITION () ALTERED (X) MOVED ()
42. FURTHER DESCRIPTION OF IMPORTANT FEATURES This building has been divided into two parts, lengthwise, by a partition. The frontal bricks join, and it has varied from one occupant to several. The northern facade faces East Culton St., and the southern facade faces East Pine Street. Has Undergone Repairs 10/81		26. LOCAL CONTACT PERSON OR ORGANIZATION Show-Me RPC		37. CONDITION INTERIOR Fair EXTERIOR Good	6. OTHER NAME(S)	
43. HISTORY AND SIGNIFICANCE In 1888 Oglesby and Son had a livery stable here and this was the western half of their building. It stayed theirs until about 1908, and then it became Harwood's Livery and Feed. By 1912 it had become The Warrensburg Marble and Granite Works, a monument cutting operation. They continued at this location through the 1930's		27. OTHER SURVEYS IN WHICH INCLUDED None		38. PRESERVATION UNDERWAY? YES () NO (X)		
44. DESCRIPTION OF ENVIRONMENT AND OUTBUILDINGS This part is the western half of a larger building. There is no outbuilding with this one.				39. ENDANGERED? BY WHAT? YES () NO (X)		
45. SOURCES OF INFORMATION Warrensburg Sanborn Maps: 1888, 1893, 1898, 1907, 1914, 1924 Warrensburg City Directories: 1900, 1912		46. PREPARED BY Tom Christopher		40. VISIBLE FROM PUBLIC ROAD? YES (X) NO ()	8. TOWNSHIP RANGE	
		47. ORGANIZATION Show-Me RPC		41. DISTANCE FROM AND FRONTAGE ON ROAD		
		48. DATE 9/8/80		49. REVISION DATE(S)		

FORM # 113
PAGE 3
HULL NUMBER CO.
SHOW-ME RPC

E CULTON STREET



24'

E PINE STREET

NORTH



SCALE



1 BLOCK = 10 FEET





MISSOURI ARCHITECTURAL/HISTORIC INVENTORY SURVEY FORM



1. NO. 104		4. PRESENT LOCAL NAME(S) OR DESIGNATION(S) Hull Lumber Co. Lot		1. NO. 104	
2. COUNTY Johnson		5. OTHER NAME(S)			2. COUNTY Johnson
3. LOCATION OF NEGATIVES Show-Me RPC					
6. SPECIFIC LEGAL LOCATION TOWNSHIP _____ RANGE _____ SECTION _____ IF CITY OR TOWN, STREET ADDRESS 113 East Culton Street		16. THEMATIC CATEGORY		28. NO. OF STORIES	
7. CITY OR TOWN IF RURAL, VICINITY Warrensburg		17. DATE(S) OR PERIOD		29. BASEMENT? YES () NO ()	
8. DESCRIPTION OF LOCATION Grover's 1st Addition Lot 91 & 92 Block B		18. STYLE OR DESIGN		30. FOUNDATION MATERIAL	
9. COORDINATES UTM LAT _____ LONG _____		19. ARCHITECT OR ENGINEER		31. WALL CONSTRUCTION	
10. SITE (X) BUILDING () STRUCTURE () OBJECT ()		20. CONTRACTOR OR BUILDER		32. ROOF TYPE AND MATERIAL	
11. ON NATIONAL REGISTER? YES () NO (X)		21. ORIGINAL USE, IF APPARENT		33. NO. OF BAYS FRONT SIDE	
12. IS IT ELIGIBLE? YES () NO (X)		22. PRESENT USE		34. WALL TREATMENT	
13. PART OF ESTAB. HIST. DISTRICT? YES () NO (X)		23. OWNERSHIP PUBLIC () PRIVATE (X)		35. PLAN SHAPE	
14. DISTRICT POTENTIAL? YES () NO (X)		24. OWNER'S NAME AND ADDRESS IF KNOWN Mrs. Frank Hull 811 S. Maguire, Warrensburg		36. CHANGES (EXPLAIN IN NO. 42) ADDITION () ALTERED () MOVED ()	
15. NAME OF ESTABLISHED DISTRICT		25. OPEN TO PUBLIC? YES (X) NO ()		37. CONDITION INTERIOR _____ EXTERIOR _____	
42. FURTHER DESCRIPTION OF IMPORTANT FEATURES		26. LOCAL CONTACT PERSON OR ORGANIZATION Show-Me RPC		38. PRESERVATION UNDERWAY? YES () NO ()	
		27. OTHER SURVEYS IN WHICH INCLUDED None		39. ENDANGERED? BY WHAT? YES () NO ()	
				40. VISIBLE FROM PUBLIC ROAD? YES () NO ()	
				41. DISTANCE FROM AND FRONTAGE ON ROAD	
				5. OTHER NAME(S)	
				6. TOWNSHIP	
				7. RANGE	
				8. SECTION	
43. HISTORY AND SIGNIFICANCE This is now part of the lot at Hull Lumber Co., but in 1888 thru 1893 a paint shop was located here. By 1894 The Pearle Polish Co. (a metal polish) was here and had attained "national" reputation. However, by 1907 The Overhead Broom Rack Factory was here. An upholstery factory was at this location in 1914, but it was soon incorporated into The Hull Lumber Yard which it remains today. No building is on this spot.					
44. DESCRIPTION OF ENVIRONMENT AND OUTBUILDINGS This is an open lot with some sheds near the back and a part of the Hull Lumber Yard.					
45. SOURCES OF INFORMATION Warrensburg Sanborn Maps: 1888, 1893, 1898, 1907, 1914 1924 Warrensburg City Directories: 1895, 1900		46. PREPARED BY Tom Christopher			
		47. ORGANIZATION Show-Me RPC			
		48. DATE 9/23/80		49. REVISION DATE(S)	

MISSOURI OFFICE OF HISTORIC PRESERVATION

ARCHITECTURAL/HISTORIC INVENTORY SURVEY FORM


80J00050

1. NO. 56		4. PRESENT LOCAL NAME(S) OR DESIGNATION(S) Checker Tavern JO-AS-006-008		1. NO. 56	
2. COUNTY Johnson		5. OTHER NAME(S)			2. COUNTY Johnson
3. LOCATION OF NEGATIVES Show-Me RPC					
6. SPECIFIC LEGAL LOCATION TOWNSHIP _____ RANGE _____ SECTION _____ IF CITY OR TOWN, STREET ADDRESS 105-107 West Culton Street		16. THEMATIC CATEGORY 17. DATE(S) OR PERIOD 1870's		2. COUNTY Johnson	
7. CITY OR TOWN IF RURAL, VICINITY Warrensburg		18. STYLE OR DESIGN Victorian Functional			4. PRESENT LOCAL NAME(S) OR DESIGNATION(S) Checker Tavern
8. DESCRIPTION OF LOCATION Holden's 2nd Addition West 39 feet and the South 24 feet of Lot 167 Block C		19. ARCHITECT OR ENGINEER		2. COUNTY Johnson	
9. COORDINATES LAT _____ LONG _____		20. CONTRACTOR OR BUILDER			4. PRESENT LOCAL NAME(S) OR DESIGNATION(S) Checker Tavern
10. SITE () BUILDING ()		21. ORIGINAL USE, IF APPARENT Commercial		2. COUNTY Johnson	
11. ON NATIONAL REGISTER? YES () NO (X)		22. PRESENT USE Tavern			4. PRESENT LOCAL NAME(S) OR DESIGNATION(S) Checker Tavern
12. IS IT ELIGIBLE? YES () NO (X)		23. OWNERSHIP PUBLIC () PRIVATE (X)		2. COUNTY Johnson	
13. PART OF ESTAB. YES () NO (X)		24. OWNER'S NAME AND ADDRESS IF KNOWN Vivion Harris & Mary Sutherland			4. PRESENT LOCAL NAME(S) OR DESIGNATION(S) Checker Tavern
14. DISTRICT POTENTIAL? YES () NO (X)		25. OPEN TO PUBLIC? YES (X) NO ()		2. COUNTY Johnson	
15. NAME OF ESTABLISHED DISTRICT		26. LOCAL CONTACT PERSON OR ORGANIZATION Show-Me RPC			4. PRESENT LOCAL NAME(S) OR DESIGNATION(S) Checker Tavern
16. NAME OF ESTABLISHED DISTRICT		27. OTHER SURVEYS IN WHICH INCLUDED None		2. COUNTY Johnson	
42. FURTHER DESCRIPTION OF IMPORTANT FEATURES This building now combines 105 and 107 West Culton. The front of the 105 address has been painted over and the window area has been closed in. Most of this remodeling took place in 1968.		28. NO. OF STORIES 29. BASEMENT? YES () NO (X) 30. FOUNDATION MATERIAL Sandstone & Concrete 31. WALL CONSTRUCTION Brick 32. ROOF TYPE AND MATERIAL Flat, Built-up Tar 33. NO. OF BAYS FRONT SIDE 34. WALL TREATMENT Plywood 35. PLAN SHAPE Rectangular 36. CHANGES (EXPLAIN IN NO. 42) ADDITION () ALTERED (X) MOVED () 37. CONDITION INTERIOR Good EXTERIOR Good 38. PRESERVATION UNDERWAY? YES () NO (X) 39. ENDANGERED? BY WHAT? YES () NO (X) 40. VISIBLE FROM PUBLIC ROAD? YES (X) NO () 41. DISTANCE FROM AND FRONTAGE ON ROAD			9. OTHER NAME(S)
43. HISTORY AND SIGNIFICANCE At the 105 address it was a small building and in 1883 it was being used as a drugstore warehouse for the drugstore at 200 North Holden. By 1888 it was a barber shop and lunch room and it continued as this thru the early part of the 1900's. The 107 address had various things there with a hand printing shop being there in 1898. A lunch room was also here in 1907, and by 1914 a variety store was located here. Soon after this it became a part of Matt Stillwell-Frank Greenlee Garage and Tire Shop and it continued as this thru the 1920's.		9. OTHER NAME(S)			
44. DESCRIPTION OF ENVIRONMENT AND OUTBUILDINGS The taller 3 story Second Empire building is on the east side of this building and the building to the west is a two story.			9. OTHER NAME(S)		
45. SOURCES OF INFORMATION Warrensburg Sanborn Maps: 1883, 1888, 1893, 1898, 1907, 1914, 1924		9. OTHER NAME(S)			
46. PREPARED BY Tom Christopher			9. OTHER NAME(S)		
47. ORGANIZATION Show-Me RPC		9. OTHER NAME(S)			
48. DATE 9/18/80			9. OTHER NAME(S)		
49. REVISION DATE(S)		9. OTHER NAME(S)			

FORM #56
PAGE 3

Checker Tawain

SHOW-ME RPC



48'

40'

West Culton Street

NORTH



SCALE



1 BLOCK = 5 FEET



MISSOURI OFFICE OF HISTORIC PRESERVATION

ARCHITECTURAL/HISTORIC INVENTORY SURVEY FORM

1. NO. 51		4. PRESENT LOCAL NAME(S) OR DESIGNATION(S) Vacant Lot		1. NO. 51	
2. COUNTY Johnson		5. OTHER NAME(S) JO-AS-006-009		2. COUNTY Johnson	
3. LOCATION OF NEGATIVES Show-Me RPC				4. PRESENT LOCAL NAME(S) OR DESIGNATION(S) Vacant Lot	
6. SPECIFIC LEGAL LOCATION TOWNSHIP _____ RANGE _____ SECTION _____ IF CITY OR TOWN, STREET ADDRESS 108-110 West Culton Street		16. THEMATIC CATEGORY		28. NO. OF STORIES	
7. CITY OR TOWN IF RURAL, VICINITY Warrensburg		17. DATE(S) OR PERIOD		29. BASEMENT? YES () NO ()	
8. DESCRIPTION OF LOCATION Holden's 2nd Addition North 22 feet and the South 44 feet of Lot 190 Block B		18. STYLE OR DESIGN		30. FOUNDATION MATERIAL	
9. COORDINATES UTM LAT _____ LONG _____		19. ARCHITECT OR ENGINEER		31. WALL CONSTRUCTION	
10. SITE (X) BUILDING () STRUCTURE () OBJECT ()		20. CONTRACTOR OR BUILDER		32. ROOF TYPE AND MATERIAL	
11. ON NATIONAL REGISTER? YES () NO (X)		21. ORIGINAL USE, IF APPARENT		33. NO. OF BAYS FRONT SIDE	
12. IS IT ELIGIBLE? YES () NO (X)		22. PRESENT USE		34. WALL TREATMENT	
13. PART OF ESTAB. HIST. DISTRICT? YES () NO (X)		23. OWNERSHIP PUBLIC () PRIVATE (X)		35. PLAN SHAPE	
14. DISTRICT POTENTIAL? YES () NO (X)		24. OWNER'S NAME AND ADDRESS IF KNOWN The Citizens Bank 118 N. Holden, Warrensburg		36. CHANGES (EXPLAIN IN NO. 42) ADDITION () ALTERED () MOVED (X)	
15. NAME OF ESTABLISHED DISTRICT		25. OPEN TO PUBLIC? YES () NO ()		37. CONDITION INTERIOR _____ EXTERIOR _____	
42. FURTHER DESCRIPTION OF IMPORTANT FEATURES This is a paved lot on which the vacant drive-in bank building is located (see form #47). Originally, the building was two story.		26. LOCAL CONTACT PERSON OR ORGANIZATION Show-Me RPC		38. PRESERVATION UNDERWAY? YES () NO ()	
43. HISTORY AND SIGNIFICANCE In 1883 a restaurant was located on the back of this lot, and it was still there by 1888. The Planters Hotel was at this spot by 1893. By 1898 a new building had been erected and it was the M.E. Cheatham & Co. Furniture Store. By 1907 the Elks Lodge was on the second story. In 1908 the Colonial Theater was listed as being at 108-110 W. Culton. The Warrensburg Garage & Auto Co. was here by 1912. By 1914 the Star Journal was being published at this address with the lodge hall upstairs. It continued as this for many years thru the 1950's and into the 1960's.		27. OTHER SURVEYS IN WHICH INCLUDED None		39. ENDANGERED? BY WHAT? YES () NO ()	
44. DESCRIPTION OF ENVIRONMENT AND OUTBUILDINGS This vacant lot is bordered by The Hout Lumber Co. on the west and a one story building on the east.		45. SOURCES OF INFORMATION Warrensburg Sanborn Maps: 1883, 1888, 1893, 1898, 1907, 1914. Warrensburg City Directories: 1900, 1908, 1912		40. VISIBLE FROM PUBLIC ROAD? YES (X) NO ()	
		46. PREPARED BY Tom Christopher		41. DISTANCE FROM AND FRONTAGE ON ROAD	
		47. ORGANIZATION Show-Me RPC		42. PHOTO MUST BE PROVIDED	
		48. DATE 9/18/80		43. TOWNSHIP	
		49. REVISION DATE(S)		44. RANGE	
				45. SECTION	



MISSOURI OFFICE OF HISTORIC PRESERVATION

ARCHITECTURAL/HISTORIC INVENTORY SURVEY FORM

80J00049

1. NO. 55		4. PRESENT LOCAL NAME(S) OR DESIGNATION(S) Russell Clothing (Storage)		1. NO.
2. COUNTY Johnson		5. OTHER NAME(S)		
3. LOCATION OF NEGATIVES Show-Me RPC		JO-AS-006-010		
6. SPECIFIC LEGAL LOCATION TOWNSHIP _____ RANGE _____ SECTION _____ IF CITY OR TOWN, STREET ADDRESS 109 West Culton Street		16. THEMATIC CATEGORY	28. NO. OF STORIES 2	2. COUNTY
7. CITY OR TOWN IF RURAL, VICINITY Warrensburg		17. DATE(S) OR PERIOD	29. BASEMENT? YES () NO (X)	
8. DESCRIPTION OF LOCATION Holden's 2nd Addition East 1/2 and 1 1/2 feet of the West side of the South 1/2 of Lot 166 part between S & L and the East 1/2 of Lot 166 Block C		18. STYLE OR DESIGN	30. FOUNDATION MATERIAL Concrete	
9. COORDINATES UTM LAT _____ LONG _____		19. ARCHITECT OR ENGINEER	31. WALL CONSTRUCTION Brick	
10. SITE () STRUCTURE () BUILDING (XX) OBJECT ()		20. CONTRACTOR OR BUILDER	32. ROOF TYPE AND MATERIAL Flat, Built-up Tar	
11. ON NATIONAL REGISTER? YES () NO (X)		21. ORIGINAL USE, IF APPARENT	33. NO. OF BAYS FRONT SIDE	
12. IS IT ELIGIBLE? YES () NO (X)		22. PRESENT USE	34. WALL TREATMENT Plaster & Plywood	
13. PART OF ESTAB. HIST. DISTRICT? YES () NO (X)		23. OWNERSHIP PUBLIC () PRIVATE (X)	35. PLAN SHAPE Rectangular	
14. DISTRICT POTENTIAL? YES () NO (X)		24. OWNER'S NAME AND ADDRESS IF KNOWN Jarus Limited (H. Russell)	36. CHANGES (EXPLAIN IN NO. 42) ADDITION (X) ALTERED (X) MOVED ()	
15. NAME OF ESTABLISHED DISTRICT		25. OPEN TO PUBLIC? YES () NO (X)	37. CONDITION INTERIOR Good EXTERIOR Good	
42. FURTHER DESCRIPTION OF IMPORTANT FEATURES This building has had a lot of remodeling done to it with a major portion of it being done in 1963. A canopy has been added. A complete new brick front and new windows are also part of the remodeling. Wooden paneling and new doorways are also alterations recently finished. On the 1914 map and the earlier maps this was a one (Cont'd Page 2)		26. LOCAL CONTACT PERSON OR ORGANIZATION Show-Me RPC	38. PRESERVATION UNDERWAY? YES () NO (X)	4. PRESENT LOCAL NAME(S) OR DESIGNATION(S)
43. HISTORY AND SIGNIFICANCE In 1883 a doctors office was here as was the recorders office. By 1888 it had become a meat market in one half and a print shop in the other half. By 1893 a saloon was here. By 1898 The Journal-Democrat newspaper was here before it moved to the court house square. By 1907 M & O Stillwell had a art and souvenir shop here and then by 1914 it had become part of Stillwells Ford Garage. He was one of the earliest Ford dealers in the state. In later years it became a shoe shop.		27. OTHER SURVEYS IN WHICH INCLUDED None	39. ENDANGERED? BY WHAT? YES () NO (X)	
44. DESCRIPTION OF ENVIRONMENT AND OUTBUILDINGS No outbuildings are associated with this building.		46. PREPARED BY Tom Christopher	40. VISIBLE FROM PUBLIC ROAD? YES (X) NO ()	
45. SOURCES OF INFORMATION Warrensburg Sanborn Maps, 1883, 188, 1893, 1898, 1907, 1914, 1924 Warrensburg City Directory: 1900		47. ORGANIZATION Show-Me RPC	41. DISTANCE FROM AND FRONTAGE ON ROAD	
		48. DATE 9/18/80	49. REVISION DATE(S)	
		PHOTO MUST BE PROVIDED		

5. OTHER NAME(S)

6. TOWNSHIP

RANGE

SECTION

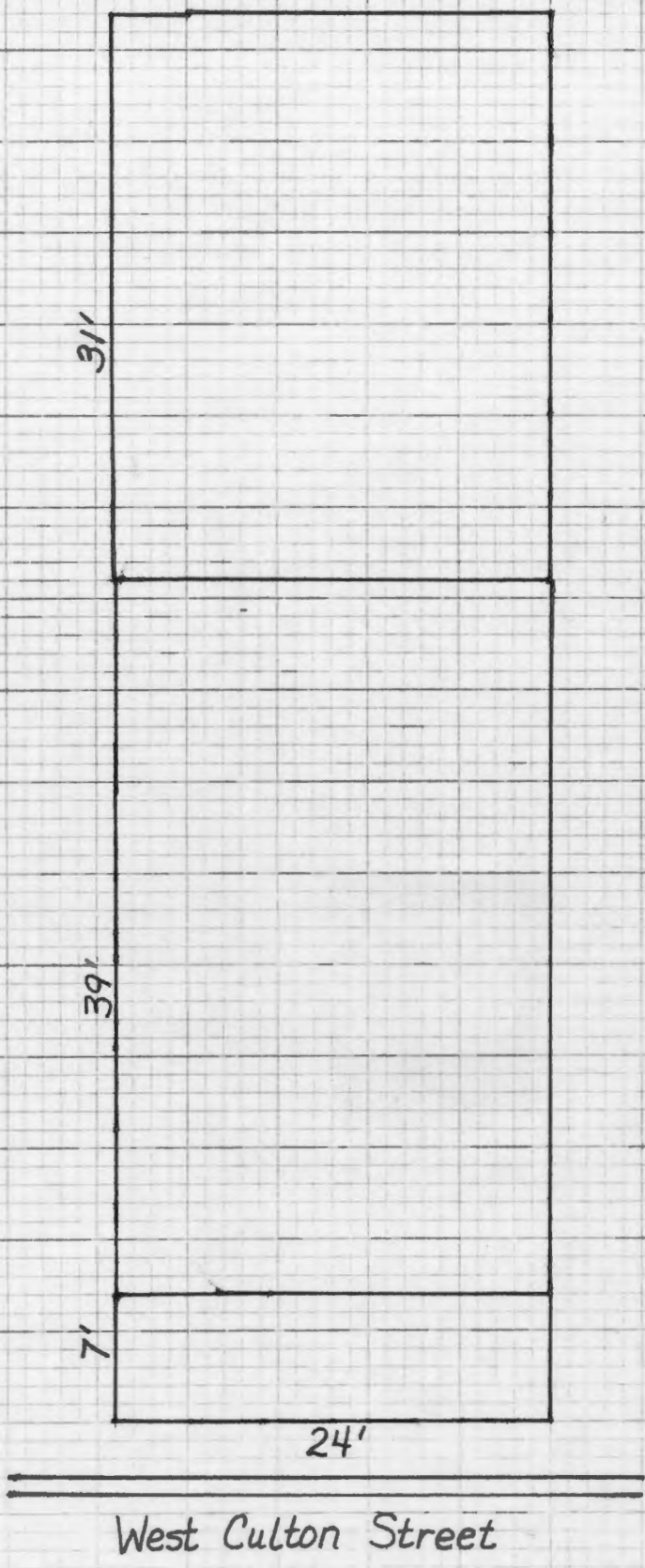
#42

story building, but by 1924 the front half of the building was a two story building and now is completely two stories.



S. FACADE

FORM #55
PAGE 3
Russell Clothing
SHOW-ME RPC



NORTH



SCALE



1 BLOCK = 5 FEET



MISSOURI OFFICE OF STATE PRESERVATION

ARCHITECTURAL/HISTORIC INVENTORY SURVEY FORM

1. NO. 54		4. PRESENT LOCAL NAME(S) OR DESIGNATION(S) Vacant		1. NO. 54
2. COUNTY Johnson		5. OTHER NAME(S) JO-NS-006-011		
3. LOCATION OF NEGATIVES Show-Me RPC				
6. SPECIFIC LEGAL LOCATION TOWNSHIP _____ RANGE _____ SECTION _____ IF CITY OR TOWN, STREET ADDRESS 111 West Culton Street		16. THEMATIC CATEGORY 17. DATE(S) OR PERIOD 18. STYLE OR DESIGN 19. ARCHITECT OR ENGINEER 20. CONTRACTOR OR BUILDER 21. ORIGINAL USE, IF APPARENT Commercial 22. PRESENT USE Travel Service 23. OWNERSHIP PUBLIC () PRIVATE (X) 24. OWNER'S NAME AND ADDRESS IF KNOWN Jarus Limited (H. Russell) 516 Christopher, Warrensburg		2. COUNTY Johnson
7. CITY OR TOWN IF RURAL, VICINITY Warrensburg		28. NO. OF STORIES 2 29. BASEMENT? YES () NO (X) 30. FOUNDATION MATERIAL Concrete 31. WALL CONSTRUCTION Brick 32. ROOF TYPE AND MATERIAL Flat, Built-up Tar 33. NO. OF BAYS FRONT SIDE 34. WALL TREATMENT Plywood 35. PLAN SHAPE Rectangular		
8. DESCRIPTION OF LOCATION Holden's 2nd Addition South 84 feet and the West 1/2 of Lot 166 Block C		36. CHANGES (EXPLAIN IN NO. 42) ADDITION () ALTERED (X) MOVED () 37. CONDITION INTERIOR Good EXTERIOR Good 38. PRESERVATION UNDERWAY? YES () NO (X) 39. ENDANGERED? BY WHAT? YES () NO (X) 40. VISIBLE FROM PUBLIC ROAD? YES (X) NO () 41. DISTANCE FROM AND FRONTAGE ON ROAD		
9. COORDINATES UTM LAT _____ LONG _____		25. OPEN TO PUBLIC? YES (X) NO () 26. LOCAL CONTACT PERSON OR ORGANIZATION Show-Me RPC 27. OTHER SURVEYS IN WHICH INCLUDED None		4. PRESENT LOCAL NAME(S) OR DESIGNATION(S)
10. SITE () BUILDING (X) STRUCTURE () OBJECT () 11. ON NATIONAL REGISTER? YES () NO (X) 12. IS IT ELIGIBLE? YES () NO (X) 13. PART OF ESTAB. YES () NO (X) HIST. DISTRICT? NO (X) 14. DISTRICT POTENTIAL? YES () NO (X) 15. NAME OF ESTABLISHED DISTRICT		PHOTO MUST BE PROVIDED		
42. FURTHER DESCRIPTION OF IMPORTANT FEATURES This building also underwent extensive remodeling in 1963. It has new brickwork, a canopy and new windows. 111 and 113 are now combined.				
43. HISTORY AND SIGNIFICANCE In 1883 a boot and shoe shop was at 111 W. Culton, with a harness shop upstairs. By 1888 it had become a grocery store with a print shop upstairs. The Johnson County Star newspaper was being published at this address by C.A. Middleton in 1895. By 1898 a billard parlor was here. R.T. McRay was running a dry cleaning shop here in 1908. By 1914 it had become Brents Restaurant and had lodging upstairs. In the 1930's Dub Whitfield had a restaurant here and in 1939 it became Rider and Reynolds Produce House. It remained this until 1946. At the 113 W Culton address it was a carpenter shop over a large number (Cont'd Page 2)				5. TOWNSHIP
44. DESCRIPTION OF ENVIRONMENT AND OUTBUILDINGS No outbuildings are associated with this building.				
45. SOURCES OF INFORMATION Warrensburg Sanborn Maps: 1883, 1888, 1893, 1898, 1907, 1914, 1924 Warrensburg City Directories: 1895, 1900, 1908 Personal Interview: Hugh Reynolds, September 18, 1980				
46. PREPARED BY Tom Christopher 47. ORGANIZATION Show-Me RPC 48. DATE 9/18/80 49. REVISION DATE(S)				6. RANGE
				SECTION

#43

of years and then it became a part of Theodore Shocks Garage
in the 1920's.



S.FACADE



MISSOURI OFFICE OF HISTORIC PRESERVATION

ARCHITECTURAL/HISTORIC INVENTORY SURVEY FORM

80 5000 48


1. NO. 53		4. PRESENT LOCAL NAME(S) OR DESIGNATION(S) Senior Citizens Workshop JO-AS-006-012		1. NO. 53	2. COUNTY Johnson	4. PRESENT LOCAL NAME(S) OR DESIGNATION(S) Senior Citizen's Workshop	6. OTHER NAME(S) Jerry Tally's Garage	8. TOWNSHIP	RANGE	SECTION	
2. COUNTY Johnson		5. OTHER NAME(S) Jerry Tally's Garage									
3. LOCATION OF NEGATIVES Show-Me RPC		6. SPECIFIC LEGAL LOCATION TOWNSHIP _____ RANGE _____ SECTION _____ IF CITY OR TOWN, STREET ADDRESS 115 West Culton Street									
7. CITY OR TOWN IF RURAL, VICINITY Warrensburg		16. THEMATIC CATEGORY		28. NO. OF STORIES 1		29. BASEMENT? YES () NO (X)		30. FOUNDATION MATERIAL Concrete		31. WALL CONSTRUCTION Brick	
8. DESCRIPTION OF LOCATION Holden's 2nd Addition South end of Lot 164 and 165 Block C		17. DATE(S) OR PERIOD ca 1920		32. ROOF TYPE AND MATERIAL Hip-Gable, Built-up Tar		33. NO. OF BAYS FRONT SIDE		34. WALL TREATMENT Plaster		35. PLAN SHAPE Rectangular	
9. COORDINATES UTM LAT LONG		18. STYLE OR DESIGN		36. CHANGES (EXPLAIN IN NO. 42) ADDITION () ALTERED (X) MOVED ()		37. CONDITION INTERIOR Good EXTERIOR Good		38. PRESERVATION UNDERWAY? YES () NO (X)		39. ENDANGERED? BY WHAT? YES () NO (X)	
10. SITE () STRUCTURE () BUILDING (X) OBJECT ()		19. ARCHITECT OR ENGINEER		40. VISIBLE FROM PUBLIC ROAD? YES (X) NO ()		41. DISTANCE FROM AND FRONTAGE ON ROAD		PHOTO MUST BE PROVIDED		JERRY TALLY'S GARAGE	
11. ON NATIONAL REGISTER? YES () NO (X)		20. CONTRACTOR OR BUILDER		42. FURTHER DESCRIPTION OF IMPORTANT FEATURES This building extends thru with a building on Hout Street on the north. It too underwent extensive remodeling and all the "show room" windows have been filled in. It still has the "garage" look, but changes have been made.							
12. IS IT ELIGIBLE? YES () NO (X)		21. ORIGINAL USE, IF APPARENT Garage		43. HISTORY AND SIGNIFICANCE In 1883 this was a part of Fullam & Son Lumber Yard. By 1888 a carriage house was at this location and it stayed this for several years. A vacant lot was here in the early 1900's, but in 1912 the Casino Air Dome theater was here. By 1924 the garage was here and remained a garage until the 1960's.							
13. PART OF ESTAB. HIST. DISTRICT? YES () NO (X)		22. PRESENT USE Senior Citizen Nutrition Center		44. DESCRIPTION OF ENVIRONMENT AND OUTBUILDINGS This is the east building on this side of the street before running into parking lots and residences.							
14. DISTRICT POTENTIAL? YES () NO (X)		23. OWNERSHIP PUBLIC () PRIVATE (X)		45. SOURCES OF INFORMATION Warrensburg Sanborn Maps; 1883, 1888, 1893, 1898, 1907, 1914							
15. NAME OF ESTABLISHED DISTRICT		24. OWNER'S NAME AND ADDRESS IF KNOWN John Werling 600 Broad, Warrensburg		46. PREPARED BY Tom Christopher							
		25. OPEN TO PUBLIC? YES () NO (X)		47. ORGANIZATION Show-Me RPC							
		26. LOCAL CONTACT PERSON OR ORGANIZATION Show-Me RPC		48. DATE 9/18/80							
		27. OTHER SURVEYS IN WHICH INCLUDED None		49. REVISION DATE(S)							

FORM # 53

PAGE 3

Senior Citizens

SHOW-ME RPC



NORTH



SCALE



1 BLOCK = 10 FEET



MISSOURI OFFICE OF HISTORIC PRESERVATION

ARCHITECTURAL/HISTORIC INVENTORY SURVEY FORM

80J00047

1. NO. <div style="text-align: center;">52</div>		4. PRESENT LOCAL NAME(S) OR DESIGNATION(S) <div style="text-align: center;">Hout Lumber Co. (empty)</div>		1. NO. 52	2. COUNTY Johnson	4. PRESENT LOCAL NAME(S) OR DESIGNATION(S) Hout Lumber Co. (empty)
2. COUNTY <div style="text-align: center;">Johnson</div>		5. OTHER NAME(S) <div style="text-align: center;">JO-AS-006-013</div>				
3. LOCATION OF NEGATIVES <div style="text-align: center;">Show-Me RPC</div>						
6. SPECIFIC LEGAL LOCATION TOWNSHIP _____ RANGE _____ SECTION _____ IF CITY OR TOWN, STREET ADDRESS <div style="text-align: center;">116 West Culton Street</div>		16. THEMATIC CATEGORY		2. COUNTY Johnson	4. PRESENT LOCAL NAME(S) OR DESIGNATION(S) Hout Lumber Co. (empty)	
7. CITY OR TOWN IF RURAL, VICINITY <div style="text-align: center;">Warrensburg</div>		17. DATE(S) OR PERIOD <div style="text-align: center;">ca 1880</div>				
8. DESCRIPTION OF LOCATION <div style="text-align: center;">Holden's 2nd Addition Lot 187 to 189 Inclusive Block B</div>		18. STYLE OR DESIGN				
9. COORDINATES LAT _____ LONG _____ UTM _____		19. ARCHITECT OR ENGINEER		2. COUNTY Johnson	4. PRESENT LOCAL NAME(S) OR DESIGNATION(S) Hout Lumber Co. (empty)	
		20. CONTRACTOR OR BUILDER				
		21. ORIGINAL USE, IF APPARENT <div style="text-align: center;">Lumber yard</div>				
10. SITE () BUILDING (X) STRUCTURE () OBJECT ()		22. PRESENT USE <div style="text-align: center;">Vacant</div>		2. COUNTY Johnson	4. PRESENT LOCAL NAME(S) OR DESIGNATION(S) Hout Lumber Co. (empty)	
11. ON NATIONAL REGISTER? YES () NO (X)		23. OWNERSHIP PUBLIC () PRIVATE (X)				
12. IS IT ELIGIBLE? YES () NO (X)		24. OWNER'S NAME AND ADDRESS IF KNOWN <div style="text-align: center;">Wayne & Margaret Means 810 Anderson, Warrensburg</div>				
13. PART OF ESTAB. YES () NO (X) HIST. DISTRICT? NO (X)		25. OPEN TO PUBLIC? YES () NO (X)		2. COUNTY Johnson	4. PRESENT LOCAL NAME(S) OR DESIGNATION(S) Hout Lumber Co. (empty)	
14. DISTRICT YES () NO (X) POTENTIAL? NO (X)		26. LOCAL CONTACT PERSON OR ORGANIZATION <div style="text-align: center;">Show-Me RPC</div>				
15. NAME OF ESTABLISHED DISTRICT		27. OTHER SURVEYS IN WHICH INCLUDED <div style="text-align: center;">None</div>				
42. FURTHER DESCRIPTION OF IMPORTANT FEATURES <div style="text-align: center;">A small lime house is in the northwest corner of the lot and it is fairly original. The main office and the carpenter shop were centrally located. The U-shaped sheds surrounding the office and carpenter shop taper downhill to the south.</div>				PHOTO MUST BE PROVIDED		
43. HISTORY AND SIGNIFICANCE <div style="text-align: center;">In 1883 this was the Boshauer & Hout Lumber Yard, but by 1888 it had become the Hout Lumber Yard. It remained the Hout Lumber Company until the 1970's. At present a locksmith has a shop here, but otherwise it is vacant.</div>						
44. DESCRIPTION OF ENVIRONMENT AND OUTBUILDINGS <div style="text-align: center;">The lumber sheds were in a general "U" shape around the office area. A newer step system has been added where the alley formerly was on the west side of the building. This tapered step area extends from W. Culton to W. Pine Street.</div>						
45. SOURCES OF INFORMATION <div style="text-align: center;">Warrensburg Sanborn Maps: 1883, 1888, 1893, 1898, 1907, 1914, 1924</div>				46. PREPARED BY <div style="text-align: center;">Tom Christopher</div>		
				47. ORGANIZATION <div style="text-align: center;">Show-Me RPC</div>		
				48. DATE 9/17/80		
				49. REVISION DATE(S)		
5. TOWNSHIP RANGE SECTION						

J0-AS-006-013

Form #52

Page 2

Hout Lumber (empty)

Show-Me RPC

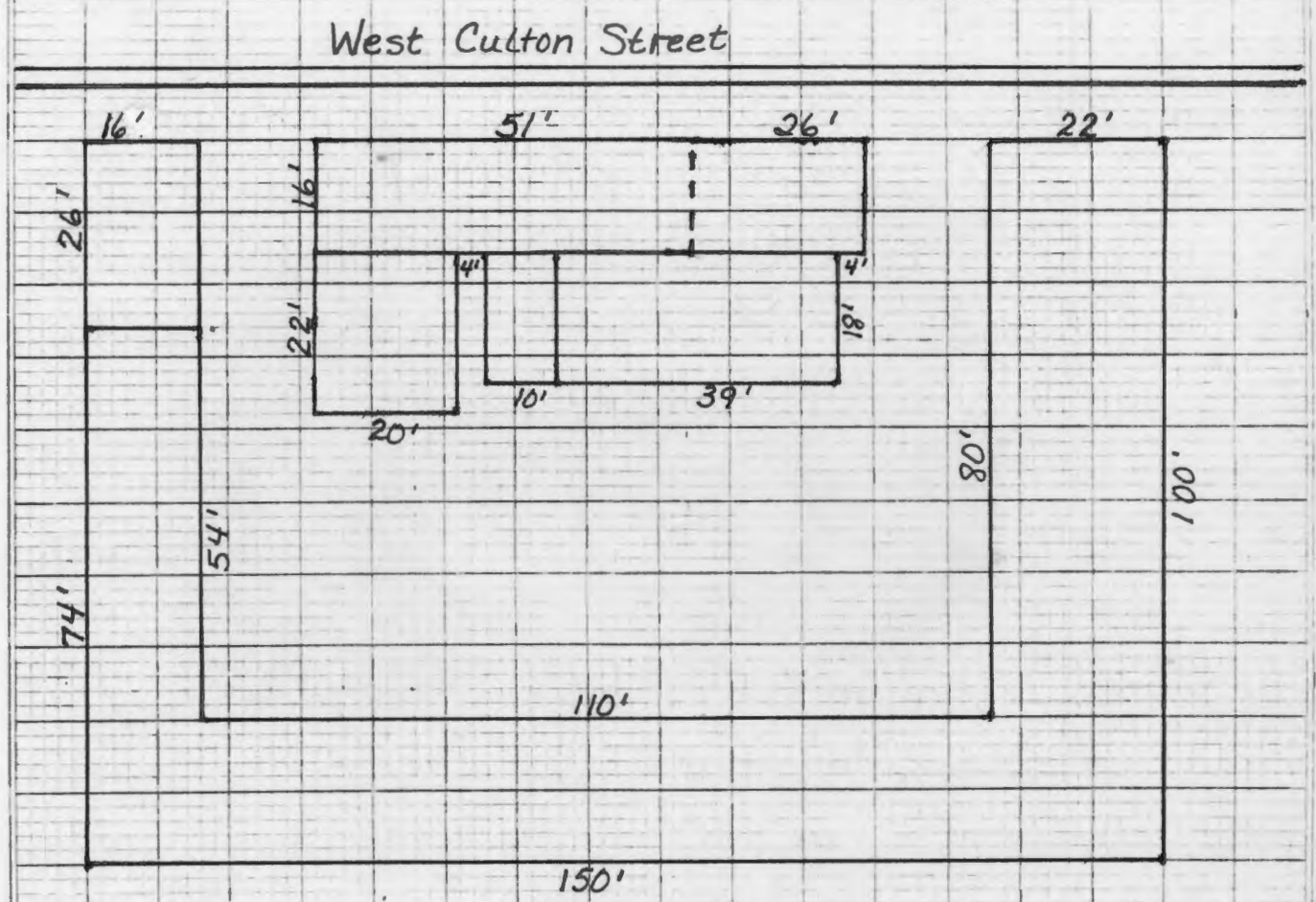


N FACADE



N.W. CORNER BLDG.

FORM #52
PAGE 3
Holt Lumber
SHOW-ME RPC



1 BLOCK = 10 FEET





MISSOURI OFFICE OF HISTORIC PRESERVATION

ARCHITECTURAL/HISTORIC INVENTORY SURVEY FORM

80500125

1. NO. 146		4. PRESENT LOCAL NAME(S) OR DESIGNATION(S) Johnson County Gymnastics & Dance Centre		1. NO. 146	2. COUNTY Johnson	3. PRESENT LOCAL NAME(S) OR DESIGNATION(S) J. County Gymnastics & Dance
2. COUNTY Johnson		5. OTHER NAME(S) Hunt's Dairy Bar				
3. LOCATION OF NEGATIVES Show-Me RPC		TO AS-006-014				
6. SPECIFIC LEGAL LOCATION TOWNSHIP _____ RANGE _____ SECTION _____ IF CITY OR TOWN, STREET ADDRESS 143 (147) West Culton Street		16. THEMATIC CATEGORY		28. NO. OF STORIES 1		5. OTHER NAME(S)
7. CITY OR TOWN IF RURAL, VICINITY Warrensburg		17. DATE(S) OR PERIOD ca 1945		29. BASEMENT? YES () NO (X)		
8. DESCRIPTION OF LOCATION Holden's 2nd Addition West 1/2 of Lot 157 Block C		18. STYLE OR DESIGN		30. FOUNDATION MATERIAL Concrete Slab		
9. COORDINATES UTM LAT LONG		19. ARCHITECT OR ENGINEER		31. WALL CONSTRUCTION Concrete Block		
10. SITE () STRUCTURE () BUILDING (X) OBJECT ()		20. CONTRACTOR OR BUILDER		32. ROOF TYPE AND MATERIAL Gable-Shingle		
11. ON NATIONAL REGISTER? YES () NO (X)		21. ORIGINAL USE, IF APPARENT Dairy Sales		33. NO. OF BAYS FRONT SIDE		
12. IS IT ELIGIBLE? YES () NO (X)		22. PRESENT USE Dance & Gymnastics Center		34. WALL TREATMENT Panel		
13. PART OF ESTAB. HIST. DISTRICT? YES () NO (X)		23. OWNERSHIP PUBLIC () PRIVATE (X)		35. PLAN SHAPE Rectangle		
14. DISTRICT POTENTIAL? YES () NO (X)		24. OWNER'S NAME AND ADDRESS IF KNOWN Ted & Sharon Lenger Lake Winnabago, MO		36. CHANGES (EXPLAIN IN NO. 42) ADDITION () ALTERED () MOVED ()		
15. NAME OF ESTABLISHED DISTRICT		25. OPEN TO PUBLIC? YES (X) NO ()		37. CONDITION INTERIOR Good EXTERIOR Good		
42. FURTHER DESCRIPTION OF IMPORTANT FEATURES This small concrete block building has a stairstep front on the south facade. An older Warrensburg Sandstone retaining wall is to the east of the building and also extends north of the building to the alley.		26. LOCAL CONTACT PERSON OR ORGANIZATION Show-Me RPC		38. PRESERVATION UNDERWAY? YES () NO (X)		6. TOWNSHIP RANGE SECTION
43. HISTORY AND SIGNIFICANCE Before Hunt's Dairy Bar was built here, the H. P. Probst Carriage Factory was at this site, being built in about 1885. It was a two story building and had a paint shop, a repair shop, a wood work shop, and a blacksmith. By 1893 it had expanded to the north along N. Washington St., and extended to the alley. The building was part one story and part two story and was still at this location in 1898. Soon after 1900 Probst moved his carriage factory to N. Holden St. Sometime between 1900 and 1907 this building was torn down as no building is shown on the 1907 map, and remained an empty lot until approximately 1945.		27. OTHER SURVEYS IN WHICH INCLUDED None		39. ENDANGERED? BY WHAT? YES () NO (X)		
44. DESCRIPTION OF ENVIRONMENT AND OUTBUILDINGS No outbuildings are associated with this building.		45. SOURCES OF INFORMATION Warrensburg Sanborn Maps: 1888, 1893, 1898.		46. PREPARED BY Tom Christopher		SECTION
				47. ORGANIZATION Show-Me RPC		
				48. DATE 10/1/80 49. REVISION DATE(S)		





MISSOURI OFFICE OF PUBLIC WORKS PRESERVATION

ARCHITECTURAL/HISTORIC INVENTORY SURVEY FORM

80500112

1. NO. 124		4. PRESENT LOCAL NAME(S) OR DESIGNATION(S) Home Lumber Company		1. NO. 124	
2. COUNTY Johnson		5. OTHER NAME(S) Hugh Reynolds Nutrena Feed Store (Bus Station)		2. COUNTY Johnson	
3. LOCATION OF NEGATIVES Show-Me RPC				4. PRESENT LOCAL NAME(S) OR DESIGNATION(S) Home Lumber Co.	
6. SPECIFIC LEGAL LOCATION TOWNSHIP _____ RANGE _____ SECTION _____ IF CITY OR TOWN, STREET ADDRESS 126 Depot St & E. Pine St.		16. THEMATIC CATEGORY 17. DATE(S) OR PERIOD ca 1888 18. STYLE OR DESIGN 19. ARCHITECT OR ENGINEER 20. CONTRACTOR OR BUILDER 21. ORIGINAL USE, IF APPARENT 22. PRESENT USE Lumber Company 23. OWNERSHIP PUBLIC () PRIVATE (x) 24. OWNER'S NAME AND ADDRESS IF KNOWN Home Lumber Co. 132 E. Pine, Warrensburg		28. NO. OF STORIES 2 29. BASEMENT? YES () NO (x) 30. FOUNDATION MATERIAL Concrete 31. WALL CONSTRUCTION Brick 32. ROOF TYPE AND MATERIAL Flat, Built-up Tar 33. NO. OF BAYS FRONT SIDE 34. WALL TREATMENT Plaster & Panel 35. PLAN SHAPE Rectangle 36. CHANGES (EXPLAIN IN NO. 42) ADDITION () ALTERED (x) MOVED () 37. CONDITION INTERIOR Good EXTERIOR Good 38. PRESERVATION UNDERWAY? YES () NO (x) 39. ENDANGERED? BY WHAT? YES () NO (x) 40. VISIBLE FROM PUBLIC ROAD? YES (x) NO () 41. DISTANCE FROM AND FRONTAGE ON ROAD	
7. CITY OR TOWN IF RURAL, VICINITY Warrensburg		25. OPEN TO PUBLIC? YES (x) NO ()		5. OTHER NAME(S) H. Reynolds Nutrena	
8. DESCRIPTION OF LOCATION Grover's 1st Addition Lot 138 & 139 Block A		26. LOCAL CONTACT PERSON OR ORGANIZATION Show-Me RPC 27. OTHER SURVEYS IN WHICH INCLUDED None.		6. TOWNSHIP RANGE	
9. COORDINATES UTM LAT LONG				SECTION	
10. SITE () BUILDING (x) STRUCTURE () OBJECT ()					
11. ON NATIONAL REGISTER? YES () NO (x)		12. IS IT ELIGIBLE? YES () NO (x)			
13. PART OF ESTAB. HIST. DISTRICT? YES () NO (x)		14. DISTRICT POTENTIAL? YES () NO (x)			
15. NAME OF ESTABLISHED DISTRICT					
42. FURTHER DESCRIPTION OF IMPORTANT FEATURES This building has been completely redone in the late 1970's and has no similarity to the original building.		PHOTO MUST BE PROVIDED			
43. HISTORY AND SIGNIFICANCE In 1888 this was part of G. F. Brinkerhoff's Lumber Yard. By 1898 this had become a blacksmith shop, but soon after the turn of the century it became Gilbert and Son Wool and Hide operation. It continued as this into the 1940's. In 1944 Hugh Reynolds established a feed and seed store here and continued at this location until 1976.					
44. DESCRIPTION OF ENVIRONMENT AND OUTBUILDINGS This building is bordered on the west by a vacant lot and is now a part of the lumber company. It extends from East Pine Street to Railroad (Depot) Street.					
45. SOURCES OF INFORMATION Warrensburg Sanborn Maps: 1888, 1898, 1907, 1914, 1924 Personal Interview: Hugh Reynolds, September 5, 1980		46. PREPARED BY Tom Christopher 47. ORGANIZATION Show-Me RPC 48. DATE 9/9/80 49. REVISION DATE(S)			


FORM #124

PAGE 3


Home Lumber

SHOW-ME RPC

East Pine Street



Railroad Street



NORTH



SCALE



1 BLOCK = 10 FEET

JO-AS-006-015

Form #124
Page 2
Home Lumber
Show-Me RPC



N. FACADE

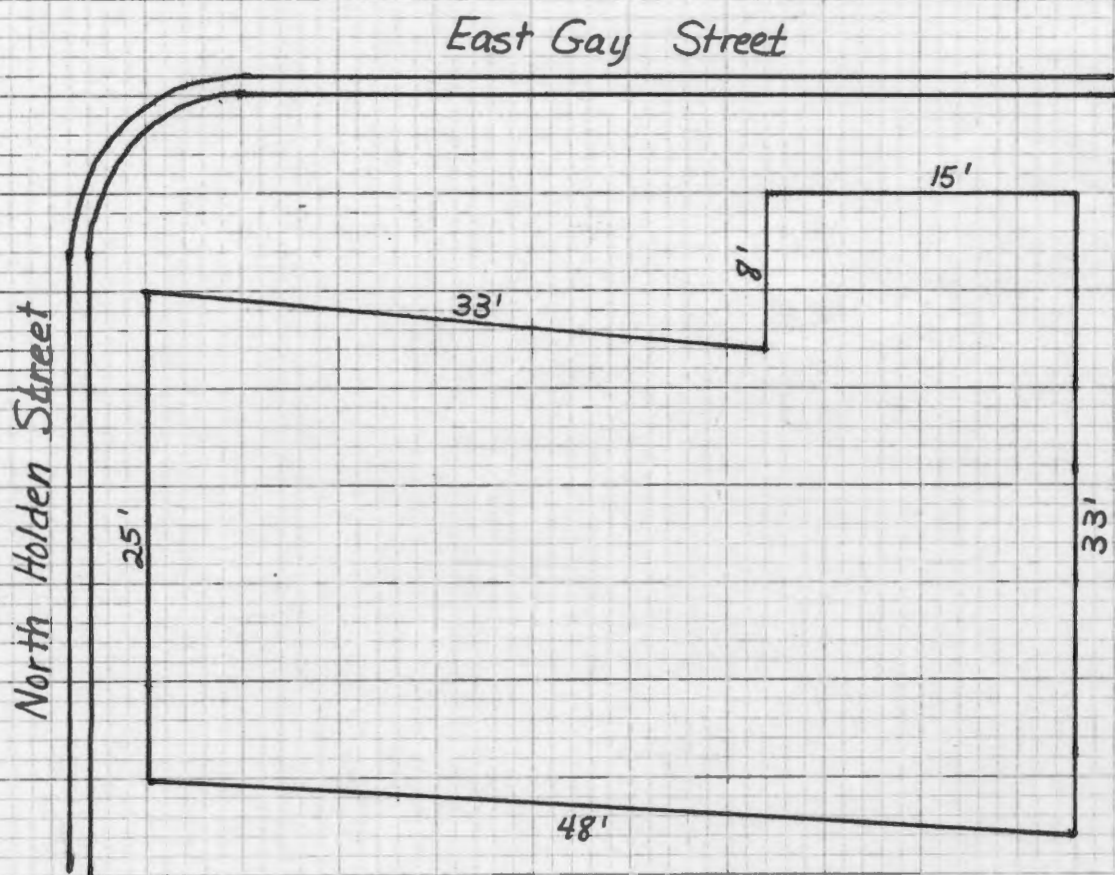


MISSOURI ARCHITECTURAL/HISTORIC INVENTORY SURVEY FORM

80J000704




1. NO. 81		4. PRESENT LOCAL NAME(S) OR DESIGNATION(S) Frontier Realty Company		1. NO. 81	2. COUNTY Johnson
2. COUNTY Johnson		5. OTHER NAME(S) (Nelson Paint Store)			
3. LOCATION OF NEGATIVES Show-Me RPC		JO-AS-006-016			
6. SPECIFIC LEGAL LOCATION TOWNSHIP _____ RANGE _____ SECTION _____ IF CITY OR TOWN, STREET ADDRESS 100 East Gay Street		16. THEMATIC CATEGORY		2. COUNTY Johnson	4. PRESENT LOCAL NAME(S) OR DESIGNATION(S) Frontier Realty Co.
7. CITY OR TOWN IF RURAL, VICINITY Warrensburg		17. DATE(S) OR PERIOD			
8. DESCRIPTION OF LOCATION Grover's 1st Addition Smith Sub Lot 1 and 2		18. STYLE OR DESIGN			
9. COORDINATES UTM LAT _____ LONG _____		19. ARCHITECT OR ENGINEER			
10. SITE () BUILDING (X) STRUCTURE () OBJECT ()		20. CONTRACTOR OR BUILDER			
11. ON NATIONAL REGISTER? YES () NO (X)		21. ORIGINAL USE, IF APPARENT			
12. IS IT ELIGIBLE? YES () NO (X)		22. PRESENT USE Real Estate Sales			
13. PART OF ESTAB. HIST. DISTRICT? YES () NO (X)		23. OWNERSHIP PUBLIC () PRIVATE (X)			
14. DISTRICT POTENTIAL? YES (X) NO ()		24. OWNER'S NAME AND ADDRESS IF KNOWN Gene Andrew Route 4, Warrensburg			
15. NAME OF ESTABLISHED DISTRICT		25. OPEN TO PUBLIC? YES () NO ()			
42. FURTHER DESCRIPTION OF IMPORTANT FEATURES The current building is only 48 feet long, so it's considerably shorter than the large building which was originally here. Remodeling took place in 1965, but minor remodeling has been done since then. The lot has been paved over. It can be considered as an intrusive building to this block.		26. LOCAL CONTACT PERSON OR ORGANIZATION Show-Me RPC		3. NO. OF STORIES 1	29. BASEMENT? YES () NO (X)
43. HISTORY AND SIGNIFICANCE The original building that was here was erected in 1901 by J.L. Lobban. It was 60 X 100 ft, and constructed of Warrensburg Sandstone. Before this it had been a part of J.H. Smith's feed yard. In 1907 J.A. Lamy had an overall factory in this one story building. By 1914 it was known as the Vitt Overall Co., and soon after this was used temporarily by the Warrensburg Wholesale Grocery. Soon after this it became Lobban's Garage and then later it became The Johnston and Means Garage. This building was torn down in the 1930's. The current building is situated further back on the lot than the original building and is constructed of concrete blocks. It is intrusive to the rest of the buildings in this block.		27. OTHER SURVEYS IN WHICH INCLUDED None			
44. DESCRIPTION OF ENVIRONMENT AND OUTBUILDINGS This is a corner building on the southeast corner of North Holden and East Gay Street. No outbuildings were associated with this building.		28. NO. OF STORIES 1			
45. SOURCES OF INFORMATION Warrensburg Sanborn Maps: 1888, 1893, 1898, 1907, 1914, 1924 Personal Interview: Mabel Lobban, August 15, 1980		30. FOUNDATION MATERIAL Concrete			
		31. WALL CONSTRUCTION Concrete Block			
		32. ROOF TYPE AND MATERIAL Flat, Built-up Tar			
		33. NO. OF BAYS FRONT SIDE			
		34. WALL TREATMENT Panel			
		35. PLAN SHAPE Irregular			
		36. CHANGES (EXPLAIN IN NO. 42) ADDITION () ALTERED (X) MOVED ()			
		37. CONDITION INTERIOR Good EXTERIOR Good			
		38. PRESERVATION UNDERWAY? YES () NO ()			
		39. ENDANGERED? BY WHAT? YES () NO (X)			
		40. VISIBLE FROM PUBLIC ROAD? YES (X) NO ()			
		41. DISTANCE FROM AND FRONTAGE ON ROAD			
		PHOTO MUST BE PROVIDED			
		46. PREPARED BY Tom Christopher			
		47. ORGANIZATION Show-Me RPC			
		48. DATE 9/18/80			
		49. REVISION DATE(S)			
		5. OTHER NAME(S) Nelson Paint Store			
		6. TOWNSHIP			
		RANGE			
		SECTION			



NORTH



SCALE



1 BLOCK = 5 FEET

MISSOURI OFFICE OF HISTORIC PRESERVATION
ARCHITECTURAL/HISTORIC INVENTORY SURVEY FORM



1. NO. 136		4. PRESENT LOCAL NAME(S) OR DESIGNATION(S) United MO Bank of Warrensburg, NA		1. NO. 136	
2. COUNTY Johnson		5. OTHER NAME(S) JO-AS-006-017			2. COUNTY Johnson
3. LOCATION OF NEGATIVES Show-Me RPC					
6. SPECIFIC LEGAL LOCATION TOWNSHIP _____ RANGE _____ SECTION _____ IF CITY OR TOWN, STREET ADDRESS 101 North Holden Street		16. THEMATIC CATEGORY		28. NO. OF STORIES 2	
7. CITY OR TOWN IF RURAL, VICINITY Warrensburg		17. DATE(S) OR PERIOD 1975		29. BASEMENT? YES () NO (X)	
8. DESCRIPTION OF LOCATION Grover's 1st Addition Part of Lots 141, 142, 143, 144 Block A		18. STYLE OR DESIGN		30. FOUNDATION MATERIAL Concrete	
		19. ARCHITECT OR ENGINEER		31. WALL CONSTRUCTION Brick	
		20. CONTRACTOR OR BUILDER		32. ROOF TYPE AND MATERIAL Flat	
9. COORDINATES UTM LAT _____ LONG _____		21. ORIGINAL USE, IF APPARENT		33. NO. OF BAYS FRONT SIDE	
		22. PRESENT USE Bank		34. WALL TREATMENT Plaster	
		23. OWNERSHIP PUBLIC () PRIVATE (X)		35. PLAN SHAPE See Form 134	
10. SITE () BUILDING (X) STRUCTURE () OBJECT (X)		24. OWNER'S NAME AND ADDRESS IF KNOWN United MO Bank of Warrensburg Warrensburg, MO		36. CHANGES (EXPLAIN IN NO. 42) ADDITION (X) ALTERED () MOVED (X)	
		25. OPEN TO PUBLIC? YES (X) NO ()		37. CONDITION INTERIOR Excellent EXTERIOR Excellent	
		26. LOCAL CONTACT PERSON OR ORGANIZATION Show-Me RPC		38. PRESERVATION UNDERWAY? YES () NO (X)	
11. ON NATIONAL REGISTER? YES () NO (X)		27. OTHER SURVEYS IN WHICH INCLUDED None		39. ENDANGERED? BY WHAT? YES () NO (X)	
12. IS IT ELIGIBLE? YES () NO (X)				40. VISIBLE FROM PUBLIC ROAD? YES (X) NO ()	
13. PART OF ESTAB. HIST. DISTRICT? YES () NO (X)				41. DISTANCE FROM AND FRONTAGE ON ROAD	
14. DISTRICT POTENTIAL? YES () NO (X)					
15. NAME OF ESTABLISHED DISTRICT					
42. FURTHER DESCRIPTION OF IMPORTANT FEATURES This is a new intrusive building. The original building here was a two story building.				6. OTHER NAME(S) PHOTO MUST BE PROVIDED See Sheet #134	
43. HISTORY AND SIGNIFICANCE In 1883 this address was occupied by an agricultural implement dealer. It remained this until after the turn of the century with Roberts and Hale being there a majority of this time. In 1912 Cassingham and Stone were in the hardware business here and some years after this it became Cassinghams and Son. In addition to hardware they were agents for Jewett, Paige, Maxwell and Chrysler cars. They moved from this location in 1932 and soon after this Paul Harding ran a poultry house here. He continued at this address until 1943. After this it became an agricultural implement dealership, selling Oliver tractors and equipment.					
44. DESCRIPTION OF ENVIRONMENT AND OUTBUILDINGS A new building with large parking areas.				7. TOWNSHIP	
45. SOURCES OF INFORMATION Warrensburg Sanborn Maps: 1883, 1888, 1893, 1898, 1907, 1914 Warrensburg City Directories: 1895, 1900, 1908 Personal Interview: Hugh Reynolds, September 5, 1980					
46. PREPARED BY Tom Christopher				8. RANGE	
47. ORGANIZATION Show-Me RPC					
48. DATE 9/15/80				9. SECTION	
49. REVISION DATE(S)					

MISSOURI OFFICE OF HISTORIC PRESERVATION

ARCHITECTURAL/HISTORIC INVENTORY SURVEY FORM



1. NO. 135		4. PRESENT LOCAL NAME(S) OR DESIGNATION(S) United MO Bank of Warrensburg NA		135	1. NO. 135
2. COUNTY Johnson		5. OTHER NAME(S) JO-AS-006-018		135	2. COUNTY Johnson
3. LOCATION OF NEGATIVES Show-Me RPC					4. PRESENT LOCAL NAME(S) OR DESIGNATION(S) United MO Bank of Warrensburg
6. SPECIFIC LEGAL LOCATION TOWNSHIP _____ RANGE _____ SECTION _____ IF CITY OR TOWN, STREET ADDRESS 103 North Holden Street CITY OR TOWN IF RURAL, VICINITY Warrensburg		16. THEMATIC CATEGORY 17. DATE(S) OR PERIOD 1975 18. STYLE OR DESIGN 19. ARCHITECT OR ENGINEER 20. CONTRACTOR OR BUILDER 21. ORIGINAL USE, IF APPARENT 22. PRESENT USE Bank 23. OWNERSHIP PUBLIC () PRIVATE (X) 24. OWNER'S NAME AND ADDRESS IF KNOWN United MO Bank of Warrensburg Warrensburg, MO 25. OPEN TO PUBLIC? YES (X) NO () 26. LOCAL CONTACT PERSON OR ORGANIZATION Show-Me RPC 27. OTHER SURVEYS IN WHICH INCLUDED None		28. NO. OF STORIES 2 29. BASEMENT? YES () NO (X) 30. FOUNDATION MATERIAL Concrete 31. WALL CONSTRUCTION Brick 32. ROOF TYPE AND MATERIAL Flat 33. NO. OF BAYS FRONT SIDE 34. WALL TREATMENT Plaster 35. PLAN SHAPE See Form 134 36. CHANGES (EXPLAIN IN NO. 42) ADDITION (X) ALTERED () MOVED (X) 37. CONDITION INTERIOR Excellent EXTERIOR Excellent 38. PRESERVATION UNDERWAY? YES () NO (X) 39. ENDANGERED? BY WHAT? YES () NO (X) 40. VISIBLE FROM PUBLIC ROAD? YES (X) NO () 41. DISTANCE FROM AND FRONTAGE ON ROAD	
7. DESCRIPTION OF LOCATION Grover's 1st Addition Part of Lots 141, 142, 143, and 144 Block A					6. OTHER NAME(S)
8. COORDINATES UTM LAT _____ LONG _____					7. TOWNSHIP
10. SITE () STRUCTURE () BUILDING (X) OBJECT ()					RANGE
11. ON NATIONAL REGISTER? YES () NO (X) 12. IS IT ELIGIBLE? YES () NO (X) 13. PART OF ESTAB. HIST. DISTRICT? YES () NO (X) 14. DISTRICT POTENTIAL? YES () NO (X)					SECTION
15. NAME OF ESTABLISHED DISTRICT					
42. FURTHER DESCRIPTION OF IMPORTANT FEATURES This is a new intrusive building. All the original buildings here were two story buildings.				PHOTO MUST BE PROVIDED See Sheet #134	
43. HISTORY AND SIGNIFICANCE In 1883 a furniture store was here and it remained a furniture store until the late 1890's, being run by A. C. Cheatham. By 1898 it had become J. H. Wilson's Clothing Store. By 1907 it had become a moving picture show establishment, but this didn't last long and by 1914 a pool hall was at this location. A lodge hall was on the second floor during this time. Various businesses were here after this.					
44. DESCRIPTION OF ENVIRONMENT AND OUTBUILDINGS					
45. SOURCES OF INFORMATION Warrensburg Sanborn Maps: 1883, 1888, 1893, 1898, 1907, 1914, 1924 Warrensburg City Directories: 1895, 1900				46. PREPARED BY Tom Christopher 47. ORGANIZATION Show-MeRPC 48. DATE 9/15/80 49. REVISION DATE(S)	

MISSOURI OFFICE OF HISTORIC PRESERVATION

ARCHITECTURAL/HISTORIC INVENTORY SURVEY FORM

1. NO. 134		4. PRESENT LOCAL NAME(S) OR DESIGNATION(S) United MO Bank of Warrensburg, NA		1. NO. 134
2. COUNTY Johnson		5. OTHER NAME(S) JO-AS-006-019		
3. LOCATION OF NEGATIVES Show-Me RPC				
6. SPECIFIC LEGAL LOCATION TOWNSHIP _____ RANGE _____ SECTION _____ IF CITY OR TOWN, STREET ADDRESS 105 North Holden Street		16. THEMATIC CATEGORY		2. COUNTY Johnson
7. CITY OR TOWN IF RURAL, VICINITY Warrensburg		17. DATE(S) OR PERIOD 1975		
8. DESCRIPTION OF LOCATION Grover's 1st Addition Lot 141, Part of Lot 142. Part of Lot 143 and Lot 144 Block A		18. STYLE OR DESIGN		
9. COORDINATES UTM LAT _____ LONG _____		19. ARCHITECT OR ENGINEER		4. PRESENT LOCAL NAME(S) OR DESIGNATION(S) United MO Bank of Warrensburg
10. SITE () BUILDING (X)		20. CONTRACTOR OR BUILDER		
11. ON NATIONAL REGISTER? YES () NO (X)		21. ORIGINAL USE, IF APPARENT		
12. IS IT ELIGIBLE? YES () NO (X)		22. PRESENT USE Bank		5. OTHER NAME(S)
13. PART OF ESTAB. HIST. DISTRICT? YES () NO (X)		23. OWNERSHIP PUBLIC () PRIVATE (X)		
14. DISTRICT POTENTIAL? YES () NO (X)		24. OWNER'S NAME AND ADDRESS IF KNOWN United MO Bank of Warrensburg Warrensburg, MO		
15. NAME OF ESTABLISHED DISTRICT		25. OPEN TO PUBLIC? YES (X) NO ()		6. TOWNSHIP
42. FURTHER DESCRIPTION OF IMPORTANT FEATURES A new intrusive building is on this location.		26. LOCAL CONTACT PERSON OR ORGANIZATION Show-Me RPC		
		27. OTHER SURVEYS IN WHICH INCLUDED None		
43. HISTORY AND SIGNIFICANCE For many years this was a drugstore and had various owners. No listing was found of the 1880 owners, but E. N. Johnson was here in 1895. Soon after this F. C. Whitman took it over and he was here through most of the early 1900's. By 1920 this drugstore was being run by Charles Dickson. This was the probable site of the Ming Hotel which was erected in 1865 and burned in 1873. It was a four story pine building. Two other buildings also burned. One was a two story brick building which housed a saloon and the other was a building containing The Johnson County Savings Bank. People's Savings Bank was listed as being at this address in 1895, being started and financed by E. N. Johnson.		30. FOUNDATION MATERIAL Concrete		7. RANGE
44. DESCRIPTION OF ENVIRONMENT AND OUTBUILDINGS A new building with large parking areas is on these lots.		31. WALL CONSTRUCTION Brick		
		32. ROOF TYPE AND MATERIAL Flat, Built-up Tar		
45. SOURCES OF INFORMATION Warrensburg Sanborn Maps: 1883, 1888, 1893, 1898, 1907, 1914 Warrensburg City Directories 1895, 1900, 1908, 1912		33. NO. OF BAYS FRONT _____ SIDE _____		8. SECTION
		34. WALL TREATMENT Plaster		
		35. PLAN SHAPE Irregular		
		36. CHANGES (EXPLAIN IN NO. 42) ADDITION (X) ALTERED () MOVED (X)		
		37. CONDITION INTERIOR Excellent EXTERIOR Excellent		
		38. PRESERVATION UNDERWAY? YES () NO (X)		
		39. ENDANGERED? BY WHAT? YES () NO (X)		
		40. VISIBLE FROM PUBLIC ROAD? YES (X) NO ()		
		41. DISTANCE FROM AND FRONTAGE ON ROAD		
		PHOTO MUST BE PROVIDED		
		46. PREPARED BY Tom Christopher		
		47. ORGANIZATION Show-Me RPC		
		48. DATE 9/15/80		
		49. REVISION DATE(S)		

Form #134

Page 2

United MO Bank

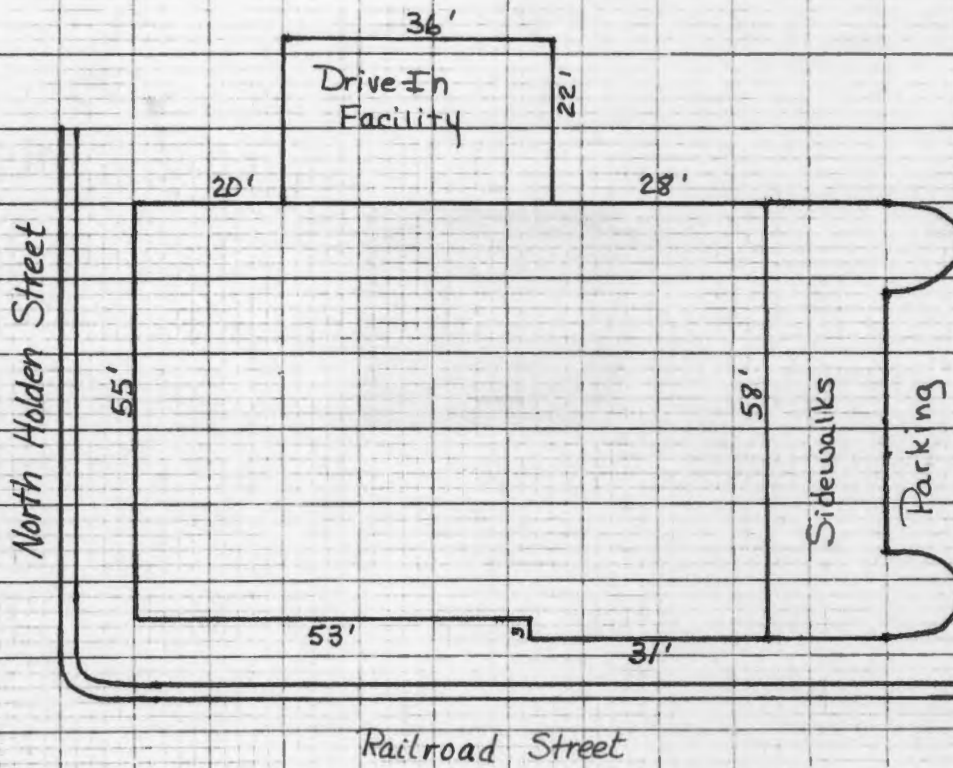
Show-Me RPC

JO-AS-006-019



W. FACADE

FORM #134
 PAGE 3
 United MO Bank
 SHOW-ME-RPC



NORTH



SCALE



1 BLOCK = 10 FEET



MISSOURI OFFICE OF PUBLIC PRESERVATION

ARCHITECTURAL/HISTORIC INVENTORY SURVEY FORM

1. NO. 133		4. PRESENT LOCAL NAME(S) OR DESIGNATION(S) Drive-In Bank/Vacant Lot		1. NO. 133	
2. COUNTY Johnson		5. OTHER NAME(S) People's National Bank			
3. LOCATION OF NEGATIVES Show-Me RPC		JO-AS-006-020			
6. SPECIFIC LEGAL LOCATION TOWNSHIP _____ RANGE _____ SECTION _____ IF CITY OR TOWN, STREET ADDRESS 107 North Holden Street		16. THEMATIC CATEGORY		2. COUNTY Johnson	
7. CITY OR TOWN IF RURAL, VICINITY Warrensburg		17. DATE(S) OR PERIOD			
8. DESCRIPTION OF LOCATION Grover's 1st Addition Lots 142, 143, 144 Block A		18. STYLE OR DESIGN			
		19. ARCHITECT OR ENGINEER			
		20. CONTRACTOR OR BUILDER			
		21. ORIGINAL USE, IF APPARENT			
		22. PRESENT USE Drive-in Bank Lot			
9. COORDINATES UTM LAT _____ LONG _____		23. OWNERSHIP PUBLIC () PRIVATE (x)			4. PRESENT LOCAL NAME(S) OR DESIGNATION(S) Drive-In Bank/Vacant Lot
10. SITE (x) BUILDING () STRUCTURE () OBJECT ()		24. OWNER'S NAME AND ADDRESS IF KNOWN United MO Bank of Warrensburg Warrensburg, MO			
11. ON NATIONAL REGISTER? YES () NO (x)		25. OPEN TO PUBLIC? YES (x) NO ()			
12. IS IT ELIGIBLE? YES () NO (x)		26. LOCAL CONTACT PERSON OR ORGANIZATION Show-Me RPC			
13. PART OF ESTAB. HIST. DISTRICT? YES () NO (x)		27. OTHER SURVEYS IN WHICH INCLUDED None			
14. DISTRICT POTENTIAL? YES () NO (x)		28. NO. OF STORIES			
15. NAME OF ESTABLISHED DISTRICT		29. BASEMENT? YES () NO ()			
		30. FOUNDATION MATERIAL			
		31. WALL CONSTRUCTION			
		32. ROOF TYPE AND MATERIAL			
		33. NO. OF BAYS FRONT SIDE			
		34. WALL TREATMENT			
		35. PLAN SHAPE			
		36. CHANGES (EXPLAIN IN NO. 42) ADDITION () ALTERED () MOVED (x)			
		37. CONDITION INTERIOR _____ EXTERIOR _____			
		38. PRESERVATION UNDERWAY? YES () NO ()			
		39. ENDANGERED? BY WHAT? YES () NO ()			
		40. VISIBLE FROM PUBLIC ROAD? YES (x) NO ()			
		41. DISTANCE FROM AND FRONTAGE ON ROAD			
42. FURTHER DESCRIPTION OF IMPORTANT FEATURES This two story building was torn down in about 1974. A canopy area extends across this lot and connects the new bank building (Form #134) to the Shively building (Form #132).				5. OTHER NAME(S) People's Nat'l Bank	
43. HISTORY AND SIGNIFICANCE In 1883 a dry goods store was at this location with professional offices upstairs. It remained this until the turn of the century. By 1907 it had become Burchfields Music Store. The Commercial Bank moved to this location in 1912 and remained here until it went out in about 1930. The People's Bank moved into it after this.					
44. DESCRIPTION OF ENVIRONMENT AND OUTBUILDINGS This is a part of the downtown drive-in bank.				6. TOWNSHIP RANGE	
45. SOURCES OF INFORMATION Warrensburg Sanborn Maps: 1883, 1888, 1893, 1898, 1907, 1914 Warrensburg City Directories: 1895, 1900, 1908					
46. PREPARED BY Tom Christopher				SECTION	
47. ORGANIZATION Show-Me RPC					
48. DATE 9/15/80					
49. REVISION DATE(S)					

70-AS-006-020

Form #133

Page 2

Drive-In Bank

Show-Me RPC



W. FACADE



MISSOURI OFFICE OF HISTORIC PRESERVATION

ARCHITECTURAL/HISTORIC INVENTORY SURVEY FORM

80 J00130

1. NO. 132		4. PRESENT LOCAL NAME(S) OR DESIGNATION(S) Vacant		1. NO. 132
2. COUNTY Johnson		5. OTHER NAME(S) Shively's		
3. LOCATION OF NEGATIVES Show-Me RPC		JO-AS-006-021		
6. SPECIFIC LEGAL LOCATION TOWNSHIP _____ RANGE _____ SECTION _____ IF CITY OR TOWN, STREET ADDRESS 109 North Holden Street		16. THEMATIC CATEGORY		2. COUNTY Johnson
7. CITY OR TOWN IF RURAL, VICINITY Warrensburg		17. DATE(S) OR PERIOD 1860's		
8. DESCRIPTION OF LOCATION Grover's 1st Addition North of the Bank part of Lot 142, 143 & 144 Block A		18. STYLE OR DESIGN		
9. COORDINATES LAT _____ LONG _____		19. ARCHITECT OR ENGINEER		4. PRESENT LOCAL NAME(S) OR DESIGNATION(S) Vacant
10. SITE () BUILDING (X) STRUCTURE () OBJECT ()		20. CONTRACTOR OR BUILDER		
11. ON NATIONAL REGISTER? YES () NO (X)		21. ORIGINAL USE, IF APPARENT		
12. IS IT ELIGIBLE? YES () NO (X)		22. PRESENT USE Vacant		6. OTHER NAME(S) Shively's
13. PART OF ESTAB. HIST. DISTRICT? YES () NO (X)		23. OWNERSHIP PUBLIC () PRIVATE (X)		
14. DISTRICT POTENTIAL? YES () NO (X)		24. OWNER'S NAME AND ADDRESS IF KNOWN United MO Bank of Warrensburg Warrensburg, MO		
15. NAME OF ESTABLISHED DISTRICT		25. OPEN TO PUBLIC? YES () NO (X)		6. TOWNSHIP RANGE
42. FURTHER DESCRIPTION OF IMPORTANT FEATURES This building has been remodeled completely, including shutters on the second story windows and shake shingles on a canopy.		26. LOCAL CONTACT PERSON OR ORGANIZATION Show-Me RPC		
43. HISTORY AND SIGNIFICANCE In 1883 a clothing store was at this location with a print shop upstairs. J. H. Wilson was running this clothing store by 1895, and in the early 1900's it became John Thrailkill's "One Price Clothier" store. It remained a clothing store for many years becoming Shively's Clothing in later years.		27. OTHER SURVEYS IN WHICH INCLUDED None		
44. DESCRIPTION OF ENVIRONMENT AND OUTBUILDINGS No outbuildings are associated with this building and it is now bordered by a drive-in bank on the south.		40. VISIBLE FROM PUBLIC ROAD? YES (X) NO ()		SECTION
45. SOURCES OF INFORMATION Warrensburg Sanborn Maps: 1883, 1888, 1893, 1898, 1907, 1914 Warrensburg City Directories: 1895, 1908		41. DISTANCE FROM AND FRONTAGE ON ROAD		
46. PREPARED BY Tom Christopher		47. ORGANIZATION Show-Me RPC		
48. DATE 9/15/80		49. REVISION DATE(S)		



Form #132
Page 2
Vacant
Show-Me RPC

JO-AS-006-021



W. FACADE

FORM #132

PAGE 3

Vacant

SHOW-ME RPC

North Holden Street

22'

106'

35'

NORTH



SCALE



1 BLOCK = 10 FEET



MISSOURI OFFICE OF HISTORIC PRESERVATION

ARCHITECTURAL/HISTORIC INVENTORY SURVEY FORM

80500129



1. NO. 131		4. PRESENT LOCAL NAME(S) OR DESIGNATION(S) Vacant		1. NO. 131	
2. COUNTY Johnson		5. OTHER NAME(S) JOHN COLE-022		2. COUNTY Johnson	
3. LOCATION OF NEGATIVES Show-Me RPC		Hayden's Barber Shop		4. PRESENT LOCAL NAME(S) OR DESIGNATION(S) Vacant	
6. SPECIFIC LEGAL LOCATION TOWNSHIP _____ RANGE _____ SECTION _____ IF CITY OR TOWN, STREET ADDRESS 111 North Holden Street		16. THEMATIC CATEGORY		28. NO. OF STORIES 2	
7. CITY OR TOWN IF RURAL, VICINITY Warrensburg		17. DATE(S) OR PERIOD 1860's		29. BASEMENT? YES () NO (X)	
8. DESCRIPTION OF LOCATION Grover's 1st Addition North of the Bank part of Lot 142, 143, and 144 Block A		18. STYLE OR DESIGN		30. FOUNDATION MATERIAL Wbg. Sandstone	
9. COORDINATES UTM LAT _____ LONG _____		19. ARCHITECT OR ENGINEER		31. WALL CONSTRUCTION Brick	
10. SITE () STRUCTURE () BUILDING (X) OBJECT ()		20. CONTRACTOR OR BUILDER		32. ROOF TYPE AND MATERIAL Flat, Built-up Tar	
11. ON NATIONAL REGISTER? YES () NO (X)		21. ORIGINAL USE, IF APPARENT		33. NO. OF BAYS FRONT SIDE	
12. IS IT ELIGIBLE? YES () NO (X)		22. PRESENT USE Vacant		34. WALL TREATMENT Plaster & Panel	
13. PART OF ESTAB. HIST. DISTRICT? YES () NO (X)		23. OWNERSHIP PUBLIC () PRIVATE (X)		35. PLAN SHAPE Wedge	
14. DISTRICT POTENTIAL? YES () NO (X)		24. OWNER'S NAME AND ADDRESS IF KNOWN United MO Bank of Wbg. 101 N. Holden, Warrensburg		36. CHANGES (EXPLAIN IN NO. 42) ADDITION () ALTERED (X) MOVED ()	
15. NAME OF ESTABLISHED DISTRICT		25. OPEN TO PUBLIC? YES (X) NO ()		37. CONDITION INTERIOR Good EXTERIOR Good	
42. FURTHER DESCRIPTION OF IMPORTANT FEATURES This building has been remodeled and has always been a wedge shaped building. Early maps show windows between 111 and 113, but they are absent on later maps. The lower story has been altered, but the second story appears fairly original.		26. LOCAL CONTACT PERSON OR ORGANIZATION Show-Me RPC		38. PRESERVATION UNDERWAY? YES () NO (X)	
43. HISTORY AND SIGNIFICANCE In 1883 a jewelry store was here, but by 1893 offices were in this building. By 1898 a millinery was here, run by Miss Johnston. By the early 1900's Mr. Thrailkill had converted it into part of his clothing store. Mr. Thrailkill's store was known as "The One Price Clothier". In later years this became Nance's Barber Shop. It remained a barber shop for many years. In 1883 it housed the town clock.		27. OTHER SURVEYS IN WHICH INCLUDED None		39. ENDANGERED? BY WHAT? YES () NO (X)	
44. DESCRIPTION OF ENVIRONMENT AND OUTBUILDINGS This wedge shaped building tapers from an 18 foot front to 5 feet at the rear. Originally it had a shed in the back, but it is no longer present.		46. PREPARED BY Tom Christopher		40. VISIBLE FROM PUBLIC ROAD? YES (X) NO ()	
45. SOURCES OF INFORMATION Warrensburg Sanborn Maps: 1883, 1888, 1893, 1898, 1907, 1914 Warrensburg City Directories: 1900		47. ORGANIZATION Show-Me RPC		41. DISTANCE FROM AND FRONTAGE ON ROAD	
		48. DATE 9/12/80		49. REVISION DATE(S)	

5. OTHER NAME(S)
Hayden's Barber

6. TOWNSHIP

RANGE

SECTION

FORM #131

PAGE 2

Vacant

SHOW-ME RPC

North Holden Street



NORTH



SCALE



1 BLOCK = 10 FEET

MISSOURI OFFICE OF HISTORIC PRESERVATION

ARCHITECTURAL/HISTORIC INVENTORY SURVEY FORM

80500117

1. NO. 130		4. PRESENT LOCAL NAME(S) OR DESIGNATION(S) Warrensburg Area Vocational School of Cosmetology		1. NO. 130	
2. COUNTY Johnson		5. OTHER NAME(S) JO-AS-006-023			2. COUNTY Johnson
3. LOCATION OF NEGATIVES Show-Me RPC					
6. SPECIFIC LEGAL LOCATION TOWNSHIP _____ RANGE _____ SECTION _____ IF CITY OR TOWN, STREET ADDRESS 113 North Holden Street		16. THEMATIC CATEGORY		3. PRESENT LOCAL NAME(S) OR DESIGNATION(S) Wbg. School of Cosmetology	
7. CITY OR TOWN IF RURAL, VICINITY Warrensburg		17. DATE(S) OR PERIOD 1860's			
8. DESCRIPTION OF LOCATION Grover's 1st Addition 24 feet front of the South of J & K part of Lot 143 & 144 Block A		18. STYLE OR DESIGN			
		19. ARCHITECT OR ENGINEER		4. PRESENT LOCAL NAME(S) OR DESIGNATION(S) Wbg. School of Cosmetology	
		20. CONTRACTOR OR BUILDER			
		21. ORIGINAL USE, IF APPARENT			
		22. PRESENT USE Beauty School		5. PRESENT LOCAL NAME(S) OR DESIGNATION(S) Wbg. School of Cosmetology	
		23. OWNERSHIP PUBLIC () PRIVATE (x)			
		24. OWNER'S NAME AND ADDRESS IF KNOWN James H. Houx 708 S. Holden, Warrensburg			
9. COORDINATES UTM LAT LONG		25. OPEN TO PUBLIC? YES (x) NO ()		6. TOWNSHIP Johnson	
10. SITE () STRUCTURE () BUILDING (x) OBJECT ()		26. LOCAL CONTACT PERSON OR ORGANIZATION Show-Me RPC			
11. ON NATIONAL REGISTER? YES () NO (x)		27. OTHER SURVEYS IN WHICH INCLUDED None			
12. IS IT ELIGIBLE? YES () NO (x)		30. FOUNDATION MATERIAL Wbg. Sandstone		7. TOWNSHIP Johnson	
13. PART OF ESTAB. HIST. DISTRICT? YES () NO (x)		31. WALL CONSTRUCTION Brick			
14. DISTRICT POTENTIAL? YES () NO (x)		32. ROOF TYPE AND MATERIAL Flat, Built-up Tar			
15. NAME OF ESTABLISHED DISTRICT		33. NO. OF BAYS FRONT SIDE		8. OTHER NAME(S)	
		34. WALL TREATMENT Plaster			
		35. PLAN SHAPE Rectangular			
42. FURTHER DESCRIPTION OF IMPORTANT FEATURES This building like all the rest in this block has been redone. This includes a new iron balcony and shake shingles. The rear of the building does tell the buildings' age and this appears to be one of the earlier buildings.		36. CHANGES (EXPLAIN IN NO. 42) ADDITION (x) ALTERED (x) MOVED ()		9. TOWNSHIP Johnson	
		37. CONDITION INTERIOR Fair EXTERIOR Good			
		38. PRESERVATION UNDERWAY? YES () NO (x)			
43. HISTORY AND SIGNIFICANCE This building was a hardware store in 1883 and continued as this through 1893. During these years a tin shop was upstairs. By the turn of the century it had become The Warrensburg Racket, being run by Shock and Son. By 1908 it had become part of Hersherberger's Department Store and Racket. In later years it became a general store and then it became Gambles Hardware.		39. ENDANGERED? BY WHAT? YES () NO (x)		10. RANGE	
		40. VISIBLE FROM PUBLIC ROAD? YES (x) NO ()			
		41. DISTANCE FROM AND FRONTAGE ON ROAD			
44. DESCRIPTION OF ENVIRONMENT AND OUTBUILDINGS This is the second building south of the junction of East Pine and North Holden Street.		46. PREPARED BY Tom Christopher		11. SECTION	
		47. ORGANIZATION Show-Me RPC			
45. SOURCES OF INFORMATION Warrensburg Sanborn Maps: 1883, 1888, 1893, 1898, 1907, 1914 Warrensburg City Directories: 1895, 1900, 1908, 1912		48. DATE 9/12/80			
		49. REVISION DATE(S)			

Form #130

Page 2

Wgb Cosmetology

Show-Me RPC

Jo-A-006-023



W. FACADE

FORM #130

PAGE 3

WB6. Cosmetology

SHOW-ME-RPC

North Holden Street



NORTH



SCALE



1 BLOCK = 10 FEET



MISSOURI OFFICE OF HISTORIC PRESERVATION

ARCHITECTURAL/HISTORIC INVENTORY SURVEY FORM

80J00042

1. NO. 45		4. PRESENT LOCAL NAME(S) OR DESIGNATION(S) Ritchie's		1. NO. 45	
2. COUNTY Johnson		5. OTHER NAME(S)		2. COUNTY Johnson	
3. LOCATION OF NEGATIVES Show-Me RPC				4. PRESENT LOCAL NAME(S) OR DESIGNATION(S) Ritchie's	
6. SPECIFIC LEGAL LOCATION TOWNSHIP _____ RANGE _____ SECTION _____ IF CITY OR TOWN, STREET ADDRESS 114 North Holden Street		16. THEMATIC CATEGORY 17. DATE(S) OR PERIOD 1860's 18. STYLE OR DESIGN Victorian Functional 19. ARCHITECT OR ENGINEER 20. CONTRACTOR OR BUILDER 21. ORIGINAL USE, IF APPARENT Commercial 22. PRESENT USE Gift Shop 23. OWNERSHIP PUBLIC () PRIVATE (x) 24. OWNER'S NAME AND ADDRESS IF KNOWN Thomas & Lois Pennacchio 114 N. Holden, Warrensburg 25. OPEN TO PUBLIC? YES (x) NO ()		28. NO. OF STORIES 2 29. BASEMENT? YES () NO (xx) 30. FOUNDATION MATERIAL Warrensburg Sandstone 31. WALL CONSTRUCTION Brick 32. ROOF TYPE AND MATERIAL Flat, Built-up Tar 33. NO. OF BAYS FRONT SIDE 34. WALL TREATMENT Plaster 35. PLAN SHAPE Rectangular 36. CHANGES (EXPLAIN IN NO. 42) ADDITION (x) ALTERED (x) MOVED () 37. CONDITION INTERIOR Poor EXTERIOR Poor 38. PRESERVATION UNDERWAY? YES () NO (x) 39. ENDANGERED? BY WHAT? YES () NO (x) 40. VISIBLE FROM PUBLIC ROAD? YES (x) NO () 41. DISTANCE FROM AND FRONTAGE ON ROAD	
7. CITY OR TOWN IF RURAL, VICINITY Warrensburg		26. LOCAL CONTACT PERSON OR ORGANIZATION Show-Me RPC		5. OTHER NAME(S)	
8. DESCRIPTION OF LOCATION Holden's 2nd Addition North 20 feet and the South 50 feet of Lot 216 Block B		27. OTHER SURVEYS IN WHICH INCLUDED None		6. TOWNSHIP	
9. COORDINATES UTM LAT LONG				7. RANGE	
10. SITE () BUILDING (x) STRUCTURE () OBJECT ()				8. SECTION	
11. ON NATIONAL REGISTER? YES () NO (x)					
12. IS IT ELIGIBLE? YES () NO (x)					
13. PART OF ESTAB. HIST. DISTRICT? YES () NO (x)					
14. DISTRICT POTENTIAL? YES () NO (x)					
15. NAME OF ESTABLISHED DISTRICT					
42. FURTHER DESCRIPTION OF IMPORTANT FEATURES The first story of this building has been altered and a canopy has been added. The second story seems to be unaltered with two windows on the east facade.		PHOTO MUST BE PROVIDED			
43. HISTORY AND SIGNIFICANCE This was a boot and shoe store for many years as all the maps from 1883 to 1904 show it as this. The Missouri and Kansas Telephone Company was upstairs in 1888, 1893 and 1895. For many of the years it was a shoe store, it was known as Clark and Brothers Shoe Store. Harry Clark purchased the interest of Mr. Roberts in 1882. Previous to this it had been known as Roberts & Clark Shoe Store.					
44. DESCRIPTION OF ENVIRONMENT AND OUTBUILDINGS This is the second building north of West Pine Street and no outbuildings are associated with it.					
45. SOURCES OF INFORMATION Warrensburg Sanborn Maps: 1883, 1893, 1898, 1907, 1914, 1924; Warrensburg City Directories: 1895, 1900, 1912.		46. PREPARED BY Tom Christopher 47. ORGANIZATION Show-Me RPC 48. DATE 7/18/80 49. REVISION DATE(S)			

JO-AS-006-024

Form #45
Page 2
Ritchie's
Show-Me RPC



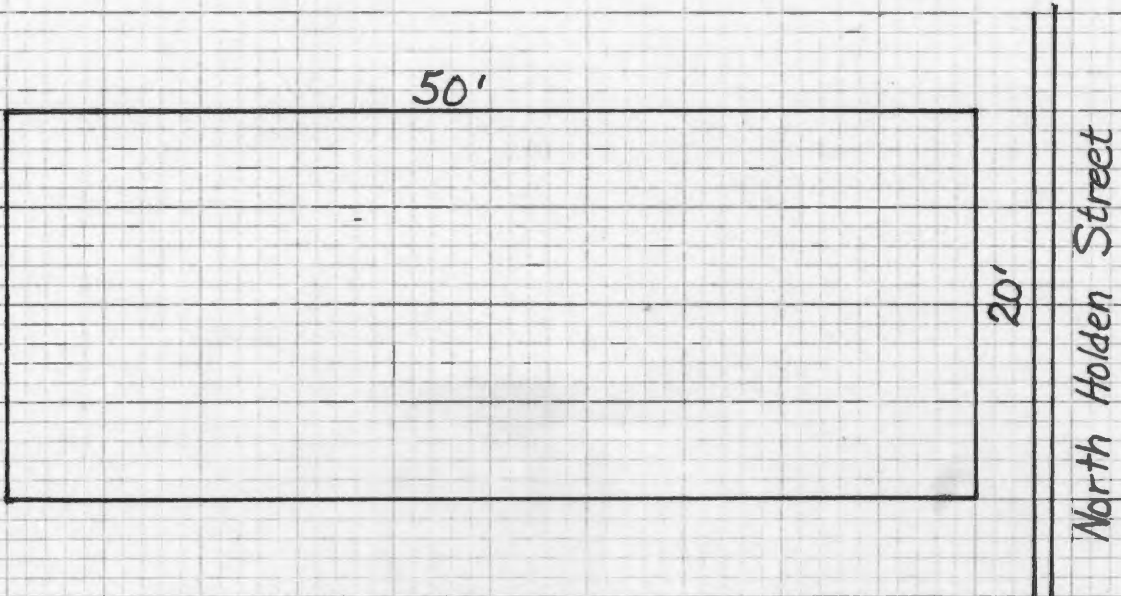
E FACADE

FORM #45

PAGE 3

Ritchie's

SHOW-ME RPC



NORTH



SCALE



1 BLOCK = 5 FEET



8050 0116

1. NO. 129		4. PRESENT LOCAL NAME(S) OR DESIGNATION(S) Highland's Jewelry		1. NO. 129
2. COUNTY Johnson		5. OTHER NAME(S) O'Bannons		
3. LOCATION OF NEGATIVES Show-Me RPC		JO AS-006-025		
6. SPECIFIC LEGAL LOCATION TOWNSHIP _____ RANGE _____ SECTION _____ IF CITY OR TOWN, STREET ADDRESS 115 North Holden Street		16. THEMATIC CATEGORY		2. COUNTY Johnson
7. CITY OR TOWN IF RURAL, VICINITY Warrensburg		17. DATE(S) OR PERIOD 1860's		
8. DESCRIPTION OF LOCATION Grover's 1st Addition North 22 feet of Lot 143 & 144 Block A		18. STYLE OR DESIGN		
9. COORDINATES UTM LAT LONG		19. ARCHITECT OR ENGINEER		4. PRESENT LOCAL NAME(S) OR DESIGNATION(S) Highland's Jewelry
10. SITE () BUILDING (X) STRUCTURE () OBJECT ()		20. CONTRACTOR OR BUILDER		
11. ON NATIONAL REGISTER? YES () NO (X)		21. ORIGINAL USE, IF APPARENT Jewelry Store		
12. IS IT ELIGIBLE? YES () NO (X)		22. PRESENT USE Jewelry Store		5. TOWNSHIP RANGE SECTION
13. PART OF ESTAB. HIST. DISTRICT? YES () NO (X)		23. OWNERSHIP PUBLIC () PRIVATE (X)		
14. DISTRICT POTENTIAL? YES () NO (X)		24. OWNER'S NAME AND ADDRESS IF KNOWN James Henry Houx 708 S. Holden. Warrensburg		
15. NAME OF ESTABLISHED DISTRICT		25. OPEN TO PUBLIC? YES (X) NO ()		6. OTHER NAME(S) O'Bannons
42. FURTHER DESCRIPTION OF IMPORTANT FEATURES This building has a pre-finished metal front and nothing is very original on the west facade. A canopy extends around the building above the second story windows. None of the buildings on this block are in an original state.		26. LOCAL CONTACT PERSON OR ORGANIZATION Show-Me RPC		
43. HISTORY AND SIGNIFICANCE In 1883 this building was the American Bank and it continued as this until about the turn of the century. In 1900 Brent and Hawkins sold boots and shoe at this address. By 1908 it was Hershbergers Department Store and Racket and remained this for several years. After this it became Hickman Merchantile Co., and by the mid 20's had become Pollocks Corner Variety. In the 1930's it became O'Bannon's and it remained that into the 50's.		27. OTHER SURVEYS IN WHICH INCLUDED None		
44. DESCRIPTION OF ENVIRONMENT AND OUTBUILDINGS This building is on the southeast corner of East Pine and North Holden St., a strategic location.		46. PREPARED BY Tom Christopher		7. TOWNSHIP RANGE SECTION
45. SOURCES OF INFORMATION Warrensburg Sanborn Maps: 1883, 1888, 1893, 1898, 1907, 1914 Warrensburg City Directories: 1900, 1908, 1912		47. ORGANIZATION Show-Me RPC		
		48. DATE 9/12/80 49. REVISION DATE(S)		

JO-AS-006-025

Form #129
Page 2
Highland's
Show-Me RPC



W. FACADE

FORM #129

PAGE 3

Highland's Jewelry

SHOW-ME-RPC

North Holden Street

22'

85'

89'

East Pine Street

22'

NORTH



SCALE



1 BLOCK = 10 FEET



MISSOURI OFFICE OF THE STATE HISTORIC PRESERVATION
ARCHITECTURAL/HISTORIC INVENTORY SURVEY FORM

80J00043

1. NO. 46		4. PRESENT LOCAL NAME(S) OR DESIGNATION(S) Citizens Bank		1. NO. 46	
2. COUNTY Johnson		5. OTHER NAME(S)		2. COUNTY Johnson	
3. LOCATION OF NEGATIVES Show-Me RPC				4. PRESENT LOCAL NAME(S) OR DESIGNATION(S) Citizens Bank	
6. SPECIFIC LEGAL LOCATION TOWNSHIP _____ RANGE _____ SECTION _____ IF CITY OR TOWN, STREET ADDRESS 116-118 North Holden Street		16. THEMATIC CATEGORY 17. DATE(S) OR PERIOD Late 1890's		28. NO. OF STORIES 2	
7. CITY OR TOWN IF RURAL, VICINITY Warrensburg		18. STYLE OR DESIGN		29. BASEMENT? YES () NO (x)	
8. DESCRIPTION OF LOCATION Holden's 2nd Addition North 20 feet of Lot 216 South 20 feet of the North 50 feet of Lot 216		19. ARCHITECT OR ENGINEER		30. FOUNDATION MATERIAL Sandstone & Concrete	
9. COORDINATES LAT _____ LONG _____ UTM _____		20. CONTRACTOR OR BUILDER		31. WALL CONSTRUCTION Brick	
10. SITE () BUILDING (x)		21. ORIGINAL USE, IF APPARENT Bank		32. ROOF TYPE AND MATERIAL Flat, Built-up Tar	
11. ON NATIONAL REGISTER? YES () NO (x)		22. PRESENT USE Bank		33. NO. OF BAYS FRONT _____ SIDE _____	
12. IS IT ELIGIBLE? YES () NO (x)		23. OWNERSHIP PUBLIC () PRIVATE (x)		34. WALL TREATMENT Plaster & Plywood	
13. PART OF ESTAB. HIST. DISTRICT? YES () NO (x)		24. OWNER'S NAME AND ADDRESS IF KNOWN Citizens Bank 118 N. Holden, Warrensburg		35. PLAN SHAPE Rectangle	
14. DISTRICT POTENTIAL? YES () NO (x)		25. OPEN TO PUBLIC? YES (x) NO ()		36. CHANGES (EXPLAIN IN NO. 42) ADDITION () ALTERED (x) MOVED ()	
15. NAME OF ESTABLISHED DISTRICT		26. LOCAL CONTACT PERSON OR ORGANIZATION Show-Me RPC		37. CONDITION INTERIOR _____ EXTERIOR _____	
		27. OTHER SURVEYS IN WHICH INCLUDED None		38. PRESERVATION UNDERWAY? YES () NO (x)	
				39. ENDANGERED? BY WHAT? YES () NO (x)	
				40. VISIBLE FROM PUBLIC ROAD? YES (x) NO ()	
				41. DISTANCE FROM AND FRONTAGE ON ROAD	
42. FURTHER DESCRIPTION OF IMPORTANT FEATURES The building has had a complete new front added and the columns that were on this building are now at Warrensburg Grover Park. The north facade on the alley has six windows on the second story. A doorway near the center has been bricked in. Each window head consists of three rows of header bricks in a gradual arch. The first story has a small bricked in window near the front of the (cont' Page 2)				5. OTHER NAME(S)	
43. HISTORY AND SIGNIFICANCE These two addresses are now one building. At the 116 address it was a grocery in 1883. J.A. Hamrick had a grocery here in 1895. By 1898 it was a lunch room with hand printing upstairs. The Johnson County Eagle (a Republican Newspaper) was operating upstairs by 1900. It had become a jewelry store by 1907, and remained that for several years. At the 118 address it was a hardware store for many years with a tin shop upstairs. Stewart and Ridley were running a hardware store here in 1895. It became the Citizens Bank shortly before 1900 and a lodge hall was upstairs. It is still The Citizens Bank. The first Elks meeting in this building was in 1901.				6. TOWNSHIP	
44. DESCRIPTION OF ENVIRONMENT AND OUTBUILDINGS No outbuildings are associated with this building.				RANGE	
45. SOURCES OF INFORMATION Warrensburg Sanborn Maps: 1883, 1888, 1893, 1898, 1907 1914, 1924 Warrensburg City Directories: 1895, 1900, 1912		46. PREPARED BY Tom Christopher		SECTION	
		47. ORGANIZATION Show-Me RPC			
		48. DATE 7/18/80		49. REVISION DATE(S)	

Form #46
Page 2
Citizens Bank
Show-Me RPC

#42

building and a large rectangular window about one third of the way back. In approximately 1960 the whole front was altered and the east facade has no similarity to the original facade. A new reflective front is now on the building.



E. FACADE



N. FACADE



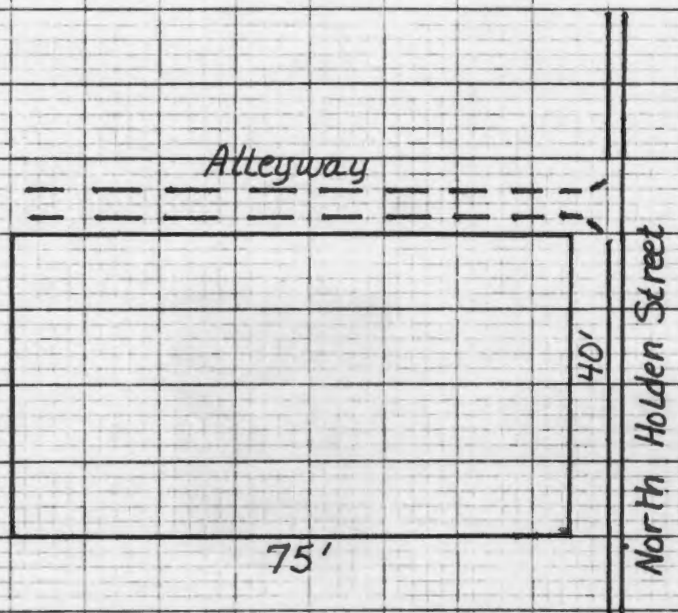
EARLY PICTURE
BEFORE ALTERATIONS

FORM #46

PAGE 3

Citizen's Bank

SHOW-ME-RPC



NORTH



SCALE



1 BLOCK = 10 FEET





WISCONSIN BANK, MARQUETTE, WIS.



MISSOURI OFFICE OF HISTORIC PRESERVATION

ARCHITECTURAL/HISTORIC INVENTORY SURVEY FORM

80500101

1. NO. 110		4. PRESENT LOCAL NAME(S) OR DESIGNATION(S) Red Carpet Travel Agency JO-AS-006-027		1. NO. 110	
2. COUNTY Johnson		5. OTHER NAME(S)			2. COUNTY Johnson
3. LOCATION OF NEGATIVES Show-Me RPC		Book Nook Bookstore/Johnson Co. Mutual Insurance			
6. SPECIFIC LEGAL LOCATION TOWNSHIP _____ RANGE _____ SECTION _____ IF CITY OR TOWN, STREET ADDRESS 117 North Holden Street		16. THEMATIC CATEGORY 17. DATE(S) OR PERIOD 1860's		28. NO. OF STORIES 2 29. BASEMENT? YES () NO (X) 30. FOUNDATION MATERIAL Concrete 31. WALL CONSTRUCTION Brick 32. ROOF TYPE AND MATERIAL Flat, Built-up Tar	
7. CITY OR TOWN IF RURAL, VICINITY Warrensburg		18. STYLE OR DESIGN			33. NO. OF BAYS FRONT SIDE 34. WALL TREATMENT Panel 35. PLAN SHAPE Rectangle
8. DESCRIPTION OF LOCATION Grover's 1st Addition South 21 feet of Lot 97, and 7 1/8 feet of the Southwest part of Lot 98, 7 x 21 feet of the East of Thiele part of Lot 98 Block A		19. ARCHITECT OR ENGINEER 20. CONTRACTOR OR BUILDER 21. ORIGINAL USE, IF APPARENT 22. PRESENT USE Travel Agency		36. CHANGES (EXPLAIN IN NO. 42) ADDITION () ALTERED (X) MOVED () 37. CONDITION INTERIOR Good EXTERIOR Good	
9. COORDINATES UTM LAT _____ LONG _____		23. OWNERSHIP PUBLIC () PRIVATE (X) 24. OWNER'S NAME AND ADDRESS IF KNOWN Robert & Judy Pierce Rt 4, Box 199c, Warrensburg			38. PRESERVATION UNDERWAY? YES () NO (X) 39. ENDANGERED? BY WHAT? YES () NO (X) 40. VISIBLE FROM PUBLIC ROAD? YES (X) NO () 41. DISTANCE FROM AND FRONTAGE ON ROAD
10. SITE () BUILDING (X) STRUCTURE () OBJECT ()		25. OPEN TO PUBLIC? YES (X) NO ()		5. OTHER NAME(S) Book Nook, Jhn Co.	
11. ON NATIONAL REGISTER? YES () NO (X)		26. LOCAL CONTACT PERSON OR ORGANIZATION Show-Me RPC			6. TOWNSHIP
12. IS IT ELIGIBLE? YES () NO (X)		27. OTHER SURVEYS IN WHICH INCLUDED None		7. TOWNSHIP	
13. PART OF ESTAB. HIST. DISTRICT? YES () NO (X)		14. DISTRICT POTENTIAL? YES () NO (X)			8. TOWNSHIP
15. NAME OF ESTABLISHED DISTRICT				9. TOWNSHIP	
42. FURTHER DESCRIPTION OF IMPORTANT FEATURES This building has been completely remodeled several times. The third story was removed in the late 1940's and extensive remodeling was done again in the 1960's. A shake shingle canopy has been added to the building and it extends to the curb. Shake shingle awnings are also over the second story windows.		PHOTO MUST BE PROVIDED			10. TOWNSHIP
43. HISTORY AND SIGNIFICANCE In 1883 this was a bank with dwellings upstairs and it remained a bank until about 1930. It was the Bank of Warrensburg in 1895 and the People's National Bank in 1900. A variety of types of offices have been upstairs here over the years. Johnson County Mutual Insurance Co. was in this building for a number of years. The Bank of Warrensburg was organized in 1881 and in 1897 the Peoples Savings Bank purchased it and it became The Peoples National Bank.				11. TOWNSHIP	
44. DESCRIPTION OF ENVIRONMENT AND OUTBUILDINGS This building is on the corner of East Pine Street and North Holden Street. No outbuildings are associated with it.					12. TOWNSHIP
45. SOURCES OF INFORMATION Warrensburg Sanborn Maps: 1883, 1888, 1893, 1898, 1907, 1914, 1924 Warrensburg City Directories: 1895, 1900, 1908		46. PREPARED BY Tom Christopher 47. ORGANIZATION Show-Me RPC 48. DATE 9/12/80 49. REVISION DATE(S)		13. TOWNSHIP	

JO-AS-006-027

Form #110
Page 2
Red Carpet
Show-Me RPC

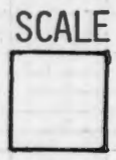
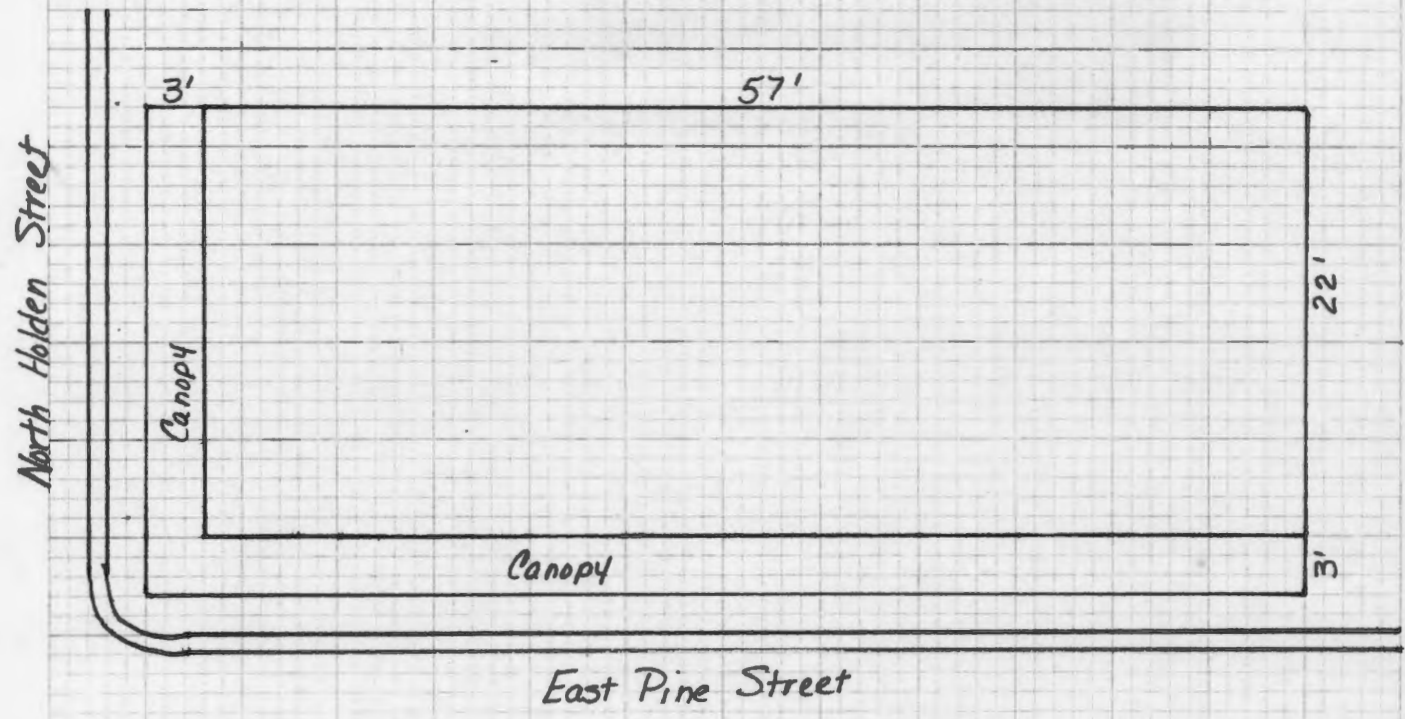


W. FACADE



S. FACADE

FORM #110
PAGE 3
Red Carpet Travel
SHOW-ME RPC



1 BLOCK = 5 FEET





MISSOURI OFFICE OF HISTORIC PRESERVATION

ARCHITECTURAL/HISTORIC INVENTORY SURVEY FORM

80J00100

1. NO. <div style="text-align: center;">109</div>		4. PRESENT LOCAL NAME(S) OR DESIGNATION(S) <div style="text-align: center;">Brooks TV</div>		109	1. NO.	
2. COUNTY <div style="text-align: center;">Johnson</div>		5. OTHER NAME(S) <div style="text-align: center;">JO-AS-006-028</div>				Johnson
3. LOCATION OF NEGATIVES <div style="text-align: center;">Show-Me RPC</div>		Hunt's Jewelry				
6. SPECIFIC LEGAL LOCATION TOWNSHIP _____ RANGE _____ SECTION _____ IF CITY OR TOWN, STREET ADDRESS <div style="text-align: center;">119 North Holden Street</div>		16. THEMATIC CATEGORY		28. NO. OF STORIES <div style="text-align: center;">2</div>	2. COUNTY Johnson	
7. CITY OR TOWN IF RURAL, VICINITY <div style="text-align: center;">Warrensburg</div>		17. DATE(S) OR PERIOD <div style="text-align: center;">1910</div>		29. BASEMENT? YES () NO (X)		
8. DESCRIPTION OF LOCATION Grover's 1st Addition 24 feet of the front South of the Hursh part of Lot 97 & 98		18. STYLE OR DESIGN		30. FOUNDATION MATERIAL <div style="text-align: center;">Concrete Block</div>		
		19. ARCHITECT OR ENGINEER		31. WALL CONSTRUCTION <div style="text-align: center;">Brick</div>	4. PRESENT LOCAL NAME(S) OR DESIGNATION(S) Brooks TV	
		20. CONTRACTOR OR BUILDER		32. ROOF TYPE AND MATERIAL <div style="text-align: center;">Flat, Built-up Tar</div>		
		21. ORIGINAL USE, IF APPARENT		33. NO. OF BAYS FRONT SIDE		
		22. PRESENT USE <div style="text-align: center;">TV Repair</div>		34. WALL TREATMENT <div style="text-align: center;">Plaster</div>	4. PRESENT LOCAL NAME(S) OR DESIGNATION(S) Brooks TV	
		23. OWNERSHIP PUBLIC () PRIVATE (X)		35. PLAN SHAPE <div style="text-align: center;">Rectangle</div>		
		24. OWNER'S NAME AND ADDRESS IF KNOWN <div style="text-align: center;">Tim & Pearl Brooks 342 E. Market, Warrensburg</div>		36. CHANGES (EXPLAIN IN NO. 42) ADDITION () ALTERED (X) MOVED ()		
9. COORDINATES LAT _____ LONG _____		25. OPEN TO PUBLIC? YES (X) NO ()		37. CONDITION INTERIOR <div style="text-align: center;">Good</div> EXTERIOR <div style="text-align: center;">Good</div>	4. PRESENT LOCAL NAME(S) OR DESIGNATION(S) Brooks TV	
10. SITE () BUILDING (X) STRUCTURE () OBJECT ()		26. LOCAL CONTACT PERSON OR ORGANIZATION <div style="text-align: center;">Show-Me RPC</div>		38. PRESERVATION UNDERWAY? YES () NO (X)		
11. ON NATIONAL REGISTER? YES () NO (X)		27. OTHER SURVEYS IN WHICH INCLUDED <div style="text-align: center;">None</div>		39. ENDANGERED? BY WHAT? YES () NO (X)		
12. IS IT ELIGIBLE? YES () NO (X)				40. VISIBLE FROM PUBLIC ROAD? YES (X) NO ()	5. OTHER NAME(S) Hunt's Jewelry	
13. PART OF ESTAB. HIST. DISTRICT? YES () NO (X)				41. DISTANCE FROM AND FRONTAGE ON ROAD		
14. DISTRICT POTENTIAL? YES () NO (X)						
15. NAME OF ESTABLISHED DISTRICT					5. OTHER NAME(S) Hunt's Jewelry	
42. FURTHER DESCRIPTION OF IMPORTANT FEATURES <p>This building shows on the early maps as being a three story building through 1893. The 1898 map shows it as a two story, so during this time period one story was removed. Four star turnbuckles are extant on the west facade. It still has the original tin ceiling.</p>				PHOTO MUST BE PROVIDED		
43. HISTORY AND SIGNIFICANCE <p>In 1883 a grocery was on the first story with dwellings upstairs. By 1888 it had become a harness shop with offices upstairs and remained this until John C. Thiele, Jr. purchased the building in 1907. In 1910 the building burned, but Mr. Thiele rebuilt it and continued his boot and shoe business. Offices were upstairs for many years as was Collin's Millinery in 1912. Thiele was here until the 1930's and soon after this it became Hunts Jewelry.</p>						
44. DESCRIPTION OF ENVIRONMENT AND OUTBUILDINGS <p>A one story workshop was attached to this building and there is still a one story room on the back of the present building. A door on the back of this room enters only to a small enclosed area.</p>						6. TOWNSHIP RANGE
45. SOURCES OF INFORMATION Warrensburg Sanborn Maps: 1883, 1888, 1893, 1898, 1907, 1914 Warrensburg City Directories: 1895, 1908 Personal Interview: Tim Brooks, September 12, 1980				46. PREPARED BY <div style="text-align: center;">Tom Christopher</div>		
				47. ORGANIZATION <div style="text-align: center;">Show-Me RPC</div>		
				48. DATE 9/12/80		
				49. REVISION DATE(S)		
				SECTION		

JO-AS-006-028

Form #109
Page 2
Brooks TV
Show-Me RPC



W. FACADE

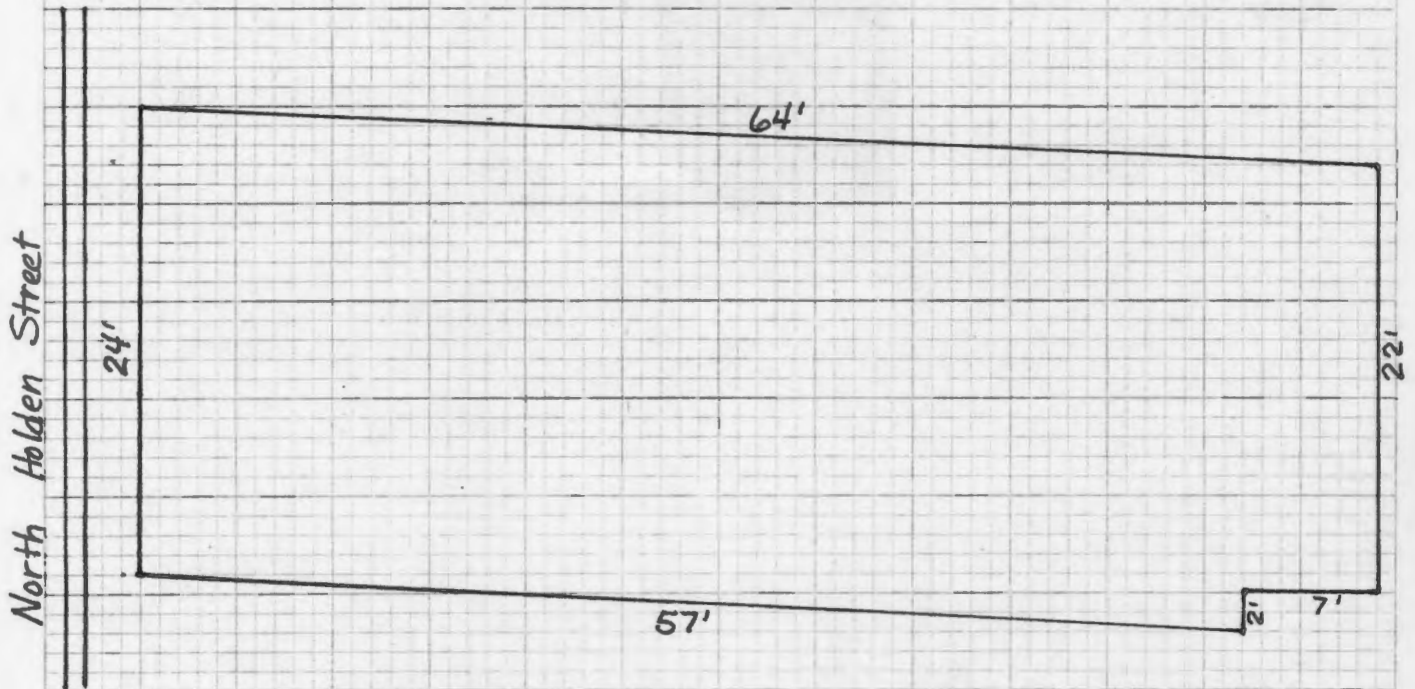
JO-AS-006-028

FORM # 109

PAGE 3

Brooks TV

SHOW-ME RPC



NORTH



SCALE



1 BLOCK = 5 FEET





1. NO. 47		4. PRESENT LOCAL NAME(S) OR DESIGNATION(S) Citizen's Bank Parking Lot		1. NO. 47	
2. COUNTY Johnson		5. OTHER NAME(S) JO-AB-006-029		2. COUNTY Johnson	
3. LOCATION OF NEGATIVES Show-Me RPC				4. PRESENT LOCAL NAME(S) OR DESIGNATION(S) Citizen's Bank Parking Lot	
6. SPECIFIC LEGAL LOCATION TOWNSHIP _____ RANGE _____ SECTION _____ IF CITY OR TOWN, STREET ADDRESS 120-122 North Holden Street		16. THEMATIC CATEGORY		28. NO. OF STORIES	
7. CITY OR TOWN IF RURAL, VICINITY Warrensburg		17. DATE(S) OR PERIOD		29. BASEMENT? YES () NO ()	
8. DESCRIPTION OF LOCATION Holden's 2nd Addition Lot 190 North 22 feet, the South 44 feet, and the South 20 feet of Lot 191 and 192. Block B		18. STYLE OR DESIGN		30. FOUNDATION MATERIAL	
9. COORDINATES UTM LAT _____ LONG _____		19. ARCHITECT OR ENGINEER		31. WALL CONSTRUCTION	
10. SITE (X) STRUCTURE () BUILDING () OBJECT ()		20. CONTRACTOR OR BUILDER		32. ROOF TYPE AND MATERIAL	
11. ON NATIONAL REGISTER? YES () NO (X)		21. ORIGINAL USE, IF APPARENT		33. NO. OF BAYS FRONT SIDE	
12. IS IT ELIGIBLE? YES () NO (X)		22. PRESENT USE Parking Lot		34. WALL TREATMENT	
13. PART OF ESTAB. HIST. DISTRICT? YES () NO (X)		23. OWNERSHIP PUBLIC () PRIVATE (X)		35. PLAN SHAPE	
14. DISTRICT POTENTIAL? YES () NO (X)		24. OWNER'S NAME AND ADDRESS IF KNOWN Citizens Bank 118 N. Holden, Warrensburg		36. CHANGES (EXPLAIN IN NO. 42) ADDITION () ALTERED () MOVED (X)	
15. NAME OF ESTABLISHED DISTRICT		25. OPEN TO PUBLIC? YES (X) NO ()		37. CONDITION INTERIOR EXTERIOR	
42. FURTHER DESCRIPTION OF IMPORTANT FEATURES A small unused drive-in facility is near the back of this lot. The buildings that were here were torn down in the 1960's.		26. LOCAL CONTACT PERSON OR ORGANIZATION Show-Me RPC		38. PRESERVATION UNDERWAY? YES () NO ()	
		27. OTHER SURVEYS IN WHICH INCLUDED None		39. ENDANGERED? BY WHAT? YES () NO ()	
				40. VISIBLE FROM PUBLIC ROAD? YES () NO ()	
				41. DISTANCE FROM AND FRONTAGE ON ROAD	
43. HISTORY AND SIGNIFICANCE The original buildings are gone from this lot. They were both two story buildings. The original two buildings had been destroyed by fire in 1874, so when they were rebuilt they looked very much alike. Originally the Citizens Bank was at the 120 address before moving to its present address. J.D. Sullivan had a saloon at 120 at the turn of the century and the Commercial Exchange Bar was still here in 1907. By 1914 it was a dry goods and clothing store. Offices were in the upstairs. The Anheuser Busch brewery was also listed as being at 120 N. Holden in about 1900. The Princess Theater is also listed as being at 120 N. Holden in 1908. (Cont'd Page 2)				PHOTO MUST BE PROVIDED	
44. DESCRIPTION OF ENVIRONMENT AND OUTBUILDINGS This lot is on the west side of North Holden Street and is opposite East Pine Street. The Citizens Bank is to the south.					
45. SOURCES OF INFORMATION Warrensburg Sanborn Maps: 1883, 1888, 1893, 1898, 1907, 1914 Warrensburg City Directories: 1895, 1900, 1908, 1912		46. PREPARED BY Tom Christopher			
		47. ORGANIZATION Show-Me RPC			
		48. DATE 7/24/80		49. REVISION DATE(S)	

JO-N-006-029

#43

At 122 North Holden it was a jewelry store in 1883, a millinery in 1888, and boot and shoe store by 1893. Griem & Son ran a harness shop here in 1895. By 1912 Schneitter's Sporting Goods had moved to this address. The College Store was at this location for many years and was a source for school and art supplies.

MISSOURI OFFICE OF HISTORIC PRESERVATION

ARCHITECTURAL/HISTORIC INVENTORY SURVEY FORM

80500099

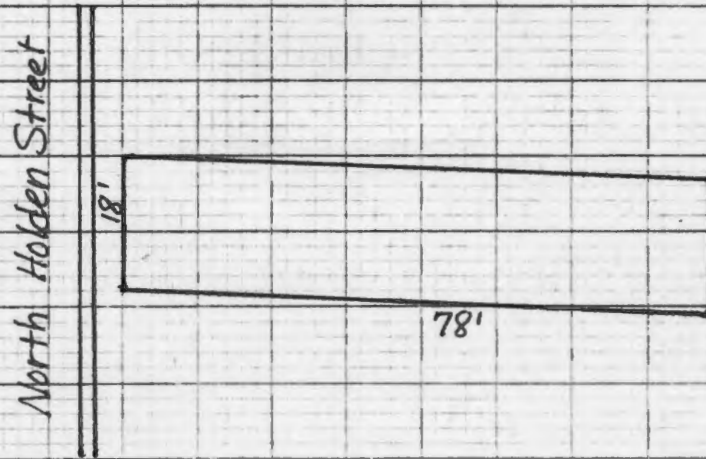
1. NO. 108		4. PRESENT LOCAL NAME(S) OR DESIGNATION(S) Tee Haus JO-AS-006-030		1. NO. 108	
2. COUNTY Johnson		5. OTHER NAME(S)			2. COUNTY Johnson
3. LOCATION OF NEGATIVES Show-Me RPC					
6. SPECIFIC LEGAL LOCATION TOWNSHIP _____ RANGE _____ SECTION _____ IF CITY OR TOWN, STREET ADDRESS 121 North Holden Street		16. THEMATIC CATEGORY		2. PRESENT LOCAL NAME(S) OR DESIGNATION(S) Tee Haus-	
7. CITY OR TOWN IF RURAL, VICINITY Warrensburg		17. DATE(S) OR PERIOD 1860's			
8. DESCRIPTION OF LOCATION Grover's 1st Addition 17 X 78 feet of the South of D part of Lot 97 & 98 Block A		18. STYLE OR DESIGN		4. PRESENT LOCAL NAME(S) OR DESIGNATION(S) Tee Haus-	
9. COORDINATES UTM LAT _____ LONG _____		19. ARCHITECT OR ENGINEER			
10. SITE () STRUCTURE () BUILDING (X) OBJECT (X)		20. CONTRACTOR OR BUILDER		4. PRESENT LOCAL NAME(S) OR DESIGNATION(S) Tee Haus-	
11. ON NATIONAL REGISTER? YES () NO (X)		21. ORIGINAL USE, IF APPARENT			
12. IS IT ELIGIBLE? YES () NO (X)		22. PRESENT USE Tea House & Lunch Room		4. PRESENT LOCAL NAME(S) OR DESIGNATION(S) Tee Haus-	
13. PART OF ESTAB. HIST. DISTRICT? YES () NO (X)		23. OWNERSHIP PUBLIC () PRIVATE (X)			
14. DISTRICT POTENTIAL? YES () NO (X)		24. OWNER'S NAME AND ADDRESS IF KNOWN Wayne & Margaret Means 819 Anderson, Warrensburg		4. PRESENT LOCAL NAME(S) OR DESIGNATION(S) Tee Haus-	
15. NAME OF ESTABLISHED DISTRICT		25. OPEN TO PUBLIC? YES (X) NO ()			
42. FURTHER DESCRIPTION OF IMPORTANT FEATURES This building has had many modifications, both inside and out. This includes iron trim and a shake shingle canopy. The brickwork is also new.		26. LOCAL CONTACT PERSON OR ORGANIZATION Show-Me RPC		5. OTHER NAME(S)	
43. HISTORY AND SIGNIFICANCE In 1883 this barbershop had a dwelling upstairs. In 1886 Alfred Zimmerman opened a jewelry store here and a tailor was upstairs. In 1897 John and Albert Zimmerman bought out their father and it continued as Zimmerman's Jewelry for many years.		27. OTHER SURVEYS IN WHICH INCLUDED None			
44. DESCRIPTION OF ENVIRONMENT AND OUTBUILDINGS No outbuildings are associated with this building.		46. PREPARED BY Tom Christopher		6. TOWNSHIP	
45. SOURCES OF INFORMATION Warrensburg Sanborn Maps: 1883, 1888, 1893, 1898, 1907, 1914 Warrensburg City Directories: 1895, 1908 Ewing Cockrell, A History of Johnson County, MO, Historical Pub. Co., Topeka, Kansas, 1918		47. ORGANIZATION Show-Me RPC			RANGE
		48. DATE 9/12/80		SECTION	
		49. REVISION DATE(S)			

FORM # 108

PAGE 3

TEE HAUS

SHOW-ME RPC



NORTH



SCALE



1 BLOCK = 10 FEET



MISSOURI OFFICE OF HISTORIC PRESERVATION
ARCHITECTURAL/HISTORIC INVENTORY SURVEY FORM 80J 00098

1. NO. 107		4. PRESENT LOCAL NAME(S) OR DESIGNATION(S) South portion of Trails Regional Library		1. NO. 107	2. COUNTY Johnson	4. PRESENT LOCAL NAME(S) OR DESIGNATION(S) Vacant
2. COUNTY Johnson		5. OTHER NAME(S) JO-AS-006-031				
3. LOCATION OF NEGATIVES Show-Me RPC						
6. SPECIFIC LEGAL LOCATION TOWNSHIP _____ RANGE _____ SECTION _____ IF CITY OR TOWN, STREET ADDRESS 123 North Holden Street		16. THEMATIC CATEGORY		28. NO. OF STORIES 2		2. COUNTY Johnson
7. CITY OR TOWN IF RURAL, VICINITY Warrensburg		17. DATE(S) OR PERIOD 1860's		29. BASEMENT? YES () NO (X)		
8. DESCRIPTION OF LOCATION Grover's 1st Addition 20 X 78 feet of the South of Greenberg part of Lot 97 & 98 Block A		18. STYLE OR DESIGN		30. FOUNDATION MATERIAL Concrete		
9. COORDINATES UTM LAT _____ LONG _____		19. ARCHITECT OR ENGINEER		31. WALL CONSTRUCTION Brick		
10. SITE () STRUCTURE () BUILDING (X) OBJECT ()		20. CONTRACTOR OR BUILDER		32. ROOF TYPE AND MATERIAL Flat, Built-up Tar		
11. ON NATIONAL REGISTER? YES () NO (X)		21. ORIGINAL USE, IF APPARENT		33. NO. OF BAYS FRONT _____ SIDE _____		
12. IS IT ELIGIBLE? YES () NO (X)		22. PRESENT USE Library use		34. WALL TREATMENT Wall Board		
13. PART OF ESTAB. HIST. DISTRICT? YES () NO (X)		23. OWNERSHIP PUBLIC () PRIVATE (X)		35. PLAN SHAPE Rectangular		
14. DISTRICT POTENTIAL? YES () NO (X)		24. OWNER'S NAME AND ADDRESS IF KNOWN H. Russell & Janie Uhler Warrensburg		36. CHANGES (EXPLAIN IN NO. 42) ADDITION () ALTERED (X) MOVED ()		
15. NAME OF ESTABLISHED DISTRICT		25. OPEN TO PUBLIC? YES () NO (X)		37. CONDITION INTERIOR _____ EXTERIOR _____ Good Good		
42. FURTHER DESCRIPTION OF IMPORTANT FEATURES A complete new front has been added to this building with all new brick work. It formerly had large inset windows on the west facade.		26. LOCAL CONTACT PERSON OR ORGANIZATION Show-Me RPC		38. PRESERVATION UNDERWAY? YES () NO (X)		
43. HISTORY AND SIGNIFICANCE In 1883 this was part of the Eads Hotel, but by 1888 a billiard parlor was in this location. A kitchen was located to the rear of this building and it also was a two story building in 1883. By 1888 it was a one and a half story building, but still showed as a kitchen in back of the billiard parlor. By 1893 hotel rooms were upstairs, but the downstairs was a boot and shoe store. The kitchen was still to the rear. By 1895 there were still hotel rooms upstairs, but F.W. Robinson had his drugstore downstairs. The kitchen was still to the rear. By 1907 the kitchen was no longer here and a larger building had been built for furniture storage in conjunction with Cohn's furniture store.		27. OTHER SURVEYS IN WHICH INCLUDED None		39. ENDANGERED? BY WHAT? YES () NO (X)		
44. DESCRIPTION OF ENVIRONMENT AND OUTBUILDINGS Formerly outbuildings were behind this building, but actually they belonged with the hotel. There are no longer any traces of these as a new portion of the buildings are over this spot.		46. PREPARED BY Tom Christopher		40. VISIBLE FROM PUBLIC ROAD? YES (X) NO ()		
45. SOURCES OF INFORMATION Warrensburg Sanborn Maps: 1883, 1888, 1893, 1898, 1907, 1914 Warrensburg City Directories: 1895, 1900		47. ORGANIZATION Show-Me RPC		41. DISTANCE FROM AND FRONTAGE ON ROAD		
		48. DATE 9/11/80		49. REVISION DATE(S)		

JO-AS-006-031

Form #107

Page 2

Trails Library
Show-Me RPC



W. FACADE



MISSOURI OFFICE OF HISTORIC PRESERVATION

ARCHITECTURAL/HISTORIC INVENTORY SURVEY FORM

80J00044

1. NO. 48		4. PRESENT LOCAL NAME(S) OR DESIGNATION(S) Penn Jewelry JO-AS-006-032		1. NO. 48
2. COUNTY Johnson		5. OTHER NAME(S)		2. COUNTY Johnson
3. LOCATION OF NEGATIVES Show-Me RPC				4. PRESENT LOCAL NAME(S) OR DESIGNATION(S) Penn Jewelry
6. SPECIFIC LEGAL LOCATION TOWNSHIP _____ RANGE _____ SECTION _____ IF CITY OR TOWN, STREET ADDRESS 124 North Holden Street		16. THEMATIC CATEGORY 17. DATE(S) OR PERIOD Late 1870's		28. NO. OF STORIES 1
7. CITY OR TOWN IF RURAL, VICINITY Warrensburg		18. STYLE OR DESIGN		29. BASEMENT? YES () NO (X)
8. DESCRIPTION OF LOCATION Holden's 2nd Addition North 22 feet and the South 64 feet of Lot 191 and 192 Block B		19. ARCHITECT OR ENGINEER		30. FOUNDATION MATERIAL Sandstone
9. COORDINATES UTM LAT LONG		20. CONTRACTOR OR BUILDER		31. WALL CONSTRUCTION Brick
10. SITE () BUILDING (X) STRUCTURE () OBJECT ()		21. ORIGINAL USE, IF APPARENT Commercial		32. ROOF TYPE AND MATERIAL Flat, Built-up Tar
11. ON NATIONAL REGISTER? YES () NO (X)		22. PRESENT USE Jewelry Store		33. NO. OF BAYS FRONT 3 SIDE
12. IS IT ELIGIBLE? YES () NO (X)		23. OWNERSHIP PUBLIC () PRIVATE (X)		34. WALL TREATMENT Plaster
13. PART OF ESTAB. HIST. DISTRICT? YES () NO (X)		24. OWNER'S NAME AND ADDRESS IF KNOWN Brentlane Inc.		35. PLAN SHAPE Rectangle
14. DISTRICT POTENTIAL? YES () NO (X)		25. OPEN TO PUBLIC? YES (X) NO ()		36. CHANGES ADDITION () ALTERED (X) MOVED ()
15. NAME OF ESTABLISHED DISTRICT		26. LOCAL CONTACT PERSON OR ORGANIZATION		37. CONDITION INTERIOR Good EXTERIOR Good
42. FURTHER DESCRIPTION OF IMPORTANT FEATURES This one story building has been completely remodeled. Formerly a two story building was here. The upper story was removed in 1963. This was one of three buildings that burned in 1874. A canopy has been added, and new brickwork and windows are obvious.		27. OTHER SURVEYS IN WHICH INCLUDED None		38. PRESERVATION UNDERWAY? YES () NO (X)
43. HISTORY AND SIGNIFICANCE In 1883 a confectionery was here, but by 1893 it was the Jewel Saloon run by W.D. Thurber. It was then a bakery and restaurant for many years, being run by Bundy & Miller in 1900. It was the Moss and Roberts Grocery in 1907, but by 1908 it had become the Boston Candy Factory. It stayed this for several years, but by 1912 it was William Santhuly Fruit & Confectionery. By 1936 it was Greggs Dry Goods and later it became Palmers Dry Goods.		39. ENDANGERED? BY WHAT? YES () NO (X)		40. VISIBLE FROM PUBLIC ROAD? YES (X) NO ()
44. DESCRIPTION OF ENVIRONMENT AND OUTBUILDINGS This building is next to a large parking lot which is on the south side. It faces east.		41. DISTANCE FROM AND FRONTAGE ON ROAD		46. PREPARED BY Tom Christopher
45. SOURCES OF INFORMATION Warrensburg Sanborn Maps: 1883, 1888, 1893, 1898, 1907, 1914. Warrensburg City Directories: 1895, 1900, 1912 William E. Crissey, A History With Folklore, Star Journal Publishing Co., Warrensburg, MO, 1924.		47. ORGANIZATION Show-Me RPC		48. DATE 7/24/80
		49. REVISION DATE(S)		

JO-AS-002-032

Form #48
Page 2
Penn Jewelry
Show-Me RPC



E. FACADE




NEWS PHOTO
OF BLDG PREVIOUSLY

FORM # 48

PAGE 3

Penn Jewelry

SHOW-ME RPC



NORTH



SCALE



1 BLOCK = 10 FEET





The Standard Cotton Store
Photo taken by [illegible]
[illegible]

MISSOURI OFFICE OF HISTORIC PRESERVATION
ARCHITECTURAL/HISTORIC INVENTORY SURVEY FORM

80J00097

1. NO. 106		4. PRESENT LOCAL NAME(S) OR DESIGNATION(S) Trails Regional Library		1. NO. 106	2. COUNTY Johnson	4. PRESENT LOCAL NAME(S) OR DESIGNATION(S) Trails Regional Library	
2. COUNTY Johnson		5. OTHER NAME(S) Woolworths					
3. LOCATION OF NEGATIVES Show-Me RPC							
8. SPECIFIC LEGAL LOCATION TOWNSHIP _____ RANGE _____ SECTION _____ IF CITY OR TOWN, STREET ADDRESS 125-127 North Holden Street		16. THEMATIC CATEGORY		28. NO. OF STORIES 2		2. COUNTY Johnson	
7. CITY OR TOWN IF RURAL, VICINITY Warrensburg		17. DATE(S) OR PERIOD ca 1870		29. BASEMENT? YES () NO (X)			4. PRESENT LOCAL NAME(S) OR DESIGNATION(S) Trails Regional Library
9. DESCRIPTION OF LOCATION Grover's 1st Addition North front of Lots 97, 98, 99 Block A		18. STYLE OR DESIGN		30. FOUNDATION MATERIAL Wbg Sandstone/Concrete			
9. COORDINATES UTM LAT _____ LONG _____		19. ARCHITECT OR ENGINEER		31. WALL CONSTRUCTION Brick			
10. SITE () STRUCTURE () BUILDING (X) OBJECT ()		20. CONTRACTOR OR BUILDER		32. ROOF TYPE AND MATERIAL Flat, Built-up Tar			
11. ON NATIONAL REGISTER? YES () NO (X)		21. ORIGINAL USE, IF APPARENT Hotel		33. NO. OF BAYS FRONT SIDE			
12. IS IT ELIGIBLE? YES () NO (X)		22. PRESENT USE Library		34. WALL TREATMENT Plaster			
13. PART OF ESTAB. HIST. DISTRICT? YES () NO (X)		23. OWNERSHIP PUBLIC () PRIVATE (X)		35. PLAN SHAPE Irregular			
14. DISTRICT POTENTIAL? YES () NO (X)		24. OWNER'S NAME AND ADDRESS IF KNOWN H. H. Russell 516 Christopher, Warrensburg		36. CHANGES (EXPLAIN IN NO. 42) ADDITION (X) ALTERED (X) MOVED ()			
15. NAME OF ESTABLISHED DISTRICT		25. OPEN TO PUBLIC? YES (X) NO ()		37. CONDITION INTERIOR Good EXTERIOR Good			
42. FURTHER DESCRIPTION OF IMPORTANT FEATURES The bricks on the northwest corner have been replaced recently. The windows on the north facade have been bricked up on the first story, but windows are still present on the second story. On the west facade early pictures of The St. Cloud Hotel show smaller windows, but by the time of Mose Cohn's Wonder Store, large windows (Cont'd Page 2)		26. LOCAL CONTACT PERSON OR ORGANIZATION Show-Me RPC		38. PRESERVATION UNDERWAY? YES () NO (X)		5. OTHER NAME(S) Woolworths	
43. HISTORY AND SIGNIFICANCE In 1870 a buildings was erected on this spot for a Cumberland Presbyterian Church. In 1875 A.W. Ridings and Co. bought it and enlarged it for a hotel. Later it was bought by Mrs. J.D. Eads and it became The Eads Hotel. It remained The Eads until the mid 80's when it became The Florence Hotel. By 1893 it was the St. Cloud Hotel and it remained this until the early 1900's. Various things were also located in conjunction with the hotels. A barber shop was with The Florence Hotel and a drugstore was in The St. Cloud Hotel. The St. Cloud Hotel also had a saloon, being run by (Cont'd Page 2)		27. OTHER SURVEYS IN WHICH INCLUDED None		39. ENDANGERED? BY WHAT? YES () NO (X)			
44. DESCRIPTION OF ENVIRONMENT AND OUTBUILDINGS This strategically located building is on the southeast corner of East Culton St. and North Holden. Originally it had wash rooms and outbuildings, but eventually they were incorporated into the main building. (Cont'd Page 2)		46. PREPARED BY Tom Christopher		40. VISIBLE FROM PUBLIC ROAD? YES (X) NO ()		6. TOWNSHIP	
45. SOURCES OF INFORMATION Warrensburg Sanborn Maps: 1883, 1888, 1893, 1898, 1907 1914 Warrensburg City Directories: 1895, 1900, 1908, 1912		47. ORGANIZATION Show-Me RPC		41. DISTANCE FROM AND FRONTAGE ON ROAD			RANGE
		48. DATE 9/11/80		49. REVISION DATE(S)		SECTION	

Form #106
Page 2
Trails Library
Show-Me RPC

#42

had replaced the small ones. The large windows are now filled in, and diamond designs have been added. Eleven star turnbuckles are extant on the north facade. When it was a hotel it had a second story balcony. The 1883, 1888, 1893, and 1898 maps show this building as a three story building, but the 1907 map says that the second and third floors are combined. A 1911 photo shows this building with a placque showing it as The Miller Building.

#43

J.W. Garrison in 1895 thru 1900. In November 1906 it became Mose Cohn's Wonder Store dealing in house furnishings and queensware. It continued as this for many years. In later years it became F.W. Woolworths.

#44

and now one building exists.



N. FACADE



W. FACADE



BLDG IN APPROX 1970

FORM # 106

PAGE 3

TRAILS REGIONAL LIBRARY

SHOW-ME RPC

E. CULTON STREET

140'

32'

32'

28'

11'

39'

39'

51'

N. HOLDEN STREET

NORTH



SCALE



1 BLOCK = 10 FEET







MISSOURI OFFICE OF HISTORIC PRESERVATION

ARCHITECTURAL/HISTORIC INVENTORY SURVEY FORM

80J00045

1. NO. 49		4. PRESENT LOCAL NAME(S) OR DESIGNATION(S) Harley's Fine Art & Frames TRACI'S CRAFT SHOP		1. NO. 49
2. COUNTY Johnson		5. OTHER NAME(S) JO-AS-006-034		2. COUNTY Johnson
3. LOCATION OF NEGATIVES Show-Me RPC				4. PRESENT LOCAL NAME(S) OR DESIGNATION(S) Harley's Fine Art & Frames
6. SPECIFIC LEGAL LOCATION TOWNSHIP _____ RANGE _____ SECTION _____ IF CITY OR TOWN, STREET ADDRESS 126 North Holden St		16. THEMATIC CATEGORY		28. NO. OF STORIES 1
7. CITY OR TOWN IF RURAL, VICINITY Warrensburg		17. DATE(S) OR PERIOD 1860's		29. BASEMENT? YES () NO (X)
8. DESCRIPTION OF LOCATION Holden's 2nd Addition South 18 feet and the North 36 feet of Lot 191 and 192 Block B		18. STYLE OR DESIGN		30. FOUNDATION MATERIAL Sandstone
9. COORDINATES UTM LAT LONG		19. ARCHITECT OR ENGINEER		31. WALL CONSTRUCTION Brick
10. SITE () STRUCTURE () BUILDING (X) OBJECT ()		20. CONTRACTOR OR BUILDER		32. ROOF TYPE AND MATERIAL Flat, Built-up tar
11. ON NATIONAL REGISTER? YES () NO (X)		21. ORIGINAL USE, IF APPARENT Commercial		33. NO. OF BAYS FRONT SIDE
12. IS IT ELIGIBLE? YES () NO (X)		22. PRESENT USE Painting Sales		34. WALL TREATMENT Plaster
13. PART OF ESTAB. HIST. DISTRICT? YES () NO (X)		23. OWNERSHIP PUBLIC () PRIVATE (X)		35. PLAN SHAPE Irregular
14. DISTRICT POTENTIAL? YES () NO (X)		24. OWNER'S NAME AND ADDRESS IF KNOWN H. H. Russell 516 Christopher, Warrensburg		36. CHANGES (EXPLAIN IN NO. 42) ADDITION () ALTERED (X) MOVED ()
15. NAME OF ESTABLISHED DISTRICT		25. OPEN TO PUBLIC? YES (X) NO ()		37. CONDITION INTERIOR Good EXTERIOR Good
42. FURTHER DESCRIPTION OF IMPORTANT FEATURES This is a one story building also and originally a two story building stood on this spot. It has been completely remodeled. The top story was removed in 1963.		26. LOCAL CONTACT PERSON OR ORGANIZATION Show-Me RPC		38. PRESERVATION UNDERWAY? YES () NO (X)
43. HISTORY AND SIGNIFICANCE There was a grocery in 1883 here, but by 1888 it was a drugstore. Fred F. Miller was the druggist here in 1895. By 1900 it was a saloon run by J. McHugh. The A.A. Grimes Company was at this location in 1918. and in later years it became Duncans Clothing.		27. OTHER SURVEYS IN WHICH INCLUDED None		39. ENDANGERED? BY WHAT? YES () NO (X)
44. DESCRIPTION OF ENVIRONMENT AND OUTBUILDINGS This is the second building south of West Culton Street, and is on the west side of North Holden Street.		40. VISIBLE FROM PUBLIC ROAD? YES (X) NO ()		41. DISTANCE FROM AND FRONTAGE ON ROAD
45. SOURCES OF INFORMATION Warrensburg Sanborn Maps: 1883, 1888, 1893, 1898, 1907, 1914. Warrensburg City Directories: 1895, 1900, 1912		46. PREPARED BY Tom Christopher		9. OTHER NAME(S)
		47. ORGANIZATION Show-Me RPC		6. TOWNSHIP
		48. DATE 7/24/80		RANGE
		49. REVISION DATE(S)		SECTION

PHOTO
MUST
BE
PROVIDED

JO-AS-006-034

Form #49

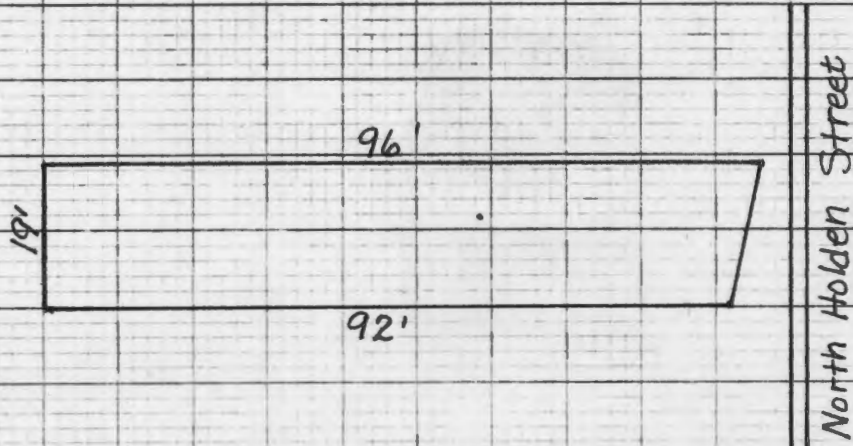
Page 2

~~Harley's Fine Art Craft Shop~~
Show-Me RPC



E. FACADE

FORM #49
 PAGE 3 *Craft Shop*
Harley's Fine Art
 SHOW-ME RPC



NORTH



SCALE



1 BLOCK = 10 FEET



MISSOURI OFFICE OF HISTORIC PRESERVATION

ARCHITECTURAL/HISTORIC INVENTORY SURVEY FORM

80J00046

1. NO. 50		4. PRESENT LOCAL NAME(S) OR DESIGNATION(S) Corner Beauty Shop - DoNut Shop (Culton St. entrance)		1. NO. 50	2. COUNTY Johnson	4. PRESENT LOCAL NAME(S) OR DESIGNATION(S) Corner Beauty Shop/DoNut Shop
2. COUNTY Johnson		5. OTHER NAME(S) JO-AS-006-033				
3. LOCATION OF NEGATIVES Show-Me RPC						
6. SPECIFIC LEGAL LOCATION TOWNSHIP _____ RANGE _____ SECTION _____ IF CITY OR TOWN, STREET ADDRESS 128 N. Holden/106 W. Culton		16. THEMATIC CATEGORY		2. COUNTY Johnson	4. PRESENT LOCAL NAME(S) OR DESIGNATION(S) Corner Beauty Shop/DoNut Shop	
7. CITY OR TOWN IF RURAL, VICINITY Warrensburg		17. DATE(S) OR PERIOD 1860's				28. NO. OF STORIES 1
8. DESCRIPTION OF LOCATION Holden's 2nd Addition North 18 feet of Lot 191 and 192 Block B		18. STYLE OR DESIGN				29. BASEMENT? YES (X) NO ()
		19. ARCHITECT OR ENGINEER				30. FOUNDATION MATERIAL Warrensburg Sandstone
		20. CONTRACTOR OR BUILDER				31. WALL CONSTRUCTION Brick
		21. ORIGINAL USE, IF APPARENT Commercial				32. ROOF TYPE AND MATERIAL Flat
		22. PRESENT USE Beauty Shop				33. NO. OF BAYS FRONT SIDE
		23. OWNERSHIP PUBLIC () PRIVATE (X)				34. WALL TREATMENT Plaster & Plywood
		24. OWNER'S NAME AND ADDRESS IF KNOWN John T. Cheatham Route 3, Warrensburg				35. PLAN SHAPE Rectangle
		25. OPEN TO PUBLIC? YES (X) NO ()				36. CHANGES (EXPLAIN IN NO. 42) ADDITION () ALTERED (X) MOVED ()
9. COORDINATES LAT _____ LONG _____		26. LOCAL CONTACT PERSON OR ORGANIZATION Show-Me RPC		37. CONDITION INTERIOR Good EXTERIOR Good	6. OTHER NAME(S)	
10. SITE () STRUCTURE () BUILDING (X) OBJECT ()		27. OTHER SURVEYS IN WHICH INCLUDED None		38. PRESERVATION UNDERWAY? YES () NO (X)		
11. ON NATIONAL REGISTER? YES () NO (X)				39. ENDANGERED? BY WHAT? YES () NO (X)		
12. IS IT ELIGIBLE? YES () NO (X)				40. VISIBLE FROM PUBLIC ROAD? YES (X) NO ()		
13. PART OF ESTAB. HIST. DISTRICT? YES () NO (X)				41. DISTANCE FROM AND FRONTAGE ON ROAD		
14. DISTRICT POTENTIAL? YES () NO (X)						
15. NAME OF ESTABLISHED DISTRICT						
42. FURTHER DESCRIPTION OF IMPORTANT FEATURES A one story building is now at this address. Early pictures show a two story building at this location, but the top story was taken off in 1963 due to structural weakness. It now has a stucco appearance.				PHOTO MUST BE PROVIDED		
43. HISTORY AND SIGNIFICANCE A grocery store was at this location (128 N. Holden) at an early date. By 1900 M.L. Day had a barber shop at this corner, and it remained this for many years. In later years it was the Florence Barber Shop. The second story housed photographers Stone and DeGroff for many years before and after the turn of the century. At 106 W. Culton, which is on the north side of this building, it was being used as the grocery warehouse in 1888. It was a meat market by 1893, but had changed to a lunch room by 1898. It was a clothing cleaning establishment by 1907 and the Crescent Shoe Shop by 1917. In 1940's it was Underwood Cafe. Today it is a donut shop.						
44. DESCRIPTION OF ENVIRONMENT AND OUTBUILDINGS This corner building is on the southwest corner of N. Holden Street & West Culton and could be considered one of the strategic corners of town.						
45. SOURCES OF INFORMATION Warrensburg Sanborn Maps: 1883, 1888, 1893, 1898, 1907, 1914 Warrensburg City Directories: 1895, 1900, 1912		46. PREPARED BY Tom Christopher		6. TOWNSHIP RANGE	SECTION	
		47. ORGANIZATION Show-Me RPC				
		48. DATE 9/16/80				
		49. REVISION DATE(S)				

JO-A-02-035

Form #50

Page 2

Corner Beauty/DoNut Shop

Show-Me RPC



E. FACADE



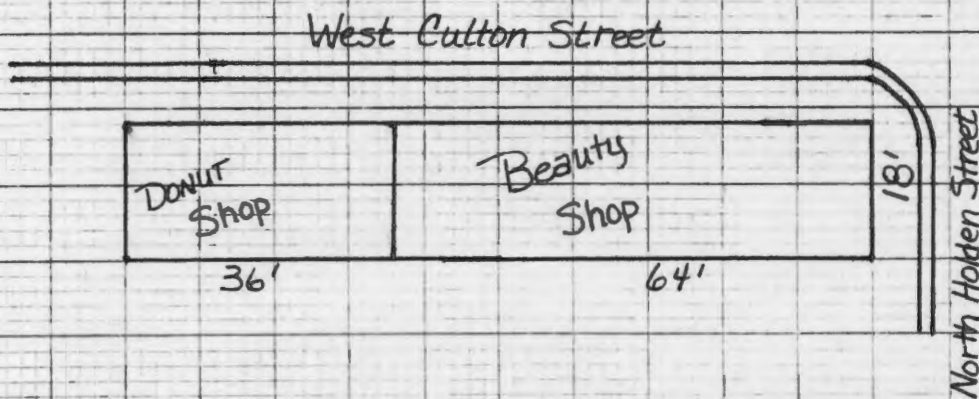
N. FACADE

FORM #50

PAGE 3

Corner Beauty / Donut

SHOW-ME RPC



NORTH



SCALE



1 BLOCK = 10 FEET





MISSOURI OFFICE OF CULTURAL HERITAGE PRESERVATION

ARCHITECTURAL/HISTORIC INVENTORY SURVEY FORM

JO 8000051

1. NO. 57		4. PRESENT LOCAL NAME(S) OR DESIGNATION(S) Sharon's Walker's Cafe		JO-AS-006-036	
2. COUNTY Johnson		5. OTHER NAME(S) Ball's Cafe - Walker's Cafe			
3. LOCATION OF NEGATIVES					
6. SPECIFIC LEGAL LOCATION TOWNSHIP _____ RANGE _____ SECTION _____ IF CITY OR TOWN, STREET ADDRESS 200 North Holden Street		16. THEMATIC CATEGORY		28. NO. OF STORIES 3	
7. CITY OR TOWN IF RURAL, VICINITY Warrensburg		17. DATE(S) OR PERIOD ca 1870		29. BASEMENT? YES (X) NO ()	
8. DESCRIPTION OF LOCATION Holden's 2nd Addition 24 feet of the South end of Lot 167 & 168 Block C		18. STYLE OR DESIGN Second Empire		30. FOUNDATION MATERIAL Stone Block	
9. COORDINATES UTM LAT _____ LONG _____		19. ARCHITECT OR ENGINEER		31. WALL CONSTRUCTION Brick	
10. SITE () BUILDING (X) STRUCTURE () OBJECT ()		20. CONTRACTOR OR BUILDER		32. ROOF TYPE AND MATERIAL Mansard - Slate	
11. ON NATIONAL REGISTER? YES () NO (X)		21. ORIGINAL USE, IF APPARENT Commercial		33. NO. OF BAYS FRONT SIDE	
12. IS IT ELIGIBLE? YES (X) NO ()		22. PRESENT USE Restaurant		34. WALL TREATMENT Plaster & Panel	
13. PART OF ESTAB. HIST. DISTRICT? YES () NO (X)		23. OWNERSHIP PUBLIC () PRIVATE (X)		35. PLAN SHAPE Rectangular	
14. DISTRICT POTENTIAL? YES () NO (X)		24. OWNER'S NAME AND ADDRESS IF KNOWN Loy & Shirley Richards Route 5, Warrensburg		36. CHANGES (EXPLAIN IN NO. 42) ADDITION () ALTERED (X) MOVED ()	
15. NAME OF ESTABLISHED DISTRICT		25. OPEN TO PUBLIC? YES (X) NO ()		37. CONDITION INTERIOR Fair EXTERIOR Fair	
42. FURTHER DESCRIPTION OF IMPORTANT FEATURES This is the only remaining Second Empire style building still in Warrensburg. It is a good prospect for preservation and the current owners are enthusiastic about it. The second story has had new brick work done on the south facade. This replacement extends almost to the west and east corners. The 8 windows on this south facade have been altered. The mansard roof has concave sides. It has (Cont'd Page 2)		26. LOCAL CONTACT PERSON OR ORGANIZATION Show-Me RPC		38. PRESERVATION UNDERWAY? YES () NO (X)	
43. HISTORY AND SIGNIFICANCE In 1883 this building was being used as a drugstore with offices on the second floor. After this, W. Stone had a book and stationery store here for many years. Lawyers, insurance agents, and other offices were upstairs near the turn of the century. Beazell Books & Stationery were here by 1912. Later it became Wenner Brothers Drugstore, and then it became a cafe, being operated as Ball's Cafe, and now Walker's Cafe, and now Sharon's Cafe.		27. OTHER SURVEYS IN WHICH INCLUDED None		39. ENDANGERED? BY WHAT? YES () NO (X)	
44. DESCRIPTION OF ENVIRONMENT AND OUTBUILDINGS This building is located on the northwest corner of West Culton Street and North Holden St. No outbuildings are associated with it. Due to its location and uniqueness, it has good preservation potential.		46. PREPARED BY Tom Christopher		40. VISIBLE FROM PUBLIC ROAD? YES (X) NO ()	
45. SOURCES OF INFORMATION Warrensburg Sanborn Maps: 1883, 1888, 1893, 1898, 1907, 1914 Warrensburg City Directories: 1895, 1900, 1912 Personal Interview: Hazel Hamilton, July 17, 1980 Loy Richards, July 18, 1980		47. ORGANIZATION Show-Me RPC		41. DISTANCE FROM AND FRONTAGE ON ROAD	
		48. DATE 7/24/80		49. REVISION DATE(S)	

1. NO. 57
2. COUNTY Johnson
4. PRESENT LOCAL NAME(S) OR DESIGNATION(S) Sharon's Walker's Cafe
6. OTHER NAME(S) Ball's Cafe
7. CITY OR TOWN IF RURAL, VICINITY Warrensburg
8. DESCRIPTION OF LOCATION Holden's 2nd Addition
24 feet of the South end of Lot 167 & 168 Block C
9. COORDINATES UTM
LAT
LONG
10. SITE () BUILDING (X) STRUCTURE () OBJECT ()
11. ON NATIONAL REGISTER? YES () NO (X)
12. IS IT ELIGIBLE? YES (X) NO ()
13. PART OF ESTAB. HIST. DISTRICT? YES () NO (X)
14. DISTRICT POTENTIAL? YES () NO (X)
15. NAME OF ESTABLISHED DISTRICT
16. THEMATIC CATEGORY
17. DATE(S) OR PERIOD ca 1870
18. STYLE OR DESIGN Second Empire
19. ARCHITECT OR ENGINEER
20. CONTRACTOR OR BUILDER
21. ORIGINAL USE, IF APPARENT Commercial
22. PRESENT USE Restaurant
23. OWNERSHIP PUBLIC () PRIVATE (X)
24. OWNER'S NAME AND ADDRESS IF KNOWN Loy & Shirley Richards
Route 5, Warrensburg
25. OPEN TO PUBLIC? YES (X) NO ()
26. LOCAL CONTACT PERSON OR ORGANIZATION Show-Me RPC
27. OTHER SURVEYS IN WHICH INCLUDED None
28. NO. OF STORIES 3
29. BASEMENT? YES (X) NO ()
30. FOUNDATION MATERIAL Stone Block
31. WALL CONSTRUCTION Brick
32. ROOF TYPE AND MATERIAL Mansard - Slate
33. NO. OF BAYS FRONT SIDE
34. WALL TREATMENT Plaster & Panel
35. PLAN SHAPE Rectangular
36. CHANGES (EXPLAIN IN NO. 42) ADDITION () ALTERED (X) MOVED ()
37. CONDITION INTERIOR Fair EXTERIOR Fair
38. PRESERVATION UNDERWAY? YES () NO (X)
39. ENDANGERED? BY WHAT? YES () NO (X)
40. VISIBLE FROM PUBLIC ROAD? YES (X) NO ()
41. DISTANCE FROM AND FRONTAGE ON ROAD
42. FURTHER DESCRIPTION OF IMPORTANT FEATURES This is the only remaining Second Empire style building still in Warrensburg. It is a good prospect for preservation and the current owners are enthusiastic about it. The second story has had new brick work done on the south facade. This replacement extends almost to the west and east corners. The 8 windows on this south facade have been altered. The mansard roof has concave sides. It has (Cont'd Page 2)
43. HISTORY AND SIGNIFICANCE In 1883 this building was being used as a drugstore with offices on the second floor. After this, W. Stone had a book and stationery store here for many years. Lawyers, insurance agents, and other offices were upstairs near the turn of the century. Beazell Books & Stationery were here by 1912. Later it became Wenner Brothers Drugstore, and then it became a cafe, being operated as Ball's Cafe, and now Walker's Cafe, and now Sharon's Cafe.
44. DESCRIPTION OF ENVIRONMENT AND OUTBUILDINGS This building is located on the northwest corner of West Culton Street and North Holden St. No outbuildings are associated with it. Due to its location and uniqueness, it has good preservation potential.
45. SOURCES OF INFORMATION Warrensburg Sanborn Maps: 1883, 1888, 1893, 1898, 1907, 1914
Warrensburg City Directories: 1895, 1900, 1912
Personal Interview: Hazel Hamilton, July 17, 1980
Loy Richards, July 18, 1980
46. PREPARED BY Tom Christopher
47. ORGANIZATION Show-Me RPC
48. DATE 7/24/80
49. REVISION DATE(S)

#42

multi-colored and patterned slate tiles. The pattern is of a flower shape with a red tile for the center. These designs are between the windows. It has a metal curb. The three windows on the east facade of the second story are original with two rows of header bricks and one row of vertical stretcher bricks arched over the windows. Star turnbuckles are extant at the second story level on the south facade. One window on the south facade of the first story is original as is two entrances near the south-west corner. Aluminum siding covers all the first story facade on the east, but only 1/4 of the facade on the south.



S. & E. FACADE



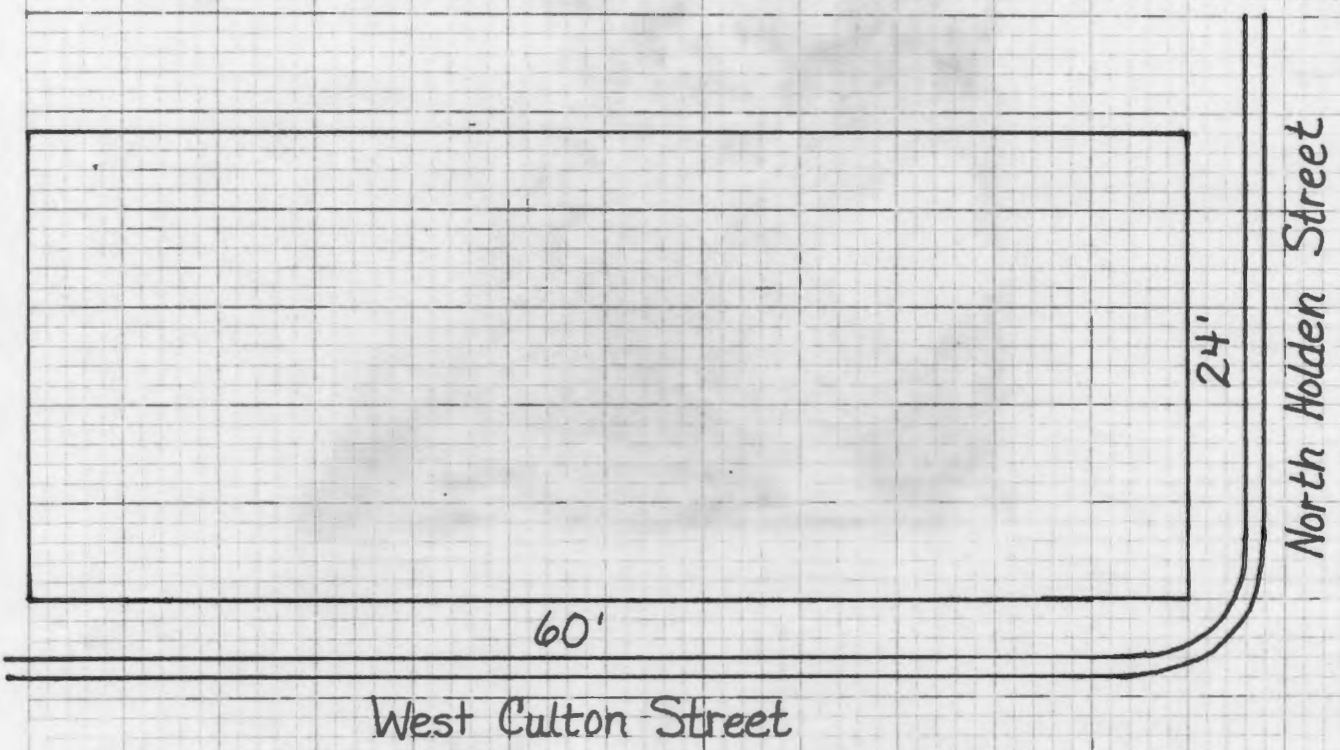
S. & E. FACADE



S. FACADE

JO-AS-006-036

FORM #57
PAGE 3 *Sharons*
~~Walker's Cafe~~
SHOW-ME RPC



1 BLOCK = 5 FEET







MISSOURI OFFICE OF CULTURAL RESOURCES PRESERVATION

ARCHITECTURAL/HISTORIC INVENTORY SURVEY FORM

80J00094

1. NO. 102		4. PRESENT LOCAL NAME(S) OR DESIGNATION(S) Larson Hardware		1. NO. 102	
2. COUNTY Johnson		5. OTHER NAME(S)		2. COUNTY Johnson	
3. LOCATION OF NEGATIVES Show-Me RPC				4. PRESENT LOCAL NAME(S) OR DESIGNATION(S) Larson Hardware	
6. SPECIFIC LEGAL LOCATION TOWNSHIP _____ RANGE _____ SECTION _____ IF CITY OR TOWN, STREET ADDRESS 201 North Holden Street		16. THEMATIC CATEGORY		28. NO. OF STORIES 2	
7. CITY OR TOWN IF RURAL, VICINITY Warrensburg		17. DATE(S) OR PERIOD 1860's		29. BASEMENT? YES () NO (X)	
8. DESCRIPTION OF LOCATION Grover's 1st Addition 24 feet of the front of the South end of Lot 95 & 96 Block B		18. STYLE OR DESIGN		30. FOUNDATION MATERIAL Concrete/Sandstone	
		19. ARCHITECT OR ENGINEER		31. WALL CONSTRUCTION Brick	
		20. CONTRACTOR OR BUILDER		32. ROOF TYPE AND MATERIAL Flat, Built-up Tar	
		21. ORIGINAL USE, IF APPARENT Commercial		33. NO. OF BAYS FRONT SIDE	
		22. PRESENT USE Hardware Store		34. WALL TREATMENT Plaster/Wallboards	
		23. OWNERSHIP PUBLIC () PRIVATE (X)		35. PLAN SHAPE Rectangle	
		24. OWNER'S NAME AND ADDRESS IF KNOWN Gene & Joyce Larson 915 Ridge Dr, Warrensburg		36. CHANGES (EXPLAIN IN NO. 42) ADDITION (X) ALTERED (X) MOVED ()	
9. COORDINATES LAT _____ LONG _____		25. OPEN TO PUBLIC? YES (X) NO ()		37. CONDITION INTERIOR Good EXTERIOR Good	
10. SITE () STRUCTURE () BUILDING (X) OBJECT ()		26. LOCAL CONTACT PERSON OR ORGANIZATION Show-Me RPC		38. PRESERVATION UNDERWAY? YES () NO (X)	
11. ON NATIONAL REGISTER? YES () NO (X)		27. OTHER SURVEYS IN WHICH INCLUDED None		39. ENDANGERED? BY WHAT? YES () NO (X)	
12. IS IT ELIGIBLE? YES () NO (X)				40. VISIBLE FROM PUBLIC ROAD? YES (X) NO ()	
13. PART OF ESTAB. YES () NO (X)				41. DISTANCE FROM AND FRONTAGE ON ROAD	
14. DISTRICT POTENTIAL? YES () NO (X)					
15. NAME OF ESTABLISHED DISTRICT					
42. FURTHER DESCRIPTION OF IMPORTANT FEATURES This building has had a new canopy added to the front and new brickwork is also on the west facade. On the south facade the second story has nine windows with 4 windows on the first story. An old entrance has been blocked in on the southeast corner. Older pictures show this building as having stone quoins (Cont'd Page 2)				5. OTHER NAME(S) PHOTO MUST BE PROVIDED	
43. HISTORY AND SIGNIFICANCE In 1883 this two story building was a harness shop with offices upstairs. By 1888 it had become a hardware store with a photographer upstairs. By 1895 it had become Sams & Warnick Hardware and A. Hinkle and Son were the photographers upstairs. In 1900 it was T.J. Whitfields Hardware. Redford and Hoke had the hardware store here in 1906, but by 1908 it was known as Hoke Brothers Hardware. In 1909 Oscar Warnick had it, but it was soon Warnick & Millar. In late 1912 it became Shock and Warnick Hardware, and it stayed this for several years. In later years it (Cont'd Page 2)					
44. DESCRIPTION OF ENVIRONMENT AND OUTBUILDINGS This building is on the corner of East Culton and North Holden Street and commands a strategic position. No outbuildings are associated with it, and it joins with the Hull Lumber buildings on the east.					
45. SOURCES OF INFORMATION Warrensburg Sanborn Maps: 1883, 1888, 1893, 1898, 1907 1914 Warrensburg City Directories: 1895, 1900, 1908, 1912				46. PREPARED BY Tom Christopher	
				47. ORGANIZATION Show-Me RPC	
				48. DATE 9/11/80	
				49. REVISION DATE(S)	
				6. TOWNSHIP RANGE SECTION	

Form #102

Page 2

Larson Hardware

Show-Me RPC

#42

on the southwest corner, but these have all been replaced by new brick work. This new brick work extends back along the south facade approximately 4 feet. Four star turnbuckles are extant on the south facade. One entrance is still in use on this south facade. Brick deterioration is present in the soft brick on this side of the building, but a new formica siding has been put over the lower portion. It does not match any of the exterior.

#43

became Thrasher and Raker Hardware, and more recently it was Schumakers Hardware and it's now Larson Hardware.



S. FACADE




W. FACADE

FORM #102

PAGE 3

Larson Hardware

SHOW-ME-RPC



NORTH



SCALE



1 BLOCK = 10 FEET





MISSOURI OFFICE OF HISTORIC PRESERVATION

ARCHITECTURAL/HISTORIC INVENTORY SURVEY FORM

80J00052

1. NO. 58		4. PRESENT LOCAL NAME(S) OR DESIGNATION(S) D-M Western Shop & Shoe Repair		1. NO. 58
2. COUNTY Johnson		5. OTHER NAME(S)		
3. LOCATION OF NEGATIVES Show-Me RPC		Jo-As-006-038		
6. SPECIFIC LEGAL LOCATION TOWNSHIP _____ RANGE _____ SECTION _____ IF CITY OR TOWN, STREET ADDRESS 202 North Holden Street		16. THEMATIC CATEGORY	28. NO. OF STORIES 2	2. COUNTY Johnson
7. CITY OR TOWN IF RURAL, VICINITY Warrensburg		17. DATE(S) OR PERIOD 1870's	29. BASEMENT? YES (X) NO ()	
8. DESCRIPTION OF LOCATION Holden's 2nd Addition 24 feet of the North 1/2 of the South 1/3 of Lot 167, and the North 1/2 of the South 1/3 of Lot 168. Block C		18. STYLE OR DESIGN Victorian Functional	30. FOUNDATION MATERIAL Concrete? Sanstone	
9. COORDINATES UTM LAT _____ LONG _____		19. ARCHITECT OR ENGINEER	31. WALL CONSTRUCTION Brick	
10. SITE () STRUCTURE () BUILDING (X) OBJECT ()		20. CONTRACTOR OR BUILDER	32. ROOF TYPE AND MATERIAL Flat, Built-up Tar	
11. ON NATIONAL REGISTER? YES () NO (X)		21. ORIGINAL USE, IF APPARENT	33. NO. OF BAYS FRONT SIDE	
12. IS IT ELIGIBLE? YES () NO (X)		22. PRESENT USE Shoe Repair & Western Wear	34. WALL TREATMENT Plaster & Panel	
13. PART OF ESTAB. HIST. DISTRICT? YES () NO (X)		23. OWNERSHIP PUBLIC () PRIVATE (X)	35. PLAN SHAPE Rectangle	
14. DISTRICT POTENTIAL? YES () NO (X)		24. OWNER'S NAME AND ADDRESS IF KNOWN Michael McMillen P O Drawer F, Warrensburg	36. CHANGES (EXPLAIN IN NO. 42) ADDITION () ALTERED (XX) MOVED ()	
15. NAME OF ESTABLISHED DISTRICT		25. OPEN TO PUBLIC? YES (X) NO ()	37. CONDITION INTERIOR Fair EXTERIOR Fair	
42. FURTHER DESCRIPTION OF IMPORTANT FEATURES This building has an altered front on the first floor, but the second story is original on the east facade. It has three windows with head of two rows of header bricks.		26. LOCAL CONTACT PERSON OR ORGANIZATION Show-Me RPC	38. PRESERVATION UNDERWAY? YES () NO (X)	4. PRESENT LOCAL NAME(S) OR DESIGNATION(S) D-M Western Shop & Shoe Repair
43. HISTORY AND SIGNIFICANCE This was a grocery in 1883, and was still a grocery in 1914, being operated by several generations of the Cheatham family. It became a clothing store in later years and went through many owners.		27. OTHER SURVEYS IN WHICH INCLUDED None	39. ENDANGERED? BY WHAT? YES () NO (X)	
44. DESCRIPTION OF ENVIRONMENT AND OUTBUILDINGS This is the second building north of W. Culton, on the west side of N. Holden St. A small open area is at the rear of the building, but there are no other entrances except through the door at the rear of this store.		46. PREPARED BY Tom Christopher		5. OTHER NAME(S)
45. SOURCES OF INFORMATION Warrensburg Sanborn Maps: 1883, 1888, 1893, 1898, 1907, 1914; Warrensburg City Directories: 1895, 1900, 1912.		47. ORGANIZATION Show-Me RPC		
		48. DATE 7/24/80 49. REVISION DATE(S)		

PHOTO MUST BE PROVIDED

2. COUNTY Johnson

4. PRESENT LOCAL NAME(S) OR DESIGNATION(S)
D-M Western Shop & Shoe Repair

5. OTHER NAME(S)

6. TOWNSHIP

RANGE

SECTION

Form #58

Page 2

D-M Western Shop

Show-Me RPC

JO-AS-006-038




E.FACADE

FORM #58

PAGE 3

D-M Western

SHOW-ME RPC



NORTH



SCALE



1 BLOCK = 10 FEET



MISSOURI OFFICE OF PUBLIC PRESERVATION

ARCHITECTURAL/HISTORIC INVENTORY SURVEY FORM

80J00093

1. NO. 101		4. PRESENT LOCAL NAME(S) OR DESIGNATION(S) Edgar Carroll Law Office (Breon & Leffler)		1. NO. 101	
2. COUNTY Johnson		5. OTHER NAME(S) JO-AS-006-039			2. COUNTY Johnson
3. LOCATION OF NEGATIVES Show-Me RPC					
6. SPECIFIC LEGAL LOCATION TOWNSHIP _____ RANGE _____ SECTION _____ IF CITY OR TOWN, STREET ADDRESS 203 North Holden Street		16. THEMATIC CATEGORY 17. DATE(S) OR PERIOD 1860's		3. TOWNSHIP Johnson	
7. CITY OR TOWN IF RURAL, VICINITY Warrensburg		18. STYLE OR DESIGN			4. PRESENT LOCAL NAME(S) OR DESIGNATION(S) Edgar Carroll Law Office
8. DESCRIPTION OF LOCATION Grover's 1st Addition 25 feet of the front of North Owings part of Lot 95 & 96 Block B		19. ARCHITECT OR ENGINEER			
		20. CONTRACTOR OR BUILDER		6. TOWNSHIP Johnson	
		21. ORIGINAL USE, IF APPARENT Commercial			7. RANGE Johnson
		22. PRESENT USE Lawyers Office			
		23. OWNERSHIP PUBLIC () PRIVATE (x)		9. TOWNSHIP Johnson	
9. COORDINATES LAT _____ LONG _____		24. OWNER'S NAME AND ADDRESS IF KNOWN Edgar & Flora Carroll 306 Jones St, Warrensburg			10. RANGE Johnson
		25. OPEN TO PUBLIC? YES (x) NO ()			
		26. LOCAL CONTACT PERSON OR ORGANIZATION Show-Me RPC		12. SECTION Johnson	
		27. OTHER SURVEYS IN WHICH INCLUDED None			13. SECTION Johnson
10. SITE () STRUCTURE () BUILDING (x) OBJECT ()					
11. ON NATIONAL REGISTER? YES () NO (x)				15. SECTION Johnson	
12. IS IT ELIGIBLE? YES () NO (x)					16. SECTION Johnson
13. PART OF ESTAB. HIST. DISTRICT? YES () NO (x)					
14. DISTRICT POTENTIAL? YES () NO (x)				18. SECTION Johnson	
15. NAME OF ESTABLISHED DISTRICT					19. SECTION Johnson
42. FURTHER DESCRIPTION OF IMPORTANT FEATURES This is now a one story building, but was a two story building until the early 1960's. The front is all new brick work and a new canopy has been added.		28. NO. OF STORIES 1			
		29. BASEMENT? YES () NO (x)		21. SECTION Johnson	
		30. FOUNDATION MATERIAL Concrete/Sandstone			22. SECTION Johnson
		31. WALL CONSTRUCTION Brick			
		32. ROOF TYPE AND MATERIAL Flat, Built-up Tar		24. SECTION Johnson	
		33. NO. OF BAYS FRONT SIDE			25. SECTION Johnson
		34. WALL TREATMENT Wood Panel			
		35. PLAN SHAPE Rectangle		27. SECTION Johnson	
		36. CHANGES (EXPLAIN IN NO. 42) ADDITION (x) ALTERED (x) MOVED ()			28. SECTION Johnson
		37. CONDITION INTERIOR Good EXTERIOR Good			
		38. PRESERVATION UNDERWAY? YES () NO (x)		30. SECTION Johnson	
		39. ENDANGERED? BY WHAT? YES () NO (x)			31. SECTION Johnson
		40. VISIBLE FROM PUBLIC ROAD? YES (x) NO ()			
		41. DISTANCE FROM AND FRONTAGE ON ROAD		33. SECTION Johnson	
					34. SECTION Johnson
				36. SECTION Johnson	
					37. SECTION Johnson
				39. SECTION Johnson	
					40. SECTION Johnson
				42. SECTION Johnson	
					43. SECTION Johnson
				45. SECTION Johnson	
					46. SECTION Johnson
				48. SECTION Johnson	
					49. SECTION Johnson
				51. SECTION Johnson	
					52. SECTION Johnson
				54. SECTION Johnson	
					55. SECTION Johnson
				57. SECTION Johnson	
					58. SECTION Johnson
				60. SECTION Johnson	
					61. SECTION Johnson
				63. SECTION Johnson	
					64. SECTION Johnson
				66. SECTION Johnson	
					67. SECTION Johnson
				69. SECTION Johnson	
					70. SECTION Johnson
				72. SECTION Johnson	
					73. SECTION Johnson
				75. SECTION Johnson	
					76. SECTION Johnson
				78. SECTION Johnson	
					79. SECTION Johnson
				81. SECTION Johnson	
					82. SECTION Johnson
				84. SECTION Johnson	
					85. SECTION Johnson
				87. SECTION Johnson	
					88. SECTION Johnson
				90. SECTION Johnson	
					91. SECTION Johnson
				93. SECTION Johnson	
					94. SECTION Johnson
				96. SECTION Johnson	
					97. SECTION Johnson
				99. SECTION Johnson	
					100. SECTION Johnson
				102. SECTION Johnson	
					103. SECTION Johnson
				105. SECTION Johnson	
					106. SECTION Johnson
				108. SECTION Johnson	
					109. SECTION Johnson
				111. SECTION Johnson	
					112. SECTION Johnson
				114. SECTION Johnson	
					115. SECTION Johnson
				117. SECTION Johnson	
					118. SECTION Johnson
				120. SECTION Johnson	
					121. SECTION Johnson
				123. SECTION Johnson	
					124. SECTION Johnson
				126. SECTION Johnson	
					127. SECTION Johnson
				129. SECTION Johnson	
					130. SECTION Johnson
				132. SECTION Johnson	
					133. SECTION Johnson
				135. SECTION Johnson	
					136. SECTION Johnson
				138. SECTION Johnson	
					139. SECTION Johnson
				141. SECTION Johnson	
					142. SECTION Johnson
				144. SECTION Johnson	
					145. SECTION Johnson
				147. SECTION Johnson	
					148. SECTION Johnson
				150. SECTION Johnson	
					151. SECTION Johnson
				153. SECTION Johnson	
					154. SECTION Johnson
				156. SECTION Johnson	
					157. SECTION Johnson
				159. SECTION Johnson	
					160. SECTION Johnson
				162. SECTION Johnson	
					163. SECTION Johnson
				165. SECTION Johnson	
					166. SECTION Johnson
				168. SECTION Johnson	
					169. SECTION Johnson
				171. SECTION Johnson	
					172. SECTION Johnson
				174. SECTION Johnson	
					175. SECTION Johnson
				177. SECTION Johnson	
					178. SECTION Johnson
				180. SECTION Johnson	
					181. SECTION Johnson
				183. SECTION Johnson	
					184. SECTION Johnson
				186. SECTION Johnson	
					187. SECTION Johnson
				189. SECTION Johnson	
					190. SECTION Johnson
				192. SECTION Johnson	
					193. SECTION Johnson
				195. SECTION Johnson	
					196. SECTION Johnson
				198. SECTION Johnson	
					199. SECTION Johnson
				201. SECTION Johnson	
					202. SECTION Johnson
				204. SECTION Johnson	
					205. SECTION Johnson
				207. SECTION Johnson	
					208. SECTION Johnson
				210. SECTION Johnson	
					211. SECTION Johnson
				213. SECTION Johnson	
					214. SECTION Johnson
				216. SECTION Johnson	
					217. SECTION Johnson
				219. SECTION Johnson	
					220. SECTION Johnson
				222. SECTION Johnson	
					223. SECTION Johnson
				225. SECTION Johnson	
					226. SECTION Johnson
				228. SECTION Johnson	
					229. SECTION Johnson
				231. SECTION Johnson	
					232. SECTION Johnson
				234. SECTION Johnson	
					235. SECTION Johnson
				237. SECTION Johnson	
					238. SECTION Johnson
				240. SECTION Johnson	
					241. SECTION Johnson
				243. SECTION Johnson	
					244. SECTION Johnson
				246. SECTION Johnson	
					247. SECTION Johnson
				249. SECTION Johnson	
					250. SECTION Johnson
				252. SECTION Johnson	
					253. SECTION Johnson
				255. SECTION Johnson	
					256. SECTION Johnson
				258. SECTION Johnson	
					259. SECTION Johnson
				261. SECTION Johnson	
					262. SECTION Johnson
				264. SECTION Johnson	
					265. SECTION Johnson
				267. SECTION Johnson	
					268. SECTION Johnson
				270. SECTION Johnson	
					271. SECTION Johnson
				273. SECTION Johnson	
					274. SECTION Johnson
				276. SECTION Johnson	
					277. SECTION Johnson
				279. SECTION Johnson	
					280. SECTION Johnson
				282. SECTION Johnson	
					283. SECTION Johnson
				285. SECTION Johnson	
					286. SECTION Johnson
				288. SECTION Johnson	

JU-AS-006-039

Form #101
Page 2
E. Carroll Law
Show-Me RPC



W. FACADE


FORM #101

PAGE 3

Carroll Law

SHOW-ME RPC

North Holden Street



NORTH



SCALE



1' BLOCK = 10 FEET



MISSOURI OFFICE OF HISTORIC PRESERVATION

ARCHITECTURAL/HISTORIC INVENTORY SURVEY FORM

80J00053

1. NO.		4. PRESENT LOCAL NAME(S) OR DESIGNATION(S)		1. NO.	
59		Williams Shoes		59	
2. COUNTY		5. OTHER NAME(S)		2. COUNTY	
Johnson		Old Rexall Drugstore & Empire Hall		Johnson	
3. LOCATION OF NEGATIVES		16. THEMATIC CATEGORY		4. PRESENT LOCAL NAME(S) OR DESIGNATION(S)	
Show-Me RPC				Old Rexall Drugstore	
6. SPECIFIC LEGAL LOCATION		17. DATE(S) OR PERIOD		2. TOWNSHIP	
TOWNSHIP _____ RANGE _____ SECTION _____		1860's		Johnson	
IF CITY OR TOWN, STREET ADDRESS		18. STYLE OR DESIGN		4. PRESENT LOCAL NAME(S) OR DESIGNATION(S)	
204 North Holden Street				Williams Shoes	
7. CITY OR TOWN IF RURAL, VICINITY		19. ARCHITECT OR ENGINEER		5. OTHER NAME(S)	
Warrensburg				Old Rexall Drugstore	
8. DESCRIPTION OF LOCATION		20. CONTRACTOR OR BUILDER		6. TOWNSHIP	
Holden's 2nd Addition				Johnson	
24 feet front North 1/3,		21. ORIGINAL USE, IF APPARENT		Range	
South 1/2 of Lots 167 & 168		Commercial		SECTION	
Block C		22. PRESENT USE			
		Shoe Sales			
9. COORDINATES		23. OWNERSHIP		28. NO. OF STORIES	
LAT _____ UTM _____		PUBLIC ()		2	
LONG _____		PRIVATE (x)		29. BASEMENT?	
10. SITE () STRUCTURE ()				YES (x)	
BUILDING (x) OBJECT ()				NO ()	
11. ON NATIONAL REGISTER? YES () NO (x)		24. OWNER'S NAME AND ADDRESS		30. FOUNDATION MATERIAL	
		IF KNOWN		Stone	
12. IS IT ELIGIBLE? YES () NO (x)		Jarvis Limited (H. Russell)		31. WALL CONSTRUCTION	
		516 Christopher, Warrensburg		Brick	
13. PART OF ESTAB. HIST. DISTRICT? YES () NO (x)		25. OPEN TO PUBLIC? YES (x) NO ()		32. ROOF TYPE AND MATERIAL	
				Flat, Built-up Tar	
14. DISTRICT POTENTIAL? YES () NO (x)		26. LOCAL CONTACT PERSON OR ORGANIZATION		33. NO. OF BAYS FRONT SIDE	
		Show-Me RPC		34. WALL TREATMENT	
15. NAME OF ESTABLISHED DISTRICT		27. OTHER SURVEYS IN WHICH INCLUDED		Plaster & Panel	
		None		35. PLAN SHAPE Rectangular	
42. FURTHER DESCRIPTION OF IMPORTANT FEATURES				36. CHANGES (EXPLAIN IN NO. 42) ADDITION () ALTERED (x) MOVED ()	
A large aluminum front covers this building. You can see star turnbuckles on the south facade approximately three feet down from the top. The original facade is under the aluminum front according to the current owner.				37. CONDITION INTERIOR Fair EXTERIOR Fair	
				38. PRESERVATION UNDERWAY? YES () NO (x)	
				39. ENDANGERED? BY WHAT? YES () NO (x)	
				40. VISIBLE FROM PUBLIC ROAD? YES (x) NO ()	
				41. DISTANCE FROM AND FRONTAGE ON ROAD	
				PHOTO MUST BE PROVIDED	
43. HISTORY AND SIGNIFICANCE				5. OTHER NAME(S)	
Boots & shoes were being sold here in 1883 with a hall being located on the second floor. By 1888 it was a drugstore with Empire Hall being on the second floor. Empire Hall was not vacated until about 1914. Druggists at this location were John E. Clark; Clark, Barney & Rundle; Rundle & Ream; and finally Rundle's Rexall Drugstore. Rundle Drugstore went out of business in 1960 and it has been a shoe store ever since.				Old Rexall Drugstore	
44. DESCRIPTION OF ENVIRONMENT AND OUTBUILDINGS				6. TOWNSHIP	
This is the third building north of West Culton Street on the west side of North Holden.				Johnson	
45. SOURCES OF INFORMATION				Range	
Warrensburg Sanborn Maps: 1883, 1888, 1893, 1898, 1907, 1914				SECTION	
Warrensburg City Directories: 1895, 1900, 1912					
Personal Interview: Mrs. Earl Uhler					
		46. PREPARED BY		47. ORGANIZATION	
		Tom Christopher		Show-Me RPC	
		48. DATE		49. REVISION DATE(S)	
		7/24/80			

Form #59
Page 2
Williams Shoes
Show-Me RPC

JO-AS-006-040



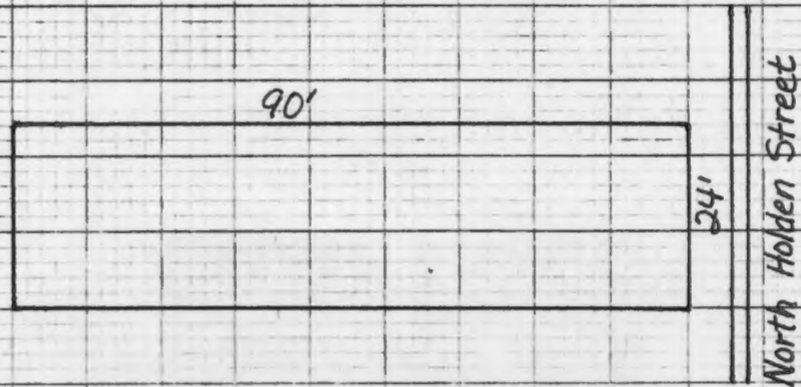
E. FACADE

FORM #59

PAGE 3

Williams Shoes

SHOW-ME RPC



NORTH



SCALE



1 BLOCK = 10 FEET





MISSOURI OFFICE OF HISTORIC PRESERVATION

ARCHITECTURAL/HISTORIC INVENTORY SURVEY FORM

80300092

1. NO. 100		4. PRESENT LOCAL NAME(S) OR DESIGNATION(S) Andrew Gelbach, Lawyer Arco Finance Bishop Watch Repair		1. NO. 100
2. COUNTY Johnson		5. OTHER NAME(S)		2. COUNTY Johnson
3. LOCATION OF NEGATIVES Show-Me RPC		Jo-A5-006-041		4. PRESENT LOCAL NAME(S) OR DESIGNATION(S) AVCO/A. Gelbach Law/Bishop Watch
6. SPECIFIC LEGAL LOCATION TOWNSHIP _____ RANGE _____ SECTION _____ IF CITY OR TOWN, STREET ADDRESS 205 North Holden Street		16. THEMATIC CATEGORY 17. DATE(S) OR PERIOD 1870's		2. NO. OF STORIES 2
7. CITY OR TOWN IF RURAL, VICINITY Warrensburg		18. STYLE OR DESIGN Victorian Functional		29. BASEMENT? YES () NO (X)
8. DESCRIPTION OF LOCATION Grover's 1st Addition 24 feet of the front North of H part of Lot 95 & 96 Block B		19. ARCHITECT OR ENGINEER		30. FOUNDATION MATERIAL Concrete/Sandstone
9. COORDINATES UTM LAT LONG		20. CONTRACTOR OR BUILDER		31. WALL CONSTRUCTION Brick
10. SITE () STRUCTURE () BUILDING (X) OBJECT ()		21. ORIGINAL USE, IF APPARENT Commercial		32. ROOF TYPE AND MATERIAL Flat. Built-up Tar
11. ON NATIONAL REGISTER? YES () NO (X)		22. PRESENT USE Lawyers Office, Watch Repair, Finance Agcy		33. NO. OF BAYS FRONT SIDE
12. IS IT ELIGIBLE? YES () NO (X)		23. OWNERSHIP PUBLIC () PRIVATE (X)		34. WALL TREATMENT Drywall
13. PART OF ESTAB. HIST. DISTRICT? YES () NO (X)		24. OWNER'S NAME AND ADDRESS IF KNOWN Leonard Breon Carroll Leffler		35. PLAN SHAPE Rectangle
14. DISTRICT POTENTIAL? YES () NO (X)		25. OPEN TO PUBLIC? YES (X) NO ()		36. CHANGES (EXPLAIN IN NO. 42) ADDITION (X) ALTERED (X) MOVED ()
15. NAME OF ESTABLISHED DISTRICT		26. LOCAL CONTACT PERSON OR ORGANIZATION Show-Me RPC		37. CONDITION INTERIOR Good EXTERIOR Good
16. FURTHER DESCRIPTION OF IMPORTANT FEATURES This building has been extensively altered on the first story both inside and out. It has a shake shingle canopy at this level and also it has a shake shingle awning covering three windows on the second story. It has an ornate tin cornice with fancy brackets. This west facade also has some of the original pressed (Cont'd Page 2)		27. OTHER SURVEYS IN WHICH INCLUDED None		38. PRESERVATION UNDERWAY? YES () NO (X)
43. HISTORY AND SIGNIFICANCE This building was a one story grocery in 1883, and it remained such thru 1893. By 1898 it had become a two story dry goods store being run by W.D. Falkner in 1900. It remained as Faulkners Dry Goods into the 1920's.		44. DESCRIPTION OF ENVIRONMENT AND OUTBUILDINGS No outbuildings are associated with this building, but in previous years a small building was in the rear.		39. ENDANGERED? BY WHAT? YES () NO (X)
45. SOURCES OF INFORMATION Warrensburg Sanborn Maps: 1883, 1888, 1893, 1898, 1907, 1914 Warrensburg City Directories: 1895, 1900, 1908		46. PREPARED BY Tom Christopher		40. VISIBLE FROM PUBLIC ROAD? YES (X) NO ()
		47. ORGANIZATION Show-Me RPC		41. DISTANCE FROM AND FRONTAGE ON ROAD
		48. DATE 9/5/80		49. REVISION DATE(S)

Form #100

Page 2

AYCO/ Law/Watches

Show-Me RPC

#42

tin trim between the first and second story.



W. FACADE



EARLY PHOTO
HISTORICAL SOCIETY
COLLECTION


FORM #100

PAGE 3

AVCO / Law / Watches

SHOW-ME-RPC

North Holden Street



NORTH



SCALE



1 BLOCK = 10 FEET





MISSOURI OFFICE OF HISTORIC PRESERVATION

ARCHITECTURAL/HISTORIC INVENTORY SURVEY FORM

80J00054

1. NO. 60		4. PRESENT LOCAL NAME(S) OR DESIGNATION(S) Russell Brothers (Men's Wear)		1. NO. 60
2. COUNTY Johnson		5. OTHER NAME(S) JO-AS-006-042		
3. LOCATION OF NEGATIVES Show-Me RPC				
6. SPECIFIC LEGAL LOCATION TOWNSHIP _____ RANGE _____ SECTION _____ IF CITY OR TOWN, STREET ADDRESS 206 North Holden Street		16. THEMATIC CATEGORY		2. COUNTY Johnson
7. CITY OR TOWN IF RURAL, VICINITY Warrensburg		17. DATE(S) OR PERIOD 1860's		
8. DESCRIPTION OF LOCATION Holden's 2nd Addition 24 feet front South 1/3, North 1/2 of Lot 167 & 168 Block C		18. STYLE OR DESIGN		
9. COORDINATES UTM LAT LONG		19. ARCHITECT OR ENGINEER		4. PRESENT LOCAL NAME(S) OR DESIGNATION(S) Russell Brothers (Men's Wear)
10. SITE () STRUCTURE () BUILDING (X) OBJECT ()		20. CONTRACTOR OR BUILDER		
11. ON NATIONAL REGISTER? YES () NO (X)		21. ORIGINAL USE, IF APPARENT Commercial		
12. IS IT ELIGIBLE? YES () NO (X)		22. PRESENT USE Men's Clothing Sales		2. NO. OF STORIES 2
13. PART OF ESTAB. HIST. DISTRICT? YES () NO (X)		23. OWNERSHIP PUBLIC () PRIVATE (X)		
14. DISTRICT POTENTIAL? YES () NO (X)		24. OWNER'S NAME AND ADDRESS IF KNOWN Jarus Limited (H. Russell) 516 Christopher, Warrensburg		
15. NAME OF ESTABLISHED DISTRICT		25. OPEN TO PUBLIC? YES (X) NO ()		29. BASEMENT? YES (X) NO ()
42. FURTHER DESCRIPTION OF IMPORTANT FEATURES This building has a large aluminum front. The original front is under it, however, and it could be removed. It has a pressed tin ceiling inside, but it too has been covered up. The store has been remodeled several times, but the owners are interested in restoration. Early photos show this building having a tall pedimented entablature, but it's no longer present.		26. LOCAL CONTACT PERSON OR ORGANIZATION Show-Me RPC		30. FOUNDATION MATERIAL Stone
43. HISTORY AND SIGNIFICANCE Empire Hall extended into this building on the second floor. Varied things were on the first floor: boots & shoes in 1883, clothing in 1888, dry goods in 1893, a harness shop in 1898, 1907, and 1914. I.W. Rogers had the harness shop in 1900. Russell Brothers Clothing moved into this building in 1926, and remain there today. Empire Hall was one of the early entertainment centers for Warrensburg, having plays, vaudeville, and other shows.		27. OTHER SURVEYS IN WHICH INCLUDED None		31. WALL CONSTRUCTION Brick
44. DESCRIPTION OF ENVIRONMENT AND OUTBUILDINGS This building is the fourth building north of West Culton Street on the west side of North Holden Street. No outbuildings are associated with it, but the rear portion of the first store joins with a store on West Culton Street.		46. PREPARED BY Tom Christopher		32. ROOF TYPE AND MATERIAL Flat, Built-up Tar
45. SOURCES OF INFORMATION Warrensburg Sanborn Maps: 1883, 1888, 1893, 1898, 1907, 1914, 1924 Warrensburg City Directories: 1895, 1900, 1912 personal interview: Mrs. E. Uhler & Mrs. H. Russell, August 13, 1980		47. ORGANIZATION Show-Me RPC		33. NO. OF BAYS FRONT 2 SIDE
		48. DATE 7/24/80		34. WALL TREATMENT Plywood & Panel
		49. REVISION DATE(S)		35. PLAN SHAPE Rectangular
				36. CHANGES (EXPLAIN IN NO. 42) ADDITION () ALTERED (X) MOVED ()
				37. CONDITION INTERIOR Fair EXTERIOR Fair
				38. PRESERVATION UNDERWAY? YES () NO (X)
				39. ENDANGERED? BY WHAT? YES () NO (X)
				40. VISIBLE FROM PUBLIC ROAD? YES (X) NO ()
				41. DISTANCE FROM AND FRONTAGE ON ROAD
				PHOTO MUST BE PROVIDED
				5. OTHER NAME(S)
				6. TOWNSHIP
				RANGE
				SECTION



BLDG. IN 1956
↑
JANIE UHLER
COLLECTION
↓



E FACADE




INTERIOR 1938

FORM #60

PAGE 3

Russell Brothers

SHOW-ME-RPC



NORTH



SCALE



1 BLOCK = 10 FEET





MISSOURI OFFICE OF HISTORIC PRESERVATION

ARCHITECTURAL/HISTORIC INVENTORY SURVEY FORM

80300091

1. NO. 99		4. PRESENT LOCAL NAME(S) OR DESIGNATION(S) Coleman Davis Paints		99	
2. COUNTY Johnson		5. OTHER NAME(S) JO-AS-006-043			
3. LOCATION OF NEGATIVES Show-Me RPC					
6. SPECIFIC LEGAL LOCATION TOWNSHIP _____ RANGE _____ SECTION _____ IF CITY OR TOWN, STREET ADDRESS 207 North Holden Street		16. THEMATIC CATEGORY		28. NO. OF STORIES 2	
		17. DATE(S) OR PERIOD 1870's		29. BASEMENT? YES () NO (X)	
7. CITY OR TOWN IF RURAL, VICINITY Warrensburg		18. STYLE OR DESIGN		30. FOUNDATION MATERIAL Concrete/Sandstone	
		19. ARCHITECT OR ENGINEER		31. WALL CONSTRUCTION Brick	
8. DESCRIPTION OF LOCATION Grover's 1st Addition 24 feet of the front North of F part of Lot 95 & 96 Block B		20. CONTRACTOR OR BUILDER		32. ROOF TYPE AND MATERIAL Flat, Built-up Tar	
		21. ORIGINAL USE, IF APPARENT Commercial		33. NO. OF BAYS FRONT SIDE	
9. COORDINATES UTM LAT LONG		22. PRESENT USE Paints and Gift wares		34. WALL TREATMENT Drywall	
		23. OWNERSHIP PUBLIC () PRIVATE (X)		35. PLAN SHAPE Rectangle	
10. SITE () BUILDING (X) STRUCTURE () OBJECT ()		24. OWNER'S NAME AND ADDRESS IF KNOWN William & Hildegard Coleman 207 N. Holden, Warrensburg		36. CHANGES (EXPLAIN IN NO. 42) ADDITION () ALTERED (X) MOVED ()	
		25. OPEN TO PUBLIC? YES (X) NO ()		37. CONDITION INTERIOR Good EXTERIOR Good	
11. ON NATIONAL REGISTER? YES () NO (X)		26. LOCAL CONTACT PERSON OR ORGANIZATION Show-Me RPC		38. PRESERVATION UNDERWAY? YES () NO (X)	
12. IS IT ELIGIBLE? YES () NO (X)		27. OTHER SURVEYS IN WHICH INCLUDED None		39. ENDANGERED? BY WHAT? YES () NO (X)	
13. PART OF ESTAB. HIST. DISTRICT? YES () NO (X)				40. VISIBLE FROM PUBLIC ROAD? YES (X) NO ()	
14. DISTRICT POTENTIAL? YES () NO (X)				41. DISTANCE FROM AND FRONTAGE ON ROAD	
15. NAME OF ESTABLISHED DISTRICT					
42. FURTHER DESCRIPTION OF IMPORTANT FEATURES This one story building also has a shake shingle canopy and it has new brick work and plate glass windows.				PHOTO MUST BE PROVIDED	
43. HISTORY AND SIGNIFICANCE This building is a one story building that was a meat market for many years, and is listed as such in the 1883 map. By 1895 it was being run by Lucian Campbell. A jewelry store was here briefly in 1898, but J.H. Wilson had a meat market here in 1900. By 1908 Moles Meat Market was at this location. It was still a meat market in 1914. Various occupants were here after this.					
44. DESCRIPTION OF ENVIRONMENT AND OUTBUILDINGS This one story buildings is wedged in between two, two story buildings. Now it is one of the few one story buildings in the block. It formerly had a small one story building in the back.					
45. SOURCES OF INFORMATION Warrensburg City Directories: 1895, 1900, 1908 Warrensburg Sanborn Maps: 1883, 1888, 1893, 1898, 1907 1914				46. PREPARED BY Tom Christopher	
				47. ORGANIZATION Show-Me RPC	
				48. DATE 9/5/80	
				49. REVISION DATE(S)	

1. NO. 99
 2. COUNTY Johnson
 4. PRESENT LOCAL NAME(S) OR DESIGNATION(S) Coleman Davis Paints
 6. OTHER NAME(S)
 7. TOWNSHIP
 RANGE
 SECTION

Form #99

Page 2

Coleman Davis Paints

Show-Me RPC

JO-AS-006-043



W. FACADE

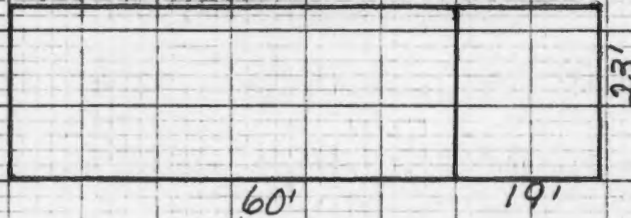
FORM #99

PAGE 3

Coleman Points

SHOW-ME-RPC

North Holden Street



NORTH



SCALE



1 BLOCK = 10 FEET



MISSOURI OFFICE OF HISTORIC PRESERVATION

ARCHITECTURAL/HISTORIC INVENTORY SURVEY FORM

80J00055

1. NO. 61		4. PRESENT LOCAL NAME(S) OR DESIGNATION(S) Brown Shoe Company		1. NO. 61	
2. COUNTY Johnson		5. OTHER NAME(S)		2. COUNTY Johnson	
3. LOCATION OF NEGATIVES Show-Me RPC				4. PRESENT LOCAL NAME(S) OR DESIGNATION(S) Brown Shoe Company	
6. SPECIFIC LEGAL LOCATION TOWNSHIP _____ RANGE _____ SECTION _____ IF CITY OR TOWN, STREET ADDRESS 208 North Holden Street		16. THEMATIC CATEGORY		28. NO. OF STORIES 2	
7. CITY OR TOWN IF RURAL, VICINITY Warrensburg		17. DATE(S) OR PERIOD 1870's		29. BASEMENT? YES () NO (X)	
8. DESCRIPTION OF LOCATION Holden's 2nd Addition 24 feet front South 1/2 North 1/3 of Lot 167 & 168		18. STYLE OR DESIGN		30. FOUNDATION MATERIAL Stone	
9. COORDINATES UTM LAT _____ LONG _____		19. ARCHITECT OR ENGINEER		31. WALL CONSTRUCTION Brick	
10. SITE () BUILDING (X) STRUCTURE () OBJECT (X)		20. CONTRACTOR OR BUILDER		32. ROOF TYPE AND MATERIAL Flat, Built-up Tar	
11. ON NATIONAL REGISTER? YES () NO (X)		21. ORIGINAL USE, IF APPARENT		33. NO. OF BAYS FRONT SIDE	
12. IS IT ELIGIBLE? YES () NO (X)		22. PRESENT USE Shoe Sales		34. WALL TREATMENT Plaster	
13. PART OF ESTAB. HIST. DISTRICT? YES () NO (X)		23. OWNERSHIP PUBLIC () PRIVATE (X)		35. PLAN SHAPE Rectangular	
14. DISTRICT POTENTIAL? YES () NO (X)		24. OWNER'S NAME AND ADDRESS IF KNOWN Mrs. John T. Cheatham Route 3, Warrensburg		36. CHANGES (EXPLAIN IN NO. 42) ADDITION () ALTERED (X) MOVED ()	
15. NAME OF ESTABLISHED DISTRICT		25. OPEN TO PUBLIC? YES (X) NO ()		37. CONDITION INTERIOR Fair EXTERIOR Fair	
42. FURTHER DESCRIPTION OF IMPORTANT FEATURES This building also has a large aluminum front and has been altered several times. The original facade appears to be under the aluminum front.		26. LOCAL CONTACT PERSON OR ORGANIZATION Show-Me RPC		38. PRESERVATION UNDERWAY? YES () NO (X)	
43. HISTORY AND SIGNIFICANCE This has had a variety of businesses and C.W. Cord had a grocery at this address in 1895. C.W. Cord was the father of Eritt Cord who invented the Cord automobile. By 1907 F.C. Cheatham had the grocery at this address, but by 1908 Earnest Lehnert was a shoemaker at this address and soon after this, Jacob Heberling established a shoe store. It remains a shoe store today, and has been Browns for many years.		27. OTHER SURVEYS IN WHICH INCLUDED None		39. ENDANGERED? BY WHAT? YES () NO (X)	
44. DESCRIPTION OF ENVIRONMENT AND OUTBUILDINGS This is the fifth building north of West Culton Street on the west side of North Holden Street. It has no outbuildings.		46. PREPARED BY Tom Christopher		40. VISIBLE FROM PUBLIC ROAD? YES (X) NO ()	
45. SOURCES OF INFORMATION Warrensburg Sanborn Maps: 1883, 1888, 1893, 1898, 1907, 1914 Warrensburg City Directories: 1895, 1900, 1912 Personal Interview: Mabel Lobban, July 10, 1980		47. ORGANIZATION Show-Me RPC		41. DISTANCE FROM AND FRONTAGE ON ROAD	
		48. DATE 8/29/80		49. REVISION DATE(S)	

PHOTO
MUST

BE
PROVIDED

3. TOWNSHIP

RANGE

SECTION



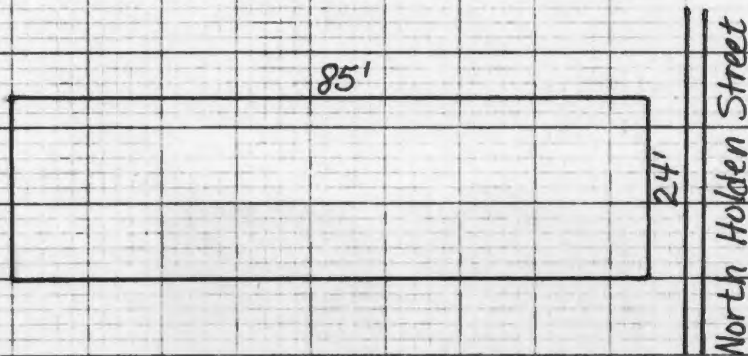
E. FACADE

FORM #61

PAGE 3

Brown Shoe Co.

SHOW-ME RPC



NORTH



SCALE



1 BLOCK = 10 FEET





MISSOURI OFFICE OF HISTORIC PRESERVATION

ARCHITECTURAL/HISTORIC INVENTORY SURVEY FORM

80500090

1. NO. 98		4. PRESENT LOCAL NAME(S) OR DESIGNATION(S) Quarry City Savings & Loan		1. NO. 98	
2. COUNTY Johnson		5. OTHER NAME(S)		2. COUNTY Johnson	
3. LOCATION OF NEGATIVES Show-Me RPC				4. PRESENT LOCAL NAME(S) OR DESIGNATION(S) Quarry City Savings & Loan	
6. SPECIFIC LEGAL LOCATION TOWNSHIP _____ RANGE _____ SECTION _____ IF CITY OR TOWN, STREET ADDRESS 209 North Holden Street		16. THEMATIC CATEGORY 17. DATE(S) OR PERIOD 1860-1870		28. NO. OF STORIES 2	
7. CITY OR TOWN IF RURAL, VICINITY Warrensburg		18. STYLE OR DESIGN		29. BASEMENT? YES () NO (X)	
8. DESCRIPTION OF LOCATION Grover's 1st Addition 24 feet of the front North of Ross part of Lot 95 & 96 Block B		19. ARCHITECT OR ENGINEER		30. FOUNDATION MATERIAL Block & Sandstone	
		20. CONTRACTOR OR BUILDER		31. WALL CONSTRUCTION Brick	
		21. ORIGINAL USE, IF APPARENT		32. ROOF TYPE AND MATERIAL Flat	
		22. PRESENT USE Savings & Loan Office		33. NO. OF BAYS FRONT _____ SIDE _____	
		23. OWNERSHIP PUBLIC () PRIVATE (X)		34. WALL TREATMENT Panel	
		24. OWNER'S NAME AND ADDRESS IF KNOWN Gene Andrew Route 4, Warrensburg		35. PLAN SHAPE Rectangle	
9. COORDINATES LAT _____ LONG _____		25. OPEN TO PUBLIC? YES (X) NO ()		36. CHANGES (EXPLAIN IN NO. 42) ADDITION (X) ALTERED (X) MOVED ()	
10. SITE () BUILDING (X)		26. LOCAL CONTACT PERSON OR ORGANIZATION Show-Me RPC		37. CONDITION INTERIOR _____ FAIR EXTERIOR _____ GOOD	
11. ON NATIONAL REGISTER? YES () NO (X)		27. OTHER SURVEYS IN WHICH INCLUDED None		38. PRESERVATION UNDERWAY? YES () NO (X)	
12. IS IT ELIGIBLE? YES () NO (X)				39. ENDANGERED? BY WHAT? YES () NO (X)	
13. PART OF ESTAB. HIST. DISTRICT? YES () NO (X)				40. VISIBLE FROM PUBLIC ROAD? YES (X) NO ()	
14. DISTRICT POTENTIAL? YES () NO (X)				41. DISTANCE FROM AND FRONTAGE ON ROAD	
15. NAME OF ESTABLISHED DISTRICT				5. OTHER NAME(S)	
42. FURTHER DESCRIPTION OF IMPORTANT FEATURES This two story building has been altered on the front with the addition of a shake shingle canopy and shake shingle awnings.				6. PHOTO MUST BE PROVIDED	
43. HISTORY AND SIGNIFICANCE In 1883 this was a furniture store, but by 1888 it was a steam printing shop (Journal Democrat) and offices were upstairs. By 1898 a bank was at this location, but soon after this it was a grocery, being run by D.F. Beegle. A. Hinkle and Son, photographers, were here in 1900, but by 1908 Alfred Barnes was the photographer at this location upstairs. The Central Grocery, run by R.C. Webb was here in 1912. It continued as a grocery for several years after this.					
44. DESCRIPTION OF ENVIRONMENT AND OUTBUILDINGS No outbuildings are present with this building.					
45. SOURCES OF INFORMATION Warrensburg Sanborn Maps: 1883, 1888, 1893, 1898, 1907 1914 Warrensburg City Directories: 1895, 1900, 1908, 1912				46. PREPARED BY Tom Christopher	
				47. ORGANIZATION Show-Me RPC	
				48. DATE 9/5/80	
				49. REVISION DATE(S)	

1. NO.

2. COUNTY

4. PRESENT LOCAL NAME(S) OR DESIGNATION(S)

5. OTHER NAME(S)

6. TOWNSHIP

RANGE

SECTION

JO-AS-006-045

Form #98
Page 2
Quarry Savings
Show-Me RPC



W. FACADE

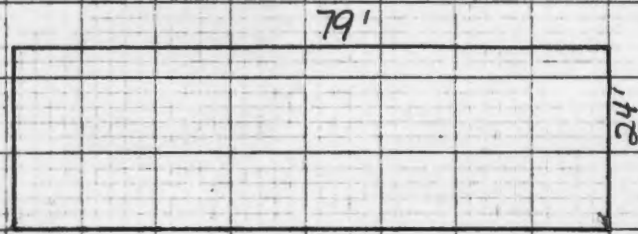
FORM #98

PAGE 3

Quarry City

SHOW-ME RPC

North Holden Street



NORTH



SCALE



1 BLOCK = 10 FEET





MISSOURI OFFICE OF HISTORIC PRESERVATION

ARCHITECTURAL/HISTORIC INVENTORY SURVEY FORM

80J00056

1. NO. 62		4. PRESENT LOCAL NAME(S) OR DESIGNATION(S) DeBacker's Flower Shop		1. NO. 62	
2. COUNTY Johnson		5. OTHER NAME(S)		2. COUNTY Johnson	
3. LOCATION OF NEGATIVES Show-Me RPC				4. PRESENT LOCAL NAME(S) OR DESIGNATION(S) DeBacker's Flower Shop	
6. SPECIFIC LEGAL LOCATION TOWNSHIP _____ RANGE _____ SECTION _____ IF CITY OR TOWN, STREET ADDRESS 210 North Holden Street		16. THEMATIC CATEGORY		28. NO. OF STORIES 2	
7. CITY OR TOWN IF RURAL, VICINITY Warrensburg		17. DATE(S) OR PERIOD 1870's		29. BASEMENT? YES () NO (X)	
8. DESCRIPTION OF LOCATION Holden's 2nd Addition 24 feet front North End Lot Block C		18. STYLE OR DESIGN		30. FOUNDATION MATERIAL Warrensburg Sandstone	
		19. ARCHITECT OR ENGINEER		31. WALL CONSTRUCTION Brick	
		20. CONTRACTOR OR BUILDER		32. ROOF TYPE AND MATERIAL Flat, Built-up Tar	
		21. ORIGINAL USE, IF APPARENT Commercial		33. NO. OF BAYS FRONT SIDE	
		22. PRESENT USE Flower Shop		34. WALL TREATMENT Drywall & Panel	
		23. OWNERSHIP PUBLIC () PRIVATE (X)		35. PLAN SHAPE Rectangular	
		24. OWNER'S NAME AND ADDRESS IF KNOWN J.F. Debacker, Jr. 434 E. Gay, Warrensburg		36. CHANGES (EXPLAIN IN NO. 42) ADDITION () ALTERED (X) MOVED ()	
9. COORDINATES UTM LAT LONG		25. OPEN TO PUBLIC? YES (X) NO ()		37. CONDITION INTERIOR Fair EXTERIOR Fair	
10. SITE () BUILDING (X) STRUCTURE () OBJECT ()		26. LOCAL CONTACT PERSON OR ORGANIZATION Show-Me RPC		38. PRESERVATION UNDERWAY? YES () NO (X)	
11. ON NATIONAL REGISTER? YES () NO (X)		27. OTHER SURVEYS IN WHICH INCLUDED None		39. ENDANGERED? BY WHAT? YES () NO (X)	
12. IS IT ELIGIBLE? YES () NO (X)				40. VISIBLE FROM PUBLIC ROAD? YES (X) NO ()	
13. PART OF ESTAB. HIST. DISTRICT? YES () NO (X)				41. DISTANCE FROM AND FRONTAGE ON ROAD	
14. DISTRICT POTENTIAL? YES () NO (X)					
15. NAME OF ESTABLISHED DISTRICT					
42. FURTHER DESCRIPTION OF IMPORTANT FEATURES This building, like all the others on this block, has a large aluminum front with the original facade underneath.				<div style="border: 1px solid black; padding: 10px; text-align: center;"> PHOTO MUST BE PROVIDED </div>	
43. HISTORY AND SIGNIFICANCE A grocery was on the first floor and offices were on the second in 1883. A harness shop was there in 1888 and 1893 (Joshua Kelly). Shakelford and Kelly were barbers at this address in 1900, as was a tailor (J.S. Anderson). A millinery business was at this spot in 1907 and 1914. By 1915 Russell Brothers Clothing had opened here and remained until 1926 when they moved their business to 206 North Holden (see Form #60).					
44. DESCRIPTION OF ENVIRONMENT AND OUTBUILDINGS This building is the second building south of the courthouse square on the west side of North Holden Street.					
45. SOURCES OF INFORMATION Warrensburg Sanborn Maps: 1883, 1888, 1893, 1898, 1907, 1914 Warrensburg City Directories: 1895, 1900, 1912 Personal Communication: Janie Uhler, August 13, 1980				46. PREPARED BY Tom Christopher 47. ORGANIZATION Show-Me RPC 48. DATE 7/24/80 49. REVISION DATE(S)	

JOHNSON

DEBACKER'S FLOWER SHOP

OTHER NAME(S)

TOWNSHIP

RANGE

SECTION

Form #62

Page 2

DeBacker's Flower Shop

Show-Me RPC

JO-AS-006-046



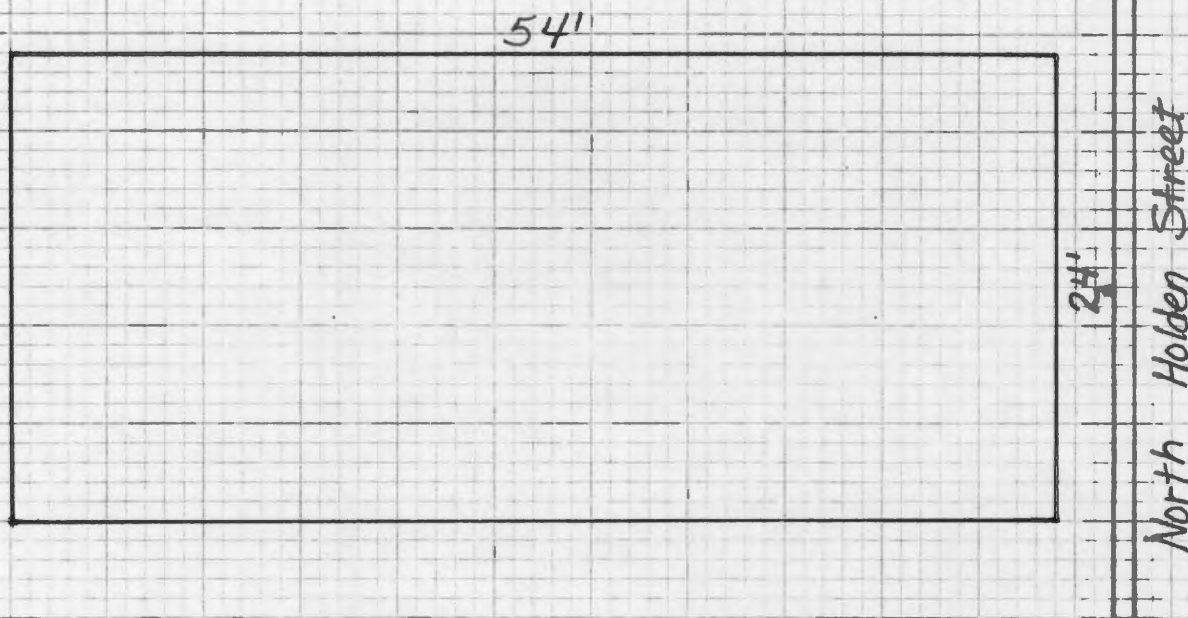
E. FACADE

FORM #42

PAGE 3

De Backer's Flowers

SHOW-ME RPC



NORTH



SCALE



1 BLOCK = 5 FEET



MISSOURI ARCHITECTURAL/HISTORIC INVENTORY SURVEY FORM

1. NO. 97		4. PRESENT LOCAL NAME(S) OR DESIGNATION(S) Lavonne's Beauty Shop		1. NO. 97
2. COUNTY Johnson		5. OTHER NAME(S)		
3. LOCATION OF NEGATIVES Show-Me RPC				
6. SPECIFIC LEGAL LOCATION TOWNSHIP _____ RANGE _____ SECTION _____ IF CITY OR TOWN, STREET ADDRESS 211 North Holden Street		16. THEMATIC CATEGORY 17. DATE(S) OR PERIOD 1860-1870		2. COUNTY Johnson
7. CITY OR TOWN IF RURAL, VICINITY Warrensburg		18. STYLE OR DESIGN		
8. DESCRIPTION OF LOCATION Grover's 1st Addition 24 feet of the front North of Ross part of Lot 95 & 96 Block B		19. ARCHITECT OR ENGINEER		
9. COORDINATES UTM LAT _____ LONG _____		20. CONTRACTOR OR BUILDER		4. PRESENT LOCAL NAME(S) OR DESIGNATION(S) Lavonne's Beauty Shop
10. SITE () BUILDING (X) STRUCTURE () OBJECT ()		21. ORIGINAL USE, IF APPARENT		
11. ON NATIONAL REGISTER? YES () NO (X)		22. PRESENT USE Beauty Shop		
12. IS IT ELIGIBLE? YES () NO (X)		23. OWNERSHIP PUBLIC () PRIVATE (X)		3. NO. OF STORIES 2
13. PART OF ESTAB. HIST. DISTRICT? YES () NO (X)		24. OWNER'S NAME AND ADDRESS IF KNOWN Gene Andrew Route 4, Warrensburg		
14. DISTRICT POTENTIAL? YES () NO (X)		25. OPEN TO PUBLIC? YES (X) NO ()		
15. NAME OF ESTABLISHED DISTRICT		26. LOCAL CONTACT PERSON OR ORGANIZATION Show-Me RPC		29. BASEMENT? YES () NO (X)
		27. OTHER SURVEYS IN WHICH INCLUDED None		
		28. NO. OF STORIES 2		
42. FURTHER DESCRIPTION OF IMPORTANT FEATURES The windows at the 211 address on the north facade have been blocked up and new brick and concrete repairs have been made. This is on the alley. The west facade has been redone with shake shingle awnings and a shake shingle canopy.		30. FOUNDATION MATERIAL Sandstone & Block		5. OTHER NAME(S)
		31. WALL CONSTRUCTION Brick		
		32. ROOF TYPE AND MATERIAL Flat, Built-up Tar		
43. HISTORY AND SIGNIFICANCE This two story building was a dry goods store in 1883. By 1888 it was a dry goods and a grocery. A millinery shop was upstairs at this time. By 1895 The City Bakery was here as was a restaurant operated by F.L. Shainholtz. By 1900 it was Strauss & Co. Bakers & Restaurant. In 1908 it was the Model Bakery and it was still a bakery in 1914. By the 1920's it had become Krohns Cash Grocery and later it became a meat market and was one of the last meat markets in Warrensburg. In 1907 The Twentieth Century Telephone Company was upstairs at this address.		33. NO. OF BAYS FRONT SIDE		6. TOWNSHIP Johnson
		34. WALL TREATMENT Panel		
		35. PLAN SHAPE Rectangle		
44. DESCRIPTION OF ENVIRONMENT AND OUTBUILDINGS An alley borders the 211 address on the north. No outbuildings are associated with it.		36. CHANGES (EXPLAIN IN NO. 42) ADDITION (X) ALTERED (X) MOVED ()		7. RANGE
		37. CONDITION INTERIOR Fair EXTERIOR Good		
		38. PRESERVATION UNDERWAY? YES () NO (X)		
45. SOURCES OF INFORMATION Warrensburg Sanborn Maps: 1883, 1888, 1893, 1898, 1907 1914 Warrensburg City Directories: 1895, 1900, 1908 Personal Interview: Hugh Reynolds, September 3, 1980		39. ENDANGERED? BY WHAT? YES () NO (X)		8. SECTION
		40. VISIBLE FROM PUBLIC ROAD? YES (X) NO ()		
		41. DISTANCE FROM AND FRONTAGE ON ROAD		
		46. PREPARED BY Tom Christopher		
		47. ORGANIZATION Show-Me RPC		
		48. DATE 9/5/80		
		49. REVISION DATE(S)		



JO-AS-006-048

Form #97
Page 2
Lavonne's Beauty
Show-Me RPC



W. FACADE



W. FACADE

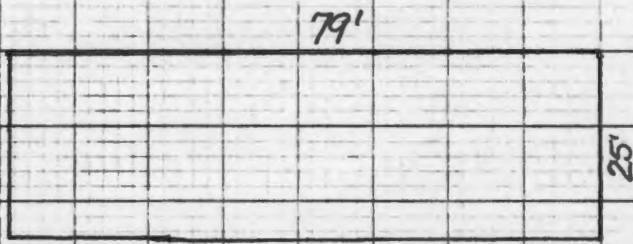
FORM #97

PAGE 3

Savonne's Beauty

SHOW-ME RPC

North Holden Street



NORTH



SCALE



1 BLOCK = 10 FEET





1. NO. 63		4. PRESENT LOCAL NAME(S) OR DESIGNATION(S) Appraisal service, H & R Block, <i>Avco Finance</i>		1. NO. 63
2. COUNTY Johnson		5. OTHER NAME(S) Lobban's & Connor-Waggoner's Ladies Wear		
3. LOCATION OF NEGATIVES <i>Show-Me RPC</i>				
6. SPECIFIC LEGAL LOCATION TOWNSHIP _____ RANGE _____ SECTION _____ IF CITY OR TOWN, STREET ADDRESS 212 North Holden St		16. THEMATIC CATEGORY		2. COUNTY Johnson
7. CITY OR TOWN IF RURAL, VICINITY Warrensburg		17. DATE(S) OR PERIOD 1870's		
8. DESCRIPTION OF LOCATION Holden's 2nd Addition South 25 feet of Lot 143, 144 and the West 40 feet of the North 10 feet of Lot 167 Block C		18. STYLE OR DESIGN		
9. COORDINATES UTM LAT _____ LONG _____		19. ARCHITECT OR ENGINEER		4. PRESENT LOCAL NAME(S) OR DESIGNATION(S) Appraisal Service, H & R Block
10. SITE () STRUCTURE () BUILDING (X) OBJECT ()		20. CONTRACTOR OR BUILDER		
11. ON NATIONAL REGISTER? YES () NO (X)		21. ORIGINAL USE, IF APPARENT Commercial		
12. IS IT ELIGIBLE? YES () NO (X)		22. PRESENT USE Commercial		28. NO. OF STORIES 2
13. PART OF ESTAB. YES () NO (X)		23. OWNERSHIP PUBLIC () PRIVATE (X)		
14. DISTRICT POTENTIAL? YES () NO (X)		24. OWNER'S NAME AND ADDRESS IF KNOWN Jarus Limited (H. Russell) 516 Christopher, Warrensburg		
15. NAME OF ESTABLISHED DISTRICT		25. OPEN TO PUBLIC? YES () NO ()		29. BASEMENT? YES () NO (X)
		26. LOCAL CONTACT PERSON OR ORGANIZATION Show-Me RPC		
		27. OTHER SURVEYS IN WHICH INCLUDED None		
42. FURTHER DESCRIPTION OF IMPORTANT FEATURES A complete aluminum front was added in 1970. On the north facade 8 windows appear, on the second story, to be original. The window heads consist of one row of verticle stretcher bricks arched over the windows. Three windows on the first story are boarded up. These have 2 rows of header bricks in a slight arch. Three short chimneys can be seen.		40. VISIBLE FROM PUBLIC ROAD? YES (X) NO ()		5. OTHER NAME(S)
43. HISTORY AND SIGNIFICANCE This was grocery from 1883 to 1898. Jones and Trader were cigar manufacturers at this address in 1900. The Postal Telegraph Co. was also here in 1895, as was G.A. Lobban the grocer in 1895. After the turn of the centruy it became a dry goods store and remained this for many years, being known as Lobbans. The Warrensburg Conservatory of Music was upstairs in 1917. It became Connor Waggoner's Ladies Wear in later years, but they moved across the street in November of 1980.		41. DISTANCE FROM AND FRONTAGE ON ROAD		
44. DESCRIPTION OF ENVIRONMENT AND OUTBUILDINGS This building is on the southeast corner of the courthouse square on the corner of north Holden and Hout Street. Early Warrensburg maps show Hout St. as W. Market or even S. Market, but it is now Hout Street.		45. SOURCES OF INFORMATION Warrensburg Sanborn Maps: 1883, 1888, 1893, 1898, 1907, 1914 Warrensbur City Directories: 1895, 1900, 1912		
46. PREPARED BY Tom Christopher		47. ORGANIZATION Show-Me RPC		6. TOWNSHIP
48. DATE 7/24/80		49. REVISION DATE(S)		

Form #63

Page 2

App. Svc., H & R

Show-Me RPC

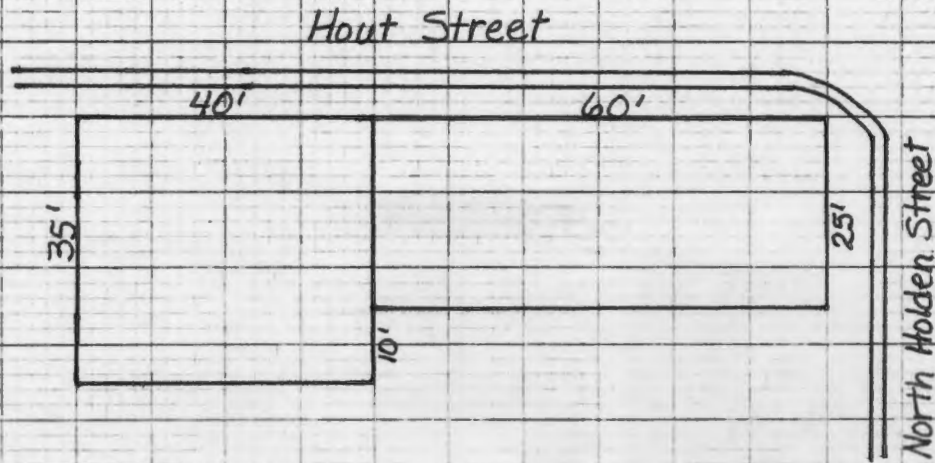


E. FACADE



N. FACADE

FORM #63
 PAGE 3
 Appraisal Service
 SHOW-ME-RPC



NORTH



SCALE



1 BLOCK = 10 FEET





MISSOURI OFFICE OF HISTORIC PRESERVATION

ARCHITECTURAL/HISTORIC INVENTORY SURVEY FORM

80300088

1. NO. 96		4. PRESENT LOCAL NAME(S) OR DESIGNATION(S) Connor Wagoner's Clothing JO-AS-006-049		1. NO. 96
2. COUNTY Johnson		5. OTHER NAME(S) Gambles/Carp & Co./Church Office/Business Mens Club		
3. LOCATION OF NEGATIVES Show-Me RPC				
6. SPECIFIC LEGAL LOCATION TOWNSHIP _____ RANGE _____ SECTION _____ IF CITY OR TOWN, STREET ADDRESS 213-215 North Holden Street		16. THEMATIC CATEGORY 17. DATE(S) OR PERIOD ca 1883		2. COUNTY Johnson
7. CITY OR TOWN IF RURAL, VICINITY Warrensburg		18. STYLE OR DESIGN		
8. DESCRIPTION OF LOCATION Grover's 1st Addition 45 feet of the front South end of Lot 49 & 50 Block B		19. ARCHITECT OR ENGINEER		
9. COORDINATES UTM LAT LONG		20. CONTRACTOR OR BUILDER		4. PRESENT LOCAL NAME(S) OR DESIGNATION(S) Connor Wagoner's Clothing
10. SITE () STRUCTURE () BUILDING (X) OBJECT ()		21. ORIGINAL USE, IF APPARENT		
11. ON NATIONAL REGISTER ? YES () NO (X)		22. PRESENT USE Ladie's Clothing Sales		
12. IS IT ELIGIBLE ? YES () NO (X)		23. OWNERSHIP PUBLIC () PRIVATE (X)		5. OTHER NAME(S) Gambles/Carp & Co.
13. PART OF ESTAB. YES () NO (X)		24. OWNER'S NAME AND ADDRESS IF KNOWN R & B Hursh & M. Broadbent 322 W. South, Warrensburg		
14. DISTRICT YES () NO (X)		25. OPEN TO PUBLIC ? YES (X) NO ()		
15. NAME OF ESTABLISHED DISTRICT		26. LOCAL CONTACT PERSON OR ORGANIZATION Show-Me RPC		6. TOWNSHIP RANGE
42. FURTHER DESCRIPTION OF IMPORTANT FEATURES This building has a complete new west facade and would be impossible to restore. The windows on the south facade are still present, but brick work has been done in various places. Eight windows are on the second story south facade. The interior has been redone extensively.		27. OTHER SURVEYS IN WHICH INCLUDED None		
43. HISTORY AND SIGNIFICANCE The 1883 maps show this building as a dry goods store with Shepard & Co. being here in 1895. Soon after this they moved to the Masonic building. Offices were located upstairs with many of the occupants being lawyers. By 1900 it was known as Warnick Brothers Hardware. By 1912 it was still a hardware store, but it was known as E.N. Warnicks Hardware. It continued as this thru the 1950's.		46. PREPARED BY Tom Christopher		
44. DESCRIPTION OF ENVIRONMENT AND OUTBUILDINGS This building is bordered on the south by an alley and no outbuildings are associated with it.		47. ORGANIZATION Show-Me RPC		SECTION
45. SOURCES OF INFORMATION Warrensburg Sanborn Maps: 1883, 1888, 1893, 1898, 1907 1914 Warrensburg City Directories: 1895, 1900, 1908, 1912		48. DATE 9/5/80		
		49. REVISION DATE(S)		

PHOTO
MUST
BE
PROVIDED

JO-AS-006-049

Form #96

Page 2

Connor Wagoner's

Show-Me RPC




W. FACADE

FORM #96

PAGE 3

Connor Wagoner's

SHOW-ME RPC



NORTH



SCALE



1 BLOCK = 10 FEET



MISSOURI OFFICE OF HISTORIC PRESERVATION

ARCHITECTURAL/HISTORIC INVENTORY SURVEY FORM

80J06087

1. NO. 95		4. PRESENT LOCAL NAME(S) OR DESIGNATION(S) Ike Martin Music Store		1. NO. 95	
2. COUNTY Johnson		5. OTHER NAME(S) (Swans)		2. COUNTY Johnson	
3. LOCATION OF NEGATIVES Show-Me RPC				4. PRESENT LOCAL NAME(S) OR DESIGNATION(S) Ike Martin Music Store	
6. SPECIFIC LEGAL LOCATION TOWNSHIP _____ RANGE _____ SECTION _____ IF CITY OR TOWN, STREET ADDRESS 217 North Holden Street		16. THEMATIC CATEGORY 17. DATE(S) OR PERIOD ca 1883		28. NO. OF STORIES 2 29. BASEMENT? YES () NO (X)	
7. CITY OR TOWN IF RURAL, VICINITY Warrensburg		18. STYLE OR DESIGN Victorian Renaissance		30. FOUNDATION MATERIAL Wbg Sandstone/Block	
8. DESCRIPTION OF LOCATION Grover's 1st Addition South 23 7/8 feet of the North 73 7/8 feet of Lot 49 & 50 Block B		19. ARCHITECT OR ENGINEER		31. WALL CONSTRUCTION Brick	
		20. CONTRACTOR OR BUILDER		32. ROOF TYPE AND MATERIAL Flat, Built-up Tar	
		21. ORIGINAL USE, IF APPARENT Commercial		33. NO. OF BAYS FRONT SIDE	
		22. PRESENT USE Music Store		34. WALL TREATMENT Plaster & Panel	
		23. OWNERSHIP PUBLIC () PRIVATE (X)		35. PLAN SHAPE Rectangle	
		24. OWNER'S NAME AND ADDRESS IF KNOWN Charles Fitzgerald 905 E. Clark, Warrensburg		36. CHANGES (EXPLAIN IN NO. 42) ADDITION () ALTERED (X) MOVED ()	
9. COORDINATES UTM LAT LONG		25. OPEN TO PUBLIC? YES (X) NO ()		37. CONDITION INTERIOR Good EXTERIOR Good	
10. SITE () BUILDING (X) STRUCTURE () OBJECT ()		26. LOCAL CONTACT PERSON OR ORGANIZATION Show-Me RPC		38. PRESERVATION UNDERWAY? YES () NO (X)	
11. ON NATIONAL REGISTER? YES () NO (X)		27. OTHER SURVEYS IN WHICH INCLUDED None		39. ENDANGERED? BY WHAT? YES () NO (X)	
12. IS IT ELIGIBLE? YES () NO (X)				40. VISIBLE FROM PUBLIC ROAD? YES (X) NO ()	
13. PART OF ESTAB. HIST. DISTRICT? YES () NO (X)				41. DISTANCE FROM AND FRONTAGE ON ROAD	
14. DISTRICT POTENTIAL? YES () NO (X)					
15. NAME OF ESTABLISHED DISTRICT					
42. FURTHER DESCRIPTION OF IMPORTANT FEATURES This building has undergone various changes over the years on the first story, but the second story is very near to its original design. It is the same trim that is at 219, and the building really encompasses both addresses				9. OTHER NAME(S) (Swans) PHOTO MUST BE PROVIDED	
43. HISTORY AND SIGNIFICANCE In 1883 The Journal Democrat newspaper was located at this address along with a china shop. By 1888 it had become a grocery with offices being in the upstairs. By 1895 E.R. Wood was running a grocery here and the Chicago Dental Parlors was upstairs. It became a furniture store soon after this, being run by C.A. Danner in 1908. By 1914 it was a jewelry and music store. Later it became the Mainstreet Theater, and it continued as such thru the 1940's. It then became Highland's Gifts & Jewelry.					
44. DESCRIPTION OF ENVIRONMENT AND OUTBUILDINGS No outbuildings are associated with this building. It is on the east side of North Holden Street and is opposite the junction of Hout Street with North Holden Street.					
45. SOURCES OF INFORMATION Warrensburg Sanborn Maps: 1883, 1888, 1893, 1898, 1907 1914 Warrensburg City Directories: 1895-1908				46. PREPARED BY Tom Christopher 47. ORGANIZATION Show-Me RPC 48. DATE 9/5/80 49. REVISION DATE(S)	

1. NO. 95
2. COUNTY Johnson
4. PRESENT LOCAL NAME(S) OR DESIGNATION(S) Ike Martin Music Store
9. OTHER NAME(S) (Swans)
6. TOWNSHIP
RANGE
SECTION

JO-AS-006-050

Form #95

Page 2

Ike Martin Music

Show-Me RPC



W. FACADE


FORM #95

PAGE 3

Ike Martin

SHOW-ME RPC

North Holden Street



NORTH



SCALE



1 BLOCK = 10 FEET



MISSOURI ARCHITECTURAL/HISTORIC INVENTORY SURVEY FORM

ARCHITECTURAL/HISTORIC INVENTORY SURVEY FORM

80500086

1. NO. 94		4. PRESENT LOCAL NAME(S) OR DESIGNATION(S) Fitzgerald's Law Office JO-AS-006-051		1. NO. 94	
2. COUNTY Johnson		5. OTHER NAME(S)			2. COUNTY Johnson
3. LOCATION OF NEGATIVES Show-Me RPC					
6. SPECIFIC LEGAL LOCATION TOWNSHIP _____ RANGE _____ SECTION _____ IF CITY OR TOWN, STREET ADDRESS 219 North Holden Street		16. THEMATIC CATEGORY 17. DATE(S) OR PERIOD ca 1883		2. COUNTY Johnson	
7. CITY OR TOWN IF RURAL, VICINITY Warrensburg		18. STYLE OR DESIGN Victorian Renaissance			3. LOCATION OF NEGATIVES Show-Me RPC
8. DESCRIPTION OF LOCATION Grover's 1st Addition North 23 7/8 feet and the South 67 7/8 feet of Lot 49 & 50 Block B		19. ARCHITECT OR ENGINEER		4. PRESENT LOCAL NAME(S) OR DESIGNATION(S) Fitzgerald's Law Office	
		20. CONTRACTOR OR BUILDER			5. OTHER NAME(S)
		21. ORIGINAL USE, IF APPARENT Commercial		6. TOWNSHIP	
		22. PRESENT USE Law Offices			7. RANGE
		23. OWNERSHIP PUBLIC () PRIVATE (X)		8. SECTION	
		24. OWNER'S NAME AND ADDRESS IF KNOWN Charles Fitzgerald 905 E. Clark, Warrensburg			9. SECTION
9. COORDINATES UTM LAT LONG		25. OPEN TO PUBLIC? YES (X) NO ()		10. SECTION	
10. SITE () BUILDING (X) STRUCTURE () OBJECT ()		26. LOCAL CONTACT PERSON OR ORGANIZATION Show-Me RPC			11. SECTION
11. ON NATIONAL REGISTER? YES () NO (X)		27. OTHER SURVEYS IN WHICH INCLUDED None		12. SECTION	
12. IS IT ELIGIBLE? YES () NO (X)					13. SECTION
13. PART OF ESTAB. HIST. DISTRICT? YES () NO (X)				14. SECTION	
14. DISTRICT POTENTIAL? YES () NO (X)					15. SECTION
15. NAME OF ESTABLISHED DISTRICT				16. SECTION	
42. FURTHER DESCRIPTION OF IMPORTANT FEATURES This building was remodeled in 1973 with brick work being done on the lower part of the west facade. The interior has been completely rep paneled. On the west facade is unusual trim that appears to be Warrensburg Sandstone, forming a slightly arched course across the west facade. Pilasters extend from the second floor to the cornice.		PHOTO MUST BE PROVIDED			17. SECTION
43. HISTORY AND SIGNIFICANCE In the early years this was a hardware store with a tin shop in the upstairs room/s. In the late 1890's it became the J.V. Murray Drugstore. By 1908 T.J. Draper had taken over the business and renamed it The Courthouse Drugstore. It continued as this for many years.				18. SECTION	
44. DESCRIPTION OF ENVIRONMENT AND OUTBUILDINGS No outbuildings are located with this building. It is now the end building and is bordered by a park on the north facade.					19. SECTION
45. SOURCES OF INFORMATION Warrensburg Sanborn Maps: 1883, 1888, 1893, 1898, 1907 1914, 1924 Warrensburg City Directories: 1900, 1908 Personal Interview: Charles Fitzgerald, August 28, 1980		46. PREPARED BY Tom Christopher 47. ORGANIZATION Show-Me RPC 48. DATE 9/5/80		20. SECTION	
		49. REVISION DATE(S)			21. SECTION

JO-AS-006-051

Form #94

Page 2

Fitzgerald's Law

Show-Me RPC



W. FACADE



MISSOURI OFFICE OF HISTORIC PRESERVATION

ARCHITECTURAL/HISTORIC INVENTORY SURVEY FORM



1. NO. <div style="text-align: center;">93</div>		4. PRESENT LOCAL NAME(S) OR DESIGNATION(S) <div style="text-align: center;">Vacant Lot</div>		1. NO. <div style="text-align: center;">93</div>
2. COUNTY <div style="text-align: center;">Johnson</div>		JO-AS-006-078		Johnson
3. LOCATION OF NEGATIVES <div style="text-align: center;">Show-Me RPC</div>		5. OTHER NAME(S) <div style="text-align: center;">(Burchfield's Music Store)</div>		
6. SPECIFIC LEGAL LOCATION TOWNSHIP _____ RANGE _____ SECTION _____ IF CITY OR TOWN, STREET ADDRESS <div style="text-align: center;">221-223 North Holden Street</div>		16. THEMATIC CATEGORY		
7. CITY OR TOWN IF RURAL, VICINITY <div style="text-align: center;">Warrensburg</div>		17. DATE(S) OR PERIOD		Vacant Lot
8. DESCRIPTION OF LOCATION <div style="text-align: center;">Grover's 1st Addition 50 feet of the front North end of Lot 49 and 50 Block B</div>		18. STYLE OR DESIGN		
9. COORDINATES UTM LAT _____ LONG _____		19. ARCHITECT OR ENGINEER		
10. SITE (X) BUILDING () STRUCTURE () OBJECT ()		20. CONTRACTOR OR BUILDER		Johnson
11. ON NATIONAL REGISTER? YES () NO (X)		21. ORIGINAL USE, IF APPARENT <div style="text-align: center;">Commercial</div>		
12. IS IT ELIGIBLE? YES () NO (X)		22. PRESENT USE <div style="text-align: center;">Small Park Area</div>		
13. PART OF ESTAB. HIST. DISTRICT? YES () NO (X)		23. OWNERSHIP PUBLIC () PRIVATE ()		Johnson
14. DISTRICT POTENTIAL? YES () NO (X)		24. OWNER'S NAME AND ADDRESS IF KNOWN		
15. NAME OF ESTABLISHED DISTRICT		25. OPEN TO PUBLIC? YES () NO ()		
42. FURTHER DESCRIPTION OF IMPORTANT FEATURES <div style="text-align: center;">Two buildings were originally located at this vacant lot. Both were large two story buildings, being built about 1885. They were of a Victorian design with pediments.</div>		26. LOCAL CONTACT PERSON OR ORGANIZATION		Johnson
		27. OTHER SURVEYS IN WHICH INCLUDED <div style="text-align: center;">None</div>		
		28. NO. OF STORIES		
		29. BASEMENT? YES () NO ()		Johnson
		30. FOUNDATION MATERIAL		
		31. WALL CONSTRUCTION		
		32. ROOF TYPE AND MATERIAL		Johnson
		33. NO. OF BAYS FRONT SIDE		
		34. WALL TREATMENT		
		35. PLAN SHAPE		Johnson
		36. CHANGES (EXPLAIN IN NO. 42) ADDITION () ALTERED () MOVED ()		
		37. CONDITION INTERIOR EXTERIOR		
		38. PRESERVATION UNDERWAY? YES () NO ()		Johnson
		39. ENDANGERED? BY WHAT? YES () NO ()		
		40. VISIBLE FROM PUBLIC ROAD? YES () NO ()		
		41. DISTANCE FROM AND FRONTAGE ON ROAD		Johnson
43. HISTORY AND SIGNIFICANCE <div style="text-align: center;">The 221 N. Holden address was a furniture store thru its early years, starting out as that. About the only period that it wasn't a furniture store was around 1907 when it became a restaurant. In 1895 it was known as Brown and Robinson Furniture & Undertaking, and it continued as this through the first part of the century. By 1912 it was the C.A. Danner Furniture and Undertaking, and by 1924 it had become Phillips & Dickson Undertaking and Funeral Supplies. At the 223 address it was used for offices during the 1880's, 90's, and the early 1900's. By 1908 (Cont'd Page 2)</div>		PHOTO MUST BE PROVIDED		Johnson
44. DESCRIPTION OF ENVIRONMENT AND OUTBUILDINGS <div style="text-align: center;">This vacant lot is on the corner of East Market and North Holden Streets.</div>				
45. SOURCES OF INFORMATION <div style="text-align: center;">Warrensburg Sanborn Maps: 1883, 1888, 1893, 1898, 1907 1914 Warrensburg City Directories: 1895, 1900, 1908, 1912</div>		46. PREPARED BY <div style="text-align: center;">Tom Christopher</div>		
		47. ORGANIZATION <div style="text-align: center;">Show-Me RPC</div>		Johnson
		48. DATE <div style="text-align: center;">9/5/80</div>		
		49. REVISION DATE(S)		

Form #93
Page 2
Vacant Lot
Show-Me RPC

#43

the Johnson County Trust Co. was at this location. By 1913 it had become the American Bank and remained that through the 1920's. In later years it became Burchfield's Music House and it remained that until it burned in the early 1960's.

MISSOURI OFFICE OF HISTORIC PRESERVATION

ARCHITECTURAL/HISTORIC INVENTORY SURVEY FORM

(20-500001)

1. NO. 8		4. PRESENT LOCAL NAME(S) OR DESIGNATION(S) Johnson County Courthouse		1. COUNTY Johnson	
2. COUNTY Johnson		5. OTHER NAME(S) 300 N. Holden		2. PRESENT LOCAL NAME(S) OR DESIGNATION(S) Johnson County Courthouse	
3. LOCATION OF NEGATIVES Show-Me RPC		16. THEMATIC CATEGORY		28. NO. OF STORIES 3+Tower	
6. SPECIFIC LEGAL LOCATION TOWNSHIP _____ RANGE _____ SECTION _____ IF CITY OR TOWN, STREET ADDRESS		17. DATE(S) OR PERIOD 1898		29. BASEMENT? YES () NO (X)	
7. CITY OR TOWN IF RURAL, VICINITY Warrensburg		18. STYLE OR DESIGN Richardsonian Romanesque		30. FOUNDATION MATERIAL Sandstone	
8. DESCRIPTION OF LOCATION Located on public square made up of North Holden, West Market, Maynard, and Hout Streets.		19. ARCHITECT OR ENGINEER George E. McDonald		31. WALL CONSTRUCTION Sandstone	
9. COORDINATES UTM LAT _____ LONG _____		20. CONTRACTOR OR BUILDER J.M. Anderson		32. ROOF TYPE AND MATERIAL Gabled with Shingle	
10. SITE () STRUCTURE () BUILDING (X) OBJECT ()		21. ORIGINAL USE, IF APPARENT Courthouse		33. NO. OF BAYS FRONT SIDE	
11. ON NATIONAL REGISTER? YES (X) NO ()		22. PRESENT USE Courthouse		34. WALL TREATMENT Plaster	
12. IS IT ELIGIBLE? YES (X) NO ()		23. OWNERSHIP PUBLIC (X) PRIVATE ()		35. PLAN SHAPE Irregular	
13. PART OF ESTAB. HIST. DISTRICT? YES () NO (X)		24. OWNER'S NAME AND ADDRESS IF KNOWN		36. CHANGES (EXPLAIN IN NO. 42) ADDITION () ALTERED (X) MOVED ()	
14. DISTRICT POTENTIAL? YES () NO (X)		25. OPEN TO PUBLIC? YES (X) NO ()		37. CONDITION INTERIOR Good EXTERIOR Good	
15. NAME OF ESTABLISHED DISTRICT		26. LOCAL CONTACT PERSON OR ORGANIZATION Show-Me RPC		38. PRESERVATION UNDERWAY? YES () NO (X)	
42. FURTHER DESCRIPTION OF IMPORTANT FEATURES The north door of this building has been blocked in and is no longer in use. The goddess statue that was on the east facade was recently removed. A Goddess of Liberty statue is still present on the top of the dome. Arched windows and arched entrances are predominant, but a few windows are not arched and three minor (Cont'd Page 2)		27. OTHER SURVEYS IN WHICH INCLUDED None		39. ENDANGERED? BY WHAT? YES () NO (X)	
43. HISTORY AND SIGNIFICANCE A frame courthouse was on this site before the present one was built. After it burned, the present courthouse was started in July of 1896 and construction was finally finished in January of 1898. The cost was \$50,585. The first court was held in the new building in February of 1898. The original frame courthouse building on this lot was 30 x 50 and the current building is 184 x 104 ft.		40. VISIBLE FROM PUBLIC ROAD? YES (X) NO ()		41. DISTANCE FROM AND FRONTAGE ON ROAD 35 Yards	
44. DESCRIPTION OF ENVIRONMENT AND OUTBUILDINGS No outbuildings are associated with the present building. A large parking lot is to the west of the building.		46. PHOTO MUST BE PROVIDED		5. OTHER NAME(S)	
45. SOURCES OF INFORMATION Warrensburg Sanborn Maps: 1898, 1907, 1914 Ewing Cockrell, History of Johnson County, MO., Historical Publishing Co., Topeka, Kansas, 1918. Richard Pare, Court House: A Photographic Document, Horizon Press, 1978.		47. ORGANIZATION Show-Me RPC		6. TOWNSHIP	
48. DATE 9/18/80		49. REVISION DATE(S)		RANGE	
				SECTION	

Form #8

Page 2

Johnson County Courthouse

Show-Me RPC

#42

entrances are not arched. The four major entrances are semi-circular arched entries. The east entrance, which faces North Holden Street, has polished stone columns. New doors and windows are in all the entrances. The four corner towers are topped with small decorative finials. Stepped gables are over the north and south entrances. Chimneys are also evident on the north and south. The building is of a rough faced, course ashlar finish that is the Warrensburg Sandstone. Small decorative, singular columns are near the tops of each corner of the towers. Four polished granite columns are present on the central tower and they stand out due to their contrast. The building has been cleaned and was repainted and shingled within the last few years. The central tower has four clocks, one facing each direction. The S-curved roofs of the corner towers are rather unique.



E FACADE



E FACADE



W. FACADE



N. FACADE



S. FACADE

JO-AS-006-052

ca 1912



ca 1910



ca 1907



Court House, Warrensburg, Mo.



ca 1938

Johnson County Court House,
Warrensburg, Mo.



ca 1916

MISSOURI COURTHOUSES

JOHNSON COUNTY

Marian M. Ohman
Coordinator, Art History Programs

Warrensburg, the county seat of Johnson County, was laid out on a high ridge with a commanding scenic view. Until they built their first courthouse, courts met in various places.

The initial appropriation of \$2,500 for Johnson County's first courthouse came in March 1838. The court accepted plans presented by Harvey Dyer, supervisor of construction, and awarded the building contract to William N. Wade.

Originally, the plans called for a 44-by-36-foot, two-story, brick building, with three doors, but this was later modified to a 36 foot square. Although a cupola was anticipated in the original design, the lack of funds prevented it ever being built.

A subsequent appropriation brought the total cost to \$2,800. The court accepted the building July 28, 1842, after a prolonged construction period (Fig. 1). The courtroom on the first story had a brick floor; the second story, with offices, was laid with random-width boards.

This is the only surviving example of one of the most popular Missouri 19th century courthouse designs. It was used for county business until 1878, when the commercial emphasis moved several blocks east toward the railroad. The building continued in use as a private residence until 1965, when the Johnson County Historical Society bought it and began restoration.

Exterior additions had been made, the brick stuccoed, and the first-floor courtroom, which originally occupied the entire first floor, had been divided into several rooms. Restoration has been guided by the original specifications and has proceeded as funds became available through voluntary contribution. Now fur-



Fig. 1. Johnson County Courthouse, 1838-1878, restoration began 1965.

(Courtesy: State Historical Society of Missouri)



Fig. 2. Johnson County Courthouse, 1875-1890s.
(From: Atlas Map of Johnson County, Missouri, 1877)

County Johnson
Organized Dec. 13, 1834
Named After ... Richard M.
Johnson of
Kentucky
County Seat ... Warrensburg



nished as a courthouse, a few original items are supplemented by appropriate period pieces. It is on the National Register of Historic Places.

Johnson County's second courthouse, located on the square several blocks east of the old square, came as a result of a business population shift to the new railroad depot. Citizens of Warrensburg donated a courthouse in 1875 after the county rejected bond proposals to provide facilities. The simple frame building on the west side of the square measured about 30 by 50 feet (Fig. 2). It was used for part of the county's business activities until the 1890s.

After Johnson County citizens approved a \$50,000 bond issue for a new courthouse, the court began considering plans. Among the architects submitting proposals for the 1896 courthouse were St. Louis architect J. B. Legg, who designed courthouses for Gasconade, Mississippi and St. Charles counties between 1896-1900, and Gunn and Curtis, who planned the 1891 Henry County courthouse. But the Johnson County Court was impressed with a design submitted by architect George E. McDonald for their anticipated courthouse (Fig. 3). They met with him and then traveled to several cities in Nebraska to examine his work and check references on his reliability and trustworthiness.

Apparently satisfied with what they found, they awarded him the commission in March 1896 and approved his plans for an 84-by-104-foot, two-story building, constructed of Warrensburg sandstone. In May, J.M. Anderson, Emporia, Kansas, received the building contract for about \$50,000.

Problems arose immediately with the public; there was dissatisfaction about the choice of the architect and the fact that McDonald instead of a county man was appointed supervisor. Some Johnson Countians doubted that the building could be erected for \$50,000; further irritation erupted when the court did not require bond from McDonald.

Cornerstone ceremonies took place August 25, 1896, but the project was beset with problems. It became



Fig. 3. Johnson County Courthouse, 1896.
Architect: George E. McDonald
(Courtesy: State Historical Society of Missouri)

obvious that the construction would not be finished by the estimated date in December 1896, nor was it completed a year later. Not until January 1898 did the court accept the building, but costs ran only \$585 above the \$50,000 appropriation.

As soon as county officials moved in, the probate judge, who, much to his annoyance, had been assigned space in the basement, itemized 11 protests. He claimed the courthouse was an unfit place to keep records; sandstone had been a poor choice of building material since it admitted moisture; there was inadequate ventilation; his rooms were in inaccessible quarters; the rooms were poorly lighted, et al.

In spite of the judge's objections, Johnson County continues to use this courthouse. Three other Missouri examples of McDonald's courthouse design are in Andrew, Bates and Lawrence counties, all built within a 5-year period. This courthouse, along with the first Johnson County courthouse, is included on the National Register of Historic Places.

BIBLIOGRAPHY

Books

- Cockrell, Ewing. *History of Johnson County, Missouri*. Cleveland: Historical Publishing Company, 1918.
The Golden Years: Fiftieth Anniversary Johnson County Historical Society, 1920-1970. compiled by Mary Miller Smiser, ed. by F. C. Eickelberg.

Unpublished Studies

- "Old Courthouse." Mimeographed tour guide. Available at State Historical Society, Columbia.

Newspapers

- (Warrensburg) *Journal-Democrat*, March 20, 27, April 3, 10, May 15, Aug. 28, 1896.
(Warrensburg) *Standard-Herald*, March 10, 13, 20, 24, April 7, 10,

May 13, 1896; Jan. 22, 1898.

Manuscript Collections

- Work Projects Administration, Historical Records Survey, Missouri, 1935-1942, Johnson County. Located in Joint Collection: University of Missouri. Western Historical Manuscript Collection-Columbia and State Historical Society of Missouri Manuscripts.

Atlases

- Atlas Map of Johnson County, Missouri*. St. Louis: Atlas Publishing Company, 1877.
Standard Atlas of Johnson County, Missouri. Chicago: George A. Ogle and Company, 1898.









MISSOURI OFFICE OF HISTORIC PRESERVATION

ARCHITECTURAL/HISTORIC INVENTORY SURVEY FORM

80J00082

1. NO. 89		4. PRESENT LOCAL NAME(S) OR DESIGNATION(S) Masonic Temple Building		1. NO. 89
2. COUNTY Johnson		5. OTHER NAME(S) Shepards Building		
3. LOCATION OF NEGATIVES Show-Me RPC		JO-AS-006-053		
6. SPECIFIC LEGAL LOCATION TOWNSHIP _____ RANGE _____ SECTION _____ IF CITY OR TOWN, STREET ADDRESS 301-303 N Holden/103 E Market		16. THEMATIC CATEGORY		2. COUNTY Johnson
7. CITY OR TOWN IF RURAL, VICINITY Warrensburg		17. DATE(S) OR PERIOD 1893		
8. DESCRIPTION OF LOCATION Grover's 1st Addition South 1/3 of Lot 47 and Lot 48 Block C		18. STYLE OR DESIGN High Victorian Itallinate		
9. COORDINATES UTM LAT _____ LONG _____		19. ARCHITECT OR ENGINEER		4. PRESENT LOCAL NAME(S) OR DESIGNATION(S) Masonic Temple Building
10. SITE () STRUCTURE () BUILDING (X) OBJECT ()		20. CONTRACTOR OR BUILDER		
11. ON NATIONAL REGISTER? YES () NO (X)		21. ORIGINAL USE, IF APPARENT Masonic Building & Offices		
12. IS IT ELIGIBLE? YES (X) NO ()		22. PRESENT USE Chiropracter & Employment Office		5. TOWNSHIP Johnson
13. PART OF ESTAB. YES () NO (X)		23. OWNERSHIP PUBLIC () PRIVATE (X)		
14. DISTRICT YES (X) NO ()		24. OWNER'S NAME AND ADDRESS IF KNOWN Larry Lewis 3202 Alsup, Columbia, MO		
15. NAME OF ESTABLISHED DISTRICT		25. OPEN TO PUBLIC? YES (X) NO ()		6. RANGE
42. FURTHER DESCRIPTION OF IMPORTANT FEATURES This building is undergoing remodeling on the interior and exterior now (1980). Some remodeling took place in 1960. A large Masonic entrance is on the south facade (see picture #2) which is still very original except for a modern door with side windows. This large arched entrance is decorated with Masonic symbols(Cont's Page 2)		26. LOCAL CONTACT PERSON OR ORGANIZATION Show-Me RPC		
43. HISTORY AND SIGNIFICANCE This building housed the Masonic Hall originally, but it also had other offices. By 1895 a boot and shoe store was here as was a jeweler and also lawyers and abstractors. In 1900 J.B. Clark was still selling shoes here, but also the Missouri & Kansas Telephone Co. was also here on the second floor. In addition Dr. J.D. Peak (a dentist), C.E. Jamison (an osteopath), and other professional offices were here. Shepards was also in the north portion of the lower story. In 1905 the American Bank was founded and located in this building. It moved later and combined with the (Cont'd Page 2)		27. OTHER SURVEYS IN WHICH INCLUDED None		
44. DESCRIPTION OF ENVIRONMENT AND OUTBUILDINGS This is a corner building and is located opposite the courthouse square. No outbuildings are associated with it, but a small walkway area separates it from the Sweeney-Phillips Funeral building.		45. SOURCES OF INFORMATION Warrensburg Sanborn Maps: 1893, 1898, 1907, 1914, 1924 Warrensburg City Directories: 1895, 1900, 1908		7. SECTION
46. PREPARED BY Tom Christopher		47. ORGANIZATION Show-Me RPC		
48. DATE 9/17/80		49. REVISION DATE(S)		

#42

and the date 1893 and Masonic Temple is carved above this. Original pictures show two more entrances on this facade with one being east of the arched entrance and one west of the arched entrance. The one to the west has been changed as originally the doorway was between two windows. Now it has a doorway where the east window used to be, and the old doorway and west window have been bricked over. The southeast entrance has been remodeled and doesn't blend in with the building. Large sandstone pilasters are spaced between the first and second stories. A stringcourse with dentils extends around the building between the first and second story. A row of dentils also are present on the cornice. The windows are in series of threes, except at the southwest corner on the south facade where it is four. The third story has the eyebrow or hood mold window heads. The second story has rectangular arched window heads. Plain window heads are on the lower story. Two entrances are on the west facade.

#43

Johnson County Trust Co. to become the American Trust Company. By 1914 it still housed Shepards, the bank, the telephone exchange, offices, and the Masonic Hall. The bank was gone by 1924 and stores were on the first floor, club rooms were on the second and the Lodge Hall was still on the third. Shepards continued in business at this address until 1979, occupying the same spot. The rest of the building had various occupants.

JO-AS-006-053

Form #89

Page 3

Masonic Temple

Show-Me RPC



S. FACADE



S. FACADE



W. & S. FACADE




W. FACADE

FORM #89

PAGE 4

Masonic Temple

SHOW-ME RPC



NORTH



SCALE



1 BLOCK = 10 FEET









MISSOURI OFFICE OF HISTORIC PRESERVATION

ARCHITECTURAL/HISTORIC INVENTORY SURVEY FORM

80J00081

1. NO. 88		4. PRESENT LOCAL NAME(S) OR DESIGNATION(S) Barry Finkle Law Office/Mo Extension Center (above)		1. NO. 88	
2. COUNTY Johnson		5. OTHER NAME(S) Warrensburg Sewing Center			2. COUNTY Johnson
3. LOCATION OF NEGATIVES Show-Me RPC		JO-AS-006-054			
6. SPECIFIC LEGAL LOCATION TOWNSHIP _____ RANGE _____ SECTION _____ IF CITY OR TOWN, STREET ADDRESS 305 North Holden Street		16. THEMATIC CATEGORY		3. NO. OF STORIES 2	
7. CITY OR TOWN IF RURAL, VICINITY Warrensburg		17. DATE(S) OR PERIOD 1890			29. BASEMENT? YES () NO (X)
8. DESCRIPTION OF LOCATION Grover's 1st Addition North 1/3 and the South 1/2 of Lot 47 & 48 Block C		18. STYLE OR DESIGN			
9. COORDINATES LAT _____ LONG _____		19. ARCHITECT OR ENGINEER		31. WALL CONSTRUCTION Brick	
10. SITE () BUILDING (X)		20. CONTRACTOR OR BUILDER			32. ROOF TYPE AND MATERIAL Flat, Built-up Tar
11. ON NATIONAL REGISTER? YES () NO (X)		21. ORIGINAL USE, IF APPARENT			
12. IS IT ELIGIBLE? YES (X) NO ()		22. PRESENT USE Law Office		34. WALL TREATMENT Plaster & Panel	
13. PART OF ESTAB. HIST. DISTRICT? YES () NO (X)		23. OWNERSHIP PUBLIC () PRIVATE (X)			35. PLAN SHAPE Rectangle
14. DISTRICT POTENTIAL? YES (X) NO ()		24. OWNER'S NAME AND ADDRESS IF KNOWN Jerry, Peggy, Johnnie & Kathleen Brown Route 7, Warrensburg			
15. NAME OF ESTABLISHED DISTRICT		25. OPEN TO PUBLIC? YES (X) NO ()		37. CONDITION INTERIOR Good EXTERIOR Good	
42. FURTHER DESCRIPTION OF IMPORTANT FEATURES Some remodeling took place in 1965 and more recently a shake shingle canopy has been added. Modern shutters have been added to the second story and shutters on this building definately detract. The sandstone pilasters remain on the second story corners, but they have been removed from the first story. A complete new entrance (Cont'd Page 2)		26. LOCAL CONTACT PERSON OR ORGANIZATION Show-Me RPC			38. PRESERVATION UNDERWAY? YES () NO (X)
43. HISTORY AND SIGNIFICANCE In 1895 Fred F. Miller's drugstore was at 126 N. Holden, but by 1898 he had moved to this address. He continued here until he moved up the street to 313 N. Holden around 1910. By 1914 a dry goods and clothing store was at this address with a carpet sales place on the second floor. A warehouse was in the rear at this time. By 1924 a lodge hall was on the second floor. Safeway was at this address in the 1940's. The 1907 city directory lists The Missouri School of Telegraphy conducted by B. Dalton as being upstairs at this address.		27. OTHER SURVEYS IN WHICH INCLUDED None			
44. DESCRIPTION OF ENVIRONMENT AND OUTBUILDINGS This building is next to the Masonic building and has no outbuildings associated with it.		46. PREPARED BY Tom Christopher		5. OTHER NAME(S) Wbg. Sewing Center	
45. SOURCES OF INFORMATION Warrensburg Sanborn Maps: 1893, 1898, 1907, 1914 Warrensburg City Directories: 1900, 1908		47. ORGANIZATION Show-Me RPC			6. TOWNSHIP RANGE SECTION
		48. DATE 9/19/80			
		49. REVISION DATE(S)			

PHOTO
MUST
BE
PROVIDED

Form #88
Page 2
Finkle Law
Show-Me RPC

#42

and front was part of the remodeling on this first story. The interior has been completely remodeled.



W. FACADE

FORM #88

PAGE 3

Finkle Law

SHOW-ME-RPC

North Holden Street

24'

100'

NORTH



SCALE



1 BLOCK = 10 FEET



MISSOURI OFFICE OF CULTURAL PRESERVATION

ARCHITECTURAL/HISTORIC INVENTORY SURVEY FORM

80500080

1. NO. <div style="text-align: center;">87</div>		4. PRESENT LOCAL NAME(S) OR DESIGNATION(S) Western Missouri Tom Williams Law Office & Title Company		1. NO. 87
2. COUNTY Johnson		5. OTHER NAME(S)		
3. LOCATION OF NEGATIVES Show-Me RPC		JO-AS-006-055		
6. SPECIFIC LEGAL LOCATION TOWNSHIP _____ RANGE _____ SECTION _____ IF CITY OR TOWN, STREET ADDRESS 307 North Holden Street		16. THEMATIC CATEGORY		2. NO. OF STORIES 2
		17. DATE(S) OR PERIOD 1890's		
7. CITY OR TOWN IF RURAL, VICINITY Warrensburg		18. STYLE OR DESIGN Victorian Functional		29. BASEMENT? YES () NO (X)
		19. ARCHITECT OR ENGINEER		
8. DESCRIPTION OF LOCATION Grover's 1st Addition South 1/3 of the North 1/2 of Lot 47 & 48		20. CONTRACTOR OR BUILDER		30. FOUNDATION MATERIAL Concrete Block
		21. ORIGINAL USE, IF APPARENT		
		22. PRESENT USE Law Office		31. WALL CONSTRUCTION Brick
		23. OWNERSHIP PUBLIC () PRIVATE (X)		
9. COORDINATES LAT _____ LONG _____		24. OWNER'S NAME AND ADDRESS IF KNOWN Tom Williams/Graydon White Warrensburg Warrensburg		32. ROOF TYPE AND MATERIAL Flat, Built-up Tar
		25. OPEN TO PUBLIC? YES (X) NO ()		
10. SITE () BUILDING (X) STRUCTURE () OBJECT (X)		26. LOCAL CONTACT PERSON OR ORGANIZATION Show-Me RPC		33. NO. OF BAYS FRONT _____ SIDE _____
		27. OTHER SURVEYS IN WHICH INCLUDED None		
11. ON NATIONAL REGISTER? YES () NO (X)		12. IS IT ELIGIBLE? YES (X) NO ()		34. WALL TREATMENT Plaster & Panel
13. PART OF ESTAB. HIST. DISTRICT? YES () NO (X)		14. DISTRICT POTENTIAL? YES (X) NO ()		
15. NAME OF ESTABLISHED DISTRICT				35. PLAN SHAPE Irregular
42. FURTHER DESCRIPTION OF IMPORTANT FEATURES This building was remodeled in 1968, and a brick front has been added more recently. The upper story is still original, however, and much like the building at 309-311.		36. CHANGES (EXPLAIN IN NO. 42) ADDITION () ALTERED (X) MOVED ()		37. CONDITION INTERIOR Good EXTERIOR Good
		38. PRESERVATION UNDERWAY? YES () NO (X)		
43. HISTORY AND SIGNIFICANCE By 1893 Shryack and Co. had a general store at this address and it remained this until after the turn of the century. Coleman and McMeekin took over after this, dealing in furniture and undertaking needs. It remained as McMeekins into the 1960's.		39. ENDANGERED? BY WHAT? YES () NO (X)		40. VISIBLE FROM PUBLIC ROAD? YES (X) NO ()
		41. DISTANCE FROM AND FRONTAGE ON ROAD		
44. DESCRIPTION OF ENVIRONMENT AND OUTBUILDINGS No outbuildings are associated with this building, and it too, is a parallelogram due to the lot and street angle.		<div style="border: 2px solid black; padding: 20px; width: 100%;"> <div style="text-align: center;">PHOTO MUST BE PROVIDED</div> </div>		
45. SOURCES OF INFORMATION Warrensburg Sanborn Maps: 1893, 1898, 1907, 1914 Warrensburg City Directories: 1900, 1908		46. PREPARED BY Tom Christopher		9. TOWNSHIP RANGE
		47. ORGANIZATION Show-Me RPC		
		48. DATE 9/19/80		SECTION
		49. REVISION DATE(S)		

Form #87

Page 2

Tom Williams Law

Show-Me RPc

JO-A5-006-055



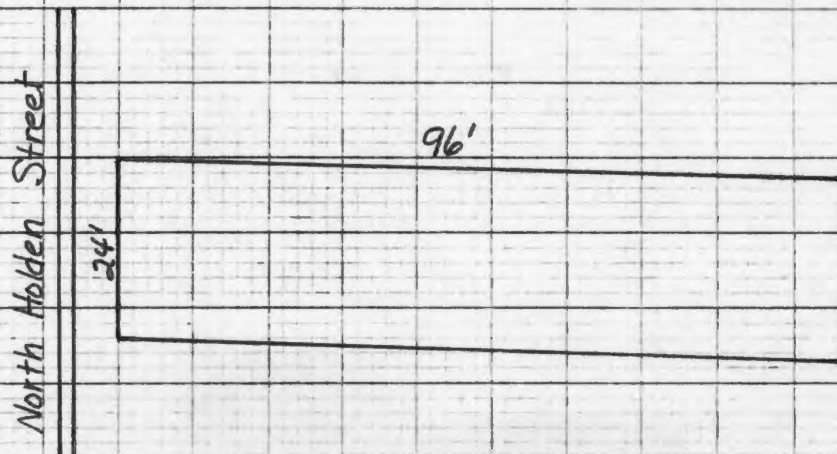
W. FACADE

FORM #87

PAGE 3

T. Williams Law

SHOW-ME RPC



NORTH



SCALE



1 BLOCK = 10 FEET





80500079

1. NO. 86		4. PRESENT LOCAL NAME(S) OR DESIGNATION(S) Jackson's Warrensburg Appliance & TV		1. NO. 86		
2. COUNTY Johnson		5. OTHER NAME(S)				
3. LOCATION OF NEGATIVES Show-Me RPC		JO AS-006-056				
6. SPECIFIC LEGAL LOCATION TOWNSHIP _____ RANGE _____ SECTION _____ IF CITY OR TOWN, STREET ADDRESS 309-311 North Holden Street		16. THEMATIC CATEGORY 17. DATE(S) OR PERIOD 1890's		2. COUNTY Johnson		
7. CITY OR TOWN IF RURAL, VICINITY Warrensburg		18. STYLE OR DESIGN Victorian Functional				
8. DESCRIPTION OF LOCATION Grover's 1st Addition North 1/3 of Lot 47 & 48 Block C		19. ARCHITECT OR ENGINEER 20. CONTRACTOR OR BUILDER 21. ORIGINAL USE, IF APPARENT 22. PRESENT USE Appliance Sales				
9. COORDINATES UTM LAT _____ LONG _____		23. OWNERSHIP PUBLIC () PRIVATE (X)		4. PRESENT LOCAL NAME(S) OR DESIGNATION(S) Jackson's Wbg. Appliance & TV		
10. SITE () BUILDING (X) STRUCTURE () OBJECT ()		24. OWNER'S NAME AND ADDRESS IF KNOWN Garrett Crouch 219 Grover, Warrensburg				
11. ON NATIONAL REGISTER YES () NO (X)		25. OPEN TO PUBLIC? YES (X) NO ()				
12. IS IT ELIGIBLE? YES (X) NO ()		26. LOCAL CONTACT PERSON OR ORGANIZATION Show-Me RPC		5. OTHER NAME(S)		
13. PART OF ESTAB. HIST. DISTRICT? YES () NO (X)		27. OTHER SURVEYS IN WHICH INCLUDED NONE				
14. DISTRICT POTENTIAL? YES (X) NO ()		28. NO. OF STORIES 2				
15. NAME OF ESTABLISHED DISTRICT		29. BASEMENT? YES () NO (X)		6. OTHER NAME(S)		
42. FURTHER DESCRIPTION OF IMPORTANT FEATURES This building now combines 309 and 311 North Holden, but it has been remodeled in the past. The north facade on the alley still has windows with wooden heads surrounded with two rows of header bricks in a slight arch. Sandstone pilasters extend the total height of the building on each end. A large sign has been added to the (Cont'd Page 2)		30. FOUNDATION MATERIAL Wbg. Sandstone				
		31. WALL CONSTRUCTION Brick				
		32. ROOF TYPE AND MATERIAL Flat, Built-up Tar		7. OTHER NAME(S)		
		33. NO. OF BAYS FRONT SIDE				
		34. WALL TREATMENT Plaster				
		35. PLAN SHAPE Irregular		8. OTHER NAME(S)		
		36. CHANGES (EXPLAIN IN NO. 42) ADDITION () ALTERED (X) MOVED ()				
		37. CONDITION INTERIOR Good EXTERIOR Good				
		38. PRESERVATION UNDERWAY? YES () NO (X)		9. OTHER NAME(S)		
		39. ENDANGERED? BY WHAT? YES () NO (X)				
		40. VISIBLE FROM PUBLIC ROAD? YES (X) NO ()				
		41. DISTANCE FROM AND FRONTAGE ON ROAD		10. OTHER NAME(S)		
		43. HISTORY AND SIGNIFICANCE In 1893 E.B. Stockton had a grocery store at the 311 address, and it remained this until after the turn of the century. Renick & Higgins had an agricultural implement business at 309 N. Holden at about this same time. Offices and a lodge hall were upstairs. By 1907 R.J. Shryack had a general merchandise store at 311 N. Holden. In 1907 The Warrensburg Business College was at this address upstairs. By 1912 Charles A. Boyles was operating a 5¢, 10¢, and 25¢ store at this address. McMeekins were in a merchantile business with S.H. Coleman by 1908 at the 309 address and continued there thru the 1960's.			PHOTO MUST BE PROVIDED	
		44. DESCRIPTION OF ENVIRONMENT AND OUTBUILDINGS 311 North Holden is bordered by an alley on the north. Like the rest of the buildings on this block, this building is a parallelogram and has no out-buildings associated with it.				
45. SOURCES OF INFORMATION Warrensburg Sanborn Maps: 1893, 1898, 1907, 1914 Warrensburg City Directories: 1895, 1900, 1908, 1912		46. PREPARED BY Tom Christopher		11. OTHER NAME(S)		
		47. ORGANIZATION Show-Me RPC				
		48. DATE 49. REVISION DATE(S)				

#42

front. This building like the rest of them in this "Masonic block" was built in the 1890's. The lot shape is not rectangular so the building is not rectangular, but a parallelogram.

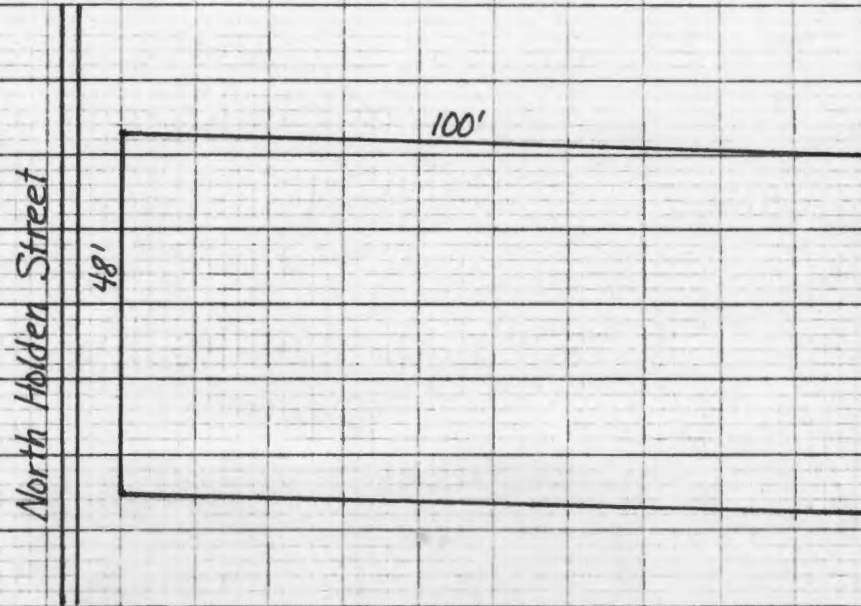


FORM #86

PAGE 3

Jackson Appliance

SHOW-ME RPC



NORTH



SCALE



1 BLOCK = 10 FEET





MISSOURI ARCHITECTURAL/HISTORIC INVENTORY SURVEY FORM



1. NO. <div style="text-align: center; font-size: 1.2em;">79</div>		4. PRESENT LOCAL NAME(S) OR DESIGNATION(S) <div style="text-align: center; font-size: 1.2em;">Vacant Lot</div>		1. NO. <div style="text-align: center; font-size: 1.2em;">79</div>	
2. COUNTY <div style="text-align: center; font-size: 1.2em;">Johnson</div>		5. OTHER NAME(S) <div style="text-align: center; font-size: 1.2em;">JO-AS-006-057</div>			
3. LOCATION OF NEGATIVES <div style="text-align: center; font-size: 1.2em;">Show-Me RPC</div>					
6. SPECIFIC LEGAL LOCATION TOWNSHIP _____ RANGE _____ SECTION _____ IF CITY OR TOWN, STREET ADDRESS <div style="text-align: center; font-size: 1.2em;">310-312 North Holden Street</div>		16. THEMATIC CATEGORY		2. COUNTY <div style="text-align: center; font-size: 1.2em;">Johnson</div>	
7. CITY OR TOWN IF RURAL, VICINITY <div style="text-align: center; font-size: 1.2em;">Warrensburg</div>		17. DATE(S) OR PERIOD			
8. DESCRIPTION OF LOCATION <div style="text-align: center; font-size: 1.2em;">Holden's 1st Addition 24 X 25 feet of the Southeast corner of Lot 76</div>		18. STYLE OR DESIGN			
		19. ARCHITECT OR ENGINEER			
		20. CONTRACTOR OR BUILDER			
		21. ORIGINAL USE, IF APPARENT			
9. COORDINATES UTM LAT _____ LONG _____		22. PRESENT USE <div style="text-align: center; font-size: 1.2em;">Parking Lot</div>			4. PRESENT LOCAL NAME(S) OR DESIGNATION(S) <div style="text-align: center; font-size: 1.2em;">Vacant Lot</div>
10. SITE (X) STRUCTURE () BUILDING () OBJECT ()		23. OWNERSHIP PUBLIC () PRIVATE (X)			
11. ON NATIONAL REGISTER? YES () NO (X)		24. OWNER'S NAME AND ADDRESS IF KNOWN <div style="text-align: center; font-size: 1.2em;">Red Gables Land & Investment P O Box 436, Warrensburg</div>			
12. IS IT ELIGIBLE? YES () NO (X)		25. OPEN TO PUBLIC? YES () NO ()			
13. PART OF ESTAB. HIST. DISTRICT? YES () NO (X)		26. LOCAL CONTACT PERSON OR ORGANIZATION			
14. DISTRICT POTENTIAL? YES () NO (X)		27. OTHER SURVEYS IN WHICH INCLUDED <div style="text-align: center; font-size: 1.2em;">None</div>			
15. NAME OF ESTABLISHED DISTRICT		28. NO. OF STORIES			
		29. BASEMENT? YES () NO ()			
		30. FOUNDATION MATERIAL			
		31. WALL CONSTRUCTION			
		32. ROOF TYPE AND MATERIAL			
		33. NO. OF BAYS FRONT SIDE			
		34. WALL TREATMENT			
		35. PLAN SHAPE			
		36. CHANGES (EXPLAIN IN NO. 42) ADDITION () ALTERED () MOVED ()			
		37. CONDITION INTERIOR EXTERIOR			
		38. PRESERVATION UNDERWAY? YES () NO ()			
		39. ENDANGERED? BY WHAT? YES () NO ()			
		40. VISIBLE FROM PUBLIC ROAD? YES () NO ()			
		41. DISTANCE FROM AND FRONTAGE ON ROAD			
42. FURTHER DESCRIPTION OF IMPORTANT FEATURES <div style="text-align: center; font-size: 1.2em;">No buildings are on this lot at the present time.</div>				5. OTHER NAME(S)	
43. HISTORY AND SIGNIFICANCE <div style="text-align: center; font-size: 1.2em;">Originally two buildings were on this lot. At 310, a grocery store was here in 1888, and it remained as this until about the turn of the century. After this it was briefly Aaron & Co. Produce, and it was a two story building. By 1914 it was The White House Grocery and it remained this for several years. At 312 a millinery shop was there in 1888, but by 1893 it was a vacant building. It was a one story building. A piano and organ shop was there by 1898 and by 1914 it was a dry good store. This building has been gone for many years.</div>				6. TOWNSHIP	
44. DESCRIPTION OF ENVIRONMENT AND OUTBUILDINGS <div style="text-align: center; font-size: 1.2em;">A church building is located to the north of this on North Holden Street, and another church building is to the west of this on West Market Street.</div>					
45. SOURCES OF INFORMATION <div style="text-align: center; font-size: 1.2em;">Warrensburg Sanborn Maps: 1888, 1893, 1898, 1907, 1914 Personal Interview: Hugh Reynolds, September 5, 1980</div>				RANGE	
46. PREPARED BY <div style="text-align: center; font-size: 1.2em;">Tom Christopher</div>					
47. ORGANIZATION <div style="text-align: center; font-size: 1.2em;">Show-Me RPC</div>					
48. DATE <div style="text-align: center; font-size: 1.2em;">9/18/80</div>				SECTION	
49. REVISION DATE(S)					

MISSOURI HISTORIC PRESERVATION ARCHITECTURAL/HISTORIC INVENTORY SURVEY FORM

80J00078

NO. 85		4. PRESENT LOCAL NAME(S) OR DESIGNATION(S) Johnson County Title Company		1. NO. 85
COUNTY Johnson		5. OTHER NAME(S) JO AS 006 054		
6. LOCATION OF NEGATIVES Show-Me RPC				
7. SPECIFIC LEGAL LOCATION TOWNSHIP _____ RANGE _____ SECTION _____ IF CITY OR TOWN, STREET ADDRESS 313 North Holden Street		16. THEMATIC CATEGORY 17. DATE(S) OR PERIOD 1897		2. COUNTY Johnson
8. CITY OR TOWN IF RURAL, VICINITY Warrensburg		18. STYLE OR DESIGN Victorian Romanesque		
9. DESCRIPTION OF LOCATION Grover's 1st Addition Smith Subdivision Lot 6		19. ARCHITECT OR ENGINEER		
		20. CONTRACTOR OR BUILDER		
		21. ORIGINAL USE, IF APPARENT Grocery		
		22. PRESENT USE Abstract Office		
		23. OWNERSHIP PUBLIC () PRIVATE (x)		
9. COORDINATES UTM LAT _____ LONG _____		24. OWNER'S NAME AND ADDRESS IF KNOWN Garrett Crouch 219 Grover, Warrensburg		4. PRESENT LOCAL NAME(S) OR DESIGNATION(S) Johnson County Title Company
10. SITE () BUILDING (x)		25. OPEN TO PUBLIC? YES (x) NO ()		
11. ON NATIONAL REGISTER? YES () NO (x)		26. LOCAL CONTACT PERSON OR ORGANIZATION Show-Me RPC		
12. IS IT ELIGIBLE? YES (x) NO ()		27. OTHER SURVEYS IN WHICH INCLUDED None		
13. PART OF ESTAB. HIST. DISTRICT? YES () NO (x)		28. NO. OF STORIES 2 29. BASEMENT? YES () NO (x) 30. FOUNDATION MATERIAL Warrensburg Sandstone 31. WALL CONSTRUCTION Wbg Sandstone/Brick 32. ROOF TYPE AND MATERIAL Flat, Built-up Tar 33. NO. OF BAYS FRONT SIDE 34. WALL TREATMENT Plaster & Panel 35. PLAN SHAPE Irregular		
14. DISTRICT POTENTIAL? YES (x) NO ()		36. CHANGES (EXPLAIN IN NO. 42) ADDITION () ALTERED (x) MOVED () 37. CONDITION INTERIOR Good EXTERIOR Good 38. PRESERVATION UNDERWAY? YES () NO (x) 39. ENDANGERED? BY WHAT? YES () NO (xx) 40. VISIBLE FROM PUBLIC ROAD? YES (x) NO () 41. DISTANCE FROM AND FRONTAGE ON ROAD		
15. NAME OF ESTABLISHED DISTRICT		42. FURTHER DESCRIPTION OF IMPORTANT FEATURES This building was remodeled in 1968 and again in 1977. The name "C.W. Cord" and the date "1897" appear in the tympanum. The lower front has been bricked over and it is a definite detraction from the rest of the buildings. The second story is fairly original as is the south facade which is bordered by an alley. This south facade has a rock faced, course ashlar finish. The rear of these (Cont'd Page 2)		5. OTHER NAME(S)
43. HISTORY AND SIGNIFICANCE In 1898 this was a grocery at this address, being run by Dittler and Lobban. Before this it had been part of J.H. Smith's feed yard, with his feed store being located on this spot. The building was temporarily vacant around 1907, but by 1912 it had become Fred F. Miller, Jr drugstore. It remained Miller's Drugstore into the 1940's.				
44. DESCRIPTION OF ENVIRONMENT AND OUTBUILDINGS An alley is on the south side of this building, and North Holden is to the west. A loading area is to the rear in a small alley. Because of the lot and Street angle, it's parallelogram.		45. SOURCES OF INFORMATION Warrensburg Sanborn Maps: 1893, 1898, 1907, 1914, 1924 Warrensburg City Directories: 1900, 1912		6. TOWNSHIP RANGE SECTION
46. PREPARED BY Tom Christopher		47. ORGANIZATION Show-Me RPC		
48. DATE 9/18/80		49. REVISION DATE(S)		

#42

buildings also have this rough finish and segmental, Semi-circular arches on the rear entrances. Pier columns separate the buildings on the west facade. The window sills are smooth faced with a swirl design at the end. A row of dentils extend across the front of the four buildings between the first and second stories. Each building has 3 windows on the west facade with the center one being the largest. This building like the others, is built at an angle due to the lot shape. Structurally, the buildings to the north "lean" against this building.



W. FACADE

FORM #85

PAGE 3

Johnson Co. Title

SHOW-ME RPC

North Holden Street

90'

24'

NORTH



SCALE



1 BLOCK = 10 FEET



MISSOURI OFFICE OF HISTORIC PRESERVATION

ARCHITECTURAL/HISTORIC INVENTORY SURVEY FORM

80J00073



1. NO. 80		4. PRESENT LOCAL NAME(S) OR DESIGNATION(S) Owned by First Baptist Church		1. NO. 80
2. COUNTY Johnson		5. OTHER NAME(S)		
3. LOCATION OF NEGATIVES Show-Me RPC		JO-AS-006-058		
6. SPECIFIC LEGAL LOCATION TOWNSHIP _____ RANGE _____ SECTION _____ IF CITY OR TOWN, STREET ADDRESS 314-316 North Holden St.		16. THEMATIC CATEGORY		2. COUNTY Johnson
7. CITY OR TOWN IF RURAL, VICINITY Warrensburg		17. DATE(S) OR PERIOD ca 1914		
8. DESCRIPTION OF LOCATION Holden's 1st Addition 50 feet of the front South of the Church Part of Lot 73 and 74		18. STYLE OR DESIGN		
9. COORDINATES UTM LAT _____ LONG _____		19. ARCHITECT OR ENGINEER		
10. SITE () STRUCTURE () BUILDING () OBJECT ()		20. CONTRACTOR OR BUILDER		
11. ON NATIONAL REGISTER? YES () NO (X)		21. ORIGINAL USE, IF APPARENT		
12. IS IT ELIGIBLE? YES () NO (X)		22. PRESENT USE Church Use		
13. PART OF ESTAB. HIST. DISTRICT? YES () NO (X)		23. OWNERSHIP PUBLIC () PRIVATE (X)		
14. DISTRICT POTENTIAL? YES () NO (X)		24. OWNER'S NAME AND ADDRESS IF KNOWN First Baptist Church 318 N. Holden, Warrensburg		
15. NAME OF ESTABLISHED DISTRICT		25. OPEN TO PUBLIC? YES (X) NO ()		
42. FURTHER DESCRIPTION OF IMPORTANT FEATURES This building has a complete new brick front and the interior was changed completely. It no longer has a "garage" appearance as the large doorways have been bricked in.		26. LOCAL CONTACT PERSON OR ORGANIZATION Show-Me RPC		4. PRESENT LOCAL NAME(S) OR DESIGNATION(S) Owned by First Baptist Church
43. HISTORY AND SIGNIFICANCE The original buildings on this lot were quite different than the current building. At 314 N. Holden, The Taggart & Son Restaurant and Bakery was there at the turn of the century. At 316 a restaurant was here in 1888 and remained here until about 1895. By 1895 it had gone from a one story structure to a two story and it had become J.A. Keys Boarding House. By 1907 it had become the Farmers Boarding House and by 1908 it was Hotel Eyre. It remained this until 1912, and then the building was torn down and a one story garage was put in. George Probst had a carriage shop (Cont'd Page 2)		27. OTHER SURVEYS IN WHICH INCLUDED None		
44. DESCRIPTION OF ENVIRONMENT AND OUTBUILDINGS No outbuildings are associated with this building. It has a vacant lot to the south and a church on the north.		28. NO. OF STORIES 1		
45. SOURCES OF INFORMATION Warrensburg Sanborn Maps: 1888, 1893, 1898, 1907, 1914 Warrensburg City Directories: 1900, 1908 Personal Interview: E.E. Hamilton, August 14, 1980		29. BASEMENT? YES () NO (X)		
		30. FOUNDATION MATERIAL Concrete Block		
		31. WALL CONSTRUCTION Brick		
		32. ROOF TYPE AND MATERIAL Flat, Built-up Tar		
		33. NO. OF BAYS FRONT SIDE		
		34. WALL TREATMENT Painted Brick		
		35. PLAN SHAPE Rectangle		
		36. CHANGES ADDITION () ALTERED (X) MOVED () (EXPLAIN IN NO. 42)		
		37. CONDITION INTERIOR Good EXTERIOR Good		
		38. PRESERVATION UNDERWAY? YES () NO (X)		
		39. ENDANGERED? BY WHAT? YES () NO (X)		
		40. VISIBLE FROM PUBLIC ROAD? YES (X) NO ()		
		41. DISTANCE FROM AND FRONTAGE ON ROAD		
		PHOTO MUST BE PROVIDED		
		46. PREPARED BY Tom Christopher		5. TOWNSHIP
		47. ORGANIZATION Show-Me RPC		
		48. DATE 9/18/80 49. REVISION DATE(S)		
				6. RANGE
				SECTION

Form #80

Page 2

Owned by Church

Show-Me RPC

#43


at 314 N. Holden at this time. In later years this became Hamilton's Garage and remained that for many years.

FORM #80

PAGE 3

Owned by Church

SHOW-ME RPC



NORTH



SCALE



1 BLOCK = 10 FEET

MISSOURI OFFICE OF HISTORIC PRESERVATION
ARCHITECTURAL/HISTORIC INVENTORY SURVEY FORM 80J000 77

1. NO. 84		4. PRESENT LOCAL NAME(S) OR DESIGNATION(S) Warrensburg Business Machines		1. NO. 84	
2. COUNTY Johnson		5. OTHER NAME(S) (Odd Fellows Hall above, 315½ N. Holden)		2. COUNTY Johnson	
3. LOCATION OF NEGATIVES Show-Me RPC				4. PRESENT LOCAL NAME(S) OR DESIGNATION(S) Warrensburg Business Machines	
6. SPECIFIC LEGAL LOCATION TOWNSHIP _____ RANGE _____ SECTION _____ IF CITY OR TOWN, STREET ADDRESS 315 North Holden Street		16. THEMATIC CATEGORY		28. NO. OF STORIES 2	
7. CITY OR TOWN IF RURAL, VICINITY Warrensburg		17. DATE(S) OR PERIOD 1897		29. BASEMENT? YES () NO (X)	
8. DESCRIPTION OF LOCATION Grover's 1st Addition Smith Subdivision Lot 5		18. STYLE OR DESIGN Victorian Romanesque		30. FOUNDATION MATERIAL Warrensburg Sandstone	
		19. ARCHITECT OR ENGINEER		31. WALL CONSTRUCTION Wbg. Sandstone/Brick	
		20. CONTRACTOR OR BUILDER		32. ROOF TYPE AND MATERIAL Flat	
		21. ORIGINAL USE, IF APPARENT Implement Sales		33. NO. OF BAYS FRONT SIDE	
		22. PRESENT USE Typewriters & Business Machines		34. WALL TREATMENT Plaster & Panel	
		23. OWNERSHIP PUBLIC () PRIVATE (X)		35. PLAN SHAPE Irregular	
		24. OWNER'S NAME AND ADDRESS IF KNOWN Glenn Williams 505 Clark, Warrensburg		36. CHANGES (EXPLAIN IN NO. 42) ADDITION () ALTERED (X) MOVED ()	
9. COORDINATES LAT _____ LONG _____ UTM _____		25. OPEN TO PUBLIC? YES (X) NO ()		37. CONDITION INTERIOR Good EXTERIOR Good	
10. SITE () STRUCTURE () BUILDING (X) OBJECT ()		26. LOCAL CONTACT PERSON OR ORGANIZATION Show-Me RPC		38. PRESERVATION UNDERWAY? YES () NO (X)	
11. ON NATIONAL REGISTER? YES () NO (X)		27. OTHER SURVEYS IN WHICH INCLUDED None		39. ENDANGERED? BY WHAT? YES () NO (X)	
12. IS IT ELIGIBLE? YES (X) NO ()				40. VISIBLE FROM PUBLIC ROAD? YES (X) NO ()	
13. PART OF ESTAB. YES () HIST. DISTRICT? NO (X)				41. DISTANCE FROM AND FRONTAGE ON ROAD	
14. DISTRICT YES (X) POTENTIAL? NO ()					
15. NAME OF ESTABLISHED DISTRICT					
42. FURTHER DESCRIPTION OF IMPORTANT FEATURES This building was remodeled in 1965. "J.H. SMITH 1897" is in the tympanum of this building. The pediments on these buildings are triangular in shape, topped with a small finial. The semi-circular windows on this building and the building at 313 are alike, but they both are different from the ones at 317 and 319. The windows are of a different size and the decorative trim (Cont'd Page 2)				PHOTO MUST BE PROVIDED	
43. HISTORY AND SIGNIFICANCE In 1898 this building was being used for implement sales and the 1900 city directory lists it as Higgins and Bear Implement Sales. By 1906 it was The W.E. Carter and Co. Implements. A.M. Geer also had a law office upstairs at this date. By 1907 Charles Hassler had The Royal Billiard and Pool Parlor at this address. By 1912 the Columbine New Cafe was at this location, but by 1914 it had become Chester Reids Grocery and it continued as this into the 1920's. It then became Isaac Heating Co., and continued as this for a number of years. The Odd Fellows Lodge Hall has been located here on the second floor for many years.				5. OTHER NAME(S) Odd Fellows Hall	
44. DESCRIPTION OF ENVIRONMENT AND OUTBUILDINGS No outbuildings are associated with this building. Like it's neighboring buildings, this building too is a parallelogram.				6. TOWNSHIP RANGE	
45. SOURCES OF INFORMATION Warrensburg Sanborn Maps: 1893, 1898, 1907, 1914 Warrensburg City Directories: 1900, 1906, 1912		46. PREPARED BY Tom Christopher		SECTION	
		47. ORGANIZATION Show-Me RPC			
		48. DATE 9/18/80		49. REVISION DATE(S)	

#42

is quite different. A large sign has been added over the door and newer brickwork has been done around the front entrance.



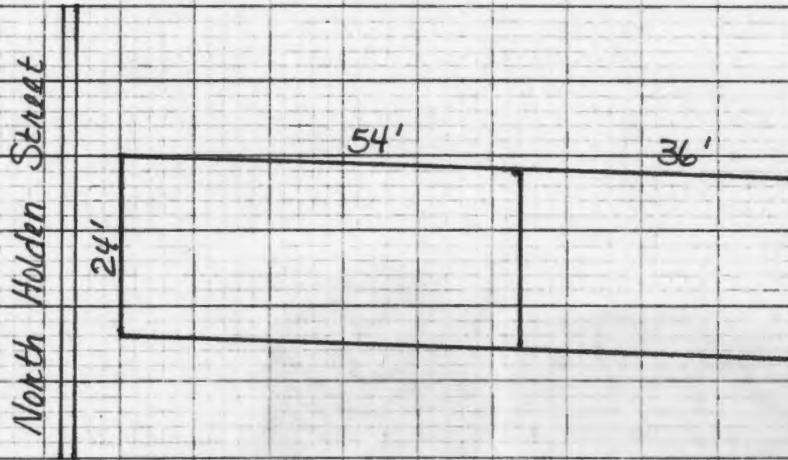
W. FACADE

FORM #84

PAGE 3

Wbg. Business Machines

SHOW-ME RPC



NORTH



SCALE



1 BLOCK = 10 FEET





MISSOURI OFFICE OF HISTORIC PRESERVATION

ARCHITECTURAL/HISTORIC INVENTORY SURVEY FORM

80J000 76

1. NO. 83		4. PRESENT LOCAL NAME(S) OR DESIGNATION(S) Sears Catalog Office		1. NO. 83
2. COUNTY Johnson		5. OTHER NAME(S)		
3. LOCATION OF NEGATIVES Show-Me RPC				
6. SPECIFIC LEGAL LOCATION TOWNSHIP _____ RANGE _____ SECTION _____ IF CITY OR TOWN, STREET ADDRESS 317 North Holden Street		16. THEMATIC CATEGORY		2. COUNTY Johnson
7. CITY OR TOWN IF RURAL, VICINITY Warrensburg		17. DATE(S) OR PERIOD 1897		
8. DESCRIPTION OF LOCATION Grover's 1st Addition Smith Subdivision Lot 4		18. STYLE OR DESIGN Victorian Romanesque		
		19. ARCHITECT OR ENGINEER		
		20. CONTRACTOR OR BUILDER		
		21. ORIGINAL USE, IF APPARENT Grocery		
		22. PRESENT USE Catalog Store		
9. COORDINATES UTM LAT _____ LONG _____		23. OWNERSHIP PUBLIC () PRIVATE (X)		4. PRESENT LOCAL NAME(S) OR DESIGNATION(S) Sears Catalog Office
10. SITE () BUILDING (X) STRUCTURE () OBJECT ()		24. OWNER'S NAME AND ADDRESS IF KNOWN Helen & Luroff Williams 317 N. Holden, Warrensburg		
11. ON NATIONAL REGISTER? YES () NO (X) 12. IS IT ELIGIBLE? YES (X) NO ()		25. OPEN TO PUBLIC? YES (X) NO ()		
13. PART OF ESTAB. HIST. DISTRICT? YES () NO (X) 14. DISTRICT POTENTIAL? YES (X) NO ()		26. LOCAL CONTACT PERSON OR ORGANIZATION Show-Me RPC		6. OTHER NAME(S)
15. NAME OF ESTABLISHED DISTRICT		27. OTHER SURVEYS IN WHICH INCLUDED None		
42. FURTHER DESCRIPTION OF IMPORTANT FEATURES This building was also remodeled in 1968. In design it was like the building at 319. No name is visible on this building, but one was probably in the tympanum. The semi-circular arch windows are of different sizes with the central one being the largest. Like the building to the north, it has a balcony, but a stained glass window is no longer in the central arch. Warrensburg (Cont'd Page 2)		<div style="border: 2px solid black; padding: 10px; width: 100%;"> <p style="font-size: 1.2em; margin: 0;">PHOTO MUST BE PROVIDED</p> </div>		
43. HISTORY AND SIGNIFICANCE In 1898 a grocery was here and Speiss and Brothers are listed as having a grocery here in 1900. It continued to be a grocery store and it was being used as a grocery warehouse in 1914. In the 1930's it became the Wilcox Funeral business.				6. TOWNSHIP RANGE SECTION
44. DESCRIPTION OF ENVIRONMENT AND OUTBUILDINGS No outbuildings are associated with these buildings, and all are built alike sizewise and shapewise (parallelograms).				
45. SOURCES OF INFORMATION Warrensburg Sanborn Maps: 1883, 1888, 1893, 1898, 1907, 1914, 1924 Warrensburg City Directories: 1900		46. PREPARED BY Tom Christopher		
		47. ORGANIZATION Show-Me RPC		
		48. DATE 9/18/80		49. REVISION DATE(S)

JO-AS-006-061

#42

sandstone is used extensively on these fronts. The lower plate glass windows have been added and changed and aluminum surrounds them. The balcony does not have a railing.



W. FACADE

FORM # 83

PAGE 3

Sears

SHOW-ME-RPC

North Holden Street

24'

20'

NORTH



SCALE



1 BLOCK = 10 FEET



MISSOURI ARCHITECTURAL/HISTORIC INVENTORY SURVEY FORM

80J00075

1. NO. 82		4. PRESENT LOCAL NAME(S) OR DESIGNATION(S) Sears Catalog Office		1. NO. 82	
2. COUNTY Johnson		5. OTHER NAME(S)		2. COUNTY Johnson	
3. LOCATION OF NEGATIVES Show-Me RPC				4. PRESENT LOCAL NAME(S) OR DESIGNATION(S) Sears Catalog Office	
6. SPECIFIC LEGAL LOCATION TOWNSHIP _____ RANGE _____ SECTION _____ IF CITY OR TOWN, STREET ADDRESS 319 North Holden Street		16. THEMATIC CATEGORY		28. NO. OF STORIES 2	
7. CITY OR TOWN IF RURAL, VICINITY Warrensburg		17. DATE(S) OR PERIOD 1897		29. BASEMENT? YES () NO (X)	
8. DESCRIPTION OF LOCATION Grover's 1st Addition Smith Subdivision Lot 3		18. STYLE OR DESIGN Victorian Romanesque		30. FOUNDATION MATERIAL Warrensburg Sandstone	
		19. ARCHITECT OR ENGINEER		31. WALL CONSTRUCTION Wbg. Sandstone/Brick	
		20. CONTRACTOR OR BUILDER		32. ROOF TYPE AND MATERIAL Flat, Built-up Tar	
		21. ORIGINAL USE, IF APPARENT Repository		33. NO. OF BAYS FRONT SIDE	
		22. PRESENT USE Catalog Office		34. WALL TREATMENT Panel & Plaster	
9. COORDINATES UTM LAT LONG		23. OWNERSHIP PUBLIC () PRIVATE (X)		35. PLAN SHAPE Irregular	
10. SITE () STRUCTURE () BUILDING (X) OBJECT ()		24. OWNER'S NAME AND ADDRESS IF KNOWN Ronald Castelman Ranchero Estates, Warrensburg		36. CHANGES (EXPLAIN IN NO. 42) ADDITION () ALTERED (X) MOVED ()	
11. ON NATIONAL REGISTER? YES () NO (X)		25. OPEN TO PUBLIC? YES (X) NO ()		37. CONDITION INTERIOR Good EXTERIOR Good	
12. IS IT ELIGIBLE? YES (X) NO ()		26. LOCAL CONTACT PERSON OR ORGANIZATION Show-Me RPC		38. PRESERVATION UNDERWAY? YES () NO (X)	
13. PART OF ESTAB. HIST. DISTRICT? YES () NO (X)		27. OTHER SURVEYS IN WHICH INCLUDED None		39. ENDANGERED? BY WHAT? YES () NO (XX)	
14. DISTRICT POTENTIAL? YES (X) NO ()				40. VISIBLE FROM PUBLIC ROAD? YES (X) NO ()	
15. NAME OF ESTABLISHED DISTRICT				41. DISTANCE FROM AND FRONTAGE ON ROAD	
42. FURTHER DESCRIPTION OF IMPORTANT FEATURES This building was remodeled in 1968 and minor remodeling has been done since then. This building and the one to the south are alike in design. The name Lobban can be seen very faintly on the tympanum at the top. The name is missing off the next building, but then the next two have names and dates. The names on the buildings represent early people involved with the businesses on the block. (Cont'd Page 2)				5. OTHER NAME(S)	
43. HISTORY AND SIGNIFICANCE In the 1890's this too was a part of J.H. Smith's feed yard, but by 1900 R.F. Taggart had a piano store at this location. Before this it had briefly been a repository. It was vacant for a short time about 1907, but by 1912 Quarry City Building and Loan was here, as was Conner Brothers Oils, which sold wholesale and retail. By 1914 this was a harness and buggy place.				6. TOWNSHIP	
44. DESCRIPTION OF ENVIRONMENT AND OUTBUILDINGS Four buildings of the same general design take up this part of the block. No outbuildings are associated with any of them. None of these buildings are square due to (Cont'd Page 2)				RANGE	
45. SOURCES OF INFORMATION Warrensburg Sanborn Maps: 1883, 1888, 1893, 1898, 1907, 1914, 1924 Warrensburg City Directories: 1900, 1912				SECTION	
46. PREPARED BY Tom Christopher				47. ORGANIZATION Show-Me RPC	
48. DATE 9/18/80				49. REVISION DATE(S)	

Form #82
Page 2
Sears Catalog
Show-Me RPC

#42

J. Luther Lobban was a grocer at several locations and started the Warrensburg Wholesale Grocery. J. H. Smith owned the land where the buildings are built. The plate glass windows in the lower story have been changed, and the entrance is new. The north facade of this building is a rock faced, course ashlar finish. The front has been "aluminized" on the first story. This building had one of the original stained glass arched windows. A new railing has been added to the balcony.

#44

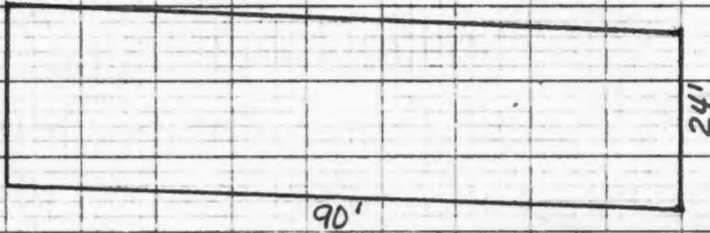
the lot and street angles, and are parallelograms.



W. FACADE

FORM #82
PAGE 3
Sears Catalog
SHOW-ME RPC

North Holden Street



NORTH



SCALE



1 BLOCK = 10 FEET







MISSOURI OFFICE OF HISTORIC PRESERVATION

ARCHITECTURAL/HISTORIC INVENTORY SURVEY FORM

80300118

1. NO. 137		4. PRESENT LOCAL NAME(S) OR DESIGNATION(S) Inland Chemical Company		1. NO. 137	
2. COUNTY Johnson		5. OTHER NAME(S) Jo-AS-006-063		2. COUNTY Johnson	
3. LOCATION OF NEGATIVES Show-Me RPC				4. PRESENT LOCAL NAME(S) OR DESIGNATION(S) Inland Chemical Company	
6. SPECIFIC LEGAL LOCATION TOWNSHIP _____ RANGE _____ SECTION _____ IF CITY OR TOWN, STREET ADDRESS 101-103 South Holden Street		16. THEMATIC CATEGORY		28. NO. OF STORIES 2	
7. CITY OR TOWN IF RURAL, VICINITY Warrensburg		17. DATE(S) OR PERIOD 1923		29. BASEMENT? YES () NO (X)	
8. DESCRIPTION OF LOCATION Grover's 2nd Addition Lots 1, 2, 3, 4, 5, 6 & 7 Block E		18. STYLE OR DESIGN		30. FOUNDATION MATERIAL Concrete	
9. COORDINATES UTM LAT _____ LONG _____		19. ARCHITECT OR ENGINEER		31. WALL CONSTRUCTION Brick	
10. SITE () BUILDING (X) STRUCTURE () OBJECT ()		20. CONTRACTOR OR BUILDER		32. ROOF TYPE AND MATERIAL Flat, Composition	
11. ON NATIONAL REGISTER? YES () NO (X)		21. ORIGINAL USE, IF APPARENT Grain Elevator		33. NO. OF BAYS FRONT SIDE	
12. IS IT ELIGIBLE? YES () NO (X)		22. PRESENT USE Fire Extinguisher/Chemical Co.		34. WALL TREATMENT Plaster	
13. PART OF ESTAB. HIST. DISTRICT? YES () NO (X)		23. OWNERSHIP PUBLIC () PRIVATE (X)		35. PLAN SHAPE Irregular	
14. DISTRICT POTENTIAL? YES () NO (X)		24. OWNER'S NAME AND ADDRESS IF KNOWN Leland Culp 510 S. Holden, Warrensburg		36. CHANGES (EXPLAIN IN NO. 42) ADDITION () ALTERED (X) MOVED ()	
15. NAME OF ESTABLISHED DISTRICT		25. OPEN TO PUBLIC? YES (X) NO ()		37. CONDITION INTERIOR Good EXTERIOR Good	
42. FURTHER DESCRIPTION OF IMPORTANT FEATURES Extensive brick work has been done on this building, blending it in with the building at 105. Several different buildings have stood on this site. The present part of the building at 103 was built in 1923. The other portion was built sometime between 1914 and 1924. The rear portion of the 101 address is part of the elevator which was built in 1910. The front part is a later addition. The (Cont'd Page 2)		26. LOCAL CONTACT PERSON OR ORGANIZATION Show-Me RPC		38. PRESERVATION UNDERWAY? YES () NO (X)	
43. HISTORY AND SIGNIFICANCE Originally a frame building built in 1869 by S. M. & E. C. Fitch stood on this site. It was known as The Warrensburg Grain Elevator and Mill. It later became H. R. Fitch and Co. in 1878 and an addition was added in 1879. By 1883 it had become Fitch and Smithson Elevator and Flour Mill. By 1888 it was John Culp's Grain Elevator and continued as such with the current elevator building being built in 1910, owned by Jessie Culp. In later years it became a pop bottling factory (1940's) and is now part of a chemical plant.		27. OTHER SURVEYS IN WHICH INCLUDED None		39. ENDANGERED? BY WHAT? YES () NO (X)	
44. DESCRIPTION OF ENVIRONMENT AND OUTBUILDINGS Railroad tracks border on the north side of this building.				40. VISIBLE FROM PUBLIC ROAD? YES (X) NO ()	
45. SOURCES OF INFORMATION Warrensburg Sanborn Maps: 1883, 1888, 1893, 1898, 1914, 1924 William E. Crissey, Warrensburg, MO, A History With Folk Lore, 1924 Personal Interview: Leland Culp, July 27, 1980		46. PREPARED BY Tom Christopher		41. DISTANCE FROM AND FRONTAGE ON ROAD	
		47. ORGANIZATION Show-Me RPC		48. DATE 8/20/80	
		49. REVISION DATE(S)		5. OTHER NAME(S)	
				6. TOWNSHIP	
				RANGE	
				SECTION	

#42

building at 103 has a pressed tin ceiling. The buildings
actually are on Lots 1, 2, 3, and 4.



W. FACADE

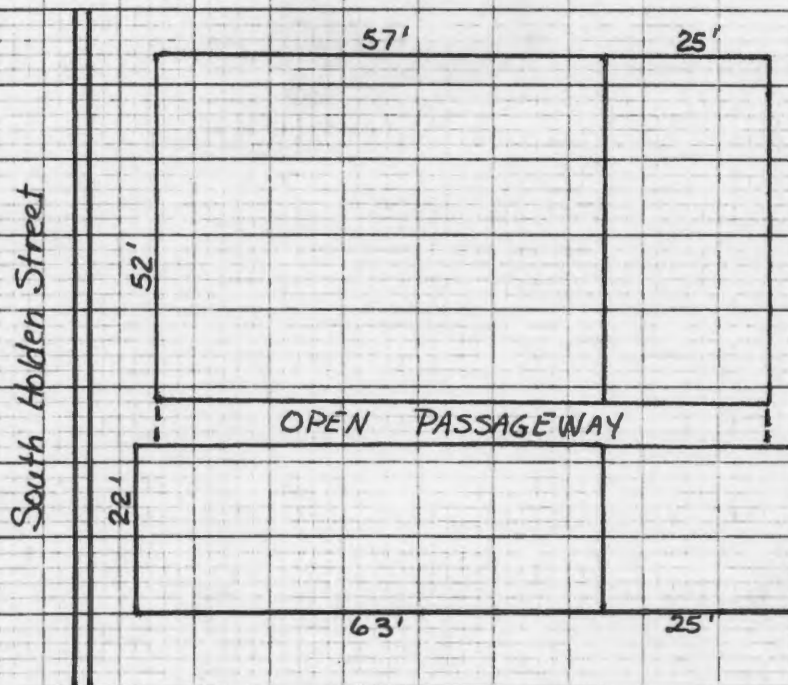
JO-A5-006-063

FORM #137

PAGE 3

Inland Chemical

SHOW-ME RPC



NORTH



SCALE



1 BLOCK = 10 FEET



MISSOURI OFFICE OF HISTORIC PRESERVATION

ARCHITECTURAL/HISTORIC INVENTORY SURVEY FORM

1. NO. <div style="text-align: center;">145</div>		4. PRESENT LOCAL NAME(S) OR DESIGNATION(S) <div style="text-align: center;">Municipal Building</div>		1. NO. 145	
2. COUNTY <div style="text-align: center;">Johnson</div>		5. OTHER NAME(S) <div style="text-align: center;">JO-AS-006-064</div>			2. COUNTY Johnson
3. LOCATION OF NEGATIVES <div style="text-align: center;">Show-Me RPC</div>					
6. SPECIFIC LEGAL LOCATION TOWNSHIP _____ RANGE _____ SECTION _____ IF CITY OR TOWN, STREET ADDRESS <div style="text-align: center;">102 South Holden Street</div>		16. THEMATIC CATEGORY		28. NO. OF STORIES <div style="text-align: center;">2</div>	
7. CITY OR TOWN IF RURAL, VICINITY <div style="text-align: center;">Warrensburg</div>		17. DATE(S) OR PERIOD <div style="text-align: center;">1976</div>		29. BASEMENT? YES (<input checked="" type="checkbox"/>) NO ()	
8. DESCRIPTION OF LOCATION Holden's 3rd Addition East 40 1/2 feet of Lot 23 and All of Lot 24		18. STYLE OR DESIGN <div style="text-align: center;">Modern</div>		30. FOUNDATION MATERIAL <div style="text-align: center;">Concrete</div>	
		19. ARCHITECT OR ENGINEER		31. WALL CONSTRUCTION <div style="text-align: center;">Cement Block</div>	
		20. CONTRACTOR OR BUILDER		32. ROOF TYPE AND MATERIAL <div style="text-align: center;">Flat-Stepped</div>	
9. COORDINATES UTM LAT _____ LONG _____		21. ORIGINAL USE, IF APPARENT		33. NO. OF BAYS FRONT SIDE	
		22. PRESENT USE <div style="text-align: center;">Municipal Building</div>		34. WALL TREATMENT <div style="text-align: center;">Panel</div>	
		23. OWNERSHIP PUBLIC (<input checked="" type="checkbox"/>) PRIVATE ()		35. PLAN SHAPE Irregular	
10. SITE () STRUCTURE () BUILDING (<input checked="" type="checkbox"/>) OBJECT ()		24. OWNER'S NAME AND ADDRESS IF KNOWN <div style="text-align: center;">City of Warrensburg</div>		36. CHANGES ADDITION () (EXPLAIN IN ALTERED () NO. 42) MOVED (<input checked="" type="checkbox"/>)	
		25. OPEN TO PUBLIC? YES (<input checked="" type="checkbox"/>) NO ()		37. CONDITION INTERIOR <div style="text-align: center;">Good</div> EXTERIOR <div style="text-align: center;">Good</div>	
		26. LOCAL CONTACT PERSON OR ORGANIZATION <div style="text-align: center;">Show-Me RPC</div>		38. PRESERVATION UNDERWAY? YES () NO (<input checked="" type="checkbox"/>)	
11. ON NATIONAL REGISTER? YES () NO (<input checked="" type="checkbox"/>)		12. IS IT ELIGIBLE? YES () NO (<input checked="" type="checkbox"/>)		39. ENDANGERED? BY WHAT? YES () NO (<input checked="" type="checkbox"/>)	
13. PART OF ESTAB. HIST. DISTRICT? YES () NO (<input checked="" type="checkbox"/>)		14. DISTRICT POTENTIAL? YES () NO (<input checked="" type="checkbox"/>)		40. VISIBLE FROM PUBLIC ROAD? YES (<input checked="" type="checkbox"/>) NO ()	
15. NAME OF ESTABLISHED DISTRICT		27. OTHER SURVEYS IN WHICH INCLUDED <div style="text-align: center;">None</div>		41. DISTANCE FROM AND FRONTAGE ON ROAD	
42. FURTHER DESCRIPTION OF IMPORTANT FEATURES The original Second Empire style building that was here had vermiculated quoins, radiating arch voussoirs with keystones on the windows, and a nice balcony area on the northeast corner. It had a mansard roof with dormers and was a nice classic example of the Second Empire style. Sometime around 1975 it was torn down and the newer intrusive building was erected.				PHOTO MUST BE PROVIDED	
43. HISTORY AND SIGNIFICANCE For many years this was the site of various hotels. In 1865 the Redford House Hotel was here, but it burned in 1868. Soon after this the Simmons Hotel was built and it too was a frame building which burned in 1872. It was rebuilt with brick and it was still known as the Simmons in 1883, being a Second Empire style building. By 1888 it had become the Commercial Hotel and it remained this thru 1906. By 1907 The Warrensburg Business College was at this location. By 1912 it was known as Christopher Flats, with the YMCA occupying the second and third floors. The Royal Bakery (Cont'd Page 2)					
44. DESCRIPTION OF ENVIRONMENT AND OUTBUILDINGS This new building has no outbuildings with it.					
45. SOURCES OF INFORMATION Warrensburg Sanborn Maps: 1883, 1888, 1893, 1898, 1907, 1914, 1924; F. A. North, The History of Johnson County, Missouri, Kansas City Historical Co., Kansas City, MO, 1881; Ewing Cockrell, History of Johnson (Cont'd Page 2)				46. PREPARED BY <div style="text-align: center;">Tom Christopher</div>	
				47. ORGANIZATION <div style="text-align: center;">Show-Me RPC</div>	
				48. DATE 9/22/80	
				49. REVISION DATE(S)	
				5. OTHER NAME(S)	
				6. TOWNSHIP	
				RANGE	
				SECTION	

#43

was on the first floor as was a confectionery. By 1924 it had become the Davenport Hotel and in approximately 1930 it became the Martin Hotel. It remained this until it was torn down for the new municipal building.

#45

County, Missouri, Historical Publishing Co., Topeka, Kansas, 1918.



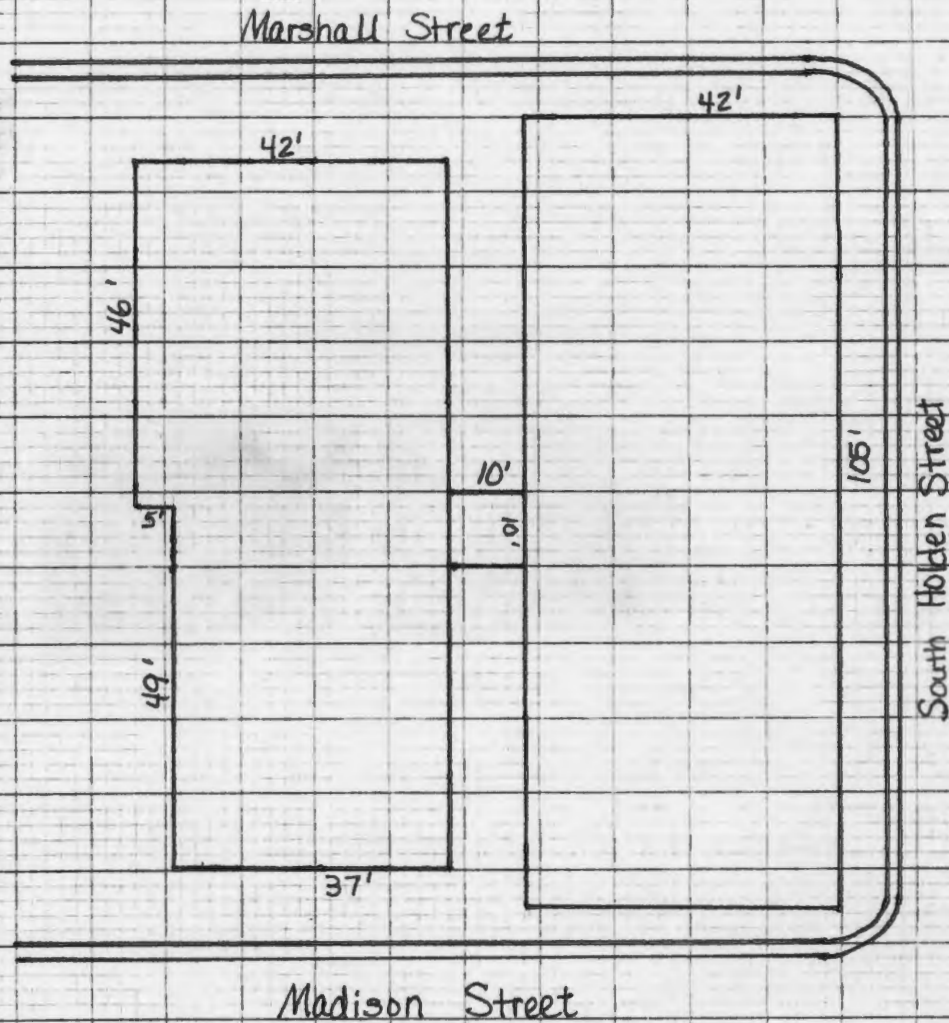
N. FACADE



E. FACADE

BUILDING PLAN OF
FORMER BUILDING THAT WAS
LOCATED ON THIS SITE

FORM #145
PAGE 3
Municipal Bldg.
SHOW-ME RPC



NORTH



SCALE



1 BLOCK = 10 FEET





MISSOURI OFFICE OF HISTORIC PRESERVATION

ARCHITECTURAL/HISTORIC INVENTORY SURVEY FORM

80J00119

1. NO. 138		4. PRESENT LOCAL NAME(S) OR DESIGNATION(S) Inland Chemical Company		138	2. COUNTY Johnson
2. COUNTY Johnson		5. OTHER NAME(S) JO-AS-006-065			
3. LOCATION OF NEGATIVES Show-Me RPC					
6. SPECIFIC LEGAL LOCATION TOWNSHIP _____ RANGE _____ SECTION _____ IF CITY OR TOWN, STREET ADDRESS 105 South Holden Street		16. THEMATIC CATEGORY			4. PRESENT LOCAL NAME(S) OR DESIGNATION(S) Inland Chemical Company
7. CITY OR TOWN IF RURAL, VICINITY Warrensburg		17. DATE(S) OR PERIOD ca 1900			
8. DESCRIPTION OF LOCATION Grover's 2nd Addition Lots 1, 2, 3, 4, 5, 6, & 7 Block E		18. STYLE OR DESIGN			
9. COORDINATES LAT _____ LONG _____ UTM _____		19. ARCHITECT OR ENGINEER			6. OTHER NAME(S)
		20. CONTRACTOR OR BUILDER			
		21. ORIGINAL USE, IF APPARENT Warehouse & Grain Storage			
		22. PRESENT USE Storage-Chemical apparatus			
10. SITE () BUILDING (x)		23. OWNERSHIP PUBLIC () PRIVATE (x)			8. TOWNSHIP RANGE SECTION
11. ON NATIONAL REGISTER? YES () NO (x)		24. OWNER'S NAME AND ADDRESS IF KNOWN Leland Culp 510 S. Holden, Warrensburg			
12. IS IT ELIGIBLE? YES () NO (x)		25. OPEN TO PUBLIC? YES (x) NO ()			
13. PART OF ESTAB. HIST. DISTRICT? YES () NO (x)		26. LOCAL CONTACT PERSON OR ORGANIZATION Show-Me RPC			
14. DISTRICT POTENTIAL? YES () NO (x)		27. OTHER SURVEYS IN WHICH INCLUDED None			
15. NAME OF ESTABLISHED DISTRICT					
42. FURTHER DESCRIPTION OF IMPORTANT FEATURES A small office was at the front of this lot in 1907 with the corn crib being to the rear (a one story building). A high dock door to the second story is still visible on the rear of the building. It was formerly reached by an incline which extended to Commercial St. This incline was removed in about 1938. Some remodeling took place as it was changed for the various owners over the years. (Cont'd Page 2)				<div style="border: 2px solid black; padding: 20px; width: 100%;"> <p style="font-size: 1.2em; margin: 0;">PHOTO MUST BE PROVIDED</p> </div>	
43. HISTORY AND SIGNIFICANCE This building was first used as a warehouse and an office up front was built sometime around 1900. A corn crib and baled hay occupied this spot in 1907, but by 1914 the two story building had been built with an incline up to the second story at the rear of the building. By 1924 the buildings to the north had been built. Various tenants occupied it between 1927 and 1947. Some of the occupants included Burn's Coal Co., Bolles Heating and Plumbing, Spencer Galloway Electrical Co., a bowling alley, a skating rink, a cleaning shop, and a hamburger shop. Production Credit moved into the building in 1948 and occupied it for several years.					
44. DESCRIPTION OF ENVIRONMENT AND OUTBUILDINGS Commercial street is to the south of this building, and open land belonging to the railroad is to the east. It faces South Holden Street on the south.					
45. SOURCES OF INFORMATION Warrensburg Sanborn Maps: 1907, 1914, 1924 Personal Interview: Leland Culp, November 4, 1980				46. PREPARED BY Tom Christopher	
				47. ORGANIZATION Show-Me RPC	
				48. DATE 11/4/80	
				49. REVISION DATE(S)	

JO-AS-006-065

#42

This building is slightly taller than the buildings to the north.
A Sandstone belt course extends across the west facade of the building under three windows. This buildings like the ones to its north, are built on a downhill slant.



W. FACADE



W. & S. FACADE


ELEVATOR MILLS,

JESSE J. CULP, Proprietor.



OFFICE AND SALES-ROOMS, ELEVATOR MILLS.

h Grades of Flour. All Kinds of Grain,
Feed, and Field Seeds, Coal, Etc.



ELEVATOR MIL' 8

ja
cc
ja
ag
so
id
ne
su
th
m
W
an
to
sp
a
Ce
th
ja
ha
us
are
in
tuc
pre
of
no
ley
mo
cou
sta
nat
bus
of
and
gre

C
hot
Lou
real
cial
the
Mrs
Tho
eral

FORM #138

PAGE 4

Inland Chemical

SHOW-ME-RPC

South Holden Street

26'

100'



1 BLOCK ← 10 FEET





1. NO. 139		4. PRESENT LOCAL NAME(S) OR DESIGNATION(S) Hotel Estes		1. NO. 139	
2. COUNTY Johnson		5. OTHER NAME(S) Sub-divided - American Red Cross, Bus Station, Suzannes, Barber Shop, Chiropractor		2. COUNTY Johnson	
3. LOCATION OF NEGATIVES Show-Me RPC				4. PRESENT LOCAL NAME(S) OR DESIGNATION(S) Hotel Estes	
6. SPECIFIC LEGAL LOCATION TOWNSHIP RANGE SECTION IF CITY OR TOWN, STREET ADDRESS Grover 107-115 S. Holden, 103-105		16. THEMATIC CATEGORY 17. DATE(S) OR PERIOD 1905 18. STYLE OR DESIGN Victorian Functional 19. ARCHITECT OR ENGINEER George E. McDonald 20. CONTRACTOR OR BUILDER J. N. Suddath 21. ORIGINAL USE, IF APPARENT Commercial 22. PRESENT USE Commercial		28. NO. OF STORIES 3 29. BASEMENT? YES (X) NO () 30. FOUNDATION MATERIAL Concrete 31. WALL CONSTRUCTION Brick 32. ROOF TYPE AND MATERIAL Flat, Built-up Tar 33. NO. OF BAYS FRONT SIDE 34. WALL TREATMENT Plaster & Panel 35. PLAN SHAPE Rectangle	
7. CITY OR TOWN IF RURAL, VICINITY Warrensburg		23. OWNERSHIP PUBLIC () PRIVATE (X) 24. OWNER'S NAME AND ADDRESS IF KNOWN Terry Buell 122 Hout. Warrensburg, MO		36. CHANGES ADDITION () ALTERED (X) MOVED () (EXPLAIN IN NO. 42)	
8. DESCRIPTION OF LOCATION Grover's 2nd Addition Block B Lot 1 thru 5		25. OPEN TO PUBLIC? YES (X) NO ()		37. CONDITION INTERIOR Fair EXTERIOR Good	
9. COORDINATES UTM LAT LONG		26. LOCAL CONTACT PERSON OR ORGANIZATION Show-Me RPC		38. PRESERVATION UNDERWAY? YES () NO (X)	
10. SITE () BUILDING (X) STRUCTURE () OBJECT ()		27. OTHER SURVEYS IN WHICH INCLUDED None		39. ENDANGERED? BY WHAT? YES () NO (X)	
11. ON NATIONAL REGISTER? YES () NO (X)				40. VISIBLE FROM PUBLIC ROAD? YES (X) NO ()	
12. IS IT ELIGIBLE? YES (X) NO ()				41. DISTANCE FROM AND FRONTAGE ON ROAD	
13. PART OF ESTAB. HIST. DISTRICT? YES () NO (X)					
14. DISTRICT POTENTIAL? YES () NO (X)					
15. NAME OF ESTABLISHED DISTRICT					
42. FURTHER DESCRIPTION OF IMPORTANT FEATURES Short chimneys are visible from the south and north, and also one large one is visible from the east. The north-east portion of the building is one story. The original balcony that was on the west facade has been changed as has the awnings. The windows look much as they always have. Fire escapes have been added.				PHOTO MUST BE PROVIDED	
43. HISTORY AND SIGNIFICANCE Before the hotel was built in 1905, many things occupied this large lot. In 1883 about the only thing here was a carpenter shop, but by 1888 a grocery was here as well a C. C. Delaplain & Son Feed Yard. By 1893 Rambo & Son had a meat market at 107 S. Holden and also a barber and tailor were at 109. Denton and Co. General Store was at 115 and the Pertle Springs Railroad depot and lunch room were on the Commercial Street side of the lots. By 1898 a tin shop had moved into 107 and J. W. Snoddy had a machine shop at 109. The railroad depot (Pertle Springs) and the lunch (Continued Page 2)					
44. DESCRIPTION OF ENVIRONMENT AND OUTBUILDINGS No outbuildings are associated with this building. The railroad tracks are no longer visible on Commercial Street, which borders the building on the north. North Holden is on the west and Grover St. (Continued Page 2)					
45. SOURCES OF INFORMATION Warrensburg Sanborn Maps: 1883, 1888, 1893, 1898, 1907, 1914, 1924; Warrensburg City Directories: 1895, 1900, 1908, 1912; Ewing Cockrell, A History of Johnson Co., MO, Historical Pub. Co., Topeka, KS, 1918.		46. PREPARED BY Tom Christopher			
		47. ORGANIZATION Show-Me RPC			
		48. DATE 9/18/80		49. REVISION DATE(S)	

Form #139
 Page 2
 Hotel Estes
 Show-Me RPC

#43

room were still on Commercial Street. R. J. Carroll had a grocery at 115 and J. B. Whitfield had a feed yard and livery stable. They had taken over the Christopher and Co. Palace Livery Stable of 111 S. Holden sometime after 1895. In December of 1903 a fire broke out and destroyed Shocks livery barn on this spot and also destroyed Snoddy's machine shop, a vacant grocery store building. It also destroyed the feed store across on Grover Street. When the hotel was built by J. H. Christopher in 1905 it soon had a billiards parlor at 107, a barber at 109, and a grocery at 115. A cobbler (A. L. Manis) and a meat market were at 103-105 Grover. This large hotel was one of the nicest in the area and 111 S. Holden, the Hotel Estes, became well known. It had a total of 90 rooms with a lobby, a large kitchen and a dining room. Today it is no longer used for a hotel. The college used it briefly as a dormitory during the 1960's and it now has a dress shop, a barber, a taxi service, a dentist, and a chiropractor on the first floor. Some rooms are still rented on the upper floors.

#44

is on the south. An alley is on the east.



W. & S. FACADE



S. FACADE



S. FACADE



W. FACADE



N. FACADE



N. FACADE

#139
Pg 3

Hotel Estes, The Hotel of the Town, Fred McNutt, Proprietor. Warrensburg, Mo.

JO-AS-006 066

ca 1910



ca 1907



Hotel Estes and Pertle Springs Railway, Warrensburg, Mo.

ca 1910















MISSOURI OFFICE OF HISTORIC PRESERVATION

ARCHITECTURAL/HISTORIC INVENTORY SURVEY FORM

80500121

NO. 140		4. PRESENT LOCAL NAME(S) OR DESIGNATION(S) <i>Vacant Credit Office</i> <i>JO-AS-006-067</i>		1. NO. 140
COUNTY Johnson		5. OTHER NAME(S) H & R Block, "Cloud 9", "Old Laundry"		2. COUNTY Johnson
LOCATION OF NEGATIVES Show-Me RPC				4. PRESENT LOCAL NAME(S) OR DESIGNATION(S) Vacant
SPECIFIC LEGAL LOCATION TOWNSHIP _____ RANGE _____ SECTION _____ IF CITY OR TOWN, STREET ADDRESS 201-203 South Holden Street		16. THEMATIC CATEGORY	28. NO. OF STORIES 1	3. TOWNSHIP Johnson
CITY OR TOWN IF RURAL, VICINITY Warrensburg		17. DATE(S) OR PERIOD approximately 1905	29. BASEMENT? YES (X) NO ()	
6. DESCRIPTION OF LOCATION Grover's 2nd Addition Lot 5 & 6 Block C		18. STYLE OR DESIGN	30. FOUNDATION MATERIAL Concrete	
		19. ARCHITECT OR ENGINEER	31. WALL CONSTRUCTION Brick/Concrete Blk	
		20. CONTRACTOR OR BUILDER	32. ROOF TYPE AND MATERIAL Flat, Built-up Tar	
		21. ORIGINAL USE, IF APPARENT Commercial	33. NO. OF BAYS FRONT SIDE	
		22. PRESENT USE Vacant	34. WALL TREATMENT Plaster	
		23. OWNERSHIP PUBLIC () PRIVATE (X)	35. PLAN SHAPE Rectangle	
		24. OWNER'S NAME AND ADDRESS IF KNOWN Forrest & Iris Pinkston 201 S. Holden, Warrensburg	36. CHANGES (EXPLAIN IN NO. 42) ADDITION (X) ALTERED (X) MOVED ()	
		25. OPEN TO PUBLIC? YES () NO (X)	37. CONDITION INTERIOR Good EXTERIOR Good	
9. COORDINATES UTM LAT LONG		26. LOCAL CONTACT PERSON OR ORGANIZATION Show-Me RPC	38. PRESERVATION UNDERWAY? YES () NO (X)	5. OTHER NAME(S) H & R Block
10. SITE () BUILDING (X) STRUCTURE () OBJECT ()		27. OTHER SURVEYS IN WHICH INCLUDED None	39. ENDANGERED? BY WHAT? YES () NO (X)	
11. ON NATIONAL REGISTER? YES () NO (X)			40. VISIBLE FROM PUBLIC ROAD? YES (X) NO ()	6. TOWNSHIP
13. PART OF ESTAB. HIST. DISTRICT? YES () NO (X)			41. DISTANCE FROM AND FRONTAGE ON ROAD	
15. NAME OF ESTABLISHED DISTRICT				RANGE
42. FURTHER DESCRIPTION OF IMPORTANT FEATURES A canopy has been added to the west facade. The east facade and north facade have been changed due to a shortening of the building. The windows on the west are also large plate glass windows and a double glass door is also of recent origin. One small short chimney is visible on the north facade.			PHOTO MUST BE PROVIDED	
43. HISTORY AND SIGNIFICANCE Before 1888 a small meat market was located at this spot and was still being used for this in 1893. By 1898 the building was vacant. By 1907 a new building was on this spot and was being used as a steam laundry. It was known as Walter Greim's City Steam Laundry. By 1918 C. C. and T. R. Dunham had bought it and it stayed the City Steam Laundry until approximately the 1960's. During WWII the steam whistle was used for a warning system.				
44. DESCRIPTION OF ENVIRONMENT AND OUTBUILDINGS No outbuildings are associated with this building. It is on the southeast corner of Grover Street and South Holden Street.				
45. SOURCES OF INFORMATION Warrensburg Sanborn Maps: 1888, 1893, 1898, 1907, 1914, 1924; Warrensburg City Directories: 1900, 1908, 1912			46. PREPARED BY Tom Christopher	
			47. ORGANIZATION Show-Me RPC	
			48. DATE 9/5/80 49. REVISION DATE(S)	

SECTION

JO-AS-006-067

Form #140

~~Vacant~~ Credit Office

Page 2


Show-Me RPC



N. $\frac{1}{2}$ W. FACADE



ARCHITECTURAL/HISTORIC INVENTORY SURVEY FORM

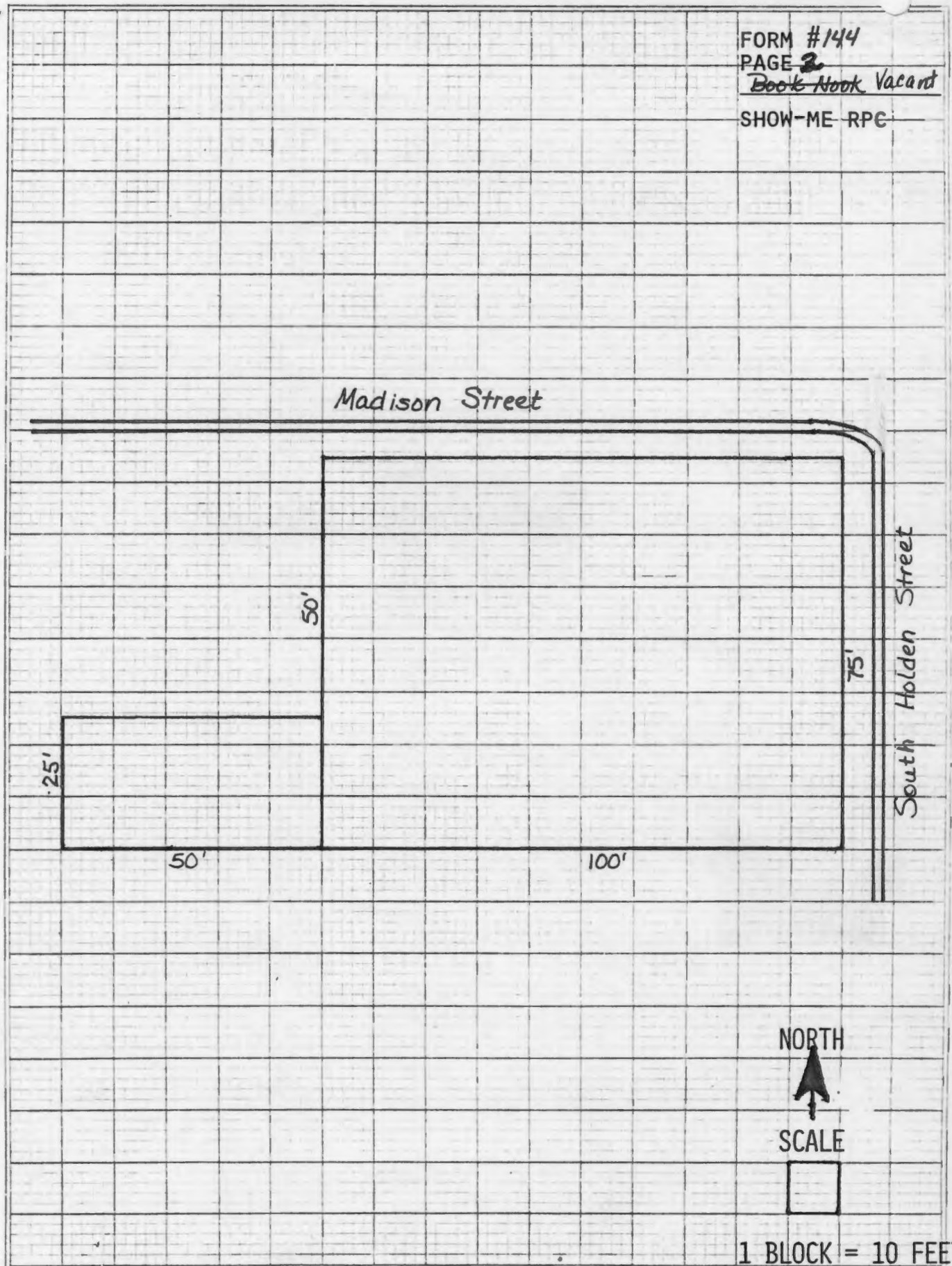
1. NO. 144		4. PRESENT LOCAL NAME(S) OR DESIGNATION(S) Book Nook <i>Vacant</i> JO-AS-006-068	
2. COUNTY Johnson		5. OTHER NAME(S) Warnick Motors	
3. LOCATION OF NEGATIVES Show-Me RPC			
6. SPECIFIC LEGAL LOCATION TOWNSHIP _____ RANGE _____ SECTION _____ IF CITY OR TOWN, STREET ADDRESS 204 South Holden Street		16. THEMATIC CATEGORY	
7. CITY OR TOWN IF RURAL, VICINITY Warrensburg		17. DATE(S) OR PERIOD 1977	
8. DESCRIPTION OF LOCATION Holden's 3rd Addition East 90 feet and the South 50 feet of the North 3/4 of Lot 25 & 26, and the West part of Lot 26 and the North 25 feet of Lot 25 & 26 except for the West 10 feet.		18. STYLE OR DESIGN	
9. COORDINATES UTM LAT _____ LONG _____		19. ARCHITECT OR ENGINEER	
10. SITE () STRUCTURE () BUILDING (X) OBJECT (X)		20. CONTRACTOR OR BUILDER	
11. ON NATIONAL REGISTER? YES () NO (X)		21. ORIGINAL USE, IF APPARENT	
12. IS IT ELIGIBLE? YES () NO (X)		22. PRESENT USE Book Store	
13. PART OF ESTAB. YES () NO (X)		23. OWNERSHIP PUBLIC () PRIVATE (X)	
14. DISTRICT YES () NO (X)		24. OWNER'S NAME AND ADDRESS IF KNOWN	
15. NAME OF ESTABLISHED DISTRICT		25. OPEN TO PUBLIC? YES (X) NO ()	
42. FURTHER DESCRIPTION OF IMPORTANT FEATURES A new intrusive building covers 200-202-204 South Holden Street.		26. LOCAL CONTACT PERSON OR ORGANIZATION Show-Me RPC	
43. HISTORY AND SIGNIFICANCE In 1893 a two story flour and feed store was on the corner lot at 200 S. Holden, being run by C. C. Delaplain. By 1900 J. A. Hamrich was running a general merchandise store at this address, selling both groceries and dry goods. By 1908 it was the Whitfield and Son Grocery. It continued as such through 1914. An Air Dome theater was located to the south of this building in 1914, but it was closed in later years and a garage was built on the location.		27. OTHER SURVEYS IN WHICH INCLUDED None	
44. DESCRIPTION OF ENVIRONMENT AND OUTBUILDINGS This new building was recently a car dealership and the environment consists of car lots and shops. A book store is presently using the building.		28. NO. OF STORIES	
45. SOURCES OF INFORMATION Warrensburg Sanborn Maps: 1893, 1907, 1914 Warrensburg City Directories: 1900, 1908, 1912		29. BASEMENT? YES () NO (X)	
		30. FOUNDATION MATERIAL Concrete	
		31. WALL CONSTRUCTION Brick & Concrete Block	
		32. ROOF TYPE AND MATERIAL Flat	
		33. NO. OF BAYS FRONT SIDE	
		34. WALL TREATMENT Brick, Panel, Unfinished	
		35. PLAN SHAPE Irregular	
		36. CHANGES (EXPLAIN IN NO. 42) ADDITION () ALTERED () MOVED (X)	
		37. CONDITION INTERIOR Good EXTERIOR Good	
		38. PRESERVATION UNDERWAY? YES () NO (X)	
		39. ENDANGERED? BY WHAT? YES () NO (X)	
		40. VISIBLE FROM PUBLIC ROAD? YES (X) NO ()	
		41. DISTANCE FROM AND FRONTAGE ON ROAD	
		 E. FACADE	
		46. PREPARED BY Tom Christopher	
		47. ORGANIZATION Show-Me RPC	
		48. DATE 9/2/80	
		49. REVISION DATE(S)	

FORM #144

PAGE 2

Book Nook Vacant

SHOW-ME RPC





MISSOURI OFFICE OF HISTORIC PRESERVATION

ARCHITECTURAL/HISTORIC INVENTORY SURVEY FORM

8050 0122

1. NO. 141		4. PRESENT LOCAL NAME(S) OR DESIGNATION(S) Jay's Bike Rack		1. NO. 141	
2. COUNTY Johnson		5. OTHER NAME(S)			2. COUNTY Johnson
3. LOCATION OF NEGATIVES Show-Me RPC					
6. SPECIFIC LEGAL LOCATION TOWNSHIP _____ RANGE _____ SECTION _____ IF CITY OR TOWN, STREET ADDRESS 205 South Holden Street		16. THEMATIC CATEGORY		4. PRESENT LOCAL NAME(S) OR DESIGNATION(S) Jay's Bike Rack	
7. CITY OR TOWN IF RURAL, VICINITY Warrensburg		17. DATE(S) OR PERIOD ca 1914			
8. DESCRIPTION OF LOCATION Grover's 2nd Addition Lot 3 Block C		18. STYLE OR DESIGN			
		19. ARCHITECT OR ENGINEER			
		20. CONTRACTOR OR BUILDER			
		21. ORIGINAL USE, IF APPARENT Grocery			
		22. PRESENT USE Window Display			
		23. OWNERSHIP PUBLIC () PRIVATE (X)			
		24. OWNER'S NAME AND ADDRESS IF KNOWN Leland Culp 510 S. Holden, Warrensburg			
		25. OPEN TO PUBLIC? YES () NO (X)			
9. COORDINATES UTM LAT LONG		26. LOCAL CONTACT PERSON OR ORGANIZATION Show-Me RPC		6. OTHER NAME(S)	
10. SITE () STRUCTURE () BUILDING (X) OBJECT ()		27. OTHER SURVEYS IN WHICH INCLUDED None			
11. ON NATIONAL REGISTER? YES () NO (X)					
12. IS IT ELIGIBLE? YES () NO (X)					
13. PART OF ESTAB. YES () HIST. DISTRICT? NO (X)					
14. DISTRICT YES () POTENTIAL? NO (X)					
15. NAME OF ESTABLISHED DISTRICT					
42. FURTHER DESCRIPTION OF IMPORTANT FEATURES This building is blended in with the 207 S. Holden address (Form # 142).		PHOTO MUST BE PROVIDED			
43. HISTORY AND SIGNIFICANCE This building doesn't show on the 1907 map, but by 1914 a grocery was located at 205 North Holden, being run by L. D. Upton. It was still a store in 1924, but soon after this it was used as part of the garage at the 207 address (Form #142).					6. TOWNSHIP RANGE SECTION
44. DESCRIPTION OF ENVIRONMENT AND OUTBUILDINGS A garage type building is located on the south of this building. The laundry building was to the north.					
45. SOURCES OF INFORMATION Warrensburg Sanborn Maps: 1907, 1914, 1924					
46. PREPARED BY Tom Christopher				4. PRESENT LOCAL NAME(S) OR DESIGNATION(S) Jay's Bike Rack	
47. ORGANIZATION Show-Me RPC					
48. DATE 9/18/80 49. REVISION DATE(S)					

Form #141
Page 2
Jay's Bike
Show-Me RPC

JO-AS-006-069



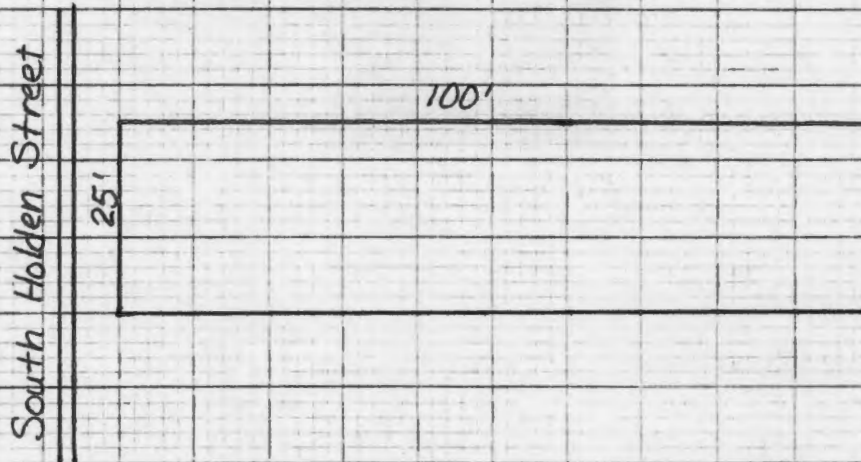
W. FACADE →

FORM #141

PAGE 3

Jay's Bike

SHOW-ME RPC



NORTH



SCALE



1 BLOCK = 10 FEET



80J00124

1. NO. 143		4. PRESENT LOCAL NAME(S) OR DESIGNATION(S) Georgia's Beauty Shop		JO-AS-006-070	
2. COUNTY Johnson		5. OTHER NAME(S)			
3. LOCATION OF NEGATIVES Show-Me RPC					
6. SPECIFIC LEGAL LOCATION TOWNSHIP _____ RANGE _____ SECTION _____ IF CITY OR TOWN, STREET ADDRESS 206 South Holden Street		16. THEMATIC CATEGORY		28. NO. OF STORIES	
7. CITY OR TOWN IF RURAL, VICINITY Warrensburg		17. DATE(S) OR PERIOD ca 1900		29. BASEMENT? YES () NO (X)	
8. DESCRIPTION OF LOCATION Holden's 3rd Addition South 25 feet except for the West 10 feet of Lot 25 & 26		18. STYLE OR DESIGN		30. FOUNDATION MATERIAL Concrete	
9. COORDINATES UTM LAT LONG		19. ARCHITECT OR ENGINEER		31. WALL CONSTRUCTION Brick	
10. SITE () BUILDING (X)		20. CONTRACTOR OR BUILDER		32. ROOF TYPE AND MATERIAL Flat	
11. ON NATIONAL REGISTER? YES () NO (X)		21. ORIGINAL USE, IF APPARENT		33. NO. OF BAYS FRONT SIDE	
12. IS IT ELIGIBLE? YES () NO (X)		22. PRESENT USE Beauty Shop		34. WALL TREATMENT Plaster	
13. PART OF ESTAB. YES () MIST. DISTRICT? NO (X)		23. OWNERSHIP PUBLIC () PRIVATE (XX)		35. PLAN SHAPE Rectangular	
14. DISTRICT YES () POTENTIAL? NO (X)		24. OWNER'S NAME AND ADDRESS IF KNOWN Warrensburg School District RVI		36. CHANGES (EXPLAIN IN NO. 42) ADDITION () ALTERED () MOVED ()	
15. NAME OF ESTABLISHED DISTRICT		25. OPEN TO PUBLIC? YES (X) NO ()		37. CONDITION INTERIOR Good EXTERIOR Good	
42. FURTHER DESCRIPTION OF IMPORTANT FEATURES This small building has undergone minor alterations. It is divided into two businesses and has been that way for a number of years. <i>It now has aluminum siding 1/82.</i>		26. LOCAL CONTACT PERSON OR ORGANIZATION Show-Me RPC		38. PRESERVATION UNDERWAY? YES () NO (X)	
43. HISTORY AND SIGNIFICANCE In 1900 James T. Drummond had a feed store at this location; but he also dealt in coal and wood. It was a one story building with a large coal shed in the back. By 1914 it had become a Christian Science hall, being a larger building. It was a shoe shop, operated by Alex Nassif, from the mid 1930's until the late 1960's. At the present time remodeling is being done to the small southern half of the building.		27. OTHER SURVEYS IN WHICH INCLUDED None		39. ENDANGERED? YES () BY WHAT? NO (X)	
44. DESCRIPTION OF ENVIRONMENT AND OUTBUILDINGS No outbuildings are associated with this building. This is the farthest building south on the west side of South Holden Street. A small dead end alley is on the south.		45. SOURCES OF INFORMATION Warrensburg Sanborn Maps: 1907, 1914 Warrensburg City Directories: 1900, 1908		40. VISIBLE FROM PUBLIC ROAD? YES (X) NO ()	
46. PREPARED BY Tom Christopher		47. ORGANIZATION Show-Me RPC		41. DISTANCE FROM AND FRONTAGE ON ROAD	
48. DATE 9/3/80		49. REVISION DATE(S)		PHOTO MUST BE PROVIDED	



E. FACADE

FORM #143

PAGE 3

Georgia's Beauty

SHOW-ME-RPC

South Holden Street

25'

90'

NORTH



SCALE



1 BLOCK = 10 FEET



MISSOURI OFFICE OF HISTORIC PRESERVATION

ARCHITECTURAL/HISTORIC INVENTORY SURVEY FORM

80500123

1. NO. 142		4. PRESENT LOCAL NAME(S) OR DESIGNATION(S) Jay's Sport Shop & Bike Rack		JO-AS-006-071	
2. COUNTY Johnson		5. OTHER NAME(S) Handly Equipment Co.			
3. LOCATION OF NEGATIVES Show-Me RPC					
6. SPECIFIC LEGAL LOCATION TOWNSHIP _____ RANGE _____ SECTION _____ IF CITY OR TOWN, STREET ADDRESS 207 ^{South} North Holden Street		16. THEMATIC CATEGORY		28. NO. OF STORIES	
7. CITY OR TOWN IF RURAL, VICINITY Warrensburg		17. DATE(S) OR PERIOD ca 1914		29. BASEMENT? YES () NO (X)	
8. DESCRIPTION OF LOCATION Grover's 2nd Addition Lots 1, 2 & 3 Block C		18. STYLE OR DESIGN		30. FOUNDATION MATERIAL Concrete	
9. COORDINATES UTM LAT LONG		19. ARCHITECT OR ENGINEER		31. WALL CONSTRUCTION Brick	
10. SITE () BUILDING (X) STRUCTURE () OBJECT ()		20. CONTRACTOR OR BUILDER		32. ROOF TYPE AND MATERIAL Flat, Built-up Tar	
11. ON NATIONAL REGISTER? YES () NO (X)		21. ORIGINAL USE, IF APPARENT Garage		33. NO. OF BAYS FRONT SIDE	
12. IS IT ELIGIBLE? YES () NO (X)		22. PRESENT USE Bike Shop		34. WALL TREATMENT Plaster	
13. PART OF ESTAB. HIST. DISTRICT? YES () NO (X)		23. OWNERSHIP PUBLIC () PRIVATE (X)		35. PLAN SHAPE Rectangular	
14. DISTRICT POTENTIAL? YES () NO (X)		24. OWNER'S NAME AND ADDRESS IF KNOWN Leland Culp 510 S. Holden, Warrensburg		36. CHANGES (EXPLAIN IN NO. 42) ADDITION () ALTERED (X) MOVED ()	
15. NAME OF ESTABLISHED DISTRICT		25. OPEN TO PUBLIC? YES (X) NO ()		37. CONDITION INTERIOR Good EXTERIOR Good	
42. FURTHER DESCRIPTION OF IMPORTANT FEATURES This building has had some alterations, but it still has a "garage" look.		26. LOCAL CONTACT PERSON OR ORGANIZATION Show-Me RPC		38. PRESERVATION UNDERWAY? YES () NO (X)	
43. HISTORY AND SIGNIFICANCE Early maps show this as undeveloped, but by 1914 a garage was here, operated by the Farley Brothers. It remained this into the 1930's when it became the John Deere Agency. It was first operated by Mr. Timmerman, and then in the 1950's it became Handly Equipment Co. (still John Deere). John Deere moved out in the 1960's.		27. OTHER SURVEYS IN WHICH INCLUDED None		39. ENDANGERED? BY WHAT? YES () NO (X)	
44. DESCRIPTION OF ENVIRONMENT AND OUTBUILDINGS An alley is on the south and east side of this building. No outbuildings are associated with this building.		45. SOURCES OF INFORMATION Warrensburg Sanborn Maps: 1907, 1914, 1924		40. VISIBLE FROM PUBLIC ROAD? YES (X) NO ()	
				41. DISTANCE FROM AND FRONTAGE ON ROAD	
				PHOTO MUST BE PROVIDED	
				46. PREPARED BY Tom Christopher	
				47. ORGANIZATION Show-Me RPC	
				48. DATE 9/18/80	
				49. REVISION DATE(S)	

JO-AS-006-071

Form #142

Page 2

Jay's Sport

Show-Me RPC



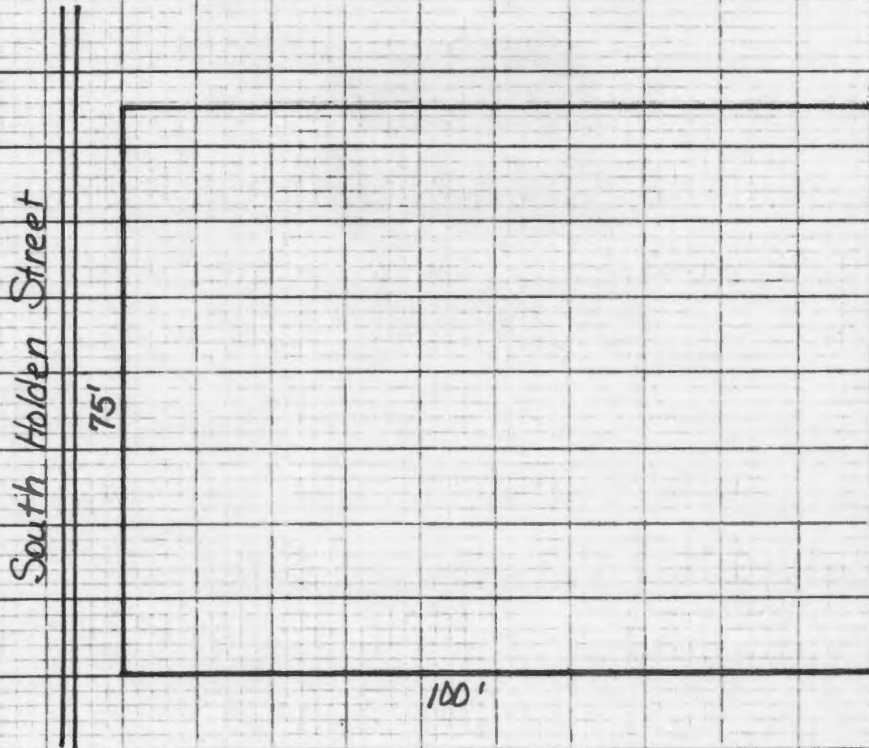
W. FACADE

FORM #142

PAGE 3

Way's Sport

SHOW-ME RPC



NORTH



SCALE



1 BLOCK = 10 FEET



MISSOURI OFFICE OF PUBLIC PRESERVATION

ARCHITECTURAL/HISTORIC INVENTORY SURVEY FORM

80500001

1. NO. 1		4. PRESENT LOCAL NAME(S) OR DESIGNATION(S) Missouri Pacific Railroad Depot		1. NO. 1	
2. COUNTY Johnson		5. OTHER NAME(S)		2. COUNTY Johnson	
3. LOCATION OF NEGATIVES Show-Me RPC					
6. SPECIFIC LEGAL LOCATION TOWNSHIP _____ RANGE _____ SECTION _____ IF CITY OR TOWN, STREET ADDRESS South Holden Street		16. THEMATIC CATEGORY			
7. CITY OR TOWN IF RURAL, VICINITY Warrensburg		17. DATE(S) OR PERIOD 1890			
8. DESCRIPTION OF LOCATION		18. STYLE OR DESIGN Richardsonian Romanesque		4. PRESENT LOCAL NAME(S) OR DESIGNATION(S) Missouri Pacific Railroad Depot	
		19. ARCHITECT OR ENGINEER			
		20. CONTRACTOR OR BUILDER			
		21. ORIGINAL USE, IF APPARENT Railroad Station			
9. COORDINATES LAT _____ LONG _____		22. PRESENT USE Railroad Station		5. TOWNSHIP RANGE	
10. SITE () STRUCTURE () BUILDING () OBJECT ()		23. OWNERSHIP PUBLIC () PRIVATE (X)			
11. ON NATIONAL REGISTER? YES () NO (X)		24. OWNER'S NAME AND ADDRESS IF KNOWN Missouri Pacific Railroad			
12. IS IT ELIGIBLE? YES (X) NO ()		25. OPEN TO PUBLIC? YES () NO (X)			
13. PART OF ESTAB. YES () NO (X) HIST. DISTRICT? NO (X)		26. LOCAL CONTACT PERSON OR ORGANIZATION Show-Me RPC		6. OTHER NAME(S)	
14. DISTRICT POTENTIAL? YES () NO (X)		27. OTHER SURVEYS IN WHICH INCLUDED None			
15. NAME OF ESTABLISHED DISTRICT		28. NO. OF STORIES 1			
		29. BASEMENT? YES () NO (X)			
42. FURTHER DESCRIPTION OF IMPORTANT FEATURES This building has had some changes over the years, and one readily noticeable one when comparing it to older pictures is that the east facade has been changed. Originally tall chimneys were on this end, but they have been removed from the roof up. Also what was originally a window on this end is now (Cont'd Page 2)		PHOTO MUST BE PROVIDED		SECTION	
43. HISTORY AND SIGNIFICANCE The original railroad station that was built on this spot was completed in 1864 and was 125 feet long, 30 feet wide, with a platform 300 feet long. This station burned in 1889 and the present station was built in 1890. A freight depot was erected west of this building. Before, the freight depot had been combined with the passenger depot. In later years, after 1924, the freight depot was torn down and freight was handled at the current building.					
44. DESCRIPTION OF ENVIRONMENT AND OUTBUILDINGS The set of tracks on the south side of the building is no longer used. Originally boxcars could be loaded or unloaded from this track. The tracks on the north side are still in use.		46. PREPARED BY Tom Christopher			SECTION
45. SOURCES OF INFORMATION Warrensburg Sanborn Maps: 1883, 1888, 1893, 1897, 1914, 1924 Warrensburg City Directory: 1895		47. ORGANIZATION Show-Me RPC			
		48. DATE 9/19/80			
		49. REVISION DATE(S)			

Form #1

Page 2

MO Pacific RR Depot

Show-Me RPC

#42

an entrance. The building has a rock-faced course ashlar finish. A large segmental arched entry (formerly a window) is on the east facade. Segmental arches are on the north and south facade. Decorative trim below these arches consist of eight sphere shaped carvings approximately 12 inches in diameter. All windows have been boarded over, including the arch-shaped windows. The building is not in use at present, although passengers still get on and off the train here. The baggage portion of the building on the west end is of a different type of stone, and was added on after 1924. The Express Company was located here and baggage carts were stored here. It is now used by the section crews at times.



N. FACADE



S. FACADE



S.W. CORNER



N.E. CORNER




N.E. CORNER



ca 1912



ca 1915















MISSOURI OFFICE OF HISTORIC PRESERVATION

ARCHITECTURAL/HISTORIC INVENTORY SURVEY FORM

80 J000 58

1. NO. 64		4. PRESENT LOCAL NAME(S) OR DESIGNATION(S) Game Arcade		1. NO. 64	
2. COUNTY Johnson		5. OTHER NAME(S)		JOHN-006-073	
3. LOCATION OF NEGATIVES Show-Me RPC					
6. SPECIFIC LEGAL LOCATION TOWNSHIP _____ RANGE _____ SECTION _____ IF CITY OR TOWN, STREET ADDRESS 108-110 Hout Street		16. THEMATIC CATEGORY		28. NO. OF STORIES 1	
7. CITY OR TOWN IF RURAL, VICINITY Warrensburg		17. DATE(S) OR PERIOD ca 1920		29. BASEMENT? YES () NO (X)	
8. DESCRIPTION OF LOCATION Holden's 2nd Addition South 25 feet of Lot 142, and the North 60 feet of Lot 166, except the South 12 X 25 feet of the East 1/2 Block C		18. STYLE OR DESIGN		30. FOUNDATION MATERIAL Concrete	
9. COORDINATES UTM LAT LONG		19. ARCHITECT OR ENGINEER		31. WALL CONSTRUCTION Brick	
10. SITE () STRUCTURE () BUILDING (X) OBJECT ()		20. CONTRACTOR OR BUILDER		32. ROOF TYPE AND MATERIAL Flat, Built-up Tar	
11. ON NATIONAL REGISTER? YES () NO (X)		21. ORIGINAL USE, IF APPARENT		33. NO. OF BAYS FRONT SIDE	
12. IS IT ELIGIBLE? YES () NO (X)		22. PRESENT USE Paint Store		34. WALL TREATMENT Drywall & Wallboard	
13. PART OF ESTAB. HIST. DISTRICT? YES () NO (X)		23. OWNERSHIP PUBLIC () PRIVATE (X)		35. PLAN SHAPE Irregular	
14. DISTRICT POTENTIAL? YES () NO (X)		24. OWNER'S NAME AND ADDRESS IF KNOWN H.H. Russell 516 Christopher, Warrensburg		36. CHANGES (EXPLAIN IN NO. 42) ADDITION () ALTERED (X) MOVED ()	
15. NAME OF ESTABLISHED DISTRICT		25. OPEN TO PUBLIC? YES (X) NO ()		37. CONDITION INTERIOR Good EXTERIOR Good	
42. FURTHER DESCRIPTION OF IMPORTANT FEATURES The front of this building has been altered several times, but the large garage door that is on the western end remains. Brick pilasters separate what formerly was 108 from 110.		26. LOCAL CONTACT PERSON OR ORGANIZATION Show-Me RPC		38. PRESERVATION UNDERWAY? YES () NO (X)	
43. HISTORY AND SIGNIFICANCE In 1883 a jewelry store was at this address (108), but by 1888 a grocery had moved to this location. It remained here until almost the turn of the century. By 1907 a print shop was at this location. After a period of vacancy a new building was erected and an auto sales and service garage was established, remaining that for many years through the 1960's as Warnicks Garage. At the 110 address which is the western half of the building, the county clerk's office was here from 1883 until the 1890's. For a while after this, J. Heberling used part of this with his shoe enterprise. By 1914 a plumber was here, but soon after this it was a different building and it became part of Warnicks Garage.		27. OTHER SURVEYS IN WHICH INCLUDED None		39. ENDANGERED? BY WHAT? YES () NO (X)	
44. DESCRIPTION OF ENVIRONMENT AND OUTBUILDINGS No outbuilding are associated with this building.		45. SOURCES OF INFORMATION Warrensburg Sanborn Maps: 1883, 1888, 1893, 1898, 1907, 1914, 1924		40. VISIBLE FROM PUBLIC ROAD? YES (X) NO ()	
				41. DISTANCE FROM AND FRONTAGE ON ROAD	
				PHOTO MUST BE PROVIDED	
				46. PREPARED BY Tom Christopher	
				47. ORGANIZATION Show-Me RPC	
				48. DATE 9/9/80	
				49. REVISION DATE(S)	

JOHNSON

LOHKAHNS PAINTS

6. TOWNSHIP

RANGE

SECTION

Form #64

Page 2

~~Lohkamps Paints~~ Game Arcade

Show-Me RPC



N. FACADE

Hout Street

FORM #64
PAGE 3 Game Arcade
Lohkamp's Prints
SHOW-ME RPC

50'

88'

71'

25'

16'

25'

NORTH



SCALE



1 BLOCK = 5 FEET



MISSOURI OFFICE OF HISTORIC PRESERVATION

ARCHITECTURAL/HISTORIC INVENTORY SURVEY FORM

80 J00059

1. NO. 65		4. PRESENT LOCAL NAME(S) OR DESIGNATION(S) Old Barney's Tavern		1. NO. 65	
2. COUNTY Johnson		5. OTHER NAME(S)		2. COUNTY Johnson	
3. LOCATION OF NEGATIVES Show-Me RPC				4. PRESENT LOCAL NAME(S) OR DESIGNATION(S) Old Barney's Tavern	
6. SPECIFIC LEGAL LOCATION TOWNSHIP _____ RANGE _____ SECTION _____ IF CITY OR TOWN, STREET ADDRESS 112 Hout Street		16. THEMATIC CATEGORY		28. NO. OF STORIES 1	
7. CITY OR TOWN IF RURAL, VICINITY Warrensburg		17. DATE(S) OR PERIOD 1880's		29. BASEMENT? YES () NO (X)	
8. DESCRIPTION OF LOCATION Holden's 2nd Addition Part of the Southeast corner of Lot 141, and Part of the North-northeast corner of Lot 165 Block C		18. STYLE OR DESIGN Victorian Functional		30. FOUNDATION MATERIAL Block & Concrete	
		19. ARCHITECT OR ENGINEER		31. WALL CONSTRUCTION Brick	
		20. CONTRACTOR OR BUILDER		32. ROOF TYPE AND MATERIAL Flat, Built-up Tar	
		21. ORIGINAL USE, IF APPARENT		33. NO. OF BAYS FRONT SIDE	
		22. PRESENT USE Tavern		34. WALL TREATMENT Plywood	
		23. OWNERSHIP PUBLIC () PRIVATE (X)		35. PLAN SHAPE Rectangle	
		24. OWNER'S NAME AND ADDRESS IF KNOWN David Hoar 207 Meadowbrook Apartments		36. CHANGES (EXPLAIN IN NO. 42) ADDITION () ALTERED (X) MOVED ()	
9. COORDINATES UTM LAT LONG		25. OPEN TO PUBLIC? YES (X) NO ()		37. CONDITION INTERIOR Good EXTERIOR Good	
10. SITE () STRUCTURE () BUILDING (X) OBJECT ()		26. LOCAL CONTACT PERSON OR ORGANIZATION Show-Me RPC		38. PRESERVATION UNDERWAY? YES () NO (X)	
11. ON NATIONAL REGISTER? YES () NO (X)		27. OTHER SURVEYS IN WHICH INCLUDED None		39. ENDANGERED? BY WHAT? YES () NO (X)	
12. IS IT ELIGIBLE? YES () NO (X)				40. VISIBLE FROM PUBLIC ROAD? YES (X) NO ()	
13. PART OF ESTAB. HIST. DISTRICT? YES () NO (X)				41. DISTANCE FROM AND FRONTAGE ON ROAD	
14. DISTRICT POTENTIAL? YES () NO (X)					
15. NAME OF ESTABLISHED DISTRICT					
42. FURTHER DESCRIPTION OF IMPORTANT FEATURES This building has a remodeled front and is "wedged" between garages. It is an older building than the ones on either side.				PHOTO MUST BE PROVIDED	
43. HISTORY AND SIGNIFICANCE In 1883 Jacob & Fred Heberling were engaged in a boot and shoe factory operation at this address. By 1898 they were also using part of the 110 address, but by 1908 The Journal Democrat newspaper was at the 112 address. Robert Hatfield, a blacksmith, took over this address in 1916 and remained there through the 1920's.					
44. DESCRIPTION OF ENVIRONMENT AND OUTBUILDINGS On the west of this building is a concrete block garage building which extends all the way through to W. Culton Street. A garage was also on the east of this building for many years.					
45. SOURCES OF INFORMATION Warrensburg Sanborn Maps: 1883, 1888, 1893, 1898, 1907, 1914, 1924 Warrensburg City Directories: 1900, 1908				46. PREPARED BY Tom Christopher	
				47. ORGANIZATION Show-Me RPC	
				48. DATE 9/15/80	
				49. REVISION DATE(S)	

JO-AS-006-074

Form #65

Page 2

Old Barney's Tavern

Show-Me RPC



N. FACADE

Hout Street

20'

FORM # 65

PAGE 3

Old Barney's

SHOW-ME RPC

188'

NORTH



SCALE



1 BLOCK = 5 FEET



MISSOURI OFFICE OF HISTORIC PRESERVATION

ARCHITECTURAL/HISTORIC INVENTORY SURVEY FORM

80J00060

1. NO. 66		4. PRESENT LOCAL NAME(S) OR DESIGNATION(S) Warehouse Storage		1. NO. 66	
2. COUNTY Johnson		5. OTHER NAME(S) Jerry Tally Ford		2. COUNTY Johnson	
3. LOCATION OF NEGATIVES Show-Me RPC				4. PRESENT LOCAL NAME(S) OR DESIGNATION(S) Warehouse Storage	
6. SPECIFIC LEGAL LOCATION TOWNSHIP _____ RANGE _____ SECTION _____ IF CITY OR TOWN, STREET ADDRESS 114 to 120 Hout Street		16. THEMATIC CATEGORY		28. NO. OF STORIES 1	
7. CITY OR TOWN IF RURAL, VICINITY Warrensburg		17. DATE(S) OR PERIOD ca 1920		29. BASEMENT? YES () NO (X)	
8. DESCRIPTION OF LOCATION Holden's 2nd Addition West part of the South end of Lots 140, 141, 164, and 165 Block 6		18. STYLE OR DESIGN		30. FOUNDATION MATERIAL Concrete	
9. COORDINATES LAT _____ LONG _____		19. ARCHITECT OR ENGINEER		31. WALL CONSTRUCTION Concrete Block	
10. SITE () BUILDING (X)		20. CONTRACTOR OR BUILDER		32. ROOF TYPE AND MATERIAL Flat, Built-up Tar	
11. ON NATIONAL REGISTER? YES () NO (X)		21. ORIGINAL USE, IF APPARENT Garage		33. NO. OF BAYS FRONT _____ SIDE _____	
12. IS IT ELIGIBLE? YES () NO (X)		22. PRESENT USE Storage		34. WALL TREATMENT Unfinished	
13. PART OF ESTAB. HIST. DISTRICT? YES () NO (X)		23. OWNERSHIP PUBLIC () PRIVATE (X)		35. PLAN SHAPE Rectangle	
14. DISTRICT POTENTIAL? YES () NO (X)		24. OWNER'S NAME AND ADDRESS IF KNOWN John & Mabel Werling 600 Broad, Warrensburg		36. CHANGES (EXPLAIN IN NO. 42) ADDITION () ALTERED () MOVED ()	
15. NAME OF ESTABLISHED DISTRICT		25. OPEN TO PUBLIC? YES () NO (X)		37. CONDITION INTERIOR Good EXTERIOR Good	
42. FURTHER DESCRIPTION OF IMPORTANT FEATURES This building extends thru with a building on W. Culton. It is a block building on the north end with one large garage door centrally located. Four windows of equal size are also on this facade. Two doors are centered between the windows.		26. LOCAL CONTACT PERSON OR ORGANIZATION Show-Me RPC		38. PRESERVATION UNDERWAY? YES () NO (X)	
43. HISTORY AND SIGNIFICANCE In 1883 this was part of the Fullam and Son Lumber Yard. Later various wagon sheds and horse sheds were located in this vicinity. By 1907 a vacant lot was here. By 1914 the lot on Hout Street was still vacant, but the adjoining lot on Culton Street housed a motion picture structure that had canvas sides and an earth floor. It was called The Casino Air Dome. By 1924 the whole building had become Theodore Shocks Ford Garage.		27. OTHER SURVEYS IN WHICH INCLUDED None		39. ENDANGERED? BY WHAT? YES () NO (X)	
44. DESCRIPTION OF ENVIRONMENT AND OUTBUILDINGS No outbuildings are associated with this building.		45. SOURCES OF INFORMATION Warrensburg Sanborn Maps: 1883, 1888, 1893, 1898, 1907 1914, 1924 Warrensburg City Directories: 1895, 1912		46. PREPARED BY Tom Christopher	
				47. ORGANIZATION Show-Me RPC	
				48. DATE 9/15/80	
				49. REVISION DATE(S)	

JO-AS-006-075

Form #66
Page 2
Warehouse Storage
Show-Me RPC



N. FACADE

FORM # 46

PAGE 3

Warehouse

SHOW-ME-RPC

Hout Street

80'

120'

NORTH



SCALE



1 BLOCK = 10 FEET



MISSOURI OFFICE OF HISTORIC PRESERVATION

ARCHITECTURAL/HISTORIC INVENTORY SURVEY FORM

90J00061

1. NO. 67		4. PRESENT LOCAL NAME(S) OR DESIGNATION(S) Law Offices (Rahm & Hensley) JO-AS-006-076		1. NO. 67	
2. COUNTY Johnson		5. OTHER NAME(S)			2. COUNTY Johnson
3. LOCATION OF NEGATIVES Show-Me RPC					
6. SPECIFIC LEGAL LOCATION TOWNSHIP _____ RANGE _____ SECTION _____ IF CITY OR TOWN, STREET ADDRESS 122 Hout Street		16. THEMATIC CATEGORY		28. NO. OF STORIES 2	
7. CITY OR TOWN IF RURAL, VICINITY Warrensburg		17. DATE(S) OR PERIOD ca 1930		29. BASEMENT? YES (X) NO ()	
8. DESCRIPTION OF LOCATION Holden's 2nd Addition 25 X 50 feet of the South end of Lot 139, and 50 feet of Lot 163 Block C		18. STYLE OR DESIGN		30. FOUNDATION MATERIAL Concrete	
9. COORDINATES UTM LAT _____ LONG _____		19. ARCHITECT OR ENGINEER		31. WALL CONSTRUCTION Brick & Composition	
10. SITE () STRUCTURE () BUILDING (X) OBJECT ()		20. CONTRACTOR OR BUILDER		32. ROOF TYPE AND MATERIAL Built-up Tar	
11. ON NATIONAL REGISTER? YES () NO (X)		21. ORIGINAL USE, IF APPARENT		33. NO. OF BAYS FRONT _____ SIDE _____	
12. IS IT ELIGIBLE? YES () NO (X)		22. PRESENT USE Law Office		34. WALL TREATMENT Plywood & Plaster	
13. PART OF ESTAB. HIST. DISTRICT? YES () NO (X)		23. OWNERSHIP PUBLIC () PRIVATE (X)		35. PLAN SHAPE Rectangle	
14. DISTRICT POTENTIAL? YES () NO (X)		24. OWNER'S NAME AND ADDRESS IF KNOWN William Hensley/James Rahm 604 N Maguire, Warrensburg		36. CHANGES (EXPLAIN IN NO. 42) ADDITION () ALTERED (X) MOVED ()	
15. NAME OF ESTABLISHED DISTRICT		25. OPEN TO PUBLIC? YES (X) NO ()		37. CONDITION INTERIOR Good EXTERIOR Good	
42. FURTHER DESCRIPTION OF IMPORTANT FEATURES The front of this building has been completely redone and it no longer has any large plate glass windows. The upper story windows have also been changed as has the doorways. The outside is a composite material.		26. LOCAL CONTACT PERSON OR ORGANIZATION Show-Me RPC		38. PRESERVATION UNDERWAY? YES () NO (X)	
43. HISTORY AND SIGNIFICANCE In 1883 this was a part of the Fullam and Son Lumber Yard. Soon after this it became a vacant lot, and it stayed this way thru 1924. In later years, Missouri Public Service had this building and then it became the telephone office. Offices were upstairs and it was known as the Hout Building.		27. OTHER SURVEYS IN WHICH INCLUDED None		39. ENDANGERED? BY WHAT? YES () NO (X)	
44. DESCRIPTION OF ENVIRONMENT AND OUTBUILDINGS No outbuildings are associated with this building. A parking lot borders it on the west and a vacant area is to the south.		45. SOURCES OF INFORMATION Warrensburg Sanborn Maps: 1883, 1888, 1893, 1898, 1907, 1914, 1924		40. VISIBLE FROM PUBLIC ROAD? YES (X) NO ()	
		46. PREPARED BY Tom Christopher		41. DISTANCE FROM AND FRONTAGE ON ROAD	
		47. ORGANIZATION Show-Me RPC			
		48. DATE 9/15/80		49. REVISION DATE(S)	

JO-AS-006-076

Form #67
Page 2
Law Offices
Show-Me RPC




N. FAÇADE

FORM #67

PAGE 3

Low Offices

SHOW-ME RPC



NORTH



SCALE



1 BLOCK = 5 FEET



MISSOURI OFFICE OF HISTORIC PRESERVATION

ARCHITECTURAL/HISTORIC INVENTORY SURVEY FORM

805000 85

1. NO. <div style="text-align: center;">92</div>		4. PRESENT LOCAL NAME(S) OR DESIGNATION(S) <div style="text-align: center;">B & B Motors/Ye Olde Flower Shop</div>		1. NO. 92
2. COUNTY <div style="text-align: center;">Johnson</div>		5. OTHER NAME(S) <div style="text-align: center;">JO-AS-006-077</div>		
3. LOCATION OF NEGATIVES <div style="text-align: center;">Show-Me RPC</div>				
6. SPECIFIC LEGAL LOCATION TOWNSHIP _____ RANGE _____ SECTION _____ IF CITY OR TOWN, STREET ADDRESS <div style="text-align: center;">106-108 East Market Street</div>		16. THEMATIC CATEGORY		2. COUNTY Johnson
		17. DATE(S) OR PERIOD <div style="text-align: center;">1930's</div>		
7. CITY OR TOWN IF RURAL, VICINITY <div style="text-align: center;">Warrensburg</div>		18. STYLE OR DESIGN		4. PRESENT LOCAL NAME(S) OR DESIGNATION(S) B & B Motors/Ye Olde Flower Shop
		19. ARCHITECT OR ENGINEER		
8. DESCRIPTION OF LOCATION <div style="text-align: center;">Grover's 1st Addition Lot 51 Block B</div>		20. CONTRACTOR OR BUILDER		5. OTHER NAME(S)
		21. ORIGINAL USE, IF APPARENT		
		22. PRESENT USE <div style="text-align: center;">Auto Supplies/Flower Shop</div>		
		23. OWNERSHIP PUBLIC () PRIVATE (X)		
9. COORDINATES LAT _____ LONG _____		24. OWNER'S NAME AND ADDRESS IF KNOWN <div style="text-align: center;">Hull, Robinson, and Blanton</div>		6. OTHER NAME(S)
		25. OPEN TO PUBLIC? YES (X) NO ()		
10. SITE () BUILDING (X) STRUCTURE () OBJECT ()		26. LOCAL CONTACT PERSON OR ORGANIZATION <div style="text-align: center;">Show-Me RPC</div>		7. TOWNSHIP
		27. OTHER SURVEYS IN WHICH INCLUDED <div style="text-align: center;">None</div>		
11. ON NATIONAL REGISTER? YES () NO (X)		12. IS IT ELIGIBLE? YES () NO (X)		8. TOWNSHIP
13. PART OF ESTAB. HIST. DISTRICT? YES () NO (X)		14. DISTRICT POTENTIAL? YES () NO (X)		
15. NAME OF ESTABLISHED DISTRICT				9. TOWNSHIP
42. FURTHER DESCRIPTION OF IMPORTANT FEATURES <div style="text-align: center;">This brick building has large plate glass windows, and the entrances are on each end. B & B Motors occupies the eastern half of the building, and Ye Olde Flower Shop is in the western half.</div>				10. TOWNSHIP
<div style="border: 2px solid black; padding: 20px; width: 100%;"> <div style="text-align: center;">PHOTO MUST BE PROVIDED</div> </div>				
43. HISTORY AND SIGNIFICANCE <div style="text-align: center;">In the late 1880's and 1890's, offices were at 106 E. Market. At the 106 address in 1907 was a millinery shop, but it was being used as a warehouse for furniture in 1914. By 1924 it was part of Phillips and Dickson Undertakers and Funeral Supplies. The 108 address was a part of Lowe's Lumber Yard from 1883 until the 1920's when it became a part of an airdome theater. The present building was probably built soon after this.</div>				
44. DESCRIPTION OF ENVIRONMENT AND OUTBUILDINGS <div style="text-align: center;">A vacant lot is on the west of this building now, but a large two story building formerly was here.</div>				
45. SOURCES OF INFORMATION <div style="text-align: center;">Warrensburg Sanborn Maps: 1883, 1888, 1893, 1898, 1907 1914, 1924</div>				11. TOWNSHIP
46. PREPARED BY <div style="text-align: center;">Tom Christopher</div>				
47. ORGANIZATION <div style="text-align: center;">Show-Me RPC</div>				
48. DATE				49. REVISION DATE(S)

JO-AS-006-077

Form #92

Page 2

B & B Motors

Show-Me RPC



East Market Street



NORTH



SCALE




1 BLOCK = 10 FEET



MISSOURI OFFICE OF HISTORIC PRESERVATION

ARCHITECTURAL/HISTORIC INVENTORY SURVEY FORM

80J00083

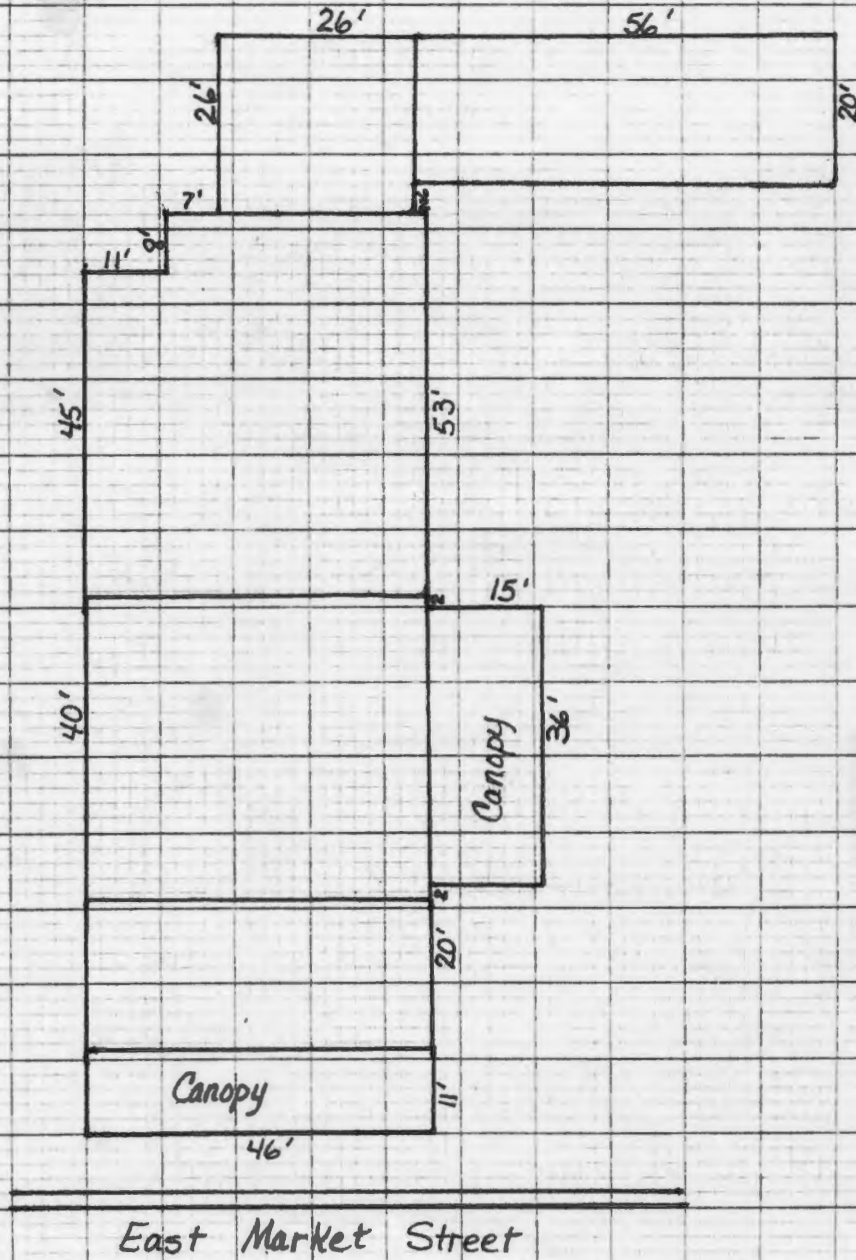
1. NO. 90		4. PRESENT LOCAL NAME(S) OR DESIGNATION(S) Sweeney-Phillips Funeral Service		1. NO. 90	
2. COUNTY Johnson		5. OTHER NAME(S)		2. COUNTY Johnson	
3. LOCATION OF NEGATIVES Show-Me RPC				4. PRESENT LOCAL NAME(S) OR DESIGNATION(S) Sweeney-Phillips Funeral Service	
6. SPECIFIC LEGAL LOCATION TOWNSHIP _____ RANGE _____ SECTION _____ IF CITY OR TOWN, STREET ADDRESS 109 East Market Street		16. THEMATIC CATEGORY		28. NO. OF STORIES 2	
7. CITY OR TOWN IF RURAL, VICINITY Warrensburg		17. DATE(S) OR PERIOD ca 1920		29. BASEMENT? YES () NO (X)	
8. DESCRIPTION OF LOCATION Grover's 1st Addition Lot 45 and 46 Block C		18. STYLE OR DESIGN		30. FOUNDATION MATERIAL Concrete	
		19. ARCHITECT OR ENGINEER		31. WALL CONSTRUCTION Brick	
		20. CONTRACTOR OR BUILDER		32. ROOF TYPE AND MATERIAL Flat, Built-up Tar	
		21. ORIGINAL USE, IF APPARENT		33. NO. OF BAYS FRONT SIDE	
		22. PRESENT USE Funeral Home		34. WALL TREATMENT Plaster & Panel	
		23. OWNERSHIP PUBLIC () PRIVATE (X)		35. PLAN SHAPE	
		24. OWNER'S NAME AND ADDRESS IF KNOWN Sweeney-Phillips 109 E. Market, Warrensburg		36. CHANGES (EXPLAIN IN NO. 42) ADDITION (X) ALTERED (X) MOVED ()	
9. COORDINATES UTM LAT _____ LONG _____		25. OPEN TO PUBLIC? YES (X) NO ()		37. CONDITION INTERIOR Good EXTERIOR Good	
10. SITE () BUILDING (X) STRUCTURE () OBJECT (X)		26. LOCAL CONTACT PERSON OR ORGANIZATION Show-Me RPC		38. PRESERVATION UNDERWAY? YES () NO (X)	
11. ON NATIONAL REGISTER? YES () NO (X)		27. OTHER SURVEYS IN WHICH INCLUDED None		39. ENDANGERED? BY WHAT? YES () NO (X)	
12. IS IT ELIGIBLE? YES () NO (X)				40. VISIBLE FROM PUBLIC ROAD? YES (X) NO ()	
13. PART OF ESTAB. HIST. DISTRICT? YES () NO (X)				41. DISTANCE FROM AND FRONTAGE ON ROAD	
14. DISTRICT POTENTIAL? YES () NO (X)					
15. NAME OF ESTABLISHED DISTRICT					
42. FURTHER DESCRIPTION OF IMPORTANT FEATURES This building has been completely remodeled and has no resemblance to the original building. Canopies have been added to the south facade and the east facade. The funeral home has early pictures of the business in the mid 1920's.					
 <p>S. FACADE</p>					
43. HISTORY AND SIGNIFICANCE Mr. Sweeney became sole owner of the funeral home in 1924, and Mr. Phillips soon became associated with him in the business. Family dwellings were on this site in the late 1800's, and one house, where the present building stands, was torn down near the turn of the century. A house was still located where the parking lot now is. The Methodist Church built in 1871 was torn down in the 1960's, and joined the parking lot.					
44. DESCRIPTION OF ENVIRONMENT AND OUTBUILDINGS A one story extension is on the rear of the building and also a garage is to the rear. The building is next to the three story Masonic building on the west and a vacant parking lot is to the east.					
45. SOURCES OF INFORMATION Warrensburg Sanborn Maps: 1888, 1893, 1898, 1907, 1914, 1924					
46. PREPARED BY Tom Christopher					
47. ORGANIZATION Show-Me RPC					
48. DATE 9/17/80					
49. REVISION DATE(S)					
6. TOWNSHIP RANGE SECTION					

FORM # 90

PAGE 2

Sweeney-Phillips

SHOW-ME-RPC



NORTH



SCALE



1 BLOCK = 10 FEET



MISSOURI OFFICE OF HISTORIC PRESERVATION

ARCHITECTURAL/HISTORIC INVENTORY SURVEY FORM

80J00084

1. NO. 91		4. PRESENT LOCAL NAME(S) OR DESIGNATION(S) Missouri Public Service / Warner's Cable TV		91	2. COUNTY Johnson
2. COUNTY Johnson		5. OTHER NAME(S) JO-AS-006-080			
3. LOCATION OF NEGATIVES Show-Me RPC					
6. SPECIFIC LEGAL LOCATION TOWNSHIP _____ RANGE _____ SECTION _____ IF CITY OR TOWN, STREET ADDRESS 110 & 112 East Market Street		16. THEMATIC CATEGORY 17. DATE(S) OR PERIOD 1920's		Johnson	4. PRESENT LOCAL NAME(S) OR DESIGNATION(S)
7. CITY OR TOWN IF RURAL, VICINITY Warrensburg		18. STYLE OR DESIGN			
8. DESCRIPTION OF LOCATION Grover's 1st Addition Lot 52, and the West 1 foot of Lot 53 Block B		19. ARCHITECT OR ENGINEER			
9. COORDINATES LAT _____ LONG _____		20. CONTRACTOR OR BUILDER		No Public Serv. / Warner's Cable TV	5. TOWNSHIP
		21. ORIGINAL USE, IF APPARENT			
		22. PRESENT USE Offices			
23. OWNERSHIP PUBLIC () PRIVATE (X)		24. OWNER'S NAME AND ADDRESS IF KNOWN Missouri Public Service		RANGE	SECTION
25. OPEN TO PUBLIC? YES (X) NO ()		26. LOCAL CONTACT PERSON OR ORGANIZATION Show-Me RPC			
27. OTHER SURVEYS IN WHICH INCLUDED None		28. NO. OF STORIES 1			
10. SITE () BUILDING (X) STRUCTURE () OBJECT ()		29. BASEMENT? YES (X) NO ()		30. FOUNDATION MATERIAL Concrete	
11. ON NATIONAL REGISTER? YES () NO (X)		31. WALL CONSTRUCTION Brick & Block		32. ROOF TYPE AND MATERIAL Flat	
12. IS IT ELIGIBLE? YES () NO (X)		33. NO. OF BAYS FRONT _____ SIDE _____		34. WALL TREATMENT Wall boards/Panel	
13. PART OF ESTAB. HIST. DISTRICT? YES () NO (X)		35. PLAN SHAPE Irregular		36. CHANGES (EXPLAIN IN NO. 42) ADDITION () ALTERED (X) MOVED ()	
14. DISTRICT POTENTIAL? YES () NO (X)		37. CONDITION INTERIOR _____ EXTERIOR _____		38. PRESERVATION UNDERWAY? YES () NO (X)	
15. NAME OF ESTABLISHED DISTRICT		39. ENDANGERED? BY WHAT? YES () NO (X)		40. VISIBLE FROM PUBLIC ROAD? YES (X) NO ()	
42. FURTHER DESCRIPTION OF IMPORTANT FEATURES This building has been changed several times. It has a rounded corner front on the northeast, and it has the entrance here for the 112 address. The 110 address entrance is near the center of the building with plate glass windows extending from this entrance to the western edge of the building. The east facade is still the original sandstone blocks with added brickwork. Several (Cont'd Page 2)		41. DISTANCE FROM AND FRONTAGE ON ROAD		PHOTO MUST BE PROVIDED	
43. HISTORY AND SIGNIFICANCE At 110 E. Market it was part of Lowe's Lumber Yard in 1883, 1888, 1893, and 1898. By 1907 telephone supplies were being stored at this location. By 1914 it was being used as a warehouse and lumber shed, and by 1924 it was part of an airdome theater. At 112 a dwelling was on the lot until the 1920's, but the Warrensburg Creamery and Ice Plant was on the back part of the lot in 1914. By 1924 Thomas Chapman's Creamery took up the whole lot and he continued in business into the 1930's. A Kroger Grocery Store came here in the 1930's and then in later years it became Marr's Apothecary Shop.					
44. DESCRIPTION OF ENVIRONMENT AND OUTBUILDINGS A small office is east of this building and an alley is to the rear of the building.					
45. SOURCES OF INFORMATION Warrensburg Sanborn Maps: 1883, 1888, 1893, 1898, 1907, 1914, 1924				46. PREPARED BY Tom Christopher	
				47. ORGANIZATION Show-Me RPC	
				48. DATE 9/17/80	
				49. REVISION DATE(S)	

JO-AS-006-080

Form #91

Page 2

Missouri Public Svc

Show-Me RPC

#42

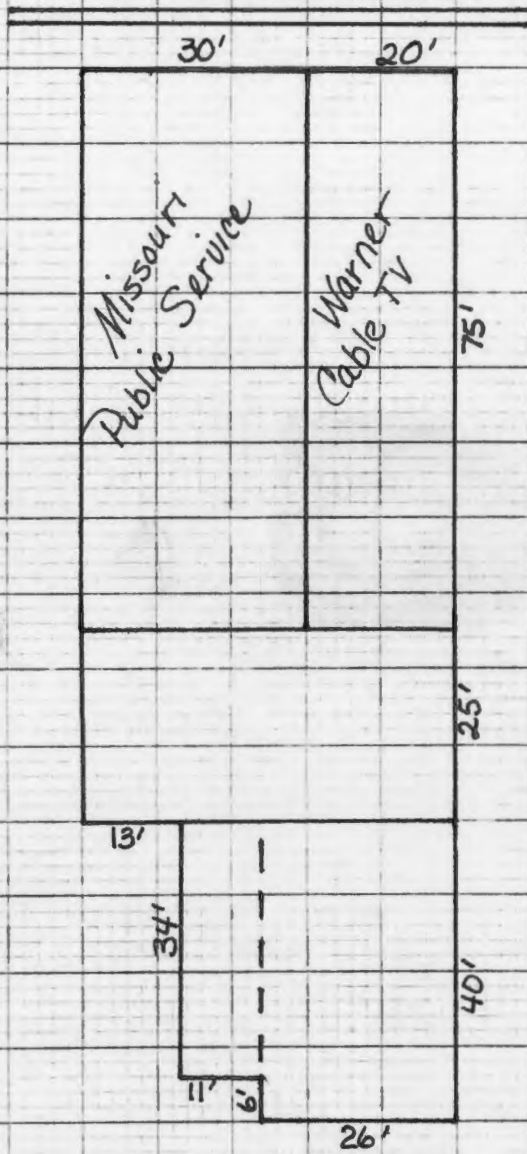
buildings have been incorporated into this one.



N. FACADE

FORM # 91
 PAGE 3
 MO Public / W. Cable
 SHOW-ME RPC

East Market Street



NORTH



SCALE



1 BLOCK = 10 FEET



MISSOURI OFFICE OF HISTORIC PRESERVATION

ARCHITECTURAL/HISTORIC INVENTORY SURVEY FORM

80J00072

1. NO. 78		4. PRESENT LOCAL NAME(S) OR DESIGNATION(S) Owned by First Baptist Church		1. NO. 78
2. COUNTY Johnson		5. OTHER NAME(S) JO-AS-006-081		
3. LOCATION OF NEGATIVES Show-Me RPC				
6. SPECIFIC LEGAL LOCATION TOWNSHIP _____ RANGE _____ SECTION _____ IF CITY OR TOWN, STREET ADDRESS 103 West Market Street		16. THEMATIC CATEGORY		2. COUNTY Johnson
7. CITY OR TOWN IF RURAL, VICINITY		17. DATE(S) OR PERIOD		
8. DESCRIPTION OF LOCATION Holden's 1st Addition North 29 feet of Lot 119 and 120		18. STYLE OR DESIGN		
9. COORDINATES LAT _____ LONG _____		19. ARCHITECT OR ENGINEER		4. PRESENT LOCAL NAME(S) OR DESIGNATION(S) Owned by First Baptist Church
10. SITE () BUILDING (X) STRUCTURE () OBJECT (X)		20. CONTRACTOR OR BUILDER		
11. ON NATIONAL REGISTER? YES () NO (X)		21. ORIGINAL USE, IF APPARENT		
12. IS IT ELIGIBLE? YES () NO (X)		22. PRESENT USE Church use		6. OTHER NAME(S)
13. PART OF ESTAB. HIST. DISTRICT? YES () NO (X)		23. OWNERSHIP PUBLIC () PRIVATE (X)		
14. DISTRICT POTENTIAL? YES () NO (X)		24. OWNER'S NAME AND ADDRESS IF KNOWN First Baptist Church 318 N. Holden, Warrensburg		
15. NAME OF ESTABLISHED DISTRICT		25. OPEN TO PUBLIC? YES () NO (X)		8. TOWNSHIP
42. FURTHER DESCRIPTION OF IMPORTANT FEATURES This one story building has been remodeled many times, and shake shingles are the latest addition.		26. LOCAL CONTACT PERSON OR ORGANIZATION Show-Me RPC		
43. HISTORY AND SIGNIFICANCE A blacksmith shop was at this address in 1888, and it was being run by N. Carroll in 1895. It continued to be this and in later years it became a repair shop.		27. OTHER SURVEYS IN WHICH INCLUDED None		
44. DESCRIPTION OF ENVIRONMENT AND OUTBUILDINGS No outbuildings are associated with this building. It is the first building west of North Holden Street on the north side of the courthouse square.		46. PREPARED BY Tom Christopher		RANGE
45. SOURCES OF INFORMATION Warrensburg Sanborn Maps: 1888, 1893, 1898, 1907 Warrensburg City Directory: 1895		47. ORGANIZATION Show-Me RPC		
		48. DATE 9/16/80		
		49. REVISION DATE(S)		SECTION




S. FACADE

FORM #78

PAGE 2

Owned by Church

SHOW-ME RPC



NORTH



SCALE



1 BLOCK = 5 FEET



MISSOURI OFFICE OF HISTORIC PRESERVATION
ARCHITECTURAL/HISTORIC INVENTORY SURVEY FORM

80J00071

1. NO. 77		4. PRESENT LOCAL NAME(S) OR DESIGNATION(S) Medea Pine Tax Pierson & Angle Law Office/Service (upstairs)		1. NO. 77	
2. COUNTY Johnson		5. OTHER NAME(S) JO-AS-006-082			2. COUNTY Johnson
3. LOCATION OF NEGATIVES Show-Me RPC					
6. SPECIFIC LEGAL LOCATION TOWNSHIP _____ RANGE _____ SECTION _____ IF CITY OR TOWN, STREET ADDRESS 105 West Market Street		16. THEMATIC CATEGORY 17. DATE(S) OR PERIOD After 1925		28. NO. OF STORIES 2 29. BASEMENT? YES () NO (X) 30. FOUNDATION MATERIAL Concrete Block 31. WALL CONSTRUCTION Brick 32. ROOF TYPE AND MATERIAL Flat, Built-up Tar 33. NO. OF BAYS FRONT _____ SIDE _____ 34. WALL TREATMENT Plaster & Panel 35. PLAN SHAPE Rectangle	
7. CITY OR TOWN IF RURAL, VICINITY Warrensburg		18. STYLE OR DESIGN			36. CHANGES (EXPLAIN IN NO. 42) ADDITION () ALTERED (X) MOVED () 37. CONDITION INTERIOR Good EXTERIOR Good 38. PRESERVATION UNDERWAY? YES () NO (X) 39. ENDANGERED? BY WHAT? YES () NO (X) 40. VISIBLE FROM PUBLIC ROAD? YES (X) NO () 41. DISTANCE FROM AND FRONTAGE ON ROAD
8. DESCRIPTION OF LOCATION Holden's 1st Addition 25 x 29 feet of the Northeast corner of Lot 118, and 24 x 25 feet of the Southeast corner of Lot 75		19. ARCHITECT OR ENGINEER 20. CONTRACTOR OR BUILDER 21. ORIGINAL USE, IF APPARENT 22. PRESENT USE Law Office/Tax Service			
9. COORDINATES UTM LAT _____ LONG _____		23. OWNERSHIP PUBLIC () PRIVATE (X) 24. OWNER'S NAME AND ADDRESS IF KNOWN Red Gables Land Inv. Co. P O Box 436, Warrensburg		6. TOWNSHIP RANGE SECTION	
10. SITE () BUILDING (X) STRUCTURE () OBJECT (X)		25. OPEN TO PUBLIC? YES (X) NO () 26. LOCAL CONTACT PERSON OR ORGANIZATION Show-Me RPC 27. OTHER SURVEYS IN WHICH INCLUDED None			7. TOWNSHIP RANGE SECTION
11. ON NATIONAL REGISTER? YES () NO (X)		12. IS IT ELIGIBLE? YES () NO (X)			
13. PART OF ESTAB. HIST. DISTRICT? YES () NO (X)		14. DISTRICT POTENTIAL? YES () NO (X)		9. TOWNSHIP RANGE SECTION	
15. NAME OF ESTABLISHED DISTRICT					10. TOWNSHIP RANGE SECTION
42. FURTHER DESCRIPTION OF IMPORTANT FEATURES This two story building is combined with the one story building west of it. It is remodeled with a new brick front.					
43. HISTORY AND SIGNIFICANCE This was a vacant lot through 1924 and the current building was built some-time after this.				12. TOWNSHIP RANGE SECTION	
44. DESCRIPTION OF ENVIRONMENT AND OUTBUILDINGS This building faces West Market Street and is on the north side of the square.					13. TOWNSHIP RANGE SECTION
45. SOURCES OF INFORMATION					
46. PREPARED BY Tom Christopher				15. TOWNSHIP RANGE SECTION	
47. ORGANIZATION Show-Me RPC					16. TOWNSHIP RANGE SECTION
48. DATE 9/16/80 49. REVISION DATE(S)					
				18. TOWNSHIP RANGE SECTION	
					19. TOWNSHIP RANGE SECTION
				21. TOWNSHIP RANGE SECTION	
					22. TOWNSHIP RANGE SECTION
				24. TOWNSHIP RANGE SECTION	
					25. TOWNSHIP RANGE SECTION
				27. TOWNSHIP RANGE SECTION	
					28. TOWNSHIP RANGE SECTION
				30. TOWNSHIP RANGE SECTION	
					31. TOWNSHIP RANGE SECTION
				33. TOWNSHIP RANGE SECTION	
					34. TOWNSHIP RANGE SECTION
				36. TOWNSHIP RANGE SECTION	
					37. TOWNSHIP RANGE SECTION
				39. TOWNSHIP RANGE SECTION	
					40. TOWNSHIP RANGE SECTION
				42. TOWNSHIP RANGE SECTION	
					43. TOWNSHIP RANGE SECTION
				45. TOWNSHIP RANGE SECTION	
					46. TOWNSHIP RANGE SECTION
				48. TOWNSHIP RANGE SECTION	
					49. TOWNSHIP RANGE SECTION
				51. TOWNSHIP RANGE SECTION	
					52. TOWNSHIP RANGE SECTION
				54. TOWNSHIP RANGE SECTION	
					55. TOWNSHIP RANGE SECTION
				57. TOWNSHIP RANGE SECTION	
					58. TOWNSHIP RANGE SECTION
				60. TOWNSHIP RANGE SECTION	
					61. TOWNSHIP RANGE SECTION
				63. TOWNSHIP RANGE SECTION	
					64. TOWNSHIP RANGE SECTION
				66. TOWNSHIP RANGE SECTION	
					67. TOWNSHIP RANGE SECTION
				69. TOWNSHIP RANGE SECTION	
					70. TOWNSHIP RANGE SECTION
				72. TOWNSHIP RANGE SECTION	
					73. TOWNSHIP RANGE SECTION
				75. TOWNSHIP RANGE SECTION	
					76. TOWNSHIP RANGE SECTION
				78. TOWNSHIP RANGE SECTION	
					79. TOWNSHIP RANGE SECTION
				81. TOWNSHIP RANGE SECTION	
					82. TOWNSHIP RANGE SECTION
				84. TOWNSHIP RANGE SECTION	
					85. TOWNSHIP RANGE SECTION
				87. TOWNSHIP RANGE SECTION	
					88. TOWNSHIP RANGE SECTION
				90. TOWNSHIP RANGE SECTION	
					91. TOWNSHIP RANGE SECTION
				93. TOWNSHIP RANGE SECTION	
					94. TOWNSHIP RANGE SECTION
				96. TOWNSHIP RANGE SECTION	
					97. TOWNSHIP RANGE SECTION
				99. TOWNSHIP RANGE SECTION	
					100. TOWNSHIP RANGE SECTION
				102. TOWNSHIP RANGE SECTION	
					103. TOWNSHIP RANGE SECTION
				105. TOWNSHIP RANGE SECTION	
					106. TOWNSHIP RANGE SECTION
				108. TOWNSHIP RANGE SECTION	
					109. TOWNSHIP RANGE SECTION
				111. TOWNSHIP RANGE SECTION	
					112. TOWNSHIP RANGE SECTION
				114. TOWNSHIP RANGE SECTION	
					115. TOWNSHIP RANGE SECTION
				117. TOWNSHIP RANGE SECTION	
					118. TOWNSHIP RANGE SECTION
				120. TOWNSHIP RANGE SECTION	
					121. TOWNSHIP RANGE SECTION
				123. TOWNSHIP RANGE SECTION	
					124. TOWNSHIP RANGE SECTION
				126. TOWNSHIP RANGE SECTION	
					127. TOWNSHIP RANGE SECTION
				129. TOWNSHIP RANGE SECTION	
					130. TOWNSHIP RANGE SECTION
				132. TOWNSHIP RANGE SECTION	
					133. TOWNSHIP RANGE SECTION
				135. TOWNSHIP RANGE SECTION	
					136. TOWNSHIP RANGE SECTION
				138. TOWNSHIP RANGE SECTION	
					139. TOWNSHIP RANGE SECTION
				141. TOWNSHIP RANGE SECTION	
					142. TOWNSHIP RANGE SECTION
				144. TOWNSHIP RANGE SECTION	
					145. TOWNSHIP RANGE SECTION
				147. TOWNSHIP RANGE SECTION	
					148. TOWNSHIP RANGE SECTION
				150. TOWNSHIP RANGE SECTION	
					151. TOWNSHIP RANGE SECTION
				153. TOWNSHIP RANGE SECTION	
					154. TOWNSHIP RANGE SECTION
				156. TOWNSHIP RANGE SECTION	
					157. TOWNSHIP RANGE SECTION
				159. TOWNSHIP RANGE SECTION	
					160. TOWNSHIP RANGE SECTION
				162. TOWNSHIP RANGE SECTION	
					163. TOWNSHIP RANGE SECTION
				165. TOWNSHIP RANGE SECTION	
					166. TOWNSHIP RANGE SECTION
				168. TOWNSHIP RANGE SECTION	
					169. TOWNSHIP RANGE SECTION
				171. TOWNSHIP RANGE SECTION	
					172. TOWNSHIP RANGE SECTION
				174. TOWNSHIP RANGE SECTION	
					175. TOWNSHIP RANGE SECTION
				177. TOWNSHIP RANGE SECTION	
					178. TOWNSHIP RANGE SECTION
				180. TOWNSHIP RANGE SECTION	
					181. TOWNSHIP RANGE SECTION
				183. TOWNSHIP RANGE SECTION	
					184. TOWNSHIP RANGE SECTION
				186. TOWNSHIP RANGE SECTION	
					187. TOWNSHIP RANGE SECTION
				189. TOWNSHIP RANGE SECTION	
					190. TOWNSHIP RANGE SECTION
				192. TOWNSHIP RANGE SECTION	
					193. TOWNSHIP RANGE SECTION
				195. TOWNSHIP RANGE SECTION	
					196. TOWNSHIP RANGE SECTION
				198. TOWNSHIP RANGE SECTION	
					199. TOWNSHIP RANGE SECTION
				201. TOWNSHIP RANGE SECTION	
					202. TOWNSHIP RANGE SECTION
				204. TOWNSHIP RANGE SECTION	
					205. TOWNSHIP RANGE SECTION
				207. TOWNSHIP RANGE SECTION	
					208. TOWNSHIP RANGE SECTION
				210. TOWNSHIP RANGE SECTION	
					211. TOWNSHIP RANGE SECTION
				213. TOWNSHIP RANGE SECTION	
					214. TOWNSHIP RANGE SECTION
				216. TOWNSHIP RANGE SECTION	
					217. TOWNSHIP RANGE SECTION
				219. TOWNSHIP RANGE SECTION	
					220. TOWNSHIP RANGE SECTION
				222. TOWNSHIP RANGE SECTION	
					223. TOWNSHIP RANGE SECTION
				225. TOWNSHIP RANGE SECTION	
					226. TOWNSHIP RANGE SECTION
				228. TOWNSHIP RANGE SECTION	
					229. TOWNSHIP RANGE SECTION
				231. TOWNSHIP RANGE SECTION	
					232. TOWNSHIP RANGE SECTION
				234. TOWNSHIP RANGE SECTION	
					235. TOWNSHIP RANGE SECTION
				237. TOWNSHIP RANGE SECTION	
					238. TOWNSHIP RANGE SECTION
				240. TOWNSHIP RANGE SECTION	
					241. TOWNSHIP RANGE SECTION
				243. TOWNSHIP RANGE SECTION	
					244. TOWNSHIP RANGE SECTION
				246. TOWNSHIP RANGE SECTION	
					247. TOWNSHIP RANGE SECTION
				249. TOWNSHIP RANGE SECTION	
					250. TOWNSHIP RANGE SECTION
				252. TOWNSHIP RANGE SECTION	
					253. TOWNSHIP RANGE SECTION
				255. TOWNSHIP RANGE SECTION	
					256. TOWNSHIP RANGE SECTION
				258. TOWNSHIP RANGE SECTION	
					259. TOWNSHIP RANGE SECTION
				261. TOWNSHIP RANGE SECTION	
					262. TOWNSHIP RANGE SECTION
				264. TOWNSHIP RANGE SECTION	
					265. TOWNSHIP RANGE SECTION
				267. TOWNSHIP RANGE SECTION	
					268. TOWNSHIP RANGE SECTION
				270. TOWNSHIP RANGE SECTION	
					271. TOWNSHIP RANGE SECTION
				273. TOWNSHIP RANGE SECTION	
					274. TOWNSHIP RANGE SECTION
				276. TOWNSHIP RANGE SECTION	
					277. TOWNSHIP RANGE SECTION
				279. TOWNSHIP RANGE SECTION	
					280. TOWNSHIP RANGE SECTION
				282. TOWNSHIP RANGE SECTION	
					283. TOWNSHIP RANGE SECTION
				285. TOWNSHIP RANGE SECTION	
					286. TOWNSHIP RANGE SECTION
				288. TOWNSHIP RANGE SECTION	
					289. TOWNSHIP RANGE SECTION
				291. TOWNSHIP RANGE SECTION	
					292. TOWNSHIP RANGE SECTION
				294. TOWNSHIP RANGE SECTION	
					295. TOWNSHIP RANGE SECTION
				297. TOWNSHIP RANGE SECTION	
					298. TOWNSHIP RANGE SECTION
				300. TOWNSHIP RANGE SECTION	
					301. TOWNSHIP RANGE SECTION
				303. TOWNSHIP RANGE SECTION	
					304. TOWNSHIP RANGE SECTION
				306. TOWNSHIP RANGE SECTION	
					307. TOWNSHIP RANGE SECTION
				309. TOWNSHIP RANGE SECTION	
					310. TOWNSHIP RANGE SECTION
				312. TOWNSHIP RANGE SECTION	
					313. TOWNSHIP RANGE SECTION
				315. TOWNSHIP RANGE SECTION	
					316. TOWNSHIP RANGE SECTION
				318. TOWNSHIP RANGE SECTION	
					319. TOWNSHIP RANGE SECTION
				321. TOWNSHIP RANGE SECTION	
					322. TOWNSHIP RANGE SECTION
				324. TOWNSHIP RANGE SECTION	
					325. TOWNSHIP RANGE SECTION
				327. TOWNSHIP RANGE SECTION	
					328. TOWNSHIP RANGE SECTION
				330. TOWNSHIP RANGE SECTION	
					331. TOWNSHIP RANGE SECTION
				333. TOWNSHIP RANGE SECTION	
					334. TOWNSHIP RANGE SECTION
				336. TOWNSHIP RANGE	




JU-AS-COL-082

FORM # 77

PAGE 2

Pirson : *Angle*

SHOW-ME RPC



West Market Street

NORTH



SCALE



1 BLOCK = 5 FEET



MISSOURI OFFICE OF HISTORIC PRESERVATION
ARCHITECTURAL/HISTORIC INVENTORY SURVEY FORM 80J00070

1. NO. 76		4. PRESENT LOCAL NAME(S) OR DESIGNATION(S) Pierson and Angle Law Office		1. NO. 76	
2. COUNTY Johnson		5. OTHER NAME(S)		2. COUNTY Johnson	
3. LOCATION OF NEGATIVES Show-Me RPC				4. PRESENT LOCAL NAME(S) OR DESIGNATION(S) Pierson & Angle Law Office	
6. SPECIFIC LEGAL LOCATION TOWNSHIP _____ RANGE _____ SECTION _____ IF CITY OR TOWN, STREET ADDRESS 107 West Market Street		16. THEMATIC CATEGORY		26. NO. OF STORIES 1	
7. CITY OR TOWN IF RURAL, VICINITY Warrensburg		17. DATE(S) OR PERIOD		29. BASEMENT? YES () NO (X)	
8. DESCRIPTION OF LOCATION Holden's 1st Addition 25 x 29 feet of the Northwest corner of Lot 118, and 24 x 25 feet of the Southwest corner of Lot 75		18. STYLE OR DESIGN		30. FOUNDATION MATERIAL Concrete	
9. COORDINATES UTM LAT _____ LONG _____		19. ARCHITECT OR ENGINEER		31. WALL CONSTRUCTION Brick	
10. SITE () BUILDING (X) STRUCTURE () OBJECT ()		20. CONTRACTOR OR BUILDER		32. ROOF TYPE AND MATERIAL Flat, Built-up Tar	
11. ON NATIONAL REGISTER? YES () NO (X)		21. ORIGINAL USE, IF APPARENT		33. NO. OF BAYS FRONT SIDE	
12. IS IT ELIGIBLE? YES () NO (X)		22. PRESENT USE Law Office		34. WALL TREATMENT Brick & Panel	
13. PART OF ESTAB. HIST. DISTRICT? YES () NO (X)		23. OWNERSHIP PUBLIC () PRIVATE (X)		35. PLAN SHAPE Rectangle	
14. DISTRICT POTENTIAL? YES () NO (X)		24. OWNER'S NAME AND ADDRESS IF KNOWN Red Gables Land Investment P O Box 436, Warrensburg		36. CHANGES (EXPLAIN IN NO. 42) ADDITION () ALTERED (X) MOVED ()	
15. NAME OF ESTABLISHED DISTRICT		25. OPEN TO PUBLIC? YES (X) NO ()		37. CONDITION INTERIOR Good EXTERIOR Good	
42. FURTHER DESCRIPTION OF IMPORTANT FEATURES This building has been redone with new brick work and it is now combined with 105 W. Market. No outside entrance goes into this address since it has been combined.		26. LOCAL CONTACT PERSON OR ORGANIZATION Show-Me RPC		38. PRESERVATION UNDERWAY? YES () NO (X)	
43. HISTORY AND SIGNIFICANCE In 1888 a blacksmith shop was at this location. By 1907 it had changed from a blacksmith to a tin shop and remained this for several years. By 1924 it was a repair shop and in later years it became Best's Tire Shop.		27. OTHER SURVEYS IN WHICH INCLUDED None		39. ENDANGERED? BY WHAT? YES () NO (X)	
44. DESCRIPTION OF ENVIRONMENT AND OUTBUILDINGS No outbuildings are associated with this building.				40. VISIBLE FROM PUBLIC ROAD? YES (X) NO ()	
45. SOURCES OF INFORMATION Warrensburg Sanborn Maps: 1888, 1893, 1898, 1907, 1914, 1924				41. DISTANCE FROM AND FRONTAGE ON ROAD	
				PHOTO MUST BE PROVIDED	
				46. PREPARED BY Tom Christopher	
				47. ORGANIZATION Show-Me RPC	
				48. DATE 49. REVISION DATE(S)	


Jo AS - 006 - 083

FORM # 76

PAGE 3.

Person & Angle

SHOW-ME RPC



25'

50'

West Market Street

NORTH



SCALE



1 BLOCK = 5 FEET



MISSOURI OFFICE OF HISTORIC PRESERVATION

ARCHITECTURAL/HISTORIC INVENTORY SURVEY FORM

80500069

1. NO. 75		4. PRESENT LOCAL NAME(S) OR DESIGNATION(S) Farm Bureau Mutual Insurance JO-AS-006-084		1. NO. 75	
2. COUNTY Johnson		5. OTHER NAME(S)			2. COUNTY Johnson
3. LOCATION OF NEGATIVES Show-Me RPC					
6. SPECIFIC LEGAL LOCATION TOWNSHIP _____ RANGE _____ SECTION _____ IF CITY OR TOWN, STREET ADDRESS 109 West Market Street		16. THEMATIC CATEGORY		28. NO. OF STORIES 1	
7. CITY OR TOWN IF RURAL, VICINITY Warrensburg		17. DATE(S) OR PERIOD		29. BASEMENT? YES () NO (X)	
8. DESCRIPTION OF LOCATION Holden's 1st Addition 27 X 29 foot part of Lot 117		18. STYLE OR DESIGN		30. FOUNDATION MATERIAL Concrete	
9. COORDINATES UTM LAT LONG		19. ARCHITECT OR ENGINEER		31. WALL CONSTRUCTION Brick	
10. SITE () STRUCTURE () BUILDING (X) OBJECT ()		20. CONTRACTOR OR BUILDER		32. ROOF TYPE AND MATERIAL Flat, Built-up Tar	
11. ON NATIONAL REGISTER? YES () NO (X)		21. ORIGINAL USE, IF APPARENT		33. NO. OF BAYS FRONT SIDE	
12. IS IT ELIGIBLE? YES () NO (X)		22. PRESENT USE Insurance Company		34. WALL TREATMENT Panel	
13. PART OF ESTAB. HIST. DISTRICT? YES () NO (X)		23. OWNERSHIP PUBLIC () PRIVATE (X)		35. PLAN SHAPE Rectangle	
14. DISTRICT POTENTIAL? YES () NO (X)		24. OWNER'S NAME AND ADDRESS IF KNOWN Farm Bureau 109 W. Market, Warrensburg		36. CHANGES (EXPLAIN IN NO. 42) ADDITION () ALTERED (X) MOVED ()	
15. NAME OF ESTABLISHED DISTRICT		25. OPEN TO PUBLIC? YES (X) NO ()		37. CONDITION INTERIOR Good EXTERIOR Good	
42. FURTHER DESCRIPTION OF IMPORTANT FEATURES This building has a new brick front, new windows, and a new door. Two belt courses are present on this south facade, made up of verticle stretcher bricks.		26. LOCAL CONTACT PERSON OR ORGANIZATION Show-Me RPC		38. PRESERVATION UNDERWAY? YES () NO (X)	
43. HISTORY AND SIGNIFICANCE In 1888 a wagon shop was at this location, and together with a blacksmith shop, it remained this type of enterprise into the 1920's. In the late 20's it became Wood's Poultry House, and it continued as this into the 1940's.		27. OTHER SURVEYS IN WHICH INCLUDED None.		39. ENDANGERED? BY WHAT? YES () NO (X)	
44. DESCRIPTION OF ENVIRONMENT AND OUTBUILDINGS No outbuildings are associated with this building, and it joins the old city hall building on the west. Most of these buildings have new brick fronts.		45. SOURCES OF INFORMATION Warrensburg Sanborn Maps: 1888, 1893, 1907, 1914, 1924 Warrensburg City Directories: 1895, 1900		40. VISIBLE FROM PUBLIC ROAD? YES (X) NO ()	
46. PREPARED BY Tom Christopher		47. ORGANIZATION Show-Me RPC		41. DISTANCE FROM AND FRONTAGE ON ROAD	
48. DATE 9/16/80		49. REVISION DATE(S)		5. OTHER NAME(S)	
49. REVISION DATE(S)		5. OTHER NAME(S)		6. TOWNSHIP	
5. OTHER NAME(S)		5. OTHER NAME(S)		RANGE	
5. OTHER NAME(S)		5. OTHER NAME(S)		SECTION	

JO-AS-002-084

Form #75
Page 2
Farm Bureau
Show-Me RPC



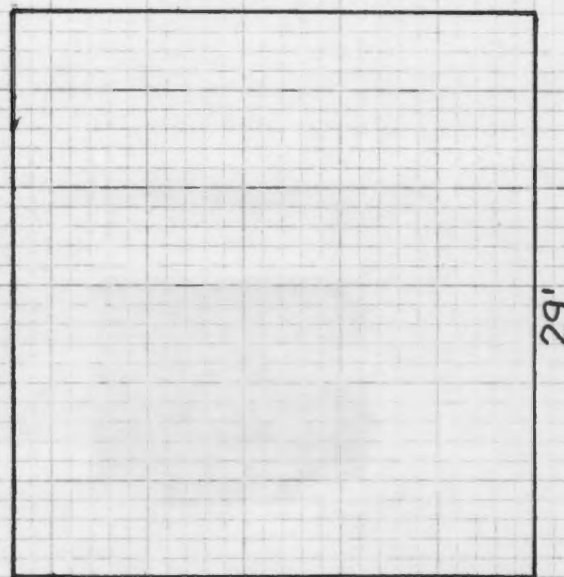
S. FACADE

FORM # 75

PAGE 3

Farm Bureau

SHOW-ME RPC



27'


29'

West Market Street

NORTH



SCALE



1 BLOCK = 5 FEET



MISSOURI OFFICE OF HISTORIC PRESERVATION

ARCHITECTURAL/HISTORIC INVENTORY SURVEY FORM

80J00068

1. NO. 74		4. PRESENT LOCAL NAME(S) OR DESIGNATION(S) 1st Baptist Church		1. NO. 74	
2. COUNTY Johnson		5. OTHER NAME(S) Old City Hall		2. COUNTY Johnson	
3. LOCATION OF NEGATIVES Show-Me RPC				4. PRESENT LOCAL NAME(S) OR DESIGNATION(S) 1st Baptist Church	
6. SPECIFIC LEGAL LOCATION TOWNSHIP _____ RANGE _____ SECTION _____ IF CITY OR TOWN, STREET ADDRESS 113 West Market Street		16. THEMATIC CATEGORY		28. NO. OF STORIES 2	
7. CITY OR TOWN IF RURAL, VICINITY Warrensburg		17. DATE(S) OR PERIOD 1893		29. BASEMENT? YES () NO (X)	
8. DESCRIPTION OF LOCATION Holden's 1st Addition West 19 feet and the South 29 feet of Lot 76 and the South 29 feet of Lot 77 and 78		18. STYLE OR DESIGN Georgian Revival		30. FOUNDATION MATERIAL Concrete/Sandstone	
9. COORDINATES UTM LAT LONG		19. ARCHITECT OR ENGINEER		31. WALL CONSTRUCTION Brick	
10. SITE () STRUCTURE () BUILDING (X) OBJECT ()		20. CONTRACTOR OR BUILDER		32. ROOF TYPE AND MATERIAL Gable, Slate	
11. ON NATIONAL REGISTER? YES () NO (X)		21. ORIGINAL USE, IF APPARENT City Hall		33. NO. OF BAYS FRONT SIDE	
12. IS IT ELIGIBLE? YES (X) NO ()		22. PRESENT USE Church Use		34. WALL TREATMENT Plaster	
13. PART OF ESTAB. YES () NO (X) HIST. DISTRICT?		23. OWNERSHIP PUBLIC () PRIVATE (X)		35. PLAN SHAPE Rectangle	
14. DISTRICT YES () NO (X) POTENTIAL?		24. OWNER'S NAME AND ADDRESS IF KNOWN First Baptist Church Gay & Holden, Warrensburg		36. CHANGES (EXPLAIN IN NO. 42) ADDITION (X) ALTERED () MOVED ()	
15. NAME OF ESTABLISHED DISTRICT		25. OPEN TO PUBLIC? YES () NO (X)		37. CONDITION INTERIOR Fair EXTERIOR Fair	
42. FURTHER DESCRIPTION OF IMPORTANT FEATURES All the windows and doorways on the first story south and west facade have arch stepped, radiating voussoirs. The windows on the north facade have plain lintel heads. Five large chimneys are evident. Two are on the south, two on the north, and one on the east. Two belt courses extend around the south and west facade. (Cont'd Page 2)		26. LOCAL CONTACT PERSON OR ORGANIZATION Show-Me RPC		38. PRESERVATION UNDERWAY? YES () NO (X)	
43. HISTORY AND SIGNIFICANCE This building was built in 1893-94 and is still restorable. Before the City Hall was built on this site, was the calaboose. Between 1907 and 1914 the fire station was added on to the building, but the same architectural theme was used. It continued as the City Hall, Fire Station, and City Jail until the 1970's when the new municipal building was built.		27. OTHER SURVEYS IN WHICH INCLUDED None		39. ENDANGERED? BY WHAT? YES () NO (X)	
44. DESCRIPTION OF ENVIRONMENT AND OUTBUILDINGS A parking lot is on the north side of this building. It faces West Market Street and Maynard Street is on the west.		46. PREPARED BY Tom Christopher		5. OTHER NAME(S) Old City Hall	
45. SOURCES OF INFORMATION Warrensburg Sanborn Maps: 1888, 1893, 1898, 1907		47. ORGANIZATION Show-Me RPC		6. TOWNSHIP	
		48. DATE 9/16/80		RANGE	
		49. REVISION DATE(S)		SECTION	

PHOTO
MUST
BE
PROVIDED

Form #74

Page 2

1st Baptist Church

Show-Me RPC

#42

This is the only building of this style and architecturally and historically it appears significant. At present, the church is unsure of what to do with it and reportedly one faction would like to tear it down. A small balcony is on the east end of the south facade.



S. FACADE



S. FACADE



N. FACADE



W. FACADE




W. FACADE

FORM # 74

PAGE 3

1st Baptist Church

SHOW-ME RPC



NORTH



SCALE



1 BLOCK = 10 FEET












MISSOURI OFFICE OF HISTORIC PRESERVATION

ARCHITECTURAL/HISTORIC INVENTORY SURVEY FORM

80J00064

1. NO. 70		4. PRESENT LOCAL NAME(S) OR DESIGNATION(S) MO State Highway Project Office		1. NO. 70
2. COUNTY Johnson		5. OTHER NAME(S) Nylac Computer Corp. JD-AS-006-086		
3. LOCATION OF NEGATIVES Show-Me RPC				
6. SPECIFIC LEGAL LOCATION TOWNSHIP _____ RANGE _____ SECTION _____ IF CITY OR TOWN, STREET ADDRESS 134 West Market Street		16. THEMATIC CATEGORY		2. COUNTY Johnson
7. CITY OR TOWN IF RURAL, VICINITY Warrensburg		17. DATE(S) OR PERIOD ca 1940's		
8. DESCRIPTION OF LOCATION Holden's 2nd Addition Lot 136 Block C		18. STYLE OR DESIGN		
		19. ARCHITECT OR ENGINEER		
		20. CONTRACTOR OR BUILDER		
		21. ORIGINAL USE, IF APPARENT		
		22. PRESENT USE State Highway Office		
		23. OWNERSHIP PUBLIC () PRIVATE (X)		
		24. OWNER'S NAME AND ADDRESS IF KNOWN Lena Willie 436 E. Market, Warrensburg		
		25. OPEN TO PUBLIC? YES (X) NO ()		
9. COORDINATES LAT _____ LONG _____		26. LOCAL CONTACT PERSON OR ORGANIZATION Show-Me RPC		4. PRESENT LOCAL NAME(S) OR DESIGNATION(S) No State Highway Project Office
10. SITE () BUILDING (X)		27. OTHER SURVEYS IN WHICH INCLUDED None		
11. ON NATIONAL REGISTER? YES () NO (X)				
12. IS IT ELIGIBLE? YES () NO (X)				
13. PART OF ESTAB. HIST. DISTRICT? YES () NO (X)				
14. DISTRICT POTENTIAL? YES () NO (X)				
15. NAME OF ESTABLISHED DISTRICT				
42. FURTHER DESCRIPTION OF IMPORTANT FEATURES This building is a more recent addition and has had various occupants. The front has been changed many times and it can be considered a "fringe" building.		28. NO. OF STORIES 1		
		29. BASEMENT? YES () NO (X)		
		30. FOUNDATION MATERIAL Concrete		
		31. WALL CONSTRUCTION Concrete Block		
		32. ROOF TYPE AND MATERIAL Flat, Built-up Tar		
		33. NO. OF BAYS FRONT _____ SIDE _____		
		34. WALL TREATMENT		
		35. PLAN SHAPE Irregular		
		36. CHANGES (EXPLAIN IN NO. 42) ADDITION () ALTERED () MOVED ()		
		37. CONDITION INTERIOR Good EXTERIOR Good		
		38. PRESERVATION UNDERWAY? YES () NO (X)		
		39. ENDANGERED? BY WHAT? YES () NO (X)		
		40. VISIBLE FROM PUBLIC ROAD? YES (X) NO ()		
		41. DISTANCE FROM AND FRONTAGE ON ROAD		
43. HISTORY AND SIGNIFICANCE This building has no particular historical significance.		 N. FACADE		5. OTHER NAME(S) Nylac Computer Corp
44. DESCRIPTION OF ENVIRONMENT AND OUTBUILDINGS The Sinclair Station borders this building on the east. A parking lot is to the south.				
45. SOURCES OF INFORMATION Personal Interview: Hugh Reynolds, September 5, 1980		46. PREPARED BY Tom Christopher		
		47. ORGANIZATION Show-Me RPC		6. OWNERSHIP NAME SERIALS
		48. DATE 9/17/80		
		49. REVISION DATE(S)		

JO-AS-006-086

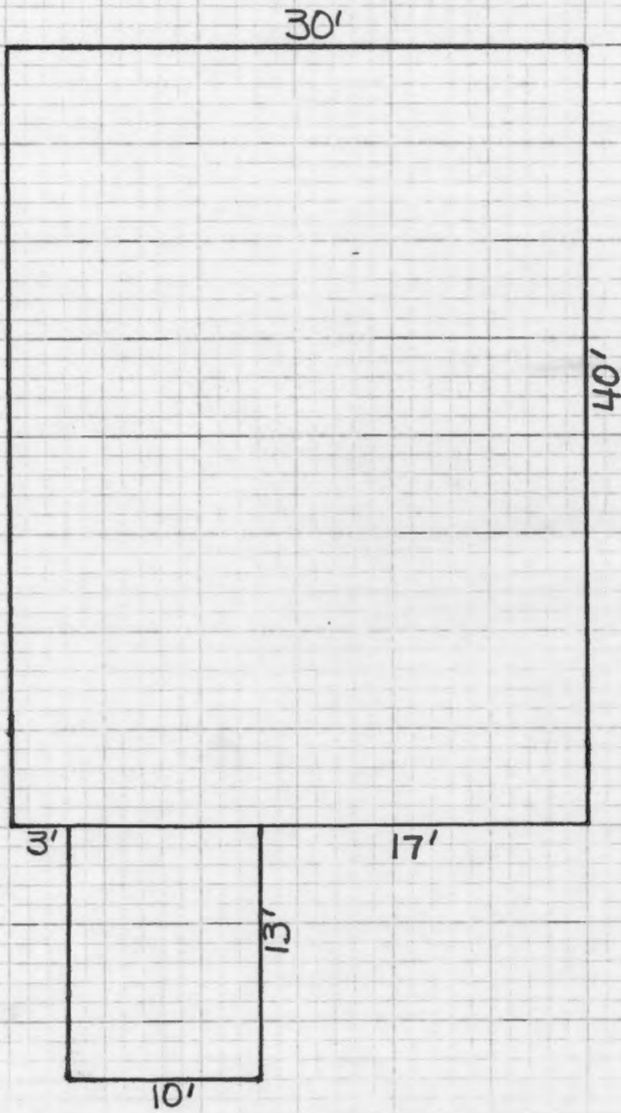
FORM #70

PAGE 2

MO State Highway

SHOW-ME RPC


West Market Street



NORTH



SCALE



1 BLOCK = 5 FEET



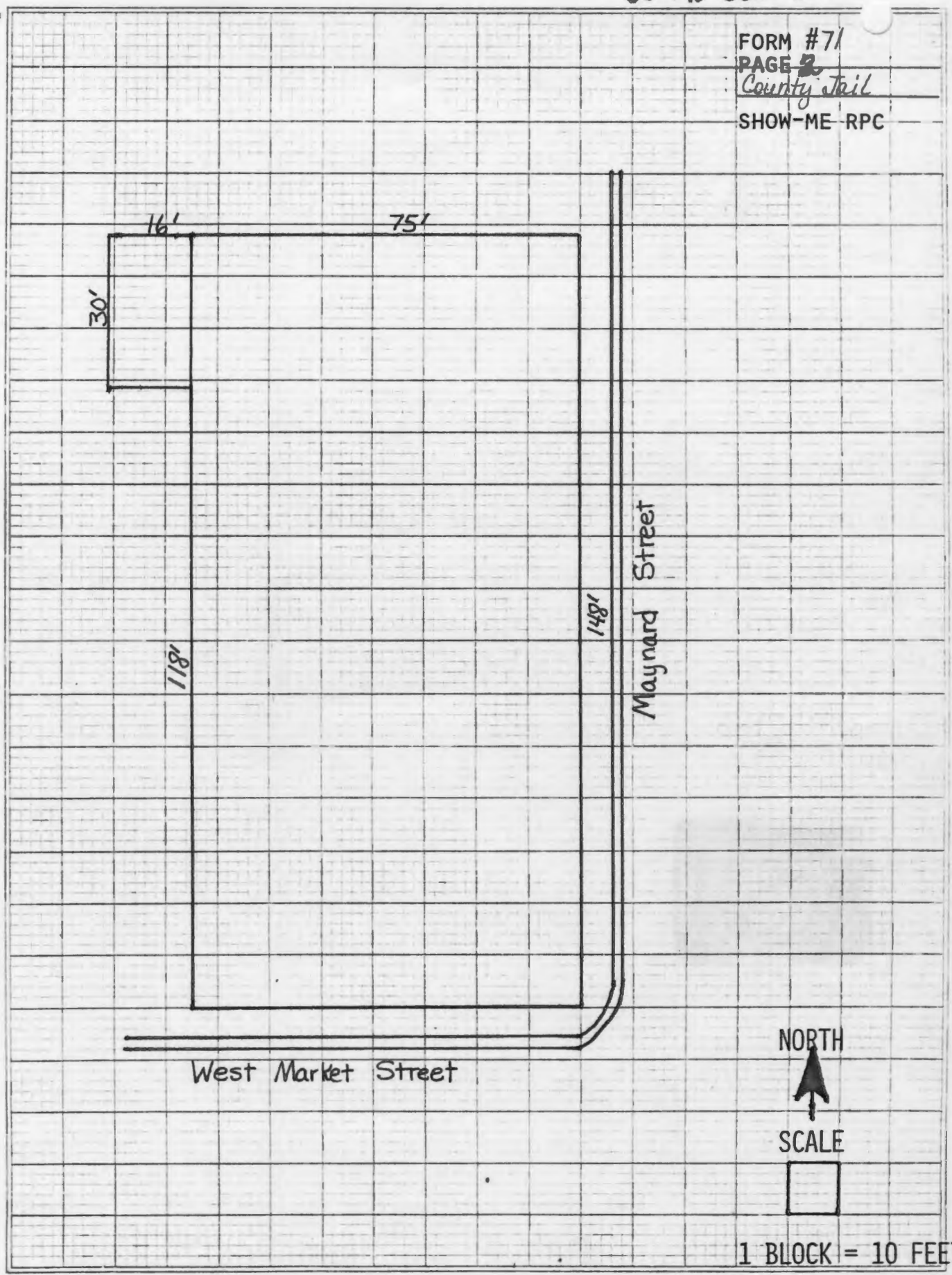
1. NO. 71		4. PRESENT LOCAL NAME(S) OR DESIGNATION(S) County Jail & Law Enforcement Offices		1. NO. 71	2. COUNTY Johnson	4. PRESENT LOCAL NAME(S) OR DESIGNATION(S) County Jail & Law Enforcement Off	9. OTHER NAME(S) Old Safeway	6. TOWNSHIP	RANGE	SECTION	
2. COUNTY Johnson		5. OTHER NAME(S) Old Safeway Store									
3. LOCATION OF NEGATIVES Show-Me RPC		JO-AS-006-087									
6. SPECIFIC LEGAL LOCATION TOWNSHIP _____ RANGE _____ SECTION _____ IF CITY OR TOWN, STREET ADDRESS 139 West Market Street		16. THEMATIC CATEGORY		28. NO. OF STORIES 1		29. BASEMENT? YES () NO (X)		30. FOUNDATION MATERIAL Concrete		31. WALL CONSTRUCTION Concrete	
7. CITY OR TOWN IF RURAL, VICINITY Warrensburg		17. DATE(S) OR PERIOD 1952		32. ROOF TYPE AND MATERIAL Arched, Built-up Tar		33. NO. OF BAYS FRONT SIDE		34. WALL TREATMENT Wall Boards & Panel		35. PLAN SHAPE Rectangle	
8. DESCRIPTION OF LOCATION Holden's 1st Addition Lot 111		18. STYLE OR DESIGN		36. CHANGES (EXPLAIN IN NO. 42) ADDITION () ALTERED (X) MOVED ()		37. CONDITION INTERIOR Good EXTERIOR Good		38. PRESERVATION UNDERWAY? YES () NO (X)		39. ENDANGERED? BY WHAT? YES () NO (X)	
9. COORDINATES LAT _____ LONG _____		19. ARCHITECT OR ENGINEER		37. CONDITION INTERIOR Good EXTERIOR Good		40. VISIBLE FROM PUBLIC ROAD? YES (X) NO ()		41. DISTANCE FROM AND FRONTAGE ON ROAD			
10. SITE () BUILDING (X) STRUCTURE () OBJECT ()		20. CONTRACTOR OR BUILDER		25. OPEN TO PUBLIC? YES (X) NO ()		42. FURTHER DESCRIPTION OF IMPORTANT FEATURES This building was originally designed for the grocery but recently the plate glass window fronts have been bricked over and the interior has undergone vast changes.		43. HISTORY AND SIGNIFICANCE This was built for the Safeway grocery chain, and was used as a grocery until they moved in the 1970's.		44. DESCRIPTION OF ENVIRONMENT AND OUTBUILDINGS Large parking lots are on both the east and west sides of this building. An alley is to the rear of the building.	
11. ON NATIONAL REGISTER? YES () NO (X)		21. ORIGINAL USE, IF APPARENT Grocery Store		26. LOCAL CONTACT PERSON OR ORGANIZATION Show-Me RPC		45. SOURCES OF INFORMATION Personal Interview: Hugh Reynolds, September 5, 1980		46. PREPARED BY Tom Christopher		47. ORGANIZATION Show-Me RPC	
12. IS IT ELIGIBLE? YES () NO (X)		22. PRESENT USE Jail & Law Enforcement Off.		27. OTHER SURVEYS IN WHICH INCLUDED None		48. DATE 9/17/80		49. REVISION DATE(S)			
13. PART OF ESTAB. HIST. DISTRICT? YES () NO (X)		23. OWNERSHIP PUBLIC (X) PRIVATE ()									
14. DISTRICT POTENTIAL? YES () NO (X)		24. OWNER'S NAME AND ADDRESS IF KNOWN Johnson County									
15. NAME OF ESTABLISHED DISTRICT											

FORM #71

PAGE 2

County Jail

SHOW-ME-RPC



NORTH



SCALE



1 BLOCK = 10 FEET



MISSOURI OFFICE OF HISTORIC PRESERVATION

ARCHITECTURAL/HISTORIC INVENTORY SURVEY FORM

80J00003

1. NO. <div style="text-align: center;">3</div>		4. PRESENT LOCAL NAME(S) OR DESIGNATION(S) <div style="text-align: center;">MFA Warehouse</div>		3	1. NO.	
2. COUNTY <div style="text-align: center;">Johnson</div>		5. OTHER NAME(S) <div style="text-align: center;">JO-AS-006-088</div>				2. COUNTY Johnson
3. LOCATION OF NEGATIVES <div style="text-align: center;">Show-Me RPC</div>						
6. SPECIFIC LEGAL LOCATION TOWNSHIP _____ RANGE _____ SECTION _____ IF CITY OR TOWN, STREET ADDRESS <div style="text-align: center;">West Marshall Street</div>		16. THEMATIC CATEGORY 17. DATE(S) OR PERIOD <div style="text-align: center;">1923</div>		4. PRESENT LOCAL NAME(S) OR DESIGNATION(S) MFA Warehouse		
7. CITY OR TOWN IF RURAL, VICINITY <div style="text-align: center;">Warrensburg</div>		18. STYLE OR DESIGN 19. ARCHITECT OR ENGINEER 20. CONTRACTOR OR BUILDER 21. ORIGINAL USE, IF APPARENT <div style="text-align: center;">Grain Elevator</div>				
8. DESCRIPTION OF LOCATION <div style="text-align: center;">Holden's 3rd Addition 25 feet of the north end of Lots 16 & 17.</div>		22. PRESENT USE <div style="text-align: center;">Storage</div>				
9. COORDINATES UTM LAT _____ LONG _____		23. OWNERSHIP PUBLIC () PRIVATE (X) 24. OWNER'S NAME AND ADDRESS IF KNOWN <div style="text-align: center;">Robert & Leora English 138 W. Pine, Warrensburg</div>		5. TOWNSHIP Johnson	SECTION	
10. SITE () BUILDING (X) STRUCTURE () OBJECT () 11. ON NATIONAL REGISTER? YES () NO (X) 12. IS IT ELIGIBLE? YES () NO (X)		25. OPEN TO PUBLIC? YES () NO (X) 26. LOCAL CONTACT PERSON OR ORGANIZATION <div style="text-align: center;">Show-Me RPC</div>				
13. PART OF ESTAB. HIST. DISTRICT? YES () NO (X) 14. DISTRICT POTENTIAL? YES () NO (X)		27. OTHER SURVEYS IN WHICH INCLUDED <div style="text-align: center;">None</div>				
15. NAME OF ESTABLISHED DISTRICT		28. NO. OF STORIES 1+4 29. BASEMENT? YES () NO (X) 30. FOUNDATION MATERIAL <div style="text-align: center;">Concrete</div>		6. OTHER NAME(S)	7. RANGE	
42. FURTHER DESCRIPTION OF IMPORTANT FEATURES <div style="text-align: center;">This metal building has a loading dock on both the north and south facades. The north loading doors are sliding doors and were used for railroad car loading. A canopy was originally on the south facade, but it has been removed.</div>		31. WALL CONSTRUCTION <div style="text-align: center;">Sheet Metal & Concrete</div>				
43. HISTORY AND SIGNIFICANCE <div style="text-align: center;">A grain elevator was built at this location before 1883. But by 1883 it was known as the Simmons Elevator. In 1888 it had become the J. Herish Grain Elevator and Corn Mill. By 1893 the building was not being used, and by 1907 there was no building here. Coal sheds were still on the property. In the summer of 1923, Marion Christopher and Will Tompkins built the Farmers Elevator here and the building remains today. It's most recent occupant was M.F.A.</div>		32. ROOF TYPE AND MATERIAL <div style="text-align: center;">Gable, Sheet Metal.</div>				
44. DESCRIPTION OF ENVIRONMENT AND OUTBUILDINGS <div style="text-align: center;">No outbuildings are associated with this building. The long one story addition on the west end covers the site of the earlier coal sheds. It was convenient to the railroad. A four story grain storage building adjoins the one story building at the East end.</div>		33. NO. OF BAYS FRONT SIDE 34. WALL TREATMENT <div style="text-align: center;">Unfinished</div>		8. TOWNSHIP Johnson	SECTION	
45. SOURCES OF INFORMATION <div style="text-align: center;">Warrensburg Sanborn Maps: 1883, 1888, 1893, 1907, 1924 William E. Crissey, Warrensburg, Missouri, A History With Folklore, Star Journal Publishing Co., 1924.</div>		35. PLAN SHAPE Irregular 36. CHANGES (EXPLAIN IN NO. 42) ADDITION () ALTERED (X) MOVED () 37. CONDITION INTERIOR Fair EXTERIOR Fair 38. PRESERVATION UNDERWAY? YES () NO (X)				
46. PREPARED BY <div style="text-align: center;">Tom Christopher</div>		39. ENDANGERED? BY WHAT? YES () NO (X) 40. VISIBLE FROM PUBLIC ROAD? YES (X) NO () 41. DISTANCE FROM AND FRONTAGE ON ROAD				
47. ORGANIZATION <div style="text-align: center;">Show-Me RPC</div>		48. DATE 9/3/80 49. REVISION DATE(S)				

PHOTO
MUST
BE
PROVIDED

Form #3
Page 2
MFA Warehouse
Show-Me RPC



E. FACADE



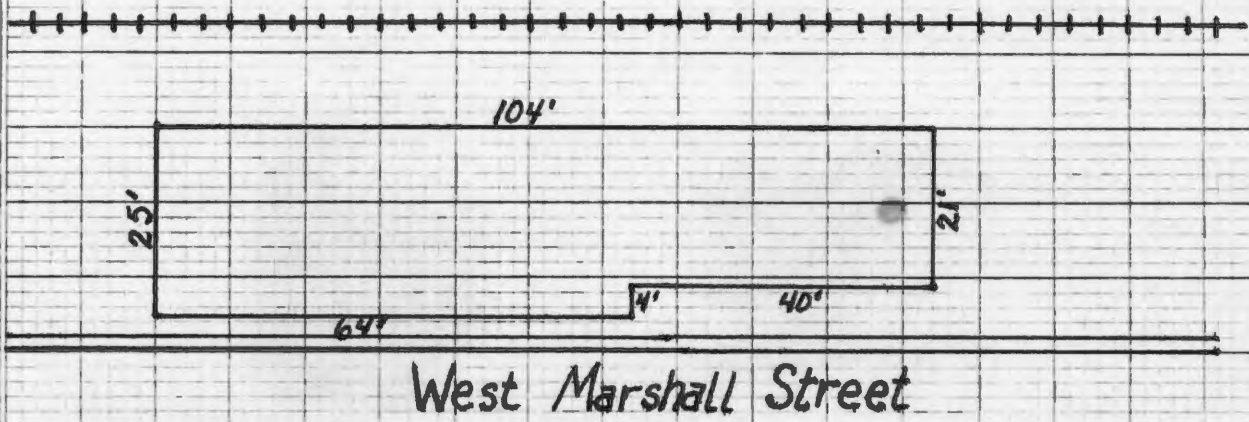
N. FACADE

FORM #3

PAGE 3

MFA Warehouse

SHOW-ME RPC







MISSOURI OFFICE OF ARCHITECTURAL/HISTORIC INVENTORY SURVEY FORM

70 J00062

1. NO. 68		4. PRESENT LOCAL NAME(S) OR DESIGNATION(S) Bailey and Welling Law Office		1. NO. 68	
2. COUNTY Johnson		5. OTHER NAME(S) JO-AS-006-091			2. COUNTY Johnson
3. LOCATION OF NEGATIVES Show-Me RPC					
6. SPECIFIC LEGAL LOCATION TOWNSHIP _____ RANGE _____ SECTION _____ IF CITY OR TOWN, STREET ADDRESS 220-222 Maynard Street		16. THEMATIC CATEGORY		28. NO. OF STORIES 1	
7. CITY OR TOWN IF RURAL, VICINITY Warrensburg		17. DATE(S) OR PERIOD 1880's		29. BASEMENT? YES () NO (X)	
8. DESCRIPTION OF LOCATION Holden's 2nd Addition Lot 137 and 138 Block C		18. STYLE OR DESIGN		30. FOUNDATION MATERIAL Concrete/Sandstone	
9. COORDINATES LAT _____ LONG _____		19. ARCHITECT OR ENGINEER		31. WALL CONSTRUCTION Brick	
10. SITE () BUILDING (X)		20. CONTRACTOR OR BUILDER		32. ROOF TYPE AND MATERIAL Flat, Built-up Tar	
11. ON NATIONAL REGISTER? YES () NO (X)		21. ORIGINAL USE, IF APPARENT		33. NO. OF BAYS FRONT _____ SIDE _____	
12. IS IT ELIGIBLE? YES () NO (X)		22. PRESENT USE Law Office		34. WALL TREATMENT Plaster & Panel	
13. PART OF ESTAB. HIST. DISTRICT? YES () NO (X)		23. OWNERSHIP PUBLIC () PRIVATE (X)		35. PLAN SHAPE Irregular	
14. DISTRICT POTENTIAL? YES () NO (X)		24. OWNER'S NAME AND ADDRESS IF KNOWN George & Mary Hout 216 E. Gay, Warrensburg		36. CHANGES (EXPLAIN IN NO. 42) ADDITION () ALTERED (X) MOVED ()	
15. NAME OF ESTABLISHED DISTRICT		25. OPEN TO PUBLIC? YES (X) NO ()		37. CONDITION INTERIOR _____ Good EXTERIOR _____ Good	
42. FURTHER DESCRIPTION OF IMPORTANT FEATURES The front of this building has been completely remodeled with a complete aluminum front. So far an original picture of the building hasn't been found.		26. LOCAL CONTACT PERSON OR ORGANIZATION Show-Me RPC		38. PRESERVATION UNDERWAY? YES () NO (X)	
43. HISTORY AND SIGNIFICANCE In 1888 this was the carpenter shop for J.M. Bosakers Lumber Yard, and it continued as this with the lumber yard. By 1900 it was being run by Burriss and Gibson, and by 1907 Gibson had it by himself. A poultry house run by Sid Davis was here by 1914, and it remained this for several years.		27. OTHER SURVEYS IN WHICH INCLUDED None		39. ENDANGERED? BY WHAT? YES () NO (X)	
44. DESCRIPTION OF ENVIRONMENT AND OUTBUILDINGS Maynard Street has been known as Mernard and also Court Place on some of the early maps. An alley and a parking lot border this on the south.		45. SOURCES OF INFORMATION Warrensburg Sanborn Maps: 1888, 1893, 1898, 1907, 1914 Warrensburg City Directories: 1900		40. VISIBLE FROM PUBLIC ROAD? YES (X) NO ()	
		46. PREPARED BY Tom Christopher		41. DISTANCE FROM AND FRONTAGE ON ROAD	
		47. ORGANIZATION Show-Me RPC			
		48. DATE 9/16/80		49. REVISION DATE(S)	

JA-AS-006-091

Form #68

Page 2

Bailey & Welling

Show-Me RPC



E. FACADE

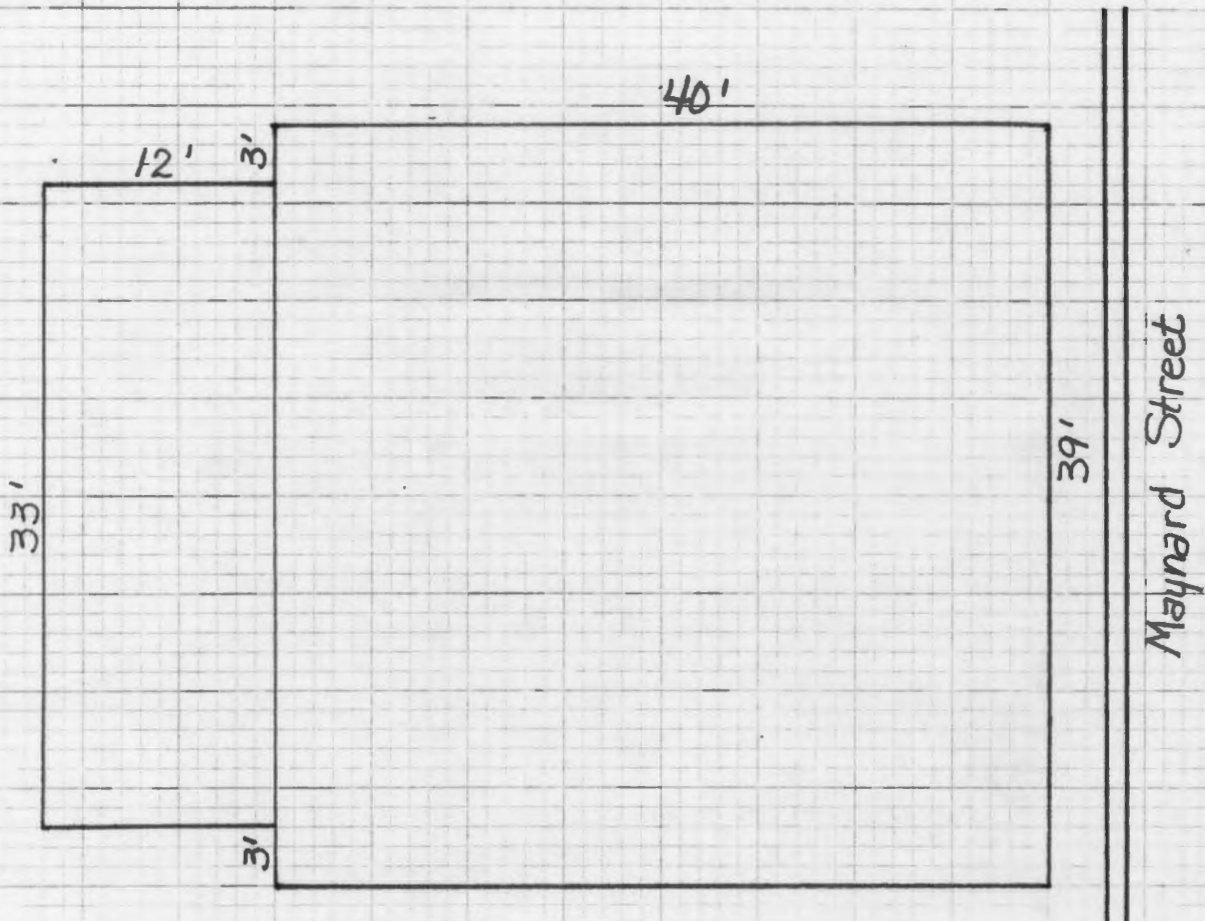


FORM # 68

PAGE 3

Bailey Law

SHOW-ME RPC



NORTH



SCALE



1 BLOCK = 5 FEET







MISSOURI OFFICE OF HISTORIC PRESERVATION

ARCHITECTURAL/HISTORIC INVENTORY SURVEY FORM

80J00063

1. NO. 69		4. PRESENT LOCAL NAME(S) OR DESIGNATION(S) Sinclair Service Station		1. NO. 69	
2. COUNTY Johnson		5. OTHER NAME(S) Clear's Service Station		2. COUNTY Johnson	
3. LOCATION OF NEGATIVES Show-Me RPC				4. PRESENT LOCAL NAME(S) OR DESIGNATION(S) Sinclair Service Station	
6. SPECIFIC LEGAL LOCATION TOWNSHIP _____ RANGE _____ SECTION _____ IF CITY OR TOWN, STREET ADDRESS 224 Maynard Street		16. THEMATIC CATEGORY		28. NO. OF STORIES 1	
7. CITY OR TOWN IF RURAL, VICINITY Warrensburg		17. DATE(S) OR PERIOD 1929		29. BASEMENT? YES () NO ()	
8. DESCRIPTION OF LOCATION Holden's 2nd Addition Lots 137 and 138 Block C		18. STYLE OR DESIGN		30. FOUNDATION MATERIAL Concrete Block	
9. COORDINATES LAT _____ LONG _____		19. ARCHITECT OR ENGINEER		31. WALL CONSTRUCTION Concrete Block	
10. SITE () BUILDING (X)		20. CONTRACTOR OR BUILDER		32. ROOF TYPE AND MATERIAL Flat, Built-up Tar	
11. ON NATIONAL REGISTER? YES () NO (X)		21. ORIGINAL USE, IF APPARENT Service Station		33. NO. OF BAYS FRONT _____ SIDE _____	
12. IS IT ELIGIBLE? YES () NO (X)		22. PRESENT USE Service Station		34. WALL TREATMENT Plaster	
13. PART OF ESTAB. HIST. DISTRICT? YES () NO (X)		23. OWNERSHIP PUBLIC () PRIVATE ()		35. PLAN SHAPE Irregular	
14. DISTRICT POTENTIAL? YES () NO (X)		24. OWNER'S NAME AND ADDRESS IF KNOWN George & Mary Hout 216 E. Gay, Warrensburg		36. CHANGES (EXPLAIN IN NO. 42) ADDITION () ALTERED () MOVED ()	
15. NAME OF ESTABLISHED DISTRICT		25. OPEN TO PUBLIC? YES (X) NO ()		37. CONDITION INTERIOR _____ Good EXTERIOR _____ Good	
42. FURTHER DESCRIPTION OF IMPORTANT FEATURES This filling station has a three bay garage on the south and one on the north. Two large pillars support a canopy over an open area in front of the office. All bays and the office area face to the east.		26. LOCAL CONTACT PERSON OR ORGANIZATION Show-Me RPC		38. PRESERVATION UNDERWAY? YES () NO (X)	
43. HISTORY AND SIGNIFICANCE In 1888 this was a part of J.M. Bosakers Lumber Yard and it continued as a lumber yard being taken over by Burriss and Gibson by 1900. In 1907 it was known as The Will Gibson Lumber Yard. After this a feed lot was on this site until the station was built.		27. OTHER SURVEYS IN WHICH INCLUDED None		39. ENDANGERED? BY WHAT? YES () NO (X)	
44. DESCRIPTION OF ENVIRONMENT AND OUTBUILDINGS This is on the corner of Maynard and West Market Streets.		40. VISIBLE FROM PUBLIC ROAD? YES (X) NO ()		41. DISTANCE FROM AND FRONTAGE ON ROAD	
45. SOURCES OF INFORMATION Warrensburg Sanborn Maps: 1888, 1893, 1898, 1907, 1914 Warrensburg City Directories: 1900, 1908		46. PREPARED BY Tom Christopher		6. OTHER NAME(S) Clear's Service	
		47. ORGANIZATION Show-Me		7. TOWNSHIP	
		48. DATE 9/16/80		RANGE	
		49. REVISION DATE(S)		SECTION	

JO-AS-006-092

Form #69

Page 2

Sinclair Service

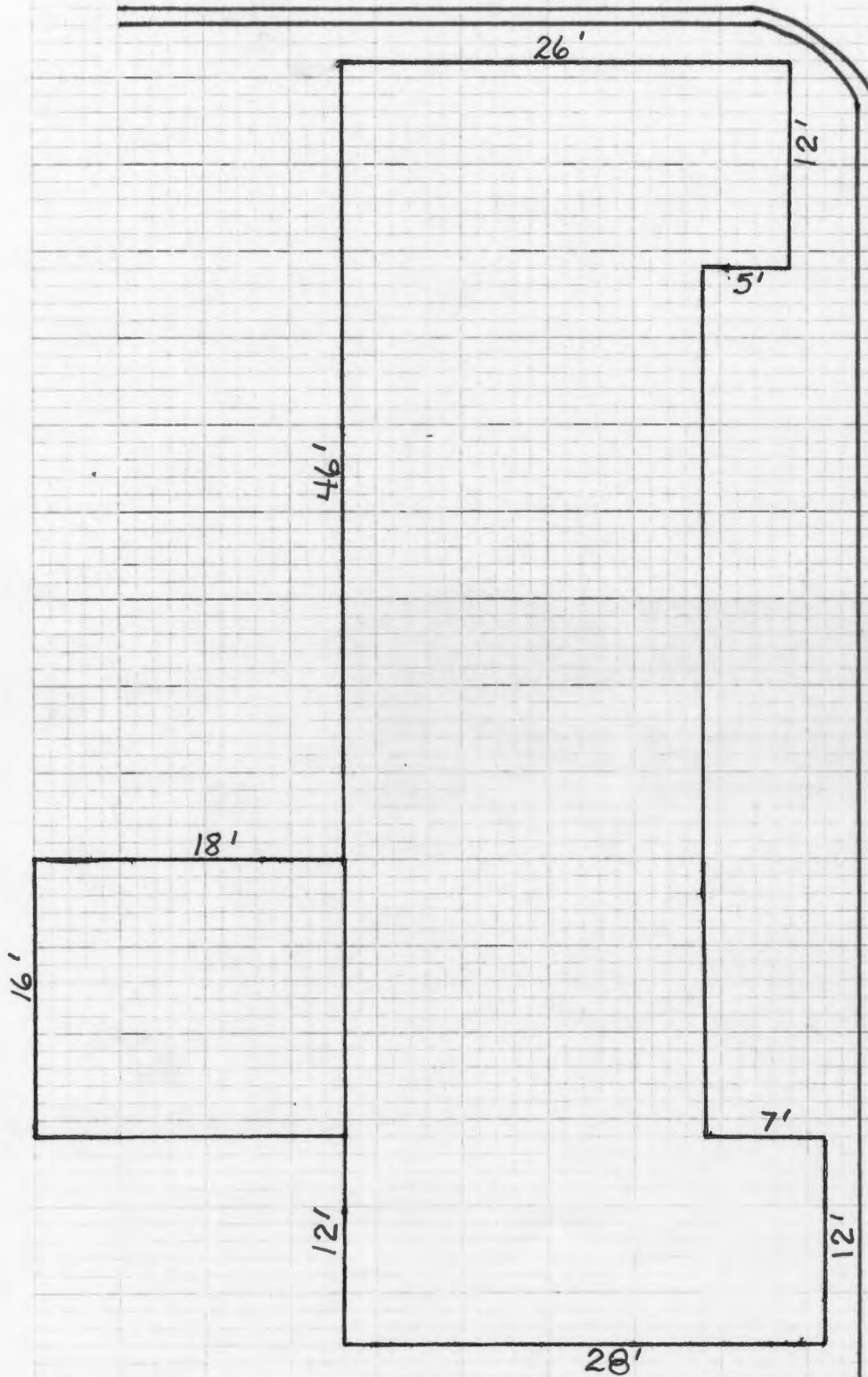
Show-Me RPC



E. FACADE

West Market Street

Maynard Street



NORTH



SCALE



1 BLOCK = 5 FEET





MISSOURI OFFICE OF HISTORIC PRESERVATION

ARCHITECTURAL/HISTORIC INVENTORY SURVEY FORM

80300066

1. NO. <div>72</div>		4. PRESENT LOCAL NAME(S) OR DESIGNATION(S) <div>Sutherland Paint Store</div>		1. NO. <div>72</div>	2. COUNTY <div>Johnson</div>	3. LOCATION OF NEGATIVES <div>Show-Me RPC</div>	5. OTHER NAME(S) <div>B & S Company</div>		4. PRESENT LOCAL NAME(S) OR DESIGNATION(S) <div>Sutherland Paint Store</div>	5. OTHER NAME(S) <div>B & S Company</div>	6. TOWNSHIP <div>Warrensburg</div>
2. COUNTY <div>Johnson</div>		5. OTHER NAME(S) <div>B & S Company</div>									
3. LOCATION OF NEGATIVES <div>Show-Me RPC</div>		5. OTHER NAME(S) <div>B & S Company</div>									
6. SPECIFIC LEGAL LOCATION TOWNSHIP _____ RANGE _____ SECTION _____ IF CITY OR TOWN, STREET ADDRESS <div>310 Maynard Street</div>				16. THEMATIC CATEGORY		28. NO. OF STORIES <div>1</div>		2. COUNTY <div>Johnson</div>		4. PRESENT LOCAL NAME(S) OR DESIGNATION(S) <div>Sutherland Paint Store</div>	5. OTHER NAME(S) <div>B & S Company</div>
7. CITY OR TOWN IF RURAL, VICINITY <div>Warrensburg</div>				17. DATE(S) OR PERIOD <div>1890</div>		29. BASEMENT? <div>Full</div>		30. FOUNDATION MATERIAL <div>Concrete Slab</div>			
8. DESCRIPTION OF LOCATION <div>Holden's 1st Addition East 90 feet of the North 24 feet of Lot 113 and 114</div>				18. STYLE OR DESIGN		31. WALL CONSTRUCTION <div>Brick</div>		32. ROOF TYPE AND MATERIAL <div>Flat, Built-up Tar</div>			
9. COORDINATES LAT _____ LONG _____				19. ARCHITECT OR ENGINEER		33. NO. OF BAYS FRONT _____ SIDE _____		34. WALL TREATMENT <div>Panel</div>		4. PRESENT LOCAL NAME(S) OR DESIGNATION(S) <div>Sutherland Paint Store</div>	5. OTHER NAME(S) <div>B & S Company</div>
10. SITE () BUILDING (X) STRUCTURE () OBJECT ()				20. CONTRACTOR OR BUILDER		35. PLAN SHAPE <div>Rectangle</div>		36. CHANGES (EXPLAIN IN NO. 42) ADDITION () ALTERED (X) MOVED ()			
11. ON NATIONAL REGISTER? YES () NO (X)				21. ORIGINAL USE, IF APPARENT		37. CONDITION INTERIOR <div>Good</div> EXTERIOR <div>Good</div>		38. PRESERVATION UNDERWAY? YES (X) NO ()			
12. IS IT ELIGIBLE? YES () NO (X)				22. PRESENT USE <div>Paint Store</div>		39. ENDANGERED? BY WHAT? YES () NO (X)		40. VISIBLE FROM PUBLIC ROAD? YES (X) NO ()		4. PRESENT LOCAL NAME(S) OR DESIGNATION(S) <div>Sutherland Paint Store</div>	5. OTHER NAME(S) <div>B & S Company</div>
13. PART OF ESTAB. HIST. DISTRICT? YES () NO (X)				23. OWNERSHIP PUBLIC () PRIVATE (X)		41. DISTANCE FROM AND FRONTAGE ON ROAD		42. FURTHER DESCRIPTION OF IMPORTANT FEATURES <div>This building is currently undergoing a complete interior change and some modification of the front. It now has a full window front instead of a garage door at the south-east corner. Newer brickwork has been done on the front at a previous time. Three of the facades (south, west, & north) appear to be fairly original.</div>			
14. DISTRICT POTENTIAL? YES () NO (X)				24. OWNER'S NAME AND ADDRESS IF KNOWN <div>Max Sutherland Warrensburg</div>		43. HISTORY AND SIGNIFICANCE <div>In 1893 T.C. Hubbard's Planing Mill was at this address. By 1898 J. H. Donaldson had a blacksmith shop at this address and it continued as this through the early 1900's. It became a feed store and stable for a brief period and then it later became Spencer Galloway's Electrical Shop.</div>		44. DESCRIPTION OF ENVIRONMENT AND OUTBUILDINGS <div>A parking lot is on the south and west sides of this building. An alleyway is on the north and Maynard Street is on the east. No outbuildings are associated with it.</div>			
15. NAME OF ESTABLISHED DISTRICT				25. OPEN TO PUBLIC? YES (X) NO ()		45. SOURCES OF INFORMATION <div>Warrensburg Sanborn Maps: 1898, 1907, 1914 Warrensburg City Directories: 1900</div>		46. PREPARED BY <div>Tom Christopher</div>		4. PRESENT LOCAL NAME(S) OR DESIGNATION(S) <div>Sutherland Paint Store</div>	5. OTHER NAME(S) <div>B & S Company</div>
16. LOCAL CONTACT PERSON OR ORGANIZATION <div>Show-Me RPC</div>				26. OTHER SURVEYS IN WHICH INCLUDED <div>None</div>		47. ORGANIZATION <div>Show-Me RPC</div>		48. DATE <div>2/18/81</div>			
17. FURTHER DESCRIPTION OF IMPORTANT FEATURES				27. OTHER SURVEYS IN WHICH INCLUDED <div>None</div>		49. REVISION DATE(S)		50. SECTION			

JO-AS-006-089

Form #72

Page 2

Sutherland Paint

Show-Me RPC




E. FACADE

FORM # 72

PAGE 3

Sutherland Point

SHOW-ME-RPC



NORTH



SCALE



1 BLOCK = 10 FEET



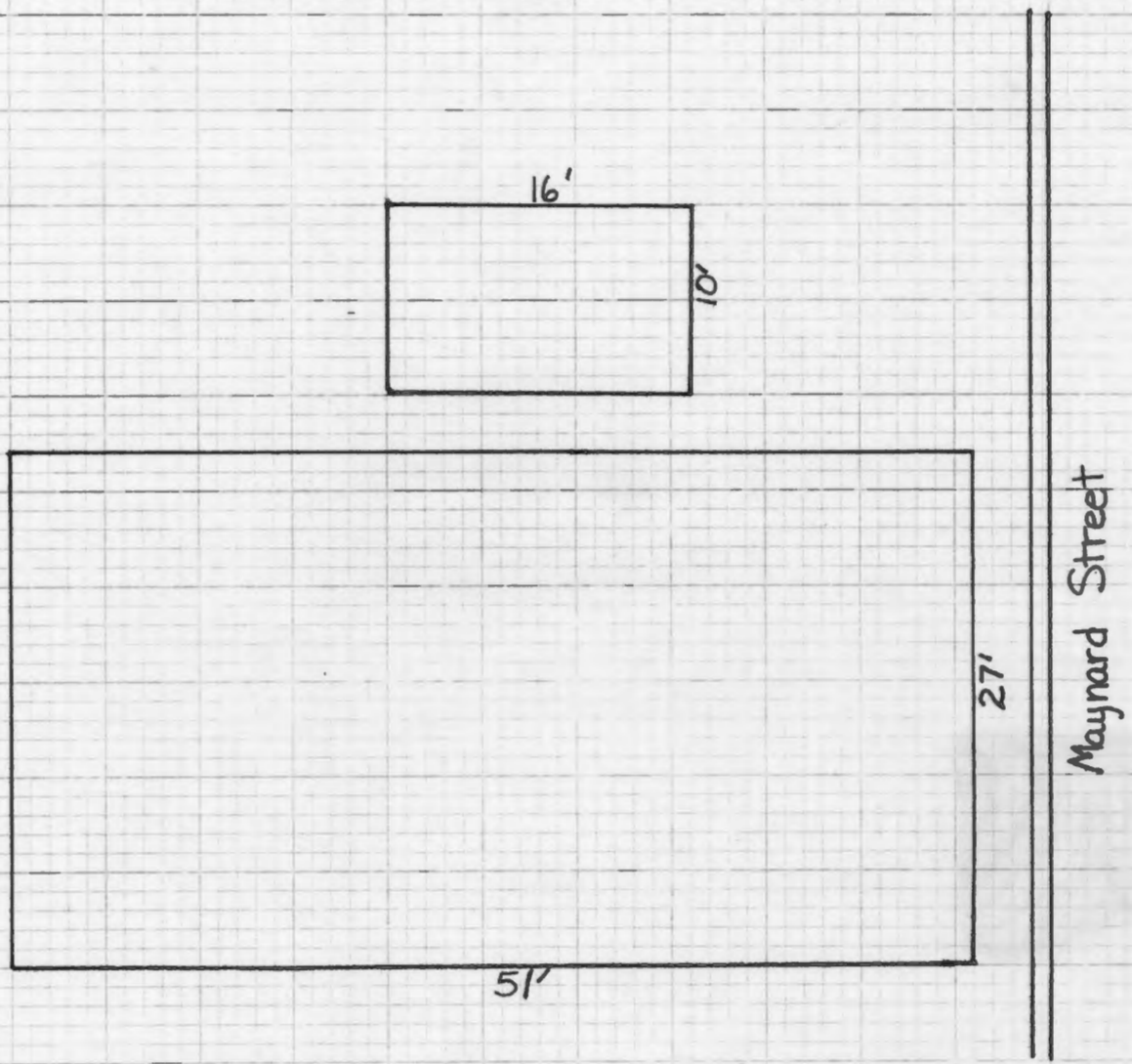
MISSOURI OFFICE OF HISTORIC PRESERVATION
ARCHITECTURAL/HISTORIC INVENTORY SURVEY FORM 80J000 67

1. NO. 73		4. PRESENT LOCAL NAME(S) OR DESIGNATION(S) (Vacant) Feed Store		1. NO. 73	
2. COUNTY Johnson		5. OTHER NAME(S) (Iseminger's)			2. COUNTY Johnson
3. LOCATION OF NEGATIVES Show-Me RPC		JO-AS-006-090			
6. SPECIFIC LEGAL LOCATION TOWNSHIP _____ RANGE _____ SECTION _____ IF CITY OR TOWN, STREET ADDRESS 312 Maynard Street		16. THEMATIC CATEGORY		28. NO. OF STORIES 1	
7. CITY OR TOWN IF RURAL, VICINITY Warrensburg		17. DATE(S) OR PERIOD 1890's		29. BASEMENT? YES (X) NO ()	
8. DESCRIPTION OF LOCATION Holden's 1st Addition South 44 X 50 feet of Lot 79, and 15 X 44 feet of the southeast corner of Lot 80		18. STYLE OR DESIGN		30. FOUNDATION MATERIAL Concrete Block	
9. COORDINATES UTM LAT _____ LONG _____		19. ARCHITECT OR ENGINEER		31. WALL CONSTRUCTION Wood	
10. SITE () STRUCTURE () BUILDING (X) OBJECT ()		20. CONTRACTOR OR BUILDER		32. ROOF TYPE AND MATERIAL Hip Gable, Shingle	
11. ON NATIONAL REGISTER? YES () NO (X)		21. ORIGINAL USE, IF APPARENT		33. NO. OF BAYS FRONT _____ SIDE _____	
12. IS IT ELIGIBLE? YES () NO (X)		22. PRESENT USE Electrical Shop		34. WALL TREATMENT Unfinished & Plaster	
13. PART OF ESTAB. HIST. DISTRICT? YES () NO (X)		23. OWNERSHIP PUBLIC () PRIVATE (X)		35. PLAN SHAPE Rectangle	
14. DISTRICT POTENTIAL? YES () NO (X)		24. OWNER'S NAME AND ADDRESS IF KNOWN Burton Shukers Route 2, Warrensburg		36. CHANGES (EXPLAIN IN NO. 42) ADDITION () ALTERED () MOVED ()	
15. NAME OF ESTABLISHED DISTRICT		25. OPEN TO PUBLIC? YES () NO (X)		37. CONDITION INTERIOR _____ EXTERIOR _____ Poor Poor	
42. FURTHER DESCRIPTION OF IMPORTANT FEATURES This frame building is overgrown with vines and is possibly the original building. It was unoccupied for a number of years. The current renter has been in it for approximately three years.		26. LOCAL CONTACT PERSON OR ORGANIZATION Show-Me RPC		38. PRESERVATION UNDERWAY? YES () NO (X)	
43. HISTORY AND SIGNIFICANCE This frame building was the T.C. Hubbard Planing Mill in 1893, but was a carpenter shop by 1898. In 1900 Marsh and Scott had a blacksmith shop here but by 1907 it had become a livery stable, and in 1914 a feed store was here with a stable. The Fitch Fence Factory was listed as being next door in 1893, but it was gone by 1898. By 1924 a poultry house was on the site of the present building at 312.		27. OTHER SURVEYS IN WHICH INCLUDED None		39. ENDANGERED? BY WHAT? YES () NO (X)	
44. DESCRIPTION OF ENVIRONMENT AND OUTBUILDINGS An alley borders this building on the south and a yard is on the north. It is west of the old city hall.		46. PREPARED BY Tom Christopher		5. OTHER NAME(S) (Iseminger's)	
45. SOURCES OF INFORMATION Warrensburg Sanborn Maps: 1893, 1898, 1907, 1914 Warrensburg City Directory: 1900		47. ORGANIZATION Show-Me RPC			6. TOWNSHIP Johnson
		48. DATE 49. REVISION DATE(S) 9/16/80			

FORM #73
PAGE 2

Vacant

SHOW-ME RPC



NORTH



SCALE



1 BLOCK = 5 FEET



MISSOURI OFFICE OF HISTORIC PRESERVATION

ARCHITECTURAL/HISTORIC INVENTORY SURVEY FORM

80500102

1. NO. 111		4. PRESENT LOCAL NAME(S) OR DESIGNATION(S) Bastion Insurance		1. NO. 111	
2. COUNTY Johnson		5. OTHER NAME(S)		2. COUNTY Johnson	
3. LOCATION OF NEGATIVES Show-Me RPC				4. PRESENT LOCAL NAME(S) OR DESIGNATION(S) Bastion Insurance	
6. SPECIFIC LEGAL LOCATION TOWNSHIP _____ RANGE _____ SECTION _____ IF CITY OR TOWN, STREET ADDRESS 105 East Pine Street		16. THEMATIC CATEGORY		26. NO. OF STORIES 1	
7. CITY OR TOWN IF RURAL, VICINITY Warrensburg		17. DATE(S) OR PERIOD ca 1900		29. BASEMENT? YES () NO (X)	
8. DESCRIPTION OF LOCATION Grover's 1st Addition 19 7/8 x 24 feet East of the Southwest part of Lot 98 23 x 43 feet of the South east corner of Lot 98, and 30 x 43 feet of the Southwest corner of Lot 99 Block A		18. STYLE OR DESIGN		30. FOUNDATION MATERIAL Concrete	
9. COORDINATES LAT _____ LONG _____		19. ARCHITECT OR ENGINEER		31. WALL CONSTRUCTION 2/3 Brick, 1/3 Wood	
10. SITE () BUILDING (X)		20. CONTRACTOR OR BUILDER		32. ROOF TYPE AND MATERIAL Flat. Built-up Tar	
11. ON NATIONAL REGISTER? YES () NO (X)		21. ORIGINAL USE, IF APPARENT		33. NO. OF BAYS FRONT _____ SIDE _____	
12. IS IT ELIGIBLE? YES () NO (X)		22. PRESENT USE Insurance Sales		34. WALL TREATMENT Plaster & Panel	
13. PART OF ESTAB. HIST. DISTRICT? YES () NO (X)		23. OWNERSHIP PUBLIC () PRIVATE (X)		35. PLAN SHAPE Irregular	
14. DISTRICT POTENTIAL? YES () NO (X)		24. OWNER'S NAME AND ADDRESS IF KNOWN Martz Investment Co., Inc. 205 E. Culton, Warrensburg		36. CHANGES (EXPLAIN IN NO. 42) ADDITION (X) ALTERED (X) MOVED ()	
15. NAME OF ESTABLISHED DISTRICT		25. OPEN TO PUBLIC? YES (X) NO ()		37. CONDITION INTERIOR Good EXTERIOR Good	
42. FURTHER DESCRIPTION OF IMPORTANT FEATURES This building changed shape many times and now has a shake shingle canopy and the front has been completely redone.		26. LOCAL CONTACT PERSON OR ORGANIZATION Show-Me RPC		38. PRESERVATION UNDERWAY? YES () NO (X)	
43. HISTORY AND SIGNIFICANCE In the early 1880's a doctor's office was at this location, but by 1888 it was just a dwelling. By 1893 it was an office, and by 1898 the building shape had changed quite a bit. By 1907 it housed the Postal Telegraph Office and it remained there through the 1920's.		27. OTHER SURVEYS IN WHICH INCLUDED None		39. ENDANGERED? BY WHAT? YES () NO (X)	
44. DESCRIPTION OF ENVIRONMENT AND OUTBUILDINGS No outbuildings are associated with this building.		40. VISIBLE FROM PUBLIC ROAD? YES (X) NO ()		41. DISTANCE FROM AND FRONTAGE ON ROAD	
45. SOURCES OF INFORMATION Warrensburg Sanborn Maps: 1883, 1888, 1893, 1898, 1907, 1914, 1924		46. PREPARED BY Tom Christopher		5. OTHER NAME(S)	
		47. ORGANIZATION Show-Me RPC		6. TOWNSHIP	
		48. DATE 9/8/80		RANGE	
		49. REVISION DATE(S)		SECTION	

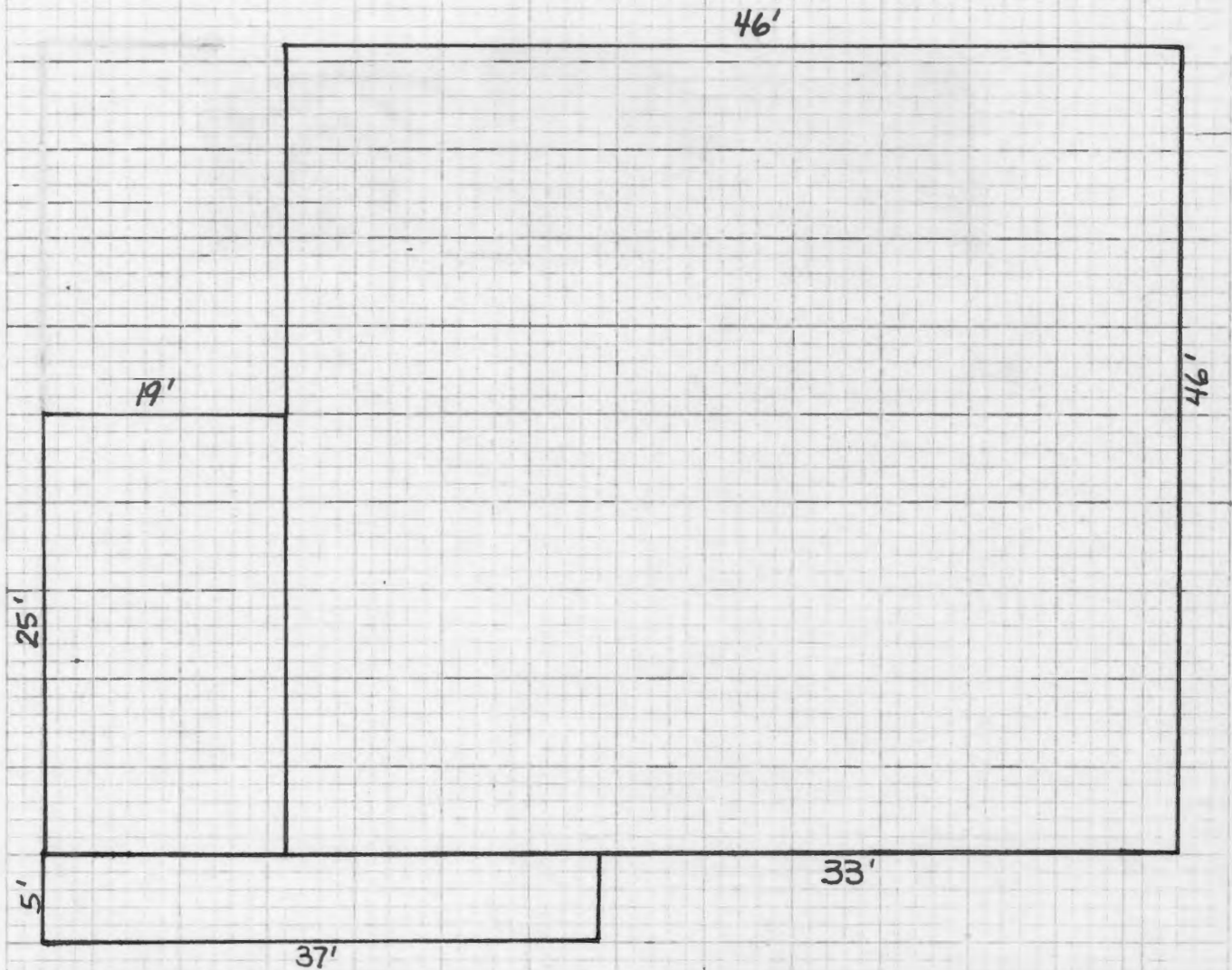
JO-AS-006-093

Form #111
Page 2
Baston Ins.
Show-Me RPC



S. FACADE

FORM #111
PAGE 3
Boston Insurance
SHOW-ME RPC



East Pine Street

NORTH



SCALE



1 BLOCK = 5 FEET







MISSOURI OFFICE OF HISTORIC PRESERVATION

ARCHITECTURAL/HISTORIC INVENTORY SURVEY FORM

80300115

1. NO. 128		4. PRESENT LOCAL NAME(S) OR DESIGNATION(S) Youth Center		1. NO. 128	
2. COUNTY Johnson		5. OTHER NAME(S) JO AS-006-094			2. COUNTY Johnson
3. LOCATION OF NEGATIVES Show-Me RPC					
6. SPECIFIC LEGAL LOCATION TOWNSHIP _____ RANGE _____ SECTION _____ IF CITY OR TOWN, STREET ADDRESS 108 East Pine Street		16. THEMATIC CATEGORY		28. NO. OF STORIES 1	
7. CITY OR TOWN IF RURAL, VICINITY Warrensburg		17. DATE(S) OR PERIOD ca 1890		29. BASEMENT? YES () NO (X)	
8. DESCRIPTION OF LOCATION Grover's 1st Addition North 67 1/2 feet of Lot 142 Block A		18. STYLE OR DESIGN		30. FOUNDATION MATERIAL Wbg. Sandstone	3. PRESENT LOCAL NAME(S) OR DESIGNATION(S) Youth Center
9. COORDINATES LAT _____ LONG _____		19. ARCHITECT OR ENGINEER		31. WALL CONSTRUCTION Brick	
10. SITE () BUILDING (X)		20. CONTRACTOR OR BUILDER		32. ROOF TYPE AND MATERIAL Flat, Built-up Tar	
11. ON NATIONAL REGISTER? YES () NO (X)		21. ORIGINAL USE, IF APPARENT Tailor Shop		33. NO. OF BAYS FRONT _____ SIDE _____	4. PRESENT LOCAL NAME(S) OR DESIGNATION(S) Youth Center
12. IS IT ELIGIBLE? YES () NO (X)		22. PRESENT USE Youth Center		34. WALL TREATMENT Plaster	
13. PART OF ESTAB. HIST. DISTRICT? YES () NO (X)		23. OWNERSHIP PUBLIC () PRIVATE (X)		35. PLAN SHAPE Irregular	
14. DISTRICT POTENTIAL? YES () NO (X)		24. OWNER'S NAME AND ADDRESS IF KNOWN Nancy Houx Smith		36. CHANGES (EXPLAIN IN NO. 42) ADDITION () ALTERED (X) MOVED ()	5. PRESENT LOCAL NAME(S) OR DESIGNATION(S) Youth Center
15. NAME OF ESTABLISHED DISTRICT		25. OPEN TO PUBLIC? YES (X) NO ()		37. CONDITION INTERIOR Poor EXTERIOR Fair	
		26. LOCAL CONTACT PERSON OR ORGANIZATION Show-Me RPC		38. PRESERVATION UNDERWAY? YES () NO (X)	
		27. OTHER SURVEYS IN WHICH INCLUDED None		39. ENDANGERED? BY WHAT? YES () NO (X)	6. OTHER NAME(S)
42. FURTHER DESCRIPTION OF IMPORTANT FEATURES Sandstone pilasters are on each corner of this building. Large plate glass windows make up part of the front. It has been altered slightly. The numbers '108' appear in small tile in the entrance to this building.				40. VISIBLE FROM PUBLIC ROAD? YES (X) NO ()	
				41. DISTANCE FROM AND FRONTAGE ON ROAD	
43. HISTORY AND SIGNIFICANCE This building was known as "108 in the shade" for many years. Two tailors by the name of the Thorton Brothers operated a business here for many years and one of the brothers went around town for years writing "108 in the shade" on the sidewalks with chalk. It became well advertised this way. They were still running it in the 1930's and then in later years it became a tavern.					7. TOWNSHIP
44. DESCRIPTION OF ENVIRONMENT AND OUTBUILDINGS A small unused building is to the rear of this building.					
45. SOURCES OF INFORMATION Warrensburg Sanborn Maps: 1893, 1898, 1907, 1914 Warrensburg City Directories: 1900, 1912 Personal Interview: Stella Christopher, September 4, 1980					
46. PREPARED BY Tom Christopher					8. RANGE
47. ORGANIZATION Show-Me RPC					
48. DATE 9/8/80					
49. REVISION DATE(S)					9. SECTION

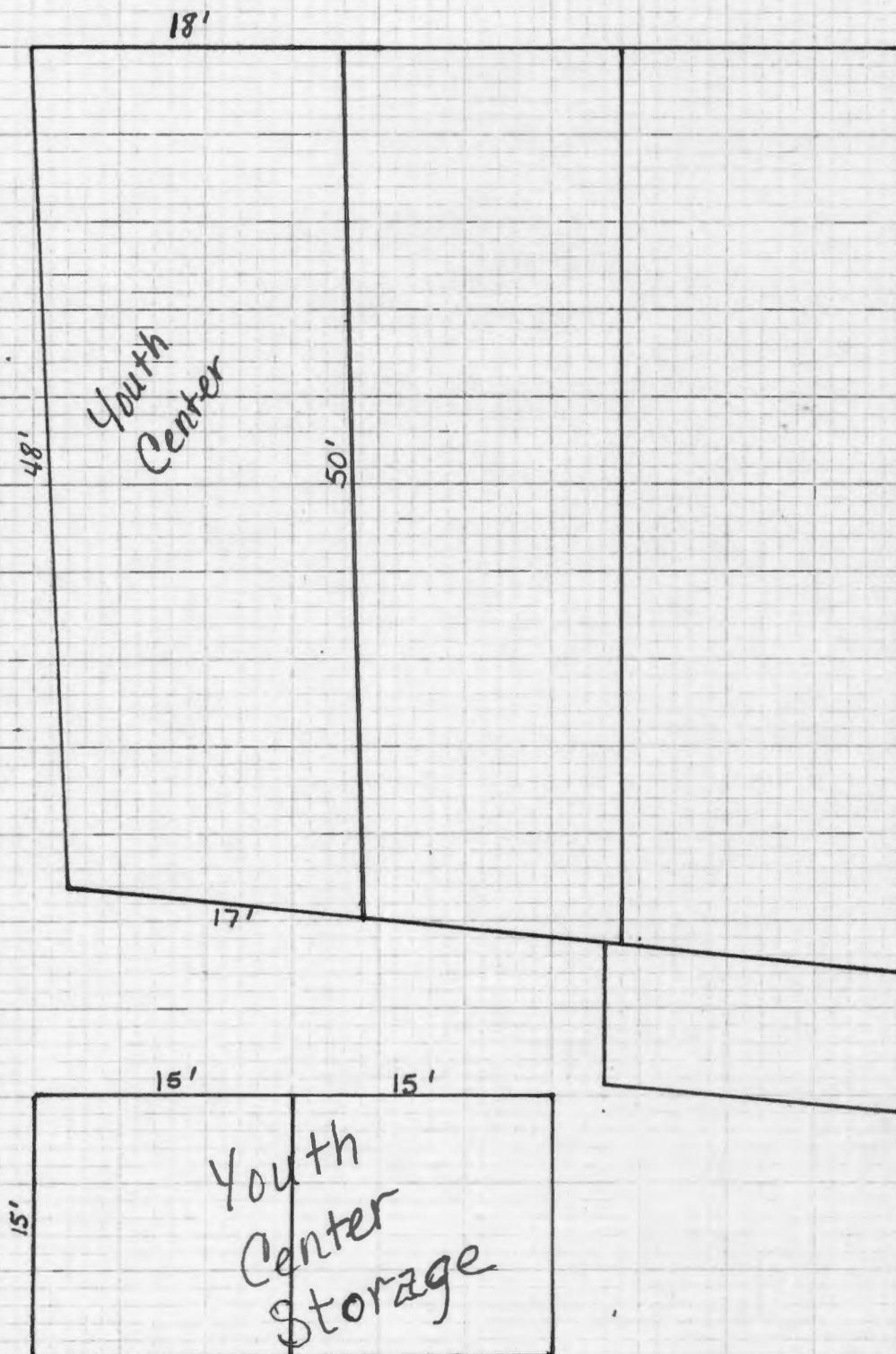
JO - AS - 006 - 094

Form #128
Page 2
Youth Center
Show-Me RPC



N. FACADE

E. PINE ST.





MISSOURI OFFICE OF HISTORIC PRESERVATION
ARCHITECTURAL/HISTORIC INVENTORY SURVEY FORM

80500114

1. NO. 127		4. PRESENT LOCAL NAME(S) OR DESIGNATION(S) Sue's Tax Service		1. NO. 127 2. COUNTY Johnson 3. LOCATION OF NEGATIVES Show-Me RPC	
2. COUNTY Johnson		5. OTHER NAME(S)			
6. SPECIFIC LEGAL LOCATION TOWNSHIP _____ RANGE _____ SECTION _____ IF CITY OR TOWN, STREET ADDRESS 108 1/2 East Pine Street		16. THEMATIC CATEGORY			
7. CITY OR TOWN IF RURAL, VICINITY Warrensburg		17. DATE(S) OR PERIOD ca 1890		2. NO. OF STORIES 1 29. BASEMENT? YES () NO (X) 30. FOUNDATION MATERIAL Wbg. Sandstone 31. WALL CONSTRUCTION Brick 32. ROOF TYPE AND MATERIAL Flat, Built-up Tar 33. NO. OF BAYS FRONT SIDE 34. WALL TREATMENT Panel 35. PLAN SHAPE Rectangle	
8. DESCRIPTION OF LOCATION Grover's 1st Addition North 67 1/2 feet of Lot 142 Block A		18. STYLE OR DESIGN			4. PRESENT LOCAL NAME(S) OR DESIGNATION(S) Sue's Tax Service
9. COORDINATES UTM LAT _____ LONG _____		19. ARCHITECT OR ENGINEER			
10. SITE () BUILDING (X) STRUCTURE () OBJECT ()		20. CONTRACTOR OR BUILDER			
11. ON NATIONAL REGISTER? YES () NO (X)		21. ORIGINAL USE, IF APPARENT		5. OTHER NAME(S)	
12. IS IT ELIGIBLE? YES () NO (X)		22. PRESENT USE Tax Service			
13. PART OF ESTAB. HIST. DISTRICT? YES () NO (X)		23. OWNERSHIP PUBLIC () PRIVATE (X)			
14. DISTRICT POTENTIAL? YES () NO (X)		24. OWNER'S NAME AND ADDRESS IF KNOWN Nancy Houx Smith		6. TOWNSHIP RANGE SECTION	
15. NAME OF ESTABLISHED DISTRICT		25. OPEN TO PUBLIC? YES (X) NO ()			
42. FURTHER DESCRIPTION OF IMPORTANT FEATURES The front of this building has been altered with a wood panel material. Part of the original brick work is visible. Stylewise it is similar to the 108 building, and they are divided by a sandstone pilaster. Large plate glass windows are like the ones at 108 and the doorway is identical.		26. LOCAL CONTACT PERSON OR ORGANIZATION Show-Me RPC			
43. HISTORY AND SIGNIFICANCE In 1893 this was the Pacific Express Office and it remained this until after 1907. By 1908 R. E. Hatfield had a sewing machine business here, but by 1914 it was the Champion Shoe Shop, being run by W. R. Rowland. It continued as this until the 1920's when it became Hackler's Restaurant and was this into the 1930's. After that it housed a variety of businesses.		27. OTHER SURVEYS IN WHICH INCLUDED None		7. TOWNSHIP RANGE SECTION	
44. DESCRIPTION OF ENVIRONMENT AND OUTBUILDINGS The outbuilding at 108 E. Pine also extends behind this building. It is unused.		46. PREPARED BY Tom Christopher			
45. SOURCES OF INFORMATION Warrensburg Sanborn Maps: 1893, 1909, 1907, 1914 Warrensburg City Directories: 1900, 1908 Personal Interview: Hugh Reynolds, September 5, 1980		47. ORGANIZATION Show-Me RPC			
		48. DATE 9/8/80		49. REVISION DATE(S)	

JO-AS-006-045

Form #127
Page 2
Sue's Tax
Show-Me RPC



N. FACADE

E. PINE ST.

16'

Sue's
Tax
Service

50'

51'

15'

NORTH



SCALE



1 BLOCK = 5 FEET



MISSOURI OFFICE OF HISTORIC PRESERVATION

ARCHITECTURAL/HISTORIC INVENTORY SURVEY FORM

80500113

1. NO. 126		4. PRESENT LOCAL NAME(S) OR DESIGNATION(S) James Houx Real Estate		1. NO. 126	2. COUNTY Johnson
2. COUNTY Johnson		5. OTHER NAME(S) JO-AS-006-096			
3. LOCATION OF NEGATIVES Show-Me RPC					
6. SPECIFIC LEGAL LOCATION TOWNSHIP _____ RANGE _____ SECTION _____ IF CITY OR TOWN, STREET ADDRESS 110 East Pine Street		16. THEMATIC CATEGORY		2. PRESENT LOCAL NAME(S) OR DESIGNATION(S) James Houx Real Estate	3. COUNTY Johnson
7. CITY OR TOWN IF RURAL, VICINITY Warrensburg		17. DATE(S) OR PERIOD ca 1890			
8. DESCRIPTION OF LOCATION Grover's 1st Addition North 67 1/2 feet of Lot 142 Block A		18. STYLE OR DESIGN			
		19. ARCHITECT OR ENGINEER			
		20. CONTRACTOR OR BUILDER			
		21. ORIGINAL USE, IF APPARENT			
		22. PRESENT USE Real Estate Sales			
		23. OWNERSHIP PUBLIC () PRIVATE (X)			
		24. OWNER'S NAME AND ADDRESS IF KNOWN Nancy Houx Smith			
		25. OPEN TO PUBLIC? YES (X) NO ()			
9. COORDINATES LAT _____ LONG _____		26. LOCAL CONTACT PERSON OR ORGANIZATION Show-Me RPC		4. PRESENT LOCAL NAME(S) OR DESIGNATION(S) James Houx Real Estate	5. OTHER NAME(S)
10. SITE () BUILDING (X) STRUCTURE () OBJECT ()		27. OTHER SURVEYS IN WHICH INCLUDED None			
11. ON NATIONAL REGISTER? YES () NO (X)		28. NO. OF STORIES 1			
12. IS IT ELIGIBLE? YES () NO (X)		29. BASEMENT? YES () NO (X)			
13. PART OF ESTAB. HIST. DISTRICT? YES () NO (X)		30. FOUNDATION MATERIAL Wbg. Sandstone			
14. DISTRICT POTENTIAL? YES () NO (X)		31. WALL CONSTRUCTION Brick			
15. NAME OF ESTABLISHED DISTRICT		32. ROOF TYPE AND MATERIAL Flat, Built-up Tar			
		33. NO. OF BAYS FRONT _____ SIDE _____			
		34. WALL TREATMENT Panel			
		35. PLAN SHAPE Irregular			
42. FURTHER DESCRIPTION OF IMPORTANT FEATURES This building has been altered from a larger building and new brick and wood panel have been added to the front. The east facade is now a rough sandstone.		36. CHANGES (EXPLAIN IN NO. 42) ADDITION () ALTERED (X) MOVED ()		6. TOWNSHIP	RANGE
		37. CONDITION INTERIOR Fair EXTERIOR Good			
		38. PRESERVATION UNDERWAY? YES () NO (X)			
		39. ENDANGERED? BY WHAT? YES () NO (X)			
		40. VISIBLE FROM PUBLIC ROAD? YES (X) NO ()			
		41. DISTANCE FROM AND FRONTAGE ON ROAD			
		PHOTO MUST BE PROVIDED			
43. HISTORY AND SIGNIFICANCE In 1893 it was a restaurant, but by 1895 it was known as the Quarry City Printing House, being run by McBride and Hutchinson. It was Baileys Marble Shop by 1907, but by 1908 the Smith Piano Co. was at this location. By 1914 another restaurant was at this location. After this a variety of businesses were here.		46. PREPARED BY Tom Christopher		SECTION	
44. DESCRIPTION OF ENVIRONMENT AND OUTBUILDINGS This building is bordered on the east by a parking lot.		47. ORGANIZATION Show-Me RPC			
45. SOURCES OF INFORMATION Warrensburg Sanborn Maps: 1893, 1898, 1907, 1914 Warrensburg City Directories: 1908 Personal Interview: Hugh Reynolds, September 5, 1980		48. DATE 9/8/80 49. REVISION DATE(S)			

JO-AS-006-046

Form #126

Page 2

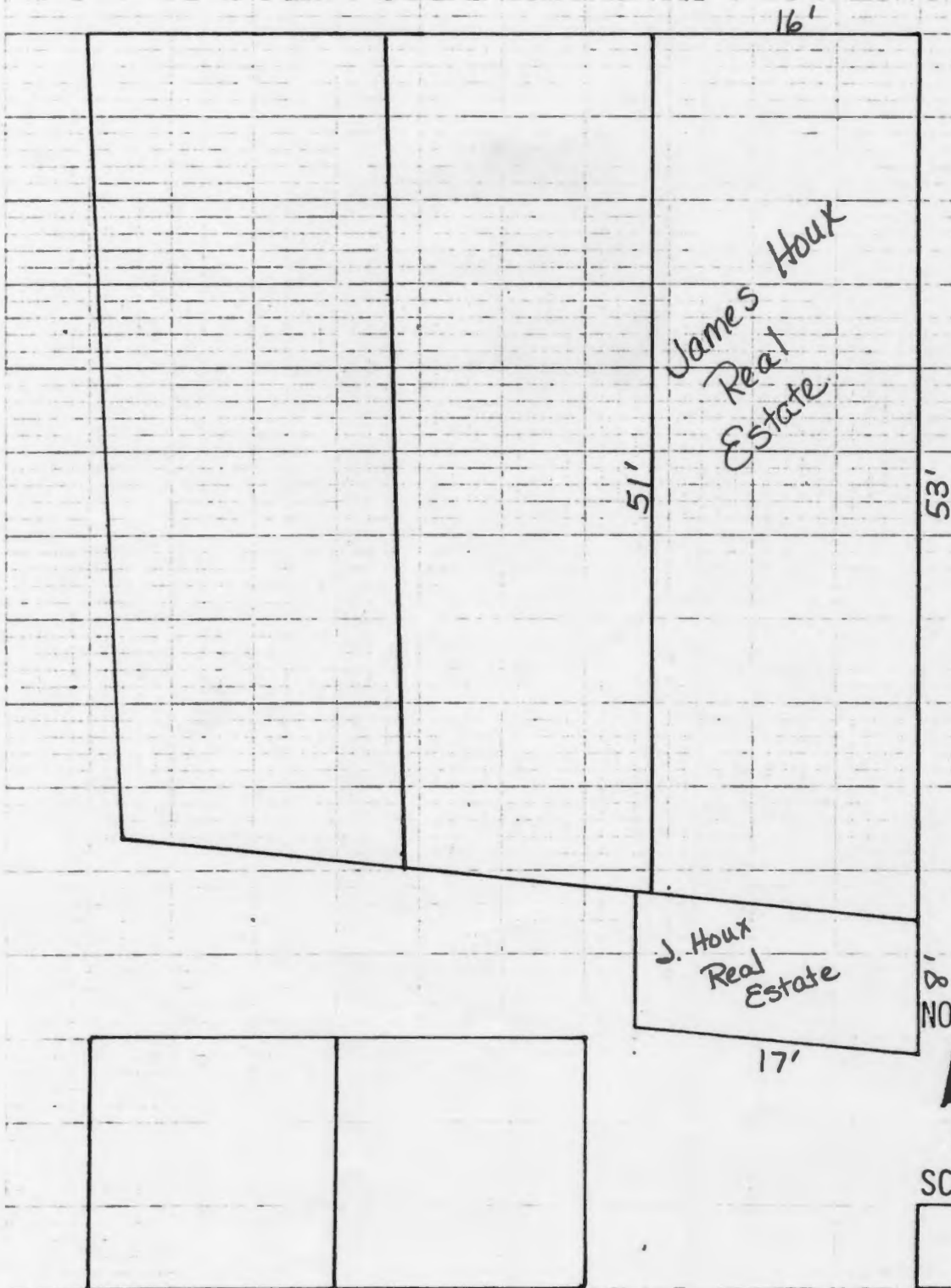
J. Houx Real Estate

Show-Me RPC



N. FACADE

E. PINE ST.





MISSOURI OFFICE OF HISTORIC PRESERVATION

ARCHITECTURAL/HISTORIC INVENTORY SURVEY FORM



1. NO. <div style="text-align: center;">125</div>		4. PRESENT LOCAL NAME(S) OR DESIGNATION(S) <div style="text-align: center;">Parking Lot</div>		1. NO. 125
2. COUNTY <div style="text-align: center;">Johnson</div>		5. OTHER NAME(S) <div style="text-align: center;">JO-AS-006-097</div>		
3. LOCATION OF NEGATIVES <div style="text-align: center;">Show-Me RPC</div>				
6. SPECIFIC LEGAL LOCATION TOWNSHIP _____ RANGE _____ SECTION _____ IF CITY OR TOWN, STREET ADDRESS <div style="text-align: center;">112-114 East Pine Street</div>		16. THEMATIC CATEGORY		2. COUNTY Johnson
7. CITY OR TOWN IF RURAL, VICINITY <div style="text-align: center;">Warrensburg</div>		17. DATE(S) OR PERIOD		
8. DESCRIPTION OF LOCATION <div style="text-align: center;">Grover's 1st Addition Lot 141 Block A</div>		18. STYLE OR DESIGN		
		19. ARCHITECT OR ENGINEER		
9. COORDINATES UTM LAT _____ LONG _____		20. CONTRACTOR OR BUILDER		4. PRESENT LOCAL NAME(S) OR DESIGNATION(S) Parking Lot
10. SITE (<input checked="" type="checkbox"/>) BUILDING () STRUCTURE () OBJECT ()		21. ORIGINAL USE, IF APPARENT		
11. ON NATIONAL REGISTER? YES () NO (<input checked="" type="checkbox"/>)		22. PRESENT USE <div style="text-align: center;">Parking Lot</div>		
12. IS IT ELIGIBLE? YES () NO (<input checked="" type="checkbox"/>)		23. OWNERSHIP PUBLIC () PRIVATE (<input checked="" type="checkbox"/>)		
13. PART OF ESTAB. HIST. DISTRICT? YES () NO (<input checked="" type="checkbox"/>)		24. OWNER'S NAME AND ADDRESS IF KNOWN <div style="text-align: center;">United MO Bank of Warrensburg 107 N. Holden, Warrensburg</div>		6. TOWNSHIP RANGE
14. DISTRICT POTENTIAL? YES () NO (<input checked="" type="checkbox"/>)		25. OPEN TO PUBLIC? YES () NO (<input checked="" type="checkbox"/>)		
15. NAME OF ESTABLISHED DISTRICT		26. LOCAL CONTACT PERSON OR ORGANIZATION <div style="text-align: center;">Show-Me RPC</div>		
		27. OTHER SURVEYS IN WHICH INCLUDED <div style="text-align: center;">None</div>		
42. FURTHER DESCRIPTION OF IMPORTANT FEATURES <div style="text-align: center;">This building was torn down in the 1960's.</div>		PHOTO MUST BE PROVIDED		6. OTHER NAME(S)
43. HISTORY AND SIGNIFICANCE <div style="text-align: center;">In 1883 Pogue and Oglesby had a livery stable at this address, but by 1888 it was Pogue's Livery. By 1893 it was Baker's Livery. By 1895 it was the Raker and Son Livery. In 1898 it was The Knox and Stewart Livery. A. D. Robert had the livery in 1900 and by 1908 it was the C. E. Powers Livery. By 1912 the building had been divided and Crampton and Shobe had a restaurant at the 114 E. Pine address. A scenery painting business was at 112 E. Pine, but 114 was a shooting gallery by 1914, but the scenery place was still at 112. Soon after this the building was combined as (Cont'd Page 2)</div>				
44. DESCRIPTION OF ENVIRONMENT AND OUTBUILDINGS <div style="text-align: center;">No outbuildings are associated with this lot.</div>				
45. SOURCES OF INFORMATION <div style="text-align: center;">Warrensburg Sanborn Maps: 1883, 1888, 1893, 1898, 1907, 1914, 1924</div>				
46. PREPARED BY <div style="text-align: center;">Tom Christopher</div>				SECTION
47. ORGANIZATION <div style="text-align: center;">Show-Me RPC</div>				
48. DATE 49. REVISION DATE(S) <div style="text-align: center;">9/9/80</div>				

JO-AS-006-097

Form #125
Page 2
Parking Lot
Show-Me RPC

#43

The Cox and Fairchild Garage and they continued in
business thru the 1930's.

MISSOURI OFFICE OF HISTORIC PRESERVATION

ARCHITECTURAL/HISTORIC INVENTORY SURVEY FORM

80J00103

1. NO. 112		4. PRESENT LOCAL NAME(S) OR DESIGNATION(S) Vacant Exercise Center JO-AS-006-098		1. NO. 112	
2. COUNTY Johnson		5. OTHER NAME(S) Hugh Reynolds' Feed Store			2. COUNTY Johnson
3. LOCATION OF NEGATIVES Show-Me RPC					
6. SPECIFIC LEGAL LOCATION TOWNSHIP _____ RANGE _____ SECTION _____ IF CITY OR TOWN, STREET ADDRESS 113 East Pine Street		16. THEMATIC CATEGORY		28. NO. OF STORIES 2	
7. CITY OR TOWN IF RURAL, VICINITY Warrensburg		17. DATE(S) OR PERIOD ca 1898		29. BASEMENT? YES () NO (X)	
8. DESCRIPTION OF LOCATION Grover's 1st Addition 20 X 45 feet of the Southeast corner of Lot 99, and 10 X 45 feet of the Southwest corner of Lot 100 Block A		18. STYLE OR DESIGN		30. FOUNDATION MATERIAL Wbg. Sandstone	
9. COORDINATES UTM LAT _____ LONG _____		19. ARCHITECT OR ENGINEER		31. WALL CONSTRUCTION Brick	
10. SITE () STRUCTURE () BUILDING (X) OBJECT ()		20. CONTRACTOR OR BUILDER		32. ROOF TYPE AND MATERIAL Flat, Built-up Tar	
11. ON NATIONAL REGISTER? YES () NO (X)		21. ORIGINAL USE, IF APPARENT Print Shop		33. NO. OF BAYS FRONT SIDE	
12. IS IT ELIGIBLE? YES () NO (X)		22. PRESENT USE Vacant		34. WALL TREATMENT Plaster	
13. PART OF ESTAB. HIST. DISTRICT? YES () NO (X)		23. OWNERSHIP PUBLIC () PRIVATE (X)		35. PLAN SHAPE Rectangle	
14. DISTRICT POTENTIAL? YES () NO (X)		24. OWNER'S NAME AND ADDRESS IF KNOWN Larry Lewis 3202 Alsup, Columbia, MO		36. CHANGES (EXPLAIN IN NO. 42) ADDITION () ALTERED (X) MOVED ()	
15. NAME OF ESTABLISHED DISTRICT		25. OPEN TO PUBLIC? YES (X) NO ()		37. CONDITION INTERIOR Fair EXTERIOR Fair	
42. FURTHER DESCRIPTION OF IMPORTANT FEATURES Windows were evidently on the west wall of an adjoining building as a small portion of the top of the arches are evident. Doorways are on each end of this building. The windows were bricked over many years ago. The second story is empty, but a hand elevator still operates between the first and second floors. (Cont'd Page 2)		26. LOCAL CONTACT PERSON OR ORGANIZATION Show-Me RPC		38. PRESERVATION UNDERWAY? YES () NO (X)	
43. HISTORY AND SIGNIFICANCE A print shop was on this spot by 1898, and it was still here in 1907. By 1908 it was a part of W.E. Harwood's Livery and Feed store. In 1916 it was a garage and Maxwell cars were being sold here. It became the Premier Hatchery in 1923, and remained a hatchery into the late 1950's, and then became a shoe shop.		27. OTHER SURVEYS IN WHICH INCLUDED None		39. ENDANGERED? BY WHAT? YES () NO (X)	
44. DESCRIPTION OF ENVIRONMENT AND OUTBUILDINGS This building like several others on the block, joins with a building on East Culton St., and it's possible to go thru the building from East Pine to East Culton. An electrical shop (Shuker, Form #105) is at the E. Culton Lot.		45. SOURCES OF INFORMATION Warrensburg Sanborn Maps: 1898, 1907, 1914 Warrensburg City Directories: 1908 Personal Interview: Hugh Reynolds, September 5, 1980		40. VISIBLE FROM PUBLIC ROAD? YES (X) NO ()	
		46. PREPARED BY Tom Christopher		41. DISTANCE FROM AND FRONTAGE ON ROAD	
		47. ORGANIZATION Show-Me RPC		5. OTHER NAME(S) H. Reynolds Feed	
		48. DATE 9/8/80			
		49. REVISION DATE(S)		6. TOWNSHIP	
				RANGE	
				SECTION	


#42

The upper four windows have been blocked up on the south facade with boards. It is being currently remodeled extensively. 10/81



S.FACADE

FORM # 112
PAGE 3
~~EXERCISE CENTER~~
~~ROUND-ROBIN~~
SHOW-ME RPC




E PINE STREET

NORTH



SCALE



1 BLOCK = 5 FEET



1. NO. 114		4. PRESENT LOCAL NAME(S) OR DESIGNATION(S) Vacant Book Nook		1. NO. 114	
2. COUNTY Johnson		5. OTHER NAME(S) B & K TV JO-AS-006-099			2. COUNTY Johnson
3. LOCATION OF NEGATIVES Show-Me RPC					
6. SPECIFIC LEGAL LOCATION TOWNSHIP _____ RANGE _____ SECTION _____ IF CITY OR TOWN, STREET ADDRESS 115 1/2 East Pine/114 East Culton		16. THEMATIC CATEGORY		28. NO. OF STORIES 1	
7. CITY OR TOWN IF RURAL, VICINITY Warrensburg		17. DATE(S) OR PERIOD ca 1885			29. BASEMENT? YES () NO (X)
8. DESCRIPTION OF LOCATION Grover's 1st Addition Lot 100, and the West 9 feet of Lot 101 Block A		18. STYLE OR DESIGN			
9. COORDINATES UTM LAT _____ LONG _____		19. ARCHITECT OR ENGINEER		31. WALL CONSTRUCTION Brick	
10. SITE () BUILDING (X) STRUCTURE () OBJECT ()		20. CONTRACTOR OR BUILDER			32. ROOF TYPE AND MATERIAL Flat, Built-up Tar
11. ON NATIONAL REGISTER? YES () NO (X)		21. ORIGINAL USE, IF APPARENT Livery Stable			
12. IS IT ELIGIBLE? YES () NO (X)		22. PRESENT USE Vacant		34. WALL TREATMENT Plaster	
13. PART OF ESTAB. HIST. DISTRICT? YES () NO (X)		23. OWNERSHIP PUBLIC () PRIVATE (X)			35. PLAN SHAPE Rectangle
14. DISTRICT POTENTIAL? YES () NO (X)		24. OWNER'S NAME AND ADDRESS IF KNOWN Larry Lewis 3202 Alsup, Columbia, MO			
15. NAME OF ESTABLISHED DISTRICT		25. OPEN TO PUBLIC? YES (X) NO ()		37. CONDITION INTERIOR Poor EXTERIOR Fair	
42. FURTHER DESCRIPTION OF IMPORTANT FEATURES This is the eastern part of the building. A wall down the middle separates it from the western part. The north facade faces East Culton Street, and the south facade faces East Pine Street. Has Undergone Extensive Repairs Both EXTERIOR & INTERIOR 10/81		26. LOCAL CONTACT PERSON OR ORGANIZATION Show-Me RPC			38. PRESERVATION UNDERWAY? YES () NO (X)
43. HISTORY AND SIGNIFICANCE In 1888 this was the western part of Oglesby and Son Livery, and it remained this past the turn of the century. By 1914 it had been divided into a north and south half with a buggy shop being on the south half and a stone cutting shop occupying the northern half. By 1924 a battery shop had moved into the southern half and the stone cutters were still using the northern half.		27. OTHER SURVEYS IN WHICH INCLUDED None			
44. DESCRIPTION OF ENVIRONMENT AND OUTBUILDINGS The buildings on both sides of this are later buildings, and the one to the east is of a similar style.		45. SOURCES OF INFORMATION Warrensburg Sanborn Maps: 1888, 1893, 1898, 1907, 1914 1924 Warrensburg City Directories: 1900, 1912		40. VISIBLE FROM PUBLIC ROAD? YES (X) NO ()	
46. PREPARED BY Tom Christopher		47. ORGANIZATION Show-Me RPC			41. DISTANCE FROM AND FRONTAGE ON ROAD
48. DATE 9/8/80		49. REVISION DATE(S)			
				9. TOWNSHIP	
					RANGE

JO-AS-006-0991

Form #114

Page 2

~~Vacant~~ Book Nook

Show-Me RPC



SEE SHEET #113 FOR
E. PINE ST VIEW, S. FACADE


N. FACADE (E. CULTON ST)

FORM #

PAGE 3 1/4

Book Nook ~~VACANT~~

SHOW-ME RPC



24'
E. PINE STREET

NORTH



SCALE



1 BLOCK = 10 FEET



MISSOURI ARCHITECTURAL/HISTORIC INVENTORY SURVEY FORM

1. NO. 115		4. PRESENT LOCAL NAME(S) OR DESIGNATION(S) Carpet Gilbert's Spotlight Cleaners/ Kirby Company		1. NO. 115	
2. COUNTY Johnson		5. OTHER NAME(S) JO-AS-006-100			2. COUNTY Johnson
3. LOCATION OF NEGATIVES Show-Me RPC					
6. SPECIFIC LEGAL LOCATION TOWNSHIP RANGE SECTION IF CITY OR TOWN, STREET ADDRESS Culton 117-119 E. Pine, 116-118 E.		16. THEMATIC CATEGORY		28. NO. OF STORIES 1	
7. CITY OR TOWN IF RURAL, VICINITY Warrensburg		17. DATE(S) OR PERIOD ca 1920's			29. BASEMENT? YES () NO (x)
8. DESCRIPTION OF LOCATION Grover's 1st Addition East 42 1/2 feet of Lot 101, and the West 12 1/2 feet of Lot 102 Block A		18. STYLE OR DESIGN		30. FOUNDATION MATERIAL Stone & Concrete	
		19. ARCHITECT OR ENGINEER		31. WALL CONSTRUCTION Brick, & Stone	
9. COORDINATES UTM LAT LONG		20. CONTRACTOR OR BUILDER		32. ROOF TYPE AND MATERIAL Arched, Composition	
		21. ORIGINAL USE, IF APPARENT Blacksmith Shop		33. NO. OF BAYS FRONT SIDE	
10. SITE () BUILDING (x) STRUCTURE () OBJECT ()		22. PRESENT USE Carpet Dry Cleaners/ Vacuum Sales		34. WALL TREATMENT Plaster & Panel	
		23. OWNERSHIP PUBLIC () PRIVATE (x)		35. PLAN SHAPE Rectangle	
11. ON NATIONAL REGISTER? YES () NO (x) 12. IS IT ELIGIBLE? YES () NO (x) 13. PART OF ESTAB. HIST. DISTRICT? YES () NO (x) 14. DISTRICT POTENTIAL? YES () NO (x)		24. OWNER'S NAME AND ADDRESS IF KNOWN Mary Chambers Rt 5, Warrensburg		36. CHANGES (EXPLAIN IN NO. 42) ADDITION () ALTERED (x) MOVED ()	
		25. OPEN TO PUBLIC? YES (x) NO ()		37. CONDITION INTERIOR Good EXTERIOR Good	
15. NAME OF ESTABLISHED DISTRICT		26. LOCAL CONTACT PERSON OR ORGANIZATION Show-Me RPC		38. PRESERVATION UNDERWAY? YES () NO (x)	
		27. OTHER SURVEYS IN WHICH INCLUDED None		39. ENDANGERED? BY WHAT? YES () NO (x)	
42. FURTHER DESCRIPTION OF IMPORTANT FEATURES The eastern part of this building is older than the western part. The inside has been extensively remodeled over a number of years due to a large variety of occupants.				40. VISIBLE FROM PUBLIC ROAD? YES (x) NO ()	
				41. DISTANCE FROM AND FRONTAGE ON ROAD	
43. HISTORY AND SIGNIFICANCE In 1888 a one story blacksmith shop was where the present southeast corner of the building is and a horse shed extended behind it to East Culton. By 1893 it had become a livery stable extending from E. Culton to E. Pine. This was where the current eastern half of the building is. By 1898 it had expanded and livery stables took up the whole building. J.H. Hendrix was the blacksmith at this livery stable in 1900. It remained this for several years after this, but by 1914 it had become an implement sales place. A blacksmith was still on the premises. By 1912 it was a garage and later part of Premier Hatchery.				6. OTHER NAME(S)	
44. DESCRIPTION OF ENVIRONMENT AND OUTBUILDINGS A parking lot now borders this building on the east. A building of similar style is on the west.					6. TOWNSHIP RANGE
45. SOURCES OF INFORMATION Warrensburg Sanborn Maps: 1888, 1893, 1898, 1907, 1914 1924		46. PREPARED BY Tom Christopher		SECTION	
		47. ORGANIZATION Show-Me RPC			
		48. DATE 9/9/80 49. REVISION DATE(S)			



S.FACADE (E. PINE ST)



N.FACADE (E. CULTON ST)

FORM #115

PAGE 3

Gilberts / ~~Handwritten~~

SHOW-ME RPC

East Culton Street

55'

76'

Gilbert's
cleaners

122'

46'

Gilbert Co.

20'

35'

East Pine Street

NORTH



SCALE



1 BLOCK = 10 FEET





MISSOURI OFFICE OF HISTORIC PRESERVATION
ARCHITECTURAL/HISTORIC INVENTORY SURVEY FORM

1. NO. 116		4. PRESENT LOCAL NAME(S) OR DESIGNATION(S) City Parking Lot JO-AS-006-101		1. NO. 116	
2. COUNTY Johnson		5. OTHER NAME(S)			2. COUNTY Johnson
3. LOCATION OF NEGATIVES Show-Me RPC					
6. SPECIFIC LEGAL LOCATION TOWNSHIP _____ RANGE _____ SECTION _____ IF CITY OR TOWN, STREET ADDRESS 123-125-127 E. Pine Street		16. THEMATIC CATEGORY		28. NO. OF STORIES	
7. CITY OR TOWN IF RURAL, VICINITY Warrensburg		17. DATE(S) OR PERIOD			29. BASEMENT? YES () NO ()
8. DESCRIPTION OF LOCATION Grover's 1st Addition Lot 103 Block A		18. STYLE OR DESIGN		30. FOUNDATION MATERIAL	
9. COORDINATES UTM LAT _____ LONG _____		19. ARCHITECT OR ENGINEER		31. WALL CONSTRUCTION	
10. SITE (X) BUILDING () STRUCTURE () OBJECT ()		20. CONTRACTOR OR BUILDER		32. ROOF TYPE AND MATERIAL	
11. ON NATIONAL REGISTER? YES () NO (X)		21. ORIGINAL USE, IF APPARENT		33. NO. OF BAYS FRONT SIDE	
12. IS IT ELIGIBLE? YES () NO (X)		22. PRESENT USE		34. WALL TREATMENT	
13. PART OF ESTAB. HIST. DISTRICT? YES () NO (X)		23. OWNERSHIP PUBLIC (X) PRIVATE ()		35. PLAN SHAPE	
14. DISTRICT POTENTIAL? YES () NO (X)		24. OWNER'S NAME AND ADDRESS IF KNOWN City of Warrensburg		36. CHANGES (EXPLAIN IN NO. 42) ADDITION () ALTERED () MOVED (X)	
15. NAME OF ESTABLISHED DISTRICT		25. OPEN TO PUBLIC? YES (X) NO ()		37. CONDITION INTERIOR _____ EXTERIOR _____	
42. FURTHER DESCRIPTION OF IMPORTANT FEATURES		26. LOCAL CONTACT PERSON OR ORGANIZATION Show-Me RPC		38. PRESERVATION UNDERWAY? YES () NO ()	
		27. OTHER SURVEYS IN WHICH INCLUDED None		39. ENDANGERED? BY WHAT? YES () NO ()	
				40. VISIBLE FROM PUBLIC ROAD? YES (X) NO ()	
				41. DISTANCE FROM AND FRONTAGE ON ROAD	
				PHOTO MUST BE PROVIDED	
43. HISTORY AND SIGNIFICANCE In 1893 a paint shop was on the East Culton Street part of this lot. By 1898 a lumber shed had been added to the paint shop. Also a blacksmith shop and a two story woodwork and paint shop were on the E. Pine part of this lot. By 1907 the blacksmith (J.C Cash) was still here and the two story paint and woodwork shop was vacant. By 1914 the paint shop on East Culton had become a carpenter shop, but the E. Pine Street businesses remained the same. It remained this way for many years and in the 1940's International Tractor Sales moved here and remained here until the buildings were torn down around 1960.				5. OTHER NAME(S)	
44. DESCRIPTION OF ENVIRONMENT AND OUTBUILDINGS This parking lot is bordered on each side by buildings.					
45. SOURCES OF INFORMATION Warrensburg Sanborn Maps: 1893, 1898, 1907, 1914, 1924 Personal Interview: Hugh Reynolds, September 5, 1980				6. TOWNSHIP	
46. PREPARED BY Tom Christopher					
47. ORGANIZATION Show-Me RPC				RANGE	
48. DATE 9/9/80 49. REVISION DATE(S)					
				SECTION	

MISSOURI OFFICE OF HISTORIC PRESERVATION

ARCHITECTURAL/HISTORIC INVENTORY SURVEY FORM

80JO0111

1. NO. 123		4. PRESENT LOCAL NAME(S) OR DESIGNATION(S) Home Lumber Co. JO-AS-006-102		1. NO. 123	2. COUNTY Johnson	4. PRESENT LOCAL NAME(S) OR DESIGNATION(S) Home Lumber Company
2. COUNTY Johnson		5. OTHER NAME(S)				
3. LOCATION OF NEGATIVES Show-Me RPC						
6. SPECIFIC LEGAL LOCATION TOWNSHIP _____ RANGE _____ SECTION _____ IF CITY OR TOWN, STREET ADDRESS 128,130,132,134 E. Pine St.		16. THEMATIC CATEGORY		28. NO. OF STORIES 2		5. OTHER NAME(S)
7. CITY OR TOWN IF RURAL, VICINITY Warrensburg		17. DATE(S) OR PERIOD ca 1908		29. BASEMENT? YES () NO (X)		
8. DESCRIPTION OF LOCATION Grover's 1st Addition Lot 135, 136, and 137 Block A		18. STYLE OR DESIGN		30. FOUNDATION MATERIAL Concrete Block		
		19. ARCHITECT OR ENGINEER		31. WALL CONSTRUCTION Brick		
		20. CONTRACTOR OR BUILDER		32. ROOF TYPE AND MATERIAL Flat, Built-up Tar		
		21. ORIGINAL USE, IF APPARENT Lumber Yard		33. NO. OF BAYS FRONT SIDE		
		22. PRESENT USE Lumber Yard		34. WALL TREATMENT Plaster & Panel		
		23. OWNERSHIP PUBLIC () PRIVATE (X)		35. PLAN SHAPE Irregular		
		24. OWNER'S NAME AND ADDRESS IF KNOWN Home Lumber Co. 132 E. Pine, Warrensburg		36. CHANGES (EXPLAIN IN NO. 42) ADDITION () ALTERED (X) MOVED ()		
		25. OPEN TO PUBLIC? YES (X) NO ()		37. CONDITION INTERIOR Good EXTERIOR Good		
9. COORDINATES UTM LAT LONG		26. LOCAL CONTACT PERSON OR ORGANIZATION Show-Me RPC		38. PRESERVATION UNDERWAY? YES () NO (X)		
10. SITE () STRUCTURE () BUILDING (X) OBJECT ()		27. OTHER SURVEYS IN WHICH INCLUDED None		39. ENDANGERED? BY WHAT? YES () NO (X)		
11. ON NATIONAL REGISTER? YES () NO (X)				40. VISIBLE FROM PUBLIC ROAD? YES (X) NO ()		
12. IS IT ELIGIBLE? YES () NO (X)				41. DISTANCE FROM AND FRONTAGE ON ROAD		
13. PART OF ESTAB. HIST. DISTRICT? YES () NO (X)						
14. DISTRICT POTENTIAL? YES () NO (X)						
15. NAME OF ESTABLISHED DISTRICT						
42. FURTHER DESCRIPTION OF IMPORTANT FEATURES A new doorway area has been added to this building, but the second story section is unchanged. Side areas are separated from the main building by large doorways and these side areas appear to be altered very little. The south facade has been altered and a large sign extends across the top. The side buildings are one story.				PHOTO MUST BE PROVIDED		6. TOWNSHIP RANGE
43. HISTORY AND SIGNIFICANCE In 1888 this was G. F. Brinkerhoff's Lumber Yard, but by 1898 it was the Caldwell and Greenlee Lumber Yard. Soon after this it became Clark Lumber and Hardware Co. and remained that through the early 1920's. A fire in 1908 destroyed a large portion of this block of East Pine, but they rebuilt quickly. In the late 1920's it became Summers Lumber Co. and it remained this until 1946. It is now Home Lumber Company.						
44. DESCRIPTION OF ENVIRONMENT AND OUTBUILDINGS These buildings extend thru from East Pine to Railroad (Depot) Street.						
45. SOURCES OF INFORMATION Warrensburg Sanborn Maps: 1888, 1898, 1907, 1914, 1924 Personal Interview: Hugh Reynolds, September 5, 1980				46. PREPARED BY Tom Christopher		SECTION
				47. ORGANIZATION Show-Me RPC		
				48. DATE 9/9/80 49. REVISION DATE(S)		

JO-AS-006-102

Form #123

Page 2

Home Lumber

Show-Me RPC

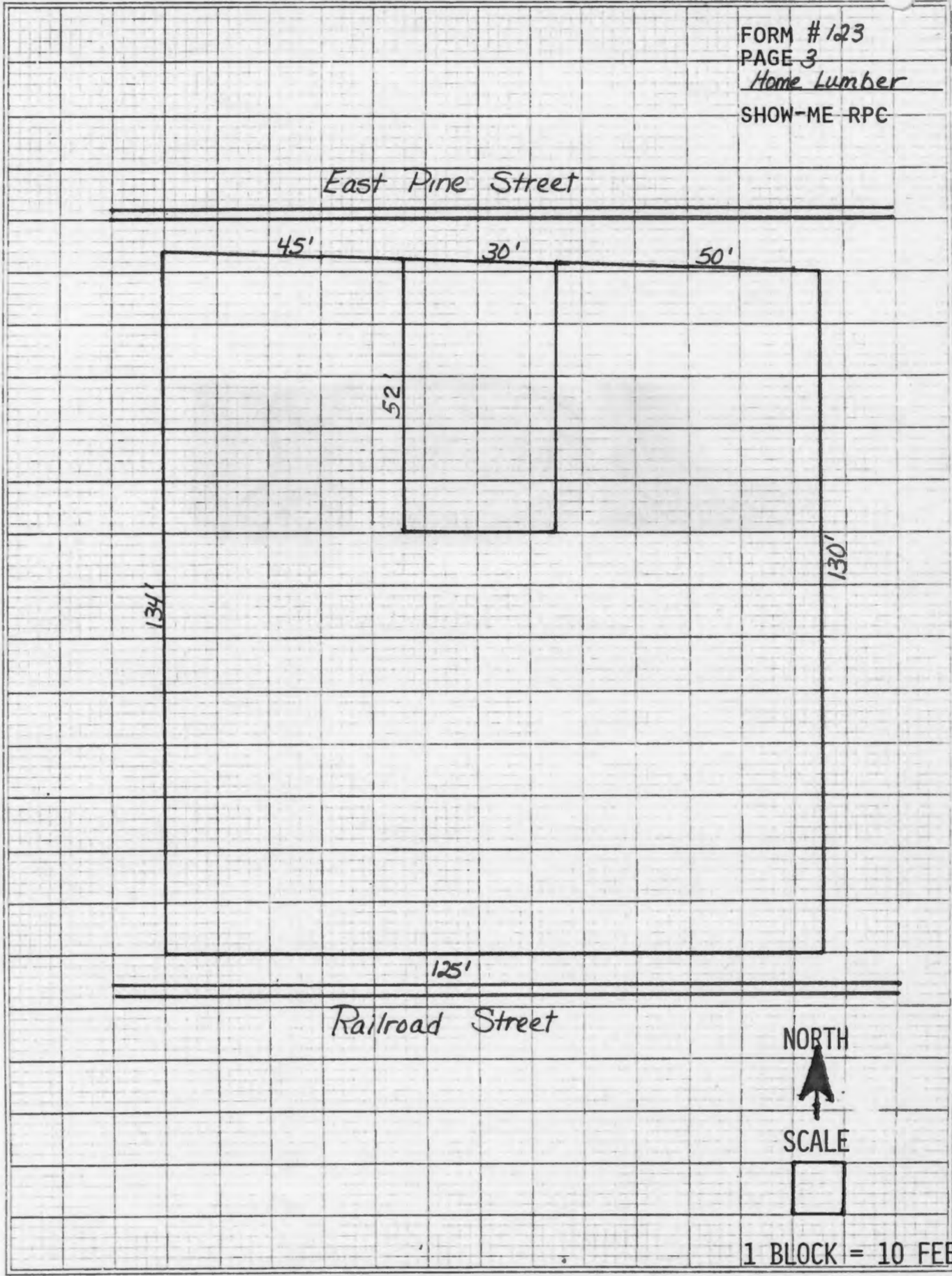


N. FACADE (E. PINE ST.)



S. FACADE (RAILROAD ST.)

FORM #123
PAGE 3
Home Lumber
SHOW-ME-RPC









MISSOURI OFFICE OF HISTORIC PRESERVATION

ARCHITECTURAL/HISTORIC INVENTORY SURVEY FORM

8050 0107

1. NO. <div style="text-align: center;">117</div>		4. PRESENT LOCAL NAME(S) OR DESIGNATION(S) <div style="text-align: center;">Gas Service Co. & Warehouse</div>		117	1. NO.		
2. COUNTY <div style="text-align: center;">Johnson</div>		5. OTHER NAME(S) <div style="text-align: center;">JO-AS-006-103</div>					
3. LOCATION OF NEGATIVES <div style="text-align: center;">Show-Me RPC</div>							
6. SPECIFIC LEGAL LOCATION TOWNSHIP _____ RANGE _____ SECTION _____ IF CITY OR TOWN, STREET ADDRESS 129 E. Pine, 132 E. Culton		16. THEMATIC CATEGORY <div style="text-align: center;">1946</div>		Johnson	2. COUNTY		
7. CITY OR TOWN IF RURAL, VICINITY <div style="text-align: center;">Warrensburg</div>		17. DATE(S) OR PERIOD					
8. DESCRIPTION OF LOCATION Grover's 1st Addition Lot 104 Block A		18. STYLE OR DESIGN					
		19. ARCHITECT OR ENGINEER					
		20. CONTRACTOR OR BUILDER					
		21. ORIGINAL USE, IF APPARENT					
9. COORDINATES UTM LAT _____ LONG _____		22. PRESENT USE <div style="text-align: center;">Gas Company & Warehouse</div>				Gas Service Co. & Warehouse	4. PRESENT LOCAL NAME(S) OR DESIGNATION(S)
10. SITE () STRUCTURE () BUILDING (X) OBJECT ()		23. OWNERSHIP PUBLIC () PRIVATE (X)					
11. ON NATIONAL REGISTER? YES () NO (X)		24. OWNER'S NAME AND ADDRESS IF KNOWN T. L. & Elsie Hartshorn 137 E. Culton, Warrensburg					
12. IS IT ELIGIBLE? YES () NO (X)		25. OPEN TO PUBLIC? YES (X) NO ()					
13. PART OF ESTAB. HIST. DISTRICT? YES () NO (X)		26. LOCAL CONTACT PERSON OR ORGANIZATION <div style="text-align: center;">Show-Me RPC</div>					
14. DISTRICT POTENTIAL? YES () NO (X)		27. OTHER SURVEYS IN WHICH INCLUDED <div style="text-align: center;">None</div>					
15. NAME OF ESTABLISHED DISTRICT							
42. FURTHER DESCRIPTION OF IMPORTANT FEATURES This brick building has bars on the windows on the south facade and a overhead garage door on the southeast corner. The north facade has a reflective glass front with large plate glass windows.		<div style="border: 1px solid black; padding: 20px; width: 100%;"> <div style="text-align: center;"> X PHOTO MUST BE PROVIDED </div> </div>		5. OTHER NAME(S)			
43. HISTORY AND SIGNIFICANCE This newer building was built on a vacant lot and has belonged to the Gas Service Company since it was built.							
44. DESCRIPTION OF ENVIRONMENT AND OUTBUILDINGS This building extends thru from East Pine to East Culton. It is bordered by a vacant lot on the west and a vacant area on the east.				RANGE	6. TOWNSHIP		
45. SOURCES OF INFORMATION Personal Interview: Hugh Reynolds, September 5, 1980							
46. PREPARED BY <div style="text-align: center;">Tom Christopher</div>							
47. ORGANIZATION <div style="text-align: center;">Show-Me RPC</div>				SECTION	7. DATE		
48. DATE 9/8/80							
49. REVISION DATE(S)							

JO-AS-006-103

Form #117

Page 2

Gas Service Co.

Show-Me RPC



N. FACADE (E. CULTON)



S. FACADE (E. PINE ST.)


FORM #117

PAGE 3

Gas Svc. Co.

SHOW-ME RPC


East Culton Street



1071

411

East Pine Street



NORTH



SCALE



1 BLOCK = 10 FEET





MISSOURI ARCHITECTURAL/HISTORIC INVENTORY SURVEY FORM

80500108

1. NO. 118		4. PRESENT LOCAL NAME(S) OR DESIGNATION(S) Miyokos JO-AS-006-104		1. NO. 118	
2. COUNTY Johnson		5. OTHER NAME(S) Hart's Cafe			2. COUNTY Johnson
3. LOCATION OF NEGATIVES Show-Me RPC					
6. SPECIFIC LEGAL LOCATION TOWNSHIP _____ RANGE _____ SECTION _____ IF CITY OR TOWN, STREET ADDRESS 133 East Pine Street		16. THEMATIC CATEGORY 17. DATE(S) OR PERIOD 1928		4. PRESENT LOCAL NAME(S) OR DESIGNATION(S) Miyokos	
7. CITY OR TOWN IF RURAL, VICINITY Warrensburg		18. STYLE OR DESIGN			
8. DESCRIPTION OF LOCATION Grover's 1st Addition South 1/2 of Lot 105 Block A		19. ARCHITECT OR ENGINEER		5. OTHER NAME(S) Hart's Cafe	
		20. CONTRACTOR OR BUILDER			
		21. ORIGINAL USE, IF APPARENT Restaurant			
		22. PRESENT USE Sewing Shop & Materials			
		23. OWNERSHIP PUBLIC () PRIVATE (X)			
9. COORDINATES UTM LAT _____ LONG _____		24. OWNER'S NAME AND ADDRESS IF KNOWN T. L. Hartshorn 134 E. Culton, Warrensburg		6. OTHER NAME(S) Hart's Cafe	
10. SITE () STRUCTURE () BUILDING (X) OBJECT ()		25. OPEN TO PUBLIC? YES (X) NO ()			
11. ON NATIONAL REGISTER? YES () NO (X)		26. LOCAL CONTACT PERSON OR ORGANIZATION Show-Me RPC			
13. PART OF ESTAB. YES () HIST. DISTRICT? NO (X)		27. OTHER SURVEYS IN WHICH INCLUDED None			
14. DISTRICT YES () POTENTIAL? NO (X)					
15. NAME OF ESTABLISHED DISTRICT				7. TOWNSHIP Johnson	
42. FURTHER DESCRIPTION OF IMPORTANT FEATURES This is Warrensburg's only uncoursed rubble stone building. One short chimney is on the rear of the building. Square corners containing windows jut out from the building proper. Tile awnings are over each of these windows. It has a "tower" effect on each corner, but the "towers" on the southwest and the northeast are (Cont'd Page 2)		40. VISIBLE FROM PUBLIC ROAD? YES (X) NO ()			
43. HISTORY AND SIGNIFICANCE This building was Hart's Hamburger Restaurant from the time it was first built in 1928 until 1976. It is now a sewing establishment. Before this it had been a part of John Stone's Livery & Board Stable.		41. DISTANCE FROM AND FRONTAGE ON ROAD			
44. DESCRIPTION OF ENVIRONMENT AND OUTBUILDINGS No outbuildings are associated with this building.		46. PREPARED BY Tom Christopher			
45. SOURCES OF INFORMATION Personal Interview: Hugh Reynolds, September 5, 1980		47. ORGANIZATION Show-Me RPC			
		48. DATE 9/8/80 49. REVISION DATE(S)		8. RANGE	
					9. SECTION

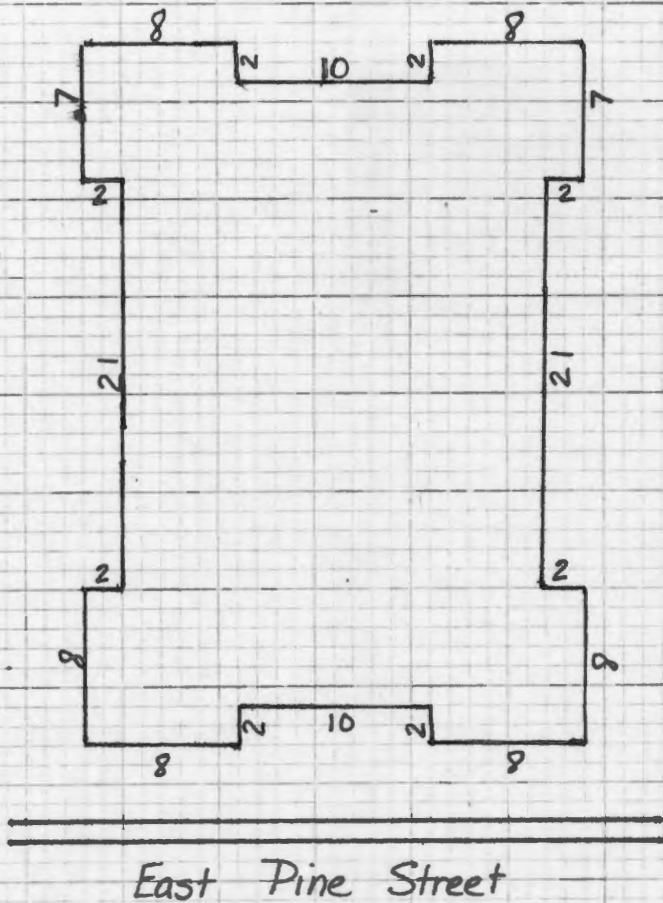
JO AS-006-104

Form #118
Page 2
Miyokos
Show-Me RPC

#42
taller than the ones on the southeast and northwest.



S.FACADE



NORTH



SCALE



1 BLOCK = 5 FEET



MISSOURI OFFICE OF HISTORIC PRESERVATION

ARCHITECTURAL/HISTORIC INVENTORY SURVEY FORM



1. NO. <div style="text-align: center; font-size: 1.2em;">122</div>		4. PRESENT LOCAL NAME(S) OR DESIGNATION(S) <div style="text-align: center;">Home Lumber Co. (Storage Lot)</div>		1. NO. <div style="text-align: center; font-size: 1.2em;">122</div>	
2. COUNTY <div style="text-align: center;">Johnson</div>		5. OTHER NAME(S) <div style="text-align: center; font-size: 1.2em;">JO-AS-006-105</div>			2. COUNTY <div style="text-align: center;">Johnson</div>
3. LOCATION OF NEGATIVES <div style="text-align: center;">Show-Me RPC</div>					
6. SPECIFIC LEGAL LOCATION TOWNSHIP _____ RANGE _____ SECTION _____ IF CITY OR TOWN, STREET ADDRESS <div style="text-align: center;">136 East Pine Street</div>		16. THEMATIC CATEGORY		28. NO. OF STORIES	
7. CITY OR TOWN IF RURAL, VICINITY <div style="text-align: center;">Warrensburg</div>		17. DATE(S) OR PERIOD		29. BASEMENT? YES () NO ()	
8. DESCRIPTION OF LOCATION Grover's 1st Addition Lot 135 Block A		18. STYLE OR DESIGN		30. FOUNDATION MATERIAL	
		19. ARCHITECT OR ENGINEER		31. WALL CONSTRUCTION	
		20. CONTRACTOR OR BUILDER		32. ROOF TYPE AND MATERIAL	
		21. ORIGINAL USE, IF APPARENT		33. NO. OF BAYS FRONT SIDE	
9. COORDINATES UTM LAT _____ LONG _____		22. PRESENT USE		34. WALL TREATMENT	
		23. OWNERSHIP PUBLIC () PRIVATE (X)		35. PLAN SHAPE	
10. SITE (X) BUILDING () STRUCTURE () OBJECT ()		24. OWNER'S NAME AND ADDRESS IF KNOWN <div style="text-align: center;">Home Lumber Co. 132 E. Pine, Warrensburg</div>		36. CHANGES (EXPLAIN IN NO. 42) ADDITION () ALTERED () MOVED (X)	
		25. OPEN TO PUBLIC? YES () NO (X)		37. CONDITION INTERIOR _____ EXTERIOR _____	
11. ON NATIONAL REGISTER? YES () NO (X)		26. LOCAL CONTACT PERSON OR ORGANIZATION <div style="text-align: center;">Show-Me RPC</div>		38. PRESERVATION UNDERWAY? YES () NO ()	
12. IS IT ELIGIBLE? YES () NO (X)		27. OTHER SURVEYS IN WHICH INCLUDED <div style="text-align: center;">None</div>		39. ENDANGERED? BY WHAT? YES () NO ()	
13. PART OF ESTAB. HIST. DISTRICT? YES () NO (X)				40. VISIBLE FROM PUBLIC ROAD? YES (X) NO ()	
14. DISTRICT POTENTIAL? YES () NO (X)				41. DISTANCE FROM AND FRONTAGE ON ROAD	
15. NAME OF ESTABLISHED DISTRICT					
42. FURTHER DESCRIPTION OF IMPORTANT FEATURES				6. OTHER NAME(S) <div style="text-align: center; font-size: 1.2em;">PHOTO MUST BE PROVIDED</div>	
43. HISTORY AND SIGNIFICANCE This vacant lot belongs to Home Lumber Co. At one time a large one story livery building was here and in 1907 it was being run by J. W. Stone. The fire destroyed the building in 1907, but it was rebuilt and continued as a livery building. In the 1930's it became McGraw Produce and continued as this until about 1950.					
44. DESCRIPTION OF ENVIRONMENT AND OUTBUILDINGS One of the Home Lumber buildings is on the west and the Gas Service Co. repair shop is on the east.				7. TOWNSHIP <div style="text-align: center;">RANGE</div>	
45. SOURCES OF INFORMATION Warrensburg Sanborn Maps: 1907, 1914, 1924 Personal Interview: Hugh Reynolds, September 5, 1980					
46. PREPARED BY <div style="text-align: center;">Tom Christopher</div>				SECTION	
47. ORGANIZATION <div style="text-align: center;">Show-Me RPC</div>					
48. DATE <div style="text-align: center;">9/5/80</div>		49. REVISION DATE(S)			

8050 0,10

1. NO. 121		4. PRESENT LOCAL NAME(S) OR DESIGNATION(S) Gas Service Co. (Repair & Equipment)		1. NO. 121	
2. COUNTY Johnson		5. OTHER NAME(S)		2. COUNTY Johnson	
3. LOCATION OF NEGATIVES Show-Me RPC				4. PRESENT LOCAL NAME(S) OR DESIGNATION(S) Gas Service Co. (Repair & Equipment)	
5. SPECIFIC LEGAL LOCATION TOWNSHIP _____ RANGE _____ SECTION _____ IF CITY OR TOWN, STREET ADDRESS 140-142 East Pine Street		16. THEMATIC CATEGORY		28. NO. OF STORIES 1	
7. CITY OR TOWN IF RURAL, VICINITY Warrensburg		17. DATE(S) OR PERIOD After 1924		29. BASEMENT? YES () NO (X)	
9. DESCRIPTION OF LOCATION Grover's 1st Addition Lot 134 Block A		18. STYLE OR DESIGN		30. FOUNDATION MATERIAL Concrete Block	
		19. ARCHITECT OR ENGINEER		31. WALL CONSTRUCTION Block & Brick	
		20. CONTRACTOR OR BUILDER		32. ROOF TYPE AND MATERIAL Flat, Built-up Tar	
		21. ORIGINAL USE, IF APPARENT		33. NO. OF BAYS FRONT SIDE	
		22. PRESENT USE Gas Co. Repair Shop & Equipment		34. WALL TREATMENT Plaster	
		23. OWNERSHIP PUBLIC () PRIVATE (X)		35. PLAN SHAPE Rectangular	
		24. OWNER'S NAME AND ADDRESS IF KNOWN Hubert & Stanley Fisher Rt B, Bx 12B, Camdenton, MO		36. CHANGES (EXPLAIN IN NO. 42) ADDITION () ALTERED (X) MOVED ()	
9. COORDINATES UTM LAT LONG		25. OPEN TO PUBLIC? YES () NO (X)		37. CONDITION INTERIOR Good EXTERIOR Good	
10. SITE () BUILDING (X) STRUCTURE () OBJECT (X)		26. LOCAL CONTACT PERSON OR ORGANIZATION Show-Me RPC		38. PRESERVATION UNDERWAY? YES () NO (X)	
11. ON NATIONAL REGISTER? YES () NO (X)		27. OTHER SURVEYS IN WHICH INCLUDED None		39. ENDANGERED? BY WHAT? YES () NO (X)	
12. IS IT ELIGIBLE? YES () NO (X)				40. VISIBLE FROM PUBLIC ROAD? YES (X) NO ()	
13. PART OF ESTAB. YES () HIST. DISTRICT? NO (X)				41. DISTANCE FROM AND FRONTAGE ON ROAD	
14. DISTRICT POTENTIAL? YES () NO (X)					
15. NAME OF ESTABLISHED DISTRICT					
42. FURTHER DESCRIPTION OF IMPORTANT FEATURES This building has had a new brick front added and the front windows have been filled in.				<div style="border: 2px solid black; padding: 10px; width: 100%;"> PHOTO MUST BE PROVIDED </div>	
43. HISTORY AND SIGNIFICANCE 140-142 E. Pine was a livery-feed yard operation for many of the early years and at the turn of the century. It was Henry Love's Livery Stable in 1907. Peterson and Son were blacksmiths at 140 E. Pine in 1912 within the large sale building, which was at this location. It was still associated with a livery in 1924.					
44. DESCRIPTION OF ENVIRONMENT AND OUTBUILDINGS This building extends across the lot from Railroad Street north to East Pine Street. A vacant lot is on the west.					
45. SOURCES OF INFORMATION Warrensburg Sanborn Maps: 1898, 1907, 1914 Warrensburg City Directory 1912				46. PREPARED BY Tom Christopher	
				47. ORGANIZATION Show-Me RPC	
				48. DATE 9/18/80	
				49. REVISION DATE(S)	

JO-AS-006-106

Form #121
Page 2
Gas Svc. Co.
Show-Me RPC



N. FACADE

FORM #121
PAGE 3
Gas Svc. Co.
SHOW-ME RPC



1 BLOCK = 10 FEET



MISSOURI OFFICE OF HISTORIC PRESERVATION

ARCHITECTURAL/HISTORIC INVENTORY SURVEY FORM

80J00109

1. NO. 120		4. PRESENT LOCAL NAME(S) OR DESIGNATION(S) J. C. Suttons Electric Shop		1. NO. 120	
COUNTY Johnson		5. OTHER NAME(S)		2. COUNTY Johnson	
LOCATION OF NEGATIVES Show-Me RPC				4. PRESENT LOCAL NAME(S) OR DESIGNATION(S) J. C. Suttons Electric Shop	
SPECIFIC LEGAL LOCATION TOWNSHIP _____ RANGE _____ SECTION _____ IF CITY OR TOWN, STREET ADDRESS 144 East Pine Street CITY OR TOWN IF RURAL, VICINITY Warrensburg		16. THEMATIC CATEGORY		28. NO. OF STORIES 1	
DESCRIPTION OF LOCATION Grover's 1st Addition 23 feet 6 inches x 45 feet NS in the Northwest corner of Lot 133 Block A		17. DATE(S) OR PERIOD ca 1905		29. BASEMENT? YES () NO (X)	
COORDINATES UTM LAT _____ LONG _____		18. STYLE OR DESIGN		30. FOUNDATION MATERIAL Concrete Block	
0. SITE () BUILDING (X) STRUCTURE () OBJECT ()		19. ARCHITECT OR ENGINEER		31. WALL CONSTRUCTION Brick	
1. ON NATIONAL REGISTER? YES () NO (X)		20. CONTRACTOR OR BUILDER		32. ROOF TYPE AND MATERIAL Flat, Built-up Tar	
2. PART OF ESTAB. HIST. DISTRICT? YES () NO (X)		21. ORIGINAL USE, IF APPARENT		33. NO. OF BAYS FRONT 3 SIDE	
3. NAME OF ESTABLISHED DISTRICT		22. PRESENT USE Electrical shop		34. WALL TREATMENT Plaster	
		23. OWNERSHIP PUBLIC () PRIVATE (X)		35. PLAN SHAPE Rectangle	
		24. OWNER'S NAME AND ADDRESS IF KNOWN James H. Houx 110 E. Pine, Warrensburg		36. CHANGES (EXPLAIN IN NO. 42) ADDITION () ALTERED (X) MOVED ()	
		25. OPEN TO PUBLIC? YES (X) NO ()		37. CONDITION INTERIOR Good EXTERIOR Good	
		26. LOCAL CONTACT PERSON OR ORGANIZATION Show-Me RPC		38. PRESERVATION UNDERWAY? YES () NO (X)	
		27. OTHER SURVEYS IN WHICH INCLUDED None		39. ENDANGERED? BY WHAT? YES () NO (X)	
				40. VISIBLE FROM PUBLIC ROAD? YES (X) NO ()	
				41. DISTANCE FROM AND FRONTAGE ON ROAD	
42. FURTHER DESCRIPTION OF IMPORTANT FEATURES A large garage type door is in the center of the north facade. The entrance is in the northwest corner. Some new brick work has been done but the upper part of this north facade appears to be the original bricks.				5. OTHER NAME(S)	
43. HISTORY AND SIGNIFICANCE A blacksmith shop was at this location in 1907 and it remained a blacksmith shop until about 1920. It became an auto repair shop by 1924 being run by W. W. Roop at this time.				6. TOWNSHIP	
44. DESCRIPTION OF ENVIRONMENT AND OUTBUILDINGS This building is bordered by two buildings which have newer fronts.				RANGE	
45. SOURCES OF INFORMATION Warrensburg Sanborn Maps: 1907, 1914, 1924		46. PREPARED BY Tom Christopher		REVISION	
		47. ORGANIZATION Show-Me RPC			
		48. DATE 9/18/80		49. REVISION DATE(S)	

TU-AS-006-107

Form #120

Page 2

Suttons Electric

Show-Me RPC



N. FACADE

JO-AS-006-107

FORM # 120

PAGE 3

Sutton's Electric

SHOW-ME RPC

East Pine Street


23 1/2'

45'

NORTH



SCALE



1 BLOCK = 5 FEET



MISSOURI OFFICE OF HISTORIC PRESERVATION

ARCHITECTURAL/HISTORIC INVENTORY SURVEY FORM

80 JO 0128

1. NO. 119		4. PRESENT LOCAL NAME(S) OR DESIGNATION(S) Vacant		1. NO. 119	
COUNTY Johnson		5. OTHER NAME(S) Beneficial Finance		2. COUNTY Johnson	
LOCATION OF NEGATIVES Show-Me RPC				4. PRESENT LOCAL NAME(S) OR DESIGNATION(S) Vacant	
3. SPECIFIC LEGAL LOCATION TOWNSHIP _____ RANGE _____ SECTION _____ IF CITY OR TOWN, STREET ADDRESS 146 East Pine Street		16. THEMATIC CATEGORY		28. NO. OF STORIES 1	
CITY OR TOWN IF RURAL, VICINITY Warrensburg		17. DATE(S) OR PERIOD ca 1905		29. BASEMENT? YES () NO (X)	
DESCRIPTION OF LOCATION Grover's 1st Addition 133 feet, except 23 feet of the EW by 45 feet of the NS in the NW corner of Lot 133 Block A		18. STYLE OR DESIGN		30. FOUNDATION MATERIAL Concrete Block	
		19. ARCHITECT OR ENGINEER		31. WALL CONSTRUCTION Brick	
		20. CONTRACTOR OR BUILDER		32. ROOF TYPE AND MATERIAL Flat, Built-up Tar	
		21. ORIGINAL USE, IF APPARENT		33. NO. OF BAYS FRONT SIDE	
		22. PRESENT USE Vacant		34. WALL TREATMENT Panel & Plaster	
		23. OWNERSHIP PUBLIC () PRIVATE (X)		35. PLAN SHAPE Rectangle	
		24. OWNER'S NAME AND ADDRESS IF KNOWN James H. Houx 110 E. Pine, Warrensburg		36. CHANGES (EXPLAIN IN NO. 42) ADDITION () ALTERED (X) MOVED ()	
9. COORDINATES UTM LAT LONG		25. OPEN TO PUBLIC? YES () NO (X)		37. CONDITION INTERIOR Good EXTERIOR Good	
10. SITE () STRUCTURE () BUILDING (X) OBJECT ()		26. LOCAL CONTACT PERSON OR ORGANIZATION Show-Me RPC		38. PRESERVATION UNDERWAY? YES () NO (X)	
11. ON NATIONAL REGISTER? YES () NO (X)		27. OTHER SURVEYS IN WHICH INCLUDED None		39. ENDANGERED? BY WHAT? YES () NO (X)	
12. IS IT ELIGIBLE? YES () NO (X)				40. VISIBLE FROM PUBLIC ROAD? YES (X) NO ()	
13. PART OF ESTAB. HIST. DISTRICT? YES () NO (X)				41. DISTANCE FROM AND FRONTAGE ON ROAD	
14. DISTRICT POTENTIAL? YES () NO (X)					
15. NAME OF ESTABLISHED DISTRICT					
42. FURTHER DESCRIPTION OF IMPORTANT FEATURES A complete new front, side, and back have been done to this building. The interior also has undergone modification. The entrance is in the northwest corner and no windows are on the north facade.				8. OTHER NAME(S) Beneficial Finance	
43. HISTORY AND SIGNIFICANCE At 146 E. Pine a carpenter shop was there from 1907 thru the 1930's. It is now vacant.				6. TOWNSHIP	
44. DESCRIPTION OF ENVIRONMENT AND OUTBUILDINGS This building is on the corner of East Pine and North College (Formerly Miller) St. It is opposite the old mule barn building.				RANGE	
45. SOURCES OF INFORMATION Warrensburg Sanborn Maps: 1907, 1914, 1924				SECTION	
				46. PREPARED BY Tom Christopher	
				47. ORGANIZATION Show-Me RPC	
				48. DATE 9/18/80	
				49. REVISION DATE(S)	

JO-AS-006-108

Form #119

Page 2

Vacant

Show-Me RPC



N. FACADE



MISSOURI ARCHITECTURAL/HISTORIC INVENTORY SURVEY FORM

80J00008

1. NO. 9		4. PRESENT LOCAL NAME(S) OR DESIGNATION(S) Music Corner		JO-AS-006-109		1. NO. 9	
2. COUNTY Johnson		5. OTHER NAME(S) Buente Brothers Drugstore				2. COUNTY Johnson	
3. LOCATION OF NEGATIVES Show-Me RPC						4. PRESENT LOCAL NAME(S) OR DESIGNATION(S) Music Corner	
6. SPECIFIC LEGAL LOCATION TOWNSHIP _____ RANGE _____ SECTION _____ IF CITY OR TOWN, STREET ADDRESS 100 West Pine		16. THEMATIC CATEGORY		28. NO. OF STORIES 2		2. COUNTY Johnson	
7. CITY OR TOWN IF RURAL, VICINITY Warrensburg		17. DATE(S) OR PERIOD c.a. 1915		29. BASEMENT? YES (X) NO ()		4. PRESENT LOCAL NAME(S) OR DESIGNATION(S) Music Corner	
8. DESCRIPTION OF LOCATION Holden's 2nd Addition Block A E 1/2 Lot 240		18. STYLE OR DESIGN		30. FOUNDATION MATERIAL Concrete & Brick		2. COUNTY Johnson	
9. COORDINATES UTM LAT _____ LONG _____		19. ARCHITECT OR ENGINEER		31. WALL CONSTRUCTION Brick		4. PRESENT LOCAL NAME(S) OR DESIGNATION(S) Music Corner	
10. SITE () BUILDING (X) STRUCTURE () OBJECT ()		20. CONTRACTOR OR BUILDER		32. ROOF TYPE AND MATERIAL Flat		2. COUNTY Johnson	
11. ON NATIONAL REGISTER? YES () NO (X)		21. ORIGINAL USE, IF APPARENT Commercial		33. NO. OF BAYS FRONT SIDE		4. PRESENT LOCAL NAME(S) OR DESIGNATION(S) Music Corner	
12. IS IT ELIGIBLE? YES () NO (X)		22. PRESENT USE Music Store		34. WALL TREATMENT Plaster & Panel		2. COUNTY Johnson	
13. PART OF ESTAB. HIST. DISTRICT? YES () NO (X)		23. OWNERSHIP PUBLIC () PRIVATE (X)		35. PLAN SHAPE Rectangle		4. PRESENT LOCAL NAME(S) OR DESIGNATION(S) Music Corner	
14. DISTRICT POTENTIAL? YES () NO (X)		24. OWNER'S NAME AND ADDRESS IF KNOWN Freddie Hunter R.R. 2, Warrensburg		36. CHANGES (EXPLAIN IN NO. 42) ADDITION () ALTERED (X) MOVED ()		2. COUNTY Johnson	
15. NAME OF ESTABLISHED DISTRICT		25. OPEN TO PUBLIC? YES (X) NO ()		37. CONDITION INTERIOR Good EXTERIOR Good		4. PRESENT LOCAL NAME(S) OR DESIGNATION(S) Music Corner	
42. FURTHER DESCRIPTION OF IMPORTANT FEATURES Due to the wall weakening during the fire of the mid-teens, the original building was torn down and the current one was constructed. Various alterations have taken place over the years both on the interior and exterior.		26. LOCAL CONTACT PERSON OR ORGANIZATION Show-Me RPC		38. PRESERVATION UNDERWAY? YES () NO (X)		5. OTHER NAME(S) Buente Bros. Drug.	
43. HISTORY AND SIGNIFICANCE This building was a drugstore for many years with J. D. Eads being one of the earliest druggists. By 1900, T. B. Montgomery was the druggist at this address. Western Union Telegraph and other offices were in the upstairs at this date. By 1915 it was Montgomery and Golay. Indirectly it was involved in the fire that destroyed the next two buildings to the west (see form 10 & 11). It stayed a drugstore, however, being run by Montgomery and Marr, then only Marr, and then Buente Brothers. It stayed a drugstore until the 1970's with offices upstairs.		27. OTHER SURVEYS IN WHICH INCLUDED None		39. ENDANGERED? BY WHAT? YES () NO (X)		6. TOWNSHIP Warrensburg	
44. DESCRIPTION OF ENVIRONMENT AND OUTBUILDINGS This is a strategically located building as it is on the southwest corner of the two main streets of the town. So it is doubtful that it was ever vacant for any long period of time.				40. VISIBLE FROM PUBLIC ROAD? YES (X) NO ()		RANGE	
45. SOURCES OF INFORMATION Warrensburg Sanborn Maps: 1883, 1888, 1893, 1898, 1907 1914, 1924 Warrensburg City Directories: 1895, 1900, 1912				41. DISTANCE FROM AND FRONTAGE ON ROAD		SECTION	
				46. PREPARED BY Tom Christopher		SECTION	
				47. ORGANIZATION Show-Me RPC		SECTION	
				48. DATE 8/20/80		SECTION	
				49. REVISION DATE(S)		SECTION	

JD-AS-006-104

Form #9
Page 2
Music Corner
Show-Me RPC



N. FACADE
(SEE SHEET #10)

North Holden Street

West Pine Street

FORM # 9

PAGE 3

Music Corner

SHOW-ME RPC

90'


North Holden Street

25'

NORTH



SCALE



1 BLOCK = 5 FEET



MISSOURI OFFICE OF HISTORIC PRESERVATION

ARCHITECTURAL/HISTORIC INVENTORY SURVEY FORM

80J00009

1. NO. 10		4. PRESENT LOCAL NAME(S) OR DESIGNATION(S) Foster's Clothing Sample Bag (downstairs)		1. NO. 10	
2. COUNTY Johnson		5. OTHER NAME(S)		2. COUNTY Johnson	
3. LOCATION OF NEGATIVES Show-Me RPC				4. PRESENT LOCAL NAME(S) OR DESIGNATION(S) Foster's Clothing-Sample Bag	
6. SPECIFIC LEGAL LOCATION TOWNSHIP _____ RANGE _____ SECTION _____ IF CITY OR TOWN, STREET ADDRESS 102 West Pine		16. THEMATIC CATEGORY		26. NO. OF STORIES 2	
7. CITY OR TOWN IF RURAL, VICINITY Warrensburg		17. DATE(S) OR PERIOD c.a. 1915		29. BASEMENT? YES () NO ()	
8. DESCRIPTION OF LOCATION Holden's 2nd Addition W 1/2 of Lot 240 Block A		18. STYLE OR DESIGN		30. FOUNDATION MATERIAL Concrete	
9. COORDINATES UTM LAT LONG		19. ARCHITECT OR ENGINEER		31. WALL CONSTRUCTION Brick	
10. SITE () STRUCTURE () BUILDING (X) OBJECT ()		20. CONTRACTOR OR BUILDER		32. ROOF TYPE AND MATERIAL Flat	
11. ON NATIONAL REGISTER? YES () NO (X)		21. ORIGINAL USE, IF APPARENT Commercial		33. NO. OF BAYS FRONT SIDE	
12. IS IT ELIGIBLE? YES () NO (X)		22. PRESENT USE Ladies Clothing Sales		34. WALL TREATMENT Plaster & Panel	
13. PART OF ESTAB. HIST. DISTRICT? YES () NO (X)		23. OWNERSHIP PUBLIC () PRIVATE (X)		35. PLAN SHAPE Rectangle	
14. DISTRICT POTENTIAL? YES () NO (X)		24. OWNER'S NAME AND ADDRESS IF KNOWN Charles Clark Warrensburg		36. CHANGES (EXPLAIN IN NO. 42) ADDITION () ALTERED (X) MOVED ()	
15. NAME OF ESTABLISHED DISTRICT		25. OPEN TO PUBLIC? YES (X) NO ()		37. CONDITION INTERIOR Good EXTERIOR Good	
42. FURTHER DESCRIPTION OF IMPORTANT FEATURES This building is now blended in with the Music Corner store and doesn't have a real identity of its own. It has been altered many times over the years both inside and out.		26. LOCAL CONTACT PERSON OR ORGANIZATION Show-Me RPC		38. PRESERVATION UNDERWAY? YES () NO (X)	
43. HISTORY AND SIGNIFICANCE In 1883 this address was shown on the map as being a grocery and continued as this well past the turn of the century. Redford and Shockey were running it in 1895 with Will Shockey being by himself at this address in 1900. R. R. Cruzen was operating the grocery here in 1912. After the fire (see form #11), Chasnoffs Clothing was here until the mid 20's and later it became Fosters Clothing.		27. OTHER SURVEYS IN WHICH INCLUDED None		39. ENDANGERED? BY WHAT? YES () NO (X)	
44. DESCRIPTION OF ENVIRONMENT AND OUTBUILDINGS This is the second building west of North Holden St, on the south side of West Pine St.		40. VISIBLE FROM PUBLIC ROAD? YES (X) NO ()		41. DISTANCE FROM AND FRONTAGE ON ROAD	
45. SOURCES OF INFORMATION Sanborn Maps of Warrensburg: 1883, 1888, 1893, 1898, 1907, 1914, 1924 Warrensburg City Directories: 1895, 1900, 1912		46. PREPARED BY Tom Christopher		5. OTHER NAME(S)	
		47. ORGANIZATION Show-Me RPC		6. TOWNSHIP	
		48. DATE 8/22/80		RANGE	
		49. REVISION DATE(S)		SECTION	

Form #10
Page 2
Foster's Clothing
Show-Me RPC



N. FACADE



S. SIDE OF THE 100 BLOCK OF W. PINE ST.

West Pine Street

FORM #10

PAGE 3

Foster's Clothing

SHOW-ME RPC


25'

90'

NORTH



SCALE



1 BLOCK = 5 FEET





MISSOURI OFFICE OF HISTORIC PRESERVATION

ARCHITECTURAL/HISTORIC INVENTORY SURVEY FORM

8005 80J00041

1. NO. 44		4. PRESENT LOCAL NAME(S) OR DESIGNATION(S) Petra Printing (1st Floor-East Entrance) Wood Store & Vacant Bill Baker Insurance (Basement-South Entrance)		1. NO. 44	
2. COUNTY Johnson		5. OTHER NAME(S) JO-AS-006-111		2. COUNTY Johnson	
3. LOCATION OF NEGATIVES Show-Me RPC				4. PRESENT LOCAL NAME(S) OR DESIGNATION(S) B. Baker Insurance / Petra Printing / Vacant	
6. SPECIFIC LEGAL LOCATION TOWNSHIP _____ RANGE _____ SECTION _____ IF CITY OR TOWN, STREET ADDRESS 103 West Pine & 112 North Holden		16. THEMATIC CATEGORY		28. NO. OF STORIES 2	
7. CITY OR TOWN IF RURAL, VICINITY Warrensburg		17. DATE(S) OR PERIOD 1860's		29. BASEMENT? YES (X) NO ()	
8. DESCRIPTION OF LOCATION Holden's 2nd Addition South 30 feet of Lot 216 Block B		18. STYLE OR DESIGN Victorian Functional		30. FOUNDATION MATERIAL Concrete and Sandstone Block	
		19. ARCHITECT OR ENGINEER		31. WALL CONSTRUCTION Brick	
		20. CONTRACTOR OR BUILDER		32. ROOF TYPE AND MATERIAL Flat	
		21. ORIGINAL USE, IF APPARENT		33. NO. OF BAYS FRONT 3 SIDE	
		22. PRESENT USE Insurance & Printing Shop		34. WALL TREATMENT Plaster & Panel	
		23. OWNERSHIP PUBLIC () PRIVATE (X)		35. PLAN SHAPE Rectangular	
		24. OWNER'S NAME AND ADDRESS IF KNOWN Mrs. John T. Cheatham Route 3, Warrensburg		36. CHANGES (EXPLAIN IN NO. 42) ADDITION () ALTERED (X) MOVED ()	
9. COORDINATES LAT _____ LONG _____		25. OPEN TO PUBLIC? YES (X) NO ()		37. CONDITION INTERIOR Fair EXTERIOR Fair	
10. SITE () BUILDING (X)		26. LOCAL CONTACT PERSON OR ORGANIZATION Show-Me RPC		38. PRESERVATION UNDERWAY? YES () NO (X)	
11. ON NATIONAL REGISTER? YES () NO (X)		27. OTHER SURVEYS IN WHICH INCLUDED None		39. ENDANGERED? BY WHAT? YES () NO (X)	
12. IS IT ELIGIBLE? YES () NO (X)				40. VISIBLE FROM PUBLIC ROAD? YES (X) NO ()	
13. PART OF ESTAB. HIST. DISTRICT? YES () NO (X)				41. DISTANCE FROM AND FRONTAGE ON ROAD	
14. DISTRICT POTENTIAL? YES () NO (X)					
15. NAME OF ESTABLISHED DISTRICT					
42. FURTHER DESCRIPTION OF IMPORTANT FEATURES This building has several hooded windows both on the south facade and the east facade. A wrought iron fence encloses deep window wells on the south and a low basement entrance is centrally located on this facade. On the east facade a stairway to the second story is on the northeast corner and a doorway to the first story is centrally located. Small squares of prism glass (Cont'd Page 2)				PHOTO MUST BE PROVIDED	
43. HISTORY AND SIGNIFICANCE In 1883 this was a clothing store with a cigar factory upstairs. It remained a clothing store for many years after this with the main occupant being A. Nathan. Various offices were located upstairs, housing insurance agents, lawyers, dentists, etc. The basement had barber shops during the early years (George Brammer), but J.M. Upton had a small restaurant downstairs in 1895. John Heberling, Jr. also had a meat market downstairs at about this same time (1895). In later years after A. Nathan-Clothier moved out, it became Stewarts Shoes & Boots and remained that for many years.				5. TOWNSHIP RANGE	
44. DESCRIPTION OF ENVIRONMENT AND OUTBUILDINGS This building is on the northwest corner of West Pine and North Holden Streets. Since they are the two main streets of the business district, it has a strategic location				SECTION	
45. SOURCES OF INFORMATION Warrensburg Sanborn Maps: 1883, 1888, 1893, 1898, 1907, 1914 Warrensburg City Directories: 1895, 1900, 1908, 1912		46. PREPARED BY Tom Christopher		47. ORGANIZATION Show-Me RPC	
		48. DATE 9/3/80		49. REVISION DATE(S)	

#42

are still present across the front over the plate glass windows.
The basement stairway entrance on the south facade is covered
by a pedimented canopy. Ornate pressed tin accents this entranceway.



S. FACADE



S. & E. FACADE



E. FACADE

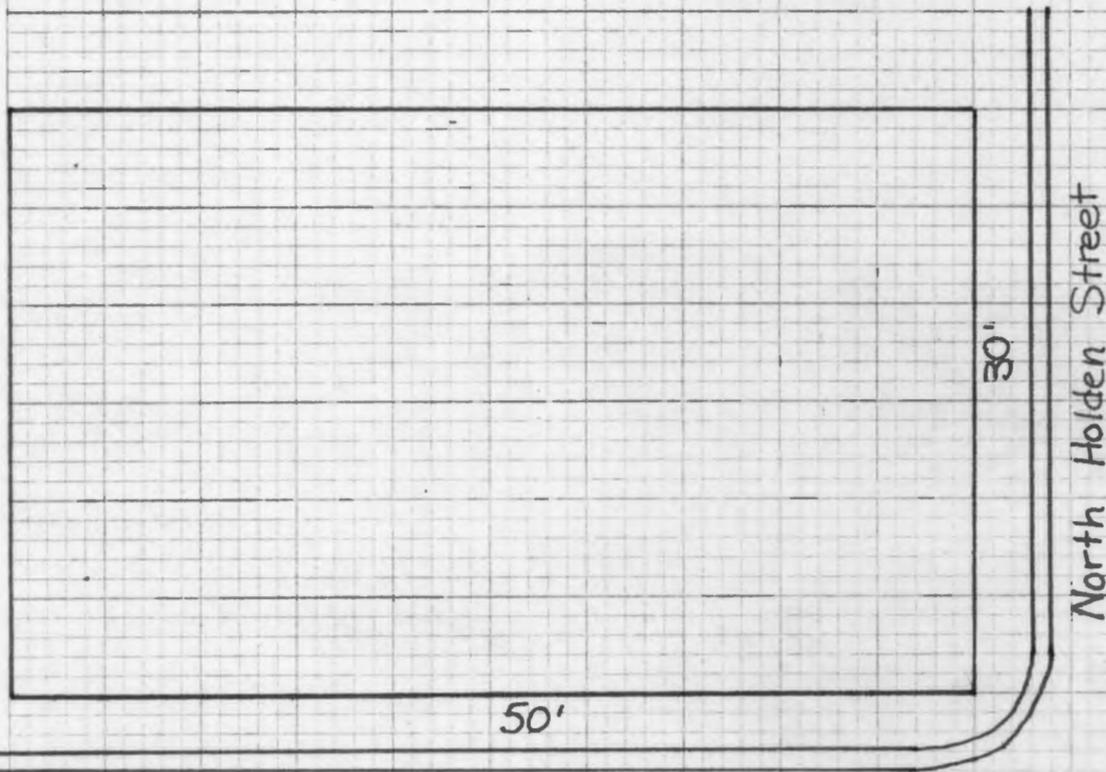
JO-AS-006-111

FORM #44

PAGE 3

~~Baker Ins. / Petro-Point~~ ^{vacant}

SHOW-ME RPC



West Pine Street

NORTH



SCALE



1 BLOCK = 5 FEET











MISSOURI OFFICE OF HISTORIC PRESERVATION

ARCHITECTURAL/HISTORIC INVENTORY SURVEY FORM

1. NO. <div style="text-align: center;">11</div>		4. PRESENT LOCAL NAME(S) OR DESIGNATION(S) Williamson Furniture Company JO-AS-006-112		11	1. NO.
2. COUNTY Johnson		5. OTHER NAME(S)			
3. LOCATION OF NEGATIVES Show-Me RPC		Mattingly's			
6. SPECIFIC LEGAL LOCATION TOWNSHIP _____ RANGE _____ SECTION _____ IF CITY OR TOWN, STREET ADDRESS 104-106 West Pine		16. THEMATIC CATEGORY		2.	COUNTY
		17. DATE(S) OR PERIOD 1963			
7. CITY OR TOWN IF RURAL, VICINITY Warrensburg		18. STYLE OR DESIGN Modern pre-fab		4.	PRESENT LOCAL NAME(S) OR DESIGNATION(S)
		19. ARCHITECT OR ENGINEER			
8. DESCRIPTION OF LOCATION Holden's 2nd Addition Lot 239 Block A		20. CONTRACTOR OR BUILDER		4.	PRESENT LOCAL NAME(S) OR DESIGNATION(S)
		21. ORIGINAL USE, IF APPARENT Commercial			
		22. PRESENT USE Furniture Sales			
		23. OWNERSHIP PUBLIC () PRIVATE (X)			
9. COORDINATES LAT _____ LONG _____		24. OWNER'S NAME AND ADDRESS IF KNOWN Mae Mattingly 307 S. Holden, Warrensburg		4.	PRESENT LOCAL NAME(S) OR DESIGNATION(S)
		25. OPEN TO PUBLIC? YES (X) NO ()			
10. SITE () BUILDING (X) STRUCTURE () OBJECT ()		26. LOCAL CONTACT PERSON OR ORGANIZATION Show-Me RPC		5.	OTHER NAME(S)
		27. OTHER SURVEYS IN WHICH INCLUDED None			
11. ON NATIONAL REGISTER? YES () NO (X)		12. IS IT ELIGIBLE? YES () NO (X)		5.	OTHER NAME(S)
		13. PART OF ESTAB. HIST. DISTRICT? YES () NO (X)			
14. DISTRICT POTENTIAL? YES () NO (X)		15. NAME OF ESTABLISHED DISTRICT		6.	TOWNSHIP
		42. FURTHER DESCRIPTION OF IMPORTANT FEATURES This is a pre-fab type building with a very large aluminum front. It was redone completely when the roof on part of it collapsed in 1963. The total foundation was pretty well replaced at the same time.			
43. HISTORY AND SIGNIFICANCE In 1883 a clothing store with a print shop upstairs was at the 106 address. It continued as this through 1895, being run by Williams and Williams in 1895. In 1898 a grocery was at both the 104 and 106 addresses. George W. Martin had the grocery at 106 and Adolph Speiss was at 104. By 1914, groceries were still being sold at the 104 address, but Hickman Merchantile had moved up to the 106 address. A fire occurred at these addresses at about this time, being caused by the floor collapsing from being overloaded with flour at the grocery store. This destroyed the (Cont'd Page 2)		46. PREPARED BY Tom Christopher		6.	RANGE
44. DESCRIPTION OF ENVIRONMENT AND OUTBUILDINGS No outbuildings are associated with this building. This is the third building west of North Holden Street on the south side of West Pine Street.		48. DATE 8/20/80		6.	SECTION
		49. REVISION DATE(S)			
45. SOURCES OF INFORMATION Warrensburg Sanborn Maps: 1883, 1888, 1893, 1898, 1907, 1914, 1924. Warrensburg City Directories: 1895, 1900, 1912. William E. Crissey, Warrensburg, Missouri, A History With Folklore, Star Journal Publishing Co. 1924.					

Form #11

Page 2

Williamson Furniture Co.
Show-Me RPC

#43.

buildings at 102 and 104 West Pine, and the corner building was also torn down due to the weakened wall. The print shop which was being run by Mark Baldwin and P. C. Van Matre at the 106 address in 1895 was the Standard-Herald, which later moved down the street. The 104 address had Candyland Confectionery in the 1920's before it became Mattingly's in the 30's. The Howard Grocery was at 106 in the early 1930's, and it was after this it became Mattingly's 5¢, 10¢, 25¢ store.



N. FACADE

West Pine Street

FORM #11

PAGE 3

Williamson Furniture

SHOW-ME RPC

50'

90'

NORTH



SCALE



1 BLOCK = 5 FEET



MISSOURI OFFICE OF HISTORIC PRESERVATION

ARCHITECTURAL/HISTORIC INVENTORY SURVEY FORM

80500040

1. NO. <div style="border: 1px solid black; padding: 2px;">43</div>		4. PRESENT LOCAL NAME(S) OR DESIGNATION(S) <div style="border: 1px solid black; padding: 2px;">West Pine Cafe / Terry's Barber Shop</div>		1. NO. 43	
2. COUNTY <div style="border: 1px solid black; padding: 2px;">Johnson</div>		5. OTHER NAME(S) <div style="border: 1px solid black; padding: 2px;">JO-AS-006-113</div>			2. COUNTY Johnson
3. LOCATION OF NEGATIVES <div style="border: 1px solid black; padding: 2px;">Show-Me RPC</div>					

6. SPECIFIC LEGAL LOCATION TOWNSHIP _____ RANGE _____ SECTION _____ IF CITY OR TOWN, STREET ADDRESS 105 West Pine Street	16. THEMATIC CATEGORY _____ 17. DATE(S) OR PERIOD 1870's	28. NO. OF STORIES 2 29. BASEMENT? YES () NO (X)
7. CITY OR TOWN IF RURAL, VICINITY Warrensburg	18. STYLE OR DESIGN Victorian Functional	30. FOUNDATION MATERIAL Brick & Stone
8. DESCRIPTION OF LOCATION Holden's 2nd Addition East 1/2 of Lot 215 Block	19. ARCHITECT OR ENGINEER _____ 20. CONTRACTOR OR BUILDER _____ 21. ORIGINAL USE, IF APPARENT Commercial 22. PRESENT USE Restaurant & Barber Shop	31. WALL CONSTRUCTION Brick 32. ROOF TYPE AND MATERIAL Flat, Built-up Tar 33. NO. OF BAYS FRONT 4 SIDE
9. COORDINATES UTM LAT _____ LONG _____	23. OWNERSHIP PUBLIC () PRIVATE (X) 24. OWNER'S NAME AND ADDRESS IF KNOWN John T. Cheatham Route 3, Warrensburg	34. WALL TREATMENT Plaster 35. PLAN SHAPE Rectangular
10. SITE () STRUCTURE () BUILDING (X) OBJECT ()	25. OPEN TO PUBLIC? YES (X) NO () 26. LOCAL CONTACT PERSON OR ORGANIZATION Show-Me RPC 27. OTHER SURVEYS IN WHICH INCLUDED None	36. CHANGES (EXPLAIN IN NO. 42) ADDITION () ALTERED (X) MOVED () 37. CONDITION INTERIOR Fair EXTERIOR Fair 38. PRESERVATION UNDERWAY? YES () NO (X)
11. ON NATIONAL REGISTER? YES () NO (X) 12. IS IT ELIGIBLE? YES () NO (X)	13. PART OF ESTAB. HIST. DISTRICT? YES () NO (X) 14. DISTRICT POTENTIAL? YES () NO (X)	39. ENDANGERED? BY WHAT? YES () NO (X) 40. VISIBLE FROM PUBLIC ROAD? YES (X) NO () 41. DISTANCE FROM AND FRONTAGE ON ROAD
15. NAME OF ESTABLISHED DISTRICT _____		

42. FURTHER DESCRIPTION OF IMPORTANT FEATURES

The brickwork has undergone some changes and faint lines where pilasters may have been can be seen between the four windows on the second story. A tin cornice is still across the top of this building. Glass in the upper windows has been changed. It is still possible to read "Richarson X-Ray Co." on the glass even though they have been switched around. Heavy glass is over the doorway of the 105 1/2 address.

43. HISTORY AND SIGNIFICANCE

This building seems to be numbered odd as the 105 1/2 comes before the 105. At 105 1/2, a restaurant was here in 1883, and then by 1888 it was a barber shop. It alternated from barber shop to meat market for several years, finally becoming Fred Hermans Barber Shop, staying this for several years. It was know as Casper's OK Barber Shop for many years, being operated first by Fred Herman, then Casper Herman, his son, from around 1929 to '58. A barber shop is still there today. At the 105 address, it was a meat market in 1883 thru 1888, but by 1893 it was a jewelry store. It had become a furnishing establishment by 1898, and the Oates Cafe by 1907. Schneitter Sporting Goods was (Cont'd Page 2)

44. DESCRIPTION OF ENVIRONMENT AND OUTBUILDINGS

This is the first building that faces West Pine Street on the north side. No outbuildings are associated with it.

45. SOURCES OF INFORMATION

Warrensburg Sanborn Maps: 1883, 1888, 1893, 1898, 1907, 1914
 Warrensburg City Directories : 1895, 1900, 1908, 1912

46. PREPARED BY
Tom Christopher

47. ORGANIZATION
Show-Me RPC

48. DATE 9/5/80 **49. REVISION DATE(S)**

PHOTO
MUST
BE
PROVIDED

6. TOWNSHIP

RANGE

SECTION

#43

here by 1911. It later evolved back to cafe use and is a cafe
at the present time.



S. FACADE




THE N. SIDE OF 100 BLOCK OF W. PINE ST

FORM #43

PAGE 3

W. Pine Cafe/Terrys

SHOW-ME RPC



NORTH



SCALE



1 BLOCK = 5 FEET





MISSOURI OFFICE OF HISTORIC PRESERVATION

ARCHITECTURAL/HISTORIC INVENTORY SURVEY FORM

80.500039

1. NO. 42		4. PRESENT LOCAL NAME(S) OR DESIGNATION(S) Vacant Building HERO'S DELICATESSAN JD-AS-006-114		1. NO. 42	
2. COUNTY Johnson		5. OTHER NAME(S) Shermans Second Hand Store (Sherman Resale)			2. COUNTY Johnson
3. LOCATION OF NEGATIVES Show-Me RPC					
6. SPECIFIC LEGAL LOCATION TOWNSHIP _____ RANGE _____ SECTION _____ IF CITY OR TOWN, STREET ADDRESS 107 West Pine Street		16. THEMATIC CATEGORY		28. NO. OF STORIES 2	
7. CITY OR TOWN IF RURAL, VICINITY Warrensburg		17. DATE(S) OR PERIOD 1870's		29. BASEMENT? YES () NO (X)	
8. DESCRIPTION OF LOCATION Holden's 2nd Addition West 1/2 of Lot 215 Block B		18. STYLE OR DESIGN Italinate		30. FOUNDATION MATERIAL Sandstone/Block	
		19. ARCHITECT OR ENGINEER		31. WALL CONSTRUCTION Brick	
		20. CONTRACTOR OR BUILDER		32. ROOF TYPE AND MATERIAL Flat, Built-up Tar	
		21. ORIGINAL USE, IF APPARENT Commercial		33. NO. OF BAYS FRONT 4 SIDE	
		22. PRESENT USE Vacant		34. WALL TREATMENT Plaster	
		23. OWNERSHIP PUBLIC () PRIVATE (X)		35. PLAN SHAPE Rectangular	
		24. OWNER'S NAME AND ADDRESS IF KNOWN Ada Rapp & Lena Wille 436 E. Market, Warrensburg		36. CHANGES (EXPLAIN IN NO. 42) ADDITION () ALTERED (X) MOVED ()	
9. COORDINATES LAT _____ LONG _____		25. OPEN TO PUBLIC? YES (X) NO ()		37. CONDITION INTERIOR Poor EXTERIOR Poor	
10. SITE () BUILDING (X)		26. LOCAL CONTACT PERSON OR ORGANIZATION Show-Me RPC		38. PRESERVATION UNDERWAY? YES () NO (X)	
11. ON NATIONAL REGISTER? YES () NO (X)		27. OTHER SURVEYS IN WHICH INCLUDED None		39. ENDANGERED? BY WHAT? YES () NO (X)	
12. IS IT ELIGIBLE? YES () NO (X)				40. VISIBLE FROM PUBLIC ROAD? YES (X) NO ()	
13. PART OF ESTAB. HIST. DISTRICT? YES () NO (X)				41. DISTANCE FROM AND FRONTAGE ON ROAD	
14. DISTRICT POTENTIAL? YES () NO (X)					
15. NAME OF ESTABLISHED DISTRICT					
42. FURTHER DESCRIPTION OF IMPORTANT FEATURES This two story building has a pressed tin ceiling, and it basically is in poor repair. Four nice Italinate windows are on the second story facade. The eyebrow-like window heads have been painted white, so they stand out distinctly. A rear door is centrally located with windows on each side on the north facade. Three windows are on the second story of this north facade. (Cont'd Pg2)				5. OTHER NAME(S) Sherman Second Hand	
43. HISTORY AND SIGNIFICANCE In 1883 this was a grocery, but sometime before 1888 it became vacant. By 1893 a general store was located here. Cohn Brothers, which carried carpets, glass, and furniture, was the occupant in 1895 and continued into the early 1900's as Cohn's 1st Wonder Store. By 1908 it was the Oates Cafe and a restaurant was listed here for 1914. In later years it became a pool hall. Its most recent occupant was a second hand furniture store.					
44. DESCRIPTION OF ENVIRONMENT AND OUTBUILDINGS This building extends back to the alley whereas several on this block don't extend to this length. No outbuildings are associated with it.				6. TOWNSHIP RANGE	
45. SOURCES OF INFORMATION Warrensburg Sanborn Maps: 1883, 1888, 1893, 1898, 1907, 1914 Warrensburg City Directories: 1895, 1900, 1908 Personal Interview: Mr. Sherman, August 29, 1980					
46. PREPARED BY Tom Christopher				SECTION	
47. ORGANIZATION Show-Me RPC					
48. DATE 9/2/80				49. REVISION DATE(S)	

Form #42

Page 2

~~Vacant Building~~ HERO'S DELI.

Show-Me RPC

#42

This rear facade is original and is a good age indicator. The decorative trim that is at the top of the south facade hasn't been removed, but it has been repaired with concrete.



S. FACADE



N. FACADE

FORM #42

PAGE 3

~~Robert Heron's Deli.~~

SHOW-ME RPC

90'

25'

West Pine Street

NORTH



SCALE



1 BLOCK = 5 FEET





MISSOURI OFFICE OF HISTORIC PRESERVATION

ARCHITECTURAL/HISTORIC INVENTORY SURVEY FORM

1. NO. <div style="text-align: center;">12</div>		4. PRESENT LOCAL NAME(S) OR DESIGNATION(S) <div style="text-align: center;">Vernaz Drugs</div>		1. NO. 12	
2. COUNTY <div style="text-align: center;">Johnson</div>		5. OTHER NAME(S) <div style="text-align: center;">JO-AS-006-115</div>			2. COUNTY Johnson
3. LOCATION OF NEGATIVES <div style="text-align: center;">Show-Me RPC</div>					
6. SPECIFIC LEGAL LOCATION TOWNSHIP _____ RANGE _____ SECTION _____ IF CITY OR TOWN, STREET ADDRESS <div style="text-align: center;">108-110 West Pine</div>		16. THEMATIC CATEGORY		28. NO. OF STORIES <div style="text-align: center;">2</div>	
7. CITY OR TOWN IF RURAL, VICINITY <div style="text-align: center;">Warrensburg</div>		17. DATE(S) OR PERIOD <div style="text-align: center;">1963</div>		29. BASEMENT? YES (X) NO ()	
8. DESCRIPTION OF LOCATION Holden's 2nd Addition Block A Lot 238, and the E4 ft of Lot 237		18. STYLE OR DESIGN		30. FOUNDATION MATERIAL <div style="text-align: center;">Concrete</div>	
		19. ARCHITECT OR ENGINEER		31. WALL CONSTRUCTION <div style="text-align: center;">Block</div>	
		20. CONTRACTOR OR BUILDER		32. ROOF TYPE AND MATERIAL <div style="text-align: center;">Flat</div>	
		21. ORIGINAL USE, IF APPARENT <div style="text-align: center;">Drugstore</div>		33. NO. OF BAYS FRONT _____ SIDE _____	
22. PRESENT USE <div style="text-align: center;">Drugstore</div>		23. OWNERSHIP PUBLIC () PRIVATE (X)		34. WALL TREATMENT <div style="text-align: center;">Panel</div>	
24. OWNER'S NAME AND ADDRESS IF KNOWN <div style="text-align: center;">Mrs. Reynolds Achauer 314 S. Holden, Warrensburg</div>		25. OPEN TO PUBLIC? YES (X) NO ()		35. PLAN SHAPE <div style="text-align: center;">Rectangle</div>	
26. LOCAL CONTACT PERSON OR ORGANIZATION <div style="text-align: center;">Show-Me RPC</div>		27. OTHER SURVEYS IN WHICH INCLUDED <div style="text-align: center;">None</div>		36. CHANGES (EXPLAIN IN NO. 42) ADDITION () ALTERED (X) MOVED ()	
28. NAME OF ESTABLISHED DISTRICT				37. CONDITION INTERIOR <div style="text-align: center;">Good</div> EXTERIOR <div style="text-align: center;">Good</div>	
29. COORDINATES UTM LAT _____ LONG _____				38. PRESERVATION UNDERWAY? YES () NO (X)	
30. ON NATIONAL REGISTER? YES () NO (X)		31. IS IT ELIGIBLE? YES () NO (X)		39. ENDANGERED? BY WHAT? YES () NO (X)	
32. PART OF ESTAB. HIST. DISTRICT? YES () NO (X)		33. DISTRICT POTENTIAL? YES () NO (X)		40. VISIBLE FROM PUBLIC ROAD? YES (X) NO ()	
41. FURTHER DESCRIPTION OF IMPORTANT FEATURES <div style="text-align: center;">The building at 110 was destroyed by fire in 1924. It was then rebuilt. In 1963 the wall collapsed between 106 W. Pine and 108, and the roof caved in. Due to this the building was rebuilt and it was completed in late 1963. The front was remodeled again in 1972, and this can be considered an intrusive modern building.</div>		42. PHOTO MUST BE PROVIDED		5. OTHER NAME(S)	
43. HISTORY AND SIGNIFICANCE <div style="text-align: center;">Although this building is new, the Vernaz Drugstore has a long history, especially relating to West Pine Street. Vernaz started out with Miller at 134 West Pine in the late 1800's. In 1902, Julius Vernaz moved to 116 West Pine. Adam Vernaz became a partner in 1904. Julius died in 1906, and Adam Vernaz in 1924. New owners decided to keep the Vernaz name and in 1929 the business was moved to 108 West Pine, where the name continues today. The building history at the 108-110 address is as follows: At 108 West Pine, a dry good store was operating in 1883 (Cont'd Page 2)</div>					6. TOWNSHIP
44. DESCRIPTION OF ENVIRONMENT AND OUTBUILDINGS <div style="text-align: center;">No outbuildings are associated with this building.</div>				RANGE	
45. SOURCES OF INFORMATION <div style="text-align: center;">Ed Strate, <u>History of Vernaz</u>, 1966; Warrensburg Sanborn Maps: 1883, 1888, 1893, 1898, 1907, 1914, 1924; Warrensburg City Directories: 1895, 1900, 1908, 1912</div>		46. PREPARED BY <div style="text-align: center;">Tom Christopher</div>			SECTION
		47. ORGANIZATION <div style="text-align: center;">Show-Me RPC</div>			
		48. DATE <div style="text-align: center;">8/20/80</div>			
		49. REVISION DATE(S)			

Form #12
Page 2
Vernaz Drugs
Show-Me RPC

#43

with a tailor upstairs. By 1888, a grocery store was on the first floor with an A.O.U.W. hall upstairs. By 1893 clothing, boots, and shoes were the first floor business and a cobbler and tailor were upstairs. Hickman Brothers and Campbell was the name of this clothing business with W. P Talbot being the tailor, and Louis Griebel being the cobbler. By 1912 C. A. Kessler was running a 5, 10, & 25¢ store here and by 1917, part of the A. Speiss Grocery was here. The 110 address had a wide variety of businesses with a billiard parlor being here in 1883, and a photography studio upstairs. Books and stationery were being sold here in 1888 with a photographer being upstairs as well as the Post Office. Second hand furniture was here in 1893 and it was part of the Hickman-Campbell operation by 1895. By 1914 it had become the Gem Theatre and it continued as such for several years. In 1939 Vernaz made it their Annex Cafe, and now it is still part of Vernaz Drugstore.



N. FACADE



PICTURES OF COLLAPSED ROOF 1963
MAURINE ANCHUER COLLECTION

FORM #12

PAGE 3

Vernaz Drugs

SHOW-ME RPC

West Pine Street

50'

90'

NORTH



SCALE



1 BLOCK = 10 FEET



MISSOURI OFFICE OF HISTORIC PRESERVATION

ARCHITECTURAL/HISTORIC INVENTORY SURVEY FORM

80J00038

1. NO. 41		4. PRESENT LOCAL NAME(S) OR DESIGNATION(S) Ed's Sporting Goods		JO-AS-006-116		1. NO. 41	
2. COUNTY Johnson		5. OTHER NAME(S)					2. COUNTY Johnson
3. LOCATION OF NEGATIVES Show-Me RPC							
6. SPECIFIC LEGAL LOCATION TOWNSHIP _____ RANGE _____ SECTION _____ IF CITY OR TOWN, STREET ADDRESS 109 West Pine Street		16. THEMATIC CATEGORY		28. NO. OF STORIES 2		4. PRESENT LOCAL NAME(S) OR DESIGNATION(S) Ed's Sporting Goods	
7. CITY OR TOWN IF RURAL, VICINITY Warrensburg		17. DATE(S) OR PERIOD 1890's		29. BASEMENT? YES () NO (X)			5. PRESENT LOCAL NAME(S) OR DESIGNATION(S) Ed's Sporting Goods
8. DESCRIPTION OF LOCATION Holden's 2nd Addition East 22 1/2 feet of Lot 214 Block B		18. STYLE OR DESIGN		30. FOUNDATION MATERIAL Warrensburg Sandstone			
9. COORDINATES LAT _____ LONG _____		19. ARCHITECT OR ENGINEER		31. WALL CONSTRUCTION Brick		7. TOWNSHIP Johnson	
10. SITE () BUILDING (X)		20. CONTRACTOR OR BUILDER		32. ROOF TYPE AND MATERIAL Flat			8. TOWNSHIP Johnson
11. ON NATIONAL REGISTER? YES () NO (X)		21. ORIGINAL USE, IF APPARENT		33. NO. OF BAYS FRONT _____ SIDE _____			
12. IS IT ELIGIBLE? YES () NO (X)		22. PRESENT USE Sporting Goods Sales		34. WALL TREATMENT Plaster & Plywood		10. TOWNSHIP Johnson	
13. PART OF ESTAB. HIST. DISTRICT? YES () NO (X)		23. OWNERSHIP PUBLIC () PRIVATE (X)		35. PLAN SHAPE Irregular			11. TOWNSHIP Johnson
14. DISTRICT POTENTIAL? YES () NO (X)		24. OWNER'S NAME AND ADDRESS IF KNOWN Steven Gregg/ Bruce Uhler 619 S. Maguire, Warrensburg		36. CHANGES (EXPLAIN IN NO. 42) ADDITION () ALTERED () MOVED ()			
15. NAME OF ESTABLISHED DISTRICT		25. OPEN TO PUBLIC? YES (X) NO ()		37. CONDITION INTERIOR Fair EXTERIOR Fair		13. TOWNSHIP Johnson	
42. FURTHER DESCRIPTION OF IMPORTANT FEATURES This two story building is completely covered with a stucco finish. Restoration, because of this, would be impossible. New brickwork has been done on the front, below two plate glass windows.		26. LOCAL CONTACT PERSON OR ORGANIZATION Show-Me RPC		38. PRESERVATION UNDERWAY? YES () NO (X)			14. TOWNSHIP Johnson
43. HISTORY AND SIGNIFICANCE This two story building was a harness shop in 1883 and continues as such through the 1890's being run by I.W. Rogers in 1895. He was one of the pioneer merchants of early Warrensburg starting out with his harness shop in old town. John Heberling had a meat shop here by 1907, but it had been The Waldorf Restaurant in 1900. It was Moles Meat Market in 1912, but by 1913 it was the Oates Cafe. A billiard hall was here by 1914. It was recently turned into the sporting goods store which occupies it now.		27. OTHER SURVEYS IN WHICH INCLUDED None		39. ENDANGERED? BY WHAT? YES () NO (X)			
44. DESCRIPTION OF ENVIRONMENT AND OUTBUILDINGS This building is bordered on both sides by two story buildings and it supposedly sits over an underground stream which runs under it in northeast, southwest directions.		46. PREPARED BY Tom Christopher		40. VISIBLE FROM PUBLIC ROAD? YES (X) NO ()		16. TOWNSHIP Johnson	
45. SOURCES OF INFORMATION Warrensburg Sanborn Maps:1883, 1888, 1893, 1898, 1907, 1914 Warrensburg City Directories: 1895, 1900, 1908, 1912		47. ORGANIZATION Show-Me RPC		41. DISTANCE FROM AND FRONTAGE ON ROAD			17. TOWNSHIP Johnson
		48. DATE 9/2/80		49. REVISION DATE(S)			
						19. TOWNSHIP Johnson	
							20. TOWNSHIP Johnson
						22. TOWNSHIP Johnson	
							23. TOWNSHIP Johnson
						25. TOWNSHIP Johnson	
							26. TOWNSHIP Johnson
						28. TOWNSHIP Johnson	
							29. TOWNSHIP Johnson
						31. TOWNSHIP Johnson	
							32. TOWNSHIP Johnson
						34. TOWNSHIP Johnson	
							35. TOWNSHIP Johnson
						37. TOWNSHIP Johnson	
							38. TOWNSHIP Johnson
						40. TOWNSHIP Johnson	
							41. TOWNSHIP Johnson
						43. TOWNSHIP Johnson	
							44. TOWNSHIP Johnson
						46. TOWNSHIP Johnson	
							47. TOWNSHIP Johnson
						49. TOWNSHIP Johnson	
							50. TOWNSHIP Johnson
						52. TOWNSHIP Johnson	
							53. TOWNSHIP Johnson
						55. TOWNSHIP Johnson	
							56. TOWNSHIP Johnson
						58. TOWNSHIP Johnson	
							59. TOWNSHIP Johnson
						61. TOWNSHIP Johnson	
							62. TOWNSHIP Johnson
						64. TOWNSHIP Johnson	
							65. TOWNSHIP Johnson
						67. TOWNSHIP Johnson	
							68. TOWNSHIP Johnson
						70. TOWNSHIP Johnson	
							71. TOWNSHIP Johnson
						73. TOWNSHIP Johnson	
							74. TOWNSHIP Johnson
						76. TOWNSHIP Johnson	
							77. TOWNSHIP Johnson
						79. TOWNSHIP Johnson	
							80. TOWNSHIP Johnson
						82. TOWNSHIP Johnson	
							83. TOWNSHIP Johnson
						85. TOWNSHIP Johnson	
							86. TOWNSHIP Johnson
						88. TOWNSHIP Johnson	
							89. TOWNSHIP Johnson
						91. TOWNSHIP Johnson	
							92. TOWNSHIP Johnson
						94. TOWNSHIP Johnson	
							95. TOWNSHIP Johnson
						97. TOWNSHIP Johnson	
							98. TOWNSHIP Johnson
						100. TOWNSHIP Johnson	

JD-AS-006-116

Form #41

Page 2

Ed's Sporting Goods

Show-Me RPC




S. FACADE

FORM # 41

PAGE 3

Ed's Sporting


SHOW-ME RPC



NORTH



SCALE



1 BLOCK = 5 FEET



MISSOURI OFFICE OF HISTORIC PRESERVATION

ARCHITECTURAL/HISTORIC INVENTORY SURVEY FORM

80500037

1. NO. 40		4. PRESENT LOCAL NAME(S) OR DESIGNATION(S) Love's Portrait Studio		1. NO. 40	
2. COUNTY Johnson		5. OTHER NAME(S)		2. COUNTY Johnson	
3. LOCATION OF NEGATIVES Show-Me RPC				4. PRESENT LOCAL NAME(S) OR DESIGNATION(S) Love's Portrait Studio	
6. SPECIFIC LEGAL LOCATION TOWNSHIP _____ RANGE _____ SECTION _____ IF CITY OR TOWN, STREET ADDRESS 111 West Pine Street		16. THEMATIC CATEGORY		28. NO. OF STORIES 2	
7. CITY OR TOWN IF RURAL, VICINITY Warrensburg		17. DATE(S) OR PERIOD 1880's		29. BASEMENT? YES () NO (X)	
8. DESCRIPTION OF LOCATION Holden's 2nd Addition East 20 1/3 feet, West 1/2 and West 2 1/2 feet, and the East 1/2 of Lot 214 Block B		18. STYLE OR DESIGN		30. FOUNDATION MATERIAL Sandstone & Block	
9. COORDINATES UTM LAT _____ LONG _____		19. ARCHITECT OR ENGINEER		31. WALL CONSTRUCTION Brick	
10. SITE () STRUCTURE () BUILDING (X) OBJECT ()		20. CONTRACTOR OR BUILDER		32. ROOF TYPE AND MATERIAL Flat, Built-up Tar	
11. ON NATIONAL REGISTER? YES () NO (X)		21. ORIGINAL USE, IF APPARENT		33. NO. OF BAYS FRONT SIDE	
12. IS IT ELIGIBLE? YES () NO (X)		22. PRESENT USE Photo Studio		34. WALL TREATMENT Plaster	
13. PART OF ESTAB. HIST. DISTRICT? YES () NO (X)		23. OWNERSHIP PUBLIC () PRIVATE (X)		35. PLAN SHAPE Rectangle	
14. DISTRICT POTENTIAL? YES () NO (X)		24. OWNER'S NAME AND ADDRESS IF KNOWN Edna Walker 211 W. South, Warrensburg		36. CHANGES (EXPLAIN IN NO. 42) ADDITION (X) ALTERED (X) MOVED ()	
15. NAME OF ESTABLISHED DISTRICT		25. OPEN TO PUBLIC? YES (X) NO ()		37. CONDITION INTERIOR Good EXTERIOR Good	
42. FURTHER DESCRIPTION OF IMPORTANT FEATURES This building like several others on this street has an ornate pressed tin ceiling. It also has a large aluminum front and new brickwork. A canopy has also been added. The upstairs is vacant.		26. LOCAL CONTACT PERSON OR ORGANIZATION Show-Me RPC		38. PRESERVATION UNDERWAY? YES () NO (X)	
43. HISTORY AND SIGNIFICANCE This two story building was a boot and shoe store in 1883. By 1888 it was being used as an office, but soon after, it became a saloon. It was McFaddens Saloon in 1895, and by 1900 it was John Moriarty's Saloon, continuing as such thru the early 1900's. By 1912 it was Thomas Dillard's Restaurant and in later years it became Walkers Cafe. It later became a dry goods store and became a photo studio in the 1960's.		27. OTHER SURVEYS IN WHICH INCLUDED None		39. ENDANGERED? BY WHAT? YES () NO (X)	
44. DESCRIPTION OF ENVIRONMENT AND OUTBUILDINGS A small one story shed was at one time associated with the immediate back of this building, but it no longer is here.		45. SOURCES OF INFORMATION Warrensburg Sanborn Maps: 1883, 1888, 1893, 1898, 1907, 1914. City Directories: 1895, 1900, 1907, 1912. Personal Interview: Mr. Love, August 2, 1980		40. VISIBLE FROM PUBLIC ROAD? YES (X) NO ()	
				41. DISTANCE FROM AND FRONTAGE ON ROAD	
				PHOTO MUST BE PROVIDED	
				6. OTHER NAME(S)	
				4. TOWNSHIP	
				RANGE	
				SECTION	
				46. PREPARED BY Tom Christopher	
				47. ORGANIZATION Show-Me RPC	
				48. DATE 9/2/80	
				49. REVISION DATE(S)	

JO-AS-006-117

Form #40

Page 2

Love's Portrait Studio

Show-Me RPC




S. FACADE

FORM #40

PAGE 3

Love's Portrait

SHOW-ME RPC




22'

West Pine Street

NORTH



SCALE



1 BLOCK = 5 FEET



80 JO 0036

1. NO. 39		4. PRESENT LOCAL NAME(S) OR DESIGNATION(S) Klassic Barber Shop		1. NO. 39	
2. COUNTY Johnson		5. OTHER NAME(S)			2. COUNTY Johnson
3. LOCATION OF NEGATIVES Show-Me RPC					
6. SPECIFIC LEGAL LOCATION TOWNSHIP _____ RANGE _____ SECTION _____ IF CITY OR TOWN, STREET ADDRESS 111 1/2 West Pine Street		16. THEMATIC CATEGORY		28. NO. OF STORIES 1	
7. CITY OR TOWN IF RURAL, VICINITY Warrensburg		17. DATE(S) OR PERIOD ca 1870's		29. BASEMENT? YES () NO (X)	
8. DESCRIPTION OF LOCATION Holden's 2nd Addition East 5 1/3 feet of Lot 213, and the West 4 2/3 feet of Lot 214 Block B		18. STYLE OR DESIGN		30. FOUNDATION MATERIAL Stone & Brick	
		19. ARCHITECT OR ENGINEER		31. WALL CONSTRUCTION Brick	
		20. CONTRACTOR OR BUILDER		32. ROOF TYPE AND MATERIAL Flat, Built-up Tar	
		21. ORIGINAL USE, IF APPARENT Barber Shop		33. NO. OF BAYS FRONT SIDE	
		22. PRESENT USE Barber Shop		34. WALL TREATMENT Plaster & Plywood	
		23. OWNERSHIP PUBLIC () PRIVATE (X)		35. PLAN SHAPE Rectangle	
		24. OWNER'S NAME AND ADDRESS IF KNOWN Robert & Carolyn Kilmer 111 W. Pine, Warrensburg		36. CHANGES (EXPLAIN IN NO. 42) ADDITION (X) ALTERED (X) MOVED ()	
9. COORDINATES UTM LAT LONG		25. OPEN TO PUBLIC? YES (X) NO ()		37. CONDITION INTERIOR Good EXTERIOR Good	
10. SITE () BUILDING (X) STRUCTURE () OBJECT ()		26. LOCAL CONTACT PERSON OR ORGANIZATION Show-Me RPC		38. PRESERVATION UNDERWAY? YES () NO (X)	
11. ON NATIONAL REGISTER? YES () NO (X)		27. OTHER SURVEYS IN WHICH INCLUDED None		39. ENDANGERED? BY WHAT? YES () NO (X)	
12. IS IT ELIGIBLE? YES () NO (X)				40. VISIBLE FROM PUBLIC ROAD? YES (X) NO ()	
13. PART OF ESTAB. HIST. DISTRICT? YES () NO (X)				41. DISTANCE FROM AND FRONTAGE ON ROAD	
14. DISTRICT POTENTIAL? YES () NO (X)					
15. NAME OF ESTABLISHED DISTRICT					
42. FURTHER DESCRIPTION OF IMPORTANT FEATURES This small one story building has been remodeled, and now has a shake shingle canopy. The front has new brickwork and the interior has undergone extensive changes.				5. OTHER NAME(S)	
43. HISTORY AND SIGNIFICANCE This is about the only building in Warrensburg that has remained the same over all of the years as a barber shop. In 1871 a Mr. Sperling was barbering at this location. Fred Foster bought it in 1881, and he ran it for many years with other barbers assisting. In 1895 M.L. Day and Fred Foster were at this address. Today it is still a barber shop, being run by Robert Kilmer.				6. TOWNSHIP	
44. DESCRIPTION OF ENVIRONMENT AND OUTBUILDINGS At one time a small building, possibly a coal shed was at the rear of the building. It is shown on the 1914 map, but not on the 1924 map. Traces of it are still evident.				RANGE	
45. SOURCES OF INFORMATION Warrensburg Sanborn Maps: 1883, 1888, 1893, 1898, 1907, 1914, 1924 Warrensburg City Directories: 1895, 1912 Personal Interview: Robert Kilmer, August 28, 1980				SECTION	
46. PREPARED BY Tom Christopher					
47. ORGANIZATION Show-Me RPC					
48. DATE 9/2/80					
49. REVISION DATE(S)					

JO-AS-006-118

Form #39

Page 2

Klassic Barber Shop

Show-Me RPC




S. FACADE

FORM #39

PAGE 3

Classic Barber

SHOW-ME RPC



10'

West Pine Street

NORTH



SCALE



1 BLOCK = 5 FEET



MISSOURI OFFICE OF HISTORIC PRESERVATION

ARCHITECTURAL/HISTORIC INVENTORY SURVEY FORM

80 JO 0010

1. NO. 13		4. PRESENT LOCAL NAME(S) OR DESIGNATION(S) Star Theater (Vacant)		1. NO. 13	
2. COUNTY Johnson		5. OTHER NAME(S) Gilkeson Dry Goods, Co.		2. COUNTY Johnson	
3. LOCATION OF NEGATIVES Show-Me RPC				4. PRESENT LOCAL NAME(S) OR DESIGNATION(S) Star Theater (Vacant)	
6. SPECIFIC LEGAL LOCATION TOWNSHIP _____ RANGE _____ SECTION _____ IF CITY OR TOWN, STREET ADDRESS 112-114 West Pine Street		16. THEMATIC CATEGORY		28. NO. OF STORIES 2	
7. CITY OR TOWN IF RURAL, VICINITY Warrensburg		17. DATE(S) OR PERIOD c.a. 1885		29. BASEMENT? YES (X) NO ()	
8. DESCRIPTION OF LOCATION Holden's 2nd Addition All of Lot 237 with exception of the East 4 feet Block A		18. STYLE OR DESIGN Victorian Functional		30. FOUNDATION MATERIAL Brick & Stone	
9. COORDINATES UTM LAT _____ LONG _____		19. ARCHITECT OR ENGINEER		31. WALL CONSTRUCTION Brick	
10. SITE () STRUCTURE () BUILDING (X) OBJECT ()		20. CONTRACTOR OR BUILDER		32. ROOF TYPE AND MATERIAL Flat+Built-up Tar	
11. ON NATIONAL REGISTER? YES () NO (X)		21. ORIGINAL USE, IF APPARENT Commercial		33. NO. OF BAYS FRONT SIDE	
12. IS IT ELIGIBLE? YES () NO (X)		22. PRESENT USE Vacant		34. WALL TREATMENT Plaster & Panel	
13. PART OF ESTAB. YES () NO (X)		23. OWNERSHIP PUBLIC () PRIVATE (X)		35. PLAN SHAPE Rectangle	
14. DISTRICT YES () NO (X)		24. OWNER'S NAME AND ADDRESS IF KNOWN Commonwealth Theaters 112 W. Pine, Warrensburg		36. CHANGES (EXPLAIN IN NO. 42) ADDITION () ALTERED (X) MOVED ()	
15. NAME OF ESTABLISHED DISTRICT		25. OPEN TO PUBLIC? YES () NO (X)		37. CONDITION INTERIOR Poor EXTERIOR Poor	
42. FURTHER DESCRIPTION OF IMPORTANT FEATURES A large theater front that has been modified several times covers the front of this building. Windows on the rear and a large door have all been bricked in. It is the tallest building on the south side of West Pine Street. The brickwork shows evidence of deterioration.		26. LOCAL CONTACT PERSON OR ORGANIZATION Show-Me RPC		38. PRESERVATION UNDERWAY? YES () NO (X)	
43. HISTORY AND SIGNIFICANCE A. H. Gilkeson was the pioneer merchant on West Pine, and he built the first frame building. It was destroyed in the fire of 1866, but he rebuilt after this with a brick building. At the 112 West Pine address he was still running a dry goods operation in 1900, and in 1907 it was still a dry goods store. By 1914, E. S. Wilcox had a General Merchandise store at this address. In 1883 the building was shown on the map as a separate building, smaller, one-story, and it contained a stationery store and the Post Office. By 1888 it was a large two-story building and it had been (Cont'd Page 2)		27. OTHER SURVEYS IN WHICH INCLUDED None		39. ENDANGERED? BY WHAT? YES () NO (X)	
44. DESCRIPTION OF ENVIRONMENT AND OUTBUILDINGS No outbuildings are associated with this large building.		40. VISIBLE FROM PUBLIC ROAD? YES (X) NO ()		41. DISTANCE FROM AND FRONTAGE ON ROAD	
45. SOURCES OF INFORMATION Warrensburg Sanborn Maps: 1883, 1888, 1893, 1898, 1907, 1914, 1924. Warrensburg City Directories: 1895, 1900, 1912. William E. Crissey, A History With Folklore, Star Journal Publishing Co. 1924.		46. PREPARED BY Tom Christopher		PHOTO MUST BE PROVIDED	
		47. ORGANIZATION Show-Me RPC		6. TOWNSHIP Johnson	
		48. DATE 8/22/80		7. RANGE	
		49. REVISION DATE(S)		8. SECTION	

Form #13
Page 2
Star Theater
Show-Me RPC

#43

combined with the 114 address. The 114 address was a very small building in 1883, containing a meat shop in one half, and a barber in the other half. It too was a one-story building at this time. It was after this that it became Gilkeson's Dry Goods, and was a two-story building. Around 1920, Thomas and Charles Goodnight decided to make it into the Star Theater.



N. FACADE



N. FACADE



S. FACADE

FORM #13

PAGE 3

Star Theater

SHOW-ME-RPC

West Pine Street

50'

90'

NORTH



SCALE



1 BLOCK = 10 FEET







MISSOURI OFFICE OF HISTORIC PRESERVATION

ARCHITECTURAL/HISTORIC INVENTORY SURVEY FORM

80J00035

1. NO. 38		4. PRESENT LOCAL NAME(S) OR DESIGNATION(S) Vacant Building SOMETHYME HEALTH FOODS		1. NO. 38	
2. COUNTY Johnson		5. OTHER NAME(S) Dep's Tavern			2. COUNTY Johnson
3. LOCATION OF NEGATIVES Show-Me RPC		JU-AS-006-120			
6. SPECIFIC LEGAL LOCATION TOWNSHIP _____ RANGE _____ SECTION _____ IF CITY OR TOWN, STREET ADDRESS 113 West Pine Street		16. THEMATIC CATEGORY		28. NO. OF STORIES 1	
7. CITY OR TOWN IF RURAL, VICINITY Warrensburg		17. DATE(S) OR PERIOD 1870's			29. BASEMENT? YES () NO (X)
8. DESCRIPTION OF LOCATION Holden's 2nd Addition West 19 7/12 feet of Lot 213 Block B		18. STYLE OR DESIGN Victorian Functional		30. FOUNDATION MATERIAL Concrete	
9. COORDINATES UTM LAT _____ LONG _____		19. ARCHITECT OR ENGINEER		31. WALL CONSTRUCTION Brick	
10. SITE () BUILDING (X) STRUCTURE () OBJECT ()		20. CONTRACTOR OR BUILDER		32. ROOF TYPE AND MATERIAL Flat, Built-up Tar	
11. ON NATIONAL REGISTER? YES () NO (X)		21. ORIGINAL USE, IF APPARENT		33. NO. OF BAYS FRONT SIDE	
12. IS IT ELIGIBLE? YES () NO (X)		22. PRESENT USE Vacant		34. WALL TREATMENT Plaster & Plywood	
13. PART OF ESTAB. HIST. DISTRICT? YES () NO (X)		23. OWNERSHIP PUBLIC () PRIVATE (X)		35. PLAN SHAPE Rectangle	
14. DISTRICT POTENTIAL? YES () NO (X)		24. OWNER'S NAME AND ADDRESS IF KNOWN Leland E. & Helen Rehkop 1022 Anderson, Warrensburg		36. CHANGES (EXPLAIN IN NO. 42) ADDITION () ALTERED (X) MOVED ()	
15. NAME OF ESTABLISHED DISTRICT		25. OPEN TO PUBLIC? YES () NO (X)		37. CONDITION INTERIOR Good EXTERIOR Good	
42. FURTHER DESCRIPTION OF IMPORTANT FEATURES This one story building has had some alterations to the front. It is a long narrow building, extending to the alley in the back.		26. LOCAL CONTACT PERSON OR ORGANIZATION Show-Me RPC		38. PRESERVATION UNDERWAY? YES () NO (X)	
43. HISTORY AND SIGNIFICANCE In 1883 this was a dry good store and it continued as this into the 1890's, being run by G.A. Falkner in 1895. After a short vacancy it became a grocery, being run by W.A. Wadell sometime before 1900. Mr. Wadell continued in the grocery business thru the early teens, but by 1920 it had become the Eagle Cafe, being run by McKenzie and Sons.		27. OTHER SURVEYS IN WHICH INCLUDED None		39. ENDANGERED? BY WHAT? YES () NO (X)	
44. DESCRIPTION OF ENVIRONMENT AND OUTBUILDINGS Originally this one story building was bordered on the west by a two story building, but the top of the building at 115 was removed and it too is now a one story building. The small building on the east is also one story.		46. PREPARED BY Tom Christopher		40. VISIBLE FROM PUBLIC ROAD? YES (X) NO ()	
45. SOURCES OF INFORMATION Warrensburg Sanborn Maps: 1883, 1888, 1893, 1898, 1907, 1914 Warrensburg City Directories: 1895, 1900, 1908, 1912		47. ORGANIZATION Show-Me RPC		41. DISTANCE FROM AND FRONTAGE ON ROAD	
		48. DATE 9/2/80		49. REVISION DATE(S)	

3. PRESENT LOCAL NAME(S) OR DESIGNATION(S)
Vacant Building SOMETHYME HEALTH FOODS

4. OTHER NAME(S)
Dep's Tavern

5. TOWNSHIP Johnson

6. RANGE

7. SECTION

JO-AS-006-120

Form #38

Page 2

~~Vacant Building~~ SOMETHYME HEALTH FOODS
Show-Me RPC



S. FACADE

JO-AS-006-120

FORM #38
PAGE 3 ~~SOMETHING~~
~~HEALTHY FOOD~~
SHOW-ME RPC

20'

70'


20'

West Pine Street

NORTH



SCALE



1 BLOCK = 5 FEET



MISSOURI OFFICE OF HISTORIC PRESERVATION
ARCHITECTURAL/HISTORIC INVENTORY SURVEY FORM

80J00034

1. NO. 37		4. PRESENT LOCAL NAME(S) OR DESIGNATION(S) Williams Furniture Store		1. NO. 37	
2. COUNTY Johnson		5. OTHER NAME(S)		2. COUNTY Johnson	
3. LOCATION OF NEGATIVES Show-Me RPC				3. LOCATION OF NEGATIVES Show-Me RPC	
6. SPECIFIC LEGAL LOCATION TOWNSHIP _____ RANGE _____ SECTION _____ IF CITY OR TOWN, STREET ADDRESS 115-117 West Pine Street		16. THEMATIC CATEGORY		28. NO. OF STORIES 1	
7. CITY OR TOWN IF RURAL, VICINITY Warrensburg		17. DATE(S) OR PERIOD 1870's		29. BASEMENT? YES () NO (X)	
8. DESCRIPTION OF LOCATION Holden's 2nd Addition East 1/2 of Lot 212 and the West 1/2 of Lot 213 Block B		18. STYLE OR DESIGN		30. FOUNDATION MATERIAL Concrete	
9. COORDINATES UTM LAT _____ LONG _____		19. ARCHITECT OR ENGINEER		31. WALL CONSTRUCTION Brick	
10. SITE () BUILDING (X) STRUCTURE () OBJECT ()		20. CONTRACTOR OR BUILDER		32. ROOF TYPE AND MATERIAL Flat	
11. ON NATIONAL REGISTER? YES () NO (X)		21. ORIGINAL USE, IF APPARENT		33. NO. OF BAYS FRONT SIDE	
12. IS IT ELIGIBLE? YES () NO (X)		22. PRESENT USE Furniture Store		34. WALL TREATMENT Plaster & Plywood	
13. PART OF ESTAB. HIST. DISTRICT? YES () NO (X)		23. OWNERSHIP PUBLIC () PRIVATE (X)		35. PLAN SHAPE Rectangular	
14. DISTRICT POTENTIAL? YES () NO (X)		24. OWNER'S NAME AND ADDRESS IF KNOWN Don Harrison 115 W. Pine, Warrensburg		36. CHANGES (EXPLAIN IN NO. 42) ADDITION () ALTERED (X) MOVED ()	
15. NAME OF ESTABLISHED DISTRICT		25. OPEN TO PUBLIC? YES (X) NO ()		37. CONDITION INTERIOR Fair EXTERIOR Fair	
42. FURTHER DESCRIPTION OF IMPORTANT FEATURES This is now a one story building at 115, but for many years this was a two story building. New brickwork has been done on it and it is still possible to pick out where the original window sills were on the second story. At 117 the windows have been changed as has the brickwork. The three windows on the second story have none of the original windows left.		26. LOCAL CONTACT PERSON OR ORGANIZATION Show-Me RPC		38. PRESERVATION UNDERWAY? YES () NO (X)	
43. HISTORY AND SIGNIFICANCE For many years this was C.H. Harrison's Book & Stationery Store. Mr. Harrison bought out the book and stationery stock of Brooks & Williams, and in 1885 he started selling them. He continued until the 1930's, and the building became a grocery. Williams Furniture took it over in 1955. There was a saloon at the 117 address with a lodge on the second floor in 1883. It was vacant for several years and then it became a grocery for a number of years. It was the Wright Brothers General Store in 1895, and the Frank Rutherford Ceylon Tea and Coffee House in 1908. Cowan Novelty Co. was upstairs in this year also.		27. OTHER SURVEYS IN WHICH INCLUDED None		39. ENDANGERED? BY WHAT? YES () NO (X)	
44. DESCRIPTION OF ENVIRONMENT AND OUTBUILDINGS A two story building is on the west of this building and a one story building is on the east. There are no outbuildings.		46. PREPARED BY Tom Christopher		40. VISIBLE FROM PUBLIC ROAD? YES (X) NO ()	
45. SOURCES OF INFORMATION Warrensburg City Directories: 1895, 1900, 1906, 1912 Warrensburg Sanborn Maps: 1883, 1888, 1898, 1907, 1912		47. ORGANIZATION Show-Me RPC		41. DISTANCE FROM AND FRONTAGE ON ROAD	
		48. DATE 9/4/80		49. REVISION DATE(S)	

JO-AS-006-121

Form #37

Page 2

Williams Furniture Store
Show-Me RPC



117 S.FACADE 115

FORM #37

PAGE 3

Williams Furniture

SHOW-ME RPC

90'

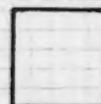
50'

West Pine Street

NORTH



SCALE



1 BLOCK = 5 FEET





MISSOURI OFFICE OF HISTORIC PRESERVATION

ARCHITECTURAL/HISTORIC INVENTORY SURVEY FORM

80J00011

1. NO. 14		4. PRESENT LOCAL NAME(S) OR DESIGNATION(S) Vacant (Key Discount) $\frac{1}{2}$ Furniture Storage		1. NO. 14	
2. COUNTY Johnson		5. OTHER NAME(S) Dixie Cleaners			2. COUNTY Johnson
3. LOCATION OF NEGATIVES Show-Me RPC		JO-AS-006-122			
6. SPECIFIC LEGAL LOCATION TOWNSHIP _____ RANGE _____ SECTION _____ IF CITY OR TOWN, STREET ADDRESS 116 West Pine		16. THEMATIC CATEGORY Before 1883		3. NO. OF STORIES 1	
7. CITY OR TOWN IF RURAL, VICINITY Warrensburg		17. DATE(S) OR PERIOD Before 1883			29. BASEMENT? YES (X) NO ()
8. DESCRIPTION OF LOCATION Holden's 2nd Addition East 1/2 of Lot 236 Block A		18. STYLE OR DESIGN Victorian Functional			
9. COORDINATES LAT _____ LONG _____		19. ARCHITECT OR ENGINEER		31. WALL CONSTRUCTION Brick	
10. SITE () BUILDING (X)		20. CONTRACTOR OR BUILDER			32. ROOF TYPE AND MATERIAL Flat-Built-up Tar
11. ON NATIONAL REGISTER? YES () NO (X)		21. ORIGINAL USE, IF APPARENT Commercial			
12. IS IT ELIGIBLE? YES () NO (X)		22. PRESENT USE Vacant		34. WALL TREATMENT Plaster & Panel	
13. PART OF ESTAB. HIST. DISTRICT? YES () NO (X)		23. OWNERSHIP PUBLIC () PRIVATE (X)			35. PLAN SHAPE Rectangle
14. DISTRICT POTENTIAL? YES () NO (X)		24. OWNER'S NAME AND ADDRESS IF KNOWN R. J. R. Corporation 116 W. Pine, Warrensburg			
15. NAME OF ESTABLISHED DISTRICT		25. OPEN TO PUBLIC? YES () NO (X)		37. CONDITION INTERIOR Good EXTERIOR Good	
42. FURTHER DESCRIPTION OF IMPORTANT FEATURES This building also has undergone a lot of alterations, but has remained as the only one-story building on this half of the block. It has a reflective glass front over the lower half along with large plate glass windows.		26. LOCAL CONTACT PERSON OR ORGANIZATION Show-Me RPC			38. PRESERVATION UNDERWAY? YES () NO (X)
43. HISTORY AND SIGNIFICANCE This was a grocery for many years before the turn of the century, but by 1902 Vernaz Drugstore was at this location. Vernaz was here until 1929 when they moved up the block to 108 West Pine. In later years it became Dixie Cleaners and remained that for many years. It was the Western Auto store in 1936, before the Dixie Cleaners came in.		27. OTHER SURVEYS IN WHICH INCLUDED None			
44. DESCRIPTION OF ENVIRONMENT AND OUTBUILDINGS This is the sixth building on the south side of West Pine Street. It is a single story building with no outbuildings.		46. PREPARED BY Tom Christopher		5. OTHER NAME(S) Dixie Cleaners	
45. SOURCES OF INFORMATION Warrensburg Sanborn Maps: 1883, 1888, 1893, 1898, 1907, 1914, 1924. Warrensburg City Directories: 1895, 1900, 1912. Ed Strate, History of Vernaz, 1966.		47. ORGANIZATION Show-Me RPC			6. TOWNSHIP Johnson
		48. DATE 8/20/80			
		49. REVISION DATE(S)		SECTION 14	

PHOTO
MUST
BE
PROVIDED

Form #14

Page 2

Vacant (Key Discount)

Show-Me RPC

JO-AS-006-122



N. FAÇADE

West Pine Street

FORM #
PAGE

SHOW-ME RPC


25'

90'

NORTH



SCALE



1 BLOCK = 5 FEET



MISSOURI POST OFFICE ARCHITECTURAL/HISTORIC INVENTORY SURVEY FORM

80J00012

1. NO. 15		4. PRESENT LOCAL NAME(S) OR DESIGNATION(S) The Helping Hand <i>Walkers Cafe</i>		1. NO. 15
2. COUNTY Johnson		5. OTHER NAME(S)		
3. LOCATION OF NEGATIVES Show-Me RPC		JO-AS-006-123		
6. SPECIFIC LEGAL LOCATION TOWNSHIP _____ RANGE _____ SECTION _____ IF CITY OR TOWN, STREET ADDRESS 118 West Pine Street		16. THEMATIC CATEGORY		2. COUNTY Johnson
7. CITY OR TOWN IF RURAL, VICINITY Warrensburg		17. DATE(S) OR PERIOD Late 1860's		
8. DESCRIPTION OF LOCATION Holden's 2nd Addition West 1/2 of Lot 236 Block A		18. STYLE OR DESIGN Victorian Functional		
9. COORDINATES UTM LAT _____ LONG _____		19. ARCHITECT OR ENGINEER		4. PRESENT LOCAL NAME(S) OR DESIGNATION(S) The Helping Hand
		20. CONTRACTOR OR BUILDER		
		21. ORIGINAL USE, IF APPARENT Commercial		
10. SITE () BUILDING (X) STRUCTURE () OBJECT (X)		22. PRESENT USE Clothing Outlet		5. OTHER NAME(S)
11. ON NATIONAL REGISTER? YES () NO (X)		23. OWNERSHIP PUBLIC () PRIVATE (X)		
12. IS IT ELIGIBLE? YES () NO (X)		24. OWNER'S NAME AND ADDRESS IF KNOWN Jesus is Lord Ministries Stanford Shepard Rt 1, Bx 118, Odessa, MO		
13. PART OF ESTAB. HIST. DISTRICT? YES () NO (X)		25. OPEN TO PUBLIC? YES (X) NO ()		6. TOWNSHIP
14. DISTRICT POTENTIAL? YES () NO (X)		26. LOCAL CONTACT PERSON OR ORGANIZATION Show-Me RPC		
15. NAME OF ESTABLISHED DISTRICT		27. OTHER SURVEYS IN WHICH INCLUDED None		
42. FURTHER DESCRIPTION OF IMPORTANT FEATURES This building has a large hand-operated freight elevator that operates between the first and second floor. It has a pressed tin ceiling of a different design than is at 120 West Pine, and is not as ornate. The rear portion of this building was added on to between 1893 and 1898.		40. VISIBLE FROM PUBLIC ROAD? YES (X) NO ()		7. RANGE
43. HISTORY AND SIGNIFICANCE For many years this was a hardware store downstairs with a tin shop upstairs. J. M. Cheatham was still running a hardware store here in 1895. By 1907 it had become Taggarts Music Store, but soon afterwards it became a furniture store and it remained a furniture store until it's present use. W. F. Thomson had the furniture store in 1913.		41. DISTANCE FROM AND FRONTAGE ON ROAD		
44. DESCRIPTION OF ENVIRONMENT AND OUTBUILDINGS This building is the seventh building on the south side and faces north. It has no outbuildings associated with it.		PHOTO MUST BE PROVIDED		
45. SOURCES OF INFORMATION Warrensburg Sanborn Maps: 1883, 1888, 1893, 1898, 1907 1914, 1924 Warrensburg City Directories: 1895, 1900, 1912		46. PREPARED BY Tom Christopher		SECTION
		47. ORGANIZATION Show-Me RPC		
		48. DATE 8/22/80 49. REVISION DATE(S)		

JD-AS-006-123

Form #15
Page 2
The Helping Hand
Show-Me RPC



N. FACADE

West Pine Street

FORM #15

PAGE 3

The Helping Hand

SHOW-ME RPC

25'

90'

NORTH



SCALE



1 BLOCK = 5 FEET



1. NO. 36		4. PRESENT LOCAL NAME(S) OR DESIGNATION(S) Williams Furniture		1. NO. 36	
2. COUNTY Johnson		5. OTHER NAME(S)			2. COUNTY Johnson
3. LOCATION OF NEGATIVES Show-Me RPC					
6. SPECIFIC LEGAL LOCATION TOWNSHIP _____ RANGE _____ SECTION _____ IF CITY OR TOWN, STREET ADDRESS 119 West Pine Street		16. THEMATIC CATEGORY		28. NO. OF STORIES 2	
7. CITY OR TOWN IF RURAL, VICINITY Warrensburg		17. DATE(S) OR PERIOD 1870's		29. BASEMENT? YES () NO (X)	
8. DESCRIPTION OF LOCATION Holden's 2nd Addition West 1/2 of Lot 212 Block B		18. STYLE OR DESIGN		30. FOUNDATION MATERIAL Warrensburg Sandstone & Concrete	
		19. ARCHITECT OR ENGINEER		31. WALL CONSTRUCTION Brick	
		20. CONTRACTOR OR BUILDER		32. ROOF TYPE AND MATERIAL Flat, Built-up Tar	
		21. ORIGINAL USE, IF APPARENT		33. NO. OF BAYS FRONT SIDE	
		22. PRESENT USE Restaurant		34. WALL TREATMENT Plaster	
		23. OWNERSHIP PUBLIC () PRIVATE (X)		35. PLAN SHAPE Rectangular	
		24. OWNER'S NAME AND ADDRESS IF KNOWN Josephine Friedman P O Box 8173, Wainwright Sta. San Antonio, TX		36. CHANGES (EXPLAIN IN NO. 42) ADDITION () ALTERED (X) MOVED ()	
9. COORDINATES UTM LAT _____ LONG _____		25. OPEN TO PUBLIC? YES (X) NO ()		37. CONDITION INTERIOR Poor EXTERIOR Good	
10. SITE () BUILDING (X) STRUCTURE () OBJECT (X)		26. LOCAL CONTACT PERSON OR ORGANIZATION Show-Me RPC		38. PRESERVATION UNDERWAY? YES () NO (X)	
11. ON NATIONAL REGISTER? YES () NO (X)		27. OTHER SURVEYS IN WHICH INCLUDED None		39. ENDANGERED? BY WHAT? YES () NO (X)	
12. IS IT ELIGIBLE? YES () NO (X)				40. VISIBLE FROM PUBLIC ROAD? YES (X) NO ()	
13. PART OF ESTAB. YES () NO (X)				41. DISTANCE FROM AND FRONTAGE ON ROAD	
14. DISTRICT POTENTIAL? YES () NO (X)					
15. NAME OF ESTABLISHED DISTRICT					
42. FURTHER DESCRIPTION OF IMPORTANT FEATURES This two story building has been altered several times and has little similarity to the early pictures. It has three hinged windows on the second story south facade and a large plate glass window on the first story. The brickwork has all been redone.				5. OTHER NAME(S)	
43. HISTORY AND SIGNIFICANCE In 1883 this was a saloon with a painting establishment upstairs. By 1888 it was a meat market with a band room upstairs. By 1893 it was still a meat market with a photographer upstairs. Thomas Welch was running the meat market by 1895, but Wood & Warnick were the butchers in 1900. J.P Fields was the photographer upstairs in 1900, and he was located here for several years. Kelly and Warnick were running the meat shop in 1907. By 1912 it was Heberling and Mayes Meat Market. In later years it became a shoe store, a record shop, and then furniture storage.				6. TOWNSHIP	
44. DESCRIPTION OF ENVIRONMENT AND OUTBUILDINGS No outbuildings are associated with this building.				RANGE	
45. SOURCES OF INFORMATION Warrensburg City Directories: 1895, 1900, 1908, 1912 Warrensburg Sanborn Maps: 1883, 1888, 1893, 1898, 1907, 1914				SECTION	
46. PREPARED BY Tom Christopher					
47. ORGANIZATION Show-Me RPC					
48. DATE 9/5/80				49. REVISION DATE(S)	

JU-AS-006-124

Form #36

Page 2

Williams Furniture

Show-Me RPC



S. FACADE

FORM #36

PAGE 3

Williams Furniture

SHOW-ME RPC

22'

48'

25'

West Pine Street

NORTH



SCALE



1 BLOCK = 5 FEET



80 J00013

1. NO.		4. PRESENT LOCAL NAME(S) OR DESIGNATION(S)		1. NO.	
16		The Helping Hand Walkers Cafe		16	
2. COUNTY		5. OTHER NAME(S)		2. COUNTY	
Johnson		Hursh Furniture Store		Johnson	
3. LOCATION OF NEGATIVES		J0-AS-006-125		4. PRESENT LOCAL NAME(S) OR DESIGNATION(S)	
Show-Me RPC				The Helping Hand	
6. SPECIFIC LEGAL LOCATION		16. THEMATIC CATEGORY		28. NO. OF STORIES	
TOWNSHIP _____ RANGE _____ SECTION _____				2	
IF CITY OR TOWN, STREET ADDRESS		17. DATE(S) OR PERIOD		29. BASEMENT?	
120 West Pine Street		Late 1860's		YES (X) NO ()	
7. CITY OR TOWN IF RURAL, VICINITY		18. STYLE OR DESIGN		30. FOUNDATION MATERIAL	
Warrensburg		Victorian Functional		Warrensburg Sandstone	
8. DESCRIPTION OF LOCATION		19. ARCHITECT OR ENGINEER		31. WALL CONSTRUCTION	
Holden's 2nd Addition East 1/2 of Lot 235 Block A				Brick	
9. COORDINATES		20. CONTRACTOR OR BUILDER		32. ROOF TYPE AND MATERIAL	
UTM				Flat, Built-up Tar	
LAT		21. ORIGINAL USE, IF APPARENT		33. NO. OF BAYS	
LONG		Commercial		FRONT SIDE	
10. SITE () STRUCTURE ()		22. PRESENT USE		34. WALL TREATMENT	
BUILDING (X) OBJECT ()		Clothing Outlet		Brick	
11. ON NATIONAL REGISTER? YES () NO (X)		23. OWNERSHIP PUBLIC () PRIVATE (X)		35. PLAN SHAPE Irreg, Rec	
12. IS IT ELIGIBLE? YES () NO (X)		24. OWNER'S NAME AND ADDRESS IF KNOWN		36. CHANGES ADDITION () ALTERED () MOVED ()	
13. PART OF ESTAB. YES () NO (X)		Jesus is Lord Ministries Stanford Sheperd Rt 1, Bx 118, Odessa, MO		37. CONDITION Fair	
14. DISTRICT POTENTIAL? YES () NO (X)		25. OPEN TO PUBLIC? YES (X) NO ()		INTERIOR Fair	
15. NAME OF ESTABLISHED DISTRICT		26. LOCAL CONTACT PERSON OR ORGANIZATION		EXTERIOR Fair	
		Show-Me RPC		38. PRESERVATION UNDERWAY? YES () NO (X)	
		27. OTHER SURVEYS IN WHICH INCLUDED		39. ENDANGERED? BY WHAT? YES () NO (X)	
		None		40. VISIBLE FROM PUBLIC ROAD? YES (X) NO ()	
				41. DISTANCE FROM AND FRONTAGE ON ROAD	
42. FURTHER DESCRIPTION OF IMPORTANT FEATURES					
The wide wood flooring upstairs is possibly original, and there are possible traces of machinery mounts. A small hand elevator operates between the basement and the first floor. The first story ceiling is a pressed ornate tin ceiling with some of the original hanging light fixtures. Two star turnbuckles are still existent on the north facade. There are three windows on the north facade (Cont'd Pg 2)				PHOTO MUST BE PROVIDED	
43. HISTORY AND SIGNIFICANCE					
A large fire on December 24, 1866 consumed many of the business houses on West Pine Street, and this was one of the first to rebuild. Edward L. DeGarmo established the Warrensburg Woolen Mills in this building in 1867, and it worked up to 200 pounds of wool per day. They bought 30,000 pounds per year for yarn. The mill was in operation until 1886, and then Mr. DeGarmo went into the dry goods business. He continued in this with his son until after 1895. By 1900 this was a grocery run by C.R. Markward with ladies tailoring and dressmaking upstairs by Mrs. M.E. Morse and Mrs. Skaggs. It continued as a grocery until becoming Hursh Furniture, and finally clothing.					
44. DESCRIPTION OF ENVIRONMENT AND OUTBUILDINGS					
This is the second building east of Bernard Street (no longer a street) on the south side of Pine. No outbuildings are associated with it.					
45. SOURCES OF INFORMATION		46. PREPARED BY		5. OTHER NAME(S)	
Warrensburg Sanborn Maps: 1883, 1888, 1893, 1898, 1907, 1914, 1924. Warrensburg City Directory: 1895, 1900, 1912. Portrait and Biographical Record of Johnson & Pettis County, 1895. Personal Interview with Leland Markward, August 15, 1980		Tom Christopher		Hursh Furniture	
		47. ORGANIZATION		6. TOWNSHIP	
		Show-Me RPC		RANGE	
		48. DATE		SECTION	
		8/22/80			
		49. REVISION DATE(S)			

#42

upstairs and each window head consists of three rows of header bricks and one row of vertical stretcher bricks in a gradual arch. The lower window is a large plate glass window. A portion of the rear of this building was removed between 1893 and 1898, but by 1907 it had been lengthened again to the present length.



S. FACADE



N. FACADE

FORM #16
 PAGE 3 *Walker's Cafe*
The Helping Hand
 SHOW-ME-RPC



NORTH



SCALE



1 BLOCK = 10 FEET





MISSOURI OFFICE OF HISTORIC PRESERVATION

ARCHITECTURAL/HISTORIC INVENTORY SURVEY FORM

80J00032

1. NO.		4. PRESENT LOCAL NAME(S) OR DESIGNATION(S)		1. NO. 35
2. COUNTY Johnson		Garrison's Restaurants		
3. LOCATION OF NEGATIVES Show-Me RPC		5. OTHER NAME(S)		
6. SPECIFIC LEGAL LOCATION TOWNSHIP _____ RANGE _____ SECTION _____ IF CITY OR TOWN, STREET ADDRESS 121 West Pine Street		16. THEMATIC CATEGORY 17. DATE(S) OR PERIOD 1870's		2. COUNTY Johnson
7. CITY OR TOWN Warrensburg		18. STYLE OR DESIGN Victorian Functional		
8. DESCRIPTION OF LOCATION Holden's 2nd Addition East 1/2 of Lot 211 Block B		19. ARCHITECT OR ENGINEER		
9. COORDINATES LAT _____ LONG _____		20. CONTRACTOR OR BUILDER		4. PRESENT LOCAL NAME(S) OR DESIGNATION(S) Garrison's Restaurant
10. SITE () BUILDING (x)		21. ORIGINAL USE, IF APPARENT		
11. ON NATIONAL REGISTER? YES () NO (x)		22. PRESENT USE Restaurant		
12. IS IT ELIGIBLE? YES () NO (x)		23. OWNERSHIP PUBLIC (x) PRIVATE ()		5. OTHER NAME(S)
13. PART OF ESTAB. HIST. DISTRICT? YES () NO (x)		24. OWNER'S NAME AND ADDRESS IF KNOWN David McQuitty & John Guin P O Box 83, Warrensburg		
14. DISTRICT POTENTIAL? YES () NO (x)		25. OPEN TO PUBLIC? YES (x) NO ()		
15. NAME OF ESTABLISHED DISTRICT		26. LOCAL CONTACT PERSON OR ORGANIZATION Show-Me RPC		6. TOWNSHIP RANGE SECTION
42. FURTHER DESCRIPTION OF IMPORTANT FEATURES This building has also been repainted with some of the detail being brought out by contrasting colors. Four star turnbuckles are good examples of this on the south facade. Shutters and a shake canopy are also recent additions. This building is slightly taller than the adjoining building on the west.		27. OTHER SURVEYS IN WHICH INCLUDED None		
43. HISTORY AND SIGNIFICANCE This two story building was a grocery/bakery building for many years, evolving through several people. F.A. Horney was the baker here in 1895, Taggart was the one in 1900, but by 1907 William Porter was the baker at this address and remained as such for several years.		40. VISIBLE FROM PUBLIC ROAD? YES (x) NO ()		
44. DESCRIPTION OF ENVIRONMENT AND OUTBUILDINGS No outbuilding is associated with this building although at one time an oven was located to the rear.		41. DISTANCE FROM AND FRONTAGE ON ROAD		6. TOWNSHIP RANGE SECTION
45. SOURCES OF INFORMATION Warrensburg Sanborn Maps: 1883, 1888, 1898, 1893, 1907, 1914, 1924 Warrensburg City Directories: 1895, 1900, 1908, 1912		46. PREPARED BY Tom Christopher		
		47. ORGANIZATION Show-Me RPC		
		48. DATE 8/28/80		
		49. REVISION DATE(S)		

JO-AS-006-126

28. NO. OF STORIES 2
29. BASEMENT? YES () NO (x)
30. FOUNDATION MATERIAL
Warrensburg Sandstone & concrete

31. WALL CONSTRUCTION
Brick
32. ROOF TYPE AND MATERIAL
Flat, Built-up Tar
33. NO. OF BAYS
FRONT SIDE
34. WALL TREATMENT
Plaster
35. PLAN SHAPE
Rectangular

36. CHANGES (EXPLAIN IN NO. 42)
ADDITION (x)
ALTERED (x)
MOVED ()
37. CONDITION
INTERIOR Good
EXTERIOR Good

38. PRESERVATION UNDERWAY? YES () NO (x)
39. ENDANGERED? BY WHAT? YES () NO (x)

40. VISIBLE FROM PUBLIC ROAD? YES (x) NO ()

41. DISTANCE FROM AND FRONTAGE ON ROAD

PHOTO MUST BE PROVIDED

JO AS 006-126

Form #35

Page 2

Garrison's Restaurants

Show-Me RPC



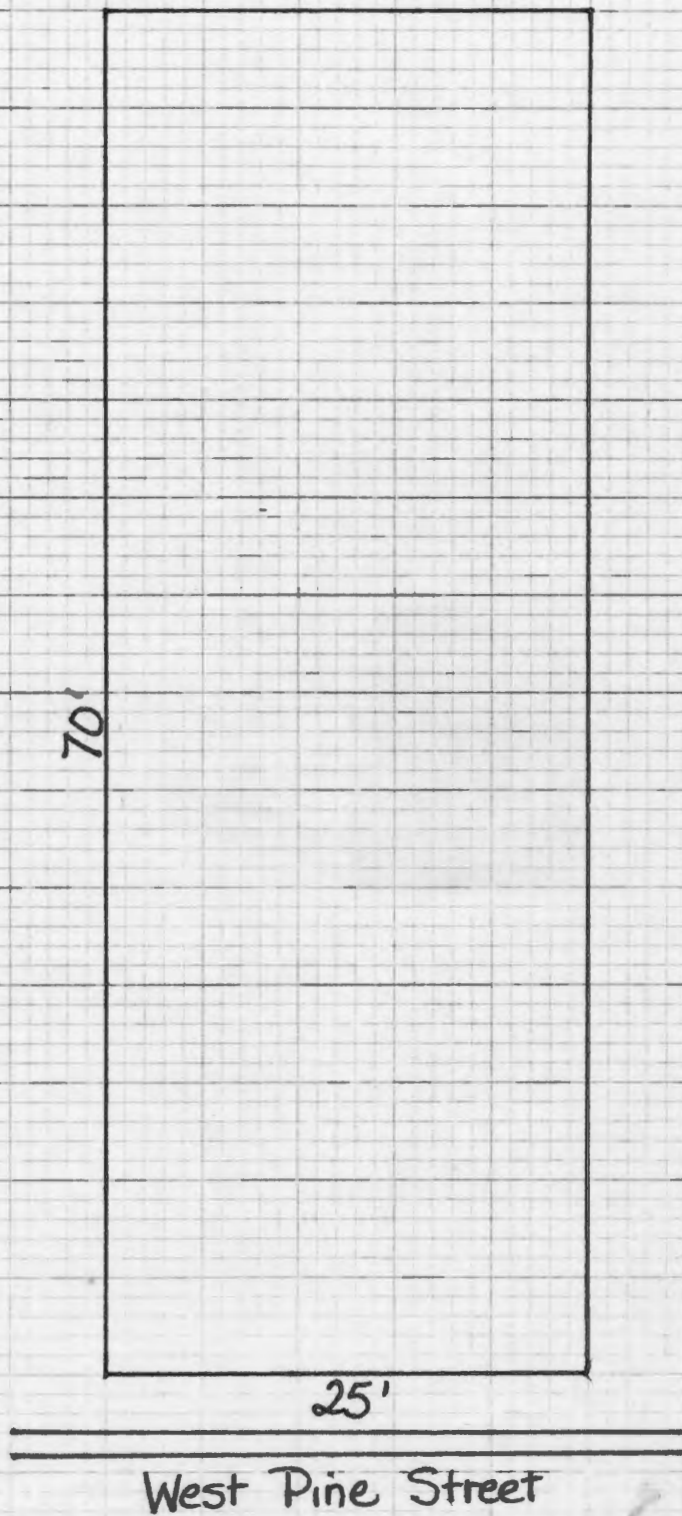
S. FACADE

FORM #35

PAGE 3

Garrison's

SHOW-ME RPC



NORTH



SCALE



1 BLOCK = 5 FEET



MISSOURI OFFICE OF HISTORIC PRESERVATION

ARCHITECTURAL/HISTORIC INVENTORY SURVEY FORM

80J00014

1. NO. 17		4. PRESENT LOCAL NAME(S) OR DESIGNATION(S) Carter's TV and Appliance		17	2. COUNTY Johnson	4. PRESENT LOCAL NAME(S) OR DESIGNATION(S) Carter's TV and Appliance			
2. COUNTY Johnson		5. OTHER NAME(S)							
3. LOCATION OF NEGATIVES Show-Me RPC		JO-AS-006-127							
6. SPECIFIC LEGAL LOCATION TOWNSHIP _____ RANGE _____ SECTION _____ IF CITY OR TOWN, STREET ADDRESS 122 West Pine Street		16. THEMATIC CATEGORY 17. DATE(S) OR PERIOD 1897		Johnson	28. NO. OF STORIES 2	29. BASEMENT? YES (X) NO ()			
7. CITY OR TOWN IF RURAL, VICINITY Warrensburg		18. STYLE OR DESIGN Richardsonian Romanesque					30. FOUNDATION MATERIAL Warrensburg Sandstone		
8. DESCRIPTION OF LOCATION Holden's 2nd Addition West 1/2 of Lot 235 Block A		19. ARCHITECT OR ENGINEER						31. WALL CONSTRUCTION Warrensburg Sandstone	
		20. CONTRACTOR OR BUILDER							
		21. ORIGINAL USE, IF APPARENT Bank							32. ROOF TYPE AND MATERIAL Flat
		22. PRESENT USE Commercial-Appliance Sales							
23. OWNERSHIP PUBLIC () PRIVATE (X)		33. NO. OF BAYS FRONT SIDE							
24. OWNER'S NAME AND ADDRESS IF KNOWN Mrs. R. M. Hursh 322 W. South, Warrensburg									
25. OPEN TO PUBLIC? YES (X) NO ()			34. WALL TREATMENT Plaster & Panel						
26. LOCAL CONTACT PERSON OR ORGANIZATION Show-Me RPC									
27. OTHER SURVEYS IN WHICH INCLUDED None				35. PLAN SHAPE Rectangle					
28. FURTHER DESCRIPTION OF IMPORTANT FEATURES This building has a rough faced course ashlar finish on the north facade. Originally it had a large, round, segmental arched entry with relieving round, arched windows on each side. These were removed many years ago and there is no trace of them now. A large window on the lower northwest corner has been boarded up. All (Cont'd pg. 2)					36. CHANGES (EXPLAIN IN NO. 42) ADDITION () ALTERED (X) MOVED ()				
43. HISTORY AND SIGNIFICANCE On the 1883 Sanborn maps, a building showing as an Adventers Church was here. By 1888 it had become a dry goods store with a G.A.R. hall upstairs. Drake Brothers were still running a dry goods store in 1895. The building was changed by 1898 and it was the Commercial Bank with a grain warehouse in the rear. By 1900 the building housed a bank (Commercial), grains (J. H. Lampkin), a dentist (M.D. Hamisfar), insurance agents (Patton and Rosenthal), and a Justice of the Peace (J.W. Brown). The bank was still here in 1907, but by 1912 the Commercial Bank had moved to 107 North Holden St. (Cont'd Page 2)						37. CONDITION INTERIOR Good EXTERIOR Good			
44. DESCRIPTION OF ENVIRONMENT AND OUTBUILDINGS This building faces West Pine Street on the north and what was Bernard Street is on the west. It is now a dead end alley and no longer known as Bernard Street. No outbuildings are associated with this building.							38. PRESERVATION UNDERWAY? YES () NO (X)		
45. SOURCES OF INFORMATION Warrensburg Sanborn Maps: 1883, 1888, 1893, 1898, 1907, 1914, 1924. Warrensburg City Directories: 1895, 1900, 1912. Personal Interviews: Lonne DesCombes, August 16, 1980; Ralph Luvin, August 9, 1980								39. ENDANGERED? BY WHAT? YES () NO (X)	
46. PREPARED BY Tom Christopher									40. VISIBLE FROM PUBLIC ROAD? YES (X) NO ()
47. ORGANIZATION Show-Me RPC		41. DISTANCE FROM AND FRONTAGE ON ROAD							
48. DATE 8/21/80									
49. REVISION DATE(S)									

Form #17

Page 2

Carter's TV & Appliance

Show-Me RPC

#42

side windows have been bricked over. Short squat chimneys are present as are pilasters with enriched capitals. Four windows are on the north facade of the second story, but the lower story has a large plate glass window. The south facade has some of the windows bricked over and a large rear dock door also has been bricked over. The basement was enlarged over twenty years ago when some remodeling took place.

#43

By 1914 a grocery store was in the building with Gus Luvin having a print shop upstairs. Lonna DesCombes ran "The Auto Shop" here in 1917 and sold Overland and Dart cars. It later became Wampler's Peoples Hardware and continued as such through the early 1930's. It became Midwest Auto in the 1950's.



N. FACADE



W. & S. FACADE



N. & W. FACADE

West Pine Street

JO-AS-006-127

FORM #17
PAGE 3
Carter's TV
SHOW-ME RPC

25'

Bernard Street

96'

NORTH



SCALE



1 BLOCK = 5 FEET







MISSOURI OFFICE OF HISTORIC PRESERVATION
ARCHITECTURAL/HISTORIC INVENTORY SURVEY FORM

80J00031

1. NO. 34		4. PRESENT LOCAL NAME(S) OR DESIGNATION(S) Garrison's Restaurant #1		1. NO. 34
2. COUNTY Johnson		5. OTHER NAME(S)		
3. LOCATION OF NEGATIVES Show-Me RPC				
6. SPECIFIC LEGAL LOCATION TOWNSHIP _____ RANGE _____ SECTION _____ IF CITY OR TOWN, STREET ADDRESS 123 West Pine Street		16. THEMATIC CATEGORY		2. COUNTY Johnson
7. CITY OR TOWN IF RURAL, VICINITY Warrensburg		17. DATE(S) OR PERIOD 1870's		
8. DESCRIPTION OF LOCATION Holden's 2nd Addition West 1/2 of Lot 211 Block B		18. STYLE OR DESIGN Victorian Functional		
9. COORDINATES UTM LAT _____ LONG _____		19. ARCHITECT OR ENGINEER		4. PRESENT LOCAL NAME(S) OR DESIGNATION(S) Garrison's Restaurant
		20. CONTRACTOR OR BUILDER		
		21. ORIGINAL USE, IF APPARENT		
		22. PRESENT USE Restaurant		
10. SITE () BUILDING (X) STRUCTURE () OBJECT ()		23. OWNERSHIP PUBLIC () PRIVATE (X)		5. OTHER NAME(S)
11. ON NATIONAL REGISTER? YES () NO (X)		24. OWNER'S NAME AND ADDRESS IF KNOWN David & Kristine McQuitty P O Box 83, Warrensburg		
12. IS IT ELIGIBLE? YES () NO (X)		25. OPEN TO PUBLIC? YES (X) NO ()		
13. PART OF ESTAB. YES () NO (X)		26. LOCAL CONTACT PERSON OR ORGANIZATION Show-Me RPC		
14. DISTRICT POTENTIAL? YES () NO (X)		27. OTHER SURVEYS IN WHICH INCLUDED None		6. TOWNSHIP RANGE SECTION
15. NAME OF ESTABLISHED DISTRICT				
42. FURTHER DESCRIPTION OF IMPORTANT FEATURES This building has been repainted with some of the details brought out by the use of contrasting colors. Shutters have been added as has a shake shingle canopy. The first floor front has been completely reworked with wood and brick.		PHOTO MUST BE PROVIDED		
43. HISTORY AND SIGNIFICANCE In 1883 this was dry goods store, but by 1888 it was a grocery. In 1893 a cabinet maker had moved into it and also it was a marble shop. Ramsey and Houston Clothiers were at this address in 1895, as was a shoemaker, A.A. Badger. In 1898 it housed a tin shop. By 1900 Farley Brothers had established their marble shop here and they were still there in 1907. By 1914 R.T. McRay was running a dry cleaning shop upstairs and a tailor was downstairs. It was the J.B. Allen Meat Market in the 1920's, and J.L. DesCombes was a machinist at this location in the mid 1930's.				
44. DESCRIPTION OF ENVIRONMENT AND OUTBUILDINGS There is a walkway from West Pine to West Culton on the west side of this building. An alley is on the north and W. Pine on the south. Early maps show a small building to the rear. (Cont'd Page 2)		46. PREPARED BY Tom Christopher		7. TOWNSHIP RANGE SECTION
45. SOURCES OF INFORMATION Warrensburg Sanborn Maps: 1883, 1888, 1893, 1898, 1907, 1914, 1924 Warrensburg City Directories: 1895, 1900, 1912		47. ORGANIZATION Show-Me RPC		
		48. DATE 8/25/80 49. REVISION DATE(S)		

Form #34

Page 2

Garrison's Restaurant

Show-Me RPC

#44

next to the alley, but it's no longer present.




S.FACADE

FORM #34
PAGE 3

Garrison's


SHOW-ME RPC



NORTH



SCALE



1 BLOCK = 5 FEET



MISSOURI OFFICE OF HISTORIC PRESERVATION

ARCHITECTURAL/HISTORIC INVENTORY SURVEY FORM

80J00030

1. NO. 33		4. PRESENT LOCAL NAME(S) OR DESIGNATION(S) Williams Furniture Storage		1. NO. 33	
2. COUNTY Johnson		5. OTHER NAME(S)		2. COUNTY Johnson	
3. LOCATION OF NEGATIVES Show-Me RPC				3. LOCATION OF NEGATIVES Show-Me RPC	
6. SPECIFIC LEGAL LOCATION TOWNSHIP _____ RANGE _____ SECTION _____ IF CITY OR TOWN, STREET ADDRESS 125 West Pine Street		16. THEMATIC CATEGORY 17. DATE(S) OR PERIOD ca 1880		28. NO. OF STORIES 1 29. BASEMENT? YES () NO (X)	
7. CITY OR TOWN IF RURAL, VICINITY Warrensburg		18. STYLE OR DESIGN		30. FOUNDATION MATERIAL Concrete & Sandstone	
8. DESCRIPTION OF LOCATION Holden's 2nd Addition East 1/2 of Lot 210 Block B		19. ARCHITECT OR ENGINEER		31. WALL CONSTRUCTION Brick	
		20. CONTRACTOR OR BUILDER		32. ROOF TYPE AND MATERIAL Flat, Built-Up Tar	
		21. ORIGINAL USE, IF APPARENT		33. NO. OF BAYS FRONT SIDE	
		22. PRESENT USE Furniture Storage		34. WALL TREATMENT Wall Boards & Unfinished	
		23. OWNERSHIP PUBLIC () PRIVATE (X)		35. PLAN SHAPE Rectangular	
		24. OWNER'S NAME AND ADDRESS IF KNOWN Garland Williams 405 Zoll, Warrensburg		36. CHANGES (EXPLAIN IN NO. 42) ADDITION (X) ALTERED (X) MOVED ()	
9. COORDINATES UTM LAT LONG		25. OPEN TO PUBLIC? YES () NO (X)		37. CONDITION INTERIOR Good EXTERIOR Good	
10. SITE () BUILDING (X) STRUCTURE () OBJECT ()		26. LOCAL CONTACT PERSON OR ORGANIZATION Show-Me RPC		38. PRESERVATION UNDERWAY? YES () NO (X)	
11. ON NATIONAL REGISTER? YES () NO (X)		27. OTHER SURVEYS IN WHICH INCLUDED None		39. ENDANGERED? BY WHAT? YES () NO (X)	
12. IS IT ELIGIBLE? YES () NO (X)				40. VISIBLE FROM PUBLIC ROAD? YES (X) NO ()	
13. PART OF ESTAB. HIST. DISTRICT? YES () NO (X)				41. DISTANCE FROM AND FRONTAGE ON ROAD	
14. DISTRICT POTENTIAL? YES () NO (X)					
15. NAME OF ESTABLISHED DISTRICT					
42. FURTHER DESCRIPTION OF IMPORTANT FEATURES This building has been altered and has a large shake shingle canopy.				5. OTHER NAME(S) PHOTO MUST BE PROVIDED	
43. HISTORY AND SIGNIFICANCE This store was a grocery store by 1883, and was still a grocery store in 1914. It was Ross Brothers Grocery for many of these years. It became Kinyon's Cash Grocery and continued as this into the 1930's. Since then it has been TV Sales, hardware, and is currently being used for furniture storage.					
44. DESCRIPTION OF ENVIRONMENT AND OUTBUILDINGS This building at one time had an alley on the north and an alley on the east, but the one on the east has been made into a walkway connecting West Pine with West Culton					
45. SOURCES OF INFORMATION Warrensburg Sanborn Maps: 1883, 1888, 1893, 1898, 1907, 1914, 1924					
46. PREPARED BY Tom Christopher					
47. ORGANIZATION Show-Me RPC					
48. DATE 8/25/80					
49. REVISION DATE(S)					

JO-AS-006-129

Form #33

Page 2

Williams Furniture Storage

Show-Me RPC



S. FACADE

JO-AS-006-129

FORM #33

PAGE 3

Williams Furniture

SHOW-ME RPC

90'

25'

West Pine Street

NORTH



SCALE



1 BLOCK = 5 FEET



MISSOURI OFFICE OF HISTORIC PRESERVATION

ARCHITECTURAL/HISTORIC INVENTORY SURVEY FORM

80J00015

1. NO. 18		4. PRESENT LOCAL NAME(S) OR DESIGNATION(S) Bodie's Tavern /Left 1/2 (East)		1. NO. 18	
2. COUNTY Johnson		5. OTHER NAME(S) Good News Feed Store			2. COUNTY Johnson
3. LOCATION OF NEGATIVES Show-Me RPC		JO-AS-006-130			
6. SPECIFIC LEGAL LOCATION TOWNSHIP _____ RANGE _____ SECTION _____ IF CITY OR TOWN, STREET ADDRESS 126 West Pine Street		16. THEMATIC CATEGORY 17. DATE(S) OR PERIOD 1880's		28. NO. OF STORIES 2	
7. CITY OR TOWN IF RURAL, VICINITY Warrensburg		18. STYLE OR DESIGN Victorian Functional			29. BASEMENT? YES (X) NO ()
8. DESCRIPTION OF LOCATION Holden's 2nd Addition West 1/2 of Lot 234 Block A		19. ARCHITECT OR ENGINEER			30. FOUNDATION MATERIAL Warrensburg Sandstone and concrete
9. COORDINATES LAT _____ LONG _____		20. CONTRACTOR OR BUILDER		31. WALL CONSTRUCTION Brick and Stone	
10. SITE () BUILDING (X)		21. ORIGINAL USE, IF APPARENT Carriage Repository		32. ROOF TYPE AND MATERIAL Flat, Built-up Tar	
11. ON NATIONAL REGISTER? YES () NO (X)		22. PRESENT USE Tavern		33. NO. OF BAYS FRONT _____ SIDE _____	
12. IS IT ELIGIBLE? YES () NO (X)		23. OWNERSHIP PUBLIC () PRIVATE (X)		34. WALL TREATMENT Plaster and Panel	
13. PART OF ESTAB. HIST. DISTRICT? YES () NO (X)		24. OWNER'S NAME AND ADDRESS IF KNOWN Mike and Donna Bodenhammer 126 W. Pine, Warrensburg		35. PLAN SHAPE Rectangular	
14. DISTRICT POTENTIAL? YES () NO (X)		25. OPEN TO PUBLIC? YES (X) NO ()		36. CHANGES (EXPLAIN IN NO. 42) ADDITION () ALTERED (X) MOVED ()	
15. NAME OF ESTABLISHED DISTRICT		26. LOCAL CONTACT PERSON OR ORGANIZATION Show-Me RPC		37. CONDITION INTERIOR Fair EXTERIOR Fair	
16. NAME OF ESTABLISHED DISTRICT		27. OTHER SURVEYS IN WHICH INCLUDED None		38. PRESERVATION UNDERWAY? YES () NO (X)	
42. FURTHER DESCRIPTION OF IMPORTANT FEATURES This building has pilasters up both corners which are made of a sandstone. It has two dock doors on the east facade, one being halfway back and the other one near the rear. One other door and window are also located near the rear dock also. The large front windows have been boarded and bricked over and the upper part is altered also. This building was lengthened between 1914 and 1924.		43. HISTORY AND SIGNIFICANCE In 1883 a carriage repository was located here and was about the only building on this end of the block on the south side of West Pine Street. It was still being used for carriages and wagons in 1888. By 1893 the Post Office was at this location and it was still being used for that in 1907. It was a vacant building by 1914, but soon after that it became the Warrensburg Bottling Works, being run by H.B. Statton in 1916. They bottled 17 flavors of soda water. In later years it became the Good News Feed Store being run by Charles Hagermier in the 1920's and 30's. After this it was run by Fred Weinrich.		6. OTHER NAME(S) Good News Feed Store	
44. DESCRIPTION OF ENVIRONMENT AND OUTBUILDINGS No outbuildings are associated with this one, but since Bernard Street (not a through street now) is on the east it had a good dock loading area.		45. SOURCES OF INFORMATION Warrensburg Sanborn Maps: 1883, 1888, 1893, 1898, 1907, 1914, 1924 Warrensburg City Directories: 1895, 1900, 1907. Personal Interview: Hugh Reynolds, September 5, 1980			
46. PREPARED BY Tom Christopher		47. ORGANIZATION Show-Me RPC			
48. DATE 8/21/80		49. REVISION DATE(S)		7. TOWNSHIP Johnson	
48. DATE 8/21/80		49. REVISION DATE(S)		8. RANGE	
48. DATE 8/21/80		49. REVISION DATE(S)		9. SECTION	

JO AS-006-130

Form #18
Page 2
Bodie's Tavern
Show-Me RPC



N. FACADE



E. FACADE

West Pine Street

JO-AS-006-130

FORM # 18

PAGE 3

Bodie's Tavern

SHOW-ME RPC

25'


98'

Bernard Street

NORTH



SCALE



1 BLOCK = 5 FEET





MISSOURI OFFICE OF HISTORIC PRESERVATION

ARCHITECTURAL/HISTORIC INVENTORY SURVEY FORM

80J00029

1. NO. <div style="text-align: center;">32</div>		4. PRESENT LOCAL NAME(S) OR DESIGNATION(S) <div style="text-align: center;">Williams Furniture Storage</div>		1. NO. 32
2. COUNTY <div style="text-align: center;">Johnson</div>		5. OTHER NAME(S) <div style="text-align: center;">JO-AS-006-131</div>		2. COUNTY Johnson
3. LOCATION OF NEGATIVES <div style="text-align: center;">Show-Me RPC</div>				4. PRESENT LOCAL NAME(S) OR DESIGNATION(S) Williams Furniture Storage
6. SPECIFIC LEGAL LOCATION TOWNSHIP _____ RANGE _____ SECTION _____ IF CITY OR TOWN, STREET ADDRESS <div style="text-align: center;">127 West Pine Street</div>		16. THEMATIC CATEGORY <div style="text-align: center;">ca 1880</div>		2. NO. OF STORIES 1
7. CITY OR TOWN IF RURAL, VICINITY <div style="text-align: center;">Warrensburg</div>		17. DATE(S) OR PERIOD		29. BASEMENT? YES () NO (X)
8. DESCRIPTION OF LOCATION <div style="text-align: center;">Holden's 2nd Addition West 1/2 of Lot 210 Block B</div>		18. STYLE OR DESIGN		30. FOUNDATION MATERIAL Concrete/Sandstone
		19. ARCHITECT OR ENGINEER		31. WALL CONSTRUCTION Brick
		20. CONTRACTOR OR BUILDER		32. ROOF TYPE AND MATERIAL Flat
		21. ORIGINAL USE, IF APPARENT		33. NO. OF BAYS FRONT _____ SIDE _____
		22. PRESENT USE <div style="text-align: center;">Furniture Storage</div>		34. WALL TREATMENT Panel
		23. OWNERSHIP PUBLIC () PRIVATE (X)		35. PLAN SHAPE Rectangle
		24. OWNER'S NAME AND ADDRESS IF KNOWN <div style="text-align: center;">Garland Williams 405 Zoll, Warrensburg</div>		36. CHANGES (EXPLAIN IN NO. 42) ADDITION (X) ALTERED (X) MOVED ()
		25. OPEN TO PUBLIC? YES () NO (X)		37. CONDITION INTERIOR _____ Good EXTERIOR _____ Good
9. COORDINATES UTM LAT _____ LONG _____		26. LOCAL CONTACT PERSON OR ORGANIZATION <div style="text-align: center;">Show-Me RPC</div>		38. PRESERVATION UNDERWAY? YES () NO (X)
10. SITE () BUILDING (X) STRUCTURE () OBJECT ()		27. OTHER SURVEYS IN WHICH INCLUDED <div style="text-align: center;">None</div>		39. ENDANGERED? BY WHAT? YES () NO (X)
11. ON NATIONAL REGISTER? YES () NO (X)				40. VISIBLE FROM PUBLIC ROAD? YES (X) NO ()
12. IS IT ELIGIBLE? YES () NO (X)				41. DISTANCE FROM AND FRONTAGE ON ROAD
13. PART OF ESTAB. HIST. DISTRICT? YES () NO (X)				
14. DISTRICT POTENTIAL? YES () NO (X)				
15. NAME OF ESTABLISHED DISTRICT				
42. FURTHER DESCRIPTION OF IMPORTANT FEATURES <div style="text-align: center;">This building has a new front, including a shake shingle canopy. It is the shortest building on the block depth-wise. The north facade has some of the original features.</div>				<div style="border: 1px solid black; padding: 20px; width: 100px; margin: 0 auto;"> PHOTO MUST BE PROVIDED </div>
43. HISTORY AND SIGNIFICANCE <div style="text-align: center;">In 1883 this short one story building was being used as a wagon shop. By 1888 it was a blacksmith shop and it was still being used as this at the turn of the century. August Giehl was the main occupant during this period. By 1907 it was a second hand store and by 1914 it was a second hand store being run by Nash and Thomson. It remained a furniture operation for many years after this.</div>				
44. DESCRIPTION OF ENVIRONMENT AND OUTBUILDINGS <div style="text-align: center;">No outbuildings are associated with this building.</div>				
45. SOURCES OF INFORMATION <div style="text-align: center;">Warrensburg Sanborn Maps: 1883, 1888, 1893, 1898, 1907 1914, 1924 Warrensburg City Directories: 1895, 1900, 1912</div>				46. PREPARED BY Tom Christopher
				47. ORGANIZATION Show-Me RPC
				48. DATE 49. REVISION DATE(S) 8/25/80

1. NO. 32
2. COUNTY Johnson
4. PRESENT LOCAL NAME(S) OR DESIGNATION(S) Williams Furniture Storage
5. TOWNSHIP
RANGE
SECTION

JO-AS-006-131

Form #32

Page 2

Williams Furniture Storage

Show-Me RPC




S. FACADE



N. FACADE

FORM # 32
PAGE 3
Williams Furniture
SHOW-ME RPC



1 BLOCK = 5 FEET





MISSOURI OFFICE OF HISTORIC PRESERVATION

ARCHITECTURAL/HISTORIC INVENTORY SURVEY FORM

80J00016

1. NO. 19		4. PRESENT LOCAL NAME(S) OR DESIGNATION(S) Bodie's Tavern/Right 1/2 (West)		1. NO. 19 COUNTY Johnson PRESENT LOCAL NAME(S) OR DESIGNATION(S) Bodie's Tavern (Right 1/2)
2. COUNTY Johnson		5. OTHER NAME(S) Jo-A5-006-132		
3. LOCATION OF NEGATIVES Show-Me RPC				
6. SPECIFIC LEGAL LOCATION TOWNSHIP _____ RANGE _____ SECTION _____ IF CITY OR TOWN, STREET ADDRESS 128 West Pine Street		16. THEMATIC CATEGORY 17. DATE(S) OR PERIOD 1880's		2. NO. OF STORIES 1 29. BASEMENT? YES (X) NO () 30. FOUNDATION MATERIAL Warrensburg Sandstone 31. WALL CONSTRUCTION Brick and Stone 32. ROOF TYPE AND MATERIAL Flat, Built-up Tar 33. NO. OF BAYS FRONT SIDE 34. WALL TREATMENT Plaster and Panel 35. PLAN SHAPE Rectangular
7. CITY OR TOWN IF RURAL, VICINITY Warrensburg		18. STYLE OR DESIGN Victorian Functional		
8. DESCRIPTION OF LOCATION Holden's 2nd Addition East 1/2 of Lot 233 Block A		19. ARCHITECT OR ENGINEER 20. CONTRACTOR OR BUILDER 21. ORIGINAL USE, IF APPARENT Carriage Repository 22. PRESENT USE Tavern		
9. COORDINATES UTM LAT _____ LONG _____		23. OWNERSHIP PUBLIC () PRIVATE (X) 24. OWNER'S NAME AND ADDRESS IF KNOWN Mike and Donna Bodenhamer 126 W. Pine, Warrensburg		4. PRESENT LOCAL NAME(S) OR DESIGNATION(S) Bodie's Tavern (Right 1/2) 36. CHANGES (EXPLAIN IN NO. 42) ADDITION () ALTERED (X) MOVED () 37. CONDITION INTERIOR Fair EXTERIOR Fair 38. PRESERVATION UNDERWAY? YES () NO (X) 39. ENDANGERED? BY WHAT? YES () NO (X) 40. VISIBLE FROM PUBLIC ROAD? YES (X) NO () 41. DISTANCE FROM AND FRONTAGE ON ROAD
10. SITE () BUILDING (X) STRUCTURE () OBJECT ()		25. OPEN TO PUBLIC? YES (X) NO ()		
11. ON NATIONAL REGISTER? YES () NO (X)		26. LOCAL CONTACT PERSON OR ORGANIZATION Show-Me RPC		
12. IS IT ELIGIBLE? YES () NO (X)		27. OTHER SURVEYS IN WHICH INCLUDED None		5. OTHER NAME(S)
13. PART OF ESTAB. HIST. DISTRICT? YES () NO (X)				
14. DISTRICT POTENTIAL? YES () NO (X)				
15. NAME OF ESTABLISHED DISTRICT				6. TOWNSHIP RANGE SECTION
42. FURTHER DESCRIPTION OF IMPORTANT FEATURES Pilasters are at each corner of this building which separates it from the other buildings. The front windows have been boarded up and a false front extends across the upper half.		PHOTO MUST BE PROVIDED		
43. HISTORY AND SIGNIFICANCE In 1883 this was part of a carriage repository and it remained this until about 1890. By 1893 a furniture store was here and by 1895 J.B. Goode had a music store here and it didn't change until the turn of the century. In 1900 VanMatre and Shepard had established the Standard-Herald paper at this location. They were still publishing at this address in 1914, but it had become a store by 1924.				
44. DESCRIPTION OF ENVIRONMENT AND OUTBUILDINGS This is the second building in a row of five that are very similar. No outbuildings are associated with it.				6. TOWNSHIP RANGE SECTION
45. SOURCES OF INFORMATION Warrensburg Sanborn Maps: 1883, 1888, 1893, 1898, 1907, 1914, 1924 Warrensburg City Directories: 1895, 1900, 1912.		46. PREPARED BY Tom Christopher		
		47. ORGANIZATION Show-Me RPC		
		48. DATE 8/20/80		49. REVISION DATE(S)

JO-AS-006-132

Form #19
Page 2
Bodie's Tavern
Show-Me RPC



N. FACADE

FORM #19

PAGE 3

Bodie's Tavern

SHOW-ME RPC

West Pine Street


25'

71'

NORTH



SCALE



1 BLOCK = 5 FEET



MISSOURI OFFICE OF HISTORIC PRESERVATION
ARCHITECTURAL/HISTORIC INVENTORY SURVEY FORM 80 J00028

1. NO. 31		4. PRESENT LOCAL NAME(S) OR DESIGNATION(S) Palmer Body Shop		1. NO. 31	
2. COUNTY Johnson		5. OTHER NAME(S) Jones Body Shop		2. COUNTY Johnson	
3. LOCATION OF NEGATIVES Show-Me RPC				4. PRESENT LOCAL NAME(S) OR DESIGNATION(S) Palmer Body Shop	
6. SPECIFIC LEGAL LOCATION TOWNSHIP _____ RANGE _____ SECTION _____ IF CITY OR TOWN, STREET ADDRESS 129 West Pine Street		16. THEMATIC CATEGORY		28. NO. OF STORIES 1	
7. CITY OR TOWN IF RURAL, VICINITY Warrensburg		17. DATE(S) OR PERIOD 1890		29. BASEMENT? YES () NO (X)	
8. DESCRIPTION OF LOCATION Holden's 2nd Addition East 1/2 of Lot 209 Block B		18. STYLE OR DESIGN		30. FOUNDATION MATERIAL Concrete	
9. COORDINATES UTM LAT _____ LONG _____		19. ARCHITECT OR ENGINEER		31. WALL CONSTRUCTION Brick	
10. SITE () BUILDING (X) STRUCTURE () OBJECT ()		20. CONTRACTOR OR BUILDER		32. ROOF TYPE AND MATERIAL Flat, Built-up Tar	
11. ON NATIONAL REGISTER? YES () NO (X)		21. ORIGINAL USE, IF APPARENT		33. NO. OF BAYS FRONT SIDE	
12. IS IT ELIGIBLE? YES () NO (X)		22. PRESENT USE Body Shop		34. WALL TREATMENT Painted	
13. PART OF ESTAB. HIST. DISTRICT? YES () NO (X)		23. OWNERSHIP PUBLIC () PRIVATE ()		35. PLAN SHAPE Rectangle	
14. DISTRICT POTENTIAL? YES () NO (X)		24. OWNER'S NAME AND ADDRESS IF KNOWN H.W. Jones 309 Johnson, Warrensburg		36. CHANGES (EXPLAIN IN NO. 42) ADDITION () ALTERED (X) MOVED ()	
15. NAME OF ESTABLISHED DISTRICT		25. OPEN TO PUBLIC? YES (X) NO ()		37. CONDITION INTERIOR Good EXTERIOR Good	
42. FURTHER DESCRIPTION OF IMPORTANT FEATURES This building has stone pilasters like the ones on the opposite side of the street. The door and windows have all been modified and the inside has been changed also.		26. LOCAL CONTACT PERSON OR ORGANIZATION Show-Me RPC		38. PRESERVATION UNDERWAY? YES () NO (X)	
43. HISTORY AND SIGNIFICANCE In 1893 this building was divided in half with the west half being a paint and wallpaper shop and the east half being a fruit and candy shop. By 1895 it was a second hand store, being run by Baxter & Co. W.H. Palmer had his second hand store here in 1900. By 1914 it was an auto warehouse, but several years after this Henry Lyon had a bottling works here. R.E. Walbridge took over in 1923, put in a new machine, and was able to bottle 35 cases per hour. They sold all flavors of soda water. Later on it became an auto body shop and has been one now for over 30 years.		27. OTHER SURVEYS IN WHICH INCLUDED None		39. ENDANGERED? BY WHAT? YES () NO (X)	
44. DESCRIPTION OF ENVIRONMENT AND OUTBUILDINGS This building extends to the alley on the north and the south facade is toward West Pine. There are no outbuildings associated with it.		45. SOURCES OF INFORMATION Warrensburg Sanborn Maps: 1888, 1893, 1898, 1907, 1914 1924 Warrensburg City Directories: 1895, 1900, 1912		46. PREPARED BY Tom Christopher	
				47. ORGANIZATION Show-Me RPC	
				48. DATE 8/25/80	
				49. REVISION DATE(S)	
				5. TOWNSHIP Johnson	
				6. RANGE	
				7. SECTION	

JO-AS-006-133

Form #31
Page 2
Palmer Body Shop
Show-Me RPC



S. FACADE

FORM #31

PAGE 3

Palmer Body Shop

SHOW-ME RPC

90'

25'

West Pine Street

NORTH



SCALE



1 BLOCK = 5 FEET



MISSOURI OFFICE OF HISTORIC PRESERVATION

ARCHITECTURAL/HISTORIC INVENTORY SURVEY FORM

80J00017

1. NO. 20		4. PRESENT LOCAL NAME(S) OR DESIGNATION(S) Vacant Building		1. NO. 20	
2. COUNTY Johnson		5. OTHER NAME(S) Old Standard Herald Building		2. COUNTY Johnson	
3. LOCATION OF NEGATIVES Show-Me RPC				4. PRESENT LOCAL NAME(S) OR DESIGNATION(S) Vacant Building	
6. SPECIFIC LEGAL LOCATION TOWNSHIP _____ RANGE _____ SECTION _____ IF CITY OR TOWN, STREET ADDRESS 130 West Pine Street		16. THEMATIC CATEGORY 17. DATE(S) OR PERIOD 1890's 18. STYLE OR DESIGN Victorian Functional 19. ARCHITECT OR ENGINEER 20. CONTRACTOR OR BUILDER 21. ORIGINAL USE, IF APPARENT Commercial 22. PRESENT USE Vacant		28. NO. OF STORIES 1 29. BASEMENT? YES (X) NO () 30. FOUNDATION MATERIAL Warrensburg Sandstone 31. WALL CONSTRUCTION Brick 32. ROOF TYPE AND MATERIAL Flat, Built-Up Tar 33. NO. OF BAYS FRONT SIDE 34. WALL TREATMENT Drywall and Plywood 35. PLAN SHAPE Rectangular 36. CHANGES (EXPLAIN IN NO. 42) ADDITION () ALTERED (X) MOVED () 37. CONDITION INTERIOR Fair EXTERIOR Fair 38. PRESERVATION UNDERWAY? YES () NO (X) 39. ENDANGERED? BY WHAT? YES () NO (X) 40. VISIBLE FROM PUBLIC ROAD? YES (X) NO () 41. DISTANCE FROM AND FRONTAGE ON ROAD	
7. CITY OR TOWN IF RURAL, VICINITY Warrensburg		23. OWNERSHIP PUBLIC () PRIVATE (X) 24. OWNER'S NAME AND ADDRESS IF KNOWN Missouri Theta Alumni Association		4. PRESENT LOCAL NAME(S) OR DESIGNATION(S) Vacant Building	
8. DESCRIPTION OF LOCATION Holden's 2nd Addition West 1/2 of Lot 233 Block A		25. OPEN TO PUBLIC? YES () NO (X) 26. LOCAL CONTACT PERSON OR ORGANIZATION Show-Me RPC 27. OTHER SURVEYS IN WHICH INCLUDED None		9. OTHER NAME(S) Old Standard Herald	
9. COORDINATES UTM LAT _____ LONG _____		10. SITE () BUILDING (X) STRUCTURE () OBJECT (X) 11. ON NATIONAL REGISTER? YES () NO (X) 12. IS IT ELIGIBLE? YES () NO (X) 13. PART OF ESTAB. HIST. DISTRICT? YES () NO (X) 14. DISTRICT POTENTIAL? YES () NO (X)		5. TOWNSHIP Johnson	
15. NAME OF ESTABLISHED DISTRICT		42. FURTHER DESCRIPTION OF IMPORTANT FEATURES This building is built like the ones at 126 and 128 with pilasters separating it at the corners. The window arrangement is probably close to what it was originally. An outbuilding was added to this building between 1907 and 1914, but it shows as vacant by 1924. Remains of this building are still present.		6. TOWNSHIP Johnson	
43. HISTORY AND SIGNIFICANCE In 1893 this was a grocery store and it was being run by J.L. Lobban by 1895. By 1898 it was a barber shop run by W.W. Cecil. In 1900, J.A. Lazonby sold pianos and sewing machines here. By 1907 it was a poultry house and it had various occupants after this.		44. DESCRIPTION OF ENVIRONMENT AND OUTBUILDINGS This building faces north and is the third of a string of five buildings that are much alike		7. RANGE	
45. SOURCES OF INFORMATION Warrensburg Sanborn Maps: 1893, 1898, 1907, 1914, 1924 Warrensburg City Directories: 1895, 1900, 1912 Personal Interview: A.G. Taubert, July 15, 1980		46. PREPARED BY Tom Christopher 47. ORGANIZATION Show-Me RPC 48. DATE B/20/80		8. SECTION	

Form #20
Page 2
Vacant Building
Show-Me RPC



N. FACADE



S. FACADE

FORM #20

PAGE 3

Vacant

SHOW-ME RPC

West Pine Street

25'

71'

NORTH



SCALE



1 BLOCK = 5 FEET





MISSOURI OFFICE OF HISTORIC PRESERVATION

ARCHITECTURAL/HISTORIC INVENTORY SURVEY FORM

80J00027

1. NO. 30		4. PRESENT LOCAL NAME(S) OR DESIGNATION(S) Furniture Storage		1. NO. 30
2. COUNTY Johnson		5. OTHER NAME(S) Jo-AS-006-135		
3. LOCATION OF NEGATIVES Show-Me RPC				
6. SPECIFIC LEGAL LOCATION TOWNSHIP _____ RANGE _____ SECTION _____ IF CITY OR TOWN, STREET ADDRESS 131-133 West Pine Street		16. THEMATIC CATEGORY		2. COUNTY Johnson
7. CITY OR TOWN IF RURAL, VICINITY Warrensburg		17. DATE(S) OR PERIOD ca 1893		
8. DESCRIPTION OF LOCATION Holden's 2nd Addition East 1/2 of Lot 208 and the West 1/2 of Lot 209 Block B		18. STYLE OR DESIGN		
		19. ARCHITECT OR ENGINEER		4. PRESENT LOCAL NAME(S) OR DESIGNATION(S) Furniture Storage
		20. CONTRACTOR OR BUILDER		
		21. ORIGINAL USE, IF APPARENT		
		22. PRESENT USE Furniture Storage		28. NO. OF STORIES 3
		23. OWNERSHIP PUBLIC () PRIVATE (X)		
		24. OWNER'S NAME AND ADDRESS IF KNOWN Garland & Steve Williams 115 W. Pine, Warrensburg		
9. COORDINATES LAT _____ LONG _____		25. OPEN TO PUBLIC? YES () NO (X)		29. BASEMENT? YES () NO (X)
10. SITE () BUILDING (X) STRUCTURE () OBJECT (X)		26. LOCAL CONTACT PERSON OR ORGANIZATION Show-Me RPC		
11. ON NATIONAL REGISTER? YES () NO (X)		27. OTHER SURVEYS IN WHICH INCLUDED None		
12. IS IT ELIGIBLE? YES () NO (X)		28. NO. OF STORIES 3		3. OTHER NAME(S) 5. TOWNSHIP RANGE
13. PART OF ESTAB. HIST. DISTRICT? YES () NO (X)		30. FOUNDATION MATERIAL Concrete		
14. DISTRICT POTENTIAL? YES () NO (X)		31. WALL CONSTRUCTION Brick & Block		
15. NAME OF ESTABLISHED DISTRICT		32. ROOF TYPE AND MATERIAL Flat		6. TOWNSHIP RANGE
42. FURTHER DESCRIPTION OF IMPORTANT FEATURES This two story building has been drastically altered and has a definite "factory" look. The whole front seems to be aluminum and windows. The only clue to the age is the sandstone pilasters at each corner. These are very similar to the ones on the opposite side of the street. It is currently undergoing drastic changes to the front.		33. NO. OF BAYS FRONT _____ SIDE _____		
		34. WALL TREATMENT Plaster		
		35. PLAN SHAPE Rectangle		
		36. CHANGES (EXPLAIN IN NO. 42) ADDITION () ALTERED (X) MOVED ()		7. SECTION
		37. CONDITION INTERIOR EXTERIOR		
		38. PRESERVATION UNDERWAY? YES () NO (X)		
		39. ENDANGERED? BY WHAT? YES () NO (X)		
		40. VISIBLE FROM PUBLIC ROAD? YES (X) NO ()		
		41. DISTANCE FROM AND FRONTAGE ON ROAD		
43. HISTORY AND SIGNIFICANCE In 1883 the 131 address was a longer one story building that housed a wagon shop. By 1888 a blacksmith shop was here. It was still a one story building. Between 1888 and 1893 a two story building was erected and it had a buggy room and a cobbler downstairs. The upstairs housed a woodwork and paint shop. Robert Mears was running a blacksmith and paint shop at this address in 1895. Lorin Conrad was the cobbler here in 1900. Robert Mears was still here in 1907. By 1924 a tin shop was at this location. In 1883 the 133 address was a grocery in a small one story (Cont'd Page 2)		PHOTO MUST BE PROVIDED		7. SECTION
44. DESCRIPTION OF ENVIRONMENT AND OUTBUILDINGS This building has no outbuildings associated with it. It is bordered by an alley on the north facade, buildings on the east and west facade, and West Pine St. on the south facade.				
45. SOURCES OF INFORMATION Warrensburg Sanborn Maps: 1883, 1888, 1893, 1898, 1907, 1914, 1924; Warrensburg City Directories: 1895, 1900, 1912.				
		46. PREPARED BY Tom Christopher		
		47. ORGANIZATION Show-Me RPC		
		48. DATE 8/25/80		
		49. REVISION DATE(S)		

Form #30

Page 2

Furniture Storage

Show-Me RPC

#43

building. A gunsmith was here in 1888. By 1893 it had expanded to a two story building and it became a buggy room and a marble shop. It was a second hand store run by W. H. Palmer in 1895. In 1900 it was known as The Big Key Second Hand Store, being run by W. Stanbrough. By 1907 the G.A.R. Hall was upstairs and it remained there for several years. It is now a building that combines both addresses and architecturally has no historical value due to alterations.



S. FACADE

FORM #30

PAGE 3

Furniture Storage

SHOW-ME RPC

90'

50'

West Pine Street

NORTH



SCALE



1 BLOCK = 10 FEET





MISSOURI OFFICE OF HISTORIC PRESERVATION

ARCHITECTURAL/HISTORIC INVENTORY SURVEY FORM

80J00018

1. NO. 21		4. PRESENT LOCAL NAME(S) OR DESIGNATION(S) Standard Herald Printing		1. NO. 21	
2. COUNTY Johnson		5. OTHER NAME(S)		2. COUNTY Johnson	
3. LOCATION OF NEGATIVES Show-Me RPC				4. PRESENT LOCAL NAME(S) OR DESIGNATION(S) Standard Herald Printing	
6. SPECIFIC LEGAL LOCATION TOWNSHIP _____ RANGE _____ SECTION _____ IF CITY OR TOWN, STREET ADDRESS 132 West Pine Street		16. THEMATIC CATEGORY		28. NO. OF STORIES 1	
7. CITY OR TOWN IF RURAL, VICINITY Warrensburg		17. DATE(S) OR PERIOD 1890's		29. BASEMENT? YES (X) NO ()	
8. DESCRIPTION OF LOCATION Holden's 2nd Addition East 1/2 of Lot 232 Block A		18. STYLE OR DESIGN Victorian Functional		30. FOUNDATION MATERIAL Warrensburg Sandstone	
		19. ARCHITECT OR ENGINEER		31. WALL CONSTRUCTION Brick	
		20. CONTRACTOR OR BUILDER		32. ROOF TYPE AND MATERIAL Flat, Built-up Tar	
		21. ORIGINAL USE, IF APPARENT Commercial		33. NO. OF BAYS FRONT SIDE	
		22. PRESENT USE Print Shop		34. WALL TREATMENT Plaster & Panel	
		23. OWNERSHIP PUBLIC () PRIVATE (X)		35. PLAN SHAPE Rectangular	
		24. OWNER'S NAME AND ADDRESS IF KNOWN Standard Herald 132 W. Pine, Warrensburg		36. CHANGES (EXPLAIN IN NO. 42) ADDITION (X) ALTERED (X) MOVED ()	
9. COORDINATES UTM LAT LONG		25. OPEN TO PUBLIC? YES (X) NO ()		37. CONDITION INTERIOR Good EXTERIOR Good	
10. SITE () BUILDING (X) STRUCTURE () OBJECT (X)		26. LOCAL CONTACT PERSON OR ORGANIZATION Show-Me RPC		38. PRESERVATION UNDERWAY? YES () NO (X)	
11. ON NATIONAL REGISTER? YES () NO (X)		27. OTHER SURVEYS IN WHICH INCLUDED None		39. ENDANGERED? BY WHAT? YES () NO (X)	
12. IS IT ELIGIBLE? YES () NO (X)				40. VISIBLE FROM PUBLIC ROAD? YES (X) NO ()	
13. PART OF ESTAB. HIST. DISTRICT? YES () NO (X)				41. DISTANCE FROM AND FRONTAGE ON ROAD	
14. DISTRICT POTENTIAL? YES () NO (X)					
15. NAME OF ESTABLISHED DISTRICT					
42. FURTHER DESCRIPTION OF IMPORTANT FEATURES The front of this building has been completely redone with an added shake shingle canopy. It was probably much like the buildings east of it as the stone pilasters on the corners are very similar. Decorative stone finials adorn the pilasters on this building.				PHOTO MUST BE PROVIDED	
43. HISTORY AND SIGNIFICANCE In July of 1893 Otto Wanner started a cigar manufacturing operation at this address. He did well with it and was still at this address in 1900. By 1907 it was the Turf Saloon, but by 1910 Parks Bottling Works was here. It had become a print shop by 1924.					
44. DESCRIPTION OF ENVIRONMENT AND OUTBUILDINGS This one story building faces north and is the same width as the other buildings, but depthwise it is one of the shortest in the block.					
45. SOURCES OF INFORMATION Warrensburg Sanborn Maps: 1893, 1898, 1907, 1914, 1924 Warrensburg City Directories: 1895, 1900, 1912		46. PREPARED BY Tom Christopher		6. TOWNSHIP	
		47. ORGANIZATION Show-Me RPC		RANGE	
		48. DATE 8/20/80		SECTION	
		49. REVISION DATE(S)			

JO-AS-006-136

Form #21

Page 2

Standard Herald Printing

Show-Me RPC



N. FACADE

West Pine Street

25'

60'

NORTH



SCALE



1 BLOCK = 5 FEET



MISSOURI OFFICE OF HISTORIC PRESERVATION

ARCHITECTURAL/HISTORIC INVENTORY SURVEY FORM

80500019

1. NO. <div style="text-align: center;">22</div>		4. PRESENT LOCAL NAME(S) OR DESIGNATION(S) <div style="text-align: center;">Barney's Inn-Between Tavern</div>		I. NO. 22
2. COUNTY <div style="text-align: center;">Johnson</div>		5. OTHER NAME(S) <div style="text-align: center;">JO-AS-006-137</div>		
3. LOCATION OF NEGATIVES <div style="text-align: center;">Show-Me RPC</div>				
6. SPECIFIC LEGAL LOCATION TOWNSHIP _____ RANGE _____ SECTION _____ IF CITY OR TOWN, STREET ADDRESS <div style="text-align: center;">134 West Pine Street</div>		16. THEMATIC CATEGORY 17. DATE(S) OR PERIOD <div style="text-align: center;">1890's</div>		2. COUNTY Johnson
7. CITY OR TOWN IF RURAL, VICINITY <div style="text-align: center;">Warrensburg</div>		18. STYLE OR DESIGN <div style="text-align: center;">Victorian Functional</div>		
8. DESCRIPTION OF LOCATION <div style="text-align: center;">Holden's 2nd Addition West 1/2 of Lot 232 Block A</div>		19. ARCHITECT OR ENGINEER 20. CONTRACTOR OR BUILDER 21. ORIGINAL USE, IF APPARENT <div style="text-align: center;">Commercial</div>		
9. COORDINATES LAT _____ LONG _____ UTM _____		22. PRESENT USE <div style="text-align: center;">Tavern</div>		4. PRESENT LOCAL NAME(S) OR DESIGNATION(S) Barney's Inn-Between Tavern
		23. OWNERSHIP PUBLIC () PRIVATE (X)		
		24. OWNER'S NAME AND ADDRESS IF KNOWN <div style="text-align: center;">Mrs. Elizabeth Hull 811 S. Maguire, Warrensburg</div>		
10. SITE () BUILDING (X)		25. OPEN TO PUBLIC? YES (X) NO ()		5. OTHER NAME(S)
11. ON NATIONAL REGISTER? YES () NO (X)		26. LOCAL CONTACT PERSON OR ORGANIZATION <div style="text-align: center;">Show-Me RPC</div>		
12. IS IT ELIGIBLE? YES () NO (X)		27. OTHER SURVEYS IN WHICH INCLUDED <div style="text-align: center;">None</div>		
13. PART OF ESTAB. HIST. DISTRICT? YES () NO (X)		28. NO. OF STORIES <div style="text-align: center;">1</div>		6. TOWNSHIP RANGE SECTION
14. DISTRICT POTENTIAL? YES () NO (X)		29. BASEMENT? YES (X) NO ()		
15. NAME OF ESTABLISHED DISTRICT		30. FOUNDATION MATERIAL <div style="text-align: center;">Warrensburg Sandstone</div>		
42. FURTHER DESCRIPTION OF IMPORTANT FEATURES <div style="text-align: center;">This building has a complete aluminum front, but was probably once much like the five buildings to the immediate east. This building was lengthened between 1898 and 1907</div>		31. WALL CONSTRUCTION <div style="text-align: center;">Block and Brick</div>		7. TOWNSHIP RANGE SECTION
		32. ROOF TYPE AND MATERIAL <div style="text-align: center;">Flat</div>		
		33. NO. OF BAYS FRONT _____ SIDE _____		
43. HISTORY AND SIGNIFICANCE <div style="text-align: center;">In 1895 M. Miller, one of Warrensburg's early druggists, had a drugstore at this address. In 1900 it was Miller and Vernaz Drugstore. By 1907, it had become a poultry house and remained such for several years. It became Crandals Locker in later years.</div>		34. WALL TREATMENT <div style="text-align: center;">Panel</div>		8. TOWNSHIP RANGE SECTION
		35. PLAN SHAPE <div style="text-align: center;">Rectangular</div>		
		36. CHANGES (EXPLAIN IN NO. 42) ADDITION () ALTERED (X) MOVED ()		
44. DESCRIPTION OF ENVIRONMENT AND OUTBUILDINGS <div style="text-align: center;">This building faces north and is the last one-story building on the west end of this block.</div>		37. CONDITION INTERIOR <u>Good</u> EXTERIOR <u>Good</u>		9. TOWNSHIP RANGE SECTION
		38. PRESERVATION UNDERWAY? YES () NO (X)		
		39. ENDANGERED? BY WHAT? YES () NO (X)		
45. SOURCES OF INFORMATION <div style="text-align: center;">Warrensburg Sanborn Maps: 1893, 1898, 1907, 1914, 1924 Warrensburg City Directories: 1895, 1900, 1912</div>		40. VISIBLE FROM PUBLIC ROAD? YES (X) NO ()		10. TOWNSHIP RANGE SECTION
		41. DISTANCE FROM AND FRONTAGE ON ROAD		
		46. PREPARED BY <div style="text-align: center;">Tom Christopher</div>		
		47. ORGANIZATION <div style="text-align: center;">Show-Me RPC</div>		11. TOWNSHIP RANGE SECTION
		48. DATE <div style="text-align: center;">8/20/80</div>		
		49. REVISION DATE(S)		

PHOTO
MUST

BE
PROVIDED

JD-AS-006-137

Form #22

Page 2

Barney's Inn-Between Tavern

Show-Me RPC



S. FACADE



N. FACADE

FORM #22

PAGE 3

Barney's Inn-Between

SHOW-ME RPC

West Pine Street

24'

60'

NORTH



SCALE



1 BLOCK = 5 FEET





MISSOURI OFFICE OF HISTORIC PRESERVATION

ARCHITECTURAL/HISTORIC INVENTORY SURVEY FORM

80J00026

1. NO. 29		4. PRESENT LOCAL NAME(S) OR DESIGNATION(S) Warrensburg Wholesale Outlet		1. NO. 29 COUNTY Johnson
2. COUNTY Johnson		5. OTHER NAME(S) JO-AS-006-138		
3. LOCATION OF NEGATIVES Show-Me RPC				
6. SPECIFIC LEGAL LOCATION TOWNSHIP _____ RANGE _____ SECTION _____ IF CITY OR TOWN, STREET ADDRESS 135-137-139 West Pine Street		16. THEMATIC CATEGORY		2. NO. OF STORIES 1
7. CITY OR TOWN IF RURAL, VICINITY Warrensburg		17. DATE(S) OR PERIOD ca 1925		
8. DESCRIPTION OF LOCATION Holden's 2nd Addition Lot 207 and the West 1/2 of Lot 208 Block B		18. STYLE OR DESIGN		
9. COORDINATES UTM LAT _____ LONG _____		19. ARCHITECT OR ENGINEER		29. BASEMENT? YES () NO (X)
		20. CONTRACTOR OR BUILDER		30. FOUNDATION MATERIAL Concrete
		21. ORIGINAL USE, IF APPARENT		31. WALL CONSTRUCTION Brick
		22. PRESENT USE Carpet Sales		32. ROOF TYPE AND MATERIAL Flat, Built-up Tar
		23. OWNERSHIP PUBLIC () PRIVATE (X)		33. NO. OF BAYS FRONT SIDE
10. SITE () STRUCTURE () BUILDING (X) OBJECT ()		24. OWNER'S NAME AND ADDRESS IF KNOWN Don Harrison 119 W. Pine, Warrensburg		34. WALL TREATMENT Plaster
11. ON NATIONAL REGISTER? YES () NO (X)		25. OPEN TO PUBLIC? YES (X) NO ()		35. PLAN SHAPE Rectangle
12. IS IT ELIGIBLE? YES () NO (X)		26. LOCAL CONTACT PERSON OR ORGANIZATION Show-Me RPC		36. CHANGES (EXPLAIN IN NO. 42) ADDITION (X) ALTERED (X) MOVED ()
13. PART OF ESTAB. HIST. DISTRICT? YES () NO (X)		27. OTHER SURVEYS IN WHICH INCLUDED None		37. CONDITION INTERIOR Good EXTERIOR Good
14. DISTRICT POTENTIAL? YES () NO (X)				38. PRESERVATION UNDERWAY? YES () NO (X)
15. NAME OF ESTABLISHED DISTRICT				39. ENDANGERED? BY WHAT? YES () NO (X)
42. FURTHER DESCRIPTION OF IMPORTANT FEATURES A new canopy has been added to this building and the interior has been altered to a great extent. The front of this building has been changed as far as the glass is concerned, but the brickwork seems to be unaltered.				40. VISIBLE FROM PUBLIC ROAD? YES (X) NO ()
				41. DISTANCE FROM AND FRONTAGE ON ROAD
43. HISTORY AND SIGNIFICANCE The 139 address had a dwelling on it in 1883, but by 1888 a two story cabinet shop was here. By 1893 it was a vacant lot and continued as such through 1924. The 137 address was a vacant lot in 1883, but by 1888 a two story marble works building was here. By 1893 a one story poultry business was at this address and J.B. Gilliland was running it in 1895. The building had been vacated by 1907, but by 1914 a barber and restaurant were here. By 1924 no buildings were here and it was a vacant lot. The 135 address had many different businesses. In 1883 it was a one story building with a grocery. In 1888 it was a confectionery, but by 1893 it was a harness (Cont'd Page 2)				6. OTHER NAME(S)
44. DESCRIPTION OF ENVIRONMENT AND OUTBUILDINGS No outbuildings are associated with this building and it is the widest building on this side of West Pine Street.				
45. SOURCES OF INFORMATION Warrensburg Sanborn Maps: 1883, 1888, 1893, 1898, 1907, 1914, 1924		46. PREPARED BY Tom Christopher		7. TOWNSHIP
		47. ORGANIZATION Show-Me RPC		
		48. DATE 8/25/80		RANGE
		49. REVISION DATE(S)		
				SECTION

Form #29

Page 2

Warrensburg Wholesale Out.
Show-Me RPC

#43

shop, being run by Charles Beithing. In 1898 it was being used as a warehouse, but by 1900 G.A. Whitman was running a tin shop here. It remained a tin shop and F.B. Carpenter was running it in 1914. By 1924 this one story building was also gone, and the whole lot from 135 through 139 was vacant. Soon after this it became a large one story building and it was a Chevrolet garage through the rest of the 20's, 30's, and most of the 1940's.



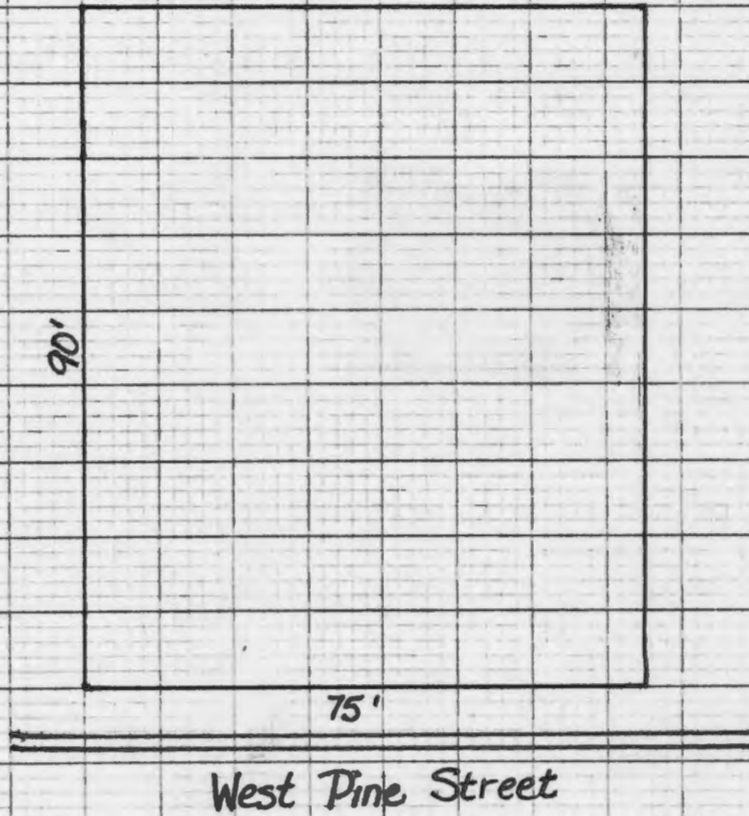
S. FACADE

FORM #29

PAGE 3

Wbg. Wholesale

SHOW-ME-RPC



NORTH



SCALE



1 BLOCK = 10 FEET



MISSOURI OFFICE OF HISTORIC PRESERVATION

ARCHITECTURAL/HISTORIC INVENTORY SURVEY FORM

80J00020

1. NO. 23		4. PRESENT LOCAL NAME(S) OR DESIGNATION(S) Office Suppliers		1. NO. 23	
2. COUNTY Johnson		5. OTHER NAME(S)		2. COUNTY Johnson	
3. LOCATION OF NEGATIVES Show-Me RPC				4. PRESENT LOCAL NAME(S) OR DESIGNATION(S) Office Suppliers	
6. SPECIFIC LEGAL LOCATION TOWNSHIP _____ RANGE _____ SECTION _____ IF CITY OR TOWN, STREET ADDRESS 136-138-140 West Pine Street		16. THEMATIC CATEGORY		28. NO. OF STORIES 2	
7. CITY OR TOWN IF RURAL, VICINITY Warrensburg		17. DATE(S) OR PERIOD c a 1890		29. BASEMENT? YES (x) NO ()	
8. DESCRIPTION OF LOCATION Holden's 2nd Addition East 16 inches of the West 1/2 of Lot 230, and the East 1/2 of Lot 230 + Lot 231 Block A		18. STYLE OR DESIGN		30. FOUNDATION MATERIAL Concrete	
9. COORDINATES UTM LAT LONG		19. ARCHITECT OR ENGINEER		31. WALL CONSTRUCTION Brick	
10. SITE () BUILDING (x) STRUCTURE () OBJECT (x)		20. CONTRACTOR OR BUILDER		32. ROOF TYPE AND MATERIAL Flat, Built-up Tar	
11. ON NATIONAL REGISTER? YES () NO (x)		21. ORIGINAL USE, IF APPARENT Commercial		33. NO. OF BAYS FRONT SIDE	
12. IS IT ELIGIBLE? YES () NO (x)		22. PRESENT USE Office Supplies		34. WALL TREATMENT Plaster & Panel	
13. PART OF ESTAB. HIST. DISTRICT? YES () NO (x)		23. OWNERSHIP PUBLIC () PRIVATE (xx)		35. PLAN SHAPE Rectangular	
14. DISTRICT POTENTIAL? YES () NO (x)		24. OWNER'S NAME AND ADDRESS IF KNOWN Robert & Leora English 138 W. Pine, Warrensburg		36. CHANGES (EXPLAIN IN NO. 42) ADDITION (x) ALTERED (x) MOVED ()	
15. NAME OF ESTABLISHED DISTRICT		25. OPEN TO PUBLIC? YES (x) NO ()		37. CONDITION INTERIOR Good EXTERIOR Good	
42. FURTHER DESCRIPTION OF IMPORTANT FEATURES This very large building has a very large aluminum front and has undergone extensive alterations. None of the front appears original. Early pictures show this building as having a cast iron and pressed metal front. This building was lengthened between 1914 and 1924.		26. LOCAL CONTACT PERSON OR ORGANIZATION Show-Me RPC		38. PRESERVATION UNDERWAY? YES () NO (x)	
43. HISTORY AND SIGNIFICANCE At the 136 address pianos were being sold in 1893, and by 1907 it was Pertle Springs Bottling Works. In 1914 it was a product warehouse, but by 1924 it had become an auto repair shop. At the 138 address G.W. Dormeyer had a harness and saddlery in 1895. Porter's Bakery was here in 1907 and by 1912 Paschal and Campbell had an auto repair shop. It was still an auto repair shop in 1924. At the 140 address there was a bakery and grocery in 1893. Dunham & Son had a laundry here in 1900 and a watchmaker, C.W. Kemmerly was also here in 1900. By 1914 a poultry store was here. In 1893 the Overhead Broomrack Mfg. Co. was located upstairs. By 1898 it had moved and by 1907 was located on East Culton Street.		27. OTHER SURVEYS IN WHICH INCLUDED None		39. ENDANGERED? BY WHAT? YES () NO (x)	
44. DESCRIPTION OF ENVIRONMENT AND OUTBUILDINGS This is the largest building on the block. It faces north and has no outbuildings associated with it.		46. PREPARED BY Tom Christopher		40. VISIBLE FROM PUBLIC ROAD? YES (x) NO ()	
45. SOURCES OF INFORMATION Warrensburg Sanborn Maps: 1893, 1898, 1907, 1914, 1924 Warrensburg City Directories: 1895, 1900, 1912		47. ORGANIZATION Show-Me RPC		41. DISTANCE FROM AND FRONTAGE ON ROAD	
		48. DATE 8/20/80		49. REVISION DATE(S)	

PHOTO
MUST
BE
PROVIDED

JO-AS-006-139

Form #23
Page 2
Office Suppliers
Show-Me RPC



N. FACADE

FORM #23
PAGE 3
Office Suppliers
SHOW-ME RPC

West Pine Street

78'

101'

NORTH



SCALE



1 BLOCK = 10 FEET



MISSOURI OFFICE OF HISTORIC PRESERVATION

ARCHITECTURAL/HISTORIC INVENTORY SURVEY FORM

80J00025

1. NO. 28		4. PRESENT LOCAL NAME(S) OR DESIGNATION(S) Tom Carter's Storage		1. NO.
2. COUNTY Johnson		5. OTHER NAME(S)		2. COUNTY
3. LOCATION OF NEGATIVES Show-Me RPC		JO-AS-006-140		4. PRESENT LOCAL NAME(S) OR DESIGNATION(S)
6. SPECIFIC LEGAL LOCATION TOWNSHIP _____ RANGE _____ SECTION _____ IF CITY OR TOWN, STREET ADDRESS 141 West Pine Street		16. THEMATIC CATEGORY 17. DATE(S) OR PERIOD before 1883		28. NO. OF STORIES 2
7. CITY OR TOWN IF RURAL, VICINITY Warrensburg		18. STYLE OR DESIGN Victorian Functional		29. BASEMENT? YES () NO (X)
8. DESCRIPTION OF LOCATION Holden's 2nd Addition East 1/2 of Lot 206 Block B		19. ARCHITECT OR ENGINEER		30. FOUNDATION MATERIAL Concrete Block
9. COORDINATES UTM LAT _____ LONG _____		20. CONTRACTOR OR BUILDER		31. WALL CONSTRUCTION Brick
10. SITE () STRUCTURE () BUILDING (X) OBJECT ()		21. ORIGINAL USE, IF APPARENT		32. ROOF TYPE AND MATERIAL Flat, Built-up Tar
11. ON NATIONAL REGISTER? YES () NO (X)		22. PRESENT USE Storage		33. NO. OF BAYS FRONT _____ SIDE _____
12. IS IT ELIGIBLE? YES () NO (X)		23. OWNERSHIP PUBLIC () PRIVATE (X)		34. WALL TREATMENT Plaster
13. PART OF ESTAB. HIST. DISTRICT? YES () NO (X)		24. OWNER'S NAME AND ADDRESS IF KNOWN Ronald & David Goetz		35. PLAN SHAPE Rectangle
14. DISTRICT POTENTIAL? YES () NO (X)		25. OPEN TO PUBLIC? YES () NO (X)		36. CHANGES (EXPLAIN IN NO. 42) ADDITION () ALTERED () MOVED ()
15. NAME OF ESTABLISHED DISTRICT		26. LOCAL CONTACT PERSON OR ORGANIZATION Show-Me RPC		37. CONDITION INTERIOR Poor EXTERIOR Fair
16. FURTHER DESCRIPTION OF IMPORTANT FEATURES This two story building has stone pilasters on each corner on its south facade which extend to the second floor height. The rest of the front appears to have been altered over the years. Most of the buildings have been extended in length on this block and now extend as far back as the alley.		27. OTHER SURVEYS IN WHICH INCLUDED None		38. PRESERVATION UNDERWAY? YES () NO (X)
43. HISTORY AND SIGNIFICANCE In 1883 a paint shop was at this location. By 1888 it was a wagon shop with the paint shop upstairs. It continued as this for many years being a part of the Brock Brothers blacksmith and wagon shop operation.		42. PHOTO MUST BE PROVIDED		39. ENDANGERED? BY WHAT? YES () NO (X)
44. DESCRIPTION OF ENVIRONMENT AND OUTBUILDINGS No outbuildings are associated with this address. For many years no building was on the east and there was a vacant lot on that side of the building.		45. SOURCES OF INFORMATION Warrensburg Sanborn Maps: 1883, 1888, 1893, 1898, 1907 1914, 1924. Warrensburg City Directories: 1895, 1900, 1912		40. VISIBLE FROM PUBLIC ROAD? YES (X) NO ()
46. PREPARED BY Tom Christopher		47. ORGANIZATION Show-Me RPC		41. DISTANCE FROM AND FRONTAGE ON ROAD
48. DATE 8/25/80		49. REVISION DATE(S)		5. OTHER NAME(S)
5. TOWNSHIP		NAME		SECTION

JO-AS-006-140

Form #28

Page 2

Tom Carter's Storage

Show-Me RPC



S.FACADE



S.FACADE

FORM #28

PAGE 3

Tom Carter's

SHOW-ME RPC

90'

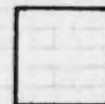
25'

West Pine Street

NORTH



SCALE



1 BLOCK = 5 FEET





MISSOURI ARCHITECTURAL/HISTORIC INVENTORY SURVEY FORM

80J00021

1. NO. 24		4. PRESENT LOCAL NAME(S) OR DESIGNATION(S) Warehouse & Loft (Office Suppliers)		1. NO. 24	
2. COUNTY Johnson		5. OTHER NAME(S)			2. COUNTY Johnson
3. LOCATION OF NEGATIVES Show-Me RPC		JO-AS-006-141			
6. SPECIFIC LEGAL LOCATION TOWNSHIP _____ RANGE _____ SECTION _____ IF CITY OR TOWN, STREET ADDRESS 142-144 West Pine Street		16. THEMATIC CATEGORY		2. COUNTY Johnson	
7. CITY OR TOWN IF RURAL, VICINITY Warrensburg		17. DATE(S) OR PERIOD c.a. 1890			4. PRESENT LOCAL NAME(S) OR DESIGNATION(S) Warehouse & Loft (Office Suppliers)
8. DESCRIPTION OF LOCATION Holden's 2nd Addition East 15 1/2 feet of Lot 229, and the West 1/2 of Lot 230 except for the East 16 inches Block A		18. STYLE OR DESIGN Victorian Functional		2. COUNTY Johnson	
9. COORDINATES UTM LAT _____ LONG _____		19. ARCHITECT OR ENGINEER			4. PRESENT LOCAL NAME(S) OR DESIGNATION(S) Warehouse & Loft (Office Suppliers)
10. SITE () BUILDING (X) STRUCTURE () OBJECT ()		20. CONTRACTOR OR BUILDER		2. COUNTY Johnson	
11. ON NATIONAL REGISTER? YES () NO (X)		21. ORIGINAL USE, IF APPARENT Commercial			4. PRESENT LOCAL NAME(S) OR DESIGNATION(S) Warehouse & Loft (Office Suppliers)
12. IS IT ELIGIBLE? YES () NO (X)		22. PRESENT USE Storage		2. COUNTY Johnson	
13. PART OF ESTAB. HIST. DISTRICT? YES () NO (X)		23. OWNERSHIP PUBLIC () PRIVATE (X)			4. PRESENT LOCAL NAME(S) OR DESIGNATION(S) Warehouse & Loft (Office Suppliers)
14. DISTRICT POTENTIAL? YES () NO (X)		24. OWNER'S NAME AND ADDRESS IF KNOWN Robert & Leora English 138 E. Pine, Warrensburg		2. COUNTY Johnson	
15. NAME OF ESTABLISHED DISTRICT		25. OPEN TO PUBLIC? YES () NO (X)			4. PRESENT LOCAL NAME(S) OR DESIGNATION(S) Warehouse & Loft (Office Suppliers)
42. FURTHER DESCRIPTION OF IMPORTANT FEATURES The first story has a wood front that has been added recently. The second story has an ornate pressed tin and cast iron decorative facade. There are six windows on the second story and the lower story has a large entrance where the original entrance was located. It also has single doors near the corners as on the building originally.		26. LOCAL CONTACT PERSON OR ORGANIZATION Show-Me RPC		2. COUNTY Johnson	
43. HISTORY AND SIGNIFICANCE This was the Daisy Livery Stable from 1893 to around the turn of the century. The Warrensburg Fire Department was here in 1907 and consisted of 2 horses, 1 hose wagon, 1 combination hook and ladder truck, and 2 men. Prior to this, H.E. Griffith had the stable in 1900 and Henry Love had the stable here right before the fire department moved in. The fire Department wasn't here for many years and by 1914 it moved to the City Hall building on West Market St. After the fire department moved out, the Warrensburg Wholesale Grocery occupied the building for many years.		27. OTHER SURVEYS IN WHICH INCLUDED None			4. PRESENT LOCAL NAME(S) OR DESIGNATION(S) Warehouse & Loft (Office Suppliers)
44. DESCRIPTION OF ENVIRONMENT AND OUTBUILDINGS The building is the second one east of Washington Street on the south side of Pine Street. No outbuilding is associated with it.		46. PREPARED BY Tom Christopher		2. COUNTY Johnson	
45. SOURCES OF INFORMATION Warrensburg City Directories: 1895, 1900, 1912 Warrensburg Sanborn Maps: 1893, 1898, 1907, 1914, 1924		47. ORGANIZATION Show-Me RPC			4. PRESENT LOCAL NAME(S) OR DESIGNATION(S) Warehouse & Loft (Office Suppliers)
		48. DATE 49. REVISION DATE(S) 8/20/80		2. COUNTY Johnson	

JO-AS-006-141

Form #24
Page 2
Warehouse & Loft
Show-Me RPC



N. FACADE

FORM #24
PAGE 3
Warehouse & Loft
SHOW-ME RPC

West Pine Street

39'

107'

NORTH



SCALE



1 BLOCK = 10 FEET



MISSOURI OFFICE OF HISTORIC PRESERVATION

ARCHITECTURAL/HISTORIC INVENTORY SURVEY FORM

80J00024

1. NO. 27		4. PRESENT LOCAL NAME(S) OR DESIGNATION(S) Denning Storage Building		1. NO. 27	
2. COUNTY Johnson		5. OTHER NAME(S) Unitog Factory Storage		2. COUNTY Johnson	
3. LOCATION OF NEGATIVES Show-Me RPC				4. PRESENT LOCAL NAME(S) OR DESIGNATION(S) Denning Storage Building	
6. SPECIFIC LEGAL LOCATION TOWNSHIP _____ RANGE _____ SECTION _____ IF CITY OR TOWN, STREET ADDRESS 143 West Pine Street		16. THEMATIC CATEGORY		28. NO. OF STORIES 3	
7. CITY OR TOWN IF RURAL, VICINITY Warrensburg		17. DATE(S) OR PERIOD ca 1890		29. BASEMENT? YES () NO (X)	
8. DESCRIPTION OF LOCATION Holden's 2nd Addition West 1/2 of Lot 206 Block B		18. STYLE OR DESIGN Victorian Functional		30. FOUNDATION MATERIAL Warrensburg Sandstone	
		19. ARCHITECT OR ENGINEER		31. WALL CONSTRUCTION Brick	
		20. CONTRACTOR OR BUILDER		32. ROOF TYPE AND MATERIAL Flat, Built-up Tar.	
		21. ORIGINAL USE, IF APPARENT		33. NO. OF BAYS FRONT SIDE	
		22. PRESENT USE Storage		34. WALL TREATMENT Plaster	
		23. OWNERSHIP PUBLIC () PRIVATE (X)		35. PLAN SHAPE Rectangle	
		24. OWNER'S NAME AND ADDRESS IF KNOWN Denning Investments Hwy 50, West, Warrensburg		36. CHANGES (EXPLAIN IN NO. 42) ADDITION () ALTERED () MOVED ()	
9. COORDINATES UTM LAT LONG		25. OPEN TO PUBLIC? YES () NO (X)		37. CONDITION INTERIOR Poor EXTERIOR Fair	
10. SITE () BUILDING (X) STRUCTURE () OBJECT ()		26. LOCAL CONTACT PERSON OR ORGANIZATION Show-Me RPC		38. PRESERVATION UNDERWAY? YES () NO (X)	
11. ON NATIONAL REGISTER? YES () NO (X)		27. OTHER SURVEYS IN WHICH INCLUDED None		39. ENDANGERED? BY WHAT? YES () NO (X)	
12. IS IT ELIGIBLE? YES () NO (X)				40. VISIBLE FROM PUBLIC ROAD? YES (X) NO ()	
13. PART OF ESTAB. HIST. DISTRICT? YES () NO (X)				41. DISTANCE FROM AND FRONTAGE ON ROAD	
14. DISTRICT POTENTIAL? YES () NO (X)					
15. NAME OF ESTABLISHED DISTRICT					
42. FURTHER DESCRIPTION OF IMPORTANT FEATURES This building is a newer building than the Opera House next to it. Two rectangular brick designs are on the south facade between the second and third story. It was a one story building in 1883, but by 1895 it had become a two story building. It was shown on the 1924 Sanborn map as still a two story building. (Cont'd Page 2)				PHOTO MUST BE PROVIDED	
43. HISTORY AND SIGNIFICANCE In 1883 a boot and shoe store was here in the one story building, and by 1888 a blacksmith was here. By 1895 a two story building was here, but it was still a blacksmith operation, with Burton and Tillman being the upstairs occupants. It continued as a blacksmith shop through the early part of the 1900's with Dougald Steele occupying it for many years as a blacksmith/implementation sales operation. By 1924 it was being used for warehouse purposes.				5. OTHER NAME(S) Unitog Factory St.	
44. DESCRIPTION OF ENVIRONMENT AND OUTBUILDINGS This building is bordered on the west by the Magnolia Opera House and on the east by a two story building. The north facade is on an alley and the south facade faces West Pine Street. There are no outbuildings.				6. TOWNSHIP	
45. SOURCES OF INFORMATION Warrensburg Sanborn Maps: 1883, 1888, 1893, 1898, 1907, 1914, 1924. Warrensburg City Directories: 1895, 1900, 1912				7. RANGE	
				SECTION	
				46. PREPARED BY Tom Christopher	
				47. ORGANIZATION Show-Me RPC	
				48. DATE 8/24/80	
				49. REVISION DATE(S)	

Form #27

Page 2

Denning Storage Building

Show-Me RPC

#42

It's now a three story building and was changed in the factory years. At present (September 1980) the south facade is being changed on the first story. The windows are being replaced by solid panels or siding.



S. FACADE

FORM #27

PAGE 3

Denning Storage

SHOW-ME RPC

90'


25'

West Pine Street

NORTH



SCALE



1 BLOCK = 5 FEET



MISSOURI OFFICE OF HISTORIC PRESERVATION
ARCHITECTURAL/HISTORIC INVENTORY SURVEY FORM

80J00022

3

1. NO. 26		4. PRESENT LOCAL NAME(S) OR DESIGNATION(S) Vacant Building JO-AS-006-143		1. NO. 26	
2. COUNTY Johnson		5. OTHER NAME(S) Magnolia Opera House - Unitog Manufacturing Co.			2. COUNTY Johnson
3. LOCATION OF NEGATIVES Show-Me RPC					
6. SPECIFIC LEGAL LOCATION TOWNSHIP _____ RANGE _____ SECTION _____ IF CITY OR TOWN, STREET ADDRESS 145-147 West Pine Street		16. THEMATIC CATEGORY 17. DATE(S) OR PERIOD 1889		4. PRESENT LOCAL NAME(S) OR DESIGNATION(S) Vacant Building	
7. CITY OR TOWN IF RURAL, VICINITY Warrensburg		18. STYLE OR DESIGN Victorian Functional			4. PRESENT LOCAL NAME(S) OR DESIGNATION(S) Vacant Building
8. DESCRIPTION OF LOCATION Holden's 2nd Addition Lot 205 Block B		19. ARCHITECT OR ENGINEER 20. CONTRACTOR OR BUILDER 21. ORIGINAL USE, IF APPARENT Opera House 22. PRESENT USE Storage			
9. COORDINATES UTM LAT _____ LONG _____		23. OWNERSHIP PUBLIC () PRIVATE (X) 24. OWNER'S NAME AND ADDRESS IF KNOWN Denning Investments Hwy 50 West, Warrensburg		4. PRESENT LOCAL NAME(S) OR DESIGNATION(S) Vacant Building	
10. SITE () BUILDING (X) STRUCTURE () OBJECT ()		25. OPEN TO PUBLIC? YES () NO (X)			4. PRESENT LOCAL NAME(S) OR DESIGNATION(S) Vacant Building
11. ON NATIONAL REGISTER? YES () NO (X)		26. LOCAL CONTACT PERSON OR ORGANIZATION Show-Me RPC			
12. IS IT ELIGIBLE? YES (X) NO ()		27. OTHER SURVEYS IN WHICH INCLUDED None		4. PRESENT LOCAL NAME(S) OR DESIGNATION(S) Vacant Building	
13. PART OF ESTAB. HIST. DISTRICT? YES () NO (X)					4. PRESENT LOCAL NAME(S) OR DESIGNATION(S) Vacant Building
14. DISTRICT POTENTIAL? YES () NO (X)					
15. NAME OF ESTABLISHED DISTRICT				4. PRESENT LOCAL NAME(S) OR DESIGNATION(S) Vacant Building	
42. FURTHER DESCRIPTION OF IMPORTANT FEATURES The words MAGNOLIA OPERA 1889 are set in square brick recesses near the top of the building. A tin cornice extends around the building. Three stone pilasters extend from the ground to the second story, and continue as brick pilaster strips to the cornice on the south facade. A stone course extends around the building above the upper story windows. Wood with (Cont'd Page 2)		PHOTO MUST BE PROVIDED			5. OTHER NAME(S) Magnolia Opera, etc.
43. HISTORY AND SIGNIFICANCE The Magnolia Opera House was built by W.H. Hartman and Isaac Markward in 1889 at a cost of \$18,000. It was leased by the Quarry City Orchestra and they in turn sub-leased it. It's seating capacity was 800. A cooper shop was on this site in 1883 in a small building. By 1893 the present building was constructed and operas were appearing here. The first floor was vacant except for a cabinet shop in the rear. By 1907, buggies and implements were being stored and sold on the first floor and there was still a cabinet shop in the rear of the building. The operas were still appearing (Cont'd Page 2)					
44. DESCRIPTION OF ENVIRONMENT AND OUTBUILDINGS This building is on the northeast corner of West Pine Street and Washington Street. Its north facade is on an alley, the west facade faces Washington Street, the south facade faces West Pine Street, and it (Cont'd Page 2)				7. RANGE	
45. SOURCES OF INFORMATION Warrensburg Sanborn Maps: 1883, 1888, 1893, 1907, 1914, 1924. Warrensburg City Directories: 1895. Personal Interview with Leland Markward, August 15, 1980		46. PREPARED BY Tom Christopher			8. SECTION
		47. ORGANIZATION Show-Me RPC			
		48. DATE 8/15/80 49. REVISION DATE(S)		8. SECTION	

Form #26

Page 2

Vacant Building

Show-Me RPC

#42

scroll work is between the second and third story windows. On the west facade a dock door is located on the north-west corner. This leads to a small mezzanine area between the first and second floors. Double doors are south of this dock door. Large plate glass windows are on the first story of the south facade as are two doors with transom windows. Some brickwork has been done between the first and second story on the south facade. A molded tin belt course extends around the building from the south facade and the west facade at the second story level. The original entrance to the opera house was on the west side through the double doors, but when the building was converted to factory use, the original floor plans were changed drastically and an elevator was added. Currently the interior is undergoing alterations (as of September 1980).

#43

on the second floor. By 1914 the cabinet shop was no longer in operation, but there were still buggies and implements being sold on the first floor. The second floor was still being used for operas through this time. Vitt-Mayes Overall Factory was in this building by 1924. It then evolved into Garrison Overall Factory, Brookfield-Garrison Uniform Factory, Unitog Business Clothing, and is presently being used as storage by The Granary Restaurant.



S.FACADE



W.FACADE



W. & S FACADE

NW ENTRANCE

EARLY PHOTOS FROM LELAND MARKWARD
COLLECTION

FORM #26

PAGE 3

Vacant

SHOW-ME RPC

Washington Street

50'

90'

West Pine Street

NORTH



SCALE



1 BLOCK = 10 FEET









MISSOURI OFFICE OF HISTORIC PRESERVATION
ARCHITECTURAL/HISTORIC INVENTORY SURVEY FORM

80J00022

1. NO. 25		4. PRESENT LOCAL NAME(S) OR DESIGNATION(S) The Granary Restaurant		1. NO. 25	
2. COUNTY Johnson		5. OTHER NAME(S)			2. COUNTY Johnson
3. LOCATION OF NEGATIVES Show-Me RPC		JO-AS-006-144			
6. SPECIFIC LEGAL LOCATION TOWNSHIP _____ RANGE _____ SECTION _____ IF CITY OR TOWN, STREET ADDRESS 146 West Pine Street		16. THEMATIC CATEGORY		2. NO. OF STORIES 2	
7. CITY OR TOWN IF RURAL, VICINITY Warrensburg		17. DATE(S) OR PERIOD c.a. 1890			29. BASEMENT? YES (X) NO ()
8. DESCRIPTION OF LOCATION Holden's 2nd Addition West 34 1/2 feet of Lot 229 Block A		18. STYLE OR DESIGN Victorian Functional		30. FOUNDATION MATERIAL Concrete Block	
		19. ARCHITECT OR ENGINEER			31. WALL CONSTRUCTION Brick
		20. CONTRACTOR OR BUILDER		32. ROOF TYPE AND MATERIAL Flat, Built-up Tar.	
		21. ORIGINAL USE, IF APPARENT Restaurant			33. NO. OF BAYS FRONT SIDE
		22. PRESENT USE Restaurant		34. WALL TREATMENT Painted Brick	
		23. OWNERSHIP PUBLIC () PRIVATE ()			35. PLAN SHAPE Rectangle
		24. OWNER'S NAME AND ADDRESS IF KNOWN Denning Investments Hwy 50 West, Warrensburg		36. CHANGES (EXPLAIN IN NO. 42) ADDITION () ALTERED (X) MOVED ()	
		25. OPEN TO PUBLIC? YES (X) NO ()			37. CONDITION INTERIOR Good EXTERIOR Good
		26. LOCAL CONTACT PERSON OR ORGANIZATION Show-Me RPC		38. PRESERVATION UNDERWAY? YES () NO (X)	
		27. OTHER SURVEYS IN WHICH INCLUDED None			39. ENDANGERED? BY WHAT? YES () NO (X)
				40. VISIBLE FROM PUBLIC ROAD? YES (X) NO ()	
					41. DISTANCE FROM AND FRONTAGE ON ROAD
9. COORDINATES UTM LAT LONG				6. OTHER NAME(S)	
10. SITE () BUILDING (X) STRUCTURE () OBJECT (X)					7. TOWNSHIP
11. ON NATIONAL REGISTER? YES () NO (X)		12. IS IT ELIGIBLE? YES () NO (X)		RANGE	
13. PART OF ESTAB. HIST. DISTRICT? YES () NO (X)		14. DISTRICT POTENTIAL? YES () NO (X)			SECTION
15. NAME OF ESTABLISHED DISTRICT					
42. FURTHER DESCRIPTION OF IMPORTANT FEATURES This building has been completely repainted and decorative trim has been added. It has straight stone lintels over the six windows on the north facade. Tall windows on the south have been bricked in as have two dock entrances. A large window on the west facade near the rear has been altered.				PHOTO MUST BE PROVIDED	
43. HISTORY AND SIGNIFICANCE In 1893 this was an agricultural implement warehouse (Patton & Woodruff), but near the turn of the century it had become the Warrensburg Wholesale Grocery. It remained as that for many years being run by various grocers. In later years it became a feed store and is now a restaurant.					
44. DESCRIPTION OF ENVIRONMENT AND OUTBUILDINGS This building is on the southeast corner of West Pine and Washington Street. No outbuildings are associated with it.					
45. SOURCES OF INFORMATION Warrensburg Sanborn Maps: 1893, 1898, 1907, 1914, 1924 Warrensburg City Directories: 1895, 1900, 1912				46. PREPARED BY Tom Christopher	
				47. ORGANIZATION Show-Me RPC	
				48. DATE 8/20/80	
				49. REVISION DATE(S)	

Form #25

Page 2

The Granary Restaurant

Show-Me RPC



N. FACADE




S. FACADE



W. FACADE

FORM #25
 PAGE 3
 The Granary
 SHOW-ME-RPC



NORTH




SCALE



1 BLOCK = 10 FEET

JO - AS - 006 - 144

ca 1910









MISSOURI OFFICE OF PUBLIC PRESERVATION

ARCHITECTURAL/HISTORIC INVENTORY SURVEY FORM

80J00007

1. NO. 7		4. PRESENT LOCAL NAME(S) OR DESIGNATION(S) Innes Mills		1. NO. 7	
2. COUNTY Johnson		5. OTHER NAME(S) Magnolia Mills		2. COUNTY Johnson	
3. LOCATION OF NEGATIVES Show-Me RPC				4. PRESENT LOCAL NAME(S) OR DESIGNATION(S) Innes Mills	
6. SPECIFIC LEGAL LOCATION TOWNSHIP _____ RANGE _____ SECTION _____ IF CITY OR TOWN, STREET ADDRESS 200 West Pine		16. THEMATIC CATEGORY		28. NO. OF STORIES 4	
7. CITY OR TOWN IF RURAL, VICINITY		17. DATE(S) OR PERIOD 1879		29. BASEMENT? YES () NO (X)	
8. DESCRIPTION OF LOCATION Holden's 2nd Addition Lot 223 to 228 inclusive		18. STYLE OR DESIGN		30. FOUNDATION MATERIAL Warrensburg Sandstone	
		19. ARCHITECT OR ENGINEER		31. WALL CONSTRUCTION Wood, Brick, Concrete	
		20. CONTRACTOR OR BUILDER		32. ROOF TYPE AND MATERIAL Flat	
		21. ORIGINAL USE, IF APPARENT Mill		33. NO. OF BAYS FRONT SIDE	
		22. PRESENT USE Grain Storage		34. WALL TREATMENT Wall boards	
		23. OWNERSHIP PUBLIC () PRIVATE (X)		35. PLAN SHAPE Irregular	
		24. OWNER'S NAME AND ADDRESS IF KNOWN John & Richard Innes Route 1, Warrensburg		36. CHANGES (EXPLAIN IN NO. 42) ADDITION (X) ALTERED () MOVED ()	
9. COORDINATES UTM LAT LONG		25. OPEN TO PUBLIC? YES (X) NO ()		37. CONDITION INTERIOR Poor EXTERIOR Poor	
10. SITE () BUILDING (X) STRUCTURE () OBJECT ()		26. LOCAL CONTACT PERSON OR ORGANIZATION Show-Me RPC		38. PRESERVATION UNDERWAY? YES () NO (X)	
11. ON NATIONAL REGISTER? YES () NO (X)		27. OTHER SURVEYS IN WHICH INCLUDED None		39. ENDANGERED? BY WHAT? YES (X) NO () Poor Repair	
12. IS IT ELIGIBLE? YES () NO (X)				40. VISIBLE FROM PUBLIC ROAD? YES (X) NO ()	
13. PART OF ESTAB. HIST. DISTRICT? YES () NO (X)				41. DISTANCE FROM AND FRONTAGE ON ROAD	
14. DISTRICT POTENTIAL? YES () NO (X)					
15. NAME OF ESTABLISHED DISTRICT					
42. FURTHER DESCRIPTION OF IMPORTANT FEATURES This is a large frame building that is badly deteriorating. An older brick structure joins a newer concrete elevator with the older frame building. A shed area over the scale area on the north side has been removed recently.				PHOTO MUST BE PROVIDED	
43. HISTORY AND SIGNIFICANCE Robert Sharpe had a small flour mill on this site before W. H. Hartman & Isaac Markward built the present mill which was completed in 1879. In the 1920's, Jessie Culp bought the mill, discontinued the flour operation, and made it a grain elevator. The Innes Brothers bought it in the 1930's and continue to own it today. In 1918 it was owned by the Magnolia Milling and Investment Co, Corp., and was being run by Daniel Bullard and H.F. Kirk. The Crystal Flour which they made at the turn of the century was famous and won several awards.				5. OTHER NAME(S) Magnolia Mills	
44. DESCRIPTION OF ENVIRONMENT AND OUTBUILDINGS The railroad tracks are on the south side of the building. North Washington Street in on the east and West Pine Street is on the north.				6. TOWNSHIP	
45. SOURCES OF INFORMATION Warrensburg City Directory: 1895 Warrensburg Sanborn Maps: 1883, 1888, 1893, 1898, 1907, 1914		46. PREPARED BY Tom Christopher		7. RANGE	
		47. ORGANIZATION Show-Me RPC		SECTION	
		48. DATE 9/17/80		49. REVISION DATE(S)	

Form #7
Page 2
Innes Mills
Show-Me RPC



E $\frac{1}{2}$ N FACADE



E $\frac{3}{4}$ N FACADE



N $\frac{1}{2}$ W. FACADE



N FACADE



E $\frac{1}{2}$ N FACADE



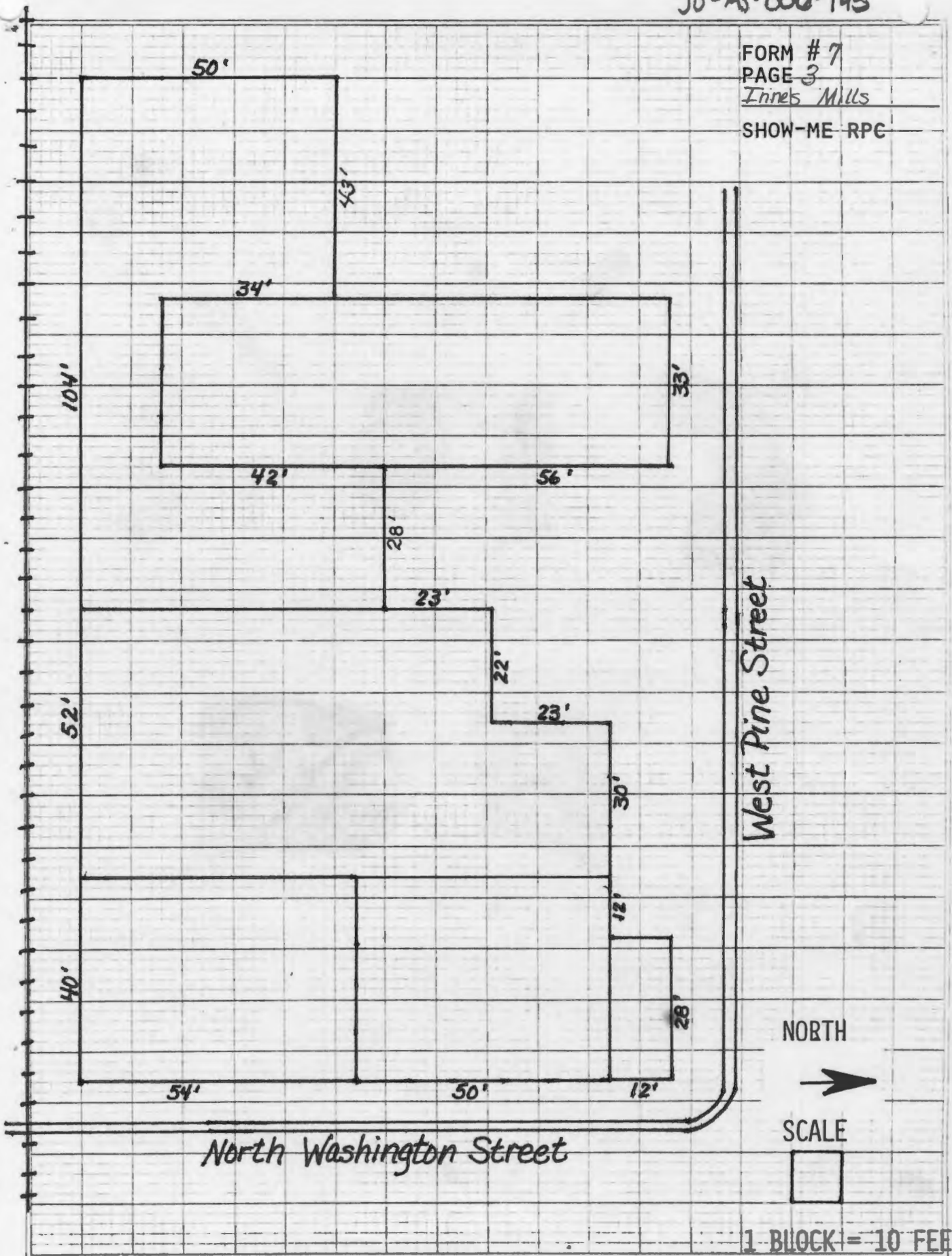
EARLY PHOTO
LELAND MARKWARD
COLLECTION

FORM # 7

PAGE 3

Trine's Mills

SHOW-ME RPC



NORTH



SCALE



1 BLOCK = 10 FEET











ARCHITECTURAL/HISTORIC INVENTORY SURVEY FORM

80500002

1. NO. <div style="text-align: center;">2</div>		4. PRESENT LOCAL NAME(S) OR DESIGNATION(S) Missouri Public Service Repair Shop	
2. COUNTY Johnson		5. OTHER NAME(S) <div style="text-align: right; font-size: 1.2em;">JO-AS-006-146</div>	
3. LOCATION OF NEGATIVES Show-Me RPC			
6. SPECIFIC LEGAL LOCATION TOWNSHIP _____ RANGE _____ SECTION _____ IF CITY OR TOWN, STREET ADDRESS North Warren & West Pine Sts.		16. THEMATIC CATEGORY	
7. CITY OR TOWN IF RURAL, VICINITY Warrensburg		17. DATE(S) OR PERIOD 1893	
8. DESCRIPTION OF LOCATION		18. STYLE OR DESIGN Victorian Functional	
		19. ARCHITECT OR ENGINEER	
		20. CONTRACTOR OR BUILDER	
		21. ORIGINAL USE, IF APPARENT Power Supply	
		22. PRESENT USE Repair Shop & Storage	
		23. OWNERSHIP PUBLIC () PRIVATE (X)	
		24. OWNER'S NAME AND ADDRESS IF KNOWN Missouri Public Service Co. Warrensburg, MO	
9. COORDINATES LAT _____ LONG _____		25. OPEN TO PUBLIC? YES () NO (X)	
10. SITE () STRUCTURE () BUILDING (X) OBJECT ()		26. LOCAL CONTACT PERSON OR ORGANIZATION Show-Me RPC	
11. ON NATIONAL REGISTER? YES () NO (X)		27. OTHER SURVEYS IN WHICH INCLUDED None	
12. IS IT ELIGIBLE? YES () NO (X)			
13. PART OF ESTAB. YES () HIST. DISTRICT? NO (X)		28. NO. OF STORIES 1	
14. DISTRICT POTENTIAL? YES () NO (X)		29. BASEMENT? YES () NO (X)	
15. NAME OF ESTABLISHED DISTRICT		30. FOUNDATION MATERIAL Brick & Stone	
		31. WALL CONSTRUCTION Brick	
		32. ROOF TYPE AND MATERIAL Med Gable & Shingle	
		33. NO. OF BAYS FRONT _____ SIDE _____	
		34. WALL TREATMENT Brick	
		35. PLAN SHAPE Rectangle	
		36. CHANGES (EXPLAIN IN NO. 42) ADDITION () ALTERED (X) MOVED ()	
		37. CONDITION INTERIOR Fair EXTERIOR Good	
		38. PRESERVATION UNDERWAY? YES () NO (X)	
		39. ENDANGERED? YES () BY WHAT? NO (X)	
		40. VISIBLE FROM PUBLIC ROAD? YES (X) NO ()	
		41. DISTANCE FROM AND FRONTAGE ON ROAD	
42. FURTHER DESCRIPTION OF IMPORTANT FEATURES Many of the original windows have been bricked in as have several of the entrances. A large arched entry on the north facade has been bricked in. Two round windows on the north facade are unusual and are situated about two-thirds of the way up on the building. They are bordered by two rows of header bricks. The windows and entrances are "paired off" by brick pilasters.		<div style="border: 2px solid black; width: 100px; height: 100px; margin: 0 auto;"> <div style="position: absolute; top: 0; right: 0; bottom: 0; left: 0; border: 1px solid black; transform: rotate(45deg);"></div> <div style="position: absolute; top: 0; right: 0; bottom: 0; left: 0; border: 1px solid black; transform: rotate(-45deg);"></div> <div style="position: absolute; top: 50%; left: 50%; transform: translate(-50%, -50%); text-align: center;"> PHOTO MUST BE PROVIDED </div> </div>	
43. HISTORY AND SIGNIFICANCE A small foundry was founded on this site in 1865 by S. K. Hall, George Cress, and Alexander Wilson. Later it was sold to David and W. Y. Urie in 1874, and at one time they made up to 250,000 pounds of iron per year. By 1883 it had become J. G. Tesch & Son Foundry. The building was torn down and the present building was constructed about 1893 and has since been a part of the Warrensburg Electric Light & Power Co. It has had numerous name changes from first being called The Magnolia Light, Heat & Power Plant, to the present Missouri Public Service Co. (cont'd page 2)			
44. DESCRIPTION OF ENVIRONMENT AND OUTBUILDINGS Large transmitters are located across the street north of this building. A large metal shed is west of it approximately 25 yards away and is used for storage. The railroad tracks are located to the south.			
45. SOURCES OF INFORMATION William E. Crissey, Warrensburg, Missouri, A History With Folklore, Star Journal Publishing Co., 1924. Warrensburg Sanborn Maps: 1883, 1893, 1907.		46. PREPARED BY Tom Christopher	
		47. ORGANIZATION Show-Me RPC	
		48. DATE 8/21/80	
		49. REVISION DATE(S)	

43

The Warrensburg Light and Power Co. initiated a electric fan circuit that ran during the summer. By 1911 electric fans were supplied to approximately 160 subscribers for the fan circuit.



N. FACADE

