

United States Department of the Interior  
National Park Service

# National Register of Historic Places Registration Form

This form is for use in nominating or requesting determinations for individual properties and districts. See instructions in *How to Complete the National Register of Historic Places Registration Form* (National Register Bulletin 16A). Complete each item by marking "x" in the appropriate box or by entering the information requested. If an item does not apply to the property being documented, enter "N/A" for "not applicable." For functions, architectural classification, materials, and areas of significance, enter only categories and subcategories from the instructions. Place additional entries and narrative items on continuation sheets (NPS Form 10-900a). Use a typewriter, word processor, or computer, to complete all items.

### 1. Name of Property

historic name Walnut Street Historic District

other names/site number N/A

### 2. Location

street & number Along Walnut and the south side of Locust Streets between Jackson and Lower Streets  not for publication

city or town Augusta  vicinity

state Missouri code MO county St. Charles code 183 zip code 63332

### 3. State/Federal Agency Certification

As the designated authority under the National Historic Preservation Act, as amended, I hereby certify that this  nomination  request for determination of eligibility meets the documentation standards for registering properties in the National Register of Historic Places and meets the procedural and professional requirements set forth in 36 CFR Part 60. In my opinion, the property  meets  does not meet the National Register criteria. I recommend that this property be considered significant  nationally  statewide  locally. ( See continuation sheet for additional comments.)

Claire F. Blackwell  
Signature of certifying official/Title Deputy SHPO  
Missouri Department of Natural Resources  
State of Federal agency and bureau

7 August 1994  
Date

In my opinion, the property  meets  does not meet the National Register criteria. ( See continuation sheet for additional comments.)

\_\_\_\_\_  
Signature of certifying official/Title Date

\_\_\_\_\_  
State or Federal agency and bureau

### 4. National Park Service Certification

I hereby certify that the property is:

- entered in the National Register.  See continuation sheet.
- determined eligible for the National Register  See continuation sheet.
- determined not eligible for the National Register.
- removed from the National Register.
- other, (explain:)

\_\_\_\_\_  
Signature of the Keeper

\_\_\_\_\_  
Date of Action

Walnut St. Historic District  
Name of Property

St. Charles Co., MO  
County and State

**5. Classification**

**Ownership of Property**

(Check as many boxes as apply)

- private
- public-local
- public-State
- public-Federal

**Category of Property**

(Check only one box)

- building(s)
- district
- site
- structure
- object

**Number of Resources within Property**

(Do not include previously listed resources in the count.)

Contributing	Noncontributing	
34	6	building
		sites
		structure
		objects
34	6	Total

Name of related multiple property listing  
(Enter "N/A" if property is not part of a multiple property listing.)

Number of contributing resources previously listed  
in the National Register

Historic Resources of Augusta, MO

1

**6. Function or Use**

**Historic Functions**

(Enter categories from instructions)

DOMESTIC/single dwelling  
AGRICULTURE/processing  
COMMERCE/department store  
COMMERCE/restaurant

**Current Functions**

(Enter categories from instructions)

DOMESTIC/single dwelling  
COMMERCE/specialty store  
COMMERCE/restaurant  
DOMESTIC/Hotel

**7. Description**

**Architectural Classification**

(Enter categories from instructions)

Queen Anne  
Bungalow

**Materials**

(Enter categories from instructions)

foundation stone  
walls brick  
weatherboard  
roof metal  
other asphalt

**Narrative Description**

(Describe the historic and current condition of the property on one or more continuation sheets.)

Walnut St. Historic District

Name of Property

St. Charles Co., MO

County and State

8. Statement of Significance

Applicable National Register Criteria

(Mark "x" in one or more boxes for the criteria qualifying the property for National Register listing.)

- A Property is associated with events that have made a significant contribution to the broad patterns of our history.
B Property is associated with the lives of persons significant in our past.
C Property embodies the distinctive characteristics of a type, period, or method of construction or represents the work of a master, or possesses high artistic values, or represents a significant and distinguishable entity whose components lack individual distinction.
D Property has yielded, or is likely to yield, information important in prehistory or history.

Criteria Considerations

(Mark "x" in all the boxes that apply.)

Property is:

- A owned by a religious institution or used for religious purposes.
B removed from its original location.
C a birthplace or grave.
D a cemetery.
E a reconstructed building, object, or structure.
F a commemorative property.
G less than 50 years of age or achieved significance within the past 50 years.

Areas of Significance

(Enter categories from instructions)

Ethnic Heritage: European
Architecture

Period of Significance

ca. 1855 - 1944

Significant Dates

N/A

Significant Person

(Complete if Criterion B is marked above)

N/A

Cultural Affiliation

N/A

Architect/Builder

unknown

Narrative Statement of Significance

(Explain the significance of the property on one or more continuation sheets.)

9. Major Bibliographical References

Bibliography

(Cite the books, articles, and other sources used in preparing this form on one or more continuation sheets.)

Previous documentation on file (NPS):

- preliminary determination of individual listing (36 CFR 67) has been requested
previously listed in the National Register
previously determined eligible by the National Register
designated a National Historic Landmark
recorded by Historic American Buildings Survey
recorded by Historic American Engineering

Primary location of additional data:

- State Historic Preservation Office
Other State agency
Federal agency
Local government
University
Other

Name of repository:

Walnut St. Historic District  
Name of Property

St. Charles Co., MO  
County and State

10. Geographical Data

Acreage of Property 13 acres

UTM References

(Place additional UTM references on a continuation sheet.)

1 115 684350 4271390  
Zone Easting Northing

2 115 684350 4271285

3 115 684720 4271830  
Zone Easting Northing

4 115 684720 4271600

See continuation sheet

Verbal Boundary Description

(Describe the boundaries of the property on a continuation sheet.)

Boundary Justification

(Explain why the boundaries were selected on a continuation sheet.)

11. Form Prepared By

name/title Mary M. Stiritz

organization \_\_\_\_\_ date 9 March 1994

street & number 12 Wydown Terrace telephone 314-721 6289

city or town St. Louis state MO zip code 63105

Additional Documentation

Submit the following items with the completed form:

Continuation Sheets

Maps

A USGS map (7.5 or 15 minute series) indicating the property's location.

A Sketch map for historic districts and properties having large acreage or numerous resources.

Photographs

Representative black and white photographs of the property.

Additional Items

(Check with the SHPO or FPO for any additional items)

Property Owner

(Complete this item at the request of SHPO or FPO.)

name \_\_\_\_\_

street & number \_\_\_\_\_ telephone \_\_\_\_\_

city or town \_\_\_\_\_ state \_\_\_\_\_ zip code \_\_\_\_\_

Paperwork Reduction Act Statement: This information is being collected for applications to the National Register of Historic Places to nominate properties for listing or determine eligibility for listing, to list properties, and to amend existing listings. Response to this request is required to obtain a benefit in accordance with the National Historic Preservation Act, as amended (16 U.S.C. 470 et seq.).

Estimated Burden Statement: Public reporting burden for this form is estimated to average 18.1 hours per response including time for reviewing instructions, gathering and maintaining data, and completing and reviewing the form. Direct comments regarding this burden estimate or any aspect of this form, including suggestions for reducing this burden, should be directed to Washington, DC 20543.

United States Department of the Interior  
National Park Service

## National Register of Historic Places Continuation Sheet

Section number 7 Page 1

Walnut Street Historic District  
St. Charles County, MO

The Walnut Street Historic District is located at the northern end of Augusta, Missouri (population 275), a town situated on bluffs once overlooking the Missouri River before it changed channels (Photo #1). The District comprises a mix of residential, commercial and institutional buildings constructed from the mid-19th to mid-20th centuries, which represent all of the Property Types defined in Section F: Vernacular Residence and Subtypes: House-store and Outbuildings (20)\*; Styled Residences (7); Commercial/Industrial Buildings (4); and Institutional Buildings (3). Included in the district are a total of thirty-four contributing buildings, six noncontributing buildings, and one building previously listed in the National Register. District buildings are predominately modest vernacular designs in either wood or brick and are sited on generous lots often with one or two small outbuildings. Overall, district buildings have been well-maintained and preserved with few nonhistoric alterations. In limited instances there has been removal or replacement of deteriorated wood porch elements, and weatherboarding sheathed with nonhistoric siding, neither of which alterations substantially detracts from the integrity of design.

The District appears today much as it did fifty or more years ago, with sidewalks installed only on some streets, and town blocks with low building density which never were fully improved. Many of the buildings are still owned by descendents of German settlers. The commercial buildings are in use although most have changed use from general stores to antique or craft shops, and a couple of residences have opened as Bed and Breakfasts or craft shops. Ebenezer U.C.C. Church is still active.

The District includes good examples of all of the Associated Property Types defined in Section F of the Multiple Property document. On the map entitled, "Architectural Survey of Augusta, Missouri," non-contributing buildings are coded with an asterisk; they include buildings which are less than fifty years old; two small historic log houses which have been moved to a District lot; and one building which has received radical alterations.

### Non-Contributing Buildings:

235 Green Street: ca.1960 small frame house.  
5577 Walnut Street (1976 Public Library)  
5559-57 Walnut (rear) 2 small log houses  
5542 Walnut: 1982 Ebenezer Church Hall  
5542 Walnut: ca.1900 bank radically altered

---

\*One building, 5595 Walnut, was constructed in three stages and is classified as Vernacular Residence/House-Store and Commercial/Industrial Building.

United States Department of the Interior  
National Park Service

## National Register of Historic Places Continuation Sheet

Section number 7 Page 2

Walnut Street Historic District  
St. Charles, County, MO

Contributing Buildings:

Block 34

228 Jackson/5596 Walnut (2 attached houses counted as 1 building):  
Property Type: Vernacular Residence; 228 Jackson is a ca.1855 1 story, 4-bay log house with paired center doors; side-gabled metal roof; center chimney; stone foundation; weatherboarding covered with metal siding; 5596 Walnut is a ca. 1910 2-story, 6-bay frame house with hipped metal roof. Present use: Lindenhof Bed & Breakfast.

Block 35

5595 Walnut: Property Types: Vernacular Residence, Subtype: House-store; Commercial/Industrial Building; Tiemann General Store constructed in 3 stages ca.1860-1880-1910; shed roof, 1-story brick with stone basement (west section) on the corner of Jackson was built ca.1860 as a house-store by Carl Tiemann, a merchant born in Hannover, Germany; the 5-bay west elevation features a transomed double door sheltered by a small frame porch; brick dentils trim the cornice; the ca.1880 east section with front gable and glazed storefront was built by Fritz Tiemann, Carl's son; the middle section features a glazed storefront with a pressed metal parapet. Present use: antique shop.

5585 Walnut: Property Type: Vernacular Residence; ca.1880-85 red brick, 2-story, 5-bay, central passage house built by Fritz Tiemann; hipped, metal roof; segmentally arched windows; bracketed wood cornice.

Block 36

5573 Walnut: Property Type: Commercial/Industrial Building; ca. 1867 brick winery with stone-walled wine cellar built by the Augusta Wine Co.; front gable features a brick parapet; segmentally arched openings. Present use: vacant.

5569-67 Walnut: Property Type: Vernacular Residence, Subtype: House-store; built ca.1893 as a first-story saloon and second story residence of William Hammerle; in the late 1890's it was owned by J.Wm Koch & Co.Furniture, Lumber & Undertaker; front-gabled, 2-story, frame building with small, 1-story frame addition on the east side. Some windows have been altered on the primary facade. Present use: tavern and restaurant.

Block 31

5576 Walnut: Property Type: Institutional Building; red brick, gabled-roof fire house with 2 garage bays, built in 1943 by the Town of Augusta.

United States Department of the Interior  
National Park Service

## National Register of Historic Places Continuation Sheet

Section number 7 Page 3

Walnut Street Historic District  
St. Charles County, MO

---

### Block 30

5558 Walnut: Property Type: Commercial/Industrial Building; ca.1900 ell-shaped, gable-roof, frame butcher shop with ca.1920 concrete block addition. Present use: wood craft shop.

236 Ferry: Property Type: Vernacular Residence (1) and subtype: Outbuilding (1); Gabled-ell, weatherboarded 1 1/2 story house built ca. 1900 with stone foundation and metal roof; shed roof, frame privy stands on the south side of the house.

237 Public: Property Type: Styled Residence; ca. 1920 frame weatherboarded Bungalow with side-gabled asphalt roof; shed-roof, full facade porch supported by large, tapered wood piers.

5548 Walnut: Property Type: Vernacular Residence; ca. 1865, 1 story, 3-bay frame house with side-gabled metal roof; center chimney.

### Block 37

5559-57 Walnut: Property Type: Vernacular Residence; ca.1855-60 brick, 1 1/2 story house with side-gabled, metal roof; stone foundation; 6-bay primary facade features paired, center-bay front doors; segmentally arched windows; brick denticulation. Built by Charles Lowenhaupt, a brick and stone mason born in Chur-Hessen. Present use: art gallery.

5549 Walnut: Property Type: Styled Residence; ca. 1895 Queen Anne style, 2 1/2 story, frame house with weatherboarding covered with metal siding; wrap-around porch; compound, dormered roof covered with asphalt; built by H.S.Clay, a physician. 1990 addition on the west features a turret.

### Block 38

5543 Walnut: Property Type: Institutional Building; brick church erected by Ebenezer Evangelical Church (now Ebenezer U.C.C.); 1861 4-bay nave with round-arched windows and wood, barrel-vaulted ceiling; gabled asphalt roof; entrance tower built in 1901 features a polygonal slate roof, clock, and corbeled brick trim.

### Block 27

5538-36 Walnut: Property Type: Styled Residence; built in 1925 as a parsonage by Ebenezer Church; 1 1/2 story, 5-bay Bungalow of frame construction covered with stucco; side-gabled, asphalt roof features a shed-roof dormer; concrete foundation.

United States Department of the Interior  
National Park Service

## National Register of Historic Places Continuation Sheet

Section number 7 Page 4

Walnut Street Historic District  
St. Charles County, MO

~~Block 26~~

5524 Walnut: Property Type: Styled Residence; ca.1905, 1 1/2 story Queen Anne style weatherboarded cottage with compound, asphalt roof; separately roofed turret; wrap-around front porch supported by wood classical columns; gable-ends feature decorative wood shingles.

5520 Walnut: Property Type: Styled Residences; ca.1905, 1 1/2 story Queen Anne style, weatherboarded cottage with compound, asphalt roof; wrap-around front porch supported by classical columns; gable-ends trimmed with decorative shingles and vergeboard.

5516 Walnut: Property Type: Styled Residences; ca.1900, 1 1/2 story Queen Anne style, weatherboarded cottage with gabled, metal roof; decorative shingle trim on gable ends; chamfered porch supports; projecting bay window on east elevation.

229 Lower: Property Type: Institutional Building; built ca. 1905 as a Post Office by the Town of Augusta; 1-story, weatherboarded building with corner, angled entry sheltered by a gabled roof supported by wood brackets. Present use: dwelling.

Block 39

5525 Walnut: Property Type: Vernacular Residence (1) and subtype: Outbuilding (3); ca. 1900, 1 1/2 story, 3-bay, weatherboarded house with side gabled-roof porch with turned supports and decorative railing shelters center entry. Built by the Ostoff/Lowenhaupt family. Three frame outbuildings: side-gabled two-door building (possibly a privy) stands east of the house; irregular-shaped storage shed is adjacent to the north; fronting on Locust Street is a roughly 25'X30' gabled, metal roof storage building on concrete foundation.

5517 Walnut: Property Type: Vernacular Residence; ca.1855, 1 1/2 story, 5-bay, weatherboarded house built by Berthold E.Hoffmann, a school teacher/attorney born in Hessia; side-gabled, dormered, metal roof; stone foundation; center-bay front door features sidelights; small gabled-roof porch with ornamental wood railing and porch posts; stone retaining wall in front.

5516 Locust: Property Type: Commercial/Industrial Building; ca.1938 1-story, frame commercial garage sheathed with brick patterned asphalt; concrete foundation; front-gabled, metal roof; large center garage-bay opening. Present use: storage.



United States Department of the Interior  
National Park Service

National Register of Historic Places  
Continuation Sheet

Section number 7 Page 5

Walnut Street Historic District  
St. Charles County, MO

Block 40

5509 Locust: Property Type: Styled Residence; ca.1920 weatherboarded Bungalow with side-gabled, dormered, asphalt roof; full-facade porch with shed roof supported by large, tapered wood piers.

221 Lower: Property Type: Vernacular Residence; ca.1855, 1-story, 3-bay brick house with historic frame rear addition; side-gabled, metal roof; stone foundation; flat arched openings; brick denticulation. Built by Prussian-born Robert Ewig, a tanner.

5500-04 Locust Street: Property Type: Vernacular Residence, (subtype: house-store); multi-part, 2-story brick and 2-story frame building: ca.1870s west section is vertical board on a stone foundation with vertical board irregular doors on both stories; ca.1900 2-bay frame middle section is covered with metal sheathing in a rusticated brick pattern; ca.1880 2-story brick east section features a glazed storefront with cast iron columns and a cast iron balcony on the east elevation; trimmed with vergeboard on primary (north) facade and brick denticulation on east side; segmentally arched windows. Brick east section and middle section were built as the Carl Wencker General Store. Present use: antique and book store.

5508 Locust: Property Type: Commercial/Industrial Building; late 19th century 1-story frame blacksmith shop adapted to commercial garage/gas station with ca.1930 1-story brick addition on the west side; high frame parapet with decorative asphalt shingles and "Goodyear Augusta Garage" lettering unifies the facade; garage-bay openings in east section. Present use: glass blowing shop.

Block 48

5503-05 Locust (Staudinger-Grumke House-Store, NRHP 1992) Property Type: Vernacular Residence, subtype: house-store (previously listed) and subtype: Outbuilding (5); ca. 1859 2 1/2 story brick building with ca. 1880 frame addition used as a saloon and store; 5-bay primary facade with brick dentiled cornice, flat arch and wood lintel openings; side-gabled, metal roof. The building count has been amended to include five contributing outbuildings associated with the property which were excluded in the original count. These outbuildings consist of a ca. 1900 board and batten multi-purpose building (5505 Locust); a ca. 1920 frame ice house adjacent west; a ca. 1890 frame double privy; a ca. 1910 board and batten chicken house; and a ca. 1920 frame duck house, all located north of the ca. 1859 house-store.

United States Department of the Interior  
National Park ServiceNational Register of Historic Places  
Continuation SheetSection number 8 Page 6Walnut Street Historic District  
St. Charles County, MO

The Walnut Street Historic District is eligible for listing in the National Register under Criteria A and C and is significant in the following areas: ETHNIC HERITAGE: EUROPEAN: Located in the strongest area of German settlement in Missouri, Augusta, by the 1850s, was a predominantly German town and remained so in custom and language until the World War II era. The District encompasses the heart of the town's historic residential, institutional and commercial sector, and District buildings and occupants reflect multiple aspects of Augusta's German heritage in characteristic cultural/social activities such as music societies, wine industry, churches, and building design. ARCHITECTURE: District buildings form the largest concentration of architecturally significant properties in Augusta, and are good representative examples of all of the Property Types defined in Section F of the Multiple Property document: Vernacular Residence and Subtypes : House-store, and Outbuildings; Styled Residence; Commercial/Industrial Building; and Institutional Building. The buildings are distinguished by the quality of their materials, workmanship and vernacular design and are unified by similar size and scale. See Statement of Historic Context, "German American Culture in Augusta, 1833-1943", and subthemes. The period of significance was terminated in 1944 following the arbitrary fifty year limit.

The District lies within the boundaries of subdivisions opened by Christian Knoernschild in the mid-1850s when German immigration was at its peak in St. Charles county. The oldest District buildings (1850s-1860s) are associated with first generation German settlement, individuals and institutions which formed the cultural nucleus of the community. All of the early owners of the houses were natives of northwest Germany (Hesse, Hanover, Prussia) and were engaged in skilled occupations and professions such as brick and stone mason, wine grower, tanner, merchant, stock dealer and teacher/attorney. Three of the homeowners, Carl Tiemann, Berthold Hoffmann and Ferdinand Koch, were founding members of the Harmonie Verein; Carl Tiemann was also president of the Augusta Mutual Savings & Loan Association, established in 1860 (See Historic Context subthemes: "Immigration and Settlement ca. 1830-1860"; and "Development of Cultural Traditions and Institutions, ca. 1850-1865"). District houses of the early settlement period are typical vernacular designs executed in log, frame, and brick; two were combination house-stores. Ebenezer Evangelical Church (now United Church of Christ), founded in 1843, erected its present Romanesque Revival building in 1861 in a round-arched style characteristic of Missouri German design traditions (See Historic Context subtheme, "Architecture ca. 1836-1943").

United States Department of the Interior  
National Park ServiceNational Register of Historic Places  
Continuation SheetSection number 8 Page 7Walnut Street Historic District  
St. Charles County, MO

The prominent role that Augusta's wine industry played in the town's history is represented in the District by one pivotal property, the Augusta Wine Co. Building, as well as by two saloons, and several District residents who were associated with wine production (See Historic Context subtheme, "Wine Industry ca.1850-1917"). An unusual example of local initiative, the Augusta Wine Company was organized as a co-op by a group of Augusta vintners seeking a stronger market position for their product. Incorporated in 1867 with a capital stock of \$6000 (increased to \$7200 in 1869), the objectives of the company included building a "spacious wine cellar...to prepare a better and uniform quality of wine; to give to those who raise grapes on a small scale an opportunity to sell the same at a good price" (Deed Book V2, pages 537-38). Stock was issued at \$100 per share. The first president was William Follenius, son of Giessen Society leader, Paul Follenius. Growers pooled their grape product annually, and profits were divided among the members in proportion to the value of the grapes delivered by each after deducting all cost for winemaking. The brick wine hall at 5573 Walnut Street (Photo #7) was erected circa 1867 above two levels of cellars. The building's segmental arches, brick denticulation on side elevations, and high parapeted gable-end are features typical of Missouri German vernacular design traditions. The Grape Culturist (July 1870) reported that the company in 1869 had made 8000 gallons of wine and planted 3675 vines; 5200 vines under cultivation were over two years old. District resident John William Koch (son of Berlin Society member and winegrower Ferdinand Koch) was superintendent of the winery for a number of years; later he purchased the major share and conducted business on his own into the 1890s.

Among the buildings constructed during the latter 19th century by second generation Germans are several whose substantial size and design reflect the prosperity of a conservative, well-established community. The commodious, two-story brick Fritz Tiemann house (5585 Walnut) built circa 1880 adjacent to the family store (Photo # 5) marks a break with the older convention of combination house-store which his father Carl had built about 1860. Both the house with its Italianate cornice and the gable-fronted store addition with open glazed storefront illustrate limited adoption of national style elements on vernacular designs. Contemporary with the Tiemann buildings is the circa 1880 house-store at 5500 Locust (Photo #3, left) erected by Carl Wencker, jr. While maintaining the traditional house-store plan, the building exhibits awareness of new fashions in its decorative vergeboard, cast iron storefront and iron side balcony (See subtheme, "Architecture ca.1836-1943"). The

United States Department of the Interior  
National Park Service

## National Register of Historic Places Continuation Sheet

Section number 8 Page 8

Walnut Street Historic District  
St. Charles County, MO

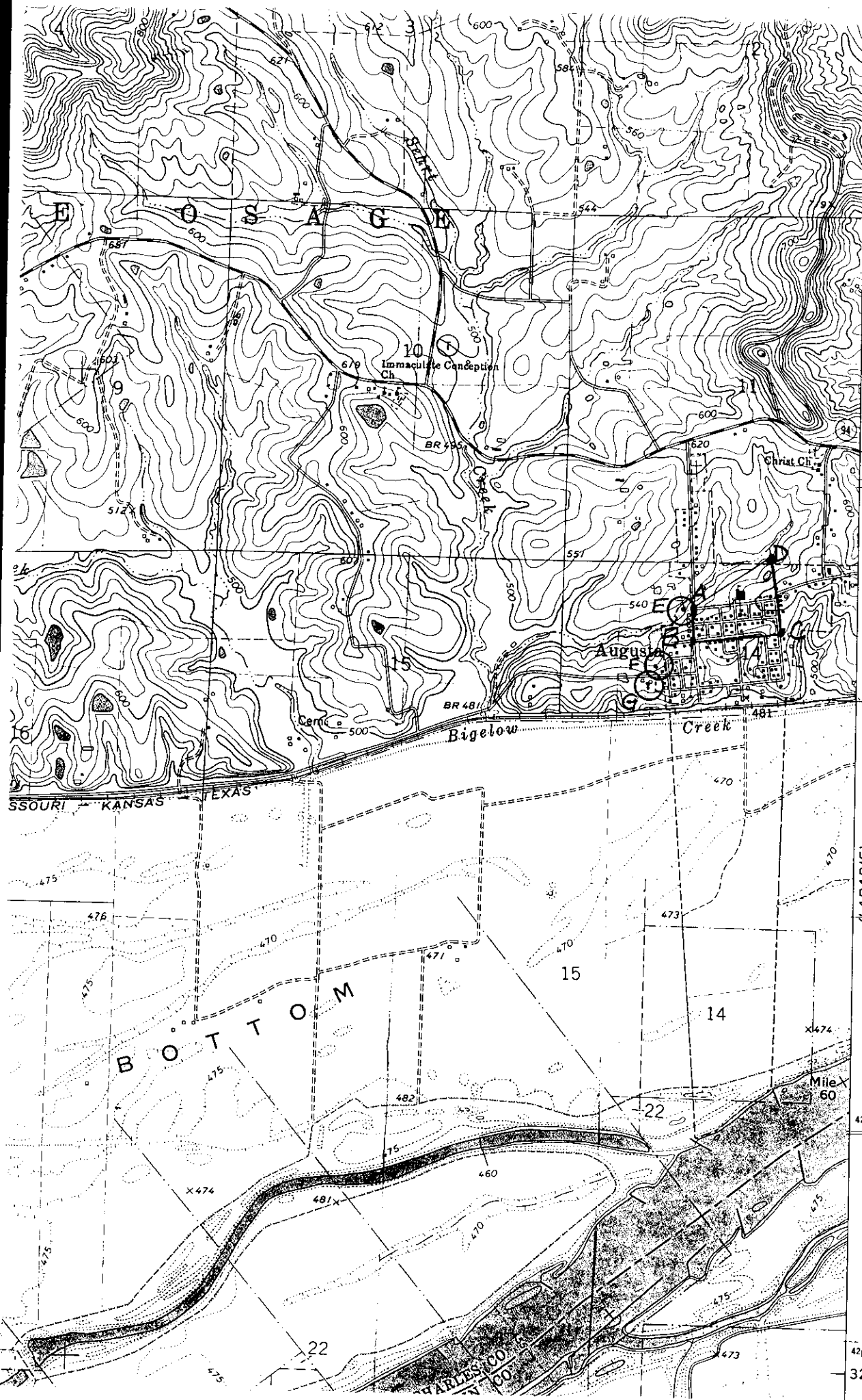
relocation of the Wencker general store from its mid-19th century riverfront site (established by Wencker's Prussian-born father) was symbolic of the shift of commerce to the north side of town when the river receded and vehicular transportation via county roads replaced river trade. Both Wenckers, father and son, served as Postmaster in Augusta operating from their respective stores.

In addition to development as the institutional and commercial center of town, the north end of Augusta also became a favored residential section and in the late 19th and early 20th century received the most stylish house designs: first, modest frame Queen Anne houses (Photo # 9), followed by Bungalows in the 1920s. One of the Queen Anne styled houses was built for Carl Wencker who had sold his house-store in 1904 and was operating a vineyard. Although the majority of 20th century properties were built by second or third generation German Americans, at least one circa 1910 house was constructed for a retired Prussian-born farmer who moved into town (See subtheme, "Architecture ca.1836-1943").

Underscoring local recognition of the primacy of the northern section of town, Augusta's first sidewalks were built in 1888 connecting Tiemann's general store at Walnut and Jackson to Wencker's general store at Locust and Lower (1), at the northeast edge, where, circa 1905, a new Post Office building was erected on a lot owned by the town. In the second quarter of the 20th century, when garages were introduced to service horseless carriages and automated farm machinery, these businesses were located along northern corridors which connected to county roads. Augusta's Public Square, (Block 31, bounded by Walnut, Chestnut, Green, and Ferry Streets) had been donated to the town in 1855 by Christian Knoernschild as a market place. The town hall (demolished) was constructed there in 1892. In 1942, municipal services were expanded when the Augusta Community Fire Company was organized; the following year a new brick two-engine fire house was constructed at Walnut and Green Streets in the town square.

### NOTES

1) Anita M. Mallinckrodt, Historical Highlights from Town Board Records, 1855-1903 (compiled and trans. from original German), (Washington, MO: Missouriian Publ.Co, 1990), p.27.



4274  
4273  
35'  
16 MI TO U.S. 40 & 61  
4271  
7861 III SE  
4269  
32'30"

A-D = WALNUT STREET DISTRICT:  
EASTING / NORTHING:  
A: 684345 / 4271400  
B: 684345 / 427240  
C: 684760 / 4271300  
D: 684710 / 4271645

E = KNOERNSCHILD FARM  
E: 684300 / 4271400

F = SEHRT HOUSE  
F: 684180 / 4271120

G = MT. PLEASANT WINKER  
G: 684140 / 4271040

United States Department of the Interior  
National Park Service

## National Register of Historic Places Continuation Sheet

Section number 9. 10 Page 9

Walnut Street Historic District  
St. Charles County, MO

---

### 9. Major Bibliographic References

Mallinckrodt, Anita M. Historic Augusta, MO. Augusta, MO: Augusta Historical Society, 1994.

\_\_\_\_\_, comp. and trans. Historical Highlights from Town Board Records, 1855-1903. Washington, MO: Missouriian Publishing Company, 1990.

(see Section I, "Historic Resources of Augusta, Missouri" MPS, for additional references.)

### 10. Geographical Data

#### UTM References:

E: 15/684660/4271590

F: 15/684680/4271420

**Verbal Boundary Description:** District boundaries are indicated by the heavy broken line on the map entitled "Architectural Survey of Augusta," scale 1"=100'.

**Boundary Justification:** Boundaries were drawn to encompass the strongest concentration of historic buildings which retain integrity; north and west of the district, historic buildings have been lost to commercial encroachment and to the Augusta schools; south and east of the district, new construction and alterations to historic buildings have compromised integrity.

① HISTORIC VIEW of Augusta  
WALNUT ST. HISTORIC DISTRICT

② AUGUSTA, ST. CHARLES CO., MO

③ - UNKNOWN

④ - ca. 1900

⑤ MARY STIRITZ

⑥ CAMERA FACING SOUTH

⑦ - #1





- 1) STREETSCAPE, 5525 W. HIGHWAY, 1117  
WALNUT ST. HISTORIC DISTRICT
- 2) Augusta, MO
- 3) MARY STIRITZ
- 4) April, 1993
- 5) MO Dept. NATURAL RESOURCES
- 6) SOUTH + West elev's,  
CAMERA facing NE
- 7) # 2



FOR SALE  
GUNDAKER  
210-4301


- 1) STREETSCAPE, LOCUST ST. (5503, right)  
WALNUT ST. HISTORIC DISTRICT
- 2) Augusta, MO
- 3) MARY STIRITZ
- 4) April, 1993
- 5) MO Dept. Natural Resources
- 6) CAMERA facing WEST
- 7) #3

[+3



- 1) STREETSCAPE, (west side corner of)  
WALNUT ST. HISTORIC DISTRICT
- 2) Augusta, MO
- 3) MARY STIRITZ
- 4) April, 1993
- 5) MO Dept. Natural Resources
- 6) east & north elev's,  
CAMERA facing southwest
- 7) # 4

10/0



- 1) 5585 WALNUT (right)  
5595 Walnut (left)  
WALNUT ST. HISTORIC DISTRICT
- 2) Augusta, MO
- 3) MARY STIRITZ
- 4) April, 1993
- 5) MO Dept. Natural Resources
- 6) South (primary) & east elev's.  
camera facing NW
- 7) # 5


FD 10/0.






- 1) Streetscape, Northside WALNUT ST. (5573, left)  
WALNUT ST. HISTORIC DISTRICT
- 2) Augusta, MO
- 3) MARY STIRITZ
- 4) April, 1993
- 5) MO Dept. Natural Resources
- 6) South (primary) + west elev's,  
camera facing NE
- 7) # 6

8/0



- 1) 5573 WALNUT (Augusta Wine Co. Bldg.)  
WALNUT ST. Historic District
- 2) Augusta, MO
- 3) top: MARY STIRITZ  
bottom: UNKNOWN
- 4) top: April, 1991  
bottom: ca. 1900
- 5) MO Dept. Natural Resources
- 6) top: camera facing NW  
bottom: camera facing N
- 7) # 7



- 1) Streetscape Northside WALNUT ST.  
Ebenezer U.C.C. CHURCH, right  
WALNUT ST. HISTORIC DISTRICT
- 2) Augusta, MO
- 3) MARY STIRITZ
- 4) April, 1993
- 5) MO Dept. NATURAL Resources
- 6) South + east elev's.  
CAMERA facing NW
- 7) # 8



- 1) STREETScape, WALNUT ST. (5520, left foreground)  
WALNUT ST. HISTORIC DISTRICT
- 2) Augusta, MO
- 3) MARY STIRITZ
- 4) April, 1993
- 5) MO Dept. Natural Resources
- 6) camera facing west
- 7) #9

10/0.5





1) top: 5558 WALNUT  
bottom: 5508 LOCUST  
WALNUT ST. HISTORIC DISTRICT

2) Augusta, MO

3) MARY STIRITZ

4) April, 1991

5) MO Dept. NATURAL RESOURCES

6) top: camera facing SE  
bottom: camera facing SE

7) # 10

5558  
5508

5558  
5508

