

<b>D. Address / Location</b>		
2647	Utah	St.
<b>E. City</b> St. Louis, MO 63118	<b>B. County</b>	191 St. Louis

<b>2I. Owner's Name and Address (if Different)</b>

<b>A. Historic Name</b>	
<b>C. Other Name(s)</b>	

<b>N. Ownership</b>	Private	<input checked="" type="checkbox"/>	Local	<input type="checkbox"/>	Federal	<input type="checkbox"/>	State	<input type="checkbox"/>	Mix	<input type="checkbox"/>
---------------------	---------	-------------------------------------	-------	--------------------------	---------	--------------------------	-------	--------------------------	-----	--------------------------

<b>P. UTM X and Y Coordinates</b>	741524.927135696	4275319.0307856
-----------------------------------	------------------	-----------------

<b>City Parcel Identification Number</b>	151700410	<b>Additional City Identification Number</b>	151700410
--	-----------	--	-----------

<b>2A. Architect / Builder / Designer / Engineer</b>
W. E. C. Wahlers (1915)

<b>2B. Architectural Style</b>

<b>2C. Property Type</b>
53 Four-Family Flat

<b>2D. Construction Date</b>	1915		
<b>2E. Alteration Dates</b>	#Name	<b>2F. Date Rebuilt</b>	
		<b>2G. Date Moved</b>	
		<b>2H. Demo Date</b>	

<b>2J. Historic Function</b>
01 Domestic

<b>2K. Historic Sub-Function</b>
01B Multiple Dwelling

<b>Present Function</b>
01 Domestic
01B Multiple Dwelling

<b>Q. Area(s) of Significance/Contexts</b>
030 Architecture
070 Community Planning and Development

<b>NR Eligibility</b>	Contributing to district
-----------------------	--------------------------

<b>Integrity</b>
Good to Fair

<b>Survey Report</b>
Dutchtown Survey

<b>Preparer</b>	<b>Survey Date</b>
Historic Preservation Services, LLC	2002 -- 2003

<b>2M. Resource Type</b>	Building
--------------------------	----------

<b>2N. Stories</b>	
Primary Structure	2
Secondary Structure	

<b>2O. Structural Systems</b>
LB Load Bearing Brick

<b>2P. Wall Materials</b>
30 Brick

<b>2Q. Other Materials</b>

<b>2R. Roof Shapes</b>
FT Flat
PR Parapet

<b>2S. Roof Materials</b>
01 None Listed

<b>2T. Roof Features</b>

<b>2U. Foundation Materials</b>
30 Brick

<b>2V. Porch Type</b>
R1 Recessed-1 Story

<b>2W. Plan Code</b>
RC Rectangle

<b>2Z. Sources</b>
Sanborn maps, plat maps, and building permits.







<b>D. Address / Location</b>		
2700	Utah	St.
<b>E. City</b> St. Louis, MO 63118	<b>B. County</b>	191 St. Louis

<b>2I. Owner's Name and Address (if Different)</b>

<b>A. Historic Name</b>	
<b>C. Other Name(s)</b>	

<b>N. Ownership</b>	Private	<input checked="" type="checkbox"/>	Local	<input type="checkbox"/>	Federal	<input type="checkbox"/>	State	<input type="checkbox"/>	Mix	<input type="checkbox"/>
---------------------	---------	-------------------------------------	-------	--------------------------	---------	--------------------------	-------	--------------------------	-----	--------------------------

<b>P. UTM X and Y Coordinates</b>	741468.64109013	4275282.19579313
-----------------------------------	-----------------	------------------

<b>City Parcel Identification Number</b>	151500210	<b>Additional City Identification Number</b>	151500210
--	-----------	--	-----------

<b>2A. Architect / Builder / Designer / Engineer</b>
W. E. C. Wahlers (1901)
C. A. Klute (1910)

<b>2B. Architectural Style</b>

<b>2C. Property Type</b>
63 Corner Entrance

<b>2D. Construction Date</b>	c.	1895
<b>2E. Alteration Dates</b>	#Name	<b>2F. Date Rebuilt</b>
		<b>2G. Date Moved</b>
		<b>2H. Demo Date</b>

<b>2J. Historic Function</b>
02 Commerce/Trade
01 Domestic

<b>2K. Historic Sub-Function</b>

<b>Present Function</b>
02 Commerce/Trade
01 Domestic

<b>Q. Area(s) of Significance/Contexts</b>
030 Architecture
070 Community Planning and Development

<b>NR Eligibility</b>	Contributing to district
-----------------------	--------------------------

<b>Integrity</b>
Good to Fair

<b>Survey Report</b>
Dutchtown Survey

<b>Preparer</b>	<b>Survey Date</b>
Historic Preservation Services, LLC	2002 -- 2003

<b>2M. Resource Type</b>	Building
--------------------------	----------

<b>2N. Stories</b>	
Primary Structure	2
Secondary Structure	

<b>2O. Structural Systems</b>
LB Load Bearing Brick

<b>2P. Wall Materials</b>
30 Brick

<b>2Q. Other Materials</b>

<b>2R. Roof Shapes</b>
FT Flat
PR Parapet

<b>2S. Roof Materials</b>
01 None Listed

<b>2T. Roof Features</b>

<b>2U. Foundation Materials</b>
40 Stone

<b>2V. Porch Type</b>
ST Stoop

<b>2W. Plan Code</b>
RC Rectangle

<b>2Z. Sources</b>
Sanborn maps, plat maps, and building permits.



<b>D. Address / Location</b>		
2701-03	Utah	St.
<b>E. City</b> St. Louis, MO 63118	<b>B. County</b>	191 St. Louis

<b>2I. Owner's Name and Address (if Different)</b>

<b>A. Historic Name</b>	
<b>C. Other Name(s)</b>	

<b>N. Ownership</b>	Private	<input checked="" type="checkbox"/>	Local	<input type="checkbox"/>	Federal	<input type="checkbox"/>	State	<input type="checkbox"/>	Mix	<input type="checkbox"/>
---------------------	---------	-------------------------------------	-------	--------------------------	---------	--------------------------	-------	--------------------------	-----	--------------------------

<b>P. UTM X and Y Coordinates</b>	741476.018007464	4275339.00757262
-----------------------------------	------------------	------------------

<b>City Parcel Identification Number</b>	151600290	<b>Additional City Identification Number</b>	151600290
--	-----------	--	-----------

<b>2A. Architect / Builder / Designer / Engineer</b>
W. E. C. Wahlers (1901)

<b>2B. Architectural Style</b>

<b>2C. Property Type</b>
63 Corner Entrance

<b>2D. Construction Date</b>	c.	1895
<b>2E. Alteration Dates</b>	#Name	<b>2F. Date Rebuilt</b>
		<b>2G. Date Moved</b>
		<b>2H. Demo Date</b>

<b>2J. Historic Function</b>
02 Commerce/Trade
01 Domestic

<b>2K. Historic Sub-Function</b>

<b>Present Function</b>
02 Commerce/Trade
01 Domestic

<b>Q. Area(s) of Significance/Contexts</b>
030 Architecture
070 Community Planning and Development

<b>NR Eligibility</b>	Contributing to district
-----------------------	--------------------------

<b>Integrity</b>
Good to Fair

<b>Survey Report</b>
Dutchtown Survey

<b>Preparer</b>	<b>Survey Date</b>
Historic Preservation Services, LLC	2002 -- 2003

<b>2M. Resource Type</b>	Building
--------------------------	----------

<b>2N. Stories</b>	
Primary Structure	2
Secondary Structure	

<b>2O. Structural Systems</b>
LB Load Bearing Brick

<b>2P. Wall Materials</b>
30 Brick

<b>2Q. Other Materials</b>

<b>2R. Roof Shapes</b>
FT Flat
PR Parapet

<b>2S. Roof Materials</b>
01 None Listed

<b>2T. Roof Features</b>

<b>2U. Foundation Materials</b>
40 Stone

<b>2V. Porch Type</b>
ST Stoop
R1 Recessed-1 Story

<b>2W. Plan Code</b>
RC Rectangle

<b>2Z. Sources</b>
Sanborn maps, plat maps, and building permits.





<b>D. Address / Location</b>		
2704	Utah	St.
<b>E. City</b> St. Louis, MO 63118	<b>B. County</b>	191 St. Louis

<b>2I. Owner's Name and Address (if Different)</b>

<b>A. Historic Name</b>	
<b>C. Other Name(s)</b>	

<b>N. Ownership</b>	Private	<input checked="" type="checkbox"/>	Local	<input type="checkbox"/>	Federal	<input type="checkbox"/>	State	<input type="checkbox"/>	Mix	<input type="checkbox"/>
---------------------	---------	-------------------------------------	-------	--------------------------	---------	--------------------------	-------	--------------------------	-----	--------------------------

<b>P. UTM X and Y Coordinates</b>	741460.487161215	4275283.25641726
-----------------------------------	------------------	------------------

<b>City Parcel Identification Number</b>	151500200	<b>Additional City Identification Number</b>	151500200
--	-----------	--	-----------

--

<b>2A. Architect / Builder / Designer / Engineer</b>
J. Beck (1907)

<b>2B. Architectural Style</b>
Unknown

<b>2C. Property Type</b>

<b>2D. Construction Date</b>	c.	1907
------------------------------	----	------

<b>2E. Alteration Dates</b>	#Name	<b>2F. Date Rebuilt</b>	
		<b>2G. Date Moved</b>	
		<b>2H. Demo Date</b>	

<b>2J. Historic Function</b>
02 Commerce/Trade

<b>2K. Historic Sub-Function</b>

<b>Present Function</b>
18 Unknown

<b>Q. Area(s) of Significance/Contexts</b>
030 Architecture
070 Community Planning and Development

<b>NR Eligibility</b>	Contributing to district
-----------------------	--------------------------

<b>Integrity</b>
Good to Fair

<b>Survey Report</b>
Dutchtown Survey

<b>Preparer</b>	<b>Survey Date</b>
Historic Preservation Services, LLC	2002 -- 2003

<b>2M. Resource Type</b>	Building
--------------------------	----------

<b>2N. Stories</b>
Primary Structure
Secondary Structure

<b>2O. Structural Systems</b>
UD Undetermined

<b>2P. Wall Materials</b>
01 None Listed

<b>2Q. Other Materials</b>

<b>2R. Roof Shapes</b>
01 None Listed

<b>2S. Roof Materials</b>
01 None Listed

<b>2T. Roof Features</b>

<b>2U. Foundation Materials</b>
01 None Listed

<b>2V. Porch Type</b>
01 None Listed

<b>2W. Plan Code</b>
01 None Listed

<b>2Z. Sources</b>
Sanborn maps, plat maps, and building permits.









<b>D. Address / Location</b>		
2705	Utah	St.
<b>E. City</b> St. Louis, MO 63118	<b>B. County</b>	191 St. Louis

<b>2I. Owner's Name and Address (if Different)</b>

<b>A. Historic Name</b>	
<b>C. Other Name(s)</b>	

<b>N. Ownership</b>	Private	<input checked="" type="checkbox"/>	Local	<input type="checkbox"/>	Federal	<input type="checkbox"/>	State	<input type="checkbox"/>	Mix	<input type="checkbox"/>
---------------------	---------	-------------------------------------	-------	--------------------------	---------	--------------------------	-------	--------------------------	-----	--------------------------

<b>P. UTM X and Y Coordinates</b>	741467.715118405	4275340.20264826
-----------------------------------	------------------	------------------

<b>City Parcel Identification Number</b>	151600300	<b>Additional City Identification Number</b>	151600300
--	-----------	--	-----------

--

<b>2A. Architect / Builder / Designer / Engineer</b>

<b>2B. Architectural Style</b>

<b>2C. Property Type</b>
19 Side Hall

<b>2D. Construction Date</b>	c.	1907
<b>2E. Alteration Dates</b>	#Name	<b>2F. Date Rebuilt</b>
		<b>2G. Date Moved</b>
		<b>2H. Demo Date</b>

<b>2J. Historic Function</b>
01 Domestic

<b>2K. Historic Sub-Function</b>

<b>Present Function</b>
01 Domestic

<b>Q. Area(s) of Significance/Contexts</b>
030 Architecture
070 Community Planning and Development

<b>NR Eligibility</b>	Contributing to district
-----------------------	--------------------------

<b>Integrity</b>
Excellent

<b>Survey Report</b>
Dutchtown Survey

<b>Preparer</b>	<b>Survey Date</b>
Historic Preservation Services, LLC	2002 -- 2003

<b>2M. Resource Type</b>	Building
--------------------------	----------

<b>2N. Stories</b>	
Primary Structure	1
Secondary Structure	

<b>2O. Structural Systems</b>
LB Load Bearing Brick

<b>2P. Wall Materials</b>
30 Brick

<b>2Q. Other Materials</b>

<b>2R. Roof Shapes</b>
FT Flat
PR Parapet

<b>2S. Roof Materials</b>
01 None Listed

<b>2T. Roof Features</b>

<b>2U. Foundation Materials</b>
40 Stone

<b>2V. Porch Type</b>
SI Side: Awning

<b>2W. Plan Code</b>
LS L-Shape

<b>2Z. Sources</b>
Sanborn maps, plat maps, and building permits.





2705



<b>D. Address / Location</b>		
2706	Utah	St.
<b>E. City</b> St. Louis, MO 63118	<b>B. County</b>	191 St. Louis

<b>2I. Owner's Name and Address (if Different)</b>

<b>A. Historic Name</b>	
<b>C. Other Name(s)</b>	

<b>N. Ownership</b>	Private	<input checked="" type="checkbox"/>	Local	<input type="checkbox"/>	Federal	<input type="checkbox"/>	State	<input type="checkbox"/>	Mix	<input type="checkbox"/>
---------------------	---------	-------------------------------------	-------	--------------------------	---------	--------------------------	-------	--------------------------	-----	--------------------------

<b>P. UTM X and Y Coordinates</b>	741452.975054426	4275284.30858001
-----------------------------------	------------------	------------------

<b>City Parcel Identification Number</b>	151500190	<b>Additional City Identification Number</b>	151500190
--	-----------	--	-----------

<b>2A. Architect / Builder / Designer / Engineer</b>

<b>2B. Architectural Style</b>
43 Second Empire Mansard

<b>2C. Property Type</b>
19 Side Hall

<b>2D. Construction Date</b>	c.	1907
<b>2E. Alteration Dates</b>	#Name	<b>2F. Date Rebuilt</b>
		<b>2G. Date Moved</b>
		<b>2H. Demo Date</b>

<b>2J. Historic Function</b>
01 Domestic

<b>2K. Historic Sub-Function</b>

<b>Present Function</b>
01 Domestic

<b>Q. Area(s) of Significance/Contexts</b>
030 Architecture
070 Community Planning and Development

<b>NR Eligibility</b>	Contributing to district
-----------------------	--------------------------

<b>Integrity</b>
Excellent

<b>Survey Report</b>
Dutchtown Survey

<b>Preparer</b>	<b>Survey Date</b>
Historic Preservation Services, LLC	2002 -- 2003

<b>2M. Resource Type</b>	Building
--------------------------	----------

<b>2N. Stories</b>	
Primary Structure	2
Secondary Structure	

<b>2O. Structural Systems</b>
LB Load Bearing Brick

<b>2P. Wall Materials</b>
30 Brick

<b>2Q. Other Materials</b>

<b>2R. Roof Shapes</b>
FT Flat
PR Parapet
MN Mansard

<b>2S. Roof Materials</b>
01 None Listed
99 Other: Composition Shingle

<b>2T. Roof Features</b>

<b>2U. Foundation Materials</b>
40 Stone

<b>2V. Porch Type</b>
AW Awning

<b>2W. Plan Code</b>
RC Rectangle

<b>2Z. Sources</b>
Sanborn maps, plat maps, and building permits.



<b>D. Address / Location</b>		
2707	Utah	St.
<b>E. City</b> St. Louis, MO 63118	<b>B. County</b> 191 St. Louis	

<b>2I. Owner's Name and Address (if Different)</b>

<b>A. Historic Name</b>	
<b>C. Other Name(s)</b>	

<b>N. Ownership</b>	Private	<input checked="" type="checkbox"/>	Local	<input type="checkbox"/>	Federal	<input type="checkbox"/>	State	<input type="checkbox"/>	Mix	<input type="checkbox"/>
---------------------	---------	-------------------------------------	-------	--------------------------	---------	--------------------------	-------	--------------------------	-----	--------------------------

<b>P. UTM X and Y Coordinates</b>	741459.878758102	4275341.24535972
-----------------------------------	------------------	------------------

<b>City Parcel Identification Number</b>	151600310	<b>Additional City Identification Number</b>	151600310
--	-----------	--	-----------

<b>2A. Architect / Builder / Designer / Engineer</b>

<b>2B. Architectural Style</b>
43 Second Empire Mansard

<b>2C. Property Type</b>
56 Triplex

<b>2D. Construction Date</b>	c.	1900
<b>2E. Alteration Dates</b>	#Name	<b>2F. Date Rebuilt</b>
		<b>2G. Date Moved</b>
		<b>2H. Demo Date</b>

<b>2J. Historic Function</b>
01 Domestic

<b>2K. Historic Sub-Function</b>
01B Multiple Dwelling

<b>Present Function</b>
01 Domestic
01B Multiple Dwelling

<b>Q. Area(s) of Significance/Contexts</b>
030 Architecture
070 Community Planning and Development

<b>NR Eligibility</b>	Contributing to district
-----------------------	--------------------------

<b>Integrity</b>
Good to Fair

<b>Survey Report</b>
Dutchtown Survey

<b>Preparer</b>	<b>Survey Date</b>
Historic Preservation Services, LLC	2002 -- 2003

<b>2M. Resource Type</b>	Building
--------------------------	----------

<b>2N. Stories</b>	
Primary Structure	3
Secondary Structure	

<b>2O. Structural Systems</b>
LB Load Bearing Brick

<b>2P. Wall Materials</b>
30 Brick

<b>2Q. Other Materials</b>

<b>2R. Roof Shapes</b>
FT Flat
PR Parapet
MN Mansard

<b>2S. Roof Materials</b>
01 None Listed
99 Other: Composition Shingle

<b>2T. Roof Features</b>
DR Dormer

<b>2U. Foundation Materials</b>
40 Stone

<b>2V. Porch Type</b>
R1 Recessed-1 Story

<b>2W. Plan Code</b>
RC Rectangle

<b>2Z. Sources</b>
Sanborn maps, plat maps, and building permits.





<b>D. Address / Location</b>		
2708	Utah	St.
<b>E. City</b> St. Louis, MO 63118	<b>B. County</b>	191 St. Louis

<b>2I. Owner's Name and Address (if Different)</b>

<b>A. Historic Name</b>	
<b>C. Other Name(s)</b>	

<b>N. Ownership</b>	Private	<input checked="" type="checkbox"/>	Local	<input type="checkbox"/>	Federal	<input type="checkbox"/>	State	<input type="checkbox"/>	Mix	<input type="checkbox"/>
---------------------	---------	-------------------------------------	-------	--------------------------	---------	--------------------------	-------	--------------------------	-----	--------------------------

<b>P. UTM X and Y Coordinates</b>	741445.124304965	4275285.42748211
-----------------------------------	------------------	------------------

<b>City Parcel Identification Number</b>	151500180	<b>Additional City Identification Number</b>	151500180
--	-----------	--	-----------

<b>2A. Architect / Builder / Designer / Engineer</b>

<b>2B. Architectural Style</b>

<b>2C. Property Type</b>
14 Shotgun

<b>2D. Construction Date</b>	c.	1907
<b>2E. Alteration Dates</b>	#Name	<b>2F. Date Rebuilt</b>
		<b>2G. Date Moved</b>
		<b>2H. Demo Date</b>

<b>2J. Historic Function</b>
01 Domestic

<b>2K. Historic Sub-Function</b>

<b>Present Function</b>
01 Domestic

<b>Q. Area(s) of Significance/Contexts</b>
030 Architecture
070 Community Planning and Development

<b>NR Eligibility</b>	Contributing to district
-----------------------	--------------------------

<b>Integrity</b>
Good to Fair

<b>Survey Report</b>
Dutchtown Survey

<b>Preparer</b>	<b>Survey Date</b>
Historic Preservation Services, LLC	2002 -- 2003

<b>2M. Resource Type</b>	Building
--------------------------	----------

<b>2N. Stories</b>	
Primary Structure	1
Secondary Structure	

<b>2O. Structural Systems</b>
LB Load Bearing Brick

<b>2P. Wall Materials</b>
30 Brick

<b>2Q. Other Materials</b>

<b>2R. Roof Shapes</b>
FT Flat
PR Parapet

<b>2S. Roof Materials</b>
01 None Listed

<b>2T. Roof Features</b>

<b>2U. Foundation Materials</b>
40 Stone

<b>2V. Porch Type</b>
AW Awning

<b>2W. Plan Code</b>
LS L-Shape

<b>2Z. Sources</b>
Sanborn maps, plat maps, and building permits.



2708

2708

<b>D. Address / Location</b>		
2712	Utah	St.
<b>E. City</b> St. Louis, MO 63118	<b>B. County</b>	191 St. Louis

<b>2I. Owner's Name and Address (if Different)</b>

<b>A. Historic Name</b>	
<b>C. Other Name(s)</b>	

<b>N. Ownership</b>	Private	<input checked="" type="checkbox"/>	Local	<input type="checkbox"/>	Federal	<input type="checkbox"/>	State	<input type="checkbox"/>	Mix	<input type="checkbox"/>
---------------------	---------	-------------------------------------	-------	--------------------------	---------	--------------------------	-------	--------------------------	-----	--------------------------

<b>P. UTM X and Y Coordinates</b>	741437.609331678	4275286.39610031
-----------------------------------	------------------	------------------

<b>City Parcel Identification Number</b>	151500170	<b>Additional City Identification Number</b>	151500170
--	-----------	--	-----------

<b>2A. Architect / Builder / Designer / Engineer</b>

<b>2B. Architectural Style</b>

<b>2C. Property Type</b>
19 Side Hall

<b>2D. Construction Date</b>	c.	1907
<b>2E. Alteration Dates</b>	#Name	<b>2F. Date Rebuilt</b>
		<b>2G. Date Moved</b>
		<b>2H. Demo Date</b>

<b>2J. Historic Function</b>
01 Domestic

<b>2K. Historic Sub-Function</b>

<b>Present Function</b>
01 Domestic

<b>Q. Area(s) of Significance/Contexts</b>
030 Architecture
070 Community Planning and Development

<b>NR Eligibility</b>	Contributing to district
-----------------------	--------------------------

<b>Integrity</b>
Good to Fair

<b>Survey Report</b>
Dutchtown Survey

<b>Preparer</b>	<b>Survey Date</b>
Historic Preservation Services, LLC	2002 -- 2003

<b>2M. Resource Type</b>	Building
--------------------------	----------

<b>2N. Stories</b>	
Primary Structure	2
Secondary Structure	

<b>2O. Structural Systems</b>
LB Load Bearing Brick

<b>2P. Wall Materials</b>
30 Brick

<b>2Q. Other Materials</b>

<b>2R. Roof Shapes</b>
FT Flat
PR Parapet

<b>2S. Roof Materials</b>
01 None Listed

<b>2T. Roof Features</b>

<b>2U. Foundation Materials</b>
40 Stone

<b>2V. Porch Type</b>
ST Stoop

<b>2W. Plan Code</b>
RC Rectangle

<b>2Z. Sources</b>
Sanborn maps, plat maps, and building permits.



<b>D. Address / Location</b>		
2713	Utah	St.
<b>E. City</b> St. Louis, MO 63118	<b>B. County</b>	191 St. Louis

<b>2I. Owner's Name and Address (if Different)</b>

<b>A. Historic Name</b>	
<b>C. Other Name(s)</b>	

<b>N. Ownership</b>	Private	<input checked="" type="checkbox"/>	Local	<input type="checkbox"/>	Federal	<input type="checkbox"/>	State	<input type="checkbox"/>	Mix	<input type="checkbox"/>
---------------------	---------	-------------------------------------	-------	--------------------------	---------	--------------------------	-------	--------------------------	-----	--------------------------

<b>P. UTM X and Y Coordinates</b>	741444.800753093	4275342.95350913
-----------------------------------	------------------	------------------

<b>City Parcel Identification Number</b>	151600330	<b>Additional City Identification Number</b>	151600330
--	-----------	--	-----------

<b>2A. Architect / Builder / Designer / Engineer</b>

<b>2B. Architectural Style</b>

<b>2C. Property Type</b>
19 Side Hall

<b>2D. Construction Date</b>	c.	1907
<b>2E. Alteration Dates</b>	#Name	<b>2F. Date Rebuilt</b>
		<b>2G. Date Moved</b>
		<b>2H. Demo Date</b>

<b>2J. Historic Function</b>
01 Domestic

<b>2K. Historic Sub-Function</b>

<b>Present Function</b>
01 Domestic

<b>Q. Area(s) of Significance/Contexts</b>
030 Architecture
070 Community Planning and Development

<b>NR Eligibility</b>	Contributing to district
-----------------------	--------------------------

<b>Integrity</b>
Good to Fair

<b>Survey Report</b>
Dutchtown Survey

<b>Preparer</b>	<b>Survey Date</b>
Historic Preservation Services, LLC	2002 -- 2003

<b>2M. Resource Type</b>	Building
--------------------------	----------

<b>2N. Stories</b>	
Primary Structure	1
Secondary Structure	

<b>2O. Structural Systems</b>
LB Load Bearing Brick

<b>2P. Wall Materials</b>
30 Brick

<b>2Q. Other Materials</b>

<b>2R. Roof Shapes</b>
FT Flat
PR Parapet

<b>2S. Roof Materials</b>
01 None Listed

<b>2T. Roof Features</b>

<b>2U. Foundation Materials</b>
40 Stone

<b>2V. Porch Type</b>
TQ Three-Quarter

<b>2W. Plan Code</b>
LS L-Shape

<b>2Z. Sources</b>
Sanborn maps, plat maps, and building permits.







<b>D. Address / Location</b>		
2714	Utah	St.
<b>E. City</b> St. Louis, MO 63118	<b>B. County</b>	191 St. Louis

<b>2I. Owner's Name and Address (if Different)</b>

<b>A. Historic Name</b>	
<b>C. Other Name(s)</b>	

<b>N. Ownership</b>	Private	<input checked="" type="checkbox"/>	Local	<input type="checkbox"/>	Federal	<input type="checkbox"/>	State	<input type="checkbox"/>	Mix	<input type="checkbox"/>
---------------------	---------	-------------------------------------	-------	--------------------------	---------	--------------------------	-------	--------------------------	-----	--------------------------

<b>P. UTM X and Y Coordinates</b>	741430.1807829	4275287.44854732
-----------------------------------	----------------	------------------

<b>City Parcel Identification Number</b>	151500160	<b>Additional City Identification Number</b>	151500160
--	-----------	--	-----------

<b>2A. Architect / Builder / Designer / Engineer</b>
Chas Rickman (1904)

<b>2B. Architectural Style</b>
47 Romanesque

<b>2C. Property Type</b>
52 2-Family Flat

<b>2D. Construction Date</b>	1904		
<b>2E. Alteration Dates</b>	#Name	<b>2F. Date Rebuilt</b>	
		<b>2G. Date Moved</b>	
		<b>2H. Demo Date</b>	

<b>2J. Historic Function</b>
01 Domestic

<b>2K. Historic Sub-Function</b>
01B Multiple Dwelling

<b>Present Function</b>
01 Domestic
01B Multiple Dwelling

<b>Q. Area(s) of Significance/Contexts</b>
030 Architecture
070 Community Planning and Development

<b>NR Eligibility</b>	Contributing to district
-----------------------	--------------------------

<b>Integrity</b>
Excellent

<b>Survey Report</b>
Dutchtown Survey

<b>Preparer</b>	<b>Survey Date</b>
Historic Preservation Services, LLC	2002 -- 2003

<b>2M. Resource Type</b>	Building
--------------------------	----------

<b>2N. Stories</b>	
Primary Structure	2
Secondary Structure	

<b>2O. Structural Systems</b>
LB Load Bearing Brick

<b>2P. Wall Materials</b>
30 Brick

<b>2Q. Other Materials</b>

<b>2R. Roof Shapes</b>
FT Flat
PR Parapet

<b>2S. Roof Materials</b>
01 None Listed

<b>2T. Roof Features</b>

<b>2U. Foundation Materials</b>
40 Stone

<b>2V. Porch Type</b>
R1 Recessed-1 Story

<b>2W. Plan Code</b>
RC Rectangle

<b>2Z. Sources</b>
Sanborn maps, plat maps, and building permits.



<b>D. Address / Location</b>		
2715	Utah	St.
<b>E. City</b>	St. Louis, MO 63118	<b>B. County</b> 191 St. Louis

<b>2I. Owner's Name and Address (if Different)</b>

<b>A. Historic Name</b>	
<b>C. Other Name(s)</b>	

<b>N. Ownership</b>	Private	<input checked="" type="checkbox"/>	Local	<input type="checkbox"/>	Federal	<input type="checkbox"/>	State	<input type="checkbox"/>	Mix	<input type="checkbox"/>
---------------------	---------	-------------------------------------	-------	--------------------------	---------	--------------------------	-------	--------------------------	-----	--------------------------

<b>P. UTM X and Y Coordinates</b>	741437.485118836	4275343.97776834
-----------------------------------	------------------	------------------

<b>City Parcel Identification Number</b>	151600340	<b>Additional City Identification Number</b>	151600340
--	-----------	--	-----------

<b>2A. Architect / Builder / Designer / Engineer</b>
H. Reikman (1910)

<b>2B. Architectural Style</b>

<b>2C. Property Type</b>
52 Two-Family Flat

<b>2D. Construction Date</b>		1910
<b>2E. Alteration Dates</b>	<b>#Name</b>	<b>2F. Date Rebuilt</b>
		<b>2G. Date Moved</b>
		<b>2H. Demo Date</b>

<b>2J. Historic Function</b>
01 Domestic

<b>2K. Historic Sub-Function</b>
01B Multiple Dwelling

<b>Present Function</b>
01 Domestic
01B Multiple Dwelling

<b>Q. Area(s) of Significance/Contexts</b>
030 Architecture
070 Community Planning and Development

<b>NR Eligibility</b>	Contributing to district
-----------------------	--------------------------

<b>Integrity</b>
Good to Fair

<b>Survey Report</b>
Dutchtown Survey

<b>Preparer</b>	<b>Survey Date</b>
Historic Preservation Services, LLC	2002 -- 2003

<b>2M. Resource Type</b>	Building
--------------------------	----------

<b>2N. Stories</b>	
Primary Structure	2
Secondary Structure	

<b>2O. Structural Systems</b>
LB Load Bearing Brick

<b>2P. Wall Materials</b>
30 Brick

<b>2Q. Other Materials</b>

<b>2R. Roof Shapes</b>
FT Flat
PR Parapet

<b>2S. Roof Materials</b>
01 None Listed

<b>2T. Roof Features</b>

<b>2U. Foundation Materials</b>
40 Stone

<b>2V. Porch Type</b>
R1 Recessed-1 Story

<b>2W. Plan Code</b>
RC Rectangle

<b>2Z. Sources</b>
Sanborn maps, plat maps, and building permits.







<b>D. Address / Location</b>		
2716	Utah	St.
<b>E. City</b> St. Louis, MO 63118	<b>B. County</b>	191 St. Louis

<b>2I. Owner's Name and Address (if Different)</b>

<b>A. Historic Name</b>	
<b>C. Other Name(s)</b>	

<b>N. Ownership</b>	Private	<input checked="" type="checkbox"/>	Local	<input type="checkbox"/>	Federal	<input type="checkbox"/>	State	<input type="checkbox"/>	Mix	<input type="checkbox"/>
---------------------	---------	-------------------------------------	-------	--------------------------	---------	--------------------------	-------	--------------------------	-----	--------------------------

<b>P. UTM X and Y Coordinates</b>	741423.000636359	4275288.42900607
-----------------------------------	------------------	------------------

<b>City Parcel Identification Number</b>	151500150	<b>Additional City Identification Number</b>	151500150
--	-----------	--	-----------

<b>2A. Architect / Builder / Designer / Engineer</b>

<b>2B. Architectural Style</b>
43 Second Empire Mansard

<b>2C. Property Type</b>
19 Side Hall

<b>2D. Construction Date</b>	c.	1907
<b>2E. Alteration Dates</b>	#Name	<b>2F. Date Rebuilt</b>
		<b>2G. Date Moved</b>
		<b>2H. Demo Date</b>

<b>2J. Historic Function</b>
01 Domestic

<b>2K. Historic Sub-Function</b>

<b>Present Function</b>
01 Domestic

<b>Q. Area(s) of Significance/Contexts</b>
030 Architecture
070 Community Planning and Development

<b>NR Eligibility</b>	Non-contributing to district
-----------------------	------------------------------

<b>Integrity</b>
Poor

<b>Survey Report</b>
Dutchtown Survey

<b>Preparer</b>	<b>Survey Date</b>
Historic Preservation Services, LLC	2002 -- 2003

<b>2M. Resource Type</b>	Building
--------------------------	----------

<b>2N. Stories</b>	
Primary Structure	2
Secondary Structure	

<b>2O. Structural Systems</b>
UD Undetermined

<b>2P. Wall Materials</b>
30 Brick

<b>2Q. Other Materials</b>

<b>2R. Roof Shapes</b>
FT Flat
PR Parapet
MN Mansard

<b>2S. Roof Materials</b>
01 None Listed
99 Other: Composition Shingle

<b>2T. Roof Features</b>

<b>2U. Foundation Materials</b>
40 Stone

<b>2V. Porch Type</b>
SI Side

<b>2W. Plan Code</b>
IR Irregular

<b>2Z. Sources</b>
Sanborn maps, plat maps, and building permits.



<b>D. Address / Location</b>		
2717	Utah	St.
<b>E. City</b> St. Louis, MO 63118	<b>B. County</b>	191 St. Louis

<b>2I. Owner's Name and Address (if Different)</b>

<b>A. Historic Name</b>	
<b>C. Other Name(s)</b>	

<b>N. Ownership</b>	Private	<input checked="" type="checkbox"/>	Local	<input type="checkbox"/>	Federal	<input type="checkbox"/>	State	<input type="checkbox"/>	Mix	<input type="checkbox"/>
---------------------	---------	-------------------------------------	-------	--------------------------	---------	--------------------------	-------	--------------------------	-----	--------------------------

<b>P. UTM X and Y Coordinates</b>	741429.774716529	4275344.97247163
-----------------------------------	------------------	------------------

<b>City Parcel Identification Number</b>	151600350	<b>Additional City Identification Number</b>	151600350
--	-----------	--	-----------

<b>2A. Architect / Builder / Designer / Engineer</b>
O. Hartmann (1907)

<b>2B. Architectural Style</b>
43 Second Empire Mansard

<b>2C. Property Type</b>
52 2-Family Flat

<b>2D. Construction Date</b>	1907		
<b>2E. Alteration Dates</b>	#Name	<b>2F. Date Rebuilt</b>	
		<b>2G. Date Moved</b>	
		<b>2H. Demo Date</b>	

<b>2J. Historic Function</b>
01 Domestic

<b>2K. Historic Sub-Function</b>
01B Multiple Dwelling

<b>Present Function</b>
01 Domestic
01B Multiple Dwelling

<b>Q. Area(s) of Significance/Contexts</b>
030 Architecture
070 Community Planning and Development

<b>NR Eligibility</b>	Contributing to district
-----------------------	--------------------------

<b>Integrity</b>
Excellent

<b>Survey Report</b>
Dutchtown Survey

<b>Preparer</b>	<b>Survey Date</b>
Historic Preservation Services, LLC	2002 -- 2003

<b>2M. Resource Type</b>	Building
--------------------------	----------

<b>2N. Stories</b>	
Primary Structure	2
Secondary Structure	

<b>2O. Structural Systems</b>
LB Load Bearing Brick

<b>2P. Wall Materials</b>
30 Brick

<b>2Q. Other Materials</b>

<b>2R. Roof Shapes</b>
FT Flat
PR Parapet
MN Mansard

<b>2S. Roof Materials</b>
01 None Listed
99 Other: Composition Shingle

<b>2T. Roof Features</b>

<b>2U. Foundation Materials</b>
40 Stone

<b>2V. Porch Type</b>
R1 Recessed-1 Story

<b>2W. Plan Code</b>
RC Rectangle

<b>2Z. Sources</b>
Sanborn maps, plat maps, and building permits.







<b>D. Address / Location</b>		
2718	Utah	St.
<b>E. City</b> St. Louis, MO 63118	<b>B. County</b> 191 St. Louis	

<b>2I. Owner's Name and Address (if Different)</b>

<b>A. Historic Name</b>	
<b>C. Other Name(s)</b>	

<b>N. Ownership</b>	Private	<input checked="" type="checkbox"/>	Local	<input type="checkbox"/>	Federal	<input type="checkbox"/>	State	<input type="checkbox"/>	Mix	<input type="checkbox"/>
---------------------	---------	-------------------------------------	-------	--------------------------	---------	--------------------------	-------	--------------------------	-----	--------------------------

<b>P. UTM X and Y Coordinates</b>	741415.742867726	4275289.22703386
-----------------------------------	------------------	------------------

<b>City Parcel Identification Number</b>	151500140	<b>Additional City Identification Number</b>	151500140
--	-----------	--	-----------

<b>2A. Architect / Builder / Designer / Engineer</b>

<b>2B. Architectural Style</b>
Unknown

<b>2C. Property Type</b>

<b>2D. Construction Date</b>	c.	1907
------------------------------	----	------

<b>2E. Alteration Dates</b>	#Name	<b>2F. Date Rebuilt</b>	
		<b>2G. Date Moved</b>	
		<b>2H. Demo Date</b>	

<b>2J. Historic Function</b>
18 Unknown

<b>2K. Historic Sub-Function</b>

<b>Present Function</b>
18 Unknown

<b>Q. Area(s) of Significance/Contexts</b>
030 Architecture
070 Community Planning and Development

<b>NR Eligibility</b>	Non-contributing to district
-----------------------	------------------------------

<b>Integrity</b>
Poor

<b>Survey Report</b>
Dutchtown Survey

<b>Preparer</b>	<b>Survey Date</b>
Historic Preservation Services, LLC	2002 -- 2003

<b>2M. Resource Type</b>	Building
--------------------------	----------

<b>2N. Stories</b>
Primary Structure
Secondary Structure

<b>2O. Structural Systems</b>
UD Undetermined

<b>2P. Wall Materials</b>
01 None Listed

<b>2Q. Other Materials</b>

<b>2R. Roof Shapes</b>
01 None Listed

<b>2S. Roof Materials</b>
01 None Listed

<b>2T. Roof Features</b>

<b>2U. Foundation Materials</b>
01 None Listed

<b>2V. Porch Type</b>
01 None Listed

<b>2W. Plan Code</b>
01 None Listed

<b>2Z. Sources</b>
Sanborn maps, plat maps, and building permits.



<b>D. Address / Location</b>		
2722	Utah	St.
<b>E. City</b> St. Louis, MO 63118	<b>B. County</b>	191 St. Louis

<b>2I. Owner's Name and Address (if Different)</b>

<b>A. Historic Name</b>	
<b>C. Other Name(s)</b>	

<b>N. Ownership</b>	Private	<input checked="" type="checkbox"/>	Local	<input type="checkbox"/>	Federal	<input type="checkbox"/>	State	<input type="checkbox"/>	Mix	<input type="checkbox"/>
---------------------	---------	-------------------------------------	-------	--------------------------	---------	--------------------------	-------	--------------------------	-----	--------------------------

<b>P. UTM X and Y Coordinates</b>	741407.519935022	4275290.2974579
-----------------------------------	------------------	-----------------

<b>City Parcel Identification Number</b>	151500130	<b>Additional City Identification Number</b>	151500130
--	-----------	--	-----------

<b>2A. Architect / Builder / Designer / Engineer</b>

<b>2B. Architectural Style</b>

<b>2C. Property Type</b>
14 Shotgun

<b>2D. Construction Date</b>		c.	1907
<b>2E. Alteration Dates</b>	#Name	<b>2F. Date Rebuilt</b>	
		<b>2G. Date Moved</b>	
		<b>2H. Demo Date</b>	

<b>2J. Historic Function</b>
01 Domestic

<b>2K. Historic Sub-Function</b>

<b>Present Function</b>
01 Domestic

<b>Q. Area(s) of Significance/Contexts</b>
030 Architecture
070 Community Planning and Development

<b>NR Eligibility</b>	Contributing to district
-----------------------	--------------------------

<b>Integrity</b>
Excellent

<b>Survey Report</b>
Dutchtown Survey

<b>Preparer</b>	<b>Survey Date</b>
Historic Preservation Services, LLC	2002 -- 2003

<b>2M. Resource Type</b>	Building
--------------------------	----------

<b>2N. Stories</b>	
Primary Structure	1
Secondary Structure	

<b>2O. Structural Systems</b>
LB Load Bearing Brick

<b>2P. Wall Materials</b>
30 Brick

<b>2Q. Other Materials</b>

<b>2R. Roof Shapes</b>
FT Flat
PR Parapet

<b>2S. Roof Materials</b>
01 None Listed

<b>2T. Roof Features</b>

<b>2U. Foundation Materials</b>
40 Stone

<b>2V. Porch Type</b>
OB Other Bay

<b>2W. Plan Code</b>
RC Rectangle

<b>2Z. Sources</b>
Sanborn maps, plat maps, and building permits.



<b>D. Address / Location</b>		
2723	Utah	St.
<b>E. City</b> St. Louis, MO 63118	<b>B. County</b>	191 St. Louis

<b>2I. Owner's Name and Address (if Different)</b>

<b>A. Historic Name</b>	
<b>C. Other Name(s)</b>	

<b>N. Ownership</b>	Private	<input checked="" type="checkbox"/>	Local	<input type="checkbox"/>	Federal	<input type="checkbox"/>	State	<input type="checkbox"/>	Mix	<input type="checkbox"/>
---------------------	---------	-------------------------------------	-------	--------------------------	---------	--------------------------	-------	--------------------------	-----	--------------------------

<b>P. UTM X and Y Coordinates</b>	741421.85690962	4275345.83514819
-----------------------------------	-----------------	------------------

<b>City Parcel Identification Number</b>	151600360	<b>Additional City Identification Number</b>	151600360
--	-----------	--	-----------

<b>2A. Architect / Builder / Designer / Engineer</b>

<b>2B. Architectural Style</b>

<b>2C. Property Type</b>
49 Single Family Undetermined

<b>2D. Construction Date</b>	c.	1908
<b>2E. Alteration Dates</b>	#Name	<b>2F. Date Rebuilt</b>
		<b>2G. Date Moved</b>
		<b>2H. Demo Date</b>

<b>2J. Historic Function</b>
01 Domestic

<b>2K. Historic Sub-Function</b>
01A Single Dwelling

<b>Present Function</b>
01 Domestic
01A Single Dwelling

<b>Q. Area(s) of Significance/Contexts</b>
030 Architecture
070 Community Planning and Development

<b>NR Eligibility</b>	Contributing to district
-----------------------	--------------------------

<b>Integrity</b>
Excellent

<b>Survey Report</b>
Dutchtown Survey

<b>Preparer</b>	<b>Survey Date</b>
Historic Preservation Services, LLC	2002 -- 2003

<b>2M. Resource Type</b>	Building
--------------------------	----------

<b>2N. Stories</b>	
Primary Structure	1
Secondary Structure	

<b>2O. Structural Systems</b>
LB Load Bearing Brick

<b>2P. Wall Materials</b>
30 Brick
30 Brick

<b>2Q. Other Materials</b>

<b>2R. Roof Shapes</b>
OT Other: Half-hipped

<b>2S. Roof Materials</b>
63 Asphalt

<b>2T. Roof Features</b>

<b>2U. Foundation Materials</b>
40 Stone

<b>2V. Porch Type</b>
SI Side

<b>2W. Plan Code</b>
RC Rectangle

<b>2Z. Sources</b>
Sanborn maps, plat maps, and building permits.











<b>D. Address / Location</b>		
2724	Utah	St.
<b>E. City</b> St. Louis, MO 63118	<b>B. County</b>	191 St. Louis

<b>2I. Owner's Name and Address (if Different)</b>

<b>A. Historic Name</b>	
<b>C. Other Name(s)</b>	

<b>N. Ownership</b>	Private	<input checked="" type="checkbox"/>	Local	<input type="checkbox"/>	Federal	<input type="checkbox"/>	State	<input type="checkbox"/>	Mix	<input type="checkbox"/>
---------------------	---------	-------------------------------------	-------	--------------------------	---------	--------------------------	-------	--------------------------	-----	--------------------------

<b>P. UTM X and Y Coordinates</b>	741398.065257422	4275291.6024202
-----------------------------------	------------------	-----------------

<b>City Parcel Identification Number</b>	151500120	<b>Additional City Identification Number</b>	151500120
--	-----------	--	-----------

<b>2A. Architect / Builder / Designer / Engineer</b>

<b>2B. Architectural Style</b>

<b>2C. Property Type</b>
14 Shotgun

<b>2D. Construction Date</b>	c.	1907
<b>2E. Alteration Dates</b>	#Name	<b>2F. Date Rebuilt</b>
		<b>2G. Date Moved</b>
		<b>2H. Demo Date</b>

<b>2J. Historic Function</b>
01 Domestic

<b>2K. Historic Sub-Function</b>

<b>Present Function</b>
01 Domestic

<b>Q. Area(s) of Significance/Contexts</b>
030 Architecture
070 Community Planning and Development

<b>NR Eligibility</b>	Contributing to district
-----------------------	--------------------------

<b>Integrity</b>
Good to Fair

<b>Survey Report</b>
Dutchtown Survey

<b>Preparer</b>	<b>Survey Date</b>
Historic Preservation Services, LLC	2002 -- 2003

<b>2M. Resource Type</b>	Building
--------------------------	----------

<b>2N. Stories</b>	
Primary Structure	1
Secondary Structure	

<b>2O. Structural Systems</b>
LB Load Bearing Brick

<b>2P. Wall Materials</b>
30 Brick

<b>2Q. Other Materials</b>

<b>2R. Roof Shapes</b>
FT Flat
PR Parapet

<b>2S. Roof Materials</b>
01 None Listed

<b>2T. Roof Features</b>

<b>2U. Foundation Materials</b>
40 Stone

<b>2V. Porch Type</b>
OB Other Bay

<b>2W. Plan Code</b>
RC Rectangle

<b>2Z. Sources</b>
Sanborn maps, plat maps, and building permits.







<b>D. Address / Location</b>		
2725	Utah	St.
<b>E. City</b> St. Louis, MO 63118	<b>B. County</b> 191 St. Louis	

<b>2I. Owner's Name and Address (if Different)</b>

<b>A. Historic Name</b>	
<b>C. Other Name(s)</b>	

<b>N. Ownership</b>	Private	<input checked="" type="checkbox"/>	Local	<input type="checkbox"/>	Federal	<input type="checkbox"/>	State	<input type="checkbox"/>	Mix	<input type="checkbox"/>
---------------------	---------	-------------------------------------	-------	--------------------------	---------	--------------------------	-------	--------------------------	-----	--------------------------

<b>P. UTM X and Y Coordinates</b>	741413.28949627	4275346.86893041
-----------------------------------	-----------------	------------------

<b>City Parcel Identification Number</b>	151600370	<b>Additional City Identification Number</b>	151600370
--	-----------	--	-----------

<b>2A. Architect / Builder / Designer / Engineer</b>

<b>2B. Architectural Style</b>

<b>2C. Property Type</b>
49 Single Family Undetermined

<b>2D. Construction Date</b>	c.	1907
<b>2E. Alteration Dates</b>	#Name	<b>2F. Date Rebuilt</b>
		<b>2G. Date Moved</b>
		<b>2H. Demo Date</b>

<b>2J. Historic Function</b>
01 Domestic

<b>2K. Historic Sub-Function</b>
01A Single Dwelling

<b>Present Function</b>
01 Domestic
01A Single Dwelling

<b>Q. Area(s) of Significance/Contexts</b>
030 Architecture
070 Community Planning and Development

<b>NR Eligibility</b>	Contributing to district
-----------------------	--------------------------

<b>Integrity</b>
Good to Fair

<b>Survey Report</b>
Dutchtown Survey

<b>Preparer</b>	<b>Survey Date</b>
Historic Preservation Services, LLC	2002 -- 2003

<b>2M. Resource Type</b>	Building
--------------------------	----------

<b>2N. Stories</b>	
Primary Structure	2
Secondary Structure	

<b>2O. Structural Systems</b>
LB Load Bearing Brick

<b>2P. Wall Materials</b>
30 Brick

<b>2Q. Other Materials</b>

<b>2R. Roof Shapes</b>
FT Flat
PR Parapet

<b>2S. Roof Materials</b>
01 None Listed

<b>2T. Roof Features</b>

<b>2U. Foundation Materials</b>
40 Stone

<b>2V. Porch Type</b>
OB Other Bay

<b>2W. Plan Code</b>
LS L-Shape

<b>2Z. Sources</b>
Sanborn maps, plat maps, and building permits.









<b>D. Address / Location</b>		
2727	Utah	St.
<b>E. City</b> St. Louis, MO 63118	<b>B. County</b>	191 St. Louis

<b>2I. Owner's Name and Address (if Different)</b>

<b>A. Historic Name</b>	
<b>C. Other Name(s)</b>	

<b>N. Ownership</b>	Private	<input checked="" type="checkbox"/>	Local	<input type="checkbox"/>	Federal	<input type="checkbox"/>	State	<input type="checkbox"/>	Mix	<input type="checkbox"/>
---------------------	---------	-------------------------------------	-------	--------------------------	---------	--------------------------	-------	--------------------------	-----	--------------------------

<b>P. UTM X and Y Coordinates</b>	741404.656091105	4275348.30737187
-----------------------------------	------------------	------------------

<b>City Parcel Identification Number</b>	151600380	<b>Additional City Identification Number</b>	151600380
--	-----------	--	-----------

<b>2A. Architect / Builder / Designer / Engineer</b>

<b>2B. Architectural Style</b>

<b>2C. Property Type</b>
52 2-Family Flat

<b>2D. Construction Date</b>	c.	1907
<b>2E. Alteration Dates</b>	#Name	<b>2F. Date Rebuilt</b>
		<b>2G. Date Moved</b>
		<b>2H. Demo Date</b>

<b>2J. Historic Function</b>
01 Domestic

<b>2K. Historic Sub-Function</b>
01B Multiple Dwelling

<b>Present Function</b>
01 Domestic
01B Multiple Dwelling

<b>Q. Area(s) of Significance/Contexts</b>
030 Architecture
070 Community Planning and Development

<b>NR Eligibility</b>	Contributing to district
-----------------------	--------------------------

<b>Integrity</b>
Good to Fair

<b>Survey Report</b>
Dutchtown Survey

<b>Preparer</b>	<b>Survey Date</b>
Historic Preservation Services, LLC	2002 -- 2003

<b>2M. Resource Type</b>	Building
--------------------------	----------

<b>2N. Stories</b>	
Primary Structure	2
Secondary Structure	

<b>2O. Structural Systems</b>
LB Load Bearing Brick

<b>2P. Wall Materials</b>
30 Brick

<b>2Q. Other Materials</b>

<b>2R. Roof Shapes</b>
FT Flat
PR Parapet

<b>2S. Roof Materials</b>
01 None Listed

<b>2T. Roof Features</b>

<b>2U. Foundation Materials</b>
40 Stone

<b>2V. Porch Type</b>
AW Awning

<b>2W. Plan Code</b>
LS L-Shape

<b>2Z. Sources</b>
Sanborn maps, plat maps, and building permits.











<b>D. Address / Location</b>		
2732	Utah	St.
<b>E. City</b> St. Louis, MO 63118	<b>B. County</b>	191 St. Louis

<b>2I. Owner's Name and Address (if Different)</b>

<b>A. Historic Name</b>	
<b>C. Other Name(s)</b>	

<b>N. Ownership</b>	Private	<input checked="" type="checkbox"/>	Local	<input type="checkbox"/>	Federal	<input type="checkbox"/>	State	<input type="checkbox"/>	Mix	<input type="checkbox"/>
---------------------	---------	-------------------------------------	-------	--------------------------	---------	--------------------------	-------	--------------------------	-----	--------------------------

<b>P. UTM X and Y Coordinates</b>	741368.969768324	4275295.32516296
-----------------------------------	------------------	------------------

<b>City Parcel Identification Number</b>	151400170	<b>Additional City Identification Number</b>	151400170
--	-----------	--	-----------

<b>2A. Architect / Builder / Designer / Engineer</b>
L. Hesser (1912)

<b>2B. Architectural Style</b>

<b>2C. Property Type</b>
52 2-Family Flat

<b>2D. Construction Date</b>	c.	1907
<b>2E. Alteration Dates</b>	#Name	<b>2F. Date Rebuilt</b>
		<b>2G. Date Moved</b>
		<b>2H. Demo Date</b>

<b>2J. Historic Function</b>
01 Domestic

<b>2K. Historic Sub-Function</b>
01B Multiple Dwelling

<b>Present Function</b>
01 Domestic
01B Multiple Dwelling

<b>Q. Area(s) of Significance/Contexts</b>
030 Architecture
070 Community Planning and Development

<b>NR Eligibility</b>	Contributing to district
-----------------------	--------------------------

<b>Integrity</b>
Good to Fair

<b>Survey Report</b>
Dutchtown Survey

<b>Preparer</b>	<b>Survey Date</b>
Historic Preservation Services, LLC	2002 -- 2003

<b>2M. Resource Type</b>	Building
--------------------------	----------

<b>2N. Stories</b>	
Primary Structure	2
Secondary Structure	

<b>2O. Structural Systems</b>
LB Load Bearing Brick

<b>2P. Wall Materials</b>
30 Brick

<b>2Q. Other Materials</b>

<b>2R. Roof Shapes</b>
FT Flat
PR Parapet

<b>2S. Roof Materials</b>
01 None Listed

<b>2T. Roof Features</b>

<b>2U. Foundation Materials</b>
40 Stone

<b>2V. Porch Type</b>
OB Other Bay

<b>2W. Plan Code</b>
RC Rectangle

<b>2Z. Sources</b>
Sanborn maps, plat maps, and building permits.

UTAH ST

03/31/2003





<b>D. Address / Location</b>		
2735	Utah	St.
<b>E. City</b> St. Louis, MO 63118	<b>B. County</b> 191 St. Louis	

<b>2I. Owner's Name and Address (if Different)</b>

<b>A. Historic Name</b>	
<b>C. Other Name(s)</b>	

<b>N. Ownership</b>	Private	<input checked="" type="checkbox"/>	Local	<input type="checkbox"/>	Federal	<input type="checkbox"/>	State	<input type="checkbox"/>	Mix	<input type="checkbox"/>
---------------------	---------	-------------------------------------	-------	--------------------------	---------	--------------------------	-------	--------------------------	-----	--------------------------

<b>P. UTM X and Y Coordinates</b>	741375.654367036	4275351.80658923
-----------------------------------	------------------	------------------

<b>City Parcel Identification Number</b>	151300330	<b>Additional City Identification Number</b>	151300330
--	-----------	--	-----------

<b>2A. Architect / Builder / Designer / Engineer</b>
H. Luehrmann (1904)

<b>2B. Architectural Style</b>
43 Second Empire Mansard

<b>2C. Property Type</b>
52 Two-Family Flat

<b>2D. Construction Date</b>	1904		
<b>2E. Alteration Dates</b>	#Name	<b>2F. Date Rebuilt</b>	
		<b>2G. Date Moved</b>	
		<b>2H. Demo Date</b>	

<b>2J. Historic Function</b>
01 Domestic

<b>2K. Historic Sub-Function</b>
01B Multiple Dwelling

<b>Present Function</b>
01 Domestic
01B Multiple Dwelling

<b>Q. Area(s) of Significance/Contexts</b>
030 Architecture
070 Community Planning and Development

<b>NR Eligibility</b>	Contributing to district
-----------------------	--------------------------

<b>Integrity</b>
Excellent

<b>Survey Report</b>
Dutchtown Survey

<b>Preparer</b>	<b>Survey Date</b>
Historic Preservation Services, LLC	2002 -- 2003

<b>2M. Resource Type</b>	Building
--------------------------	----------

<b>2N. Stories</b>	
Primary Structure	2
Secondary Structure	

<b>2O. Structural Systems</b>
UD Undetermined

<b>2P. Wall Materials</b>
30 Brick

<b>2Q. Other Materials</b>

<b>2R. Roof Shapes</b>
FT Flat
PR Parapet
MN Mansard

<b>2S. Roof Materials</b>
01 None Listed
99 Other: Composition Shingle

<b>2T. Roof Features</b>

<b>2U. Foundation Materials</b>
40 Stone

<b>2V. Porch Type</b>
OB Other Bay: Half-hipped

<b>2W. Plan Code</b>
IR Irregular

<b>2Z. Sources</b>
1909 Sanborn maps (Volume 4, 8 and 9)







<b>D. Address / Location</b>		
2736	Utah	St.
<b>E. City</b> St. Louis, MO 63118	<b>B. County</b> 191 St. Louis	

<b>2I. Owner's Name and Address (if Different)</b>

<b>A. Historic Name</b>	
<b>C. Other Name(s)</b>	

<b>N. Ownership</b>	Private	<input checked="" type="checkbox"/>	Local	<input type="checkbox"/>	Federal	<input type="checkbox"/>	State	<input type="checkbox"/>	Mix	<input type="checkbox"/>
---------------------	---------	-------------------------------------	-------	--------------------------	---------	--------------------------	-------	--------------------------	-----	--------------------------

<b>P. UTM X and Y Coordinates</b>	741359.719601621	4275296.59454607
-----------------------------------	------------------	------------------

<b>City Parcel Identification Number</b>	151400160	<b>Additional City Identification Number</b>	151400160
--	-----------	--	-----------

<b>2A. Architect / Builder / Designer / Engineer</b>

<b>2B. Architectural Style</b>
43 Second Empire Mansard

<b>2C. Property Type</b>
52 2-Family Flat

<b>2D. Construction Date</b>		1909
<b>2E. Alteration Dates</b>	#Name	<b>2F. Date Rebuilt</b>
		<b>2G. Date Moved</b>
		<b>2H. Demo Date</b>

<b>2J. Historic Function</b>
01 Domestic

<b>2K. Historic Sub-Function</b>
01B Multiple Dwelling

<b>Present Function</b>
01 Domestic
01B Multiple Dwelling

<b>Q. Area(s) of Significance/Contexts</b>
030 Architecture
070 Community Planning and Development

<b>NR Eligibility</b>	Contributing to district
-----------------------	--------------------------

<b>Integrity</b>
Excellent

<b>Survey Report</b>
Dutchtown Survey

<b>Preparer</b>	<b>Survey Date</b>
Historic Preservation Services, LLC	2002 -- 2003

<b>2M. Resource Type</b>	Building
--------------------------	----------

<b>2N. Stories</b>	
Primary Structure	2
Secondary Structure	

<b>2O. Structural Systems</b>
LB Load Bearing Brick

<b>2P. Wall Materials</b>
30 Brick

<b>2Q. Other Materials</b>

<b>2R. Roof Shapes</b>
FT Flat
PR Parapet
MN Mansard

<b>2S. Roof Materials</b>
01 None Listed
99 Other: Composition Shingle

<b>2T. Roof Features</b>
DR Dormer

<b>2U. Foundation Materials</b>
40 Stone

<b>2V. Porch Type</b>
OB Other Bay

<b>2W. Plan Code</b>
RC Rectangle

<b>2Z. Sources</b>
Sanborn maps, plat maps, and building permits.



<b>D. Address / Location</b>		
2737	Utah	St.
<b>E. City</b> St. Louis, MO 63118	<b>B. County</b>	191 St. Louis

<b>2I. Owner's Name and Address (if Different)</b>

<b>A. Historic Name</b>	
<b>C. Other Name(s)</b>	

<b>N. Ownership</b>	Private	<input checked="" type="checkbox"/>	Local	<input type="checkbox"/>	Federal	<input type="checkbox"/>	State	<input type="checkbox"/>	Mix	<input type="checkbox"/>
---------------------	---------	-------------------------------------	-------	--------------------------	---------	--------------------------	-------	--------------------------	-----	--------------------------

<b>P. UTM X and Y Coordinates</b>	741365.425476584	4275353.32609376
-----------------------------------	------------------	------------------

<b>City Parcel Identification Number</b>	151300340	<b>Additional City Identification Number</b>	151300340
--	-----------	--	-----------

<b>2A. Architect / Builder / Designer / Engineer</b>

<b>2B. Architectural Style</b>

<b>2C. Property Type</b>
52 Two-Family Flat

<b>2D. Construction Date</b>		s.	1909
------------------------------	--	----	------

<b>2E. Alteration Dates</b>	#Name	<b>2F. Date Rebuilt</b>	
		<b>2G. Date Moved</b>	
		<b>2H. Demo Date</b>	

<b>2J. Historic Function</b>
01 Domestic

<b>2K. Historic Sub-Function</b>
01B Multiple Dwelling

<b>Present Function</b>
01 Domestic
01B Multiple Dwelling

<b>Q. Area(s) of Significance/Contexts</b>
030 Architecture
070 Community Planning and Development

<b>NR Eligibility</b>	Contributing to district
-----------------------	--------------------------

<b>Integrity</b>
Good to Fair

<b>Survey Report</b>
Dutchtown Survey

<b>Preparer</b>	<b>Survey Date</b>
Historic Preservation Services, LLC	2002 -- 2003

<b>2M. Resource Type</b>	Building
--------------------------	----------

<b>2N. Stories</b>	
Primary Structure	2
Secondary Structure	

<b>2O. Structural Systems</b>
UD Undetermined

<b>2P. Wall Materials</b>
30 Brick

<b>2Q. Other Materials</b>

<b>2R. Roof Shapes</b>
FT Flat
PR Parapet

<b>2S. Roof Materials</b>
01 None Listed

<b>2T. Roof Features</b>

<b>2U. Foundation Materials</b>
40 Stone

<b>2V. Porch Type</b>
R1 Recessed-1 Story

<b>2W. Plan Code</b>
RC Rectangle

<b>2Z. Sources</b>
1909 Sanborn maps (Volume 4, 8 and 9)











<b>D. Address / Location</b>		
2738	Utah	St.
<b>E. City</b> St. Louis, MO 63118	<b>B. County</b>	191 St. Louis

<b>2I. Owner's Name and Address (if Different)</b>

<b>A. Historic Name</b>	
<b>C. Other Name(s)</b>	

<b>N. Ownership</b>	Private	<input checked="" type="checkbox"/>	Local	<input type="checkbox"/>	Federal	<input type="checkbox"/>	State	<input type="checkbox"/>	Mix	<input type="checkbox"/>
---------------------	---------	-------------------------------------	-------	--------------------------	---------	--------------------------	-------	--------------------------	-----	--------------------------

<b>P. UTM X and Y Coordinates</b>	741352.170354832	4275297.63808729
-----------------------------------	------------------	------------------

<b>City Parcel Identification Number</b>	151400150	<b>Additional City Identification Number</b>	151400150
--	-----------	--	-----------

<b>2A. Architect / Builder / Designer / Engineer</b>

<b>2B. Architectural Style</b>

<b>2C. Property Type</b>
52 2-Family Flat

<b>2D. Construction Date</b>		1909
<b>2E. Alteration Dates</b>	#Name	<b>2F. Date Rebuilt</b>
		<b>2G. Date Moved</b>
		<b>2H. Demo Date</b>

<b>2J. Historic Function</b>
01 Domestic

<b>2K. Historic Sub-Function</b>
01B Multiple Dwelling

<b>Present Function</b>
01 Domestic
01B Multiple Dwelling

<b>Q. Area(s) of Significance/Contexts</b>
030 Architecture
070 Community Planning and Development

<b>NR Eligibility</b>	Contributing to district
-----------------------	--------------------------

<b>Integrity</b>
Good to Fair

<b>Survey Report</b>
Dutchtown Survey

<b>Preparer</b>	<b>Survey Date</b>
Historic Preservation Services, LLC	2002 -- 2003

<b>2M. Resource Type</b>	Building
--------------------------	----------

<b>2N. Stories</b>	
Primary Structure	2
Secondary Structure	

<b>2O. Structural Systems</b>
LB Load Bearing Brick

<b>2P. Wall Materials</b>
30 Brick

<b>2Q. Other Materials</b>

<b>2R. Roof Shapes</b>
FT Flat
OT Other

<b>2S. Roof Materials</b>
01 None Listed
99 Other: Composition Shingle

<b>2T. Roof Features</b>
DR Dormer

<b>2U. Foundation Materials</b>
40 Stone

<b>2V. Porch Type</b>
OB Other Bay

<b>2W. Plan Code</b>
RC Rectangle

<b>2Z. Sources</b>
Sanborn maps, plat maps, and building permits.





<b>D. Address / Location</b>		
2739-41	Utah	St.
<b>E. City</b> St. Louis, MO 63118	<b>B. County</b>	191 St. Louis

<b>2I. Owner's Name and Address (if Different)</b>

<b>A. Historic Name</b>	
<b>C. Other Name(s)</b>	

<b>N. Ownership</b>	Private	<input checked="" type="checkbox"/>	Local	<input type="checkbox"/>	Federal	<input type="checkbox"/>	State	<input type="checkbox"/>	Mix	<input type="checkbox"/>
---------------------	---------	-------------------------------------	-------	--------------------------	---------	--------------------------	-------	--------------------------	-----	--------------------------

<b>P. UTM X and Y Coordinates</b>	741354.166466775	4275354.687635
-----------------------------------	------------------	----------------

<b>City Parcel Identification Number</b>	151300350	<b>Additional City Identification Number</b>	151300350
--	-----------	--	-----------

<b>2A. Architect / Builder / Designer / Engineer</b>
Wm. Schmidt (1908)

<b>2B. Architectural Style</b>

<b>2C. Property Type</b>
53 Four-Family Flat

<b>2D. Construction Date</b>	1908		
<b>2E. Alteration Dates</b>	#Name	<b>2F. Date Rebuilt</b>	
		<b>2G. Date Moved</b>	
		<b>2H. Demo Date</b>	

<b>2J. Historic Function</b>
01 Domestic

<b>2K. Historic Sub-Function</b>
01B Multiple Dwelling

<b>Present Function</b>
01 Domestic
01B Multiple Dwelling

<b>Q. Area(s) of Significance/Contexts</b>
030 Architecture
070 Community Planning and Development

<b>NR Eligibility</b>	Contributing to district
-----------------------	--------------------------

<b>Integrity</b>
Excellent

<b>Survey Report</b>
Dutchtown Survey

<b>Preparer</b>	<b>Survey Date</b>
Historic Preservation Services, LLC	2002 -- 2003

<b>2M. Resource Type</b>	Building
--------------------------	----------

<b>2N. Stories</b>	
Primary Structure	2
Secondary Structure	

<b>2O. Structural Systems</b>
UD Undetermined

<b>2P. Wall Materials</b>
30 Brick

<b>2Q. Other Materials</b>

<b>2R. Roof Shapes</b>
FT Flat
PR Parapet

<b>2S. Roof Materials</b>
01 None Listed

<b>2T. Roof Features</b>

<b>2U. Foundation Materials</b>
40 Stone

<b>2V. Porch Type</b>
R1 Recessed-1 Story

<b>2W. Plan Code</b>
SQ Square

<b>2Z. Sources</b>
1909 Sanborn maps (Volume 4, 8 and 9)







<b>D. Address / Location</b>		
2740	Utah	St.
<b>E. City</b> St. Louis, MO 63118	<b>B. County</b>	191 St. Louis

<b>2I. Owner's Name and Address (if Different)</b>

<b>A. Historic Name</b>	
<b>C. Other Name(s)</b>	

<b>N. Ownership</b>	Private	<input checked="" type="checkbox"/>	Local	<input type="checkbox"/>	Federal	<input type="checkbox"/>	State	<input type="checkbox"/>	Mix	<input type="checkbox"/>
---------------------	---------	-------------------------------------	-------	--------------------------	---------	--------------------------	-------	--------------------------	-----	--------------------------

<b>P. UTM X and Y Coordinates</b>	741344.158201594	4275298.60451037
-----------------------------------	------------------	------------------

<b>City Parcel Identification Number</b>	151400140	<b>Additional City Identification Number</b>	151400140
--	-----------	--	-----------

<b>2A. Architect / Builder / Designer / Engineer</b>

<b>2B. Architectural Style</b>

<b>2C. Property Type</b>
52 2-Family Flat

<b>2D. Construction Date</b>		1909
<b>2E. Alteration Dates</b>	<b>#Name</b>	<b>2F. Date Rebuilt</b>
		<b>2G. Date Moved</b>
		<b>2H. Demo Date</b>

<b>2J. Historic Function</b>
01 Domestic

<b>2K. Historic Sub-Function</b>
01B Multiple Dwelling

<b>Present Function</b>
01 Domestic
01B Multiple Dwelling

<b>Q. Area(s) of Significance/Contexts</b>
030 Architecture
070 Community Planning and Development

<b>NR Eligibility</b>	Contributing to district
-----------------------	--------------------------

<b>Integrity</b>
Excellent

<b>Survey Report</b>
Dutchtown Survey

<b>Preparer</b>	<b>Survey Date</b>
Historic Preservation Services, LLC	2002 -- 2003

<b>2M. Resource Type</b>	Building
--------------------------	----------

<b>2N. Stories</b>	
Primary Structure	2
Secondary Structure	

<b>2O. Structural Systems</b>
LB Load Bearing Brick

<b>2P. Wall Materials</b>
30 Brick

<b>2Q. Other Materials</b>

<b>2R. Roof Shapes</b>
FT Flat
PR Parapet

<b>2S. Roof Materials</b>
01 None Listed

<b>2T. Roof Features</b>

<b>2U. Foundation Materials</b>
40 Stone

<b>2V. Porch Type</b>
OB Other Bay

<b>2W. Plan Code</b>
RC Rectangle

<b>2Z. Sources</b>
Sanborn maps, plat maps, and building permits.



<b>D. Address / Location</b>		
2745	Utah	St.
<b>E. City</b> St. Louis, MO 63118	<b>B. County</b>	191 St. Louis

<b>2I. Owner's Name and Address (if Different)</b>

<b>A. Historic Name</b>	
<b>C. Other Name(s)</b>	

<b>N. Ownership</b>	Private	<input checked="" type="checkbox"/>	Local	<input type="checkbox"/>	Federal	<input type="checkbox"/>	State	<input type="checkbox"/>	Mix	<input type="checkbox"/>
---------------------	---------	-------------------------------------	-------	--------------------------	---------	--------------------------	-------	--------------------------	-----	--------------------------

<b>P. UTM X and Y Coordinates</b>	741342.939112849	4275356.42953616
-----------------------------------	------------------	------------------

<b>City Parcel Identification Number</b>	151300360	<b>Additional City Identification Number</b>	151300360
--	-----------	--	-----------

<b>2A. Architect / Builder / Designer / Engineer</b>
A. M. Wesling (1907)

<b>2B. Architectural Style</b>

<b>2C. Property Type</b>
52 Two-Family Flat

<b>2D. Construction Date</b>	1907		
<b>2E. Alteration Dates</b>	#Name	<b>2F. Date Rebuilt</b>	
		<b>2G. Date Moved</b>	
		<b>2H. Demo Date</b>	

<b>2J. Historic Function</b>
01 Domestic

<b>2K. Historic Sub-Function</b>
01B Multiple Dwelling

<b>Present Function</b>
01 Domestic
01B Multiple Dwelling

<b>Q. Area(s) of Significance/Contexts</b>
030 Architecture
070 Community Planning and Development

<b>NR Eligibility</b>	Contributing to district
-----------------------	--------------------------

<b>Integrity</b>
Excellent

<b>Survey Report</b>
Dutchtown Survey

<b>Preparer</b>	<b>Survey Date</b>
Historic Preservation Services, LLC	2002 -- 2003

<b>2M. Resource Type</b>	Building
--------------------------	----------

<b>2N. Stories</b>	
Primary Structure	2
Secondary Structure	

<b>2O. Structural Systems</b>
UD Undetermined

<b>2P. Wall Materials</b>
30 Brick

<b>2Q. Other Materials</b>

<b>2R. Roof Shapes</b>
FT Flat
PR Parapet

<b>2S. Roof Materials</b>
01 None Listed

<b>2T. Roof Features</b>

<b>2U. Foundation Materials</b>
40 Stone

<b>2V. Porch Type</b>
R1 Recessed-1 Story

<b>2W. Plan Code</b>
RC Rectangle

<b>2Z. Sources</b>
1909 Sanborn maps (Volume 4, 8 and 9)





<b>D. Address / Location</b>		
2746	Utah	St.
<b>E. City</b> St. Louis, MO 63118	<b>B. County</b>	191 St. Louis

<b>2I. Owner's Name and Address (if Different)</b>

<b>A. Historic Name</b>	
<b>C. Other Name(s)</b>	

<b>N. Ownership</b>	Private	<input checked="" type="checkbox"/>	Local	<input type="checkbox"/>	Federal	<input type="checkbox"/>	State	<input type="checkbox"/>	Mix	<input type="checkbox"/>
---------------------	---------	-------------------------------------	-------	--------------------------	---------	--------------------------	-------	--------------------------	-----	--------------------------

<b>P. UTM X and Y Coordinates</b>	741328.840068288	4275300.64629304
-----------------------------------	------------------	------------------

<b>City Parcel Identification Number</b>	151400120	<b>Additional City Identification Number</b>	151400120
--	-----------	--	-----------

<b>2A. Architect / Builder / Designer / Engineer</b>

<b>2B. Architectural Style</b>
65 Bungalow/Craftsman

<b>2C. Property Type</b>
50 Row House

<b>2D. Construction Date</b>	1909		
<b>2E. Alteration Dates</b>	#Name	<b>2F. Date Rebuilt</b>	
		<b>2G. Date Moved</b>	
		<b>2H. Demo Date</b>	

<b>2J. Historic Function</b>
01 Domestic

<b>2K. Historic Sub-Function</b>

<b>Present Function</b>
01 Domestic

<b>Q. Area(s) of Significance/Contexts</b>
030 Architecture
070 Community Planning and Development

<b>NR Eligibility</b>	Contributing to district
-----------------------	--------------------------

<b>Integrity</b>
Excellent

<b>Survey Report</b>
Dutchtown Survey

<b>Preparer</b>	<b>Survey Date</b>
Historic Preservation Services, LLC	2002 -- 2003

<b>2M. Resource Type</b>	Building
--------------------------	----------

<b>2N. Stories</b>	
Primary Structure	2
Secondary Structure	

<b>2O. Structural Systems</b>
LB Load Bearing Brick

<b>2P. Wall Materials</b>
30 Brick

<b>2Q. Other Materials</b>

<b>2R. Roof Shapes</b>
FT Flat
HP Hipped

<b>2S. Roof Materials</b>
01 None Listed
99 Other: Composition Shingle

<b>2T. Roof Features</b>

<b>2U. Foundation Materials</b>
40 Stone

<b>2V. Porch Type</b>
OB Other Bay

<b>2W. Plan Code</b>
SQ Square

<b>2Z. Sources</b>
Sanborn maps, plat maps, and building permits.







<b>D. Address / Location</b>		
2747-49	Utah	St.
<b>E. City</b> St. Louis, MO 63118	<b>B. County</b>	191 St. Louis

<b>2I. Owner's Name and Address (if Different)</b>

<b>A. Historic Name</b>	
<b>C. Other Name(s)</b>	

<b>N. Ownership</b>	Private	<input checked="" type="checkbox"/>	Local	<input type="checkbox"/>	Federal	<input type="checkbox"/>	State	<input type="checkbox"/>	Mix	<input type="checkbox"/>
---------------------	---------	-------------------------------------	-------	--------------------------	---------	--------------------------	-------	--------------------------	-----	--------------------------

<b>P. UTM X and Y Coordinates</b>	741331.805680153	4275357.72890311
-----------------------------------	------------------	------------------

<b>City Parcel Identification Number</b>	151300370	<b>Additional City Identification Number</b>	151300370
--	-----------	--	-----------

<b>2A. Architect / Builder / Designer / Engineer</b>

<b>2B. Architectural Style</b>
70 Modern Movement: Ranch

<b>2C. Property Type</b>

<b>2D. Construction Date</b>		MOD
<b>2E. Alteration Dates</b>	#Name	<b>2F. Date Rebuilt</b>
		<b>2G. Date Moved</b>
		<b>2H. Demo Date</b>

<b>2J. Historic Function</b>

<b>2K. Historic Sub-Function</b>

<b>Present Function</b>
01 Domestic

<b>Q. Area(s) of Significance/Contexts</b>
030 Architecture
070 Community Planning and Development

<b>NR Eligibility</b>	Less than 50 years of age
-----------------------	---------------------------

<b>Integrity</b>
Excellent

<b>Survey Report</b>
Dutchtown Survey

<b>Preparer</b>	<b>Survey Date</b>
Historic Preservation Services, LLC	2002 -- 2003

<b>2M. Resource Type</b>	Building
--------------------------	----------

<b>2N. Stories</b>	
Primary Structure	1
Secondary Structure	

<b>2O. Structural Systems</b>
UD Undetermined

<b>2P. Wall Materials</b>
01 None Listed

<b>2Q. Other Materials</b>

<b>2R. Roof Shapes</b>
01 None Listed

<b>2S. Roof Materials</b>
01 None Listed

<b>2T. Roof Features</b>

<b>2U. Foundation Materials</b>
01 None Listed

<b>2V. Porch Type</b>
01 None Listed

<b>2W. Plan Code</b>
01 None Listed

<b>2Z. Sources</b>
1909 Sanborn maps (Volume 4, 8 and 9)





<b>D. Address / Location</b>		
2748	Utah	St.
<b>E. City</b> St. Louis, MO 63118	<b>B. County</b>	191 St. Louis

<b>2I. Owner's Name and Address (if Different)</b>

<b>A. Historic Name</b>	
<b>C. Other Name(s)</b>	

<b>N. Ownership</b>	Private	<input checked="" type="checkbox"/>	Local	<input type="checkbox"/>	Federal	<input type="checkbox"/>	State	<input type="checkbox"/>	Mix	<input type="checkbox"/>
---------------------	---------	-------------------------------------	-------	--------------------------	---------	--------------------------	-------	--------------------------	-----	--------------------------

<b>P. UTM X and Y Coordinates</b>	741321.296969128	4275301.5281852
-----------------------------------	------------------	-----------------

<b>City Parcel Identification Number</b>	151400110	<b>Additional City Identification Number</b>	151400110
--	-----------	--	-----------

<b>2A. Architect / Builder / Designer / Engineer</b>

<b>2B. Architectural Style</b>

<b>2C. Property Type</b>
52 2-Family Flat

<b>2D. Construction Date</b>		1909
<b>2E. Alteration Dates</b>	<b>#Name</b>	<b>2F. Date Rebuilt</b>
		<b>2G. Date Moved</b>
		<b>2H. Demo Date</b>

<b>2J. Historic Function</b>
01 Domestic

<b>2K. Historic Sub-Function</b>
01B Multiple Dwelling

<b>Present Function</b>
01 Domestic
01B Multiple Dwelling

<b>Q. Area(s) of Significance/Contexts</b>
030 Architecture
070 Community Planning and Development

<b>NR Eligibility</b>	Contributing to district
-----------------------	--------------------------

<b>Integrity</b>
Excellent

<b>Survey Report</b>
Dutchtown Survey

<b>Preparer</b>	<b>Survey Date</b>
Historic Preservation Services, LLC	2002 -- 2003

<b>2M. Resource Type</b>	Building
--------------------------	----------

<b>2N. Stories</b>	
Primary Structure	2
Secondary Structure	

<b>2O. Structural Systems</b>
LB Load Bearing Brick

<b>2P. Wall Materials</b>
30 Brick

<b>2Q. Other Materials</b>

<b>2R. Roof Shapes</b>
FT Flat
PR Parapet

<b>2S. Roof Materials</b>
01 None Listed

<b>2T. Roof Features</b>

<b>2U. Foundation Materials</b>
40 Stone

<b>2V. Porch Type</b>
OB Other Bay

<b>2W. Plan Code</b>
RC Rectangle

<b>2Z. Sources</b>
Sanborn maps, plat maps, and building permits.





<b>D. Address / Location</b>		
2750	Utah	St.
<b>E. City</b> St. Louis, MO 63118	<b>B. County</b>	191 St. Louis

<b>2I. Owner's Name and Address (if Different)</b>

<b>A. Historic Name</b>	
<b>C. Other Name(s)</b>	

<b>N. Ownership</b>	Private	<input checked="" type="checkbox"/>	Local	<input type="checkbox"/>	Federal	<input type="checkbox"/>	State	<input type="checkbox"/>	Mix	<input type="checkbox"/>
---------------------	---------	-------------------------------------	-------	--------------------------	---------	--------------------------	-------	--------------------------	-----	--------------------------

<b>P. UTM X and Y Coordinates</b>	741313.451059033	4275302.73173867
-----------------------------------	------------------	------------------

<b>City Parcel Identification Number</b>	151400100	<b>Additional City Identification Number</b>	151400100
--	-----------	--	-----------

<b>2A. Architect / Builder / Designer / Engineer</b>

<b>2B. Architectural Style</b>
43 Second Empire Mansard

<b>2C. Property Type</b>

<b>2D. Construction Date</b>		1909
<b>2E. Alteration Dates</b>	<b>#Name</b>	<b>2F. Date Rebuilt</b>
		<b>2G. Date Moved</b>
		<b>2H. Demo Date</b>

<b>2J. Historic Function</b>
01 Domestic

<b>2K. Historic Sub-Function</b>

<b>Present Function</b>
01 Domestic

<b>Q. Area(s) of Significance/Contexts</b>
030 Architecture
070 Community Planning and Development

<b>NR Eligibility</b>	Contributing to district
-----------------------	--------------------------

<b>Integrity</b>
Good to Fair

<b>Survey Report</b>
Dutchtown Survey

<b>Preparer</b>	<b>Survey Date</b>
Historic Preservation Services, LLC	2002 -- 2003

<b>2M. Resource Type</b>	Building
--------------------------	----------

<b>2N. Stories</b>	
Primary Structure	2
Secondary Structure	

<b>2O. Structural Systems</b>
LB Load Bearing Brick

<b>2P. Wall Materials</b>
30 Brick

<b>2Q. Other Materials</b>

<b>2R. Roof Shapes</b>
FT Flat
PR Parapet
MN Mansard

<b>2S. Roof Materials</b>
01 None Listed
99 Other: Composition Shingle

<b>2T. Roof Features</b>

<b>2U. Foundation Materials</b>
40 Stone

<b>2V. Porch Type</b>
OB Other Bay

<b>2W. Plan Code</b>
RC Rectangle

<b>2Z. Sources</b>
Sanborn maps, plat maps, and building permits.



<b>D. Address / Location</b>		
2816	Utah	St.
<b>E. City</b> St. Louis, MO 63118	<b>B. County</b> 191 St. Louis	

<b>2I. Owner's Name and Address (if Different)</b>

<b>A. Historic Name</b>	
<b>C. Other Name(s)</b>	

<b>N. Ownership</b>	Private	<input checked="" type="checkbox"/>	Local	<input type="checkbox"/>	Federal	<input type="checkbox"/>	State	<input type="checkbox"/>	Mix	<input type="checkbox"/>
---------------------	---------	-------------------------------------	-------	--------------------------	---------	--------------------------	-------	--------------------------	-----	--------------------------

<b>P. UTM X and Y Coordinates</b>	741227.520990895	4275318.83336252
-----------------------------------	------------------	------------------

<b>City Parcel Identification Number</b>	151100200	<b>Additional City Identification Number</b>	151100200
--	-----------	--	-----------

--

<b>2A. Architect / Builder / Designer / Engineer</b>

<b>2B. Architectural Style</b>

<b>2C. Property Type</b>
14 Shotgun

<b>2D. Construction Date</b>	c.	1908
------------------------------	----	------

<b>2E. Alteration Dates</b>	#Name	<b>2F. Date Rebuilt</b>	
		<b>2G. Date Moved</b>	
		<b>2H. Demo Date</b>	

<b>2J. Historic Function</b>
01 Domestic

<b>2K. Historic Sub-Function</b>
01A Single Dwelling

<b>Present Function</b>
01 Domestic
01A Single Dwelling

<b>Q. Area(s) of Significance/Contexts</b>
030 Architecture
070 Community Planning and Development

<b>NR Eligibility</b>	Contributing to district
-----------------------	--------------------------

<b>Integrity</b>
Excellent

<b>Survey Report</b>
Dutchtown Survey

<b>Preparer</b>	<b>Survey Date</b>
Historic Preservation Services, LLC	2002 -- 2003

<b>2M. Resource Type</b>	Building
--------------------------	----------

<b>2N. Stories</b>	
Primary Structure	1
Secondary Structure	

<b>2O. Structural Systems</b>
UD Undetermined

<b>2P. Wall Materials</b>
30 Brick

<b>2Q. Other Materials</b>

<b>2R. Roof Shapes</b>
FT Flat
PR Parapet

<b>2S. Roof Materials</b>
01 None Listed
99 Other: Composition Shingle

<b>2T. Roof Features</b>

<b>2U. Foundation Materials</b>
40 Stone

<b>2V. Porch Type</b>
SI Side: Stoop; Gable

<b>2W. Plan Code</b>
LS L-Shape

<b>2Z. Sources</b>
Sanborn maps, plat maps, and building permits.







<b>D. Address / Location</b>		
2817	Utah	St.
<b>E. City</b> St. Louis, MO 63118	<b>B. County</b> 191 St. Louis	

<b>2I. Owner's Name and Address (if Different)</b>

<b>A. Historic Name</b>	
<b>C. Other Name(s)</b>	Lutheran Church of Our Redeemer

<b>N. Ownership</b>	Private	<input checked="" type="checkbox"/>	Local	<input type="checkbox"/>	Federal	<input type="checkbox"/>	State	<input type="checkbox"/>	Mix	<input type="checkbox"/>
---------------------	---------	-------------------------------------	-------	--------------------------	---------	--------------------------	-------	--------------------------	-----	--------------------------

<b>P. UTM X and Y Coordinates</b>	741429.774716529	4275344.97247163
-----------------------------------	------------------	------------------

<b>City Parcel Identification Number</b>	151600350	<b>Additional City Identification Number</b>	151600350
--	-----------	--	-----------

<b>2A. Architect / Builder / Designer / Engineer</b>
Foell Architectural Co. (B) (1900)
E. Stosberg (1910)

<b>2B. Architectural Style</b>
90 Mixed

<b>2C. Property Type</b>
19 Side Hall

<b>2D. Construction Date</b>		1900
<b>2E. Alteration Dates</b>	#Name	<b>2F. Date Rebuilt</b>
		<b>2G. Date Moved</b>
		<b>2H. Demo Date</b>

<b>2J. Historic Function</b>
06 Religion
06D Church-related residence

<b>2K. Historic Sub-Function</b>

<b>Present Function</b>
06 Religion
06D Church-related residence

<b>Q. Area(s) of Significance/Contexts</b>
030 Architecture
070 Community Planning and Development

<b>NR Eligibility</b>	Contributing to district
-----------------------	--------------------------

<b>Integrity</b>
Excellent

<b>Survey Report</b>
Dutchtown Survey

<b>Preparer</b>	<b>Survey Date</b>
Historic Preservation Services, LLC	2002 -- 2003

<b>2M. Resource Type</b>	Building
--------------------------	----------

<b>2N. Stories</b>	
Primary Structure	2
Secondary Structure	

<b>2O. Structural Systems</b>
UD Undetermined

<b>2P. Wall Materials</b>
30 Brick
43 Limestone

<b>2Q. Other Materials</b>

<b>2R. Roof Shapes</b>
CM Complex

<b>2S. Roof Materials</b>
99 Other: Composition Shingle

<b>2T. Roof Features</b>

<b>2U. Foundation Materials</b>
40 Stone

<b>2V. Porch Type</b>
OB Other Bay

<b>2W. Plan Code</b>
IR Irregular

<b>2Z. Sources</b>
1909 Sanborn maps (Volume 4, 8 and 9)







<b>D. Address / Location</b>		
2818	Utah	St.
<b>E. City</b> St. Louis, MO 63118	<b>B. County</b>	191 St. Louis

<b>2I. Owner's Name and Address (if Different)</b>

<b>A. Historic Name</b>	
<b>C. Other Name(s)</b>	

<b>N. Ownership</b>	Private	<input checked="" type="checkbox"/>	Local	<input type="checkbox"/>	Federal	<input type="checkbox"/>	State	<input type="checkbox"/>	Mix	<input type="checkbox"/>
---------------------	---------	-------------------------------------	-------	--------------------------	---------	--------------------------	-------	--------------------------	-----	--------------------------

<b>P. UTM X and Y Coordinates</b>	741219.436865771	4275319.96949707
-----------------------------------	------------------	------------------

<b>City Parcel Identification Number</b>	151100190	<b>Additional City Identification Number</b>	151100190
--	-----------	--	-----------

<b>2A. Architect / Builder / Designer / Engineer</b>

<b>2B. Architectural Style</b>

<b>2C. Property Type</b>
14 Shotgun

<b>2D. Construction Date</b>	c.	1908
<b>2E. Alteration Dates</b>	#Name	<b>2F. Date Rebuilt</b>
		<b>2G. Date Moved</b>
		<b>2H. Demo Date</b>

<b>2J. Historic Function</b>
01 Domestic

<b>2K. Historic Sub-Function</b>
01A Single Dwelling

<b>Present Function</b>
01 Domestic
01A Single Dwelling

<b>Q. Area(s) of Significance/Contexts</b>
030 Architecture
070 Community Planning and Development

<b>NR Eligibility</b>	Contributing to district
-----------------------	--------------------------

<b>Integrity</b>
Good to Fair

<b>Survey Report</b>
Dutchtown Survey

<b>Preparer</b>	<b>Survey Date</b>
Historic Preservation Services, LLC	2002 -- 2003

<b>2M. Resource Type</b>	Building
--------------------------	----------

<b>2N. Stories</b>	
Primary Structure	1
Secondary Structure	

<b>2O. Structural Systems</b>
UD Undetermined

<b>2P. Wall Materials</b>
30 Brick

<b>2Q. Other Materials</b>

<b>2R. Roof Shapes</b>
FT Flat
PR Parapet

<b>2S. Roof Materials</b>
01 None Listed

<b>2T. Roof Features</b>

<b>2U. Foundation Materials</b>
40 Stone

<b>2V. Porch Type</b>
SI Side: Awning

<b>2W. Plan Code</b>
LS L-Shape

<b>2Z. Sources</b>
Sanborn maps, plat maps, and building permits.



2818

NO TRESPASSING  
NO LOITERING

<b>D. Address / Location</b>		
2820	Utah	St.
<b>E. City</b> St. Louis, MO 63118	<b>B. County</b>	191 St. Louis

<b>2I. Owner's Name and Address (if Different)</b>

<b>A. Historic Name</b>	
<b>C. Other Name(s)</b>	

<b>N. Ownership</b>	Private		Local		Federal		State		Mix	
---------------------	---------	--	-------	--	---------	--	-------	--	-----	--

<b>P. UTM X and Y Coordinates</b>		
-----------------------------------	--	--

<b>City Parcel Identification Number</b>		<b>Additional City Identification Number</b>	
--	--	--	--

--

<b>2A. Architect / Builder / Designer / Engineer</b>

<b>2B. Architectural Style</b>

<b>2C. Property Type</b>

<b>2D. Construction Date</b>			
<b>2E. Alteration Dates</b>	#Name	<b>2F. Date Rebuilt</b>	
		<b>2G. Date Moved</b>	
		<b>2H. Demo Date</b>	

<b>2J. Historic Function</b>

<b>2K. Historic Sub-Function</b>

<b>Present Function</b>

<b>Q. Area(s) of Significance/Contexts</b>

<b>NR Eligibility</b>	
-----------------------	--

<b>Integrity</b>

<b>Survey Report</b>

<b>Preparer</b>	<b>Survey Date</b>

<b>2M. Resource Type</b>	
--------------------------	--

<b>2N. Stories</b>	
Primary Structure	
Secondary Structure	

<b>2O. Structural Systems</b>

<b>2P. Wall Materials</b>

<b>2Q. Other Materials</b>

<b>2R. Roof Shapes</b>

<b>2S. Roof Materials</b>

<b>2T. Roof Features</b>

<b>2U. Foundation Materials</b>

<b>2V. Porch Type</b>

<b>2W. Plan Code</b>

<b>2Z. Sources</b>





2820

<b>D. Address / Location</b>		
2822	Utah	St.
<b>E. City</b> St. Louis, MO 63118	<b>B. County</b>	191 St. Louis

<b>2I. Owner's Name and Address (if Different)</b>

<b>A. Historic Name</b>	
<b>C. Other Name(s)</b>	

<b>N. Ownership</b>	Private	<input checked="" type="checkbox"/>	Local	<input type="checkbox"/>	Federal	<input type="checkbox"/>	State	<input type="checkbox"/>	Mix	<input type="checkbox"/>
---------------------	---------	-------------------------------------	-------	--------------------------	---------	--------------------------	-------	--------------------------	-----	--------------------------

<b>P. UTM X and Y Coordinates</b>	741204.984346645	4275321.8791862
-----------------------------------	------------------	-----------------

<b>City Parcel Identification Number</b>	151100170	<b>Additional City Identification Number</b>	151100170
--	-----------	--	-----------

--

<b>2A. Architect / Builder / Designer / Engineer</b>

<b>2B. Architectural Style</b>

<b>2C. Property Type</b>
14 Shotgun

<b>2D. Construction Date</b>	c.	1908
------------------------------	----	------

<b>2E. Alteration Dates</b>	#Name	<b>2F. Date Rebuilt</b>	
		<b>2G. Date Moved</b>	
		<b>2H. Demo Date</b>	

<b>2J. Historic Function</b>
01 Domestic

<b>2K. Historic Sub-Function</b>
01A Single Dwelling

<b>Present Function</b>
01 Domestic
01A Single Dwelling

<b>Q. Area(s) of Significance/Contexts</b>
030 Architecture
070 Community Planning and Development

<b>NR Eligibility</b>	Contributing to district
-----------------------	--------------------------

<b>Integrity</b>
Excellent

<b>Survey Report</b>
Dutchtown Survey

<b>Preparer</b>	<b>Survey Date</b>
Historic Preservation Services, LLC	2002 -- 2003

<b>2M. Resource Type</b>	Building
--------------------------	----------

<b>2N. Stories</b>	
Primary Structure	1
Secondary Structure	

<b>2O. Structural Systems</b>
UD Undetermined

<b>2P. Wall Materials</b>
30 Brick

<b>2Q. Other Materials</b>

<b>2R. Roof Shapes</b>
FT Flat
PR Parapet

<b>2S. Roof Materials</b>
01 None Listed
99 Other: Composition Shingle

<b>2T. Roof Features</b>

<b>2U. Foundation Materials</b>
40 Stone

<b>2V. Porch Type</b>
SI Side: Stoop

<b>2W. Plan Code</b>
LS L-Shape

<b>2Z. Sources</b>
Sanborn maps, plat maps, and building permits.





<b>D. Address / Location</b>		
2824	Utah	St.
<b>E. City</b> St. Louis, MO 63118	<b>B. County</b> 191 St. Louis	

<b>2I. Owner's Name and Address (if Different)</b>

<b>A. Historic Name</b>	
<b>C. Other Name(s)</b>	

<b>N. Ownership</b>	Private	<input checked="" type="checkbox"/>	Local	<input type="checkbox"/>	Federal	<input type="checkbox"/>	State	<input type="checkbox"/>	Mix	<input type="checkbox"/>
---------------------	---------	-------------------------------------	-------	--------------------------	---------	--------------------------	-------	--------------------------	-----	--------------------------

<b>P. UTM X and Y Coordinates</b>	741196.770695174	4275322.95691566
-----------------------------------	------------------	------------------

<b>City Parcel Identification Number</b>	151100160	<b>Additional City Identification Number</b>	151100160
--	-----------	--	-----------

--

<b>2A. Architect / Builder / Designer / Engineer</b>

<b>2B. Architectural Style</b>

<b>2C. Property Type</b>
14 Shotgun

<b>2D. Construction Date</b>	c.	1908
<b>2E. Alteration Dates</b>	#Name	<b>2F. Date Rebuilt</b>
		<b>2G. Date Moved</b>
		<b>2H. Demo Date</b>

<b>2J. Historic Function</b>
01 Domestic

<b>2K. Historic Sub-Function</b>
01A Single Dwelling

<b>Present Function</b>
01 Domestic
01A Single Dwelling

<b>Q. Area(s) of Significance/Contexts</b>
030 Architecture
070 Community Planning and Development

<b>NR Eligibility</b>	Contributing to district
-----------------------	--------------------------

<b>Integrity</b>
Excellent

<b>Survey Report</b>
Dutchtown Survey

<b>Preparer</b>	<b>Survey Date</b>
Historic Preservation Services, LLC	2002 -- 2003

<b>2M. Resource Type</b>	Building
--------------------------	----------

<b>2N. Stories</b>	
Primary Structure	1
Secondary Structure	

<b>2O. Structural Systems</b>
UD Undetermined

<b>2P. Wall Materials</b>
30 Brick

<b>2Q. Other Materials</b>

<b>2R. Roof Shapes</b>
FT Flat
PR Parapet

<b>2S. Roof Materials</b>
01 None Listed

<b>2T. Roof Features</b>

<b>2U. Foundation Materials</b>
40 Stone

<b>2V. Porch Type</b>
SI Side: Awning

<b>2W. Plan Code</b>
LS L-Shape

<b>2Z. Sources</b>
Sanborn maps, plat maps, and building permits.





2824



<b>D. Address / Location</b>		
2849-51	Utah	St.
<b>E. City</b> St. Louis, MO 63118	<b>B. County</b> 191 St. Louis	

<b>2I. Owner's Name and Address (if Different)</b>

<b>A. Historic Name</b>	
<b>C. Other Name(s)</b>	

<b>N. Ownership</b>	Private	<input checked="" type="checkbox"/>	Local	<input type="checkbox"/>	Federal	<input type="checkbox"/>	State	<input type="checkbox"/>	Mix	<input type="checkbox"/>
---------------------	---------	-------------------------------------	-------	--------------------------	---------	--------------------------	-------	--------------------------	-----	--------------------------

<b>P. UTM X and Y Coordinates</b>	741133.361329255	4275379.9390514
-----------------------------------	------------------	-----------------

<b>City Parcel Identification Number</b>	150900370	<b>Additional City Identification Number</b>	150900370
--	-----------	--	-----------

<b>2A. Architect / Builder / Designer / Engineer</b>

<b>2B. Architectural Style</b>
43 Second Empire Mansard

<b>2C. Property Type</b>
53 Four-Family Flat

<b>2D. Construction Date</b>		s.	1909
<b>2E. Alteration Dates</b>	#Name	<b>2F. Date Rebuilt</b>	
		<b>2G. Date Moved</b>	
		<b>2H. Demo Date</b>	

<b>2J. Historic Function</b>
01 Domestic

<b>2K. Historic Sub-Function</b>
01B Multiple Dwelling

<b>Present Function</b>
01 Domestic
01B Multiple Dwelling

<b>Q. Area(s) of Significance/Contexts</b>
030 Architecture
070 Community Planning and Development

<b>NR Eligibility</b>	Contributing to district
-----------------------	--------------------------

<b>Integrity</b>
Excellent

<b>Survey Report</b>
Dutchtown Survey

<b>Preparer</b>	<b>Survey Date</b>
Historic Preservation Services, LLC	2002 -- 2003

<b>2M. Resource Type</b>	Building
--------------------------	----------

<b>2N. Stories</b>	
Primary Structure	2
Secondary Structure	

<b>2O. Structural Systems</b>
UD Undetermined

<b>2P. Wall Materials</b>
30 Brick

<b>2Q. Other Materials</b>

<b>2R. Roof Shapes</b>
FT Flat
MN Mansard
GB Gable

<b>2S. Roof Materials</b>
01 None Listed
22 Shingle Decorative

<b>2T. Roof Features</b>
DR Dormer: Gable

<b>2U. Foundation Materials</b>
40 Stone

<b>2V. Porch Type</b>
R1 Recessed-1 Story

<b>2W. Plan Code</b>
RC Rectangle

<b>2Z. Sources</b>
1909 Sanborn maps (Volume 4, 8 and 9)





<b>D. Address / Location</b>		
2853-55	Utah	St.
<b>E. City</b> St. Louis, MO 63118	<b>B. County</b> 191 St. Louis	

<b>2I. Owner's Name and Address (if Different)</b>

<b>A. Historic Name</b>	
<b>C. Other Name(s)</b>	

<b>N. Ownership</b>	Private	<input checked="" type="checkbox"/>	Local	<input type="checkbox"/>	Federal	<input type="checkbox"/>	State	<input type="checkbox"/>	Mix	<input type="checkbox"/>
---------------------	---------	-------------------------------------	-------	--------------------------	---------	--------------------------	-------	--------------------------	-----	--------------------------

<b>P. UTM X and Y Coordinates</b>	741121.23481991	4275381.47798613
-----------------------------------	-----------------	------------------

<b>City Parcel Identification Number</b>	150900380	<b>Additional City Identification Number</b>	150900380
--	-----------	--	-----------

<b>2A. Architect / Builder / Designer / Engineer</b>

<b>2B. Architectural Style</b>

<b>2C. Property Type</b>
53 Four-Family Flat

<b>2D. Construction Date</b>		s.	1909
<b>2E. Alteration Dates</b>	#Name	<b>2F. Date Rebuilt</b>	
		<b>2G. Date Moved</b>	
		<b>2H. Demo Date</b>	

<b>2J. Historic Function</b>
01 Domestic

<b>2K. Historic Sub-Function</b>
01B Multiple Dwelling

<b>Present Function</b>
01 Domestic
01B Multiple Dwelling

<b>Q. Area(s) of Significance/Contexts</b>
030 Architecture
070 Community Planning and Development

<b>NR Eligibility</b>	Contributing to district
-----------------------	--------------------------

<b>Integrity</b>
Good to Fair

<b>Survey Report</b>
Dutchtown Survey

<b>Preparer</b>	<b>Survey Date</b>
Historic Preservation Services, LLC	2002 -- 2003

<b>2M. Resource Type</b>	Building
--------------------------	----------

<b>2N. Stories</b>	
Primary Structure	2
Secondary Structure	

<b>2O. Structural Systems</b>
UD Undetermined

<b>2P. Wall Materials</b>
30 Brick

<b>2Q. Other Materials</b>

<b>2R. Roof Shapes</b>
FT Flat
PR Parapet

<b>2S. Roof Materials</b>
01 None Listed

<b>2T. Roof Features</b>

<b>2U. Foundation Materials</b>
40 Stone

<b>2V. Porch Type</b>
R1 Recessed-1 Story

<b>2W. Plan Code</b>
RC Rectangle

<b>2Z. Sources</b>
1909 Sanborn maps (Volume 4, 8 and 9)



<b>D. Address / Location</b>		
2857	Utah	St.
<b>E. City</b> St. Louis, MO 63118	<b>B. County</b>	191 St. Louis

<b>2I. Owner's Name and Address (if Different)</b>

<b>A. Historic Name</b>	
<b>C. Other Name(s)</b>	

<b>N. Ownership</b>	Private	<input checked="" type="checkbox"/>	Local	<input type="checkbox"/>	Federal	<input type="checkbox"/>	State	<input type="checkbox"/>	Mix	<input type="checkbox"/>
---------------------	---------	-------------------------------------	-------	--------------------------	---------	--------------------------	-------	--------------------------	-----	--------------------------

<b>P. UTM X and Y Coordinates</b>	741107.420210571	4275383.2688332
-----------------------------------	------------------	-----------------

<b>City Parcel Identification Number</b>	150900390	<b>Additional City Identification Number</b>	150900390
--	-----------	--	-----------

<b>2A. Architect / Builder / Designer / Engineer</b>

<b>2B. Architectural Style</b>
43 Second Empire Mansard

<b>2C. Property Type</b>
52 2-Family Flat

<b>2D. Construction Date</b>		s.	1909
<b>2E. Alteration Dates</b>	#Name	<b>2F. Date Rebuilt</b>	
		<b>2G. Date Moved</b>	
		<b>2H. Demo Date</b>	

<b>2J. Historic Function</b>
01 Domestic

<b>2K. Historic Sub-Function</b>
01B Multiple Dwelling

<b>Present Function</b>
01 Domestic
01B Multiple Dwelling

<b>Q. Area(s) of Significance/Contexts</b>
030 Architecture
070 Community Planning and Development

<b>NR Eligibility</b>	Contributing to district
-----------------------	--------------------------

<b>Integrity</b>
Good to Fair

<b>Survey Report</b>
Dutchtown Survey

<b>Preparer</b>	<b>Survey Date</b>
Historic Preservation Services, LLC	2002 -- 2003

<b>2M. Resource Type</b>	Building
--------------------------	----------

<b>2N. Stories</b>	
Primary Structure	2
Secondary Structure	

<b>2O. Structural Systems</b>
LB Load Bearing Brick

<b>2P. Wall Materials</b>
30 Brick

<b>2Q. Other Materials</b>

<b>2R. Roof Shapes</b>
FT Flat
PR Parapet
MN Mansard

<b>2S. Roof Materials</b>
01 None Listed
99 Other: Composition Shingle

<b>2T. Roof Features</b>
DR Dormer: Gable

<b>2U. Foundation Materials</b>
40 Stone

<b>2V. Porch Type</b>
ST Stoop

<b>2W. Plan Code</b>
RC Rectangle

<b>2Z. Sources</b>
1909 Sanborn maps (Volume 4, 8 and 9)





<b>D. Address / Location</b>		
2859	Utah	St.
<b>E. City</b>	St. Louis, MO 63118	<b>B. County</b> 191 St. Louis

<b>2I. Owner's Name and Address (if Different)</b>

<b>A. Historic Name</b>	
<b>C. Other Name(s)</b>	Joey B's

<b>N. Ownership</b>	Private	<input checked="" type="checkbox"/>	Local	<input type="checkbox"/>	Federal	<input type="checkbox"/>	State	<input type="checkbox"/>	Mix	<input type="checkbox"/>
---------------------	---------	-------------------------------------	-------	--------------------------	---------	--------------------------	-------	--------------------------	-----	--------------------------

<b>P. UTM X and Y Coordinates</b>	741107.420210571	4275383.2688332
-----------------------------------	------------------	-----------------

<b>City Parcel Identification Number</b>	150900390	<b>Additional City Identification Number</b>	150900390
--	-----------	--	-----------

<b>2A. Architect / Builder / Designer / Engineer</b>

<b>2B. Architectural Style</b>
43 Second Empire Mansard

<b>2C. Property Type</b>
66 Artistic Front

<b>2D. Construction Date</b>	1893		
<b>2E. Alteration Dates</b>	#Name	<b>2F. Date Rebuilt</b>	
		<b>2G. Date Moved</b>	
		<b>2H. Demo Date</b>	

<b>2J. Historic Function</b>
02 Commerce/Trade
01 Domestic

<b>2K. Historic Sub-Function</b>

<b>Present Function</b>
02 Commerce/Trade
01 Domestic

<b>Q. Area(s) of Significance/Contexts</b>
030 Architecture
070 Community Planning and Development

<b>NR Eligibility</b>	Non-contributing to district
-----------------------	------------------------------

<b>Integrity</b>
Poor

<b>Survey Report</b>
Dutchtown Survey

<b>Preparer</b>	<b>Survey Date</b>
Historic Preservation Services, LLC	2002 -- 2003

<b>2M. Resource Type</b>	Building
--------------------------	----------

<b>2N. Stories</b>	
Primary Structure	3
Secondary Structure	

<b>2O. Structural Systems</b>
LB Load Bearing Brick

<b>2P. Wall Materials</b>
30 Brick
99 Other: PermaStone

<b>2Q. Other Materials</b>

<b>2R. Roof Shapes</b>
FT Flat
PR Parapet
MN Mansard

<b>2S. Roof Materials</b>
01 None Listed
22 Shingle Decorative
99 Other: Composition Shingle

<b>2T. Roof Features</b>
DR Dormer: Pediment

<b>2U. Foundation Materials</b>
40 Stone

<b>2V. Porch Type</b>
ST Stoop

<b>2W. Plan Code</b>
RC Rectangle

<b>2Z. Sources</b>
1909 Sanborn maps (Volume 4, 8 and 9)

<b>D. Address / Location</b>		
2911	Utah	St.
<b>E. City</b> St. Louis, MO 63118	<b>B. County</b> 191 St. Louis	

<b>2I. Owner's Name and Address (if Different)</b>

<b>A. Historic Name</b>	
<b>C. Other Name(s)</b>	

<b>N. Ownership</b>	Private	<input checked="" type="checkbox"/>	Local	<input type="checkbox"/>	Federal	<input type="checkbox"/>	State	<input type="checkbox"/>	Mix	<input type="checkbox"/>
---------------------	---------	-------------------------------------	-------	--------------------------	---------	--------------------------	-------	--------------------------	-----	--------------------------

<b>P. UTM X and Y Coordinates</b>	741051.923948221	4275381.62466944
-----------------------------------	------------------	------------------

<b>City Parcel Identification Number</b>	150800360	<b>Additional City Identification Number</b>	150800360
--	-----------	--	-----------

--

<b>2A. Architect / Builder / Designer / Engineer</b>

<b>2B. Architectural Style</b>

<b>2C. Property Type</b>
54 Walk-Up

<b>2D. Construction Date</b>	c.	1907
<b>2E. Alteration Dates</b>	#Name	<b>2F. Date Rebuilt</b>
		<b>2G. Date Moved</b>
		<b>2H. Demo Date</b>

<b>2J. Historic Function</b>
01 Domestic

<b>2K. Historic Sub-Function</b>
01B Multiple Dwelling

<b>Present Function</b>
01 Domestic
01B Multiple Dwelling

<b>Q. Area(s) of Significance/Contexts</b>
030 Architecture
070 Community Planning and Development

<b>NR Eligibility</b>	Contributing to district
-----------------------	--------------------------

<b>Integrity</b>
Excellent

<b>Survey Report</b>
Dutchtown Survey

<b>Preparer</b>	<b>Survey Date</b>
Historic Preservation Services, LLC	2002 -- 2003

<b>2M. Resource Type</b>	Building
--------------------------	----------

<b>2N. Stories</b>	
Primary Structure	2
Secondary Structure	

<b>2O. Structural Systems</b>
LB Load Bearing Brick

<b>2P. Wall Materials</b>
30 Brick

<b>2Q. Other Materials</b>

<b>2R. Roof Shapes</b>
FT Flat
PR Parapet

<b>2S. Roof Materials</b>
01 None Listed

<b>2T. Roof Features</b>

<b>2U. Foundation Materials</b>
40 Stone

<b>2V. Porch Type</b>
AW Awning

<b>2W. Plan Code</b>
RC Rectangle

<b>2Z. Sources</b>
Sanborn maps, plat maps, and building permits.



<b>D. Address / Location</b>		
3007	Utah	St.
<b>E. City</b> St. Louis, MO 63118	<b>B. County</b> 191 St. Louis	

<b>2I. Owner's Name and Address (if Different)</b>

<b>A. Historic Name</b>	
<b>C. Other Name(s)</b>	

<b>N. Ownership</b>	Private	<input checked="" type="checkbox"/>	Local	<input type="checkbox"/>	Federal	<input type="checkbox"/>	State	<input type="checkbox"/>	Mix	<input type="checkbox"/>
---------------------	---------	-------------------------------------	-------	--------------------------	---------	--------------------------	-------	--------------------------	-----	--------------------------

<b>P. UTM X and Y Coordinates</b>	740962.685269079	4275402.75435625
-----------------------------------	------------------	------------------

<b>City Parcel Identification Number</b>	150500280	<b>Additional City Identification Number</b>	150500280
--	-----------	--	-----------

--

<b>2A. Architect / Builder / Designer / Engineer</b>
Chas. Schultz (1908)

<b>2B. Architectural Style</b>

<b>2C. Property Type</b>
52 2-Family Flat

<b>2D. Construction Date</b>		1908
<b>2E. Alteration Dates</b>	#Name	<b>2F. Date Rebuilt</b>
		<b>2G. Date Moved</b>
		<b>2H. Demo Date</b>

<b>2J. Historic Function</b>
01 Domestic

<b>2K. Historic Sub-Function</b>
01B Multiple Dwelling

<b>Present Function</b>
01 Domestic
01B Multiple Dwelling

<b>Q. Area(s) of Significance/Contexts</b>
030 Architecture
070 Community Planning and Development

<b>NR Eligibility</b>	Contributing to district
-----------------------	--------------------------

<b>Integrity</b>
Excellent

<b>Survey Report</b>
Dutchtown Survey

<b>Preparer</b>	<b>Survey Date</b>
Historic Preservation Services, LLC	2002 -- 2003

<b>2M. Resource Type</b>	Building
--------------------------	----------

<b>2N. Stories</b>	
Primary Structure	2
Secondary Structure	

<b>2O. Structural Systems</b>
LB Load Bearing Brick

<b>2P. Wall Materials</b>
30 Brick

<b>2Q. Other Materials</b>

<b>2R. Roof Shapes</b>
FT Flat
PR Parapet

<b>2S. Roof Materials</b>
01 None Listed
63 Asphalt

<b>2T. Roof Features</b>

<b>2U. Foundation Materials</b>
40 Stone

<b>2V. Porch Type</b>
OB Other Bay

<b>2W. Plan Code</b>
01 None Listed

<b>2Z. Sources</b>
Sanborn maps, plat maps, and building permits.







<b>D. Address / Location</b>		
3009	Utah	St.
<b>E. City</b>	St. Louis, MO 63118	<b>B. County</b> 191 St. Louis

<b>2I. Owner's Name and Address (if Different)</b>

<b>A. Historic Name</b>	
<b>C. Other Name(s)</b>	

<b>N. Ownership</b>	Private	<input checked="" type="checkbox"/>	Local	<input type="checkbox"/>	Federal	<input type="checkbox"/>	State	<input type="checkbox"/>	Mix	<input type="checkbox"/>
---------------------	---------	-------------------------------------	-------	--------------------------	---------	--------------------------	-------	--------------------------	-----	--------------------------

<b>P. UTM X and Y Coordinates</b>	740955.101044644	4275403.8058783
-----------------------------------	------------------	-----------------

<b>City Parcel Identification Number</b>	150500290	<b>Additional City Identification Number</b>	150500290
--	-----------	--	-----------

<b>2A. Architect / Builder / Designer / Engineer</b>
Chas. Schultz (1908)

<b>2B. Architectural Style</b>

<b>2C. Property Type</b>
52 2-Family Flat

<b>2D. Construction Date</b>	1908		
<b>2E. Alteration Dates</b>	#Name	<b>2F. Date Rebuilt</b>	
		<b>2G. Date Moved</b>	
		<b>2H. Demo Date</b>	

<b>2J. Historic Function</b>
01 Domestic

<b>2K. Historic Sub-Function</b>
01B Multiple Dwelling

<b>Present Function</b>
01 Domestic

<b>Q. Area(s) of Significance/Contexts</b>
030 Architecture
070 Community Planning and Development

<b>NR Eligibility</b>	Contributing to district
-----------------------	--------------------------

<b>Integrity</b>
Good to Fair

<b>Survey Report</b>
Dutchtown Survey

<b>Preparer</b>	<b>Survey Date</b>
Historic Preservation Services, LLC	2002 -- 2003

<b>2M. Resource Type</b>	Building
--------------------------	----------

<b>2N. Stories</b>	
Primary Structure	2
Secondary Structure	

<b>2O. Structural Systems</b>
LB Load Bearing Brick

<b>2P. Wall Materials</b>
30 Brick

<b>2Q. Other Materials</b>

<b>2R. Roof Shapes</b>
FT Flat
PR Parapet

<b>2S. Roof Materials</b>
01 None Listed

<b>2T. Roof Features</b>

<b>2U. Foundation Materials</b>
40 Stone

<b>2V. Porch Type</b>
OB Other Bay

<b>2W. Plan Code</b>
01 None Listed

<b>2Z. Sources</b>
Sanborn maps, plat maps, and building permits.







<b>D. Address / Location</b>		
3011	Utah	St.
<b>E. City</b> St. Louis, MO 63118	<b>B. County</b> 191 St. Louis	

<b>2I. Owner's Name and Address (if Different)</b>

<b>A. Historic Name</b>	
<b>C. Other Name(s)</b>	

<b>N. Ownership</b>	Private	<input checked="" type="checkbox"/>	Local	<input type="checkbox"/>	Federal	<input type="checkbox"/>	State	<input type="checkbox"/>	Mix	<input type="checkbox"/>
---------------------	---------	-------------------------------------	-------	--------------------------	---------	--------------------------	-------	--------------------------	-----	--------------------------

<b>P. UTM X and Y Coordinates</b>	740947.725034564	4275404.81991762
-----------------------------------	------------------	------------------

<b>City Parcel Identification Number</b>	150500300	<b>Additional City Identification Number</b>	150500300
--	-----------	--	-----------

<b>2A. Architect / Builder / Designer / Engineer</b>

<b>2B. Architectural Style</b>

<b>2C. Property Type</b>
22 Bungalow/Bungalowoid

<b>2D. Construction Date</b>	c.	1907
------------------------------	----	------

<b>2E. Alteration Dates</b>	#Name	<b>2F. Date Rebuilt</b>	
		<b>2G. Date Moved</b>	
		<b>2H. Demo Date</b>	

<b>2J. Historic Function</b>
01 Domestic

<b>2K. Historic Sub-Function</b>

<b>Present Function</b>
01 Domestic

<b>Q. Area(s) of Significance/Contexts</b>
030 Architecture
070 Community Planning and Development

<b>NR Eligibility</b>	Contributing to district
-----------------------	--------------------------

<b>Integrity</b>
Good to Fair

<b>Survey Report</b>
Dutchtown Survey

<b>Preparer</b>	<b>Survey Date</b>
Historic Preservation Services, LLC	2002 -- 2003

<b>2M. Resource Type</b>	Building
--------------------------	----------

<b>2N. Stories</b>	
Primary Structure	1
Secondary Structure	

<b>2O. Structural Systems</b>
LB Load Bearing Brick

<b>2P. Wall Materials</b>
30 Brick

<b>2Q. Other Materials</b>

<b>2R. Roof Shapes</b>
FT Flat
PR Parapet

<b>2S. Roof Materials</b>
01 None Listed

<b>2T. Roof Features</b>

<b>2U. Foundation Materials</b>
40 Stone

<b>2V. Porch Type</b>
FU Full

<b>2W. Plan Code</b>
01 None Listed

<b>2Z. Sources</b>
Sanborn maps, plat maps, and building permits.



<b>D. Address / Location</b>		
3015	Utah	St.
<b>E. City</b> St. Louis, MO 63118	<b>B. County</b> 191 St. Louis	

<b>2I. Owner's Name and Address (if Different)</b>

<b>A. Historic Name</b>	
<b>C. Other Name(s)</b>	

<b>N. Ownership</b>	Private	<input checked="" type="checkbox"/>	Local	<input type="checkbox"/>	Federal	<input type="checkbox"/>	State	<input type="checkbox"/>	Mix	<input type="checkbox"/>
---------------------	---------	-------------------------------------	-------	--------------------------	---------	--------------------------	-------	--------------------------	-----	--------------------------

<b>P. UTM X and Y Coordinates</b>	740940.148025629	4275405.80084087
-----------------------------------	------------------	------------------

<b>City Parcel Identification Number</b>	150500310	<b>Additional City Identification Number</b>	150500310
--	-----------	--	-----------

<b>2A. Architect / Builder / Designer / Engineer</b>
A. Stohlman (1923)

<b>2B. Architectural Style</b>

<b>2C. Property Type</b>
49 Single Family Undetermined

<b>2D. Construction Date</b>	c.	1907
<b>2E. Alteration Dates</b>	#Name	<b>2F. Date Rebuilt</b>
		<b>2G. Date Moved</b>
		<b>2H. Demo Date</b>

<b>2J. Historic Function</b>
01 Domestic

<b>2K. Historic Sub-Function</b>
01A Single Dwelling

<b>Present Function</b>
01 Domestic
01A Single Dwelling

<b>Q. Area(s) of Significance/Contexts</b>
030 Architecture
070 Community Planning and Development

<b>NR Eligibility</b>	Contributing to district
-----------------------	--------------------------

<b>Integrity</b>
Good to Fair

<b>Survey Report</b>
Dutchtown Survey

<b>Preparer</b>	<b>Survey Date</b>
Historic Preservation Services, LLC	2002 -- 2003

<b>2M. Resource Type</b>	Building
--------------------------	----------

<b>2N. Stories</b>	
Primary Structure	1
Secondary Structure	

<b>2O. Structural Systems</b>
LB Load Bearing Brick

<b>2P. Wall Materials</b>
30 Brick

<b>2Q. Other Materials</b>

<b>2R. Roof Shapes</b>
FT Flat
PR Parapet

<b>2S. Roof Materials</b>
01 None Listed

<b>2T. Roof Features</b>

<b>2U. Foundation Materials</b>
40 Stone

<b>2V. Porch Type</b>
SI Side

<b>2W. Plan Code</b>
LS L-Shape

<b>2Z. Sources</b>
Sanborn maps, plat maps, and building permits.



3015







<b>D. Address / Location</b>		
3016-18	Utah	St.
<b>E. City</b> St. Louis, MO 63118	<b>B. County</b> 191 St. Louis	

<b>2I. Owner's Name and Address (if Different)</b>

<b>A. Historic Name</b>	
<b>C. Other Name(s)</b>	

<b>N. Ownership</b>	Private	<input checked="" type="checkbox"/>	Local	<input type="checkbox"/>	Federal	<input type="checkbox"/>	State	<input type="checkbox"/>	Mix	<input type="checkbox"/>
---------------------	---------	-------------------------------------	-------	--------------------------	---------	--------------------------	-------	--------------------------	-----	--------------------------

<b>P. UTM X and Y Coordinates</b>	740920.572602073	4275355.06643098
-----------------------------------	------------------	------------------

<b>City Parcel Identification Number</b>	150600120	<b>Additional City Identification Number</b>	150600120
--	-----------	--	-----------

--

<b>2A. Architect / Builder / Designer / Engineer</b>

<b>2B. Architectural Style</b>

<b>2C. Property Type</b>
51 Duplex

<b>2D. Construction Date</b>		MOD
<b>2E. Alteration Dates</b>	#Name	<b>2F. Date Rebuilt</b>
		<b>2G. Date Moved</b>
		<b>2H. Demo Date</b>

<b>2J. Historic Function</b>

<b>2K. Historic Sub-Function</b>

<b>Present Function</b>
01 Domestic
01B Multiple Dwelling

<b>Q. Area(s) of Significance/Contexts</b>
030 Architecture
070 Community Planning and Development

<b>NR Eligibility</b>	Less than 50 years of age
-----------------------	---------------------------

<b>Integrity</b>
Excellent

<b>Survey Report</b>
Dutchtown Survey

<b>Preparer</b>	<b>Survey Date</b>
Historic Preservation Services, LLC	2002 -- 2003

<b>2M. Resource Type</b>	Building
--------------------------	----------

<b>2N. Stories</b>
Primary Structure
Secondary Structure

<b>2O. Structural Systems</b>
BF Balloon Frame

<b>2P. Wall Materials</b>
30 Brick

<b>2Q. Other Materials</b>

<b>2R. Roof Shapes</b>
HP Hipped

<b>2S. Roof Materials</b>
99 Other: Composition Shingle

<b>2T. Roof Features</b>

<b>2U. Foundation Materials</b>
65 Concrete

<b>2V. Porch Type</b>
AW Awning

<b>2W. Plan Code</b>
RC Rectangle

<b>2Z. Sources</b>
Sanborn maps, plat maps, and building permits.



<b>D. Address / Location</b>		
3017	Utah	St.
<b>E. City</b> St. Louis, MO 63118	<b>B. County</b> 191 St. Louis	

<b>2I. Owner's Name and Address (if Different)</b>

<b>A. Historic Name</b>	
<b>C. Other Name(s)</b>	

<b>N. Ownership</b>	Private	<input checked="" type="checkbox"/>	Local	<input type="checkbox"/>	Federal	<input type="checkbox"/>	State	<input type="checkbox"/>	Mix	<input type="checkbox"/>
---------------------	---------	-------------------------------------	-------	--------------------------	---------	--------------------------	-------	--------------------------	-----	--------------------------

<b>P. UTM X and Y Coordinates</b>	740932.587541679	4275406.87064324
-----------------------------------	------------------	------------------

<b>City Parcel Identification Number</b>	150500320	<b>Additional City Identification Number</b>	150500320
--	-----------	--	-----------

<b>2A. Architect / Builder / Designer / Engineer</b>
B. J. Charleville (1905)

<b>2B. Architectural Style</b>

<b>2C. Property Type</b>
52 2-Family Flat

<b>2D. Construction Date</b>		1905
<b>2E. Alteration Dates</b>	#Name	<b>2F. Date Rebuilt</b>
		<b>2G. Date Moved</b>
		<b>2H. Demo Date</b>

<b>2J. Historic Function</b>
01 Domestic

<b>2K. Historic Sub-Function</b>
01B Multiple Dwelling

<b>Present Function</b>
01 Domestic
01B Multiple Dwelling

<b>Q. Area(s) of Significance/Contexts</b>
030 Architecture
070 Community Planning and Development

<b>NR Eligibility</b>	Non-contributing to district
-----------------------	------------------------------

<b>Integrity</b>
Poor

<b>Survey Report</b>
Dutchtown Survey

<b>Preparer</b>	<b>Survey Date</b>
Historic Preservation Services, LLC	2002 -- 2003

<b>2M. Resource Type</b>	Building
--------------------------	----------

<b>2N. Stories</b>	
Primary Structure	2
Secondary Structure	

<b>2O. Structural Systems</b>
LB Load Bearing Brick

<b>2P. Wall Materials</b>
30 Brick

<b>2Q. Other Materials</b>

<b>2R. Roof Shapes</b>
FT Flat
PR Parapet

<b>2S. Roof Materials</b>
01 None Listed

<b>2T. Roof Features</b>

<b>2U. Foundation Materials</b>
40 Stone

<b>2V. Porch Type</b>
AW Awning

<b>2W. Plan Code</b>
RC Rectangle

<b>2Z. Sources</b>
Sanborn maps, plat maps, and building permits.







<b>D. Address / Location</b>		
3019-21	Utah	St.
<b>E. City</b> St. Louis, MO 63118	<b>B. County</b> 191 St. Louis	

<b>2I. Owner's Name and Address (if Different)</b>

<b>A. Historic Name</b>	
<b>C. Other Name(s)</b>	

<b>N. Ownership</b>	Private	<input checked="" type="checkbox"/>	Local	<input type="checkbox"/>	Federal	<input type="checkbox"/>	State	<input type="checkbox"/>	Mix	<input type="checkbox"/>
---------------------	---------	-------------------------------------	-------	--------------------------	---------	--------------------------	-------	--------------------------	-----	--------------------------

<b>P. UTM X and Y Coordinates</b>	740921.49351684	4275408.30139929
-----------------------------------	-----------------	------------------

<b>City Parcel Identification Number</b>	150500330	<b>Additional City Identification Number</b>	150500330
--	-----------	--	-----------

<b>2A. Architect / Builder / Designer / Engineer</b>
L. K. Milberger (1914)

<b>2B. Architectural Style</b>

<b>2C. Property Type</b>
53 4-Family Flat

<b>2D. Construction Date</b>		1914
<b>2E. Alteration Dates</b>	#Name	<b>2F. Date Rebuilt</b>
		<b>2G. Date Moved</b>
		<b>2H. Demo Date</b>

<b>2J. Historic Function</b>
01 Domestic

<b>2K. Historic Sub-Function</b>
01B Multiple Dwelling

<b>Present Function</b>
01 Domestic
01B Multiple Dwelling

<b>Q. Area(s) of Significance/Contexts</b>
030 Architecture
070 Community Planning and Development

<b>NR Eligibility</b>	Contributing to district
-----------------------	--------------------------

<b>Integrity</b>
Good to Fair

<b>Survey Report</b>
Dutchtown Survey

<b>Preparer</b>	<b>Survey Date</b>
Historic Preservation Services, LLC	2002 -- 2003

<b>2M. Resource Type</b>	Building
--------------------------	----------

<b>2N. Stories</b>	
Primary Structure	2
Secondary Structure	

<b>2O. Structural Systems</b>
LB Load Bearing Brick

<b>2P. Wall Materials</b>
30 Brick

<b>2Q. Other Materials</b>

<b>2R. Roof Shapes</b>
FT Flat
PR Parapet

<b>2S. Roof Materials</b>
01 None Listed

<b>2T. Roof Features</b>

<b>2U. Foundation Materials</b>
40 Stone

<b>2V. Porch Type</b>
OB Other Bay

<b>2W. Plan Code</b>
RC Rectangle

<b>2Z. Sources</b>
Sanborn maps, plat maps, and building permits.







3019



<b>D. Address / Location</b>		
3020	Utah	St.
<b>E. City</b> St. Louis, MO 63118	<b>B. County</b>	191 St. Louis

<b>2I. Owner's Name and Address (if Different)</b>

<b>A. Historic Name</b>	
<b>C. Other Name(s)</b>	

<b>N. Ownership</b>	Private	<input checked="" type="checkbox"/>	Local	<input type="checkbox"/>	Federal	<input type="checkbox"/>	State	<input type="checkbox"/>	Mix	<input type="checkbox"/>
---------------------	---------	-------------------------------------	-------	--------------------------	---------	--------------------------	-------	--------------------------	-----	--------------------------

<b>P. UTM X and Y Coordinates</b>	740907.218635713	4275357.01346002
-----------------------------------	------------------	------------------

<b>City Parcel Identification Number</b>	150600110	<b>Additional City Identification Number</b>	150600110
--	-----------	--	-----------

<b>2A. Architect / Builder / Designer / Engineer</b>

<b>2B. Architectural Style</b>

<b>2C. Property Type</b>
21 Composite

<b>2D. Construction Date</b>		MOD
<b>2E. Alteration Dates</b>	#Name	<b>2F. Date Rebuilt</b>
		<b>2G. Date Moved</b>
		<b>2H. Demo Date</b>

<b>2J. Historic Function</b>

<b>2K. Historic Sub-Function</b>

<b>Present Function</b>
01 Domestic

<b>Q. Area(s) of Significance/Contexts</b>
030 Architecture
070 Community Planning and Development

<b>NR Eligibility</b>	Less than 50 years of age
-----------------------	---------------------------

<b>Integrity</b>
Excellent

<b>Survey Report</b>
Dutchtown Survey

<b>Preparer</b>	<b>Survey Date</b>
Historic Preservation Services, LLC	2002 -- 2003

<b>2M. Resource Type</b>	Building
--------------------------	----------

<b>2N. Stories</b>	
Primary Structure	1
Secondary Structure	

<b>2O. Structural Systems</b>
BF Balloon Frame

<b>2P. Wall Materials</b>
30 Brick

<b>2Q. Other Materials</b>

<b>2R. Roof Shapes</b>
HP Hipped

<b>2S. Roof Materials</b>
99 Other: Composition Shingle

<b>2T. Roof Features</b>

<b>2U. Foundation Materials</b>
40 Stone

<b>2V. Porch Type</b>
ST Stoop

<b>2W. Plan Code</b>
RC Rectangle

<b>2Z. Sources</b>
Sanborn maps, plat maps, and building permits.



3021



<b>D. Address / Location</b>		
3025	Utah	St.
<b>E. City</b> St. Louis, MO 63118	<b>B. County</b> 191 St. Louis	

<b>2I. Owner's Name and Address (if Different)</b>

<b>A. Historic Name</b>	
<b>C. Other Name(s)</b>	

<b>N. Ownership</b>	Private	<input checked="" type="checkbox"/>	Local	<input type="checkbox"/>	Federal	<input type="checkbox"/>	State	<input type="checkbox"/>	Mix	<input type="checkbox"/>
---------------------	---------	-------------------------------------	-------	--------------------------	---------	--------------------------	-------	--------------------------	-----	--------------------------

<b>P. UTM X and Y Coordinates</b>	740910.248098586	4275409.85251667
-----------------------------------	------------------	------------------

<b>City Parcel Identification Number</b>	150500340	<b>Additional City Identification Number</b>	150500340
--	-----------	--	-----------

<b>2A. Architect / Builder / Designer / Engineer</b>

<b>2B. Architectural Style</b>

<b>2C. Property Type</b>
52 2-Family Flat

<b>2D. Construction Date</b>		1924
<b>2E. Alteration Dates</b>	#Name	<b>2F. Date Rebuilt</b>
		<b>2G. Date Moved</b>
		<b>2H. Demo Date</b>

<b>2J. Historic Function</b>
01 Domestic

<b>2K. Historic Sub-Function</b>
01B Multiple Dwelling

<b>Present Function</b>
01 Domestic

<b>Q. Area(s) of Significance/Contexts</b>
030 Architecture
070 Community Planning and Development

<b>NR Eligibility</b>	Contributing to district
-----------------------	--------------------------

<b>Integrity</b>
Good to Fair

<b>Survey Report</b>
Dutchtown Survey

<b>Preparer</b>	<b>Survey Date</b>
Historic Preservation Services, LLC	2002 -- 2003

<b>2M. Resource Type</b>	Building
--------------------------	----------

<b>2N. Stories</b>	
Primary Structure	2
Secondary Structure	

<b>2O. Structural Systems</b>
LB Load Bearing Brick

<b>2P. Wall Materials</b>
30 Brick

<b>2Q. Other Materials</b>

<b>2R. Roof Shapes</b>
FT Flat
PR Parapet

<b>2S. Roof Materials</b>
01 None Listed

<b>2T. Roof Features</b>

<b>2U. Foundation Materials</b>
40 Stone

<b>2V. Porch Type</b>
OB Other Bay

<b>2W. Plan Code</b>
01 None Listed

<b>2Z. Sources</b>
Sanborn maps, plat maps, and building permits.







<b>D. Address / Location</b>		
3026	Utah	St.
<b>E. City</b> St. Louis, MO 63118	<b>B. County</b> 191 St. Louis	

<b>2I. Owner's Name and Address (if Different)</b>

<b>A. Historic Name</b>	
<b>C. Other Name(s)</b>	

<b>N. Ownership</b>	Private	<input checked="" type="checkbox"/>	Local	<input type="checkbox"/>	Federal	<input type="checkbox"/>	State	<input type="checkbox"/>	Mix	<input type="checkbox"/>
---------------------	---------	-------------------------------------	-------	--------------------------	---------	--------------------------	-------	--------------------------	-----	--------------------------

<b>P. UTM X and Y Coordinates</b>	740895.823115269	4275358.5472068
-----------------------------------	------------------	-----------------

<b>City Parcel Identification Number</b>	150600100	<b>Additional City Identification Number</b>	150600100
--	-----------	--	-----------

<b>2A. Architect / Builder / Designer / Engineer</b>
Chas. F. Hall (1910)

<b>2B. Architectural Style</b>

<b>2C. Property Type</b>
52 2-Family Flat

<b>2D. Construction Date</b>		1910
<b>2E. Alteration Dates</b>	#Name	<b>2F. Date Rebuilt</b>
		<b>2G. Date Moved</b>
		<b>2H. Demo Date</b>

<b>2J. Historic Function</b>
01 Domestic

<b>2K. Historic Sub-Function</b>
01B Multiple Dwelling

<b>Present Function</b>
01 Domestic
01B Multiple Dwelling

<b>Q. Area(s) of Significance/Contexts</b>
030 Architecture
070 Community Planning and Development

<b>NR Eligibility</b>	Contributing to district
-----------------------	--------------------------

<b>Integrity</b>
Excellent

<b>Survey Report</b>
Dutchtown Survey

<b>Preparer</b>	<b>Survey Date</b>
Historic Preservation Services, LLC	2002 -- 2003

<b>2M. Resource Type</b>	Building
--------------------------	----------

<b>2N. Stories</b>	
Primary Structure	2
Secondary Structure	

<b>2O. Structural Systems</b>
LB Load Bearing Brick

<b>2P. Wall Materials</b>
30 Brick

<b>2Q. Other Materials</b>

<b>2R. Roof Shapes</b>
FT Flat
PR Parapet

<b>2S. Roof Materials</b>
01 None Listed

<b>2T. Roof Features</b>

<b>2U. Foundation Materials</b>
40 Stone

<b>2V. Porch Type</b>
OB Other Bay

<b>2W. Plan Code</b>
RC Rectangle

<b>2Z. Sources</b>
Sanborn maps, plat maps, and building permits.





03/31/2003

<b>D. Address / Location</b>		
3027	Utah	St.
<b>E. City</b> St. Louis, MO 63118	<b>B. County</b>	191 St. Louis

<b>2I. Owner's Name and Address (if Different)</b>

<b>A. Historic Name</b>	
<b>C. Other Name(s)</b>	

<b>N. Ownership</b>	Private	<input checked="" type="checkbox"/>	Local	<input type="checkbox"/>	Federal	<input type="checkbox"/>	State	<input type="checkbox"/>	Mix	<input type="checkbox"/>
---------------------	---------	-------------------------------------	-------	--------------------------	---------	--------------------------	-------	--------------------------	-----	--------------------------

<b>P. UTM X and Y Coordinates</b>	740901.429823503	4275410.94249045
-----------------------------------	------------------	------------------

<b>City Parcel Identification Number</b>	150500350	<b>Additional City Identification Number</b>	150500350
--	-----------	--	-----------

<b>2A. Architect / Builder / Designer / Engineer</b>

<b>2B. Architectural Style</b>

<b>2C. Property Type</b>
52 2-Family Flat

<b>2D. Construction Date</b>	1924		
<b>2E. Alteration Dates</b>	#Name	<b>2F. Date Rebuilt</b>	
		<b>2G. Date Moved</b>	
		<b>2H. Demo Date</b>	

<b>2J. Historic Function</b>
01 Domestic

<b>2K. Historic Sub-Function</b>
01B Multiple Dwelling

<b>Present Function</b>
01 Domestic

<b>Q. Area(s) of Significance/Contexts</b>
030 Architecture
070 Community Planning and Development

<b>NR Eligibility</b>	Contributing to district
-----------------------	--------------------------

<b>Integrity</b>
Good to Fair

<b>Survey Report</b>
Dutchtown Survey

<b>Preparer</b>	<b>Survey Date</b>
Historic Preservation Services, LLC	2002 -- 2003

<b>2M. Resource Type</b>	Building
--------------------------	----------

<b>2N. Stories</b>	
Primary Structure	2
Secondary Structure	

<b>2O. Structural Systems</b>
LB Load Bearing Brick

<b>2P. Wall Materials</b>
30 Brick

<b>2Q. Other Materials</b>

<b>2R. Roof Shapes</b>
FT Flat
PR Parapet

<b>2S. Roof Materials</b>
01 None Listed

<b>2T. Roof Features</b>

<b>2U. Foundation Materials</b>
40 Stone

<b>2V. Porch Type</b>
OB Other Bay

<b>2W. Plan Code</b>
RC Rectangle

<b>2Z. Sources</b>
Sanborn maps, plat maps, and building permits.





<b>D. Address / Location</b>		
3114-16	Utah	St.
<b>E. City</b> St. Louis, MO 63118	<b>B. County</b>	191 St. Louis

<b>2I. Owner's Name and Address (if Different)</b>

<b>A. Historic Name</b>	
<b>C. Other Name(s)</b>	

<b>N. Ownership</b>	Private	<input checked="" type="checkbox"/>	Local	<input type="checkbox"/>	Federal	<input type="checkbox"/>	State	<input type="checkbox"/>	Mix	<input type="checkbox"/>
---------------------	---------	-------------------------------------	-------	--------------------------	---------	--------------------------	-------	--------------------------	-----	--------------------------

<b>P. UTM X and Y Coordinates</b>	740825.632560659	4275376.75817627
-----------------------------------	------------------	------------------

<b>City Parcel Identification Number</b>	150300220	<b>Additional City Identification Number</b>	150300220
--	-----------	--	-----------

<b>2A. Architect / Builder / Designer / Engineer</b>
Jos. D. Hesse (B) (1905

<b>2B. Architectural Style</b>

<b>2C. Property Type</b>
53 4-Family Flat

<b>2D. Construction Date</b>	1905		
<b>2E. Alteration Dates</b>	#Name	<b>2F. Date Rebuilt</b>	
		<b>2G. Date Moved</b>	
		<b>2H. Demo Date</b>	

<b>2J. Historic Function</b>
01 Domestic

<b>2K. Historic Sub-Function</b>
01B Multiple Dwelling

<b>Present Function</b>
01 Domestic
01B Multiple Dwelling

<b>Q. Area(s) of Significance/Contexts</b>
030 Architecture
070 Community Planning and Development

<b>NR Eligibility</b>	Contributing to district
-----------------------	--------------------------

<b>Integrity</b>
Good to Fair

<b>Survey Report</b>
Dutchtown Survey

<b>Preparer</b>	<b>Survey Date</b>
Historic Preservation Services, LLC	2002 -- 2003

<b>2M. Resource Type</b>	Building
--------------------------	----------

<b>2N. Stories</b>	
Primary Structure	2
Secondary Structure	

<b>2O. Structural Systems</b>
LB Load Bearing Brick

<b>2P. Wall Materials</b>
30 Brick

<b>2Q. Other Materials</b>

<b>2R. Roof Shapes</b>
FT Flat
PR Parapet

<b>2S. Roof Materials</b>
01 None Listed

<b>2T. Roof Features</b>

<b>2U. Foundation Materials</b>
40 Stone

<b>2V. Porch Type</b>
AW Awning

<b>2W. Plan Code</b>
RC Rectangle

<b>2Z. Sources</b>
Sanborn maps, plat maps, and building permits.







<b>D. Address / Location</b>		
3118-20	Utah	St.
<b>E. City</b> St. Louis, MO 63118	<b>B. County</b>	191 St. Louis

<b>2I. Owner's Name and Address (if Different)</b>

<b>A. Historic Name</b>	
<b>C. Other Name(s)</b>	

<b>N. Ownership</b>	Private	<input checked="" type="checkbox"/>	Local	<input type="checkbox"/>	Federal	<input type="checkbox"/>	State	<input type="checkbox"/>	Mix	<input type="checkbox"/>
---------------------	---------	-------------------------------------	-------	--------------------------	---------	--------------------------	-------	--------------------------	-----	--------------------------

<b>P. UTM X and Y Coordinates</b>	740814.637699566	4275378.25381681
-----------------------------------	------------------	------------------

<b>City Parcel Identification Number</b>	150300210	<b>Additional City Identification Number</b>	150300210
--	-----------	--	-----------

<b>2A. Architect / Builder / Designer / Engineer</b>
Jos. D. Hesse (B) (1905

<b>2B. Architectural Style</b>

<b>2C. Property Type</b>
53 4-Family Flat

<b>2D. Construction Date</b>	1905		
<b>2E. Alteration Dates</b>	#Name	<b>2F. Date Rebuilt</b>	
		<b>2G. Date Moved</b>	
		<b>2H. Demo Date</b>	

<b>2J. Historic Function</b>
01 Domestic

<b>2K. Historic Sub-Function</b>

<b>Present Function</b>
01 Domestic

<b>Q. Area(s) of Significance/Contexts</b>
030 Architecture
070 Community Planning and Development

<b>NR Eligibility</b>	Contributing to district
-----------------------	--------------------------

<b>Integrity</b>
Good to Fair

<b>Survey Report</b>
Dutchtown Survey

<b>Preparer</b>	<b>Survey Date</b>
Historic Preservation Services, LLC	2002 -- 2003

<b>2M. Resource Type</b>	Building
--------------------------	----------

<b>2N. Stories</b>	
Primary Structure	2
Secondary Structure	

<b>2O. Structural Systems</b>
LB Load Bearing Brick

<b>2P. Wall Materials</b>
30 Brick

<b>2Q. Other Materials</b>
----------------------------

<b>2R. Roof Shapes</b>
FT Flat
PR Parapet

<b>2S. Roof Materials</b>
01 None Listed

<b>2T. Roof Features</b>
--------------------------

<b>2U. Foundation Materials</b>
40 Stone

<b>2V. Porch Type</b>
AW Awning

<b>2W. Plan Code</b>
RC Rectangle

<b>2Z. Sources</b>
Sanborn maps, plat maps, and building permits.



<b>D. Address / Location</b>		
3122-24	Utah	St.
<b>E. City</b> St. Louis, MO 63118	<b>B. County</b>	191 St. Louis

<b>2I. Owner's Name and Address (if Different)</b>

<b>A. Historic Name</b>	
<b>C. Other Name(s)</b>	

<b>N. Ownership</b>	Private	<input checked="" type="checkbox"/>	Local	<input type="checkbox"/>	Federal	<input type="checkbox"/>	State	<input type="checkbox"/>	Mix	<input type="checkbox"/>
---------------------	---------	-------------------------------------	-------	--------------------------	---------	--------------------------	-------	--------------------------	-----	--------------------------

<b>P. UTM X and Y Coordinates</b>	740804.793326357	4275379.40257449
-----------------------------------	------------------	------------------

<b>City Parcel Identification Number</b>	150300200	<b>Additional City Identification Number</b>	150300200
--	-----------	--	-----------

<b>2A. Architect / Builder / Designer / Engineer</b>
Jos. D. Hesse (B) (1905

<b>2B. Architectural Style</b>

<b>2C. Property Type</b>
53 4-Family Flat

<b>2D. Construction Date</b>	1905		
<b>2E. Alteration Dates</b>	#Name	<b>2F. Date Rebuilt</b>	
		<b>2G. Date Moved</b>	
		<b>2H. Demo Date</b>	

<b>2J. Historic Function</b>
01 Domestic

<b>2K. Historic Sub-Function</b>
01B Multiple Dwelling

<b>Present Function</b>
01 Domestic
01B Multiple Dwelling

<b>Q. Area(s) of Significance/Contexts</b>
030 Architecture
070 Community Planning and Development

<b>NR Eligibility</b>	Contributing to district
-----------------------	--------------------------

<b>Integrity</b>
Good to Fair

<b>Survey Report</b>
Dutchtown Survey

<b>Preparer</b>	<b>Survey Date</b>
Historic Preservation Services, LLC	2002 -- 2003

<b>2M. Resource Type</b>	Building
--------------------------	----------

<b>2N. Stories</b>	
Primary Structure	2
Secondary Structure	

<b>2O. Structural Systems</b>
LB Load Bearing Brick

<b>2P. Wall Materials</b>
30 Brick

<b>2Q. Other Materials</b>

<b>2R. Roof Shapes</b>
FT Flat
PR Parapet

<b>2S. Roof Materials</b>
01 None Listed

<b>2T. Roof Features</b>

<b>2U. Foundation Materials</b>
40 Stone

<b>2V. Porch Type</b>
AW Awning

<b>2W. Plan Code</b>
SQ Square

<b>2Z. Sources</b>
Sanborn maps, plat maps, and building permits.



<b>D. Address / Location</b>		
3126-28	Utah	St.
<b>E. City</b> St. Louis, MO 63118	<b>B. County</b>	191 St. Louis

<b>2I. Owner's Name and Address (if Different)</b>

<b>A. Historic Name</b>	
<b>C. Other Name(s)</b>	

<b>N. Ownership</b>	Private	<input checked="" type="checkbox"/>	Local	<input type="checkbox"/>	Federal	<input type="checkbox"/>	State	<input type="checkbox"/>	Mix	<input type="checkbox"/>
---------------------	---------	-------------------------------------	-------	--------------------------	---------	--------------------------	-------	--------------------------	-----	--------------------------

<b>P. UTM X and Y Coordinates</b>	740797.044108409	4275380.4324919
-----------------------------------	------------------	-----------------

<b>City Parcel Identification Number</b>	150300190	<b>Additional City Identification Number</b>	150300190
--	-----------	--	-----------

<b>2A. Architect / Builder / Designer / Engineer</b>
Jos. D. Hesse (B) (1905

<b>2B. Architectural Style</b>

<b>2C. Property Type</b>
53 4-Family Flat

<b>2D. Construction Date</b>	1905		
<b>2E. Alteration Dates</b>	#Name	<b>2F. Date Rebuilt</b>	
		<b>2G. Date Moved</b>	
		<b>2H. Demo Date</b>	

<b>2J. Historic Function</b>
01 Domestic

<b>2K. Historic Sub-Function</b>
01B Multiple Dwelling

<b>Present Function</b>
01 Domestic
01B Multiple Dwelling

<b>Q. Area(s) of Significance/Contexts</b>
030 Architecture
070 Community Planning and Development

<b>NR Eligibility</b>	Contributing to district
-----------------------	--------------------------

<b>Integrity</b>
Good to Fair

<b>Survey Report</b>
Dutchtown Survey

<b>Preparer</b>	<b>Survey Date</b>
Historic Preservation Services, LLC	2002 -- 2003

<b>2M. Resource Type</b>	Building
--------------------------	----------

<b>2N. Stories</b>	
Primary Structure	2
Secondary Structure	

<b>2O. Structural Systems</b>
LB Load Bearing Brick

<b>2P. Wall Materials</b>
30 Brick

<b>2Q. Other Materials</b>

<b>2R. Roof Shapes</b>
FT Flat
PR Parapet

<b>2S. Roof Materials</b>
01 None Listed

<b>2T. Roof Features</b>

<b>2U. Foundation Materials</b>
40 Stone

<b>2V. Porch Type</b>
AW Awning

<b>2W. Plan Code</b>
SQ Square

<b>2Z. Sources</b>
Sanborn maps, plat maps, and building permits.







<b>D. Address / Location</b>		
3200	Utah	St.
<b>E. City</b> St. Louis, MO 63118	<b>B. County</b> 191 St. Louis	

<b>2I. Owner's Name and Address (if Different)</b>

<b>A. Historic Name</b>	
<b>C. Other Name(s)</b>	

<b>N. Ownership</b>	Private	<input checked="" type="checkbox"/>	Local	<input type="checkbox"/>	Federal	<input type="checkbox"/>	State	<input type="checkbox"/>	Mix	<input type="checkbox"/>
---------------------	---------	-------------------------------------	-------	--------------------------	---------	--------------------------	-------	--------------------------	-----	--------------------------

<b>P. UTM X and Y Coordinates</b>	740668.032525059	4275385.68526367
-----------------------------------	------------------	------------------

<b>City Parcel Identification Number</b>	149800180	<b>Additional City Identification Number</b>	149800180
--	-----------	--	-----------

--

<b>2A. Architect / Builder / Designer / Engineer</b>

<b>2B. Architectural Style</b>
80 Other

<b>2C. Property Type</b>

<b>2D. Construction Date</b>		MOD
------------------------------	--	-----

<b>2E. Alteration Dates</b>	#Name	<b>2F. Date Rebuilt</b>	
		<b>2G. Date Moved</b>	
		<b>2H. Demo Date</b>	

<b>2J. Historic Function</b>

<b>2K. Historic Sub-Function</b>

<b>Present Function</b>
01 Domestic

<b>Q. Area(s) of Significance/Contexts</b>
030 Architecture
070 Community Planning and Development

<b>NR Eligibility</b>	Less than 50 years of age
-----------------------	---------------------------

<b>Integrity</b>
Excellent

<b>Survey Report</b>
Dutchtown Survey

<b>Preparer</b>	<b>Survey Date</b>
Historic Preservation Services, LLC	2002 -- 2003

<b>2M. Resource Type</b>	Building
--------------------------	----------

<b>2N. Stories</b>	
Primary Structure	1
Secondary Structure	

<b>2O. Structural Systems</b>
BF Balloon Frame

<b>2P. Wall Materials</b>
30 Brick

<b>2Q. Other Materials</b>

<b>2R. Roof Shapes</b>
HP Hipped

<b>2S. Roof Materials</b>
62 Terra Cotta

<b>2T. Roof Features</b>

<b>2U. Foundation Materials</b>
65 Concrete

<b>2V. Porch Type</b>
AW Awning

<b>2W. Plan Code</b>
RC Rectangle

<b>2Z. Sources</b>
Sanborn maps, plat maps, and building permits.







NO  
PARKING

3200



<b>D. Address / Location</b>		
3201	Utah	St.
<b>E. City</b> St. Louis, MO 63118	<b>B. County</b> 191 St. Louis	

<b>2I. Owner's Name and Address (if Different)</b>

<b>A. Historic Name</b>	
<b>C. Other Name(s)</b>	

<b>N. Ownership</b>	Private	<input checked="" type="checkbox"/>	Local	<input type="checkbox"/>	Federal	<input type="checkbox"/>	State	<input type="checkbox"/>	Mix	<input type="checkbox"/>
---------------------	---------	-------------------------------------	-------	--------------------------	---------	--------------------------	-------	--------------------------	-----	--------------------------

<b>P. UTM X and Y Coordinates</b>	740674.786492738	4275439.20956568
-----------------------------------	------------------	------------------

<b>City Parcel Identification Number</b>	149900080	<b>Additional City Identification Number</b>	149900080
--	-----------	--	-----------

<b>2A. Architect / Builder / Designer / Engineer</b>
H. Lechner (1911)

<b>2B. Architectural Style</b>
43 Second Empire Mansard

<b>2C. Property Type</b>
53 Four-Family Flat

<b>2D. Construction Date</b>		1911
<b>2E. Alteration Dates</b>	#Name	<b>2F. Date Rebuilt</b>
		<b>2G. Date Moved</b>
		<b>2H. Demo Date</b>

<b>2J. Historic Function</b>
01 Domestic

<b>2K. Historic Sub-Function</b>
01B Multiple Dwelling

<b>Present Function</b>
01 Domestic
01B Multiple Dwelling

<b>Q. Area(s) of Significance/Contexts</b>
030 Architecture
070 Community Planning and Development

<b>NR Eligibility</b>	Contributing to district
-----------------------	--------------------------

<b>Integrity</b>
Good to Fair

<b>Survey Report</b>
Dutchtown Survey

<b>Preparer</b>	<b>Survey Date</b>
Historic Preservation Services, LLC	2002 -- 2003

<b>2M. Resource Type</b>	Building
--------------------------	----------

<b>2N. Stories</b>	
Primary Structure	2
Secondary Structure	

<b>2O. Structural Systems</b>
UD Undetermined

<b>2P. Wall Materials</b>
30 Brick: Common Bond

<b>2Q. Other Materials</b>

<b>2R. Roof Shapes</b>
FT Flat
PR Parapet
MN Mansard

<b>2S. Roof Materials</b>
01 None Listed
70 Ceramic Tile

<b>2T. Roof Features</b>

<b>2U. Foundation Materials</b>
40 Stone

<b>2V. Porch Type</b>
AW Awning

<b>2W. Plan Code</b>
SQ Square

<b>2Z. Sources</b>
Sanborn maps, plat maps, and building permits.



<b>D. Address / Location</b>		
3204	Utah	St.
<b>E. City</b> St. Louis, MO 63118	<b>B. County</b>	191 St. Louis

<b>2I. Owner's Name and Address (if Different)</b>

<b>A. Historic Name</b>	
<b>C. Other Name(s)</b>	

<b>N. Ownership</b>	Private	<input checked="" type="checkbox"/>	Local	<input type="checkbox"/>	Federal	<input type="checkbox"/>	State	<input type="checkbox"/>	Mix	<input type="checkbox"/>
---------------------	---------	-------------------------------------	-------	--------------------------	---------	--------------------------	-------	--------------------------	-----	--------------------------

<b>P. UTM X and Y Coordinates</b>	740658.352733093	4275387.328051
-----------------------------------	------------------	----------------

<b>City Parcel Identification Number</b>	149800170	<b>Additional City Identification Number</b>	149800170
--	-----------	--	-----------

<b>2A. Architect / Builder / Designer / Engineer</b>

<b>2B. Architectural Style</b>

<b>2C. Property Type</b>
22 Bungalow/Bungalowoid

<b>2D. Construction Date</b>		MOD
<b>2E. Alteration Dates</b>	#Name	<b>2F. Date Rebuilt</b>
		<b>2G. Date Moved</b>
		<b>2H. Demo Date</b>

<b>2J. Historic Function</b>

<b>2K. Historic Sub-Function</b>

<b>Present Function</b>
01 Domestic

<b>Q. Area(s) of Significance/Contexts</b>
030 Architecture
070 Community Planning and Development

<b>NR Eligibility</b>	Less than 50 years of age
-----------------------	---------------------------

<b>Integrity</b>
Excellent

<b>Survey Report</b>
Dutchtown Survey

<b>Preparer</b>	<b>Survey Date</b>
Historic Preservation Services, LLC	2002 -- 2003

<b>2M. Resource Type</b>	Building
--------------------------	----------

<b>2N. Stories</b>	
Primary Structure	1
Secondary Structure	

<b>2O. Structural Systems</b>
BF Balloon Frame

<b>2P. Wall Materials</b>
30 Brick

<b>2Q. Other Materials</b>

<b>2R. Roof Shapes</b>
HP Hipped

<b>2S. Roof Materials</b>
99 Other: Composition Shingle

<b>2T. Roof Features</b>

<b>2U. Foundation Materials</b>
65 Concrete

<b>2V. Porch Type</b>
AW Awning

<b>2W. Plan Code</b>
RC Rectangle

<b>2Z. Sources</b>
Sanborn maps, plat maps, and building permits.



<b>D. Address / Location</b>		
3205	Utah	St.
<b>E. City</b>	St. Louis, MO 63118	<b>B. County</b> 191 St. Louis

<b>2I. Owner's Name and Address (if Different)</b>

<b>A. Historic Name</b>	
<b>C. Other Name(s)</b>	

<b>N. Ownership</b>	Private	<input checked="" type="checkbox"/>	Local	<input type="checkbox"/>	Federal	<input type="checkbox"/>	State	<input type="checkbox"/>	Mix	<input type="checkbox"/>
---------------------	---------	-------------------------------------	-------	--------------------------	---------	--------------------------	-------	--------------------------	-----	--------------------------

<b>P. UTM X and Y Coordinates</b>	740664.689101967	4275440.48849626
-----------------------------------	------------------	------------------

<b>City Parcel Identification Number</b>	149900090	<b>Additional City Identification Number</b>	149900090
--	-----------	--	-----------

<b>2A. Architect / Builder / Designer / Engineer</b>
H. Lechner (1914)

<b>2B. Architectural Style</b>

<b>2C. Property Type</b>
52 Two-Family Flat

<b>2D. Construction Date</b>	1914		
<b>2E. Alteration Dates</b>	#Name	<b>2F. Date Rebuilt</b>	
		<b>2G. Date Moved</b>	
		<b>2H. Demo Date</b>	

<b>2J. Historic Function</b>
01 Domestic

<b>2K. Historic Sub-Function</b>
01B Multiple Dwelling

<b>Present Function</b>
01 Domestic
01B Multiple Dwelling

<b>Q. Area(s) of Significance/Contexts</b>
030 Architecture
070 Community Planning and Development

<b>NR Eligibility</b>	Contributing to district
-----------------------	--------------------------

<b>Integrity</b>
Excellent

<b>Survey Report</b>
Dutchtown Survey

<b>Preparer</b>	<b>Survey Date</b>
Historic Preservation Services, LLC	2002 -- 2003

<b>2M. Resource Type</b>	Building
--------------------------	----------

<b>2N. Stories</b>	
Primary Structure	2
Secondary Structure	

<b>2O. Structural Systems</b>
UD Undetermined

<b>2P. Wall Materials</b>
30 Brick: Common Bond

<b>2Q. Other Materials</b>

<b>2R. Roof Shapes</b>
FT Flat
PR Parapet

<b>2S. Roof Materials</b>
01 None Listed
99 Other: Composition Shingle

<b>2T. Roof Features</b>

<b>2U. Foundation Materials</b>
40 Stone

<b>2V. Porch Type</b>
OH One-Half

<b>2W. Plan Code</b>
LS L-Shape

<b>2Z. Sources</b>
Sanborn maps, plat maps, and building permits.





<b>D. Address / Location</b>		
3208	Utah	St.
<b>E. City</b> St. Louis, MO 63118	<b>B. County</b> 191 St. Louis	

<b>2I. Owner's Name and Address (if Different)</b>

<b>A. Historic Name</b>	
<b>C. Other Name(s)</b>	

<b>N. Ownership</b>	Private	<input checked="" type="checkbox"/>	Local	<input type="checkbox"/>	Federal	<input type="checkbox"/>	State	<input type="checkbox"/>	Mix	<input type="checkbox"/>
---------------------	---------	-------------------------------------	-------	--------------------------	---------	--------------------------	-------	--------------------------	-----	--------------------------

<b>P. UTM X and Y Coordinates</b>	740648.759238629	4275388.15872427
-----------------------------------	------------------	------------------

<b>City Parcel Identification Number</b>	149800160	<b>Additional City Identification Number</b>	149800160
--	-----------	--	-----------

<b>2A. Architect / Builder / Designer / Engineer</b>

<b>2B. Architectural Style</b>
Unknown

<b>2C. Property Type</b>

<b>2D. Construction Date</b>		MOD	
<b>2E. Alteration Dates</b>	#Name	<b>2F. Date Rebuilt</b>	
		<b>2G. Date Moved</b>	
		<b>2H. Demo Date</b>	

<b>2J. Historic Function</b>

<b>2K. Historic Sub-Function</b>

<b>Present Function</b>
18 Unknown

<b>Q. Area(s) of Significance/Contexts</b>
030 Architecture
070 Community Planning and Development

<b>NR Eligibility</b>	Less than 50 years of age
-----------------------	---------------------------

<b>Integrity</b>
Excellent

<b>Survey Report</b>
Dutchtown Survey

<b>Preparer</b>	<b>Survey Date</b>
Historic Preservation Services, LLC	2002 -- 2003

<b>2M. Resource Type</b>	Building
--------------------------	----------

<b>2N. Stories</b>
Primary Structure
Secondary Structure

<b>2O. Structural Systems</b>
UD Undetermined

<b>2P. Wall Materials</b>
01 None Listed

<b>2Q. Other Materials</b>

<b>2R. Roof Shapes</b>
01 None Listed

<b>2S. Roof Materials</b>
01 None Listed

<b>2T. Roof Features</b>

<b>2U. Foundation Materials</b>
01 None Listed

<b>2V. Porch Type</b>
01 None Listed

<b>2W. Plan Code</b>
01 None Listed

<b>2Z. Sources</b>
Sanborn maps, plat maps, and building permits.



<b>D. Address / Location</b>		
3209	Utah	St.
<b>E. City</b>	St. Louis, MO 63118	<b>B. County</b> 191 St. Louis

<b>2I. Owner's Name and Address (if Different)</b>

<b>A. Historic Name</b>	
<b>C. Other Name(s)</b>	

<b>N. Ownership</b>	Private	<input checked="" type="checkbox"/>	Local	<input type="checkbox"/>	Federal	<input type="checkbox"/>	State	<input type="checkbox"/>	Mix	<input type="checkbox"/>
---------------------	---------	-------------------------------------	-------	--------------------------	---------	--------------------------	-------	--------------------------	-----	--------------------------

<b>P. UTM X and Y Coordinates</b>	740656.408792153	4275441.67439478
-----------------------------------	------------------	------------------

<b>City Parcel Identification Number</b>	149900100	<b>Additional City Identification Number</b>	149900100
--	-----------	--	-----------

--

<b>2A. Architect / Builder / Designer / Engineer</b>

<b>2B. Architectural Style</b>

<b>2C. Property Type</b>
52 Two-Family Flat

<b>2D. Construction Date</b>	1925
------------------------------	------

<b>2E. Alteration Dates</b>	#Name	<b>2F. Date Rebuilt</b>	
		<b>2G. Date Moved</b>	
		<b>2H. Demo Date</b>	

<b>2J. Historic Function</b>
01 Domestic

<b>2K. Historic Sub-Function</b>
01B Multiple Dwelling

<b>Present Function</b>
01 Domestic
01B Multiple Dwelling

<b>Q. Area(s) of Significance/Contexts</b>
030 Architecture
070 Community Planning and Development

<b>NR Eligibility</b>	Contributing to district
-----------------------	--------------------------

<b>Integrity</b>
Excellent

<b>Survey Report</b>
Dutchtown Survey

<b>Preparer</b>	<b>Survey Date</b>
Historic Preservation Services, LLC	2002 -- 2003

<b>2M. Resource Type</b>	Building
--------------------------	----------

<b>2N. Stories</b>	
Primary Structure	2
Secondary Structure	

<b>2O. Structural Systems</b>
UD Undetermined

<b>2P. Wall Materials</b>
30 Brick: Common Bond

<b>2Q. Other Materials</b>

<b>2R. Roof Shapes</b>
FT Flat
PR Parapet

<b>2S. Roof Materials</b>
01 None Listed
99 Other: Composition Shingle

<b>2T. Roof Features</b>

<b>2U. Foundation Materials</b>
40 Stone

<b>2V. Porch Type</b>
FU Full: Gable

<b>2W. Plan Code</b>
RC Rectangle

<b>2Z. Sources</b>
Sanborn maps, plat maps, and building permits.





<b>D. Address / Location</b>		
3211	Utah	St.
<b>E. City</b> St. Louis, MO 63118	<b>B. County</b> 191 St. Louis	

<b>2I. Owner's Name and Address (if Different)</b>

<b>A. Historic Name</b>	
<b>C. Other Name(s)</b>	

<b>N. Ownership</b>	Private	<input checked="" type="checkbox"/>	Local	<input type="checkbox"/>	Federal	<input type="checkbox"/>	State	<input type="checkbox"/>	Mix	<input type="checkbox"/>
---------------------	---------	-------------------------------------	-------	--------------------------	---------	--------------------------	-------	--------------------------	-----	--------------------------

<b>P. UTM X and Y Coordinates</b>	740647.382523032	4275442.88895793
-----------------------------------	------------------	------------------

<b>City Parcel Identification Number</b>	149900110	<b>Additional City Identification Number</b>	149900110
--	-----------	--	-----------

<b>2A. Architect / Builder / Designer / Engineer</b>

<b>2B. Architectural Style</b>

<b>2C. Property Type</b>
51 Duplex

<b>2D. Construction Date</b>		1925
<b>2E. Alteration Dates</b>	#Name	<b>2F. Date Rebuilt</b>
		<b>2G. Date Moved</b>
		<b>2H. Demo Date</b>

<b>2J. Historic Function</b>
01 Domestic

<b>2K. Historic Sub-Function</b>
01B Multiple Dwelling

<b>Present Function</b>
01 Domestic
01B Multiple Dwelling

<b>Q. Area(s) of Significance/Contexts</b>
030 Architecture
070 Community Planning and Development

<b>NR Eligibility</b>	Contributing to district
-----------------------	--------------------------

<b>Integrity</b>
Good to Fair

<b>Survey Report</b>
Dutchtown Survey

<b>Preparer</b>	<b>Survey Date</b>
Historic Preservation Services, LLC	2002 -- 2003

<b>2M. Resource Type</b>	Building
--------------------------	----------

<b>2N. Stories</b>	
Primary Structure	2
Secondary Structure	

<b>2O. Structural Systems</b>
UD Undetermined

<b>2P. Wall Materials</b>
30 Brick: Common Bond

<b>2Q. Other Materials</b>

<b>2R. Roof Shapes</b>
FT Flat
PR Parapet
GB Gable: Front

<b>2S. Roof Materials</b>
01 None Listed
99 Other: Composition Shingle

<b>2T. Roof Features</b>

<b>2U. Foundation Materials</b>
40 Stone

<b>2V. Porch Type</b>
FU Full

<b>2W. Plan Code</b>
RC Rectangle

<b>2Z. Sources</b>
Sanborn maps, plat maps, and building permits.



<b>D. Address / Location</b>		
3212	Utah	St.
<b>E. City</b> St. Louis, MO 63118	<b>B. County</b> 191 St. Louis	

<b>2I. Owner's Name and Address (if Different)</b>

<b>A. Historic Name</b>	
<b>C. Other Name(s)</b>	

<b>N. Ownership</b>	Private	<input checked="" type="checkbox"/>	Local	<input type="checkbox"/>	Federal	<input type="checkbox"/>	State	<input type="checkbox"/>	Mix	<input type="checkbox"/>
---------------------	---------	-------------------------------------	-------	--------------------------	---------	--------------------------	-------	--------------------------	-----	--------------------------

<b>P. UTM X and Y Coordinates</b>	740639.19220814	4275389.38297168
-----------------------------------	-----------------	------------------

<b>City Parcel Identification Number</b>	149800150	<b>Additional City Identification Number</b>	149800150
--	-----------	--	-----------

<b>2A. Architect / Builder / Designer / Engineer</b>

<b>2B. Architectural Style</b>

<b>2C. Property Type</b>
52 2-Family Flat

<b>2D. Construction Date</b>		c.	1907
<b>2E. Alteration Dates</b>	#Name	<b>2F. Date Rebuilt</b>	
		<b>2G. Date Moved</b>	
		<b>2H. Demo Date</b>	

<b>2J. Historic Function</b>
01 Domestic

<b>2K. Historic Sub-Function</b>
01B Multiple Dwelling

<b>Present Function</b>
01 Domestic
01B Multiple Dwelling

<b>Q. Area(s) of Significance/Contexts</b>
030 Architecture
070 Community Planning and Development

<b>NR Eligibility</b>	Contributing to district
-----------------------	--------------------------

<b>Integrity</b>
Excellent

<b>Survey Report</b>
Dutchtown Survey

<b>Preparer</b>	<b>Survey Date</b>
Historic Preservation Services, LLC	2002 -- 2003

<b>2M. Resource Type</b>	Building
--------------------------	----------

<b>2N. Stories</b>	
Primary Structure	2
Secondary Structure	

<b>2O. Structural Systems</b>
LB Load Bearing Brick

<b>2P. Wall Materials</b>
30 Brick

<b>2Q. Other Materials</b>

<b>2R. Roof Shapes</b>
FT Flat
PR Parapet

<b>2S. Roof Materials</b>
01 None Listed

<b>2T. Roof Features</b>

<b>2U. Foundation Materials</b>
40 Stone

<b>2V. Porch Type</b>
OB Other Bay

<b>2W. Plan Code</b>
LS L-Shape

<b>2Z. Sources</b>
Sanborn maps, plat maps, and building permits.



<b>D. Address / Location</b>		
3213	Utah	St.
<b>E. City</b> St. Louis, MO 63118	<b>B. County</b>	191 St. Louis

<b>2I. Owner's Name and Address (if Different)</b>

<b>A. Historic Name</b>	
<b>C. Other Name(s)</b>	

<b>N. Ownership</b>	Private		Local		Federal		State		Mix	
---------------------	---------	--	-------	--	---------	--	-------	--	-----	--

<b>P. UTM X and Y Coordinates</b>		
-----------------------------------	--	--

<b>City Parcel Identification Number</b>		<b>Additional City Identification Number</b>	
--	--	--	--

--

<b>2A. Architect / Builder / Designer / Engineer</b>

<b>2B. Architectural Style</b>

<b>2C. Property Type</b>

<b>2D. Construction Date</b>			
<b>2E. Alteration Dates</b>	#Name	<b>2F. Date Rebuilt</b>	
		<b>2G. Date Moved</b>	
		<b>2H. Demo Date</b>	

<b>2J. Historic Function</b>

<b>2K. Historic Sub-Function</b>

<b>Present Function</b>

<b>Q. Area(s) of Significance/Contexts</b>

<b>NR Eligibility</b>	
-----------------------	--

<b>Integrity</b>

<b>Survey Report</b>

<b>Preparer</b>	<b>Survey Date</b>

<b>2M. Resource Type</b>	
--------------------------	--

<b>2N. Stories</b>	
Primary Structure	
Secondary Structure	

<b>2O. Structural Systems</b>

<b>2P. Wall Materials</b>

<b>2Q. Other Materials</b>

<b>2R. Roof Shapes</b>

<b>2S. Roof Materials</b>

<b>2T. Roof Features</b>

<b>2U. Foundation Materials</b>

<b>2V. Porch Type</b>

<b>2W. Plan Code</b>

<b>2Z. Sources</b>





NO  
YARD  
WASTE

<b>D. Address / Location</b>		
3214	Utah	St.
<b>E. City</b>	St. Louis, MO 63118	<b>B. County</b> 191 St. Louis

<b>2I. Owner's Name and Address (if Different)</b>

<b>A. Historic Name</b>	
<b>C. Other Name(s)</b>	

<b>N. Ownership</b>	Private	<input checked="" type="checkbox"/>	Local	<input type="checkbox"/>	Federal	<input type="checkbox"/>	State	<input type="checkbox"/>	Mix	<input type="checkbox"/>
---------------------	---------	-------------------------------------	-------	--------------------------	---------	--------------------------	-------	--------------------------	-----	--------------------------

<b>P. UTM X and Y Coordinates</b>	740626.897805087	4275393.03646605
-----------------------------------	------------------	------------------

<b>City Parcel Identification Number</b>	149800140	<b>Additional City Identification Number</b>	149800140
--	-----------	--	-----------

--

<b>2A. Architect / Builder / Designer / Engineer</b>

<b>2B. Architectural Style</b>

<b>2C. Property Type</b>
52 2-Family Flat

<b>2D. Construction Date</b>	c.	1907
------------------------------	----	------

<b>2E. Alteration Dates</b>	#Name	<b>2F. Date Rebuilt</b>	
		<b>2G. Date Moved</b>	
		<b>2H. Demo Date</b>	

<b>2J. Historic Function</b>
01 Domestic

<b>2K. Historic Sub-Function</b>
01B Multiple Dwelling

<b>Present Function</b>
01 Domestic
01B Multiple Dwelling

<b>Q. Area(s) of Significance/Contexts</b>
030 Architecture
070 Community Planning and Development

<b>NR Eligibility</b>	Contributing to district
-----------------------	--------------------------

<b>Integrity</b>
Good to Fair

<b>Survey Report</b>
Dutchtown Survey

<b>Preparer</b>	<b>Survey Date</b>
Historic Preservation Services, LLC	2002 -- 2003

<b>2M. Resource Type</b>	Building
--------------------------	----------

<b>2N. Stories</b>	
Primary Structure	2
Secondary Structure	

<b>2O. Structural Systems</b>
LB Load Bearing Brick

<b>2P. Wall Materials</b>
30 Brick

<b>2Q. Other Materials</b>

<b>2R. Roof Shapes</b>
FT Flat
PR Parapet

<b>2S. Roof Materials</b>
01 None Listed

<b>2T. Roof Features</b>

<b>2U. Foundation Materials</b>
40 Stone

<b>2V. Porch Type</b>
FU Full

<b>2W. Plan Code</b>
RC Rectangle

<b>2Z. Sources</b>
Sanborn maps, plat maps, and building permits.







<b>D. Address / Location</b>		
3215	Utah	St.
<b>E. City</b>	St. Louis, MO 63118	<b>B. County</b> 191 St. Louis

<b>2I. Owner's Name and Address (if Different)</b>

<b>A. Historic Name</b>	
<b>C. Other Name(s)</b>	

<b>N. Ownership</b>	Private	<input checked="" type="checkbox"/>	Local	<input type="checkbox"/>	Federal	<input type="checkbox"/>	State	<input type="checkbox"/>	Mix	<input type="checkbox"/>
---------------------	---------	-------------------------------------	-------	--------------------------	---------	--------------------------	-------	--------------------------	-----	--------------------------

<b>P. UTM X and Y Coordinates</b>	740637.408840705	4275444.15700528
-----------------------------------	------------------	------------------

<b>City Parcel Identification Number</b>	149900120	<b>Additional City Identification Number</b>	149900120
--	-----------	--	-----------

--

<b>2A. Architect / Builder / Designer / Engineer</b>

<b>2B. Architectural Style</b>

<b>2C. Property Type</b>
51 Duplex

<b>2D. Construction Date</b>	1925
------------------------------	------

<b>2E. Alteration Dates</b>	#Name	<b>2F. Date Rebuilt</b>	
		<b>2G. Date Moved</b>	
		<b>2H. Demo Date</b>	

<b>2J. Historic Function</b>
01 Domestic

<b>2K. Historic Sub-Function</b>
01B Multiple Dwelling

<b>Present Function</b>
01 Domestic
01B Multiple Dwelling

<b>Q. Area(s) of Significance/Contexts</b>
030 Architecture
070 Community Planning and Development

<b>NR Eligibility</b>	Contributing to district
-----------------------	--------------------------

<b>Integrity</b>
Good to Fair

<b>Survey Report</b>
Dutchtown Survey

<b>Preparer</b>	<b>Survey Date</b>
Historic Preservation Services, LLC	2002 -- 2003

<b>2M. Resource Type</b>	Building
--------------------------	----------

<b>2N. Stories</b>	
Primary Structure	2
Secondary Structure	

<b>2O. Structural Systems</b>
UD Undetermined

<b>2P. Wall Materials</b>
30 Brick: Common Bond

<b>2Q. Other Materials</b>

<b>2R. Roof Shapes</b>
FT Flat
PR Parapet
GB Gable: Front

<b>2S. Roof Materials</b>
01 None Listed
99 Other: Composition Shingle

<b>2T. Roof Features</b>

<b>2U. Foundation Materials</b>
40 Stone

<b>2V. Porch Type</b>
FU Full

<b>2W. Plan Code</b>
RC Rectangle

<b>2Z. Sources</b>
Sanborn maps, plat maps, and building permits.





<b>D. Address / Location</b>		
3218	Utah	St.
<b>E. City</b> St. Louis, MO 63118	<b>B. County</b> 191 St. Louis	

<b>2I. Owner's Name and Address (if Different)</b>

<b>A. Historic Name</b>	
<b>C. Other Name(s)</b>	

<b>N. Ownership</b>	Private	<input checked="" type="checkbox"/>	Local	<input type="checkbox"/>	Federal	<input type="checkbox"/>	State	<input type="checkbox"/>	Mix	<input type="checkbox"/>
---------------------	---------	-------------------------------------	-------	--------------------------	---------	--------------------------	-------	--------------------------	-----	--------------------------

<b>P. UTM X and Y Coordinates</b>	740617.75645145	4275394.30955843
-----------------------------------	-----------------	------------------

<b>City Parcel Identification Number</b>	149800130	<b>Additional City Identification Number</b>	149800130
--	-----------	--	-----------

<b>2A. Architect / Builder / Designer / Engineer</b>

<b>2B. Architectural Style</b>

<b>2C. Property Type</b>
52 2-Family Flat

<b>2D. Construction Date</b>	c.	1907
<b>2E. Alteration Dates</b>	#Name	<b>2F. Date Rebuilt</b>
		<b>2G. Date Moved</b>
		<b>2H. Demo Date</b>

<b>2J. Historic Function</b>
01 Domestic

<b>2K. Historic Sub-Function</b>
01B Multiple Dwelling

<b>Present Function</b>
01 Domestic
01B Multiple Dwelling

<b>Q. Area(s) of Significance/Contexts</b>
030 Architecture
070 Community Planning and Development

<b>NR Eligibility</b>	Contributing to district
-----------------------	--------------------------

<b>Integrity</b>
Good to Fair

<b>Survey Report</b>
Dutchtown Survey

<b>Preparer</b>	<b>Survey Date</b>
Historic Preservation Services, LLC	2002 -- 2003

<b>2M. Resource Type</b>	Building
--------------------------	----------

<b>2N. Stories</b>	
Primary Structure	2
Secondary Structure	

<b>2O. Structural Systems</b>
LB Load Bearing Brick

<b>2P. Wall Materials</b>
30 Brick

<b>2Q. Other Materials</b>

<b>2R. Roof Shapes</b>
FT Flat
PR Parapet

<b>2S. Roof Materials</b>
01 None Listed

<b>2T. Roof Features</b>


<b>2U. Foundation Materials</b>
40 Stone

<b>2V. Porch Type</b>
FU Full

<b>2W. Plan Code</b>
RC Rectangle

<b>2Z. Sources</b>
Sanborn maps, plat maps, and building permits.

04/21/2003



<b>D. Address / Location</b>		
3221	Utah	St.
<b>E. City</b> St. Louis, MO 63118	<b>B. County</b> 191 St. Louis	

<b>2I. Owner's Name and Address (if Different)</b>

<b>A. Historic Name</b>	
<b>C. Other Name(s)</b>	

<b>N. Ownership</b>	Private	<input checked="" type="checkbox"/>	Local	<input type="checkbox"/>	Federal	<input type="checkbox"/>	State	<input type="checkbox"/>	Mix	<input type="checkbox"/>
---------------------	---------	-------------------------------------	-------	--------------------------	---------	--------------------------	-------	--------------------------	-----	--------------------------

<b>P. UTM X and Y Coordinates</b>	740618.518096049	4275444.23883897
-----------------------------------	------------------	------------------

<b>City Parcel Identification Number</b>	149900130	<b>Additional City Identification Number</b>	149900130
--	-----------	--	-----------

<b>2A. Architect / Builder / Designer / Engineer</b>

<b>2B. Architectural Style</b>

<b>2C. Property Type</b>
52 Two-Family Flat

<b>2D. Construction Date</b>		1913
<b>2E. Alteration Dates</b>	<b>#Name</b>	<b>2F. Date Rebuilt</b>
		<b>2G. Date Moved</b>
		<b>2H. Demo Date</b>

<b>2J. Historic Function</b>
01 Domestic

<b>2K. Historic Sub-Function</b>
01B Multiple Dwelling

<b>Present Function</b>
01 Domestic
01B Multiple Dwelling

<b>Q. Area(s) of Significance/Contexts</b>
030 Architecture
070 Community Planning and Development

<b>NR Eligibility</b>	Contributing to district
-----------------------	--------------------------

<b>Integrity</b>
Excellent

<b>Survey Report</b>
Dutchtown Survey

<b>Preparer</b>	<b>Survey Date</b>
Historic Preservation Services, LLC	2002 -- 2003

<b>2M. Resource Type</b>	Building
--------------------------	----------

<b>2N. Stories</b>	
Primary Structure	2
Secondary Structure	

<b>2O. Structural Systems</b>
UD Undetermined

<b>2P. Wall Materials</b>
30 Brick: Common Bond

<b>2Q. Other Materials</b>

<b>2R. Roof Shapes</b>
FT Flat
PR Parapet

<b>2S. Roof Materials</b>
01 None Listed
01 None Listed

<b>2T. Roof Features</b>

<b>2U. Foundation Materials</b>
40 Stone

<b>2V. Porch Type</b>
OH One-Half

<b>2W. Plan Code</b>
RC Rectangle

<b>2Z. Sources</b>
Sanborn maps, plat maps, and building permits.





<b>D. Address / Location</b>		
3222	Utah	St.
<b>E. City</b> St. Louis, MO 63118	<b>B. County</b> 191 St. Louis	

<b>2I. Owner's Name and Address (if Different)</b>

<b>A. Historic Name</b>	
<b>C. Other Name(s)</b>	

<b>N. Ownership</b>	Private	<input checked="" type="checkbox"/>	Local	<input type="checkbox"/>	Federal	<input type="checkbox"/>	State	<input type="checkbox"/>	Mix	<input type="checkbox"/>
---------------------	---------	-------------------------------------	-------	--------------------------	---------	--------------------------	-------	--------------------------	-----	--------------------------

<b>P. UTM X and Y Coordinates</b>	740608.302825294	4275395.63299594
-----------------------------------	------------------	------------------

<b>City Parcel Identification Number</b>	149800120	<b>Additional City Identification Number</b>	149800120
--	-----------	--	-----------

<b>2A. Architect / Builder / Designer / Engineer</b>

<b>2B. Architectural Style</b>

<b>2C. Property Type</b>
51 Duplex

<b>2D. Construction Date</b>	c.	1907
<b>2E. Alteration Dates</b>	#Name	<b>2F. Date Rebuilt</b>
		<b>2G. Date Moved</b>
		<b>2H. Demo Date</b>

<b>2J. Historic Function</b>
01 Domestic

<b>2K. Historic Sub-Function</b>
01B Multiple Dwelling

<b>Present Function</b>
01 Domestic
01B Multiple Dwelling

<b>Q. Area(s) of Significance/Contexts</b>
030 Architecture
070 Community Planning and Development

<b>NR Eligibility</b>	Contributing to district
-----------------------	--------------------------

<b>Integrity</b>
Excellent

<b>Survey Report</b>
Dutchtown Survey

<b>Preparer</b>	<b>Survey Date</b>
Historic Preservation Services, LLC	2002 -- 2003

<b>2M. Resource Type</b>	Building
--------------------------	----------

<b>2N. Stories</b>	
Primary Structure	2
Secondary Structure	

<b>2O. Structural Systems</b>
LB Load Bearing Brick

<b>2P. Wall Materials</b>
30 Brick

<b>2Q. Other Materials</b>

<b>2R. Roof Shapes</b>
FT Flat
PR Parapet

<b>2S. Roof Materials</b>
01 None Listed

<b>2T. Roof Features</b>

<b>2U. Foundation Materials</b>
40 Stone

<b>2V. Porch Type</b>
FU Full

<b>2W. Plan Code</b>
RC Rectangle

<b>2Z. Sources</b>
Sanborn maps, plat maps, and building permits.





<b>D. Address / Location</b>		
3223	Utah	St.
<b>E. City</b> St. Louis, MO 63118	<b>B. County</b> 191 St. Louis	

<b>2I. Owner's Name and Address (if Different)</b>

<b>A. Historic Name</b>	
<b>C. Other Name(s)</b>	

<b>N. Ownership</b>	Private	<input checked="" type="checkbox"/>	Local	<input type="checkbox"/>	Federal	<input type="checkbox"/>	State	<input type="checkbox"/>	Mix	<input type="checkbox"/>
---------------------	---------	-------------------------------------	-------	--------------------------	---------	--------------------------	-------	--------------------------	-----	--------------------------

<b>P. UTM X and Y Coordinates</b>	740618.518096049	4275444.23883897
-----------------------------------	------------------	------------------

<b>City Parcel Identification Number</b>	149900130	<b>Additional City Identification Number</b>	149900130
--	-----------	--	-----------

<b>2A. Architect / Builder / Designer / Engineer</b>

<b>2B. Architectural Style</b>

<b>2C. Property Type</b>
49 Single Family Undetermined

<b>2D. Construction Date</b>		1913
<b>2E. Alteration Dates</b>	#Name	<b>2F. Date Rebuilt</b>
		<b>2G. Date Moved</b>
		<b>2H. Demo Date</b>

<b>2J. Historic Function</b>
01 Domestic

<b>2K. Historic Sub-Function</b>
01A Single Dwelling

<b>Present Function</b>
01 Domestic
01A Single Dwelling

<b>Q. Area(s) of Significance/Contexts</b>
030 Architecture
070 Community Planning and Development

<b>NR Eligibility</b>	Contributing to district
-----------------------	--------------------------

<b>Integrity</b>
Excellent

<b>Survey Report</b>
Dutchtown Survey

<b>Preparer</b>	<b>Survey Date</b>
Historic Preservation Services, LLC	2002 -- 2003

<b>2M. Resource Type</b>	Building
--------------------------	----------

<b>2N. Stories</b>	
Primary Structure	2
Secondary Structure	

<b>2O. Structural Systems</b>
LB Load Bearing Brick

<b>2P. Wall Materials</b>
30 Brick

<b>2Q. Other Materials</b>

<b>2R. Roof Shapes</b>
FT Flat
PR Parapet

<b>2S. Roof Materials</b>
01 None Listed

<b>2T. Roof Features</b>

<b>2U. Foundation Materials</b>
40 Stone

<b>2V. Porch Type</b>
AW Awning

<b>2W. Plan Code</b>
RC Rectangle

<b>2Z. Sources</b>
Sanborn maps, plat maps, and building permits.





<b>D. Address / Location</b>		
3224	Utah	St.
<b>E. City</b> St. Louis, MO 63118	<b>B. County</b>	191 St. Louis

<b>2I. Owner's Name and Address (if Different)</b>

<b>A. Historic Name</b>	
<b>C. Other Name(s)</b>	

<b>N. Ownership</b>	Private	<input checked="" type="checkbox"/>	Local	<input type="checkbox"/>	Federal	<input type="checkbox"/>	State	<input type="checkbox"/>	Mix	<input type="checkbox"/>
---------------------	---------	-------------------------------------	-------	--------------------------	---------	--------------------------	-------	--------------------------	-----	--------------------------

<b>P. UTM X and Y Coordinates</b>	740597.716578136	4275396.95412968
-----------------------------------	------------------	------------------

<b>City Parcel Identification Number</b>	149800110	<b>Additional City Identification Number</b>	149800110
--	-----------	--	-----------

<b>2A. Architect / Builder / Designer / Engineer</b>

<b>2B. Architectural Style</b>

<b>2C. Property Type</b>
53 4-Family Flat

<b>2D. Construction Date</b>	1910		
<b>2E. Alteration Dates</b>	#Name	<b>2F. Date Rebuilt</b>	
		<b>2G. Date Moved</b>	
		<b>2H. Demo Date</b>	

<b>2J. Historic Function</b>
01 Domestic

<b>2K. Historic Sub-Function</b>
01B Multiple Dwelling

<b>Present Function</b>
01 Domestic
01B Multiple Dwelling

<b>Q. Area(s) of Significance/Contexts</b>
030 Architecture
070 Community Planning and Development

<b>NR Eligibility</b>	Contributing to district
-----------------------	--------------------------

<b>Integrity</b>
Excellent

<b>Survey Report</b>
Dutchtown Survey

<b>Preparer</b>	<b>Survey Date</b>
Historic Preservation Services, LLC	2002 -- 2003

<b>2M. Resource Type</b>	Building
--------------------------	----------

<b>2N. Stories</b>	
Primary Structure	2
Secondary Structure	

<b>2O. Structural Systems</b>
LB Load Bearing Brick

<b>2P. Wall Materials</b>
30 Brick

<b>2Q. Other Materials</b>

<b>2R. Roof Shapes</b>
FT Flat
PR Parapet

<b>2S. Roof Materials</b>
01 None Listed

<b>2T. Roof Features</b>

<b>2U. Foundation Materials</b>
40 Stone

<b>2V. Porch Type</b>
OB Other Bay

<b>2W. Plan Code</b>
RC Rectangle

<b>2Z. Sources</b>
Sanborn maps, plat maps, and building permits.



04/21/2003



<b>D. Address / Location</b>		
3304	Utah	St.
<b>E. City</b>	St. Louis, MO 63118	<b>B. County</b> 191 St. Louis

<b>2I. Owner's Name and Address (if Different)</b>

<b>A. Historic Name</b>	
<b>C. Other Name(s)</b>	

<b>N. Ownership</b>	Private	<input checked="" type="checkbox"/>	Local	<input type="checkbox"/>	Federal	<input type="checkbox"/>	State	<input type="checkbox"/>	Mix	<input type="checkbox"/>
---------------------	---------	-------------------------------------	-------	--------------------------	---------	--------------------------	-------	--------------------------	-----	--------------------------

<b>P. UTM X and Y Coordinates</b>	740558.71190174	4275402.21633793
-----------------------------------	-----------------	------------------

<b>City Parcel Identification Number</b>	149700130	<b>Additional City Identification Number</b>	149700130
--	-----------	--	-----------

<b>2A. Architect / Builder / Designer / Engineer</b>
G. A. Sanguinet (1909)

<b>2B. Architectural Style</b>
Unknown

<b>2C. Property Type</b>

<b>2D. Construction Date</b>	1909
------------------------------	------

<b>2E. Alteration Dates</b>	#Name	<b>2F. Date Rebuilt</b>	
		<b>2G. Date Moved</b>	
		<b>2H. Demo Date</b>	

<b>2J. Historic Function</b>
01 Domestic

<b>2K. Historic Sub-Function</b>
01B Multiple Dwelling

<b>Present Function</b>
01 Domestic

<b>Q. Area(s) of Significance/Contexts</b>
030 Architecture
070 Community Planning and Development

<b>NR Eligibility</b>	Contributing to district
-----------------------	--------------------------

<b>Integrity</b>
Good to Fair

<b>Survey Report</b>
Dutchtown Survey

<b>Preparer</b>	<b>Survey Date</b>
Historic Preservation Services, LLC	2002 -- 2003

<b>2M. Resource Type</b>	Building
--------------------------	----------

<b>2N. Stories</b>
Primary Structure
Secondary Structure

<b>2O. Structural Systems</b>
UD Undetermined

<b>2P. Wall Materials</b>
01 None Listed

<b>2Q. Other Materials</b>

<b>2R. Roof Shapes</b>
01 None Listed

<b>2S. Roof Materials</b>
01 None Listed

<b>2T. Roof Features</b>

<b>2U. Foundation Materials</b>
01 None Listed

<b>2V. Porch Type</b>
01 None Listed

<b>2W. Plan Code</b>
01 None Listed

<b>2Z. Sources</b>
Sanborn maps, plat maps, and building permits.





<b>D. Address / Location</b>		
3312	Utah	St.
<b>E. City</b>	St. Louis, MO 63118	<b>B. County</b> 191 St. Louis

<b>2I. Owner's Name and Address (if Different)</b>

<b>A. Historic Name</b>	
<b>C. Other Name(s)</b>	

<b>N. Ownership</b>	Private	<input checked="" type="checkbox"/>	Local	<input type="checkbox"/>	Federal	<input type="checkbox"/>	State	<input type="checkbox"/>	Mix	<input type="checkbox"/>
---------------------	---------	-------------------------------------	-------	--------------------------	---------	--------------------------	-------	--------------------------	-----	--------------------------

<b>P. UTM X and Y Coordinates</b>	740544.024686007	4275403.94895338
-----------------------------------	------------------	------------------

<b>City Parcel Identification Number</b>	149700120	<b>Additional City Identification Number</b>	149700120
--	-----------	--	-----------

<b>2A. Architect / Builder / Designer / Engineer</b>

<b>2B. Architectural Style</b>

<b>2C. Property Type</b>
50 Row House

<b>2D. Construction Date</b>	c.	1907
<b>2E. Alteration Dates</b>	#Name	<b>2F. Date Rebuilt</b>
		<b>2G. Date Moved</b>
		<b>2H. Demo Date</b>

<b>2J. Historic Function</b>
01 Domestic

<b>2K. Historic Sub-Function</b>

<b>Present Function</b>
01 Domestic

<b>Q. Area(s) of Significance/Contexts</b>
030 Architecture
070 Community Planning and Development

<b>NR Eligibility</b>	Contributing to district
-----------------------	--------------------------

<b>Integrity</b>
Good to Fair

<b>Survey Report</b>
Dutchtown Survey

<b>Preparer</b>	<b>Survey Date</b>
Historic Preservation Services, LLC	2002 -- 2003

<b>2M. Resource Type</b>	Building
--------------------------	----------

<b>2N. Stories</b>	
Primary Structure	2
Secondary Structure	

<b>2O. Structural Systems</b>
LB Load Bearing Brick

<b>2P. Wall Materials</b>
30 Brick

<b>2Q. Other Materials</b>

<b>2R. Roof Shapes</b>
FT Flat
PR Parapet

<b>2S. Roof Materials</b>
01 None Listed

<b>2T. Roof Features</b>

<b>2U. Foundation Materials</b>
40 Stone

<b>2V. Porch Type</b>
R1 Recessed-1 Story

<b>2W. Plan Code</b>
IR Irregular

<b>2Z. Sources</b>
Sanborn maps, plat maps, and building permits.





04/21/2003



<b>D. Address / Location</b>		
3312	Virginia	Ave.
<b>E. City</b>	St. Louis, MO 63118	<b>B. County</b> 191 St. Louis

<b>2I. Owner's Name and Address (if Different)</b>

<b>A. Historic Name</b>	
<b>C. Other Name(s)</b>	

<b>N. Ownership</b>	Private	<input checked="" type="checkbox"/>	Local	<input type="checkbox"/>	Federal	<input type="checkbox"/>	State	<input type="checkbox"/>	Mix	<input type="checkbox"/>
---------------------	---------	-------------------------------------	-------	--------------------------	---------	--------------------------	-------	--------------------------	-----	--------------------------

<b>P. UTM X and Y Coordinates</b>	740607.659606056	4275369.35070074
-----------------------------------	------------------	------------------

<b>City Parcel Identification Number</b>	149800100	<b>Additional City Identification Number</b>	149800100
--	-----------	--	-----------

<b>2A. Architect / Builder / Designer / Engineer</b>

<b>2B. Architectural Style</b>

<b>2C. Property Type</b>
14 Shotgun

<b>2D. Construction Date</b>	1922		
<b>2E. Alteration Dates</b>	#Name	<b>2F. Date Rebuilt</b>	
		<b>2G. Date Moved</b>	
		<b>2H. Demo Date</b>	

<b>2J. Historic Function</b>
01 Domestic

<b>2K. Historic Sub-Function</b>

<b>Present Function</b>
01 Domestic

<b>Q. Area(s) of Significance/Contexts</b>
030 Architecture
070 Community Planning and Development

<b>NR Eligibility</b>	Contributing to district
-----------------------	--------------------------

<b>Integrity</b>
Good to Fair

<b>Survey Report</b>
Dutchtown Survey

<b>Preparer</b>	<b>Survey Date</b>
Historic Preservation Services, LLC	2002 -- 2003

<b>2M. Resource Type</b>	Building
--------------------------	----------

<b>2N. Stories</b>	
Primary Structure	1½
Secondary Structure	

<b>2O. Structural Systems</b>
LB Load Bearing Brick

<b>2P. Wall Materials</b>
30 Brick

<b>2Q. Other Materials</b>

<b>2R. Roof Shapes</b>
GB Gable

<b>2S. Roof Materials</b>
99 Other: Composition Shingle

<b>2T. Roof Features</b>

<b>2U. Foundation Materials</b>
40 Stone

<b>2V. Porch Type</b>
FU Full

<b>2W. Plan Code</b>
RC Rectangle

<b>2Z. Sources</b>
Sanborn maps, plat maps, and building permits.







<b>D. Address / Location</b>		
3315	Virginia	Ave.
<b>E. City</b>	St. Louis, MO 63118	<b>B. County</b> 191 St. Louis

<b>2I. Owner's Name and Address (if Different)</b>

<b>A. Historic Name</b>	
<b>C. Other Name(s)</b>	

<b>N. Ownership</b>	Private	<input checked="" type="checkbox"/>	Local	<input type="checkbox"/>	Federal	<input type="checkbox"/>	State	<input type="checkbox"/>	Mix	<input type="checkbox"/>
---------------------	---------	-------------------------------------	-------	--------------------------	---------	--------------------------	-------	--------------------------	-----	--------------------------

<b>P. UTM X and Y Coordinates</b>	740555.168784354	4275374.3351097
-----------------------------------	------------------	-----------------

<b>City Parcel Identification Number</b>	149700150	<b>Additional City Identification Number</b>	149700150
--	-----------	--	-----------

<b>2A. Architect / Builder / Designer / Engineer</b>
Mrs. Houser (1909)

<b>2B. Architectural Style</b>

<b>2C. Property Type</b>
49 Single Family Undetermined

<b>2D. Construction Date</b>	c.	1908
------------------------------	----	------

<b>2E. Alteration Dates</b>	#Name	<b>2F. Date Rebuilt</b>	
		<b>2G. Date Moved</b>	
		<b>2H. Demo Date</b>	

<b>2J. Historic Function</b>
01 Domestic

<b>2K. Historic Sub-Function</b>
01A Single Dwelling

<b>Present Function</b>
01 Domestic
01A Single Dwelling

<b>Q. Area(s) of Significance/Contexts</b>
030 Architecture
070 Community Planning and Development

<b>NR Eligibility</b>	Non-contributing to district
-----------------------	------------------------------

<b>Integrity</b>
Poor

<b>Survey Report</b>
Dutchtown Survey

<b>Preparer</b>	<b>Survey Date</b>
Historic Preservation Services, LLC	2002 -- 2003

<b>2M. Resource Type</b>	Building
--------------------------	----------

<b>2N. Stories</b>	
Primary Structure	1
Secondary Structure	

<b>2O. Structural Systems</b>
UD Undetermined

<b>2P. Wall Materials</b>
99 Other: Siding

<b>2Q. Other Materials</b>
----------------------------

<b>2R. Roof Shapes</b>
GB Gable: Side

<b>2S. Roof Materials</b>
99 Other: Composition Shingle

<b>2T. Roof Features</b>
--------------------------

<b>2U. Foundation Materials</b>
40 Stone

<b>2V. Porch Type</b>
AW Awning

<b>2W. Plan Code</b>
IR Irregular

<b>2Z. Sources</b>
Sanborn maps, plat maps, and building permits.



<b>D. Address / Location</b>		
3316	Virginia	Ave.
<b>E. City</b>	St. Louis, MO 63118	<b>B. County</b> 191 St. Louis

<b>2I. Owner's Name and Address (if Different)</b>

<b>A. Historic Name</b>	
<b>C. Other Name(s)</b>	

<b>N. Ownership</b>	Private	<input checked="" type="checkbox"/>	Local	<input type="checkbox"/>	Federal	<input type="checkbox"/>	State	<input type="checkbox"/>	Mix	<input type="checkbox"/>
---------------------	---------	-------------------------------------	-------	--------------------------	---------	--------------------------	-------	--------------------------	-----	--------------------------

<b>P. UTM X and Y Coordinates</b>	740606.653719793	4275361.03174539
-----------------------------------	------------------	------------------

<b>City Parcel Identification Number</b>	149800090	<b>Additional City Identification Number</b>	149800090
--	-----------	--	-----------

--

<b>2A. Architect / Builder / Designer / Engineer</b>

<b>2B. Architectural Style</b>

<b>2C. Property Type</b>
51 Duplex

<b>2D. Construction Date</b>	c.	1907
------------------------------	----	------

<b>2E. Alteration Dates</b>	#Name	<b>2F. Date Rebuilt</b>	
		<b>2G. Date Moved</b>	
		<b>2H. Demo Date</b>	

<b>2J. Historic Function</b>
01 Domestic

<b>2K. Historic Sub-Function</b>
01B Multiple Dwelling

<b>Present Function</b>
01 Domestic
01B Multiple Dwelling

<b>Q. Area(s) of Significance/Contexts</b>
030 Architecture
070 Community Planning and Development

<b>NR Eligibility</b>	Contributing to district
-----------------------	--------------------------

<b>Integrity</b>
Good to Fair

<b>Survey Report</b>
Dutchtown Survey

<b>Preparer</b>	<b>Survey Date</b>
Historic Preservation Services, LLC	2002 -- 2003

<b>2M. Resource Type</b>	Building
--------------------------	----------

<b>2N. Stories</b>	
Primary Structure	2
Secondary Structure	

<b>2O. Structural Systems</b>
LB Load Bearing Brick

<b>2P. Wall Materials</b>
30 Brick

<b>2Q. Other Materials</b>

<b>2R. Roof Shapes</b>
FT Flat
PR Parapet

<b>2S. Roof Materials</b>
01 None Listed

<b>2T. Roof Features</b>

<b>2U. Foundation Materials</b>
40 Stone

<b>2V. Porch Type</b>
FU Full

<b>2W. Plan Code</b>
RC Rectangle

<b>2Z. Sources</b>
Sanborn maps, plat maps, and building permits.









3316

STLA  
3076

3  
3  
1  
6





<b>D. Address / Location</b>		
3317	Virginia	Ave.
<b>E. City</b>	St. Louis, MO 63118	<b>B. County</b> 191 St. Louis

<b>2I. Owner's Name and Address (if Different)</b>

<b>A. Historic Name</b>	
<b>C. Other Name(s)</b>	

<b>N. Ownership</b>	Private	<input checked="" type="checkbox"/>	Local	<input type="checkbox"/>	Federal	<input type="checkbox"/>	State	<input type="checkbox"/>	Mix	<input type="checkbox"/>
---------------------	---------	-------------------------------------	-------	--------------------------	---------	--------------------------	-------	--------------------------	-----	--------------------------

<b>P. UTM X and Y Coordinates</b>	740550.429013633	4275363.9576701
-----------------------------------	------------------	-----------------

<b>City Parcel Identification Number</b>	149700160	<b>Additional City Identification Number</b>	149700160
--	-----------	--	-----------

--

<b>2A. Architect / Builder / Designer / Engineer</b>

<b>2B. Architectural Style</b>

<b>2C. Property Type</b>

<b>2D. Construction Date</b>		N/A		
<b>2E. Alteration Dates</b>	#Name	<b>2F. Date Rebuilt</b>		
		<b>2G. Date Moved</b>		
		<b>2H. Demo Date</b>		

<b>2J. Historic Function</b>
01 Domestic

<b>2K. Historic Sub-Function</b>

<b>Present Function</b>
19 Vacant/Not in Use

<b>Q. Area(s) of Significance/Contexts</b>
030 Architecture
070 Community Planning and Development

<b>NR Eligibility</b>	
-----------------------	--

<b>Integrity</b>

<b>Survey Report</b>
Dutchtown Survey

<b>Preparer</b>	<b>Survey Date</b>
Historic Preservation Services, LLC	2002 -- 2003

<b>2M. Resource Type</b>	
--------------------------	--

<b>2N. Stories</b>	
Primary Structure	
Secondary Structure	

<b>2O. Structural Systems</b>

<b>2P. Wall Materials</b>

<b>2Q. Other Materials</b>

<b>2R. Roof Shapes</b>

<b>2S. Roof Materials</b>

<b>2T. Roof Features</b>

<b>2U. Foundation Materials</b>

<b>2V. Porch Type</b>

<b>2W. Plan Code</b>

<b>2Z. Sources</b>
Sanborn maps, plat maps, and building permits.

<b>D. Address / Location</b>		
3318	Virginia	Ave.
<b>E. City</b>	St. Louis, MO 63118	<b>B. County</b> 191 St. Louis

<b>2I. Owner's Name and Address (if Different)</b>

<b>A. Historic Name</b>	
<b>C. Other Name(s)</b>	

<b>N. Ownership</b>	Private	<input checked="" type="checkbox"/>	Local	<input type="checkbox"/>	Federal	<input type="checkbox"/>	State	<input type="checkbox"/>	Mix	<input type="checkbox"/>
---------------------	---------	-------------------------------------	-------	--------------------------	---------	--------------------------	-------	--------------------------	-----	--------------------------

<b>P. UTM X and Y Coordinates</b>	740605.334386916	4275352.14211057
-----------------------------------	------------------	------------------

<b>City Parcel Identification Number</b>	149800080	<b>Additional City Identification Number</b>	149800080
--	-----------	--	-----------

<b>2A. Architect / Builder / Designer / Engineer</b>

<b>2B. Architectural Style</b>

<b>2C. Property Type</b>
22 Bungalow/Bungalowoid

<b>2D. Construction Date</b>	c.	1907
------------------------------	----	------

<b>2E. Alteration Dates</b>	#Name	<b>2F. Date Rebuilt</b>	
		<b>2G. Date Moved</b>	
		<b>2H. Demo Date</b>	

<b>2J. Historic Function</b>
01 Domestic

<b>2K. Historic Sub-Function</b>

<b>Present Function</b>
01 Domestic

<b>Q. Area(s) of Significance/Contexts</b>
030 Architecture
070 Community Planning and Development

<b>NR Eligibility</b>	Contributing to district
-----------------------	--------------------------

<b>Integrity</b>
Good to Fair

<b>Survey Report</b>
Dutchtown Survey

<b>Preparer</b>	<b>Survey Date</b>
Historic Preservation Services, LLC	2002 -- 2003

<b>2M. Resource Type</b>	Building
--------------------------	----------

<b>2N. Stories</b>	
Primary Structure	2
Secondary Structure	

<b>2O. Structural Systems</b>
LB Load Bearing Brick

<b>2P. Wall Materials</b>
30 Brick

<b>2Q. Other Materials</b>
40 Stone
21 Weatherboard

<b>2R. Roof Shapes</b>
GB Gable

<b>2S. Roof Materials</b>
99 Other: Composition Shingle

<b>2T. Roof Features</b>
DR Dormer

<b>2U. Foundation Materials</b>
40 Stone

<b>2V. Porch Type</b>
01 None Listed

<b>2W. Plan Code</b>
RC Rectangle

<b>2Z. Sources</b>
Sanborn maps, plat maps, and building permits.







3318

<b>D. Address / Location</b>		
3321	Virginia	Ave.
<b>E. City</b>	St. Louis, MO 63118	<b>B. County</b> 191 St. Louis

<b>2I. Owner's Name and Address (if Different)</b>

<b>A. Historic Name</b>	
<b>C. Other Name(s)</b>	

<b>N. Ownership</b>	Private	<input checked="" type="checkbox"/>	Local	<input type="checkbox"/>	Federal	<input type="checkbox"/>	State	<input type="checkbox"/>	Mix	<input type="checkbox"/>
---------------------	---------	-------------------------------------	-------	--------------------------	---------	--------------------------	-------	--------------------------	-----	--------------------------

<b>P. UTM X and Y Coordinates</b>	740548.741500913	4275354.32857279
-----------------------------------	------------------	------------------

<b>City Parcel Identification Number</b>	149700170	<b>Additional City Identification Number</b>	149700170
--	-----------	--	-----------

<b>2A. Architect / Builder / Designer / Engineer</b>
B. J. Chelleville (1919)

<b>2B. Architectural Style</b>
65 Bungalow/Craftsman

<b>2C. Property Type</b>
22 Bungalow/Bungalowoid

<b>2D. Construction Date</b>	1919		
<b>2E. Alteration Dates</b>	#Name	<b>2F. Date Rebuilt</b>	
		<b>2G. Date Moved</b>	
		<b>2H. Demo Date</b>	

<b>2J. Historic Function</b>
01 Domestic

<b>2K. Historic Sub-Function</b>
01A Single Dwelling

<b>Present Function</b>
01 Domestic
01A Single Dwelling

<b>Q. Area(s) of Significance/Contexts</b>
030 Architecture
070 Community Planning and Development

<b>NR Eligibility</b>	Contributing to district
-----------------------	--------------------------

<b>Integrity</b>
Good to Fair

<b>Survey Report</b>
Dutchtown Survey

<b>Preparer</b>	<b>Survey Date</b>
Historic Preservation Services, LLC	2002 -- 2003

<b>2M. Resource Type</b>	Building
--------------------------	----------

<b>2N. Stories</b>	
Primary Structure	1
Secondary Structure	

<b>2O. Structural Systems</b>
UD Undetermined

<b>2P. Wall Materials</b>
30 Brick

<b>2Q. Other Materials</b>

<b>2R. Roof Shapes</b>
GB Gable: Side

<b>2S. Roof Materials</b>
99 Other: Composition Shingle

<b>2T. Roof Features</b>

<b>2U. Foundation Materials</b>
40 Stone

<b>2V. Porch Type</b>
ST Stoop

<b>2W. Plan Code</b>
IR Irregular

<b>2Z. Sources</b>
Sanborn maps, plat maps, and building permits.

<b>D. Address / Location</b>		
3322	Virginia	Ave.
<b>E. City</b>	St. Louis, MO 63118	<b>B. County</b> 191 St. Louis

<b>2I. Owner's Name and Address (if Different)</b>

<b>A. Historic Name</b>	
<b>C. Other Name(s)</b>	

<b>N. Ownership</b>	Private	<input checked="" type="checkbox"/>	Local	<input type="checkbox"/>	Federal	<input type="checkbox"/>	State	<input type="checkbox"/>	Mix	<input type="checkbox"/>
---------------------	---------	-------------------------------------	-------	--------------------------	---------	--------------------------	-------	--------------------------	-----	--------------------------

<b>P. UTM X and Y Coordinates</b>	740604.314640679	4275343.90479389
-----------------------------------	------------------	------------------

<b>City Parcel Identification Number</b>	149800070	<b>Additional City Identification Number</b>	149800070
--	-----------	--	-----------

--

<b>2A. Architect / Builder / Designer / Engineer</b>

<b>2B. Architectural Style</b>

<b>2C. Property Type</b>
52 2-Family Flat

<b>2D. Construction Date</b>	c.	1907
------------------------------	----	------

<b>2E. Alteration Dates</b>	#Name	<b>2F. Date Rebuilt</b>	
		<b>2G. Date Moved</b>	
		<b>2H. Demo Date</b>	

<b>2J. Historic Function</b>
01 Domestic

<b>2K. Historic Sub-Function</b>
01B Multiple Dwelling

<b>Present Function</b>
01 Domestic
01B Multiple Dwelling

<b>Q. Area(s) of Significance/Contexts</b>
030 Architecture
070 Community Planning and Development

<b>NR Eligibility</b>	Contributing to district
-----------------------	--------------------------

<b>Integrity</b>
Good to Fair

<b>Survey Report</b>
Dutchtown Survey

<b>Preparer</b>	<b>Survey Date</b>
Historic Preservation Services, LLC	2002 -- 2003

<b>2M. Resource Type</b>	Building
--------------------------	----------

<b>2N. Stories</b>	
Primary Structure	2
Secondary Structure	

<b>2O. Structural Systems</b>
LB Load Bearing Brick

<b>2P. Wall Materials</b>
30 Brick

<b>2Q. Other Materials</b>

<b>2R. Roof Shapes</b>
01 None Listed

<b>2S. Roof Materials</b>
01 None Listed

<b>2T. Roof Features</b>

<b>2U. Foundation Materials</b>
40 Stone

<b>2V. Porch Type</b>
OB Other Bay

<b>2W. Plan Code</b>
RC Rectangle

<b>2Z. Sources</b>
Sanborn maps, plat maps, and building permits.









<b>D. Address / Location</b>		
3324	Virginia	Ave.
<b>E. City</b>	St. Louis, MO 63118	<b>B. County</b> 191 St. Louis

<b>2I. Owner's Name and Address (if Different)</b>

<b>A. Historic Name</b>	
<b>C. Other Name(s)</b>	

<b>N. Ownership</b>	Private	<input checked="" type="checkbox"/>	Local	<input type="checkbox"/>	Federal	<input type="checkbox"/>	State	<input type="checkbox"/>	Mix	<input type="checkbox"/>
---------------------	---------	-------------------------------------	-------	--------------------------	---------	--------------------------	-------	--------------------------	-----	--------------------------

<b>P. UTM X and Y Coordinates</b>	740602.941037857	4275335.38123248
-----------------------------------	------------------	------------------

<b>City Parcel Identification Number</b>	149800060	<b>Additional City Identification Number</b>	149800060
--	-----------	--	-----------

<b>2A. Architect / Builder / Designer / Engineer</b>

<b>2B. Architectural Style</b>

<b>2C. Property Type</b>
14 Shotgun

<b>2D. Construction Date</b>	c.	1907
<b>2E. Alteration Dates</b>	#Name	<b>2F. Date Rebuilt</b>
		<b>2G. Date Moved</b>
		<b>2H. Demo Date</b>

<b>2J. Historic Function</b>
01 Domestic

<b>2K. Historic Sub-Function</b>

<b>Present Function</b>
01 Domestic

<b>Q. Area(s) of Significance/Contexts</b>
030 Architecture
070 Community Planning and Development

<b>NR Eligibility</b>	Contributing to district
-----------------------	--------------------------

<b>Integrity</b>
Excellent

<b>Survey Report</b>
Dutchtown Survey

<b>Preparer</b>	<b>Survey Date</b>
Historic Preservation Services, LLC	2002 -- 2003

<b>2M. Resource Type</b>	Building
--------------------------	----------

<b>2N. Stories</b>	
Primary Structure	1
Secondary Structure	

<b>2O. Structural Systems</b>
LB Load Bearing Brick

<b>2P. Wall Materials</b>
30 Brick

<b>2Q. Other Materials</b>

<b>2R. Roof Shapes</b>
FT Flat
PR Parapet

<b>2S. Roof Materials</b>
01 None Listed

<b>2T. Roof Features</b>

<b>2U. Foundation Materials</b>
40 Stone

<b>2V. Porch Type</b>
AW Awning

<b>2W. Plan Code</b>
RC Rectangle

<b>2Z. Sources</b>
Sanborn maps, plat maps, and building permits.



OUT

3532.44

<b>D. Address / Location</b>		
3325	Virginia	Ave.
<b>E. City</b>	St. Louis, MO 63118	<b>B. County</b> 191 St. Louis

<b>2I. Owner's Name and Address (if Different)</b>

<b>A. Historic Name</b>	
<b>C. Other Name(s)</b>	

<b>N. Ownership</b>	Private	<input checked="" type="checkbox"/>	Local	<input type="checkbox"/>	Federal	<input type="checkbox"/>	State	<input type="checkbox"/>	Mix	<input type="checkbox"/>
---------------------	---------	-------------------------------------	-------	--------------------------	---------	--------------------------	-------	--------------------------	-----	--------------------------

<b>P. UTM X and Y Coordinates</b>	740547.89153934	4275345.42262292
-----------------------------------	-----------------	------------------

<b>City Parcel Identification Number</b>	149700180	<b>Additional City Identification Number</b>	149700180
--	-----------	--	-----------

<b>2A. Architect / Builder / Designer / Engineer</b>
B. J. Chelleville (1919)

<b>2B. Architectural Style</b>
65 Bungalow/Craftsman

<b>2C. Property Type</b>
22 Bungalow/Bungalowoid

<b>2D. Construction Date</b>	1919		
<b>2E. Alteration Dates</b>	#Name	<b>2F. Date Rebuilt</b>	
		<b>2G. Date Moved</b>	
		<b>2H. Demo Date</b>	

<b>2J. Historic Function</b>
01 Domestic

<b>2K. Historic Sub-Function</b>
01A Single Dwelling

<b>Present Function</b>
01 Domestic
01A Single Dwelling

<b>Q. Area(s) of Significance/Contexts</b>
030 Architecture
070 Community Planning and Development

<b>NR Eligibility</b>	Contributing to district
-----------------------	--------------------------

<b>Integrity</b>
Good to Fair

<b>Survey Report</b>
Dutchtown Survey

<b>Preparer</b>	<b>Survey Date</b>
Historic Preservation Services, LLC	2002 -- 2003

<b>2M. Resource Type</b>	Building
--------------------------	----------

<b>2N. Stories</b>	
Primary Structure	1
Secondary Structure	

<b>2O. Structural Systems</b>
UD Undetermined

<b>2P. Wall Materials</b>
30 Brick

<b>2Q. Other Materials</b>

<b>2R. Roof Shapes</b>
GB Gable: Side

<b>2S. Roof Materials</b>
99 Other: Composition Shingle

<b>2T. Roof Features</b>

<b>2U. Foundation Materials</b>
40 Stone

<b>2V. Porch Type</b>
CB Central Bay

<b>2W. Plan Code</b>
IR Irregular

<b>2Z. Sources</b>
Sanborn maps, plat maps, and building permits.



<b>D. Address / Location</b>		
3327	Virginia	Ave.
<b>E. City</b>	St. Louis, MO 63118	<b>B. County</b> 191 St. Louis

<b>2I. Owner's Name and Address (if Different)</b>

<b>A. Historic Name</b>	
<b>C. Other Name(s)</b>	

<b>N. Ownership</b>	Private	<input checked="" type="checkbox"/>	Local	<input type="checkbox"/>	Federal	<input type="checkbox"/>	State	<input type="checkbox"/>	Mix	<input type="checkbox"/>
---------------------	---------	-------------------------------------	-------	--------------------------	---------	--------------------------	-------	--------------------------	-----	--------------------------

<b>P. UTM X and Y Coordinates</b>	740546.318221842	4275336.47666376
-----------------------------------	------------------	------------------

<b>City Parcel Identification Number</b>	149700190	<b>Additional City Identification Number</b>	149700190
--	-----------	--	-----------

<b>2A. Architect / Builder / Designer / Engineer</b>
B. J. Chelleville (1919)

<b>2B. Architectural Style</b>
65 Bungalow/Craftsman

<b>2C. Property Type</b>
22 Bungalow/Bungalowoid

<b>2D. Construction Date</b>	1919		
<b>2E. Alteration Dates</b>	#Name	<b>2F. Date Rebuilt</b>	
		<b>2G. Date Moved</b>	
		<b>2H. Demo Date</b>	

<b>2J. Historic Function</b>
01 Domestic

<b>2K. Historic Sub-Function</b>
01A Single Dwelling
0

<b>Present Function</b>
01 Domestic
01A Single Dwelling

<b>Q. Area(s) of Significance/Contexts</b>
030 Architecture
070 Community Planning and Development

<b>NR Eligibility</b>	Contributing to district
-----------------------	--------------------------

<b>Integrity</b>
Good to Fair

<b>Survey Report</b>
Dutchtown Survey

<b>Preparer</b>	<b>Survey Date</b>
Historic Preservation Services, LLC	2002 -- 2003

<b>2M. Resource Type</b>	Building
--------------------------	----------

<b>2N. Stories</b>	
Primary Structure	1
Secondary Structure	

<b>2O. Structural Systems</b>
UD Undetermined

<b>2P. Wall Materials</b>
30 Brick

<b>2Q. Other Materials</b>

<b>2R. Roof Shapes</b>
GB Gable: Side

<b>2S. Roof Materials</b>
99 Other: Composition Shingle

<b>2T. Roof Features</b>

<b>2U. Foundation Materials</b>
40 Stone

<b>2V. Porch Type</b>
CB Central Bay: Gable

<b>2W. Plan Code</b>
IR Irregular

<b>2Z. Sources</b>
Sanborn maps, plat maps, and building permits.

<b>D. Address / Location</b>		
3328	Virginia	Ave.
<b>E. City</b>	St. Louis, MO 63118	<b>B. County</b> 191 St. Louis

<b>2I. Owner's Name and Address (if Different)</b>

<b>A. Historic Name</b>	
<b>C. Other Name(s)</b>	

<b>N. Ownership</b>	Private	<input checked="" type="checkbox"/>	Local	<input type="checkbox"/>	Federal	<input type="checkbox"/>	State	<input type="checkbox"/>	Mix	<input type="checkbox"/>
---------------------	---------	-------------------------------------	-------	--------------------------	---------	--------------------------	-------	--------------------------	-----	--------------------------

<b>P. UTM X and Y Coordinates</b>	740601.817500401	4275326.12114178
-----------------------------------	------------------	------------------

<b>City Parcel Identification Number</b>	149800050	<b>Additional City Identification Number</b>	149800050
--	-----------	--	-----------

<b>2A. Architect / Builder / Designer / Engineer</b>
Sandere Bros. (1923)

<b>2B. Architectural Style</b>

<b>2C. Property Type</b>
22 Bungalow/Bungaloid

<b>2D. Construction Date</b>	1923
------------------------------	------

<b>2E. Alteration Dates</b>	#Name	<b>2F. Date Rebuilt</b>	
		<b>2G. Date Moved</b>	
		<b>2H. Demo Date</b>	

<b>2J. Historic Function</b>
01 Domestic

<b>2K. Historic Sub-Function</b>

<b>Present Function</b>
01 Domestic

<b>Q. Area(s) of Significance/Contexts</b>
030 Architecture
070 Community Planning and Development

<b>NR Eligibility</b>	Contributing to district
-----------------------	--------------------------

<b>Integrity</b>
Excellent

<b>Survey Report</b>
Dutchtown Survey

<b>Preparer</b>	<b>Survey Date</b>
Historic Preservation Services, LLC	2002 -- 2003

<b>2M. Resource Type</b>	Building
--------------------------	----------

<b>2N. Stories</b>	
Primary Structure	2
Secondary Structure	

<b>2O. Structural Systems</b>
LB Load Bearing Brick

<b>2P. Wall Materials</b>
30 Brick

<b>2Q. Other Materials</b>

<b>2R. Roof Shapes</b>
GB Gable

<b>2S. Roof Materials</b>
99 Other: Composition Shingle

<b>2T. Roof Features</b>

<b>2U. Foundation Materials</b>
40 Stone

<b>2V. Porch Type</b>
FU Full

<b>2W. Plan Code</b>
RC Rectangle

<b>2Z. Sources</b>
Sanborn maps, plat maps, and building permits.



<b>D. Address / Location</b>		
3329	Virginia	Ave.
<b>E. City</b>	St. Louis, MO 63118	<b>B. County</b> 191 St. Louis

<b>2I. Owner's Name and Address (if Different)</b>

<b>A. Historic Name</b>	
<b>C. Other Name(s)</b>	

<b>N. Ownership</b>	Private	<input checked="" type="checkbox"/>	Local	<input type="checkbox"/>	Federal	<input type="checkbox"/>	State	<input type="checkbox"/>	Mix	<input type="checkbox"/>
---------------------	---------	-------------------------------------	-------	--------------------------	---------	--------------------------	-------	--------------------------	-----	--------------------------

<b>P. UTM X and Y Coordinates</b>	740545.28895372	4275327.39119579
-----------------------------------	-----------------	------------------

<b>City Parcel Identification Number</b>	149700200	<b>Additional City Identification Number</b>	149700200
--	-----------	--	-----------

--

<b>2A. Architect / Builder / Designer / Engineer</b>

<b>2B. Architectural Style</b>

<b>2C. Property Type</b>
52 Two-Family Flat

<b>2D. Construction Date</b>	1921		
<b>2E. Alteration Dates</b>	#Name	<b>2F. Date Rebuilt</b>	
		<b>2G. Date Moved</b>	
		<b>2H. Demo Date</b>	

<b>2J. Historic Function</b>
01 Domestic

<b>2K. Historic Sub-Function</b>
01B Multiple Dwelling

<b>Present Function</b>
01 Domestic
01B Multiple Dwelling

<b>Q. Area(s) of Significance/Contexts</b>
030 Architecture
070 Community Planning and Development

<b>NR Eligibility</b>	Contributing to district
-----------------------	--------------------------

<b>Integrity</b>
Good to Fair

<b>Survey Report</b>
Dutchtown Survey

<b>Preparer</b>	<b>Survey Date</b>
Historic Preservation Services, LLC	2002 -- 2003

<b>2M. Resource Type</b>	Building
--------------------------	----------

<b>2N. Stories</b>	
Primary Structure	2
Secondary Structure	

<b>2O. Structural Systems</b>
UD Undetermined

<b>2P. Wall Materials</b>
30 Brick
99 Other: PermaStone

<b>2Q. Other Materials</b>

<b>2R. Roof Shapes</b>
FT Flat
PR Parapet

<b>2S. Roof Materials</b>
01 None Listed

<b>2T. Roof Features</b>

<b>2U. Foundation Materials</b>
40 Stone

<b>2V. Porch Type</b>
OH One-Half
BA Balcony

<b>2W. Plan Code</b>
LS L-Shape

<b>2Z. Sources</b>
Sanborn maps, plat maps, and building permits.





<b>D. Address / Location</b>		
3330	Virginia	Ave.
<b>E. City</b>	St. Louis, MO 63118	<b>B. County</b> 191 St. Louis

<b>2I. Owner's Name and Address (if Different)</b>

<b>A. Historic Name</b>	
<b>C. Other Name(s)</b>	

<b>N. Ownership</b>	Private	<input checked="" type="checkbox"/>	Local	<input type="checkbox"/>	Federal	<input type="checkbox"/>	State	<input type="checkbox"/>	Mix	<input type="checkbox"/>
---------------------	---------	-------------------------------------	-------	--------------------------	---------	--------------------------	-------	--------------------------	-----	--------------------------

<b>P. UTM X and Y Coordinates</b>	740599.980755443	4275313.04144691
-----------------------------------	------------------	------------------

<b>City Parcel Identification Number</b>	149800040	<b>Additional City Identification Number</b>	149800040
--	-----------	--	-----------

<b>2A. Architect / Builder / Designer / Engineer</b>
C. Matthison (1915)

<b>2B. Architectural Style</b>

<b>2C. Property Type</b>
53 4-Family Flat

<b>2D. Construction Date</b>	1915		
<b>2E. Alteration Dates</b>	#Name	<b>2F. Date Rebuilt</b>	
		<b>2G. Date Moved</b>	
		<b>2H. Demo Date</b>	

<b>2J. Historic Function</b>
01 Domestic

<b>2K. Historic Sub-Function</b>
01B Multiple Dwelling

<b>Present Function</b>
01 Domestic
01B Multiple Dwelling

<b>Q. Area(s) of Significance/Contexts</b>
030 Architecture
070 Community Planning and Development

<b>NR Eligibility</b>	Contributing to district
-----------------------	--------------------------

<b>Integrity</b>
Excellent

<b>Survey Report</b>
Dutchtown Survey

<b>Preparer</b>	<b>Survey Date</b>
Historic Preservation Services, LLC	2002 -- 2003

<b>2M. Resource Type</b>	Building
--------------------------	----------

<b>2N. Stories</b>	
Primary Structure	2
Secondary Structure	

<b>2O. Structural Systems</b>
LB Load Bearing Brick

<b>2P. Wall Materials</b>
30 Brick

<b>2Q. Other Materials</b>

<b>2R. Roof Shapes</b>
FT Flat
PR Parapet

<b>2S. Roof Materials</b>
01 None Listed

<b>2T. Roof Features</b>

<b>2U. Foundation Materials</b>
40 Stone

<b>2V. Porch Type</b>
R1 Recessed-1 Story

<b>2W. Plan Code</b>
RC Rectangle

<b>2Z. Sources</b>
Sanborn maps, plat maps, and building permits.





<b>D. Address / Location</b>		
3333	Virginia	Ave.
<b>E. City</b>	St. Louis, MO 63118	<b>B. County</b> 191 St. Louis

<b>2I. Owner's Name and Address (if Different)</b>

<b>A. Historic Name</b>	
<b>C. Other Name(s)</b>	

<b>N. Ownership</b>	Private	<input checked="" type="checkbox"/>	Local	<input type="checkbox"/>	Federal	<input type="checkbox"/>	State	<input type="checkbox"/>	Mix	<input type="checkbox"/>
---------------------	---------	-------------------------------------	-------	--------------------------	---------	--------------------------	-------	--------------------------	-----	--------------------------

<b>P. UTM X and Y Coordinates</b>	740544.178624752	4275318.94856525
-----------------------------------	------------------	------------------

<b>City Parcel Identification Number</b>	149700210	<b>Additional City Identification Number</b>	149700210
--	-----------	--	-----------

<b>2A. Architect / Builder / Designer / Engineer</b>
Chas. Schultz (1911)

<b>2B. Architectural Style</b>

<b>2C. Property Type</b>
52 Two-Family Flat

<b>2D. Construction Date</b>	1911		
<b>2E. Alteration Dates</b>	#Name	<b>2F. Date Rebuilt</b>	
		<b>2G. Date Moved</b>	
		<b>2H. Demo Date</b>	

<b>2J. Historic Function</b>
01 Domestic

<b>2K. Historic Sub-Function</b>
01B Multiple Dwelling

<b>Present Function</b>
01 Domestic
01B Multiple Dwelling

<b>Q. Area(s) of Significance/Contexts</b>
030 Architecture
070 Community Planning and Development

<b>NR Eligibility</b>	Contributing to district
-----------------------	--------------------------

<b>Integrity</b>
Good to Fair

<b>Survey Report</b>
Dutchtown Survey

<b>Preparer</b>	<b>Survey Date</b>
Historic Preservation Services, LLC	2002 -- 2003

<b>2M. Resource Type</b>	Building
--------------------------	----------

<b>2N. Stories</b>	
Primary Structure	2
Secondary Structure	

<b>2O. Structural Systems</b>
UD Undetermined

<b>2P. Wall Materials</b>
30 Brick

<b>2Q. Other Materials</b>

<b>2R. Roof Shapes</b>
FT Flat
PR Parapet

<b>2S. Roof Materials</b>
01 None Listed

<b>2T. Roof Features</b>

<b>2U. Foundation Materials</b>
40 Stone

<b>2V. Porch Type</b>
OH One-Half
AW Awning

<b>2W. Plan Code</b>
RC Rectangle

<b>2Z. Sources</b>
Sanborn maps, plat maps, and building permits.





<b>D. Address / Location</b>		
3335	Virginia	Ave.
<b>E. City</b>	St. Louis, MO 63118	<b>B. County</b> 191 St. Louis

<b>2I. Owner's Name and Address (if Different)</b>

<b>A. Historic Name</b>	
<b>C. Other Name(s)</b>	

<b>N. Ownership</b>	Private	<input checked="" type="checkbox"/>	Local	<input type="checkbox"/>	Federal	<input type="checkbox"/>	State	<input type="checkbox"/>	Mix	<input type="checkbox"/>
---------------------	---------	-------------------------------------	-------	--------------------------	---------	--------------------------	-------	--------------------------	-----	--------------------------

<b>P. UTM X and Y Coordinates</b>	740543.157752373	4275311.41393759
-----------------------------------	------------------	------------------

<b>City Parcel Identification Number</b>	149700220	<b>Additional City Identification Number</b>	149700220
--	-----------	--	-----------

<b>2A. Architect / Builder / Designer / Engineer</b>
Chas. Schultz (1911)

<b>2B. Architectural Style</b>

<b>2C. Property Type</b>
52 Two-Family Flat

<b>2D. Construction Date</b>	1911		
<b>2E. Alteration Dates</b>	#Name	<b>2F. Date Rebuilt</b>	
		<b>2G. Date Moved</b>	
		<b>2H. Demo Date</b>	

<b>2J. Historic Function</b>
01 Domestic

<b>2K. Historic Sub-Function</b>
01B Multiple Dwelling

<b>Present Function</b>
01 Domestic
01B Multiple Dwelling

<b>Q. Area(s) of Significance/Contexts</b>
030 Architecture
070 Community Planning and Development

<b>NR Eligibility</b>	Contributing to district
-----------------------	--------------------------

<b>Integrity</b>
Good to Fair

<b>Survey Report</b>
Dutchtown Survey

<b>Preparer</b>	<b>Survey Date</b>
Historic Preservation Services, LLC	2002 -- 2003

<b>2M. Resource Type</b>	Building
--------------------------	----------

<b>2N. Stories</b>	
Primary Structure	2
Secondary Structure	

<b>2O. Structural Systems</b>
UD Undetermined

<b>2P. Wall Materials</b>
30 Brick

<b>2Q. Other Materials</b>

<b>2R. Roof Shapes</b>
FT Flat
PR Parapet

<b>2S. Roof Materials</b>
01 None Listed

<b>2T. Roof Features</b>

<b>2U. Foundation Materials</b>
40 Stone

<b>2V. Porch Type</b>
OH One-Half
AW Awning

<b>2W. Plan Code</b>
RC Rectangle

<b>2Z. Sources</b>
Sanborn maps, plat maps, and building permits.



<b>D. Address / Location</b>		
3336	Virginia	Ave.
<b>E. City</b>	St. Louis, MO 63118	<b>B. County</b> 191 St. Louis

<b>2I. Owner's Name and Address (if Different)</b>

<b>A. Historic Name</b>	
<b>C. Other Name(s)</b>	

<b>N. Ownership</b>	Private	<input checked="" type="checkbox"/>	Local	<input type="checkbox"/>	Federal	<input type="checkbox"/>	State	<input type="checkbox"/>	Mix	<input type="checkbox"/>
---------------------	---------	-------------------------------------	-------	--------------------------	---------	--------------------------	-------	--------------------------	-----	--------------------------

<b>P. UTM X and Y Coordinates</b>	740598.421071778	4275300.8136615
-----------------------------------	------------------	-----------------

<b>City Parcel Identification Number</b>	149800030	<b>Additional City Identification Number</b>	149800030
--	-----------	--	-----------

--

<b>2A. Architect / Builder / Designer / Engineer</b>
F. J. Fendler (1914)

<b>2B. Architectural Style</b>

<b>2C. Property Type</b>
52 2-Family Flat

<b>2D. Construction Date</b>	1914		
<b>2E. Alteration Dates</b>	#Name	<b>2F. Date Rebuilt</b>	
		<b>2G. Date Moved</b>	
		<b>2H. Demo Date</b>	

<b>2J. Historic Function</b>
01 Domestic

<b>2K. Historic Sub-Function</b>
01B Multiple Dwelling

<b>Present Function</b>
01 Domestic
01B Multiple Dwelling

<b>Q. Area(s) of Significance/Contexts</b>
030 Architecture
070 Community Planning and Development

<b>NR Eligibility</b>	Contributing to district
-----------------------	--------------------------

<b>Integrity</b>
Excellent

<b>Survey Report</b>
Dutchtown Survey

<b>Preparer</b>	<b>Survey Date</b>
Historic Preservation Services, LLC	2002 -- 2003

<b>2M. Resource Type</b>	Building
--------------------------	----------

<b>2N. Stories</b>	
Primary Structure	2
Secondary Structure	

<b>2O. Structural Systems</b>
LB Load Bearing Brick

<b>2P. Wall Materials</b>
30 Brick

<b>2Q. Other Materials</b>

<b>2R. Roof Shapes</b>
FT Flat
PR Parapet

<b>2S. Roof Materials</b>
01 None Listed

<b>2T. Roof Features</b>

<b>2U. Foundation Materials</b>
40 Stone

<b>2V. Porch Type</b>
OB Other Bay

<b>2W. Plan Code</b>
RC Rectangle

<b>2Z. Sources</b>
Sanborn maps, plat maps, and building permits.







<b>D. Address / Location</b>		
3338	Virginia	Ave.
<b>E. City</b>	St. Louis, MO 63118	<b>B. County</b> 191 St. Louis

<b>2I. Owner's Name and Address (if Different)</b>

<b>A. Historic Name</b>	
<b>C. Other Name(s)</b>	

<b>N. Ownership</b>	Private	<input checked="" type="checkbox"/>	Local	<input type="checkbox"/>	Federal	<input type="checkbox"/>	State	<input type="checkbox"/>	Mix	<input type="checkbox"/>
---------------------	---------	-------------------------------------	-------	--------------------------	---------	--------------------------	-------	--------------------------	-----	--------------------------

<b>P. UTM X and Y Coordinates</b>	740597.053078427	4275290.80158182
-----------------------------------	------------------	------------------

<b>City Parcel Identification Number</b>	149800020	<b>Additional City Identification Number</b>	149800020
--	-----------	--	-----------

<b>2A. Architect / Builder / Designer / Engineer</b>
F. J. Fendler Building Co. (1914)

<b>2B. Architectural Style</b>

<b>2C. Property Type</b>
52 2-Family Flat

<b>2D. Construction Date</b>	1914		
<b>2E. Alteration Dates</b>	#Name	<b>2F. Date Rebuilt</b>	
		<b>2G. Date Moved</b>	
		<b>2H. Demo Date</b>	

<b>2J. Historic Function</b>
01 Domestic

<b>2K. Historic Sub-Function</b>
01B Multiple Dwelling

<b>Present Function</b>
01 Domestic
01B Multiple Dwelling

<b>Q. Area(s) of Significance/Contexts</b>
030 Architecture
070 Community Planning and Development

<b>NR Eligibility</b>	Contributing to district
-----------------------	--------------------------

<b>Integrity</b>
Excellent

<b>Survey Report</b>
Dutchtown Survey

<b>Preparer</b>	<b>Survey Date</b>
Historic Preservation Services, LLC	2002 -- 2003

<b>2M. Resource Type</b>	Building
--------------------------	----------

<b>2N. Stories</b>	
Primary Structure	2
Secondary Structure	

<b>2O. Structural Systems</b>
LB Load Bearing Brick

<b>2P. Wall Materials</b>
30 Brick

<b>2Q. Other Materials</b>

<b>2R. Roof Shapes</b>
FT Flat
PR Parapet

<b>2S. Roof Materials</b>
01 None Listed

<b>2T. Roof Features</b>

<b>2U. Foundation Materials</b>
40 Stone

<b>2V. Porch Type</b>
ST Stoop

<b>2W. Plan Code</b>
RC Rectangle

<b>2Z. Sources</b>
Sanborn maps, plat maps, and building permits.



<b>D. Address / Location</b>		
3339	Virginia	Ave.
<b>E. City</b>	St. Louis, MO 63118	<b>B. County</b> 191 St. Louis

<b>2I. Owner's Name and Address (if Different)</b>

<b>A. Historic Name</b>	
<b>C. Other Name(s)</b>	

<b>N. Ownership</b>	Private	<input checked="" type="checkbox"/>	Local	<input type="checkbox"/>	Federal	<input type="checkbox"/>	State	<input type="checkbox"/>	Mix	<input type="checkbox"/>
---------------------	---------	-------------------------------------	-------	--------------------------	---------	--------------------------	-------	--------------------------	-----	--------------------------

<b>P. UTM X and Y Coordinates</b>	740542.130368615	4275304.00202206
-----------------------------------	------------------	------------------

<b>City Parcel Identification Number</b>	149700230	<b>Additional City Identification Number</b>	149700230
--	-----------	--	-----------

<b>2A. Architect / Builder / Designer / Engineer</b>
Chas. Schultz (1911)

<b>2B. Architectural Style</b>

<b>2C. Property Type</b>
52 Two-Family Flat

<b>2D. Construction Date</b>	1911		
<b>2E. Alteration Dates</b>	#Name	<b>2F. Date Rebuilt</b>	
		<b>2G. Date Moved</b>	
		<b>2H. Demo Date</b>	

<b>2J. Historic Function</b>
01 Domestic

<b>2K. Historic Sub-Function</b>
01B Multiple Dwelling

<b>Present Function</b>
01 Domestic
01B Multiple Dwelling

<b>Q. Area(s) of Significance/Contexts</b>
030 Architecture
070 Community Planning and Development

<b>NR Eligibility</b>	Contributing to district
-----------------------	--------------------------

<b>Integrity</b>
Good to Fair

<b>Survey Report</b>
Dutchtown Survey

<b>Preparer</b>	<b>Survey Date</b>
Historic Preservation Services, LLC	2002 -- 2003

<b>2M. Resource Type</b>	Building
--------------------------	----------

<b>2N. Stories</b>	
Primary Structure	2
Secondary Structure	

<b>2O. Structural Systems</b>
UD Undetermined

<b>2P. Wall Materials</b>
30 Brick

<b>2Q. Other Materials</b>

<b>2R. Roof Shapes</b>
FT Flat
PR Parapet

<b>2S. Roof Materials</b>
01 None Listed

<b>2T. Roof Features</b>

<b>2U. Foundation Materials</b>
40 Stone

<b>2V. Porch Type</b>
OH One-Half
AW Awning

<b>2W. Plan Code</b>
RC Rectangle

<b>2Z. Sources</b>
Sanborn maps, plat maps, and building permits.



<b>D. Address / Location</b>		
3340	Virginia	Ave.
<b>E. City</b>	St. Louis, MO 63118	<b>B. County</b> 191 St. Louis

<b>2I. Owner's Name and Address (if Different)</b>

<b>A. Historic Name</b>	
<b>C. Other Name(s)</b>	

<b>N. Ownership</b>	Private		Local		Federal		State		Mix	
---------------------	---------	--	-------	--	---------	--	-------	--	-----	--

<b>P. UTM X and Y Coordinates</b>		
-----------------------------------	--	--

<b>City Parcel Identification Number</b>		<b>Additional City Identification Number</b>	
--	--	--	--

--

<b>2A. Architect / Builder / Designer / Engineer</b>

<b>2B. Architectural Style</b>

<b>2C. Property Type</b>

<b>2D. Construction Date</b>			
<b>2E. Alteration Dates</b>	#Name	<b>2F. Date Rebuilt</b>	
		<b>2G. Date Moved</b>	
		<b>2H. Demo Date</b>	

<b>2J. Historic Function</b>

<b>2K. Historic Sub-Function</b>

<b>Present Function</b>

<b>Q. Area(s) of Significance/Contexts</b>

<b>NR Eligibility</b>	
-----------------------	--

<b>Integrity</b>

<b>Survey Report</b>

<b>Preparer</b>	<b>Survey Date</b>

<b>2M. Resource Type</b>	
--------------------------	--

<b>2N. Stories</b>	
Primary Structure	
Secondary Structure	

<b>2O. Structural Systems</b>

<b>2P. Wall Materials</b>

<b>2Q. Other Materials</b>

<b>2R. Roof Shapes</b>

<b>2S. Roof Materials</b>

<b>2T. Roof Features</b>

<b>2U. Foundation Materials</b>

<b>2V. Porch Type</b>

<b>2W. Plan Code</b>

<b>2Z. Sources</b>





3340

3  
3  
4  
2

<b>D. Address / Location</b>		
3341	Virginia	Ave.
<b>E. City</b>	St. Louis, MO 63118	<b>B. County</b> 191 St. Louis

<b>2I. Owner's Name and Address (if Different)</b>

<b>A. Historic Name</b>	
<b>C. Other Name(s)</b>	

<b>N. Ownership</b>	Private	<input checked="" type="checkbox"/>	Local	<input type="checkbox"/>	Federal	<input type="checkbox"/>	State	<input type="checkbox"/>	Mix	<input type="checkbox"/>
---------------------	---------	-------------------------------------	-------	--------------------------	---------	--------------------------	-------	--------------------------	-----	--------------------------

<b>P. UTM X and Y Coordinates</b>	740540.837729579	4275295.7609851
-----------------------------------	------------------	-----------------

<b>City Parcel Identification Number</b>	149700240	<b>Additional City Identification Number</b>	149700240
--	-----------	--	-----------

<b>2A. Architect / Builder / Designer / Engineer</b>
Chas. Schultz (1911)

<b>2B. Architectural Style</b>

<b>2C. Property Type</b>
52 Two-Family Flat

<b>2D. Construction Date</b>	1911		
<b>2E. Alteration Dates</b>	#Name	<b>2F. Date Rebuilt</b>	
		<b>2G. Date Moved</b>	
		<b>2H. Demo Date</b>	

<b>2J. Historic Function</b>
01 Domestic

<b>2K. Historic Sub-Function</b>
01B Multiple Dwelling

<b>Present Function</b>
01 Domestic
01B Multiple Dwelling

<b>Q. Area(s) of Significance/Contexts</b>
030 Architecture
070 Community Planning and Development

<b>NR Eligibility</b>	Contributing to district
-----------------------	--------------------------

<b>Integrity</b>
Excellent

<b>Survey Report</b>
Dutchtown Survey

<b>Preparer</b>	<b>Survey Date</b>
Historic Preservation Services, LLC	2002 -- 2003

<b>2M. Resource Type</b>	Building
--------------------------	----------

<b>2N. Stories</b>	
Primary Structure	2
Secondary Structure	

<b>2O. Structural Systems</b>
UD Undetermined

<b>2P. Wall Materials</b>
30 Brick

<b>2Q. Other Materials</b>

<b>2R. Roof Shapes</b>
FT Flat
PR Parapet

<b>2S. Roof Materials</b>
01 None Listed
99 Other: Composition Shingle

<b>2T. Roof Features</b>

<b>2U. Foundation Materials</b>
40 Stone

<b>2V. Porch Type</b>
OH One-Half

<b>2W. Plan Code</b>
RC Rectangle

<b>2Z. Sources</b>
Sanborn maps, plat maps, and building permits.



<b>D. Address / Location</b>		
3342	Virginia	Ave.
<b>E. City</b>	St. Louis, MO 63118	<b>B. County</b> 191 St. Louis

<b>2I. Owner's Name and Address (if Different)</b>

<b>A. Historic Name</b>	
<b>C. Other Name(s)</b>	

<b>N. Ownership</b>	Private	<input checked="" type="checkbox"/>	Local	<input type="checkbox"/>	Federal	<input type="checkbox"/>	State	<input type="checkbox"/>	Mix	<input type="checkbox"/>
---------------------	---------	-------------------------------------	-------	--------------------------	---------	--------------------------	-------	--------------------------	-----	--------------------------

<b>P. UTM X and Y Coordinates</b>	740595.383069131	4275278.46270752
-----------------------------------	------------------	------------------

<b>City Parcel Identification Number</b>	149800010	<b>Additional City Identification Number</b>	149800010
--	-----------	--	-----------

<b>2A. Architect / Builder / Designer / Engineer</b>
F. J. Fendler Bldg. Co. (1913)

<b>2B. Architectural Style</b>

<b>2C. Property Type</b>
53 4-Family Flat

<b>2D. Construction Date</b>	1913		
<b>2E. Alteration Dates</b>	#Name	<b>2F. Date Rebuilt</b>	
		<b>2G. Date Moved</b>	
		<b>2H. Demo Date</b>	

<b>2J. Historic Function</b>
01 Domestic

<b>2K. Historic Sub-Function</b>
01B Multiple Dwelling

<b>Present Function</b>
01 Domestic
01B Multiple Dwelling

<b>Q. Area(s) of Significance/Contexts</b>
030 Architecture
070 Community Planning and Development

<b>NR Eligibility</b>	Contributing to district
-----------------------	--------------------------

<b>Integrity</b>
Good to Fair

<b>Survey Report</b>
Dutchtown Survey

<b>Preparer</b>	<b>Survey Date</b>
Historic Preservation Services, LLC	2002 -- 2003

<b>2M. Resource Type</b>	Building
--------------------------	----------

<b>2N. Stories</b>	
Primary Structure	2
Secondary Structure	

<b>2O. Structural Systems</b>
LB Load Bearing Brick

<b>2P. Wall Materials</b>
30 Brick

<b>2Q. Other Materials</b>

<b>2R. Roof Shapes</b>
FT Flat
PR Parapet

<b>2S. Roof Materials</b>
01 None Listed

<b>2T. Roof Features</b>

<b>2U. Foundation Materials</b>
40 Stone

<b>2V. Porch Type</b>
OB Other Bay

<b>2W. Plan Code</b>
RC Rectangle

<b>2Z. Sources</b>
Sanborn maps, plat maps, and building permits.







<b>D. Address / Location</b>		
3343-45	Virginia	Ave.
<b>E. City</b>	St. Louis, MO 63118	<b>B. County</b> 191 St. Louis

<b>2I. Owner's Name and Address (if Different)</b>

<b>A. Historic Name</b>	
<b>C. Other Name(s)</b>	

<b>N. Ownership</b>	Private	<input checked="" type="checkbox"/>	Local	<input type="checkbox"/>	Federal	<input type="checkbox"/>	State	<input type="checkbox"/>	Mix	<input type="checkbox"/>
---------------------	---------	-------------------------------------	-------	--------------------------	---------	--------------------------	-------	--------------------------	-----	--------------------------

<b>P. UTM X and Y Coordinates</b>	740539.678100584	4275285.15873693
-----------------------------------	------------------	------------------

<b>City Parcel Identification Number</b>	149700250	<b>Additional City Identification Number</b>	149700250
--	-----------	--	-----------

<b>2A. Architect / Builder / Designer / Engineer</b>
Chas. Schultz (1911)

<b>2B. Architectural Style</b>

<b>2C. Property Type</b>
53 Four-Family Flat

<b>2D. Construction Date</b>	1911		
<b>2E. Alteration Dates</b>	#Name	<b>2F. Date Rebuilt</b>	
		<b>2G. Date Moved</b>	
		<b>2H. Demo Date</b>	

<b>2J. Historic Function</b>
01 Domestic

<b>2K. Historic Sub-Function</b>
01B Multiple Dwelling

<b>Present Function</b>
01 Domestic
01B Multiple Dwelling

<b>Q. Area(s) of Significance/Contexts</b>
030 Architecture
070 Community Planning and Development

<b>NR Eligibility</b>	Contributing to district
-----------------------	--------------------------

<b>Integrity</b>
Excellent

<b>Survey Report</b>
Dutchtown Survey

<b>Preparer</b>	<b>Survey Date</b>
Historic Preservation Services, LLC	2002 -- 2003

<b>2M. Resource Type</b>	Building
--------------------------	----------

<b>2N. Stories</b>	
Primary Structure	2
Secondary Structure	

<b>2O. Structural Systems</b>
UD Undetermined

<b>2P. Wall Materials</b>
30 Brick

<b>2Q. Other Materials</b>

<b>2R. Roof Shapes</b>
FT Flat
PR Parapet

<b>2S. Roof Materials</b>
01 None Listed
99 Other: Composition Shingle

<b>2T. Roof Features</b>

<b>2U. Foundation Materials</b>
40 Stone

<b>2V. Porch Type</b>
ST Stoop

<b>2W. Plan Code</b>
SQ Square

<b>2Z. Sources</b>
Sanborn maps, plat maps, and building permits.





Missouri Historic Resources Survey  
Page 1

Reference Number  
SLC-AS-034-099

<b>D. Address / Location</b>		
3410	Virginia	Ave.
<b>E. City</b>	St. Louis, MO 63118	<b>B. County</b> 191 St. Louis

<b>2I. Owner's Name and Address (if Different)</b>

<b>A. Historic Name</b>	
<b>C. Other Name(s)</b>	

<b>N. Ownership</b>	Private	<input checked="" type="checkbox"/>	Local	<input type="checkbox"/>	Federal	<input type="checkbox"/>	State	<input type="checkbox"/>	Mix	<input type="checkbox"/>
---------------------	---------	-------------------------------------	-------	--------------------------	---------	--------------------------	-------	--------------------------	-----	--------------------------

<b>P. UTM X and Y Coordinates</b>	740571.703974086	4275195.47808419
-----------------------------------	------------------	------------------

<b>City Parcel Identification Number</b>	158400100	<b>Additional City Identification Number</b>	158400100
--	-----------	--	-----------

<b>2A. Architect / Builder / Designer / Engineer</b>

<b>2B. Architectural Style</b>
Unknown

<b>2C. Property Type</b>

<b>2D. Construction Date</b>	c.	1907
------------------------------	----	------

<b>2E. Alteration Dates</b>	#Name	<b>2F. Date Rebuilt</b>		
		<b>2G. Date Moved</b>		
		<b>2H. Demo Date</b>		

<b>2J. Historic Function</b>
18 Unknown

<b>2K. Historic Sub-Function</b>

<b>Present Function</b>
18 Unknown

<b>Q. Area(s) of Significance/Contexts</b>
030 Architecture
070 Community Planning and Development

<b>NR Eligibility</b>	Contributing to district
-----------------------	--------------------------

<b>Integrity</b>
Excellent

<b>Survey Report</b>
Dutchtown Survey

<b>Preparer</b>	<b>Survey Date</b>
Historic Preservation Services, LLC	2002 -- 2003

<b>2M. Resource Type</b>	Building
--------------------------	----------

<b>2N. Stories</b>	
Primary Structure	
Secondary Structure	

<b>2O. Structural Systems</b>
UD Undetermined

<b>2P. Wall Materials</b>
01 None Listed

<b>2Q. Other Materials</b>

<b>2R. Roof Shapes</b>
01 None Listed

<b>2S. Roof Materials</b>
01 None Listed

<b>2T. Roof Features</b>

<b>2U. Foundation Materials</b>
01 None Listed

<b>2V. Porch Type</b>
01 None Listed

<b>2W. Plan Code</b>
01 None Listed

<b>2Z. Sources</b>
Sanborn maps, plat maps, and building permits.

<b>D. Address / Location</b>		
3415	Virginia	Ave.
<b>E. City</b>	St. Louis, MO 63118	<b>B. County</b> 191 St. Louis

<b>2I. Owner's Name and Address (if Different)</b>

<b>A. Historic Name</b>	
<b>C. Other Name(s)</b>	

<b>N. Ownership</b>	Private	<input checked="" type="checkbox"/>	Local	<input type="checkbox"/>	Federal	<input type="checkbox"/>	State	<input type="checkbox"/>	Mix	<input type="checkbox"/>
---------------------	---------	-------------------------------------	-------	--------------------------	---------	--------------------------	-------	--------------------------	-----	--------------------------

<b>P. UTM X and Y Coordinates</b>	740524.91290781	4275170.17150221
-----------------------------------	-----------------	------------------

<b>City Parcel Identification Number</b>	158500190	<b>Additional City Identification Number</b>	158500190
--	-----------	--	-----------

<b>2A. Architect / Builder / Designer / Engineer</b>

<b>2B. Architectural Style</b>

<b>2C. Property Type</b>
51 Duplex

<b>2D. Construction Date</b>	c.	1908
<b>2E. Alteration Dates</b>	#Name	<b>2F. Date Rebuilt</b>
		<b>2G. Date Moved</b>
		<b>2H. Demo Date</b>

<b>2J. Historic Function</b>
01 Domestic

<b>2K. Historic Sub-Function</b>
01B Multiple Dwelling

<b>Present Function</b>
01 Domestic
01B Multiple Dwelling

<b>Q. Area(s) of Significance/Contexts</b>
030 Architecture
070 Community Planning and Development

<b>NR Eligibility</b>	Contributing to district
-----------------------	--------------------------

<b>Integrity</b>
Excellent

<b>Survey Report</b>
Dutchtown Survey

<b>Preparer</b>	<b>Survey Date</b>
Historic Preservation Services, LLC	2002 -- 2003

<b>2M. Resource Type</b>	Building
--------------------------	----------

<b>2N. Stories</b>	
Primary Structure	2
Secondary Structure	

<b>2O. Structural Systems</b>
UD Undetermined

<b>2P. Wall Materials</b>
30 Brick

<b>2Q. Other Materials</b>

<b>2R. Roof Shapes</b>
FT Flat
PR Parapet

<b>2S. Roof Materials</b>
01 None Listed

<b>2T. Roof Features</b>

<b>2U. Foundation Materials</b>
40 Stone

<b>2V. Porch Type</b>
FU Full: Gabled

<b>2W. Plan Code</b>
RC Rectangle

<b>2Z. Sources</b>
Sanborn maps, plat maps, and building permits.







<b>D. Address / Location</b>		
3416	Virginia	Ave.
<b>E. City</b>	St. Louis, MO 63118	<b>B. County</b> 191 St. Louis

<b>2I. Owner's Name and Address (if Different)</b>

<b>A. Historic Name</b>	
<b>C. Other Name(s)</b>	

<b>N. Ownership</b>	Private	<input checked="" type="checkbox"/>	Local	<input type="checkbox"/>	Federal	<input type="checkbox"/>	State	<input type="checkbox"/>	Mix	<input type="checkbox"/>
---------------------	---------	-------------------------------------	-------	--------------------------	---------	--------------------------	-------	--------------------------	-----	--------------------------

<b>P. UTM X and Y Coordinates</b>	740581.425995592	4275164.22999275
-----------------------------------	------------------	------------------

<b>City Parcel Identification Number</b>	158400090	<b>Additional City Identification Number</b>	158400090
--	-----------	--	-----------

<b>2A. Architect / Builder / Designer / Engineer</b>
R. Mederacke (1922)

<b>2B. Architectural Style</b>
65 Bungalow/Craftsman

<b>2C. Property Type</b>
22 Bungalow/Bungalowoid

<b>2D. Construction Date</b>	1922		
<b>2E. Alteration Dates</b>	#Name	<b>2F. Date Rebuilt</b>	
		<b>2G. Date Moved</b>	
		<b>2H. Demo Date</b>	

<b>2J. Historic Function</b>
01 Domestic

<b>2K. Historic Sub-Function</b>
01A Single Dwelling

<b>Present Function</b>
01 Domestic
01A Single Dwelling

<b>Q. Area(s) of Significance/Contexts</b>
030 Architecture
070 Community Planning and Development

<b>NR Eligibility</b>	Contributing to district
-----------------------	--------------------------

<b>Integrity</b>
Excellent

<b>Survey Report</b>
Dutchtown Survey

<b>Preparer</b>	<b>Survey Date</b>
Historic Preservation Services, LLC	2002 -- 2003

<b>2M. Resource Type</b>	Building
--------------------------	----------

<b>2N. Stories</b>	
Primary Structure	1½
Secondary Structure	

<b>2O. Structural Systems</b>
UD Undetermined

<b>2P. Wall Materials</b>
30 Brick

<b>2Q. Other Materials</b>

<b>2R. Roof Shapes</b>
GB Gable: Side

<b>2S. Roof Materials</b>
99 Other: Composition Shingle

<b>2T. Roof Features</b>
DR Dormer: Gable

<b>2U. Foundation Materials</b>
40 Stone

<b>2V. Porch Type</b>
FU Full

<b>2W. Plan Code</b>
SQ Square

<b>2Z. Sources</b>
Sanborn maps, plat maps, and building permits.

<b>D. Address / Location</b>		
3417	Virginia	Ave.
<b>E. City</b>	St. Louis, MO 63118	<b>B. County</b> 191 St. Louis

<b>2I. Owner's Name and Address (if Different)</b>

<b>A. Historic Name</b>	
<b>C. Other Name(s)</b>	

<b>N. Ownership</b>	Private	<input checked="" type="checkbox"/>	Local	<input type="checkbox"/>	Federal	<input type="checkbox"/>	State	<input type="checkbox"/>	Mix	<input type="checkbox"/>
---------------------	---------	-------------------------------------	-------	--------------------------	---------	--------------------------	-------	--------------------------	-----	--------------------------

<b>P. UTM X and Y Coordinates</b>	740523.332173688	4275158.67730877
-----------------------------------	------------------	------------------

<b>City Parcel Identification Number</b>	158500200	<b>Additional City Identification Number</b>	158500200
--	-----------	--	-----------

<b>2A. Architect / Builder / Designer / Engineer</b>
C. G. Fischer (1922)

<b>2B. Architectural Style</b>

<b>2C. Property Type</b>
52 Two-Family Flat

<b>2D. Construction Date</b>	c.	1908
<b>2E. Alteration Dates</b>	#Name	<b>2F. Date Rebuilt</b>
		<b>2G. Date Moved</b>
		<b>2H. Demo Date</b>

<b>2J. Historic Function</b>
01 Domestic

<b>2K. Historic Sub-Function</b>
01B Multiple Dwelling

<b>Present Function</b>
01 Domestic
01B Multiple Dwelling

<b>Q. Area(s) of Significance/Contexts</b>
030 Architecture
070 Community Planning and Development

<b>NR Eligibility</b>	Contributing to district
-----------------------	--------------------------

<b>Integrity</b>
Excellent

<b>Survey Report</b>
Dutchtown Survey

<b>Preparer</b>	<b>Survey Date</b>
Historic Preservation Services, LLC	2002 -- 2003

<b>2M. Resource Type</b>	Building
--------------------------	----------

<b>2N. Stories</b>	
Primary Structure	2
Secondary Structure	

<b>2O. Structural Systems</b>
UD Undetermined

<b>2P. Wall Materials</b>
30 Brick

<b>2Q. Other Materials</b>

<b>2R. Roof Shapes</b>
FT Flat
PR Parapet

<b>2S. Roof Materials</b>
01 None Listed

<b>2T. Roof Features</b>

<b>2U. Foundation Materials</b>
40 Stone

<b>2V. Porch Type</b>
OH One-Half

<b>2W. Plan Code</b>
RC Rectangle

<b>2Z. Sources</b>
Sanborn maps, plat maps, and building permits.





<b>D. Address / Location</b>		
3420	Virginia	Ave.
<b>E. City</b>	St. Louis, MO 63118	<b>B. County</b> 191 St. Louis

<b>2I. Owner's Name and Address (if Different)</b>

<b>A. Historic Name</b>	
<b>C. Other Name(s)</b>	

<b>N. Ownership</b>	Private	<input checked="" type="checkbox"/>	Local	<input type="checkbox"/>	Federal	<input type="checkbox"/>	State	<input type="checkbox"/>	Mix	<input type="checkbox"/>
---------------------	---------	-------------------------------------	-------	--------------------------	---------	--------------------------	-------	--------------------------	-----	--------------------------

<b>P. UTM X and Y Coordinates</b>	740579.46771973	4275150.15705517
-----------------------------------	-----------------	------------------

<b>City Parcel Identification Number</b>	158400080	<b>Additional City Identification Number</b>	158400080
--	-----------	--	-----------

<b>2A. Architect / Builder / Designer / Engineer</b>
W. Depenhardt (1922)

<b>2B. Architectural Style</b>

<b>2C. Property Type</b>
53 Four-Family Flat

<b>2D. Construction Date</b>	1922		
<b>2E. Alteration Dates</b>	#Name	<b>2F. Date Rebuilt</b>	
		<b>2G. Date Moved</b>	
		<b>2H. Demo Date</b>	

<b>2J. Historic Function</b>
01 Domestic

<b>2K. Historic Sub-Function</b>
01B Multiple Dwelling

<b>Present Function</b>
18 Unknown

<b>Q. Area(s) of Significance/Contexts</b>
030 Architecture
070 Community Planning and Development

<b>NR Eligibility</b>	Contributing to district
-----------------------	--------------------------

<b>Integrity</b>
Good to Fair

<b>Survey Report</b>
Dutchtown Survey

<b>Preparer</b>	<b>Survey Date</b>
Historic Preservation Services, LLC	2002 -- 2003

<b>2M. Resource Type</b>	Building
--------------------------	----------

<b>2N. Stories</b>	
Primary Structure	2
Secondary Structure	

<b>2O. Structural Systems</b>
UD Undetermined

<b>2P. Wall Materials</b>
30 Brick

<b>2Q. Other Materials</b>

<b>2R. Roof Shapes</b>
FT Flat
PR Parapet

<b>2S. Roof Materials</b>
01 None Listed

<b>2T. Roof Features</b>

<b>2U. Foundation Materials</b>
40 Stone

<b>2V. Porch Type</b>
CB Central Bay: Balcony

<b>2W. Plan Code</b>
SQ Square

<b>2Z. Sources</b>
Sanborn maps, plat maps, and building permits.



<b>D. Address / Location</b>		
3423-25	Virginia	Ave.
<b>E. City</b>	St. Louis, MO 63118	<b>B. County</b> 191 St. Louis

<b>2I. Owner's Name and Address (if Different)</b>

<b>A. Historic Name</b>	
<b>C. Other Name(s)</b>	

<b>N. Ownership</b>	Private	<input checked="" type="checkbox"/>	Local	<input type="checkbox"/>	Federal	<input type="checkbox"/>	State	<input type="checkbox"/>	Mix	<input type="checkbox"/>
---------------------	---------	-------------------------------------	-------	--------------------------	---------	--------------------------	-------	--------------------------	-----	--------------------------

<b>P. UTM X and Y Coordinates</b>	740521.95969148	4275147.71130614
-----------------------------------	-----------------	------------------

<b>City Parcel Identification Number</b>	158500210	<b>Additional City Identification Number</b>	158500210
--	-----------	--	-----------

<b>2A. Architect / Builder / Designer / Engineer</b>

<b>2B. Architectural Style</b>

<b>2C. Property Type</b>
53 Four-Family Flat

<b>2D. Construction Date</b>	c.	1908
<b>2E. Alteration Dates</b>	#Name	<b>2F. Date Rebuilt</b>
		<b>2G. Date Moved</b>
		<b>2H. Demo Date</b>

<b>2J. Historic Function</b>
01 Domestic

<b>2K. Historic Sub-Function</b>
01B Multiple Dwelling

<b>Present Function</b>
01 Domestic
01B Multiple Dwelling

<b>Q. Area(s) of Significance/Contexts</b>
030 Architecture
070 Community Planning and Development

<b>NR Eligibility</b>	Contributing to district
-----------------------	--------------------------

<b>Integrity</b>
Excellent

<b>Survey Report</b>
Dutchtown Survey

<b>Preparer</b>	<b>Survey Date</b>
Historic Preservation Services, LLC	2002 -- 2003

<b>2M. Resource Type</b>	Building
--------------------------	----------

<b>2N. Stories</b>	
Primary Structure	2
Secondary Structure	

<b>2O. Structural Systems</b>
UD Undetermined

<b>2P. Wall Materials</b>
30 Brick

<b>2Q. Other Materials</b>

<b>2R. Roof Shapes</b>
FT Flat
PR Parapet

<b>2S. Roof Materials</b>
01 None Listed

<b>2T. Roof Features</b>

<b>2U. Foundation Materials</b>
40 Stone

<b>2V. Porch Type</b>
CB Central Bay: Balcony

<b>2W. Plan Code</b>
SQ Square

<b>2Z. Sources</b>
Sanborn maps, plat maps, and building permits.



<b>D. Address / Location</b>		
3424	Virginia	Ave.
<b>E. City</b>	St. Louis, MO 63118	<b>B. County</b> 191 St. Louis

<b>2I. Owner's Name and Address (if Different)</b>

<b>A. Historic Name</b>	
<b>C. Other Name(s)</b>	

<b>N. Ownership</b>	Private	<input checked="" type="checkbox"/>	Local	<input type="checkbox"/>	Federal	<input type="checkbox"/>	State	<input type="checkbox"/>	Mix	<input type="checkbox"/>
---------------------	---------	-------------------------------------	-------	--------------------------	---------	--------------------------	-------	--------------------------	-----	--------------------------

<b>P. UTM X and Y Coordinates</b>	740577.470019444	4275134.78163248
-----------------------------------	------------------	------------------

<b>City Parcel Identification Number</b>	158400070	<b>Additional City Identification Number</b>	158400070
--	-----------	--	-----------

<b>2A. Architect / Builder / Designer / Engineer</b>

<b>2B. Architectural Style</b>

<b>2C. Property Type</b>
53 Four-Family Flat

<b>2D. Construction Date</b>	c.	1908
<b>2E. Alteration Dates</b>	#Name	<b>2F. Date Rebuilt</b>
		<b>2G. Date Moved</b>
		<b>2H. Demo Date</b>

<b>2J. Historic Function</b>
01 Domestic

<b>2K. Historic Sub-Function</b>
01B Multiple Dwelling

<b>Present Function</b>
18 Unknown

<b>Q. Area(s) of Significance/Contexts</b>
030 Architecture
070 Community Planning and Development

<b>NR Eligibility</b>	Contributing to district
-----------------------	--------------------------

<b>Integrity</b>
Good to Fair

<b>Survey Report</b>
Dutchtown Survey

<b>Preparer</b>	<b>Survey Date</b>
Historic Preservation Services, LLC	2002 -- 2003

<b>2M. Resource Type</b>	Building
--------------------------	----------

<b>2N. Stories</b>	
Primary Structure	2
Secondary Structure	

<b>2O. Structural Systems</b>
UD Undetermined

<b>2P. Wall Materials</b>
30 Brick

<b>2Q. Other Materials</b>

<b>2R. Roof Shapes</b>
FT Flat
PR Parapet

<b>2S. Roof Materials</b>
01 None Listed

<b>2T. Roof Features</b>

<b>2U. Foundation Materials</b>
40 Stone

<b>2V. Porch Type</b>
CB Central Bay: Balcony

<b>2W. Plan Code</b>
SQ Square

<b>2Z. Sources</b>
Sanborn maps, plat maps, and building permits.





<b>D. Address / Location</b>		
3428	Virginia	Ave.
<b>E. City</b>	St. Louis, MO 63118	<b>B. County</b> 191 St. Louis

<b>2I. Owner's Name and Address (if Different)</b>

<b>A. Historic Name</b>	
<b>C. Other Name(s)</b>	

<b>N. Ownership</b>	Private	<input checked="" type="checkbox"/>	Local	<input type="checkbox"/>	Federal	<input type="checkbox"/>	State	<input type="checkbox"/>	Mix	<input type="checkbox"/>
---------------------	---------	-------------------------------------	-------	--------------------------	---------	--------------------------	-------	--------------------------	-----	--------------------------

<b>P. UTM X and Y Coordinates</b>	740576.011597642	4275123.33163065
-----------------------------------	------------------	------------------

<b>City Parcel Identification Number</b>	158400060	<b>Additional City Identification Number</b>	158400060
--	-----------	--	-----------

<b>2A. Architect / Builder / Designer / Engineer</b>
L. Schulz (1914)

<b>2B. Architectural Style</b>

<b>2C. Property Type</b>
14 Shotgun

<b>2D. Construction Date</b>	1914		
<b>2E. Alteration Dates</b>	#Name	<b>2F. Date Rebuilt</b>	
		<b>2G. Date Moved</b>	
		<b>2H. Demo Date</b>	

<b>2J. Historic Function</b>
01 Domestic

<b>2K. Historic Sub-Function</b>
01A Single Dwelling

<b>Present Function</b>
01 Domestic
01A Single Dwelling

<b>Q. Area(s) of Significance/Contexts</b>
030 Architecture
070 Community Planning and Development

<b>NR Eligibility</b>	Contributing to district
-----------------------	--------------------------

<b>Integrity</b>
Good to Fair

<b>Survey Report</b>
Dutchtown Survey

<b>Preparer</b>	<b>Survey Date</b>
Historic Preservation Services, LLC	2002 -- 2003

<b>2M. Resource Type</b>	Building
--------------------------	----------

<b>2N. Stories</b>	
Primary Structure	1
Secondary Structure	

<b>2O. Structural Systems</b>
UD Undetermined

<b>2P. Wall Materials</b>
30 Brick

<b>2Q. Other Materials</b>
----------------------------

<b>2R. Roof Shapes</b>
FT Flat
PR Parapet

<b>2S. Roof Materials</b>
01 None Listed
99 Other: Composition Shingle

<b>2T. Roof Features</b>
--------------------------

<b>2U. Foundation Materials</b>
40 Stone

<b>2V. Porch Type</b>
OB Other Bay: Half-hipped

<b>2W. Plan Code</b>
RC Rectangle

<b>2Z. Sources</b>
Sanborn maps, plat maps, and building permits.



<b>D. Address / Location</b>		
3429	Virginia	Ave.
<b>E. City</b>	St. Louis, MO 63118	<b>B. County</b> 191 St. Louis

<b>2I. Owner's Name and Address (if Different)</b>

<b>A. Historic Name</b>	
<b>C. Other Name(s)</b>	

<b>N. Ownership</b>	Private	<input checked="" type="checkbox"/>	Local	<input type="checkbox"/>	Federal	<input type="checkbox"/>	State	<input type="checkbox"/>	Mix	<input type="checkbox"/>
---------------------	---------	-------------------------------------	-------	--------------------------	---------	--------------------------	-------	--------------------------	-----	--------------------------

<b>P. UTM X and Y Coordinates</b>	740520.112242046	4275134.27881741
-----------------------------------	------------------	------------------

<b>City Parcel Identification Number</b>	158500220	<b>Additional City Identification Number</b>	158500220
--	-----------	--	-----------

<b>2A. Architect / Builder / Designer / Engineer</b>

<b>2B. Architectural Style</b>
70 Modern Movement: Ranch

<b>2C. Property Type</b>

<b>2D. Construction Date</b>	c.	1955		
<b>2E. Alteration Dates</b>	#Name	<b>2F. Date Rebuilt</b>		
		<b>2G. Date Moved</b>		
		<b>2H. Demo Date</b>		

<b>2J. Historic Function</b>

<b>2K. Historic Sub-Function</b>

<b>Present Function</b>
01 Domestic
01A Single Dwelling

<b>Q. Area(s) of Significance/Contexts</b>
030 Architecture
070 Community Planning and Development

<b>NR Eligibility</b>	Less than 50 years of age
-----------------------	---------------------------

<b>Integrity</b>
Excellent

<b>Survey Report</b>
Dutchtown Survey

<b>Preparer</b>	<b>Survey Date</b>
Historic Preservation Services, LLC	2002 -- 2003

<b>2M. Resource Type</b>	Building
--------------------------	----------

<b>2N. Stories</b>	
Primary Structure	1
Secondary Structure	

<b>2O. Structural Systems</b>
UD Undetermined

<b>2P. Wall Materials</b>
30 Brick

<b>2Q. Other Materials</b>

<b>2R. Roof Shapes</b>
GB Gable: Front

<b>2S. Roof Materials</b>
99 Other: Composition Shingle

<b>2T. Roof Features</b>

<b>2U. Foundation Materials</b>
01 None Listed

<b>2V. Porch Type</b>
ST Stoop

<b>2W. Plan Code</b>
01 None Listed

<b>2Z. Sources</b>
Sanborn maps, plat maps, and building permits.

<b>D. Address / Location</b>		
3430	Virginia	Ave.
<b>E. City</b>	St. Louis, MO 63118	<b>B. County</b> 191 St. Louis

<b>2I. Owner's Name and Address (if Different)</b>

<b>A. Historic Name</b>	
<b>C. Other Name(s)</b>	

<b>N. Ownership</b>	Private	<input checked="" type="checkbox"/>	Local	<input type="checkbox"/>	Federal	<input type="checkbox"/>	State	<input type="checkbox"/>	Mix	<input type="checkbox"/>
---------------------	---------	-------------------------------------	-------	--------------------------	---------	--------------------------	-------	--------------------------	-----	--------------------------

<b>P. UTM X and Y Coordinates</b>	740574.911529042	4275114.89104263
-----------------------------------	------------------	------------------

<b>City Parcel Identification Number</b>	158400050	<b>Additional City Identification Number</b>	158400050
--	-----------	--	-----------

<b>2A. Architect / Builder / Designer / Engineer</b>
A. A. Mueller (1901)
A. A. Mueller (1909)

<b>2B. Architectural Style</b>

<b>2C. Property Type</b>
52 Two-Family Flat

<b>2D. Construction Date</b>	1901		
<b>2E. Alteration Dates</b>	#Name	<b>2F. Date Rebuilt</b>	
		<b>2G. Date Moved</b>	
		<b>2H. Demo Date</b>	

<b>2J. Historic Function</b>
01 Domestic

<b>2K. Historic Sub-Function</b>
01B Multiple Dwelling

<b>Present Function</b>
01 Domestic
01B Multiple Dwelling

<b>Q. Area(s) of Significance/Contexts</b>
030 Architecture
070 Community Planning and Development

<b>NR Eligibility</b>	Contributing to district
-----------------------	--------------------------

<b>Integrity</b>
Good to Fair

<b>Survey Report</b>
Dutchtown Survey

<b>Preparer</b>	<b>Survey Date</b>
Historic Preservation Services, LLC	2002 -- 2003

<b>2M. Resource Type</b>	Building
--------------------------	----------

<b>2N. Stories</b>	
Primary Structure	2
Secondary Structure	

<b>2O. Structural Systems</b>
UD Undetermined

<b>2P. Wall Materials</b>
30 Brick

<b>2Q. Other Materials</b>

<b>2R. Roof Shapes</b>
FT Flat
PR Parapet

<b>2S. Roof Materials</b>
01 None Listed
99 Other: Composition Shingle

<b>2T. Roof Features</b>

<b>2U. Foundation Materials</b>
40 Stone

<b>2V. Porch Type</b>
OB Other Bay: Half-hipped

<b>2W. Plan Code</b>
RC Rectangle

<b>2Z. Sources</b>
Sanborn maps, plat maps, and building permits.







<b>D. Address / Location</b>		
3432	Virginia	Ave.
<b>E. City</b>	St. Louis, MO 63118	<b>B. County</b> 191 St. Louis

<b>2I. Owner's Name and Address (if Different)</b>

<b>A. Historic Name</b>	
<b>C. Other Name(s)</b>	

<b>N. Ownership</b>	Private	<input checked="" type="checkbox"/>	Local	<input type="checkbox"/>	Federal	<input type="checkbox"/>	State	<input type="checkbox"/>	Mix	<input type="checkbox"/>
---------------------	---------	-------------------------------------	-------	--------------------------	---------	--------------------------	-------	--------------------------	-----	--------------------------

<b>P. UTM X and Y Coordinates</b>	740574.07566627	4275108.65213153
-----------------------------------	-----------------	------------------

<b>City Parcel Identification Number</b>	158400040	<b>Additional City Identification Number</b>	158400040
--	-----------	--	-----------

<b>2A. Architect / Builder / Designer / Engineer</b>
A. A. Mueller (1901)
Theo Walge, Jr. (1905)

<b>2B. Architectural Style</b>

<b>2C. Property Type</b>
52 Two-Family Flat

<b>2D. Construction Date</b>	1901		
<b>2E. Alteration Dates</b>	#Name	<b>2F. Date Rebuilt</b>	
		<b>2G. Date Moved</b>	
		<b>2H. Demo Date</b>	

<b>2J. Historic Function</b>
01 Domestic

<b>2K. Historic Sub-Function</b>
01B Multiple Dwelling

<b>Present Function</b>
01 Domestic
01B Multiple Dwelling

<b>Q. Area(s) of Significance/Contexts</b>
030 Architecture
070 Community Planning and Development

<b>NR Eligibility</b>	Contributing to district
-----------------------	--------------------------

<b>Integrity</b>
Good to Fair

<b>Survey Report</b>
Dutchtown Survey

<b>Preparer</b>	<b>Survey Date</b>
Historic Preservation Services, LLC	2002 -- 2003

<b>2M. Resource Type</b>	Building
--------------------------	----------

<b>2N. Stories</b>	
Primary Structure	2
Secondary Structure	

<b>2O. Structural Systems</b>
UD Undetermined

<b>2P. Wall Materials</b>
30 Brick

<b>2Q. Other Materials</b>

<b>2R. Roof Shapes</b>
FT Flat
PR Parapet

<b>2S. Roof Materials</b>
01 None Listed

<b>2T. Roof Features</b>


<b>2U. Foundation Materials</b>
40 Stone

<b>2V. Porch Type</b>
OB Other Bay: Awning

<b>2W. Plan Code</b>
RC Rectangle

<b>2Z. Sources</b>
Sanborn maps, plat maps, and building permits.







<b>D. Address / Location</b>		
3433	Virginia	Ave.
<b>E. City</b>	St. Louis, MO 63118	<b>B. County</b> 191 St. Louis

<b>2I. Owner's Name and Address (if Different)</b>

<b>A. Historic Name</b>	
<b>C. Other Name(s)</b>	

<b>N. Ownership</b>	Private	<input checked="" type="checkbox"/>	Local	<input type="checkbox"/>	Federal	<input type="checkbox"/>	State	<input type="checkbox"/>	Mix	<input type="checkbox"/>
---------------------	---------	-------------------------------------	-------	--------------------------	---------	--------------------------	-------	--------------------------	-----	--------------------------

<b>P. UTM X and Y Coordinates</b>	740518.713531997	4275123.36114741
-----------------------------------	------------------	------------------

<b>City Parcel Identification Number</b>	158500230	<b>Additional City Identification Number</b>	158500230
--	-----------	--	-----------

<b>2A. Architect / Builder / Designer / Engineer</b>

<b>2B. Architectural Style</b>

<b>2C. Property Type</b>
52 Two-Family Flat

<b>2D. Construction Date</b>	c.	1908
<b>2E. Alteration Dates</b>	#Name	<b>2F. Date Rebuilt</b>
		<b>2G. Date Moved</b>
		<b>2H. Demo Date</b>

<b>2J. Historic Function</b>
01 Domestic

<b>2K. Historic Sub-Function</b>
01B Multiple Dwelling

<b>Present Function</b>
01 Domestic
01B Multiple Dwelling

<b>Q. Area(s) of Significance/Contexts</b>
030 Architecture
070 Community Planning and Development

<b>NR Eligibility</b>	Contributing to district
-----------------------	--------------------------

<b>Integrity</b>
Good to Fair

<b>Survey Report</b>
Dutchtown Survey

<b>Preparer</b>	<b>Survey Date</b>
Historic Preservation Services, LLC	2002 -- 2003

<b>2M. Resource Type</b>	Building
--------------------------	----------

<b>2N. Stories</b>	
Primary Structure	2
Secondary Structure	

<b>2O. Structural Systems</b>
UD Undetermined

<b>2P. Wall Materials</b>
30 Brick

<b>2Q. Other Materials</b>

<b>2R. Roof Shapes</b>
FT Flat
PR Parapet

<b>2S. Roof Materials</b>
01 None Listed

<b>2T. Roof Features</b>

<b>2U. Foundation Materials</b>
40 Stone

<b>2V. Porch Type</b>
AW Awning

<b>2W. Plan Code</b>
RC Rectangle

<b>2Z. Sources</b>
Sanborn maps, plat maps, and building permits.



<b>D. Address / Location</b>		
3434-36	Virginia	Ave.
<b>E. City</b> St. Louis, MO 63118	<b>B. County</b>	191 St. Louis

<b>2I. Owner's Name and Address (if Different)</b>

<b>A. Historic Name</b>	
<b>C. Other Name(s)</b>	

<b>N. Ownership</b>	Private	<input checked="" type="checkbox"/>	Local	<input type="checkbox"/>	Federal	<input type="checkbox"/>	State	<input type="checkbox"/>	Mix	<input type="checkbox"/>
---------------------	---------	-------------------------------------	-------	--------------------------	---------	--------------------------	-------	--------------------------	-----	--------------------------

<b>P. UTM X and Y Coordinates</b>	740572.713873723	4275098.26779714
-----------------------------------	------------------	------------------

<b>City Parcel Identification Number</b>	158400030	<b>Additional City Identification Number</b>	158400030
--	-----------	--	-----------

--

<b>2A. Architect / Builder / Designer / Engineer</b>

<b>2B. Architectural Style</b>

<b>2C. Property Type</b>
53 Four-Family Flat

<b>2D. Construction Date</b>	c.	1908
------------------------------	----	------

<b>2E. Alteration Dates</b>	#Name	<b>2F. Date Rebuilt</b>	
		<b>2G. Date Moved</b>	
		<b>2H. Demo Date</b>	

<b>2J. Historic Function</b>
01 Domestic

<b>2K. Historic Sub-Function</b>
01B Multiple Dwelling

<b>Present Function</b>
01 Domestic
01B Multiple Dwelling

<b>Q. Area(s) of Significance/Contexts</b>
030 Architecture
070 Community Planning and Development

<b>NR Eligibility</b>	Contributing to district
-----------------------	--------------------------

<b>Integrity</b>
Excellent

<b>Survey Report</b>
Dutchtown Survey

<b>Preparer</b>	<b>Survey Date</b>
Historic Preservation Services, LLC	2002 -- 2003

<b>2M. Resource Type</b>	Building
--------------------------	----------

<b>2N. Stories</b>	
Primary Structure	2
Secondary Structure	

<b>2O. Structural Systems</b>
UD Undetermined

<b>2P. Wall Materials</b>
30 Brick

<b>2Q. Other Materials</b>

<b>2R. Roof Shapes</b>
FT Flat
PR Parapet

<b>2S. Roof Materials</b>
01 None Listed

<b>2T. Roof Features</b>

<b>2U. Foundation Materials</b>
40 Stone

<b>2V. Porch Type</b>
CB Central Bay: Balcony

<b>2W. Plan Code</b>
SQ Square

<b>2Z. Sources</b>
Sanborn maps, plat maps, and building permits.



<b>D. Address / Location</b>		
3435	Virginia	Ave.
<b>E. City</b>	St. Louis, MO 63118	<b>B. County</b> 191 St. Louis

<b>2I. Owner's Name and Address (if Different)</b>

<b>A. Historic Name</b>	
<b>C. Other Name(s)</b>	

<b>N. Ownership</b>	Private	<input checked="" type="checkbox"/>	Local	<input type="checkbox"/>	Federal	<input type="checkbox"/>	State	<input type="checkbox"/>	Mix	<input type="checkbox"/>
---------------------	---------	-------------------------------------	-------	--------------------------	---------	--------------------------	-------	--------------------------	-----	--------------------------

<b>P. UTM X and Y Coordinates</b>	740517.913264455	4275116.55825292
-----------------------------------	------------------	------------------

<b>City Parcel Identification Number</b>	158500240	<b>Additional City Identification Number</b>	158500240
--	-----------	--	-----------

<b>2A. Architect / Builder / Designer / Engineer</b>
Geo. Merz (1923)

<b>2B. Architectural Style</b>

<b>2C. Property Type</b>
52 Two-Family Flat

<b>2D. Construction Date</b>	1923		
<b>2E. Alteration Dates</b>	#Name	<b>2F. Date Rebuilt</b>	
		<b>2G. Date Moved</b>	
		<b>2H. Demo Date</b>	

<b>2J. Historic Function</b>
01 Domestic

<b>2K. Historic Sub-Function</b>
01B Multiple Dwelling

<b>Present Function</b>
01 Domestic
01B Multiple Dwelling

<b>Q. Area(s) of Significance/Contexts</b>
030 Architecture
070 Community Planning and Development

<b>NR Eligibility</b>	Contributing to district
-----------------------	--------------------------

<b>Integrity</b>
Good to Fair

<b>Survey Report</b>
Dutchtown Survey

<b>Preparer</b>	<b>Survey Date</b>
Historic Preservation Services, LLC	2002 -- 2003

<b>2M. Resource Type</b>	Building
--------------------------	----------

<b>2N. Stories</b>	
Primary Structure	2
Secondary Structure	

<b>2O. Structural Systems</b>
UD Undetermined

<b>2P. Wall Materials</b>
30 Brick
99 Other: PermaStone

<b>2Q. Other Materials</b>

<b>2R. Roof Shapes</b>
FT Flat
PR Parapet

<b>2S. Roof Materials</b>
01 None Listed
99 Other: Composition Shingle

<b>2T. Roof Features</b>

<b>2U. Foundation Materials</b>
40 Stone

<b>2V. Porch Type</b>
OH One-Half: Gabled

<b>2W. Plan Code</b>
RC Rectangle

<b>2Z. Sources</b>
Sanborn maps, plat maps, and building permits.





<b>D. Address / Location</b>		
3437	Virginia	Ave.
<b>E. City</b>	St. Louis, MO 63118	<b>B. County</b> 191 St. Louis

<b>2I. Owner's Name and Address (if Different)</b>

<b>A. Historic Name</b>	
<b>C. Other Name(s)</b>	

<b>N. Ownership</b>	Private	<input checked="" type="checkbox"/>	Local	<input type="checkbox"/>	Federal	<input type="checkbox"/>	State	<input type="checkbox"/>	Mix	<input type="checkbox"/>
---------------------	---------	-------------------------------------	-------	--------------------------	---------	--------------------------	-------	--------------------------	-----	--------------------------

<b>P. UTM X and Y Coordinates</b>	740516.718101002	4275108.41612144
-----------------------------------	------------------	------------------

<b>City Parcel Identification Number</b>	158500250	<b>Additional City Identification Number</b>	158500250
--	-----------	--	-----------

<b>2A. Architect / Builder / Designer / Engineer</b>
(Sic) Paulus (1909)

<b>2B. Architectural Style</b>

<b>2C. Property Type</b>
52 Two-Family Flat

<b>2D. Construction Date</b>	1909		
<b>2E. Alteration Dates</b>	#Name	<b>2F. Date Rebuilt</b>	
		<b>2G. Date Moved</b>	
		<b>2H. Demo Date</b>	

<b>2J. Historic Function</b>
01 Domestic

<b>2K. Historic Sub-Function</b>
01B Multiple Dwelling

<b>Present Function</b>
01 Domestic
01B Multiple Dwelling

<b>Q. Area(s) of Significance/Contexts</b>
030 Architecture
070 Community Planning and Development

<b>NR Eligibility</b>	Contributing to district
-----------------------	--------------------------

<b>Integrity</b>
Excellent

<b>Survey Report</b>
Dutchtown Survey

<b>Preparer</b>	<b>Survey Date</b>
Historic Preservation Services, LLC	2002 -- 2003

<b>2M. Resource Type</b>	Building
--------------------------	----------

<b>2N. Stories</b>	
Primary Structure	2
Secondary Structure	

<b>2O. Structural Systems</b>
UD Undetermined

<b>2P. Wall Materials</b>
30 Brick

<b>2Q. Other Materials</b>

<b>2R. Roof Shapes</b>
FT Flat
PR Parapet

<b>2S. Roof Materials</b>
01 None Listed

<b>2T. Roof Features</b>

<b>2U. Foundation Materials</b>
40 Stone

<b>2V. Porch Type</b>
R1 Recessed-1 Story

<b>2W. Plan Code</b>
RC Rectangle

<b>2Z. Sources</b>
Sanborn maps, plat maps, and building permits.



<b>D. Address / Location</b>		
3440	Virginia	Ave.
<b>E. City</b>	St. Louis, MO 63118	<b>B. County</b> 191 St. Louis

<b>2I. Owner's Name and Address (if Different)</b>

<b>A. Historic Name</b>	
<b>C. Other Name(s)</b>	

<b>N. Ownership</b>	Private	<input checked="" type="checkbox"/>	Local	<input type="checkbox"/>	Federal	<input type="checkbox"/>	State	<input type="checkbox"/>	Mix	<input type="checkbox"/>
---------------------	---------	-------------------------------------	-------	--------------------------	---------	--------------------------	-------	--------------------------	-----	--------------------------

<b>P. UTM X and Y Coordinates</b>	740571.455018875	4275087.75589874
-----------------------------------	------------------	------------------

<b>City Parcel Identification Number</b>	158400020	<b>Additional City Identification Number</b>	158400020
--	-----------	--	-----------

<b>2A. Architect / Builder / Designer / Engineer</b>
O. Hartmann (1906)

<b>2B. Architectural Style</b>

<b>2C. Property Type</b>
52 Two-Family Flat

<b>2D. Construction Date</b>	1906		
<b>2E. Alteration Dates</b>	#Name	<b>2F. Date Rebuilt</b>	
		<b>2G. Date Moved</b>	
		<b>2H. Demo Date</b>	

<b>2J. Historic Function</b>
01 Domestic

<b>2K. Historic Sub-Function</b>
01B Multiple Dwelling

<b>Present Function</b>
01 Domestic
01B Multiple Dwelling

<b>Q. Area(s) of Significance/Contexts</b>
030 Architecture
070 Community Planning and Development

<b>NR Eligibility</b>	Contributing to district
-----------------------	--------------------------

<b>Integrity</b>
Good to Fair

<b>Survey Report</b>
Dutchtown Survey

<b>Preparer</b>	<b>Survey Date</b>
Historic Preservation Services, LLC	2002 -- 2003

<b>2M. Resource Type</b>	Building
--------------------------	----------

<b>2N. Stories</b>	
Primary Structure	2
Secondary Structure	

<b>2O. Structural Systems</b>
UD Undetermined

<b>2P. Wall Materials</b>
30 Brick

<b>2Q. Other Materials</b>

<b>2R. Roof Shapes</b>
FT Flat
PR Parapet

<b>2S. Roof Materials</b>
01 None Listed

<b>2T. Roof Features</b>

<b>2U. Foundation Materials</b>
40 Stone

<b>2V. Porch Type</b>
R1 Recessed-1 Story

<b>2W. Plan Code</b>
RC Rectangle

<b>2Z. Sources</b>
Sanborn maps, plat maps, and building permits.



<b>D. Address / Location</b>		
3441-43	Virginia	Ave.
<b>E. City</b>	St. Louis, MO 63118	<b>B. County</b> 191 St. Louis

<b>2I. Owner's Name and Address (if Different)</b>

<b>A. Historic Name</b>	
<b>C. Other Name(s)</b>	

<b>N. Ownership</b>	Private	<input checked="" type="checkbox"/>	Local	<input type="checkbox"/>	Federal	<input type="checkbox"/>	State	<input type="checkbox"/>	Mix	<input type="checkbox"/>
---------------------	---------	-------------------------------------	-------	--------------------------	---------	--------------------------	-------	--------------------------	-----	--------------------------

<b>P. UTM X and Y Coordinates</b>	740515.377322015	4275098.65091751
-----------------------------------	------------------	------------------

<b>City Parcel Identification Number</b>	158500260	<b>Additional City Identification Number</b>	158500260
--	-----------	--	-----------

<b>2A. Architect / Builder / Designer / Engineer</b>
G. Moeller (1910)

<b>2B. Architectural Style</b>

<b>2C. Property Type</b>
53 Four-Family Flat

<b>2D. Construction Date</b>	1910		
<b>2E. Alteration Dates</b>	#Name	<b>2F. Date Rebuilt</b>	
		<b>2G. Date Moved</b>	
		<b>2H. Demo Date</b>	

<b>2J. Historic Function</b>
01 Domestic

<b>2K. Historic Sub-Function</b>
01B Multiple Dwelling

<b>Present Function</b>
01 Domestic
01B Multiple Dwelling

<b>Q. Area(s) of Significance/Contexts</b>
030 Architecture
070 Community Planning and Development

<b>NR Eligibility</b>	Contributing to district
-----------------------	--------------------------

<b>Integrity</b>
Good to Fair

<b>Survey Report</b>
Dutchtown Survey

<b>Preparer</b>	<b>Survey Date</b>
Historic Preservation Services, LLC	2002 -- 2003

<b>2M. Resource Type</b>	Building
--------------------------	----------

<b>2N. Stories</b>	
Primary Structure	2
Secondary Structure	

<b>2O. Structural Systems</b>
UD Undetermined

<b>2P. Wall Materials</b>
30 Brick

<b>2Q. Other Materials</b>

<b>2R. Roof Shapes</b>
FT Flat
PR Parapet

<b>2S. Roof Materials</b>
01 None Listed

<b>2T. Roof Features</b>

<b>2U. Foundation Materials</b>
40 Stone

<b>2V. Porch Type</b>
CB Central Bay: Balcony

<b>2W. Plan Code</b>
RC Rectangle

<b>2Z. Sources</b>
Sanborn maps, plat maps, and building permits.





<b>D. Address / Location</b>		
3442	Virginia	Ave.
<b>E. City</b>	St. Louis, MO 63118	<b>B. County</b> 191 St. Louis

<b>2I. Owner's Name and Address (if Different)</b>

<b>A. Historic Name</b>	
<b>C. Other Name(s)</b>	

<b>N. Ownership</b>	Private	<input checked="" type="checkbox"/>	Local	<input type="checkbox"/>	Federal	<input type="checkbox"/>	State	<input type="checkbox"/>	Mix	<input type="checkbox"/>
---------------------	---------	-------------------------------------	-------	--------------------------	---------	--------------------------	-------	--------------------------	-----	--------------------------

<b>P. UTM X and Y Coordinates</b>	740570.256464041	4275078.91937788
-----------------------------------	------------------	------------------

<b>City Parcel Identification Number</b>	158400010	<b>Additional City Identification Number</b>	158400010
--	-----------	--	-----------

<b>2A. Architect / Builder / Designer / Engineer</b>
G. Kappler (1912)

<b>2B. Architectural Style</b>

<b>2C. Property Type</b>
52 Two-Family Flat

<b>2D. Construction Date</b>	1912		
<b>2E. Alteration Dates</b>	#Name	<b>2F. Date Rebuilt</b>	
		<b>2G. Date Moved</b>	
		<b>2H. Demo Date</b>	

<b>2J. Historic Function</b>
01 Domestic

<b>2K. Historic Sub-Function</b>
01B Multiple Dwelling

<b>Present Function</b>
01 Domestic
01B Multiple Dwelling

<b>Q. Area(s) of Significance/Contexts</b>
030 Architecture
070 Community Planning and Development

<b>NR Eligibility</b>	Contributing to district
-----------------------	--------------------------

<b>Integrity</b>
Excellent

<b>Survey Report</b>
Dutchtown Survey

<b>Preparer</b>	<b>Survey Date</b>
Historic Preservation Services, LLC	2002 -- 2003

<b>2M. Resource Type</b>	Building
--------------------------	----------

<b>2N. Stories</b>	
Primary Structure	2
Secondary Structure	

<b>2O. Structural Systems</b>
LB Load Bearing Brick

<b>2P. Wall Materials</b>
30 Brick

<b>2Q. Other Materials</b>

<b>2R. Roof Shapes</b>
FT Flat
PR Parapet

<b>2S. Roof Materials</b>
01 None Listed

<b>2T. Roof Features</b>

<b>2U. Foundation Materials</b>
40 Stone

<b>2V. Porch Type</b>
R1 Recessed-1 Story

<b>2W. Plan Code</b>
RC Rectangle

<b>2Z. Sources</b>
Sanborn maps, plat maps, and building permits.





<b>D. Address / Location</b>		
3445	Virginia	Ave.
<b>E. City</b>	St. Louis, MO 63118	<b>B. County</b> 191 St. Louis

<b>2I. Owner's Name and Address (if Different)</b>

<b>A. Historic Name</b>	
<b>C. Other Name(s)</b>	

<b>N. Ownership</b>	Private	<input checked="" type="checkbox"/>	Local	<input type="checkbox"/>	Federal	<input type="checkbox"/>	State	<input type="checkbox"/>	Mix	<input type="checkbox"/>
---------------------	---------	-------------------------------------	-------	--------------------------	---------	--------------------------	-------	--------------------------	-----	--------------------------

<b>P. UTM X and Y Coordinates</b>	740513.810631396	4275086.66314741
-----------------------------------	------------------	------------------

<b>City Parcel Identification Number</b>	158500270	<b>Additional City Identification Number</b>	158500270
--	-----------	--	-----------

<b>2A. Architect / Builder / Designer / Engineer</b>
G. Moeller (1910)

<b>2B. Architectural Style</b>

<b>2C. Property Type</b>
53 Four-Family Flat

<b>2D. Construction Date</b>	1910		
<b>2E. Alteration Dates</b>	#Name	<b>2F. Date Rebuilt</b>	
		<b>2G. Date Moved</b>	
		<b>2H. Demo Date</b>	

<b>2J. Historic Function</b>
01 Domestic

<b>2K. Historic Sub-Function</b>
01B Multiple Dwelling

<b>Present Function</b>
01 Domestic
01B Multiple Dwelling

<b>Q. Area(s) of Significance/Contexts</b>
030 Architecture
070 Community Planning and Development

<b>NR Eligibility</b>	Contributing to district
-----------------------	--------------------------

<b>Integrity</b>
Good to Fair

<b>Survey Report</b>
Dutchtown Survey

<b>Preparer</b>	<b>Survey Date</b>
Historic Preservation Services, LLC	2002 -- 2003

<b>2M. Resource Type</b>	Building
--------------------------	----------

<b>2N. Stories</b>	
Primary Structure	2
Secondary Structure	

<b>2O. Structural Systems</b>
UD Undetermined

<b>2P. Wall Materials</b>
30 Brick

<b>2Q. Other Materials</b>

<b>2R. Roof Shapes</b>
FT Flat
PR Parapet

<b>2S. Roof Materials</b>
01 None Listed

<b>2T. Roof Features</b>

<b>2U. Foundation Materials</b>
40 Stone

<b>2V. Porch Type</b>
CB Central Bay: Balcony

<b>2W. Plan Code</b>
RC Rectangle

<b>2Z. Sources</b>
Sanborn maps, plat maps, and building permits.





<b>D. Address / Location</b>		
3614	Virginia	Ave.
<b>E. City</b>	St. Louis, MO 63118	<b>B. County</b> 191 St. Louis

<b>2I. Owner's Name and Address (if Different)</b>

<b>A. Historic Name</b>	
<b>C. Other Name(s)</b>	

<b>N. Ownership</b>	Private	<input checked="" type="checkbox"/>	Local	<input type="checkbox"/>	Federal	<input type="checkbox"/>	State	<input type="checkbox"/>	Mix	<input type="checkbox"/>
---------------------	---------	-------------------------------------	-------	--------------------------	---------	--------------------------	-------	--------------------------	-----	--------------------------

<b>P. UTM X and Y Coordinates</b>	740529.267039983	4274765.97698377
-----------------------------------	------------------	------------------

<b>City Parcel Identification Number</b>	161800150	<b>Additional City Identification Number</b>	161800150
--	-----------	--	-----------

<b>2A. Architect / Builder / Designer / Engineer</b>

<b>2B. Architectural Style</b>

<b>2C. Property Type</b>
14 Shotgun

<b>2D. Construction Date</b>	1922		
<b>2E. Alteration Dates</b>	#Name	<b>2F. Date Rebuilt</b>	
		<b>2G. Date Moved</b>	
		<b>2H. Demo Date</b>	

<b>2J. Historic Function</b>
01 Domestic

<b>2K. Historic Sub-Function</b>
01B Multiple Dwelling

<b>Present Function</b>
01 Domestic
01B Multiple Dwelling

<b>Q. Area(s) of Significance/Contexts</b>
030 Architecture
070 Community Planning and Development

<b>NR Eligibility</b>	Contributing to district
-----------------------	--------------------------

<b>Integrity</b>
Excellent

<b>Survey Report</b>
Dutchtown Survey

<b>Preparer</b>	<b>Survey Date</b>
Historic Preservation Services, LLC	2002 -- 2003

<b>2M. Resource Type</b>	Building
--------------------------	----------

<b>2N. Stories</b>	
Primary Structure	2
Secondary Structure	

<b>2O. Structural Systems</b>
UD Undetermined

<b>2P. Wall Materials</b>
30 Brick: Common Bond

<b>2Q. Other Materials</b>

<b>2R. Roof Shapes</b>
FT Flat
PR Parapet

<b>2S. Roof Materials</b>
01 None Listed
99 Other: Composition Shingle

<b>2T. Roof Features</b>

<b>2U. Foundation Materials</b>
40 Stone

<b>2V. Porch Type</b>
OH One-Half

<b>2W. Plan Code</b>
RC Rectangle

<b>2Z. Sources</b>
Sanborn maps, plat maps, and building permits.



Missouri Historic Resources Survey  
Page 1

Reference Number  
SLC-AS-034-119

<b>D. Address / Location</b>		
3615	Virginia	Ave.
<b>E. City</b>	St. Louis, MO 63118	<b>B. County</b> 191 St. Louis

<b>2I. Owner's Name and Address (if Different)</b>

<b>A. Historic Name</b>	
<b>C. Other Name(s)</b>	

<b>N. Ownership</b>	Private	<input checked="" type="checkbox"/>	Local	<input type="checkbox"/>	Federal	<input type="checkbox"/>	State	<input type="checkbox"/>	Mix	<input type="checkbox"/>
---------------------	---------	-------------------------------------	-------	--------------------------	---------	--------------------------	-------	--------------------------	-----	--------------------------

<b>P. UTM X and Y Coordinates</b>	740472.233254552	4274772.66212356
-----------------------------------	------------------	------------------

<b>City Parcel Identification Number</b>	161700260	<b>Additional City Identification Number</b>	161700260
--	-----------	--	-----------

<b>2A. Architect / Builder / Designer / Engineer</b>
Aug. Rausendorf (1912)

<b>2B. Architectural Style</b>

<b>2C. Property Type</b>
14 Shotgun

<b>2D. Construction Date</b>		1912		
<b>2E. Alteration Dates</b>	#Name	<b>2F. Date Rebuilt</b>		
		<b>2G. Date Moved</b>		
		<b>2H. Demo Date</b>		

<b>2J. Historic Function</b>
01 Domestic

<b>2K. Historic Sub-Function</b>
01A Single Dwelling

<b>Present Function</b>
01 Domestic
01A Single Dwelling

<b>Q. Area(s) of Significance/Contexts</b>
030 Architecture
070 Community Planning and Development

<b>NR Eligibility</b>	Contributing to district
-----------------------	--------------------------

<b>Integrity</b>
Good to Fair

<b>Survey Report</b>
Dutchtown Survey

<b>Preparer</b>	<b>Survey Date</b>
Historic Preservation Services, LLC	2002 -- 2003

<b>2M. Resource Type</b>	Building
--------------------------	----------

<b>2N. Stories</b>	
Primary Structure	1
Secondary Structure	

<b>2O. Structural Systems</b>
UD Undetermined

<b>2P. Wall Materials</b>
30 Brick: Flemish Bond

<b>2Q. Other Materials</b>
----------------------------

<b>2R. Roof Shapes</b>
FT Flat
PR Parapet

<b>2S. Roof Materials</b>
01 None Listed
99 Other: Composition Shingle

<b>2T. Roof Features</b>
--------------------------

<b>2U. Foundation Materials</b>
40 Stone

<b>2V. Porch Type</b>
OB Other Bay: Gable

<b>2W. Plan Code</b>
RC Rectangle

<b>2Z. Sources</b>
Sanborn maps, plat maps, and building permits.



Missouri Historic Resources Survey  
Page 1

Reference Number  
SLC-AS-034-120

<b>D. Address / Location</b>		
3616	Virginia	Ave.
<b>E. City</b>	St. Louis, MO 63118	<b>B. County</b> 191 St. Louis

<b>2I. Owner's Name and Address (if Different)</b>

<b>A. Historic Name</b>	
<b>C. Other Name(s)</b>	

<b>N. Ownership</b>	Private	<input checked="" type="checkbox"/>	Local	<input type="checkbox"/>	Federal	<input type="checkbox"/>	State	<input type="checkbox"/>	Mix	<input type="checkbox"/>
---------------------	---------	-------------------------------------	-------	--------------------------	---------	--------------------------	-------	--------------------------	-----	--------------------------

<b>P. UTM X and Y Coordinates</b>	740528.381942797	4274758.66804595
-----------------------------------	------------------	------------------

<b>City Parcel Identification Number</b>	161800140	<b>Additional City Identification Number</b>	161800140
--	-----------	--	-----------

<b>2A. Architect / Builder / Designer / Engineer</b>

<b>2B. Architectural Style</b>

<b>2C. Property Type</b>
52 Two-Family Flat

<b>2D. Construction Date</b>		1922		
<b>2E. Alteration Dates</b>	#Name	<b>2F. Date Rebuilt</b>		
		<b>2G. Date Moved</b>		
		<b>2H. Demo Date</b>		

<b>2J. Historic Function</b>
01 Domestic

<b>2K. Historic Sub-Function</b>
01B Multiple Dwelling

<b>Present Function</b>
01 Domestic
01B Multiple Dwelling

<b>Q. Area(s) of Significance/Contexts</b>
030 Architecture
070 Community Planning and Development

<b>NR Eligibility</b>	Contributing to district
-----------------------	--------------------------

<b>Integrity</b>
Excellent

<b>Survey Report</b>
Dutchtown Survey

<b>Preparer</b>	<b>Survey Date</b>
Historic Preservation Services, LLC	2002 -- 2003

<b>2M. Resource Type</b>	Building
--------------------------	----------

<b>2N. Stories</b>	
Primary Structure	2
Secondary Structure	

<b>2O. Structural Systems</b>
UD Undetermined

<b>2P. Wall Materials</b>
30 Brick: Common Bond

<b>2Q. Other Materials</b>
----------------------------

<b>2R. Roof Shapes</b>
FT Flat
PR Parapet

<b>2S. Roof Materials</b>
01 None Listed
99 Other: Composition Shingle

<b>2T. Roof Features</b>
--------------------------

<b>2U. Foundation Materials</b>
40 Stone

<b>2V. Porch Type</b>
OB Other Bay: Half-hipped

<b>2W. Plan Code</b>
RC Rectangle

<b>2Z. Sources</b>
Sanborn maps, plat maps, and building permits.



# Missouri Historic Resources Survey

Page 1

Reference Number

SLC-AS-034-121

## D. Address / Location

3619 Virginia Ave.

E. City St. Louis, MO 63118 B. County 191 St. Louis

## A. Historic Name

## C. Other Name(s)

## N. Ownership

Private

X

Local

Federal

State

Mix

## P. UTM X and Y Coordinates

740471.38501037

4274765.18230709

## City Parcel Identification Number

161700270

## Additional City Identification Number

161700270

## 2A. Architect / Builder / Designer / Engineer

Aug. Rausendorf (1912)

## 2B. Architectural Style

## 2C. Property Type

14 Shotgun

## 2D. Construction Date

1912

## 2E. Alteration Dates

#Name

## 2F. Date Rebuilt

## 2G. Date Moved

## 2H. Demo Date

## 2J. Historic Function

01 Domestic

## 2K. Historic Sub-Function

01A Single Dwelling

## Present Function

01 Domestic

01A Single Dwelling

## Q. Area(s) of Significance/Contexts

030 Architecture

070 Community Planning and Development

## NR Eligibility

Contributing to district

## Integrity

Good to Fair

## Survey Report

Dutchtown Survey

## Preparer

Historic Preservation Services, LLC

## Survey Date

2002 -- 2003

## 2I. Owner's Name and Address (if Different)

## 2M. Resource Type

Building

## 2N. Stories

Primary Structure

1

Secondary Structure

## 2O. Structural Systems

UD Undetermined

## 2P. Wall Materials

30 Brick: Flemish Bond

## 2Q. Other Materials

## 2R. Roof Shapes

FT Flat

PR Parapet

## 2S. Roof Materials

01 None Listed

99 Other: Composition Shingle

## 2T. Roof Features

## 2U. Foundation Materials

40 Stone

## 2V. Porch Type

OB Other Bay: Half-hipped

## 2W. Plan Code

RC Rectangle

## 2Z. Sources

Sanborn maps, plat maps, and building permits.

<b>D. Address / Location</b>		
3620	Virginia	Ave.
<b>E. City</b>	St. Louis, MO 63118	<b>B. County</b> 191 St. Louis

<b>2I. Owner's Name and Address (if Different)</b>

<b>A. Historic Name</b>	
<b>C. Other Name(s)</b>	

<b>N. Ownership</b>	Private	<input checked="" type="checkbox"/>	Local	<input type="checkbox"/>	Federal	<input type="checkbox"/>	State	<input type="checkbox"/>	Mix	<input type="checkbox"/>
---------------------	---------	-------------------------------------	-------	--------------------------	---------	--------------------------	-------	--------------------------	-----	--------------------------

<b>P. UTM X and Y Coordinates</b>	740527.322474094	4274750.96214455
-----------------------------------	------------------	------------------

<b>City Parcel Identification Number</b>	161800130	<b>Additional City Identification Number</b>	161800130
--	-----------	--	-----------

<b>2A. Architect / Builder / Designer / Engineer</b>

<b>2B. Architectural Style</b>

<b>2C. Property Type</b>
52 Two-Family Flat

<b>2D. Construction Date</b>	1922
------------------------------	------

<b>2E. Alteration Dates</b>	<b>#Name</b>	<b>2F. Date Rebuilt</b>	
		<b>2G. Date Moved</b>	
		<b>2H. Demo Date</b>	

<b>2J. Historic Function</b>
01 Domestic

<b>2K. Historic Sub-Function</b>
01B Multiple Dwelling

<b>Present Function</b>
01 Domestic
01B Multiple Dwelling

<b>Q. Area(s) of Significance/Contexts</b>
030 Architecture
070 Community Planning and Development

<b>NR Eligibility</b>	Contributing to district
-----------------------	--------------------------

<b>Integrity</b>
Good to Fair

<b>Survey Report</b>
Dutchtown Survey

<b>Preparer</b>	<b>Survey Date</b>
Historic Preservation Services, LLC	2002 -- 2003

<b>2M. Resource Type</b>	Building
--------------------------	----------

<b>2N. Stories</b>	
Primary Structure	2
Secondary Structure	

<b>2O. Structural Systems</b>
UD Undetermined

<b>2P. Wall Materials</b>
30 Brick: Common Bond

<b>2Q. Other Materials</b>

<b>2R. Roof Shapes</b>
FT Flat
PR Parapet

<b>2S. Roof Materials</b>
01 None Listed
99 Other: Composition Shingle

<b>2T. Roof Features</b>

<b>2U. Foundation Materials</b>
40 Stone

<b>2V. Porch Type</b>
OB Other Bay: Gable

<b>2W. Plan Code</b>
01 None Listed

<b>2Z. Sources</b>
Sanborn maps, plat maps, and building permits.

<b>D. Address / Location</b>		
3621	Virginia	Ave.
<b>E. City</b>	St. Louis, MO 63118	<b>B. County</b> 191 St. Louis

<b>2I. Owner's Name and Address (if Different)</b>

<b>A. Historic Name</b>	
<b>C. Other Name(s)</b>	

<b>N. Ownership</b>	Private	<input checked="" type="checkbox"/>	Local	<input type="checkbox"/>	Federal	<input type="checkbox"/>	State	<input type="checkbox"/>	Mix	<input type="checkbox"/>
---------------------	---------	-------------------------------------	-------	--------------------------	---------	--------------------------	-------	--------------------------	-----	--------------------------

<b>P. UTM X and Y Coordinates</b>	740470.287922879	4274757.38818824
-----------------------------------	------------------	------------------

<b>City Parcel Identification Number</b>	161700280	<b>Additional City Identification Number</b>	161700280
--	-----------	--	-----------

<b>2A. Architect / Builder / Designer / Engineer</b>
Aug. Rausendorf (1912)

<b>2B. Architectural Style</b>

<b>2C. Property Type</b>
14 Shotgun

<b>2D. Construction Date</b>	1912		
<b>2E. Alteration Dates</b>	#Name	<b>2F. Date Rebuilt</b>	
		<b>2G. Date Moved</b>	
		<b>2H. Demo Date</b>	

<b>2J. Historic Function</b>
01 Domestic

<b>2K. Historic Sub-Function</b>
01A Single Dwelling

<b>Present Function</b>
01 Domestic
01A Single Dwelling

<b>Q. Area(s) of Significance/Contexts</b>
030 Architecture
070 Community Planning and Development

<b>NR Eligibility</b>	Contributing to district
-----------------------	--------------------------

<b>Integrity</b>
Excellent

<b>Survey Report</b>
Dutchtown Survey

<b>Preparer</b>	<b>Survey Date</b>
Historic Preservation Services, LLC	2002 -- 2003

<b>2M. Resource Type</b>	Building
--------------------------	----------

<b>2N. Stories</b>	
Primary Structure	1
Secondary Structure	

<b>2O. Structural Systems</b>
UD Undetermined

<b>2P. Wall Materials</b>
30 Brick: Flemish Bond

<b>2Q. Other Materials</b>

<b>2R. Roof Shapes</b>
FT Flat
PR Parapet

<b>2S. Roof Materials</b>
01 None Listed
99 Other: Composition Shingle

<b>2T. Roof Features</b>

<b>2U. Foundation Materials</b>
40 Stone

<b>2V. Porch Type</b>
OB Other Bay: Gable

<b>2W. Plan Code</b>
RC Rectangle

<b>2Z. Sources</b>
Sanborn maps, plat maps, and building permits.



<b>D. Address / Location</b>		
3622	Virginia	Ave.
<b>E. City</b>	St. Louis, MO 63118	<b>B. County</b> 191 St. Louis

<b>2I. Owner's Name and Address (if Different)</b>

<b>A. Historic Name</b>	
<b>C. Other Name(s)</b>	

<b>N. Ownership</b>	Private	<input checked="" type="checkbox"/>	Local	<input type="checkbox"/>	Federal	<input type="checkbox"/>	State	<input type="checkbox"/>	Mix	<input type="checkbox"/>
---------------------	---------	-------------------------------------	-------	--------------------------	---------	--------------------------	-------	--------------------------	-----	--------------------------

<b>P. UTM X and Y Coordinates</b>	740526.254960087	4274742.84289268
-----------------------------------	------------------	------------------

<b>City Parcel Identification Number</b>	161800120	<b>Additional City Identification Number</b>	161800120
--	-----------	--	-----------

<b>2A. Architect / Builder / Designer / Engineer</b>
J. Hartman (1913)
W. A. David (1924)

<b>2B. Architectural Style</b>

<b>2C. Property Type</b>
52 Two-Family Flat

<b>2D. Construction Date</b>	1913		
<b>2E. Alteration Dates</b>	#Name	<b>2F. Date Rebuilt</b>	
		<b>2G. Date Moved</b>	
		<b>2H. Demo Date</b>	

<b>2J. Historic Function</b>
01 Domestic

<b>2K. Historic Sub-Function</b>
01B Multiple Dwelling

<b>Present Function</b>
01 Domestic
01B Multiple Dwelling

<b>Q. Area(s) of Significance/Contexts</b>
030 Architecture
070 Community Planning and Development

<b>NR Eligibility</b>	Contributing to district
-----------------------	--------------------------

<b>Integrity</b>
Good to Fair

<b>Survey Report</b>
Dutchtown Survey

<b>Preparer</b>	<b>Survey Date</b>
Historic Preservation Services, LLC	2002 -- 2003

<b>2M. Resource Type</b>	Building
--------------------------	----------

<b>2N. Stories</b>	
Primary Structure	2
Secondary Structure	

<b>2O. Structural Systems</b>
UD Undetermined

<b>2P. Wall Materials</b>
30 Brick: Common Bond

<b>2Q. Other Materials</b>

<b>2R. Roof Shapes</b>
FT Flat
PR Parapet

<b>2S. Roof Materials</b>
01 None Listed

<b>2T. Roof Features</b>

<b>2U. Foundation Materials</b>
40 Stone

<b>2V. Porch Type</b>
OB Other Bay: Balcony

<b>2W. Plan Code</b>
RC Rectangle

<b>2Z. Sources</b>
Sanborn maps, plat maps, and building permits.

<b>D. Address / Location</b>		
3623	Virginia	Ave.
<b>E. City</b>	St. Louis, MO 63118	<b>B. County</b> 191 St. Louis

<b>2I. Owner's Name and Address (if Different)</b>

<b>A. Historic Name</b>	
<b>C. Other Name(s)</b>	

<b>N. Ownership</b>	Private	<input checked="" type="checkbox"/>	Local	<input type="checkbox"/>	Federal	<input type="checkbox"/>	State	<input type="checkbox"/>	Mix	<input type="checkbox"/>
---------------------	---------	-------------------------------------	-------	--------------------------	---------	--------------------------	-------	--------------------------	-----	--------------------------

<b>P. UTM X and Y Coordinates</b>	740469.040890491	4274747.59251553
-----------------------------------	------------------	------------------

<b>City Parcel Identification Number</b>	161700290	<b>Additional City Identification Number</b>	161700290
--	-----------	--	-----------

<b>2A. Architect / Builder / Designer / Engineer</b>
C. Rousendorf (1915)

<b>2B. Architectural Style</b>

<b>2C. Property Type</b>
53 Four-Family Flat

<b>2D. Construction Date</b>	1915		
<b>2E. Alteration Dates</b>	#Name	<b>2F. Date Rebuilt</b>	
		<b>2G. Date Moved</b>	
		<b>2H. Demo Date</b>	

<b>2J. Historic Function</b>
01 Domestic

<b>2K. Historic Sub-Function</b>
01B Multiple Dwelling

<b>Present Function</b>
01 Domestic
01B Multiple Dwelling

<b>Q. Area(s) of Significance/Contexts</b>
030 Architecture
070 Community Planning and Development

<b>NR Eligibility</b>	Contributing to district
-----------------------	--------------------------

<b>Integrity</b>
Excellent

<b>Survey Report</b>
Dutchtown Survey

<b>Preparer</b>	<b>Survey Date</b>
Historic Preservation Services, LLC	2002 -- 2003

<b>2M. Resource Type</b>	Building
--------------------------	----------

<b>2N. Stories</b>	
Primary Structure	2
Secondary Structure	

<b>2O. Structural Systems</b>
UD Undetermined

<b>2P. Wall Materials</b>
30 Brick: Common Bond

<b>2Q. Other Materials</b>

<b>2R. Roof Shapes</b>
FT Flat
PR Parapet

<b>2S. Roof Materials</b>
01 None Listed

<b>2T. Roof Features</b>

<b>2U. Foundation Materials</b>
40 Stone

<b>2V. Porch Type</b>
CB Central Bay: Balcony

<b>2W. Plan Code</b>
SQ Square

<b>2Z. Sources</b>
Sanborn maps, plat maps, and building permits.

<b>D. Address / Location</b>		
3624	Virginia	Ave.
<b>E. City</b>	St. Louis, MO 63118	<b>B. County</b> 191 St. Louis

<b>2I. Owner's Name and Address (if Different)</b>

<b>A. Historic Name</b>	
<b>C. Other Name(s)</b>	

<b>N. Ownership</b>	Private	<input checked="" type="checkbox"/>	Local	<input type="checkbox"/>	Federal	<input type="checkbox"/>	State	<input type="checkbox"/>	Mix	<input type="checkbox"/>
---------------------	---------	-------------------------------------	-------	--------------------------	---------	--------------------------	-------	--------------------------	-----	--------------------------

<b>P. UTM X and Y Coordinates</b>	740525.383085341	4274735.15478226
-----------------------------------	------------------	------------------

<b>City Parcel Identification Number</b>	161800110	<b>Additional City Identification Number</b>	161800110
--	-----------	--	-----------

<b>2A. Architect / Builder / Designer / Engineer</b>
J. Hartman (1913)

<b>2B. Architectural Style</b>

<b>2C. Property Type</b>
52 Two-Family Flat

<b>2D. Construction Date</b>	1913		
<b>2E. Alteration Dates</b>	#Name	<b>2F. Date Rebuilt</b>	
		<b>2G. Date Moved</b>	
		<b>2H. Demo Date</b>	

<b>2J. Historic Function</b>
01 Domestic

<b>2K. Historic Sub-Function</b>
01B Multiple Dwelling

<b>Present Function</b>
01 Domestic
01B Multiple Dwelling

<b>Q. Area(s) of Significance/Contexts</b>
030 Architecture
070 Community Planning and Development

<b>NR Eligibility</b>	Contributing to district
-----------------------	--------------------------

<b>Integrity</b>
Good to Fair

<b>Survey Report</b>
Dutchtown Survey

<b>Preparer</b>	<b>Survey Date</b>
Historic Preservation Services, LLC	2002 -- 2003

<b>2M. Resource Type</b>	Building
--------------------------	----------

<b>2N. Stories</b>	
Primary Structure	2
Secondary Structure	

<b>2O. Structural Systems</b>
UD Undetermined

<b>2P. Wall Materials</b>
30 Brick: Common Bond

<b>2Q. Other Materials</b>

<b>2R. Roof Shapes</b>
FT Flat
PR Parapet

<b>2S. Roof Materials</b>
01 None Listed

<b>2T. Roof Features</b>

<b>2U. Foundation Materials</b>
40 Stone

<b>2V. Porch Type</b>
OB Other Bay: Balcony

<b>2W. Plan Code</b>
RC Rectangle

<b>2Z. Sources</b>
Sanborn maps, plat maps, and building permits.



Missouri Historic Resources Survey  
Page 1

Reference Number  
SLC-AS-034-127

<b>D. Address / Location</b>		
3627-29	Virginia	Ave.
<b>E. City</b>	St. Louis, MO 63118	<b>B. County</b> 191 St. Louis

<b>2I. Owner's Name and Address (if Different)</b>

<b>A. Historic Name</b>	
<b>C. Other Name(s)</b>	

<b>N. Ownership</b>	Private	<input checked="" type="checkbox"/>	Local	<input type="checkbox"/>	Federal	<input type="checkbox"/>	State	<input type="checkbox"/>	Mix	<input type="checkbox"/>
---------------------	---------	-------------------------------------	-------	--------------------------	---------	--------------------------	-------	--------------------------	-----	--------------------------

<b>P. UTM X and Y Coordinates</b>	740467.409747587	4274736.83964685
-----------------------------------	------------------	------------------

<b>City Parcel Identification Number</b>	161700300	<b>Additional City Identification Number</b>	161700300
--	-----------	--	-----------

<b>2A. Architect / Builder / Designer / Engineer</b>
C. Rousendorf (1915)

<b>2B. Architectural Style</b>

<b>2C. Property Type</b>
53 Four-Family Flat

<b>2D. Construction Date</b>		1915		
<b>2E. Alteration Dates</b>	#Name	<b>2F. Date Rebuilt</b>		
		<b>2G. Date Moved</b>		
		<b>2H. Demo Date</b>		

<b>2J. Historic Function</b>
01 Domestic

<b>2K. Historic Sub-Function</b>
01B Multiple Dwelling

<b>Present Function</b>
01 Domestic
01B Multiple Dwelling

<b>Q. Area(s) of Significance/Contexts</b>
030 Architecture
070 Community Planning and Development

<b>NR Eligibility</b>	Contributing to district
-----------------------	--------------------------

<b>Integrity</b>
Good to Fair

<b>Survey Report</b>
Dutchtown Survey

<b>Preparer</b>	<b>Survey Date</b>
Historic Preservation Services, LLC	2002 -- 2003

<b>2M. Resource Type</b>	Building
--------------------------	----------

<b>2N. Stories</b>	
Primary Structure	2
Secondary Structure	

<b>2O. Structural Systems</b>
UD Undetermined

<b>2P. Wall Materials</b>
30 Brick: Common Bond

<b>2Q. Other Materials</b>
----------------------------

<b>2R. Roof Shapes</b>
FT Flat
PR Parapet

<b>2S. Roof Materials</b>
01 None Listed
99 Other: Composition Shingle

<b>2T. Roof Features</b>
--------------------------

<b>2U. Foundation Materials</b>
40 Stone

<b>2V. Porch Type</b>
CB Central Bay: Gable

<b>2W. Plan Code</b>
RC Rectangle

<b>2Z. Sources</b>
Sanborn maps, plat maps, and building permits.



Missouri Historic Resources Survey  
Page 1

Reference Number  
SLC-AS-034-128

<b>D. Address / Location</b>		
3628	Virginia	Ave.
<b>E. City</b>	St. Louis, MO 63118	<b>B. County</b> 191 St. Louis

<b>2I. Owner's Name and Address (if Different)</b>

<b>A. Historic Name</b>	
<b>C. Other Name(s)</b>	

<b>N. Ownership</b>	Private	<input checked="" type="checkbox"/>	Local	<input type="checkbox"/>	Federal	<input type="checkbox"/>	State	<input type="checkbox"/>	Mix	<input type="checkbox"/>
---------------------	---------	-------------------------------------	-------	--------------------------	---------	--------------------------	-------	--------------------------	-----	--------------------------

<b>P. UTM X and Y Coordinates</b>	740524.38811091	4274727.87614531
-----------------------------------	-----------------	------------------

<b>City Parcel Identification Number</b>	161800100	<b>Additional City Identification Number</b>	161800100
--	-----------	--	-----------

<b>2A. Architect / Builder / Designer / Engineer</b>
J. Hartman (1913)

<b>2B. Architectural Style</b>

<b>2C. Property Type</b>
52 Two-Family Flat

<b>2D. Construction Date</b>		1913		
<b>2E. Alteration Dates</b>	#Name	<b>2F. Date Rebuilt</b>		
		<b>2G. Date Moved</b>		
		<b>2H. Demo Date</b>		

<b>2J. Historic Function</b>
01 Domestic

<b>2K. Historic Sub-Function</b>
01B Multiple Dwelling

<b>Present Function</b>
01 Domestic
01B Multiple Dwelling

<b>Q. Area(s) of Significance/Contexts</b>
030 Architecture
070 Community Planning and Development

<b>NR Eligibility</b>	Contributing to district
-----------------------	--------------------------

<b>Integrity</b>
Good to Fair

<b>Survey Report</b>
Dutchtown Survey

<b>Preparer</b>	<b>Survey Date</b>
Historic Preservation Services, LLC	2002 -- 2003

<b>2M. Resource Type</b>	Building
--------------------------	----------

<b>2N. Stories</b>	
Primary Structure	2
Secondary Structure	

<b>2O. Structural Systems</b>
UD Undetermined

<b>2P. Wall Materials</b>
30 Brick: Common Bond

<b>2Q. Other Materials</b>
----------------------------

<b>2R. Roof Shapes</b>
FT Flat
PR Parapet

<b>2S. Roof Materials</b>
01 None Listed

<b>2T. Roof Features</b>
--------------------------

<b>2U. Foundation Materials</b>
40 Stone

<b>2V. Porch Type</b>
OB Other Bay: Balcony

<b>2W. Plan Code</b>
RC Rectangle

<b>2Z. Sources</b>
Sanborn maps, plat maps, and building permits.

<b>D. Address / Location</b>		
3630	Virginia	Ave.
<b>E. City</b>	St. Louis, MO 63118	<b>B. County</b> 191 St. Louis

<b>2I. Owner's Name and Address (if Different)</b>

<b>A. Historic Name</b>	
<b>C. Other Name(s)</b>	

<b>N. Ownership</b>	Private	<input checked="" type="checkbox"/>	Local	<input type="checkbox"/>	Federal	<input type="checkbox"/>	State	<input type="checkbox"/>	Mix	<input type="checkbox"/>
---------------------	---------	-------------------------------------	-------	--------------------------	---------	--------------------------	-------	--------------------------	-----	--------------------------

<b>P. UTM X and Y Coordinates</b>	740523.364235452	4274720.0699147
-----------------------------------	------------------	-----------------

<b>City Parcel Identification Number</b>	161800090	<b>Additional City Identification Number</b>	161800090
--	-----------	--	-----------

<b>2A. Architect / Builder / Designer / Engineer</b>
J. Hartman (1913)

<b>2B. Architectural Style</b>
Unknown

<b>2C. Property Type</b>

<b>2D. Construction Date</b>	1913
------------------------------	------

<b>2E. Alteration Dates</b>	#Name	<b>2F. Date Rebuilt</b>	
		<b>2G. Date Moved</b>	
		<b>2H. Demo Date</b>	

<b>2J. Historic Function</b>
01 Domestic

<b>2K. Historic Sub-Function</b>
01B Multiple Dwelling

<b>Present Function</b>
01 Domestic
01B Multiple Dwelling

<b>Q. Area(s) of Significance/Contexts</b>
030 Architecture
070 Community Planning and Development

<b>NR Eligibility</b>	Contributing to district
-----------------------	--------------------------

<b>Integrity</b>
Good to Fair

<b>Survey Report</b>
Dutchtown Survey

<b>Preparer</b>	<b>Survey Date</b>
Historic Preservation Services, LLC	2002 -- 2003

<b>2M. Resource Type</b>	Building
--------------------------	----------

<b>2N. Stories</b>	
Primary Structure	2
Secondary Structure	

<b>2O. Structural Systems</b>
UD Undetermined

<b>2P. Wall Materials</b>
30 Brick: Common Bond

<b>2Q. Other Materials</b>

<b>2R. Roof Shapes</b>
FT Flat
PR Parapet

<b>2S. Roof Materials</b>
01 None Listed

<b>2T. Roof Features</b>

<b>2U. Foundation Materials</b>
40 Stone

<b>2V. Porch Type</b>
OH One-Half

<b>2W. Plan Code</b>
RC Rectangle

<b>2Z. Sources</b>
Sanborn maps, plat maps, and building permits.



<b>D. Address / Location</b>		
3631	Virginia	Ave.
<b>E. City</b>	St. Louis, MO 63118	<b>B. County</b> 191 St. Louis

<b>2I. Owner's Name and Address (if Different)</b>

<b>A. Historic Name</b>	
<b>C. Other Name(s)</b>	

<b>N. Ownership</b>	Private	<input checked="" type="checkbox"/>	Local	<input type="checkbox"/>	Federal	<input type="checkbox"/>	State	<input type="checkbox"/>	Mix	<input type="checkbox"/>
---------------------	---------	-------------------------------------	-------	--------------------------	---------	--------------------------	-------	--------------------------	-----	--------------------------

<b>P. UTM X and Y Coordinates</b>	740466.563714635	4274727.3041871
-----------------------------------	------------------	-----------------

<b>City Parcel Identification Number</b>	161700310	<b>Additional City Identification Number</b>	161700310
--	-----------	--	-----------

<b>2A. Architect / Builder / Designer / Engineer</b>
C. Rausendorf (1916)

<b>2B. Architectural Style</b>

<b>2C. Property Type</b>
52 Two-Family Flat

<b>2D. Construction Date</b>	1916		
<b>2E. Alteration Dates</b>	#Name	<b>2F. Date Rebuilt</b>	
		<b>2G. Date Moved</b>	
		<b>2H. Demo Date</b>	

<b>2J. Historic Function</b>
01 Domestic

<b>2K. Historic Sub-Function</b>
01B Multiple Dwelling

<b>Present Function</b>
01 Domestic
01B Multiple Dwelling

<b>Q. Area(s) of Significance/Contexts</b>
030 Architecture
070 Community Planning and Development

<b>NR Eligibility</b>	Contributing to district
-----------------------	--------------------------

<b>Integrity</b>
Good to Fair

<b>Survey Report</b>
Dutchtown Survey

<b>Preparer</b>	<b>Survey Date</b>
Historic Preservation Services, LLC	2002 -- 2003

<b>2M. Resource Type</b>	Building
--------------------------	----------

<b>2N. Stories</b>	
Primary Structure	2
Secondary Structure	

<b>2O. Structural Systems</b>
UD Undetermined

<b>2P. Wall Materials</b>
30 Brick: Common Bond

<b>2Q. Other Materials</b>

<b>2R. Roof Shapes</b>
FT Flat
PR Parapet

<b>2S. Roof Materials</b>
01 None Listed

<b>2T. Roof Features</b>

<b>2U. Foundation Materials</b>
40 Stone

<b>2V. Porch Type</b>
OH One-Half

<b>2W. Plan Code</b>
RC Rectangle

<b>2Z. Sources</b>
Sanborn maps, plat maps, and building permits.



Missouri Historic Resources Survey  
Page 1

Reference Number  
SLC-AS-034-131

<b>D. Address / Location</b>		
3632	Virginia	Ave.
<b>E. City</b>	St. Louis, MO 63118	<b>B. County</b> 191 St. Louis

<b>2I. Owner's Name and Address (if Different)</b>

<b>A. Historic Name</b>	
<b>C. Other Name(s)</b>	

<b>N. Ownership</b>	Private	<input checked="" type="checkbox"/>	Local	<input type="checkbox"/>	Federal	<input type="checkbox"/>	State	<input type="checkbox"/>	Mix	<input type="checkbox"/>
---------------------	---------	-------------------------------------	-------	--------------------------	---------	--------------------------	-------	--------------------------	-----	--------------------------

<b>P. UTM X and Y Coordinates</b>	740522.459895181	4274711.74100325
-----------------------------------	------------------	------------------

<b>City Parcel Identification Number</b>	161800080	<b>Additional City Identification Number</b>	161800080
--	-----------	--	-----------

<b>2A. Architect / Builder / Designer / Engineer</b>
E. C. Fendler (1916)

<b>2B. Architectural Style</b>

<b>2C. Property Type</b>
14 Shotgun

<b>2D. Construction Date</b>		1916		
<b>2E. Alteration Dates</b>	#Name	<b>2F. Date Rebuilt</b>		
		<b>2G. Date Moved</b>		
		<b>2H. Demo Date</b>		

<b>2J. Historic Function</b>
01 Domestic

<b>2K. Historic Sub-Function</b>
01A Single Dwelling

<b>Present Function</b>
01 Domestic
01A Single Dwelling

<b>Q. Area(s) of Significance/Contexts</b>
030 Architecture
070 Community Planning and Development

<b>NR Eligibility</b>	Contributing to district
-----------------------	--------------------------

<b>Integrity</b>
Excellent

<b>Survey Report</b>
Dutchtown Survey

<b>Preparer</b>	<b>Survey Date</b>
Historic Preservation Services, LLC	2002 -- 2003

<b>2M. Resource Type</b>	Building
--------------------------	----------

<b>2N. Stories</b>	
Primary Structure	1
Secondary Structure	

<b>2O. Structural Systems</b>
UD Undetermined

<b>2P. Wall Materials</b>
30 Brick: Common Bond

<b>2Q. Other Materials</b>

<b>2R. Roof Shapes</b>
FT Flat
PR Parapet

<b>2S. Roof Materials</b>
01 None Listed

<b>2T. Roof Features</b>

<b>2U. Foundation Materials</b>
40 Stone

<b>2V. Porch Type</b>
OB Other Bay

<b>2W. Plan Code</b>
RC Rectangle

<b>2Z. Sources</b>
Sanborn maps, plat maps, and building permits.

**D. Address / Location**

3633-35 Virginia Ave.

**E. City** St. Louis, MO 63118 **B. County** 191 St. Louis**A. Historic Name****C. Other Name(s)****N. Ownership**

Private

☒

Local

Federal

State

Mix

**P. UTM X and Y Coordinates**

740464.946147359

4274715.54702756

**City Parcel Identification Number**

161700320

**Additional City Identification Number**

161700320

**2A. Architect / Builder / Designer / Engineer****2B. Architectural Style****2C. Property Type**

53 Four-Family Flat

**2D. Construction Date**

1925

**2E. Alteration Dates**

#Name

**2F. Date Rebuilt****2G. Date Moved****2H. Demo Date****2J. Historic Function**

01 Domestic

**2K. Historic Sub-Function**

01B Multiple Dwelling

**Present Function**

01 Domestic

01B Multiple Dwelling

**Q. Area(s) of Significance/Contexts**

030 Architecture

070 Community Planning and Development

**NR Eligibility**

Contributing to district

**Integrity**

Excellent

**Survey Report**

Dutchtown Survey

**Preparer**

Historic Preservation Services, LLC

**Survey Date**

2002 -- 2003

**2I. Owner's Name and Address (if Different)****2M. Resource Type**

Building

**2N. Stories**

Primary Structure

2

Secondary Structure

**2O. Structural Systems**

UD Undetermined

**2P. Wall Materials**

30 Brick: Common Bond

**2Q. Other Materials****2R. Roof Shapes**

FT Flat

PR Parapet

**2S. Roof Materials**

01 None Listed

99 Other: Composition Shingle

**2T. Roof Features****2U. Foundation Materials**

40 Stone

**2V. Porch Type**

CB Central Bay: Gable

**2W. Plan Code**

SQ Square

**2Z. Sources**

Sanborn maps, plat maps, and building permits.



Missouri Historic Resources Survey  
Page 1

Reference Number  
SLC-AS-034-133

<b>D. Address / Location</b>		
3634-36	Virginia	Ave.
<b>E. City</b>	St. Louis, MO 63118	<b>B. County</b> 191 St. Louis

<b>2I. Owner's Name and Address (if Different)</b>

<b>A. Historic Name</b>	
<b>C. Other Name(s)</b>	

<b>N. Ownership</b>	Private	<input checked="" type="checkbox"/>	Local	<input type="checkbox"/>	Federal	<input type="checkbox"/>	State	<input type="checkbox"/>	Mix	<input type="checkbox"/>
---------------------	---------	-------------------------------------	-------	--------------------------	---------	--------------------------	-------	--------------------------	-----	--------------------------

<b>P. UTM X and Y Coordinates</b>	740520.983900272	4274700.83629317
-----------------------------------	------------------	------------------

<b>City Parcel Identification Number</b>	161800070	<b>Additional City Identification Number</b>	161800070
--	-----------	--	-----------

<b>2A. Architect / Builder / Designer / Engineer</b>
Paul G. Eichkorn (1916)

<b>2B. Architectural Style</b>

<b>2C. Property Type</b>
53 Four-Family Flat

<b>2D. Construction Date</b>		1916		
<b>2E. Alteration Dates</b>	#Name	<b>2F. Date Rebuilt</b>		
		<b>2G. Date Moved</b>		
		<b>2H. Demo Date</b>		

<b>2J. Historic Function</b>
01 Domestic

<b>2K. Historic Sub-Function</b>
01B Multiple Dwelling

<b>Present Function</b>
01 Domestic
01B Multiple Dwelling

<b>Q. Area(s) of Significance/Contexts</b>
030 Architecture
070 Community Planning and Development

<b>NR Eligibility</b>	Contributing to district
-----------------------	--------------------------

<b>Integrity</b>
Good to Fair

<b>Survey Report</b>
Dutchtown Survey

<b>Preparer</b>	<b>Survey Date</b>
Historic Preservation Services, LLC	2002 -- 2003

<b>2M. Resource Type</b>	Building
--------------------------	----------

<b>2N. Stories</b>	
Primary Structure	2
Secondary Structure	

<b>2O. Structural Systems</b>
UD Undetermined

<b>2P. Wall Materials</b>
30 Brick: Common Bond

<b>2Q. Other Materials</b>
----------------------------

<b>2R. Roof Shapes</b>
FT Flat
PR Parapet

<b>2S. Roof Materials</b>
01 None Listed

<b>2T. Roof Features</b>
--------------------------

<b>2U. Foundation Materials</b>
40 Stone

<b>2V. Porch Type</b>
R1 Recessed-1 Story

<b>2W. Plan Code</b>
RC Rectangle

<b>2Z. Sources</b>
Sanborn maps, plat maps, and building permits.



Missouri Historic Resources Survey  
Page 1

Reference Number  
SLC-AS-034-134

<b>D. Address / Location</b>		
3639	Virginia	Ave.
<b>E. City</b>	St. Louis, MO 63118	<b>B. County</b> 191 St. Louis

<b>2I. Owner's Name and Address (if Different)</b>

<b>A. Historic Name</b>	
<b>C. Other Name(s)</b>	

<b>N. Ownership</b>	Private	<input checked="" type="checkbox"/>	Local	<input type="checkbox"/>	Federal	<input type="checkbox"/>	State	<input type="checkbox"/>	Mix	<input type="checkbox"/>
---------------------	---------	-------------------------------------	-------	--------------------------	---------	--------------------------	-------	--------------------------	-----	--------------------------

<b>P. UTM X and Y Coordinates</b>	740463.432256389	4274703.74808338
-----------------------------------	------------------	------------------

<b>City Parcel Identification Number</b>	161700330	<b>Additional City Identification Number</b>	161700330
--	-----------	--	-----------

<b>2A. Architect / Builder / Designer / Engineer</b>

<b>2B. Architectural Style</b>

<b>2C. Property Type</b>
52 Two-Family Flat

<b>2D. Construction Date</b>		1930		
<b>2E. Alteration Dates</b>	#Name	<b>2F. Date Rebuilt</b>		
		<b>2G. Date Moved</b>		
		<b>2H. Demo Date</b>		

<b>2J. Historic Function</b>
01 Domestic

<b>2K. Historic Sub-Function</b>
01B Multiple Dwelling

<b>Present Function</b>
01 Domestic
01B Multiple Dwelling

<b>Q. Area(s) of Significance/Contexts</b>
030 Architecture
070 Community Planning and Development

<b>NR Eligibility</b>	Contributing to district
-----------------------	--------------------------

<b>Integrity</b>
Excellent

<b>Survey Report</b>
Dutchtown Survey

<b>Preparer</b>	<b>Survey Date</b>
Historic Preservation Services, LLC	2002 -- 2003

<b>2M. Resource Type</b>	Building
--------------------------	----------

<b>2N. Stories</b>	
Primary Structure	2
Secondary Structure	

<b>2O. Structural Systems</b>
UD Undetermined

<b>2P. Wall Materials</b>
30 Brick: Common Bond

<b>2Q. Other Materials</b>
----------------------------

<b>2R. Roof Shapes</b>
FT Flat
PR Parapet

<b>2S. Roof Materials</b>
01 None Listed
99 Other: Composition Shingle

<b>2T. Roof Features</b>
--------------------------

<b>2U. Foundation Materials</b>
40 Stone

<b>2V. Porch Type</b>
FU Full: Stoop

<b>2W. Plan Code</b>
RC Rectangle

<b>2Z. Sources</b>
Sanborn maps, plat maps, and building permits.

<b>D. Address / Location</b>		
3640	Virginia	Ave.
<b>E. City</b> St. Louis, MO 63118	<b>B. County</b>	191 St. Louis

<b>2I. Owner's Name and Address (if Different)</b>

<b>A. Historic Name</b>	
<b>C. Other Name(s)</b>	

<b>N. Ownership</b>	Private	<input checked="" type="checkbox"/>	Local	<input type="checkbox"/>	Federal	<input type="checkbox"/>	State	<input type="checkbox"/>	Mix	<input type="checkbox"/>
---------------------	---------	-------------------------------------	-------	--------------------------	---------	--------------------------	-------	--------------------------	-----	--------------------------

<b>P. UTM X and Y Coordinates</b>	740519.641065744	4274689.73038111
-----------------------------------	------------------	------------------

<b>City Parcel Identification Number</b>	161800060	<b>Additional City Identification Number</b>	161800060
--	-----------	--	-----------

<b>2A. Architect / Builder / Designer / Engineer</b>
A. Hederacke (1923)

<b>2B. Architectural Style</b>

<b>2C. Property Type</b>
52 2-Family Flat

<b>2D. Construction Date</b>	1923		
<b>2E. Alteration Dates</b>	#Name	<b>2F. Date Rebuilt</b>	
		<b>2G. Date Moved</b>	
		<b>2H. Demo Date</b>	

<b>2J. Historic Function</b>
01 Domestic

<b>2K. Historic Sub-Function</b>
01B Multiple Dwelling

<b>Present Function</b>
01 Domestic
01B Multiple Dwelling

<b>Q. Area(s) of Significance/Contexts</b>
030 Architecture
070 Community Planning and Development

<b>NR Eligibility</b>	Contributing to district
-----------------------	--------------------------

<b>Integrity</b>
Excellent

<b>Survey Report</b>
Dutchtown Survey

<b>Preparer</b>	<b>Survey Date</b>
Historic Preservation Services, LLC	2002 -- 2003

<b>2M. Resource Type</b>	Building
--------------------------	----------

<b>2N. Stories</b>	
Primary Structure	2
Secondary Structure	

<b>2O. Structural Systems</b>
LB Load Bearing Brick

<b>2P. Wall Materials</b>
30 Brick

<b>2Q. Other Materials</b>

<b>2R. Roof Shapes</b>
FT Flat
PR Parapet

<b>2S. Roof Materials</b>
01 None Listed

<b>2T. Roof Features</b>

<b>2U. Foundation Materials</b>
40 Stone

<b>2V. Porch Type</b>
OB Other Bay

<b>2W. Plan Code</b>
RC Rectangle

<b>2Z. Sources</b>
Sanborn maps, plat maps, and building permits.





03/31/2003

<b>D. Address / Location</b>		
3641	Virginia	Ave.
<b>E. City</b>	St. Louis, MO 63118	<b>B. County</b> 191 St. Louis

<b>2I. Owner's Name and Address (if Different)</b>

<b>A. Historic Name</b>	
<b>C. Other Name(s)</b>	

<b>N. Ownership</b>	Private	<input checked="" type="checkbox"/>	Local	<input type="checkbox"/>	Federal	<input type="checkbox"/>	State	<input type="checkbox"/>	Mix	<input type="checkbox"/>
---------------------	---------	-------------------------------------	-------	--------------------------	---------	--------------------------	-------	--------------------------	-----	--------------------------

<b>P. UTM X and Y Coordinates</b>	740462.377882896	4274695.69783015
-----------------------------------	------------------	------------------

<b>City Parcel Identification Number</b>	161700340	<b>Additional City Identification Number</b>	161700340
--	-----------	--	-----------

<b>2A. Architect / Builder / Designer / Engineer</b>
S. Charleville (1911)
P. Steinheimer (1924)

<b>2B. Architectural Style</b>

<b>2C. Property Type</b>
14 Shotgun

<b>2D. Construction Date</b>	1911		
<b>2E. Alteration Dates</b>	#Name	<b>2F. Date Rebuilt</b>	
		<b>2G. Date Moved</b>	
		<b>2H. Demo Date</b>	

<b>2J. Historic Function</b>
01 Domestic

<b>2K. Historic Sub-Function</b>
01A Single Dwelling

<b>Present Function</b>
01 Domestic
01A Single Dwelling

<b>Q. Area(s) of Significance/Contexts</b>
030 Architecture
070 Community Planning and Development

<b>NR Eligibility</b>	Contributing to district
-----------------------	--------------------------

<b>Integrity</b>
Good to Fair

<b>Survey Report</b>
Dutchtown Survey

<b>Preparer</b>	<b>Survey Date</b>
Historic Preservation Services, LLC	2002 -- 2003

<b>2M. Resource Type</b>	Building
--------------------------	----------

<b>2N. Stories</b>	
Primary Structure	1
Secondary Structure	

<b>2O. Structural Systems</b>
UD Undetermined

<b>2P. Wall Materials</b>
30 Brick: Flemish Bond

<b>2Q. Other Materials</b>

<b>2R. Roof Shapes</b>
FT Flat
PR Parapet

<b>2S. Roof Materials</b>
01 None Listed
99 Other: Composition Shingle

<b>2T. Roof Features</b>

<b>2U. Foundation Materials</b>
40 Stone

<b>2V. Porch Type</b>
OB Other Bay: Half-hipped

<b>2W. Plan Code</b>
RC Rectangle

<b>2Z. Sources</b>
Sanborn maps, plat maps, and building permits.

<b>D. Address / Location</b>		
3643	Virginia	Ave.
<b>E. City</b>	St. Louis, MO 63118	<b>B. County</b> 191 St. Louis

<b>2I. Owner's Name and Address (if Different)</b>

<b>A. Historic Name</b>	
<b>C. Other Name(s)</b>	

<b>N. Ownership</b>	Private	<input checked="" type="checkbox"/>	Local	<input type="checkbox"/>	Federal	<input type="checkbox"/>	State	<input type="checkbox"/>	Mix	<input type="checkbox"/>
---------------------	---------	-------------------------------------	-------	--------------------------	---------	--------------------------	-------	--------------------------	-----	--------------------------

<b>P. UTM X and Y Coordinates</b>	740461.509849303	4274688.39721103
-----------------------------------	------------------	------------------

<b>City Parcel Identification Number</b>	161700350	<b>Additional City Identification Number</b>	161700350
--	-----------	--	-----------

<b>2A. Architect / Builder / Designer / Engineer</b>
S. Charleville (1911)

<b>2B. Architectural Style</b>

<b>2C. Property Type</b>
14 Shotgun

<b>2D. Construction Date</b>	1911		
<b>2E. Alteration Dates</b>	#Name	<b>2F. Date Rebuilt</b>	
		<b>2G. Date Moved</b>	
		<b>2H. Demo Date</b>	

<b>2J. Historic Function</b>
01 Domestic

<b>2K. Historic Sub-Function</b>
01A Single Dwelling

<b>Present Function</b>
01 Domestic
01A Single Dwelling

<b>Q. Area(s) of Significance/Contexts</b>
030 Architecture
070 Community Planning and Development

<b>NR Eligibility</b>	Contributing to district
-----------------------	--------------------------

<b>Integrity</b>
Good to Fair

<b>Survey Report</b>
Dutchtown Survey

<b>Preparer</b>	<b>Survey Date</b>
Historic Preservation Services, LLC	2002 -- 2003

<b>2M. Resource Type</b>	Building
--------------------------	----------

<b>2N. Stories</b>	
Primary Structure	1
Secondary Structure	

<b>2O. Structural Systems</b>
UD Undetermined

<b>2P. Wall Materials</b>
30 Brick: Flemish Bond

<b>2Q. Other Materials</b>

<b>2R. Roof Shapes</b>
FT Flat
PR Parapet

<b>2S. Roof Materials</b>
01 None Listed
99 Other: Composition Shingle

<b>2T. Roof Features</b>

<b>2U. Foundation Materials</b>
40 Stone

<b>2V. Porch Type</b>
OB Other Bay: Half-hipped

<b>2W. Plan Code</b>
RC Rectangle

<b>2Z. Sources</b>
Sanborn maps, plat maps, and building permits.



Missouri Historic Resources Survey  
Page 1

Reference Number  
SLC-AS-034-138

<b>D. Address / Location</b>		
3644	Virginia	Ave.
<b>E. City</b>	St. Louis, MO 63118	<b>B. County</b> 191 St. Louis

<b>2I. Owner's Name and Address (if Different)</b>

<b>A. Historic Name</b>	
<b>C. Other Name(s)</b>	

<b>N. Ownership</b>	Private	<input checked="" type="checkbox"/>	Local	<input type="checkbox"/>	Federal	<input type="checkbox"/>	State	<input type="checkbox"/>	Mix	<input type="checkbox"/>
---------------------	---------	-------------------------------------	-------	--------------------------	---------	--------------------------	-------	--------------------------	-----	--------------------------

<b>P. UTM X and Y Coordinates</b>	740518.474443138	4274681.13360137
-----------------------------------	------------------	------------------

<b>City Parcel Identification Number</b>	161800050	<b>Additional City Identification Number</b>	161800050
--	-----------	--	-----------

<b>2A. Architect / Builder / Designer / Engineer</b>

<b>2B. Architectural Style</b>

<b>2C. Property Type</b>
52 Two-Family Flat

<b>2D. Construction Date</b>		1914		
<b>2E. Alteration Dates</b>	#Name	<b>2F. Date Rebuilt</b>		
		<b>2G. Date Moved</b>		
		<b>2H. Demo Date</b>		

<b>2J. Historic Function</b>
01 Domestic

<b>2K. Historic Sub-Function</b>
01B Multiple Dwelling

<b>Present Function</b>
01 Domestic
01B Multiple Dwelling

<b>Q. Area(s) of Significance/Contexts</b>
030 Architecture
070 Community Planning and Development

<b>NR Eligibility</b>	Non-contributing to district
-----------------------	------------------------------

<b>Integrity</b>
Poor

<b>Survey Report</b>
Dutchtown Survey

<b>Preparer</b>	<b>Survey Date</b>
Historic Preservation Services, LLC	2002 -- 2003

<b>2M. Resource Type</b>	Building
--------------------------	----------

<b>2N. Stories</b>	
Primary Structure	2
Secondary Structure	

<b>2O. Structural Systems</b>
UD Undetermined

<b>2P. Wall Materials</b>
30 Brick: Common Bond

<b>2Q. Other Materials</b>
----------------------------

<b>2R. Roof Shapes</b>
FT Flat
PR Parapet

<b>2S. Roof Materials</b>
01 None Listed

<b>2T. Roof Features</b>
--------------------------

<b>2U. Foundation Materials</b>
40 Stone

<b>2V. Porch Type</b>
AW Awning

<b>2W. Plan Code</b>
RC Rectangle

<b>2Z. Sources</b>
Sanborn maps, plat maps, and building permits.



# Missouri Historic Resources Survey

Page 1

Reference Number

SLC-AS-034-139

## D. Address / Location

3646-48 Virginia Ave.

E. City St. Louis, MO 63118 B. County 191 St. Louis

## A. Historic Name

## C. Other Name(s)

## N. Ownership

Private

X

Local

Federal

State

Mix

## P. UTM X and Y Coordinates

740517.115616193

4274670.45938064

## City Parcel Identification Number

161800040

## Additional City Identification Number

161800040

## 2A. Architect / Builder / Designer / Engineer

## 2B. Architectural Style

## 2C. Property Type

53 Four-Family Flat

## 2D. Construction Date

1911

## 2E. Alteration Dates

#Name

## 2F. Date Rebuilt

## 2G. Date Moved

## 2H. Demo Date

## 2J. Historic Function

01 Domestic

## 2K. Historic Sub-Function

01B Multiple Dwelling

## Present Function

01 Domestic

01B Multiple Dwelling

## Q. Area(s) of Significance/Contexts

030 Architecture

070 Community Planning and Development

## NR Eligibility

Contributing to district

## Integrity

Good to Fair

## Survey Report

Dutchtown Survey

## Preparer

Historic Preservation Services, LLC

## Survey Date

2002 -- 2003

## 2I. Owner's Name and Address (if Different)

## 2M. Resource Type

Building

## 2N. Stories

Primary Structure

2

Secondary Structure

## 2O. Structural Systems

UD Undetermined

## 2P. Wall Materials

30 Brick: Common Bond

## 2Q. Other Materials

## 2R. Roof Shapes

FT Flat

PR Parapet

## 2S. Roof Materials

01 None Listed

## 2T. Roof Features

## 2U. Foundation Materials

40 Stone

## 2V. Porch Type

R1 Recessed-1 Story

## 2W. Plan Code

RC Rectangle

## 2Z. Sources

Sanborn maps, plat maps, and building permits.



# Missouri Historic Resources Survey

Page 1

Reference Number

SLC-AS-034-140

## D. Address / Location

3647 Virginia Ave.

E. City St. Louis, MO 63118 B. County 191 St. Louis

## A. Historic Name

## C. Other Name(s)

## N. Ownership

Private

X

Local

Federal

State

Mix

## P. UTM X and Y Coordinates

740460.359027903

4274680.20019547

## City Parcel Identification Number

161700360

## Additional City Identification Number

161700360

## 2A. Architect / Builder / Designer / Engineer

S. Charleville (1911)

## 2B. Architectural Style

## 2C. Property Type

14 Shotgun

## 2D. Construction Date

1911

## 2E. Alteration Dates

#Name

## 2F. Date Rebuilt

## 2G. Date Moved

## 2H. Demo Date

## 2J. Historic Function

01 Domestic

## 2K. Historic Sub-Function

01A Single Dwelling

## Present Function

01 Domestic

01A Single Dwelling

## Q. Area(s) of Significance/Contexts

030 Architecture

070 Community Planning and Development

## NR Eligibility

Contributing to district

## Integrity

Good to Fair

## Survey Report

Dutchtown Survey

## Preparer

Historic Preservation Services, LLC

## Survey Date

2002 -- 2003

## 2I. Owner's Name and Address (if Different)

## 2M. Resource Type

Building

## 2N. Stories

Primary Structure

1

Secondary Structure

## 2O. Structural Systems

UD Undetermined

## 2P. Wall Materials

30 Brick: Flemish Bond

## 2Q. Other Materials

## 2R. Roof Shapes

FT Flat

PR Parapet

## 2S. Roof Materials

01 None Listed

99 Other: Composition Shingle

## 2T. Roof Features

## 2U. Foundation Materials

40 Stone

## 2V. Porch Type

ST Stoop

## 2W. Plan Code

RC Rectangle

## 2Z. Sources

Sanborn maps, plat maps, and building permits.





# Missouri Historic Resources Survey

Page 1

Reference Number

SLC-AS-034-141

## D. Address / Location

3650 Virginia Ave.

E. City St. Louis, MO 63118 B. County 191 St. Louis

## A. Historic Name

## C. Other Name(s)

## N. Ownership

Private

X

Local

Federal

State

Mix

## P. UTM X and Y Coordinates

740515.58480536

4274659.05209312

## City Parcel Identification Number

161800030

## Additional City Identification Number

161800030

## 2A. Architect / Builder / Designer / Engineer

## 2B. Architectural Style

## 2C. Property Type

52 Two-Family Flat

## 2D. Construction Date

1911

## 2E. Alteration Dates

#Name

## 2F. Date Rebuilt

## 2G. Date Moved

## 2H. Demo Date

## 2J. Historic Function

01 Domestic

## 2K. Historic Sub-Function

01B Multiple Dwelling

## Present Function

01 Domestic

01B Multiple Dwelling

## Q. Area(s) of Significance/Contexts

030 Architecture

070 Community Planning and Development

## NR Eligibility

Contributing to district

## Integrity

Good to Fair

## Survey Report

Dutchtown Survey

## Preparer

Historic Preservation Services, LLC

## Survey Date

2002 -- 2003

## 2I. Owner's Name and Address (if Different)

## 2M. Resource Type

Building

## 2N. Stories

Primary Structure

2

Secondary Structure

## 2O. Structural Systems

UD Undetermined

## 2P. Wall Materials

30 Brick: Common Bond

## 2Q. Other Materials

## 2R. Roof Shapes

FT Flat

PR Parapet

## 2S. Roof Materials

01 None Listed

## 2T. Roof Features

## 2U. Foundation Materials

40 Stone

## 2V. Porch Type

R1 Recessed-1 Story

## 2W. Plan Code

LS L-Shape

## 2Z. Sources

Sanborn maps, plat maps, and building permits.



Missouri Historic Resources Survey  
Page 1

Reference Number  
SLC-AS-034-142

<b>D. Address / Location</b>		
3652	Virginia	Ave.
<b>E. City</b>	St. Louis, MO 63118	<b>B. County</b> 191 St. Louis

<b>2I. Owner's Name and Address (if Different)</b>

<b>A. Historic Name</b>	
<b>C. Other Name(s)</b>	

<b>N. Ownership</b>	Private	<input checked="" type="checkbox"/>	Local	<input type="checkbox"/>	Federal	<input type="checkbox"/>	State	<input type="checkbox"/>	Mix	<input type="checkbox"/>
---------------------	---------	-------------------------------------	-------	--------------------------	---------	--------------------------	-------	--------------------------	-----	--------------------------

<b>P. UTM X and Y Coordinates</b>	740514.386451476	4274648.85402647
-----------------------------------	------------------	------------------

<b>City Parcel Identification Number</b>	161800020	<b>Additional City Identification Number</b>	161800020
--	-----------	--	-----------

<b>2A. Architect / Builder / Designer / Engineer</b>
W. L. Schel(sic) (1924)

<b>2B. Architectural Style</b>

<b>2C. Property Type</b>
53 Four-Family Flat

<b>2D. Construction Date</b>	1924
------------------------------	------

<b>2E. Alteration Dates</b>	#Name	<b>2F. Date Rebuilt</b>		
		<b>2G. Date Moved</b>		
		<b>2H. Demo Date</b>		

<b>2J. Historic Function</b>
01 Domestic

<b>2K. Historic Sub-Function</b>
01B Multiple Dwelling

<b>Present Function</b>
01 Domestic
01B Multiple Dwelling

<b>Q. Area(s) of Significance/Contexts</b>
030 Architecture
070 Community Planning and Development

<b>NR Eligibility</b>	Contributing to district
-----------------------	--------------------------

<b>Integrity</b>
Good to Fair

<b>Survey Report</b>
Dutchtown Survey

<b>Preparer</b>	<b>Survey Date</b>
Historic Preservation Services, LLC	2002 -- 2003

<b>2M. Resource Type</b>	Building
--------------------------	----------

<b>2N. Stories</b>	
Primary Structure	2
Secondary Structure	

<b>2O. Structural Systems</b>
UD Undetermined

<b>2P. Wall Materials</b>
30 Brick: Common Bond

<b>2Q. Other Materials</b>

<b>2R. Roof Shapes</b>
FT Flat
PR Parapet

<b>2S. Roof Materials</b>
01 None Listed
70 Ceramic Tile

<b>2T. Roof Features</b>

<b>2U. Foundation Materials</b>
40 Stone

<b>2V. Porch Type</b>
CB Central Bay: Gable

<b>2W. Plan Code</b>
RC Rectangle

<b>2Z. Sources</b>
Sanborn maps, plat maps, and building permits.

<b>D. Address / Location</b>		
3656-58	Virginia	Ave.
<b>E. City</b>	St. Louis, MO 63118	<b>B. County</b> 191 St. Louis

<b>2I. Owner's Name and Address (if Different)</b>

<b>A. Historic Name</b>	
<b>C. Other Name(s)</b>	

<b>N. Ownership</b>	Private	<input checked="" type="checkbox"/>	Local	<input type="checkbox"/>	Federal	<input type="checkbox"/>	State	<input type="checkbox"/>	Mix	<input type="checkbox"/>
---------------------	---------	-------------------------------------	-------	--------------------------	---------	--------------------------	-------	--------------------------	-----	--------------------------

<b>P. UTM X and Y Coordinates</b>	740512.814082939	4274637.01566821
-----------------------------------	------------------	------------------

<b>City Parcel Identification Number</b>	161800010	<b>Additional City Identification Number</b>	161800010
--	-----------	--	-----------

<b>2A. Architect / Builder / Designer / Engineer</b>
W. Scheybel (1922)

<b>2B. Architectural Style</b>

<b>2C. Property Type</b>
53 Four-Family Flat

<b>2D. Construction Date</b>	1922		
<b>2E. Alteration Dates</b>	#Name	<b>2F. Date Rebuilt</b>	
		<b>2G. Date Moved</b>	
		<b>2H. Demo Date</b>	

<b>2J. Historic Function</b>
01 Domestic

<b>2K. Historic Sub-Function</b>
01B Multiple Dwelling

<b>Present Function</b>
01 Domestic
01B Multiple Dwelling

<b>Q. Area(s) of Significance/Contexts</b>
030 Architecture
070 Community Planning and Development

<b>NR Eligibility</b>	Contributing to district
-----------------------	--------------------------

<b>Integrity</b>
Good to Fair

<b>Survey Report</b>
Dutchtown Survey

<b>Preparer</b>	<b>Survey Date</b>
Historic Preservation Services, LLC	2002 -- 2003

<b>2M. Resource Type</b>	Building
--------------------------	----------

<b>2N. Stories</b>	
Primary Structure	2
Secondary Structure	

<b>2O. Structural Systems</b>
UD Undetermined

<b>2P. Wall Materials</b>
30 Brick: Common Bond

<b>2Q. Other Materials</b>

<b>2R. Roof Shapes</b>
FT Flat
PR Parapet

<b>2S. Roof Materials</b>
01 None Listed
70 Ceramic Tile

<b>2T. Roof Features</b>

<b>2U. Foundation Materials</b>
40 Stone

<b>2V. Porch Type</b>
CB Central Bay: Gable

<b>2W. Plan Code</b>
RC Rectangle

<b>2Z. Sources</b>
Sanborn maps, plat maps, and building permits.



Missouri Historic Resources Survey  
Page 1

Reference Number  
SLC-AS-034-144

<b>D. Address / Location</b>		
3715	Virginia	Ave.
<b>E. City</b>	St. Louis, MO 63118	<b>B. County</b> 191 St. Louis

<b>2I. Owner's Name and Address (if Different)</b>

<b>A. Historic Name</b>	
<b>C. Other Name(s)</b>	

<b>N. Ownership</b>	Private	<input checked="" type="checkbox"/>	Local	<input type="checkbox"/>	Federal	<input type="checkbox"/>	State	<input type="checkbox"/>	Mix	<input type="checkbox"/>
---------------------	---------	-------------------------------------	-------	--------------------------	---------	--------------------------	-------	--------------------------	-----	--------------------------

<b>P. UTM X and Y Coordinates</b>	740446.102245013	4274569.12557927
-----------------------------------	------------------	------------------

<b>City Parcel Identification Number</b>	161600220	<b>Additional City Identification Number</b>	161600220
--	-----------	--	-----------

<b>2A. Architect / Builder / Designer / Engineer</b>
J. Degenhardt (1922)

<b>2B. Architectural Style</b>

<b>2C. Property Type</b>
53 Four-Family Flat

<b>2D. Construction Date</b>	1922
------------------------------	------

<b>2E. Alteration Dates</b>	#Name	<b>2F. Date Rebuilt</b>		
		<b>2G. Date Moved</b>		
		<b>2H. Demo Date</b>		

<b>2J. Historic Function</b>
01 Domestic

<b>2K. Historic Sub-Function</b>
01B Multiple Dwelling

<b>Present Function</b>
01 Domestic
01B Multiple Dwelling

<b>Q. Area(s) of Significance/Contexts</b>
030 Architecture
070 Community Planning and Development

<b>NR Eligibility</b>	Contributing to district
-----------------------	--------------------------

<b>Integrity</b>
Excellent

<b>Survey Report</b>
Dutchtown Survey

<b>Preparer</b>	<b>Survey Date</b>
Historic Preservation Services, LLC	2002 -- 2003

<b>2M. Resource Type</b>	Building
--------------------------	----------

<b>2N. Stories</b>	
Primary Structure	2
Secondary Structure	

<b>2O. Structural Systems</b>
UD Undetermined

<b>2P. Wall Materials</b>
30 Brick: Common Bond

<b>2Q. Other Materials</b>
----------------------------

<b>2R. Roof Shapes</b>
FT Flat
PR Parapet

<b>2S. Roof Materials</b>
01 None Listed
99 Other: Composition Shingle

<b>2T. Roof Features</b>
--------------------------

<b>2U. Foundation Materials</b>
40 Stone

<b>2V. Porch Type</b>
CB Central Bay: Shed

<b>2W. Plan Code</b>
RC Rectangle

<b>2Z. Sources</b>
Sanborn maps, plat maps, and building permits.

<b>D. Address / Location</b>		
3716	Virginia	Ave.
<b>E. City</b>	St. Louis, MO 63118	<b>B. County</b> 191 St. Louis

<b>2I. Owner's Name and Address (if Different)</b>

<b>A. Historic Name</b>	
<b>C. Other Name(s)</b>	

<b>N. Ownership</b>	Private	<input checked="" type="checkbox"/>	Local	<input type="checkbox"/>	Federal	<input type="checkbox"/>	State	<input type="checkbox"/>	Mix	<input type="checkbox"/>
---------------------	---------	-------------------------------------	-------	--------------------------	---------	--------------------------	-------	--------------------------	-----	--------------------------

<b>P. UTM X and Y Coordinates</b>	740503.579893541	4274563.81099003
-----------------------------------	------------------	------------------

<b>City Parcel Identification Number</b>	161900105	<b>Additional City Identification Number</b>	161900105
--	-----------	--	-----------

<b>2A. Architect / Builder / Designer / Engineer</b>

<b>2B. Architectural Style</b>
70 Modern Movement: Ranch

<b>2C. Property Type</b>

<b>2D. Construction Date</b>		MOD
<b>2E. Alteration Dates</b>	#Name	<b>2F. Date Rebuilt</b>
		<b>2G. Date Moved</b>
		<b>2H. Demo Date</b>

<b>2J. Historic Function</b>

<b>2K. Historic Sub-Function</b>

<b>Present Function</b>
01 Domestic
01A Single Dwelling

<b>Q. Area(s) of Significance/Contexts</b>
030 Architecture
070 Community Planning and Development

<b>NR Eligibility</b>	Less than 50 years of age
-----------------------	---------------------------

<b>Integrity</b>
Excellent

<b>Survey Report</b>
Dutchtown Survey

<b>Preparer</b>	<b>Survey Date</b>
Historic Preservation Services, LLC	2002 -- 2003

<b>2M. Resource Type</b>	Building
--------------------------	----------

<b>2N. Stories</b>	
Primary Structure	1
Secondary Structure	

<b>2O. Structural Systems</b>
UD Undetermined

<b>2P. Wall Materials</b>
30 Brick: Common Bond

<b>2Q. Other Materials</b>

<b>2R. Roof Shapes</b>
GT Gablet

<b>2S. Roof Materials</b>
99 Other: Composition Shingle

<b>2T. Roof Features</b>

<b>2U. Foundation Materials</b>
40 Stone

<b>2V. Porch Type</b>
OB Other Bay: Half-hipped

<b>2W. Plan Code</b>
RC Rectangle

<b>2Z. Sources</b>
Sanborn maps, plat maps, and building permits.





<b>D. Address / Location</b>		
3718	Virginia	Ave.
<b>E. City</b> St. Louis, MO 63118	<b>B. County</b>	191 St. Louis

<b>2I. Owner's Name and Address (if Different)</b>

<b>A. Historic Name</b>	
<b>C. Other Name(s)</b>	

<b>N. Ownership</b>	Private	<input checked="" type="checkbox"/>	Local	<input type="checkbox"/>	Federal	<input type="checkbox"/>	State	<input type="checkbox"/>	Mix	<input type="checkbox"/>
---------------------	---------	-------------------------------------	-------	--------------------------	---------	--------------------------	-------	--------------------------	-----	--------------------------

<b>P. UTM X and Y Coordinates</b>	740502.448884386	4274554.91102903
-----------------------------------	------------------	------------------

<b>City Parcel Identification Number</b>	161900100	<b>Additional City Identification Number</b>	161900100
--	-----------	--	-----------

<b>2A. Architect / Builder / Designer / Engineer</b>

<b>2B. Architectural Style</b>
70 Modern Movement: Ranch

<b>2C. Property Type</b>

<b>2D. Construction Date</b>		MOD
<b>2E. Alteration Dates</b>	#Name	<b>2F. Date Rebuilt</b>
		<b>2G. Date Moved</b>
		<b>2H. Demo Date</b>

<b>2J. Historic Function</b>

<b>2K. Historic Sub-Function</b>

<b>Present Function</b>
01 Domestic
01A Single Dwelling

<b>Q. Area(s) of Significance/Contexts</b>
030 Architecture
070 Community Planning and Development

<b>NR Eligibility</b>	Less than 50 years of age
-----------------------	---------------------------

<b>Integrity</b>
Excellent

<b>Survey Report</b>
Dutchtown Survey

<b>Preparer</b>	<b>Survey Date</b>
Historic Preservation Services, LLC	2002 -- 2003

<b>2M. Resource Type</b>	Building
--------------------------	----------

<b>2N. Stories</b>	
Primary Structure	1
Secondary Structure	

<b>2O. Structural Systems</b>
UD Undetermined

<b>2P. Wall Materials</b>
30 Brick: Veneer

<b>2Q. Other Materials</b>

<b>2R. Roof Shapes</b>
CM Complex

<b>2S. Roof Materials</b>
99 Other: Composition Shingle

<b>2T. Roof Features</b>

<b>2U. Foundation Materials</b>
65 Concrete: Block

<b>2V. Porch Type</b>
OB Other Bay: Hipped

<b>2W. Plan Code</b>
RC Rectangle

<b>2Z. Sources</b>
Sanborn maps, plat maps, and building permits.





<b>D. Address / Location</b>		
3719	Virginia	Ave.
<b>E. City</b>	St. Louis, MO 63118	<b>B. County</b> 191 St. Louis

<b>2I. Owner's Name and Address (if Different)</b>

<b>A. Historic Name</b>	
<b>C. Other Name(s)</b>	

<b>N. Ownership</b>	Private	<input checked="" type="checkbox"/>	Local	<input type="checkbox"/>	Federal	<input type="checkbox"/>	State	<input type="checkbox"/>	Mix	<input type="checkbox"/>
---------------------	---------	-------------------------------------	-------	--------------------------	---------	--------------------------	-------	--------------------------	-----	--------------------------

<b>P. UTM X and Y Coordinates</b>	740444.590466582	4274557.47660097
-----------------------------------	------------------	------------------

<b>City Parcel Identification Number</b>	161600230	<b>Additional City Identification Number</b>	161600230
--	-----------	--	-----------

<b>2A. Architect / Builder / Designer / Engineer</b>
H. Boehmer (1922)

<b>2B. Architectural Style</b>

<b>2C. Property Type</b>
52 Two-Family Flat

<b>2D. Construction Date</b>	1922		
<b>2E. Alteration Dates</b>	#Name	<b>2F. Date Rebuilt</b>	
		<b>2G. Date Moved</b>	
		<b>2H. Demo Date</b>	

<b>2J. Historic Function</b>
01 Domestic

<b>2K. Historic Sub-Function</b>
01B Multiple Dwelling

<b>Present Function</b>
01 Domestic
01B Multiple Dwelling

<b>Q. Area(s) of Significance/Contexts</b>
030 Architecture
070 Community Planning and Development

<b>NR Eligibility</b>	Contributing to district
-----------------------	--------------------------

<b>Integrity</b>
Excellent

<b>Survey Report</b>
Dutchtown Survey

<b>Preparer</b>	<b>Survey Date</b>
Historic Preservation Services, LLC	2002 -- 2003

<b>2M. Resource Type</b>	Building
--------------------------	----------

<b>2N. Stories</b>	
Primary Structure	2
Secondary Structure	

<b>2O. Structural Systems</b>
UD Undetermined

<b>2P. Wall Materials</b>
30 Brick: Common Bond

<b>2Q. Other Materials</b>

<b>2R. Roof Shapes</b>
FT Flat
PR Parapet

<b>2S. Roof Materials</b>
01 None Listed

<b>2T. Roof Features</b>

<b>2U. Foundation Materials</b>
40 Stone

<b>2V. Porch Type</b>
OB Other Bay: Balcony

<b>2W. Plan Code</b>
RC Rectangle

<b>2Z. Sources</b>
Sanborn maps, plat maps, and building permits.

<b>D. Address / Location</b>		
3720	Virginia	Ave.
<b>E. City</b>	St. Louis, MO 63118	<b>B. County</b> 191 St. Louis

<b>2I. Owner's Name and Address (if Different)</b>

<b>A. Historic Name</b>	
<b>C. Other Name(s)</b>	

<b>N. Ownership</b>	Private	<input checked="" type="checkbox"/>	Local	<input type="checkbox"/>	Federal	<input type="checkbox"/>	State	<input type="checkbox"/>	Mix	<input type="checkbox"/>
---------------------	---------	-------------------------------------	-------	--------------------------	---------	--------------------------	-------	--------------------------	-----	--------------------------

<b>P. UTM X and Y Coordinates</b>	740501.461490167	4274547.48722528
-----------------------------------	------------------	------------------

<b>City Parcel Identification Number</b>	161900090	<b>Additional City Identification Number</b>	161900090
--	-----------	--	-----------

--

<b>2A. Architect / Builder / Designer / Engineer</b>

<b>2B. Architectural Style</b>

<b>2C. Property Type</b>
14 Shotgun

<b>2D. Construction Date</b>	c.	1908
<b>2E. Alteration Dates</b>	#Name	<b>2F. Date Rebuilt</b>
		<b>2G. Date Moved</b>
		<b>2H. Demo Date</b>

<b>2J. Historic Function</b>
01 Domestic

<b>2K. Historic Sub-Function</b>
01A Single Dwelling

<b>Present Function</b>
01 Domestic
01A Single Dwelling

<b>Q. Area(s) of Significance/Contexts</b>
030 Architecture
070 Community Planning and Development

<b>NR Eligibility</b>	Contributing to district
-----------------------	--------------------------

<b>Integrity</b>
Excellent

<b>Survey Report</b>
Dutchtown Survey

<b>Preparer</b>	<b>Survey Date</b>
Historic Preservation Services, LLC	2002 -- 2003

<b>2M. Resource Type</b>	Building
--------------------------	----------

<b>2N. Stories</b>	
Primary Structure	1
Secondary Structure	

<b>2O. Structural Systems</b>
UD Undetermined

<b>2P. Wall Materials</b>
30 Brick: Common Bond

<b>2Q. Other Materials</b>

<b>2R. Roof Shapes</b>
FT Flat
PR Parapet

<b>2S. Roof Materials</b>
01 None Listed
99 Other: Composition Shingle

<b>2T. Roof Features</b>

<b>2U. Foundation Materials</b>
30 Brick

<b>2V. Porch Type</b>
SI Side

<b>2W. Plan Code</b>
LS L-Shape

<b>2Z. Sources</b>
Sanborn maps, plat maps, and building permits.



<b>D. Address / Location</b>		
3722	Virginia	Ave.
<b>E. City</b>	St. Louis, MO 63118	<b>B. County</b> 191 St. Louis

<b>2I. Owner's Name and Address (if Different)</b>

<b>A. Historic Name</b>	
<b>C. Other Name(s)</b>	

<b>N. Ownership</b>	Private	<input checked="" type="checkbox"/>	Local	<input type="checkbox"/>	Federal	<input type="checkbox"/>	State	<input type="checkbox"/>	Mix	<input type="checkbox"/>
---------------------	---------	-------------------------------------	-------	--------------------------	---------	--------------------------	-------	--------------------------	-----	--------------------------

<b>P. UTM X and Y Coordinates</b>	740500.539527426	4274540.00313343
-----------------------------------	------------------	------------------

<b>City Parcel Identification Number</b>	161900080	<b>Additional City Identification Number</b>	161900080
--	-----------	--	-----------

<b>2A. Architect / Builder / Designer / Engineer</b>

<b>2B. Architectural Style</b>

<b>2C. Property Type</b>
52 Two-Family Flat

<b>2D. Construction Date</b>	1926		
<b>2E. Alteration Dates</b>	#Name	<b>2F. Date Rebuilt</b>	
		<b>2G. Date Moved</b>	
		<b>2H. Demo Date</b>	

<b>2J. Historic Function</b>
01 Domestic

<b>2K. Historic Sub-Function</b>
01B Multiple Dwelling

<b>Present Function</b>
01 Domestic
01B Multiple Dwelling

<b>Q. Area(s) of Significance/Contexts</b>
030 Architecture
070 Community Planning and Development

<b>NR Eligibility</b>	Contributing to district
-----------------------	--------------------------

<b>Integrity</b>
Excellent

<b>Survey Report</b>
Dutchtown Survey

<b>Preparer</b>	<b>Survey Date</b>
Historic Preservation Services, LLC	2002 -- 2003

<b>2M. Resource Type</b>	Building
--------------------------	----------

<b>2N. Stories</b>	
Primary Structure	2
Secondary Structure	

<b>2O. Structural Systems</b>
UD Undetermined

<b>2P. Wall Materials</b>
30 Brick: Common Bond

<b>2Q. Other Materials</b>

<b>2R. Roof Shapes</b>
FT Flat
PR Parapet

<b>2S. Roof Materials</b>
01 None Listed
99 Other: Composition Shingle

<b>2T. Roof Features</b>

<b>2U. Foundation Materials</b>
40 Stone

<b>2V. Porch Type</b>
OH One-Half

<b>2W. Plan Code</b>
RC Rectangle

<b>2Z. Sources</b>
Sanborn maps, plat maps, and building permits.





<b>D. Address / Location</b>		
3723	Virginia	Ave.
<b>E. City</b>	St. Louis, MO 63118	<b>B. County</b> 191 St. Louis

<b>2I. Owner's Name and Address (if Different)</b>

<b>A. Historic Name</b>	
<b>C. Other Name(s)</b>	

<b>N. Ownership</b>	Private	<input checked="" type="checkbox"/>	Local	<input type="checkbox"/>	Federal	<input type="checkbox"/>	State	<input type="checkbox"/>	Mix	<input type="checkbox"/>
---------------------	---------	-------------------------------------	-------	--------------------------	---------	--------------------------	-------	--------------------------	-----	--------------------------

<b>P. UTM X and Y Coordinates</b>	740443.401481041	4274548.6506228
-----------------------------------	------------------	-----------------

<b>City Parcel Identification Number</b>	161600240	<b>Additional City Identification Number</b>	161600240
--	-----------	--	-----------

<b>2A. Architect / Builder / Designer / Engineer</b>
L. Haase (1915)

<b>2B. Architectural Style</b>

<b>2C. Property Type</b>
52 Two-Family Flat

<b>2D. Construction Date</b>	1915		
<b>2E. Alteration Dates</b>	#Name	<b>2F. Date Rebuilt</b>	
		<b>2G. Date Moved</b>	
		<b>2H. Demo Date</b>	

<b>2J. Historic Function</b>
01 Domestic

<b>2K. Historic Sub-Function</b>
01B Multiple Dwelling

<b>Present Function</b>
01 Domestic
01B Multiple Dwelling

<b>Q. Area(s) of Significance/Contexts</b>
030 Architecture
070 Community Planning and Development

<b>NR Eligibility</b>	Contributing to district
-----------------------	--------------------------

<b>Integrity</b>
Good to Fair

<b>Survey Report</b>
Dutchtown Survey

<b>Preparer</b>	<b>Survey Date</b>
Historic Preservation Services, LLC	2002 -- 2003

<b>2M. Resource Type</b>	Building
--------------------------	----------

<b>2N. Stories</b>	
Primary Structure	2
Secondary Structure	

<b>2O. Structural Systems</b>
UD Undetermined

<b>2P. Wall Materials</b>
30 Brick

<b>2Q. Other Materials</b>

<b>2R. Roof Shapes</b>
FT Flat
PR Parapet

<b>2S. Roof Materials</b>
01 None Listed

<b>2T. Roof Features</b>

<b>2U. Foundation Materials</b>
40 Stone

<b>2V. Porch Type</b>
OB Other Bay: Balcony

<b>2W. Plan Code</b>
RC Rectangle

<b>2Z. Sources</b>
Sanborn maps, plat maps, and building permits.



<b>D. Address / Location</b>		
3725	Virginia	Ave.
<b>E. City</b>	St. Louis, MO 63118	<b>B. County</b> 191 St. Louis

<b>2I. Owner's Name and Address (if Different)</b>

<b>A. Historic Name</b>	
<b>C. Other Name(s)</b>	

<b>N. Ownership</b>	Private	<input checked="" type="checkbox"/>	Local	<input type="checkbox"/>	Federal	<input type="checkbox"/>	State	<input type="checkbox"/>	Mix	<input type="checkbox"/>
---------------------	---------	-------------------------------------	-------	--------------------------	---------	--------------------------	-------	--------------------------	-----	--------------------------

<b>P. UTM X and Y Coordinates</b>	740441.948792021	4274536.80460063
-----------------------------------	------------------	------------------

<b>City Parcel Identification Number</b>	161600250	<b>Additional City Identification Number</b>	161600250
--	-----------	--	-----------

<b>2A. Architect / Builder / Designer / Engineer</b>
J. Keim (1922)

<b>2B. Architectural Style</b>

<b>2C. Property Type</b>
53 Four-Family Flat

<b>2D. Construction Date</b>	1922		
<b>2E. Alteration Dates</b>	#Name	<b>2F. Date Rebuilt</b>	
		<b>2G. Date Moved</b>	
		<b>2H. Demo Date</b>	

<b>2J. Historic Function</b>
01 Domestic

<b>2K. Historic Sub-Function</b>
01B Multiple Dwelling

<b>Present Function</b>
01 Domestic
01B Multiple Dwelling

<b>Q. Area(s) of Significance/Contexts</b>
030 Architecture
070 Community Planning and Development

<b>NR Eligibility</b>	Contributing to district
-----------------------	--------------------------

<b>Integrity</b>
Excellent

<b>Survey Report</b>
Dutchtown Survey

<b>Preparer</b>	<b>Survey Date</b>
Historic Preservation Services, LLC	2002 -- 2003

<b>2M. Resource Type</b>	Building
--------------------------	----------

<b>2N. Stories</b>	
Primary Structure	2
Secondary Structure	

<b>2O. Structural Systems</b>
UD Undetermined

<b>2P. Wall Materials</b>
30 Brick: Common Bond

<b>2Q. Other Materials</b>

<b>2R. Roof Shapes</b>
FT Flat
PR Parapet

<b>2S. Roof Materials</b>
01 None Listed

<b>2T. Roof Features</b>

<b>2U. Foundation Materials</b>
40 Stone

<b>2V. Porch Type</b>
CB Central Bay: Balcony

<b>2W. Plan Code</b>
RC Rectangle

<b>2Z. Sources</b>
Sanborn maps, plat maps, and building permits.

<b>D. Address / Location</b>		
3726	Virginia	Ave.
<b>E. City</b>	St. Louis, MO 63118	<b>B. County</b> 191 St. Louis

<b>2I. Owner's Name and Address (if Different)</b>

<b>A. Historic Name</b>	
<b>C. Other Name(s)</b>	

<b>N. Ownership</b>	Private	<input checked="" type="checkbox"/>	Local	<input type="checkbox"/>	Federal	<input type="checkbox"/>	State	<input type="checkbox"/>	Mix	<input type="checkbox"/>
---------------------	---------	-------------------------------------	-------	--------------------------	---------	--------------------------	-------	--------------------------	-----	--------------------------

<b>P. UTM X and Y Coordinates</b>	740498.917110268	4274528.57921316
-----------------------------------	------------------	------------------

<b>City Parcel Identification Number</b>	161900070	<b>Additional City Identification Number</b>	161900070
--	-----------	--	-----------

--

<b>2A. Architect / Builder / Designer / Engineer</b>

<b>2B. Architectural Style</b>

<b>2C. Property Type</b>
14 Shotgun

<b>2D. Construction Date</b>	c.	1908
<b>2E. Alteration Dates</b>	#Name	<b>2F. Date Rebuilt</b>
		<b>2G. Date Moved</b>
		<b>2H. Demo Date</b>

<b>2J. Historic Function</b>
01 Domestic

<b>2K. Historic Sub-Function</b>
01A Single Dwelling

<b>Present Function</b>
01 Domestic
01A Single Dwelling

<b>Q. Area(s) of Significance/Contexts</b>
030 Architecture
070 Community Planning and Development

<b>NR Eligibility</b>	Contributing to district
-----------------------	--------------------------

<b>Integrity</b>
Good to Fair

<b>Survey Report</b>
Dutchtown Survey

<b>Preparer</b>	<b>Survey Date</b>
Historic Preservation Services, LLC	2002 -- 2003

<b>2M. Resource Type</b>	Building
--------------------------	----------

<b>2N. Stories</b>	
Primary Structure	1
Secondary Structure	

<b>2O. Structural Systems</b>
UD Undetermined

<b>2P. Wall Materials</b>
30 Brick: Common Bond

<b>2Q. Other Materials</b>

<b>2R. Roof Shapes</b>
FT Flat
PR Parapet

<b>2S. Roof Materials</b>
01 None Listed
99 Other: Composition Shingle

<b>2T. Roof Features</b>

<b>2U. Foundation Materials</b>
40 Stone

<b>2V. Porch Type</b>
ST Stoop

<b>2W. Plan Code</b>
LS L-Shape

<b>2Z. Sources</b>
Sanborn maps, plat maps, and building permits.





<b>D. Address / Location</b>		
3730	Virginia	Ave.
<b>E. City</b> St. Louis, MO 63118	<b>B. County</b>	191 St. Louis

<b>2I. Owner's Name and Address (if Different)</b>

<b>A. Historic Name</b>	
<b>C. Other Name(s)</b>	

<b>N. Ownership</b>	Private		Local		Federal		State		Mix	
---------------------	---------	--	-------	--	---------	--	-------	--	-----	--

<b>P. UTM X and Y Coordinates</b>		
-----------------------------------	--	--

<b>City Parcel Identification Number</b>		<b>Additional City Identification Number</b>	
--	--	--	--

--

<b>2A. Architect / Builder / Designer / Engineer</b>

<b>2B. Architectural Style</b>

<b>2C. Property Type</b>

<b>2D. Construction Date</b>			
<b>2E. Alteration Dates</b>	#Name	<b>2F. Date Rebuilt</b>	
		<b>2G. Date Moved</b>	
		<b>2H. Demo Date</b>	

<b>2J. Historic Function</b>

<b>2K. Historic Sub-Function</b>

<b>Present Function</b>

<b>Q. Area(s) of Significance/Contexts</b>

<b>NR Eligibility</b>	
-----------------------	--

<b>Integrity</b>

<b>Survey Report</b>

<b>Preparer</b>	<b>Survey Date</b>

<b>2M. Resource Type</b>	
--------------------------	--

<b>2N. Stories</b>	
Primary Structure	
Secondary Structure	

<b>2O. Structural Systems</b>

<b>2P. Wall Materials</b>

<b>2Q. Other Materials</b>

<b>2R. Roof Shapes</b>

<b>2S. Roof Materials</b>

<b>2T. Roof Features</b>

<b>2U. Foundation Materials</b>

<b>2V. Porch Type</b>

<b>2W. Plan Code</b>

<b>2Z. Sources</b>



<b>D. Address / Location</b>		
3731-33	Virginia	Ave.
<b>E. City</b>	St. Louis, MO 63118	<b>B. County</b> 191 St. Louis

<b>2I. Owner's Name and Address (if Different)</b>

<b>A. Historic Name</b>	
<b>C. Other Name(s)</b>	

<b>N. Ownership</b>	Private	<input checked="" type="checkbox"/>	Local	<input type="checkbox"/>	Federal	<input type="checkbox"/>	State	<input type="checkbox"/>	Mix	<input type="checkbox"/>
---------------------	---------	-------------------------------------	-------	--------------------------	---------	--------------------------	-------	--------------------------	-----	--------------------------

<b>P. UTM X and Y Coordinates</b>	740440.074054587	4274522.36382189
-----------------------------------	------------------	------------------

<b>City Parcel Identification Number</b>	161600260	<b>Additional City Identification Number</b>	161600260
--	-----------	--	-----------

<b>2A. Architect / Builder / Designer / Engineer</b>

<b>2B. Architectural Style</b>

<b>2C. Property Type</b>
53 Four-Family Flat

<b>2D. Construction Date</b>	c.	1908
<b>2E. Alteration Dates</b>	#Name	<b>2F. Date Rebuilt</b>
		<b>2G. Date Moved</b>
		<b>2H. Demo Date</b>

<b>2J. Historic Function</b>
01 Domestic

<b>2K. Historic Sub-Function</b>
01B Multiple Dwelling

<b>Present Function</b>
01 Domestic
01B Multiple Dwelling

<b>Q. Area(s) of Significance/Contexts</b>
030 Architecture
070 Community Planning and Development

<b>NR Eligibility</b>	Contributing to district
-----------------------	--------------------------

<b>Integrity</b>
Excellent

<b>Survey Report</b>
Dutchtown Survey

<b>Preparer</b>	<b>Survey Date</b>
Historic Preservation Services, LLC	2002 -- 2003

<b>2M. Resource Type</b>	Building
--------------------------	----------

<b>2N. Stories</b>	
Primary Structure	2
Secondary Structure	

<b>2O. Structural Systems</b>
UD Undetermined

<b>2P. Wall Materials</b>
30 Brick: Common Bond

<b>2Q. Other Materials</b>

<b>2R. Roof Shapes</b>
FT Flat
PR Parapet

<b>2S. Roof Materials</b>
01 None Listed

<b>2T. Roof Features</b>

<b>2U. Foundation Materials</b>
40 Stone

<b>2V. Porch Type</b>
R1 Recessed-1 Story

<b>2W. Plan Code</b>
RC Rectangle

<b>2Z. Sources</b>
Sanborn maps, plat maps, and building permits.

<b>D. Address / Location</b>		
3734	Virginia	Ave.
<b>E. City</b>	St. Louis, MO 63118	<b>B. County</b> 191 St. Louis

<b>2I. Owner's Name and Address (if Different)</b>

<b>A. Historic Name</b>	
<b>C. Other Name(s)</b>	

<b>N. Ownership</b>	Private	<input checked="" type="checkbox"/>	Local	<input type="checkbox"/>	Federal	<input type="checkbox"/>	State	<input type="checkbox"/>	Mix	<input type="checkbox"/>
---------------------	---------	-------------------------------------	-------	--------------------------	---------	--------------------------	-------	--------------------------	-----	--------------------------

<b>P. UTM X and Y Coordinates</b>	740496.645594687	4274509.56136327
-----------------------------------	------------------	------------------

<b>City Parcel Identification Number</b>	161900050	<b>Additional City Identification Number</b>	161900050
--	-----------	--	-----------

<b>2A. Architect / Builder / Designer / Engineer</b>

<b>2B. Architectural Style</b>
70 Modern Movement: Ranch

<b>2C. Property Type</b>

<b>2D. Construction Date</b>		MOD	
<b>2E. Alteration Dates</b>	#Name	<b>2F. Date Rebuilt</b>	
		<b>2G. Date Moved</b>	
		<b>2H. Demo Date</b>	

<b>2J. Historic Function</b>

<b>2K. Historic Sub-Function</b>

<b>Present Function</b>
01 Domestic
01A Single Dwelling

<b>Q. Area(s) of Significance/Contexts</b>
030 Architecture
070 Community Planning and Development

<b>NR Eligibility</b>	Less than 50 years of age
-----------------------	---------------------------

<b>Integrity</b>
Excellent

<b>Survey Report</b>
Dutchtown Survey

<b>Preparer</b>	<b>Survey Date</b>
Historic Preservation Services, LLC	2002 -- 2003

<b>2M. Resource Type</b>	Building
--------------------------	----------

<b>2N. Stories</b>	
Primary Structure	1
Secondary Structure	

<b>2O. Structural Systems</b>
UD Undetermined

<b>2P. Wall Materials</b>
30 Brick: Common Bond

<b>2Q. Other Materials</b>

<b>2R. Roof Shapes</b>
HP Hipped: Simple

<b>2S. Roof Materials</b>
99 Other: Composition Shingle

<b>2T. Roof Features</b>

<b>2U. Foundation Materials</b>
65 Concrete

<b>2V. Porch Type</b>
ST Stoop

<b>2W. Plan Code</b>
RC Rectangle

<b>2Z. Sources</b>
Sanborn maps, plat maps, and building permits.



<b>D. Address / Location</b>		
3735	Virginia	Ave.
<b>E. City</b>	St. Louis, MO 63118	<b>B. County</b> 191 St. Louis

<b>2I. Owner's Name and Address (if Different)</b>

<b>A. Historic Name</b>	
<b>C. Other Name(s)</b>	

<b>N. Ownership</b>	Private	<input checked="" type="checkbox"/>	Local	<input type="checkbox"/>	Federal	<input type="checkbox"/>	State	<input type="checkbox"/>	Mix	<input type="checkbox"/>
---------------------	---------	-------------------------------------	-------	--------------------------	---------	--------------------------	-------	--------------------------	-----	--------------------------

<b>P. UTM X and Y Coordinates</b>	740438.784369625	4274511.78556465
-----------------------------------	------------------	------------------

<b>City Parcel Identification Number</b>	161600270	<b>Additional City Identification Number</b>	161600270
--	-----------	--	-----------

<b>2A. Architect / Builder / Designer / Engineer</b>
Jos. Deganhardt (1911, 1912)

<b>2B. Architectural Style</b>

<b>2C. Property Type</b>
52 Two-Family Flat

<b>2D. Construction Date</b>	1911		
<b>2E. Alteration Dates</b>	#Name	<b>2F. Date Rebuilt</b>	
		<b>2G. Date Moved</b>	
		<b>2H. Demo Date</b>	

<b>2J. Historic Function</b>
01 Domestic

<b>2K. Historic Sub-Function</b>
01B Multiple Dwelling

<b>Present Function</b>
01 Domestic
01B Multiple Dwelling

<b>Q. Area(s) of Significance/Contexts</b>
030 Architecture
070 Community Planning and Development

<b>NR Eligibility</b>	Contributing to district
-----------------------	--------------------------

<b>Integrity</b>
Good to Fair

<b>Survey Report</b>
Dutchtown Survey

<b>Preparer</b>	<b>Survey Date</b>
Historic Preservation Services, LLC	2002 -- 2003

<b>2M. Resource Type</b>	Building
--------------------------	----------

<b>2N. Stories</b>	
Primary Structure	2
Secondary Structure	

<b>2O. Structural Systems</b>
UD Undetermined

<b>2P. Wall Materials</b>
30 Brick: Common Bond

<b>2Q. Other Materials</b>

<b>2R. Roof Shapes</b>
FT Flat
PR Parapet

<b>2S. Roof Materials</b>
01 None Listed

<b>2T. Roof Features</b>

<b>2U. Foundation Materials</b>
40 Stone

<b>2V. Porch Type</b>
R1 Recessed-1 Story

<b>2W. Plan Code</b>
RC Rectangle

<b>2Z. Sources</b>
Sanborn maps, plat maps, and building permits.



<b>D. Address / Location</b>		
3736	Virginia	Ave.
<b>E. City</b>	St. Louis, MO 63118	<b>B. County</b> 191 St. Louis

<b>2I. Owner's Name and Address (if Different)</b>

<b>A. Historic Name</b>	
<b>C. Other Name(s)</b>	

<b>N. Ownership</b>	Private	<input checked="" type="checkbox"/>	Local	<input type="checkbox"/>	Federal	<input type="checkbox"/>	State	<input type="checkbox"/>	Mix	<input type="checkbox"/>
---------------------	---------	-------------------------------------	-------	--------------------------	---------	--------------------------	-------	--------------------------	-----	--------------------------

<b>P. UTM X and Y Coordinates</b>	740495.625282567	4274502.27989185
-----------------------------------	------------------	------------------

<b>City Parcel Identification Number</b>	161900040	<b>Additional City Identification Number</b>	161900040
--	-----------	--	-----------

<b>2A. Architect / Builder / Designer / Engineer</b>
Fisetein Bros. (1919)

<b>2B. Architectural Style</b>

<b>2C. Property Type</b>
14 Shotgun

<b>2D. Construction Date</b>	c.	1908		
<b>2E. Alteration Dates</b>	#Name	<b>2F. Date Rebuilt</b>		
		<b>2G. Date Moved</b>		
		<b>2H. Demo Date</b>		

<b>2J. Historic Function</b>
01 Domestic

<b>2K. Historic Sub-Function</b>
01A Single Dwelling

<b>Present Function</b>
01 Domestic
01A Single Dwelling

<b>Q. Area(s) of Significance/Contexts</b>
030 Architecture
070 Community Planning and Development

<b>NR Eligibility</b>	Contributing to district
-----------------------	--------------------------

<b>Integrity</b>
Good to Fair

<b>Survey Report</b>
Dutchtown Survey

<b>Preparer</b>	<b>Survey Date</b>
Historic Preservation Services, LLC	2002 -- 2003

<b>2M. Resource Type</b>	Building
--------------------------	----------

<b>2N. Stories</b>	
Primary Structure	1
Secondary Structure	

<b>2O. Structural Systems</b>
UD Undetermined

<b>2P. Wall Materials</b>
30 Brick: Common Bond

<b>2Q. Other Materials</b>

<b>2R. Roof Shapes</b>
FT Flat
PR Parapet

<b>2S. Roof Materials</b>
01 None Listed
99 Other: Composition Shingle

<b>2T. Roof Features</b>

<b>2U. Foundation Materials</b>
40 Stone

<b>2V. Porch Type</b>
R1 Recessed-1 Story
AW Awning

<b>2W. Plan Code</b>
RC Rectangle

<b>2Z. Sources</b>
Sanborn maps, plat maps, and building permits.



<b>D. Address / Location</b>		
3737-39	Virginia	Ave.
<b>E. City</b> St. Louis, MO 63118	<b>B. County</b>	191 St. Louis

<b>2I. Owner's Name and Address (if Different)</b>

<b>A. Historic Name</b>	
<b>C. Other Name(s)</b>	

<b>N. Ownership</b>	Private	<input checked="" type="checkbox"/>	Local	<input type="checkbox"/>	Federal	<input type="checkbox"/>	State	<input type="checkbox"/>	Mix	<input type="checkbox"/>
---------------------	---------	-------------------------------------	-------	--------------------------	---------	--------------------------	-------	--------------------------	-----	--------------------------

<b>P. UTM X and Y Coordinates</b>	740437.495816293	4274502.31899078
-----------------------------------	------------------	------------------

<b>City Parcel Identification Number</b>	161600280	<b>Additional City Identification Number</b>	161600280
--	-----------	--	-----------

<b>2A. Architect / Builder / Designer / Engineer</b>
Jos. Deganhardt (1911)

<b>2B. Architectural Style</b>

<b>2C. Property Type</b>
53 Four-Family Flat

<b>2D. Construction Date</b>	1911		
<b>2E. Alteration Dates</b>	#Name	<b>2F. Date Rebuilt</b>	
		<b>2G. Date Moved</b>	
		<b>2H. Demo Date</b>	

<b>2J. Historic Function</b>
01 Domestic

<b>2K. Historic Sub-Function</b>
01B Multiple Dwelling

<b>Present Function</b>
01 Domestic
01B Multiple Dwelling

<b>Q. Area(s) of Significance/Contexts</b>
030 Architecture
070 Community Planning and Development

<b>NR Eligibility</b>	Contributing to district
-----------------------	--------------------------

<b>Integrity</b>
Excellent

<b>Survey Report</b>
Dutchtown Survey

<b>Preparer</b>	<b>Survey Date</b>
Historic Preservation Services, LLC	2002 -- 2003

<b>2M. Resource Type</b>	Building
--------------------------	----------

<b>2N. Stories</b>	
Primary Structure	2
Secondary Structure	

<b>2O. Structural Systems</b>
UD Undetermined

<b>2P. Wall Materials</b>
30 Brick: Common Bond

<b>2Q. Other Materials</b>
----------------------------

<b>2R. Roof Shapes</b>
FT Flat
PR Parapet

<b>2S. Roof Materials</b>
01 None Listed

<b>2T. Roof Features</b>
--------------------------

<b>2U. Foundation Materials</b>
40 Stone

<b>2V. Porch Type</b>
R1 Recessed-1 Story

<b>2W. Plan Code</b>
RC Rectangle

<b>2Z. Sources</b>
Sanborn maps, plat maps, and building permits.

<b>D. Address / Location</b>		
3738	Virginia	Ave.
<b>E. City</b>	St. Louis, MO 63118	<b>B. County</b> 191 St. Louis

<b>2I. Owner's Name and Address (if Different)</b>

<b>A. Historic Name</b>	
<b>C. Other Name(s)</b>	

<b>N. Ownership</b>	Private	<input checked="" type="checkbox"/>	Local	<input type="checkbox"/>	Federal	<input type="checkbox"/>	State	<input type="checkbox"/>	Mix	<input type="checkbox"/>
---------------------	---------	-------------------------------------	-------	--------------------------	---------	--------------------------	-------	--------------------------	-----	--------------------------

<b>P. UTM X and Y Coordinates</b>	740494.605316315	4274494.70275071
-----------------------------------	------------------	------------------

<b>City Parcel Identification Number</b>	161900030	<b>Additional City Identification Number</b>	161900030
--	-----------	--	-----------

<b>2A. Architect / Builder / Designer / Engineer</b>

<b>2B. Architectural Style</b>

<b>2C. Property Type</b>
49 Single Family Undetermined

<b>2D. Construction Date</b>	1922		
<b>2E. Alteration Dates</b>	#Name	<b>2F. Date Rebuilt</b>	
		<b>2G. Date Moved</b>	
		<b>2H. Demo Date</b>	

<b>2J. Historic Function</b>
01 Domestic

<b>2K. Historic Sub-Function</b>
01A Single Dwelling

<b>Present Function</b>
01 Domestic
01A Single Dwelling

<b>Q. Area(s) of Significance/Contexts</b>
030 Architecture
070 Community Planning and Development

<b>NR Eligibility</b>	Contributing to district
-----------------------	--------------------------

<b>Integrity</b>
Excellent

<b>Survey Report</b>
Dutchtown Survey

<b>Preparer</b>	<b>Survey Date</b>
Historic Preservation Services, LLC	2002 -- 2003

<b>2M. Resource Type</b>	Building
--------------------------	----------

<b>2N. Stories</b>	
Primary Structure	1
Secondary Structure	

<b>2O. Structural Systems</b>
UD Undetermined

<b>2P. Wall Materials</b>
30 Brick: Common Bond

<b>2Q. Other Materials</b>

<b>2R. Roof Shapes</b>
FT Flat
PR Parapet

<b>2S. Roof Materials</b>
01 None Listed
99 Other: Composition Shingle

<b>2T. Roof Features</b>

<b>2U. Foundation Materials</b>
40 Stone

<b>2V. Porch Type</b>
TQ Three-Quarter

<b>2W. Plan Code</b>
RC Rectangle

<b>2Z. Sources</b>
Sanborn maps, plat maps, and building permits.



<b>D. Address / Location</b>		
3740	Virginia	Ave.
<b>E. City</b>	St. Louis, MO 63118	<b>B. County</b> 191 St. Louis

<b>2I. Owner's Name and Address (if Different)</b>

<b>A. Historic Name</b>	
<b>C. Other Name(s)</b>	

<b>N. Ownership</b>	Private	<input checked="" type="checkbox"/>	Local	<input type="checkbox"/>	Federal	<input type="checkbox"/>	State	<input type="checkbox"/>	Mix	<input type="checkbox"/>
---------------------	---------	-------------------------------------	-------	--------------------------	---------	--------------------------	-------	--------------------------	-----	--------------------------

<b>P. UTM X and Y Coordinates</b>	740493.671534207	4274487.11589941
-----------------------------------	------------------	------------------

<b>City Parcel Identification Number</b>	161900020	<b>Additional City Identification Number</b>	161900020
--	-----------	--	-----------

<b>2A. Architect / Builder / Designer / Engineer</b>
Chas J. Toenboehn, Jr. (1902)

<b>2B. Architectural Style</b>

<b>2C. Property Type</b>
14 Shotgun

<b>2D. Construction Date</b>	1902		
<b>2E. Alteration Dates</b>	#Name	<b>2F. Date Rebuilt</b>	
		<b>2G. Date Moved</b>	
		<b>2H. Demo Date</b>	

<b>2J. Historic Function</b>
01 Domestic

<b>2K. Historic Sub-Function</b>
01A Single Dwelling

<b>Present Function</b>
01 Domestic
01A Single Dwelling

<b>Q. Area(s) of Significance/Contexts</b>
030 Architecture
070 Community Planning and Development

<b>NR Eligibility</b>	Contributing to district
-----------------------	--------------------------

<b>Integrity</b>
Good to Fair

<b>Survey Report</b>
Dutchtown Survey

<b>Preparer</b>	<b>Survey Date</b>
Historic Preservation Services, LLC	2002 -- 2003

<b>2M. Resource Type</b>	Building
--------------------------	----------

<b>2N. Stories</b>	
Primary Structure	1
Secondary Structure	

<b>2O. Structural Systems</b>
UD Undetermined

<b>2P. Wall Materials</b>
30 Brick: Common Bond

<b>2Q. Other Materials</b>

<b>2R. Roof Shapes</b>
FT Flat
PR Parapet

<b>2S. Roof Materials</b>
01 None Listed
99 Other: Composition Shingle

<b>2T. Roof Features</b>

<b>2U. Foundation Materials</b>
40 Stone

<b>2V. Porch Type</b>
OH One-Half

<b>2W. Plan Code</b>
RC Rectangle

<b>2Z. Sources</b>
Sanborn maps, plat maps, and building permits.





<b>D. Address / Location</b>		
3741	Virginia	Ave.
<b>E. City</b>	St. Louis, MO 63118	<b>B. County</b> 191 St. Louis

<b>2I. Owner's Name and Address (if Different)</b>

<b>A. Historic Name</b>	
<b>C. Other Name(s)</b>	

<b>N. Ownership</b>	Private	<input checked="" type="checkbox"/>	Local	<input type="checkbox"/>	Federal	<input type="checkbox"/>	State	<input type="checkbox"/>	Mix	<input type="checkbox"/>
---------------------	---------	-------------------------------------	-------	--------------------------	---------	--------------------------	-------	--------------------------	-----	--------------------------

<b>P. UTM X and Y Coordinates</b>	740436.323973205	4274492.76024372
-----------------------------------	------------------	------------------

<b>City Parcel Identification Number</b>	161600290	<b>Additional City Identification Number</b>	161600290
--	-----------	--	-----------

<b>2A. Architect / Builder / Designer / Engineer</b>

<b>2B. Architectural Style</b>

<b>2C. Property Type</b>
14 Shotgun

<b>2D. Construction Date</b>		MOD		
<b>2E. Alteration Dates</b>	#Name	<b>2F. Date Rebuilt</b>		
		<b>2G. Date Moved</b>		
		<b>2H. Demo Date</b>		

<b>2J. Historic Function</b>

<b>2K. Historic Sub-Function</b>

<b>Present Function</b>
01 Domestic
01A Single Dwelling

<b>Q. Area(s) of Significance/Contexts</b>
030 Architecture
070 Community Planning and Development

<b>NR Eligibility</b>	Less than 50 years of age
-----------------------	---------------------------

<b>Integrity</b>
Excellent

<b>Survey Report</b>
Dutchtown Survey

<b>Preparer</b>	<b>Survey Date</b>
Historic Preservation Services, LLC	2002 -- 2003

<b>2M. Resource Type</b>	Building
--------------------------	----------

<b>2N. Stories</b>	
Primary Structure	1
Secondary Structure	

<b>2O. Structural Systems</b>
UD Undetermined

<b>2P. Wall Materials</b>
30 Brick: Veneer

<b>2Q. Other Materials</b>

<b>2R. Roof Shapes</b>
GB Gable: Front

<b>2S. Roof Materials</b>
99 Other: Composition Shingle

<b>2T. Roof Features</b>

<b>2U. Foundation Materials</b>
65 Concrete

<b>2V. Porch Type</b>
ST Stoop

<b>2W. Plan Code</b>
RC Rectangle

<b>2Z. Sources</b>
Sanborn maps, plat maps, and building permits.

<b>D. Address / Location</b>		
3744	Virginia	Ave.
<b>E. City</b>	St. Louis, MO 63118	<b>B. County</b> 191 St. Louis

<b>2I. Owner's Name and Address (if Different)</b>

<b>A. Historic Name</b>	
<b>C. Other Name(s)</b>	

<b>N. Ownership</b>	Private	<input checked="" type="checkbox"/>	Local	<input type="checkbox"/>	Federal	<input type="checkbox"/>	State	<input type="checkbox"/>	Mix	<input type="checkbox"/>
---------------------	---------	-------------------------------------	-------	--------------------------	---------	--------------------------	-------	--------------------------	-----	--------------------------

<b>P. UTM X and Y Coordinates</b>	740492.608958032	4274478.97597586
-----------------------------------	------------------	------------------

<b>City Parcel Identification Number</b>	161900010	<b>Additional City Identification Number</b>	161900010
--	-----------	--	-----------

<b>2A. Architect / Builder / Designer / Engineer</b>
F. Mueller (1905)

<b>2B. Architectural Style</b>

<b>2C. Property Type</b>
52 Two-Family Flat

<b>2D. Construction Date</b>	1905		
<b>2E. Alteration Dates</b>	#Name	<b>2F. Date Rebuilt</b>	
		<b>2G. Date Moved</b>	
		<b>2H. Demo Date</b>	

<b>2J. Historic Function</b>
01 Domestic

<b>2K. Historic Sub-Function</b>
01B Multiple Dwelling

<b>Present Function</b>
01 Domestic
01B Multiple Dwelling

<b>Q. Area(s) of Significance/Contexts</b>
030 Architecture
070 Community Planning and Development

<b>NR Eligibility</b>	Non-contributing to district
-----------------------	------------------------------

<b>Integrity</b>
Poor

<b>Survey Report</b>
Dutchtown Survey

<b>Preparer</b>	<b>Survey Date</b>
Historic Preservation Services, LLC	2002 -- 2003

<b>2M. Resource Type</b>	Building
--------------------------	----------

<b>2N. Stories</b>	
Primary Structure	2
Secondary Structure	

<b>2O. Structural Systems</b>
UD Undetermined

<b>2P. Wall Materials</b>
30 Brick: Common Bond

<b>2Q. Other Materials</b>

<b>2R. Roof Shapes</b>
FT Flat
PR Parapet

<b>2S. Roof Materials</b>
01 None Listed
99 Other: Composition Shingle

<b>2T. Roof Features</b>

<b>2U. Foundation Materials</b>
40 Stone

<b>2V. Porch Type</b>
R1 Recessed-1 Story

<b>2W. Plan Code</b>
RC Rectangle

<b>2Z. Sources</b>
Sanborn maps, plat maps, and building permits.





Missouri Historic Resources Survey  
Page 1

Reference Number  
SLC-AS-034-163

<b>D. Address / Location</b>		
3745	Virginia	Ave.
<b>E. City</b>	St. Louis, MO 63118	<b>B. County</b> 191 St. Louis

<b>2I. Owner's Name and Address (if Different)</b>

<b>A. Historic Name</b>	
<b>C. Other Name(s)</b>	

<b>N. Ownership</b>	Private	<input checked="" type="checkbox"/>	Local	<input type="checkbox"/>	Federal	<input type="checkbox"/>	State	<input type="checkbox"/>	Mix	<input type="checkbox"/>
---------------------	---------	-------------------------------------	-------	--------------------------	---------	--------------------------	-------	--------------------------	-----	--------------------------

<b>P. UTM X and Y Coordinates</b>	740435.299226643	4274485.2876117
-----------------------------------	------------------	-----------------

<b>City Parcel Identification Number</b>	161600300	<b>Additional City Identification Number</b>	161600300
--	-----------	--	-----------

<b>2A. Architect / Builder / Designer / Engineer</b>
Jos. Deganhardt (1910)

<b>2B. Architectural Style</b>

<b>2C. Property Type</b>
19 Side Hall (Townhouse)

<b>2D. Construction Date</b>		1910		
<b>2E. Alteration Dates</b>	#Name	<b>2F. Date Rebuilt</b>		
		<b>2G. Date Moved</b>		
		<b>2H. Demo Date</b>		

<b>2J. Historic Function</b>
01 Domestic

<b>2K. Historic Sub-Function</b>
01B Multiple Dwelling

<b>Present Function</b>
01 Domestic
01B Multiple Dwelling

<b>Q. Area(s) of Significance/Contexts</b>
030 Architecture
070 Community Planning and Development

<b>NR Eligibility</b>	Contributing to district
-----------------------	--------------------------

<b>Integrity</b>
Good to Fair

<b>Survey Report</b>
Dutchtown Survey

<b>Preparer</b>	<b>Survey Date</b>
Historic Preservation Services, LLC	2002 -- 2003

<b>2M. Resource Type</b>	Building
--------------------------	----------

<b>2N. Stories</b>	
Primary Structure	2
Secondary Structure	

<b>2O. Structural Systems</b>
UD Undetermined

<b>2P. Wall Materials</b>
30 Brick: Common Bond

<b>2Q. Other Materials</b>
----------------------------

<b>2R. Roof Shapes</b>
FT Flat
PR Parapet

<b>2S. Roof Materials</b>
01 None Listed

<b>2T. Roof Features</b>
--------------------------

<b>2U. Foundation Materials</b>
40 Stone

<b>2V. Porch Type</b>
ST Stoop

<b>2W. Plan Code</b>
RC Rectangle

<b>2Z. Sources</b>
Sanborn maps, plat maps, and building permits.

<b>D. Address / Location</b>		
3814-16	Virginia	Ave.
<b>E. City</b> St. Louis, MO 63118	<b>B. County</b>	191 St. Louis

<b>2I. Owner's Name and Address (if Different)</b>

<b>A. Historic Name</b>	
<b>C. Other Name(s)</b>	

<b>N. Ownership</b>	Private	<input checked="" type="checkbox"/>	Local	<input type="checkbox"/>	Federal	<input type="checkbox"/>	State	<input type="checkbox"/>	Mix	<input type="checkbox"/>
---------------------	---------	-------------------------------------	-------	--------------------------	---------	--------------------------	-------	--------------------------	-----	--------------------------

<b>P. UTM X and Y Coordinates</b>	740477.448536058	4274363.24517316
-----------------------------------	------------------	------------------

<b>City Parcel Identification Number</b>	162000135	<b>Additional City Identification Number</b>	162000135
--	-----------	--	-----------

<b>2A. Architect / Builder / Designer / Engineer</b>

<b>2B. Architectural Style</b>

<b>2C. Property Type</b>
51 Duplex

<b>2D. Construction Date</b>		MOD
<b>2E. Alteration Dates</b>	#Name	<b>2F. Date Rebuilt</b>
		<b>2G. Date Moved</b>
		<b>2H. Demo Date</b>

<b>2J. Historic Function</b>

<b>2K. Historic Sub-Function</b>

<b>Present Function</b>
01 Domestic
01B Multiple Dwelling

<b>Q. Area(s) of Significance/Contexts</b>
030 Architecture
070 Community Planning and Development

<b>NR Eligibility</b>	Less than 50 years of age
-----------------------	---------------------------

<b>Integrity</b>
Excellent

<b>Survey Report</b>
Dutchtown Survey

<b>Preparer</b>	<b>Survey Date</b>
Historic Preservation Services, LLC	2002 -- 2003

<b>2M. Resource Type</b>	Building
--------------------------	----------

<b>2N. Stories</b>	
Primary Structure	1
Secondary Structure	

<b>2O. Structural Systems</b>
UD Undetermined

<b>2P. Wall Materials</b>
30 Brick: Common Bond

<b>2Q. Other Materials</b>

<b>2R. Roof Shapes</b>
GB Gable: Front

<b>2S. Roof Materials</b>
99 Other: Composition Shingle

<b>2T. Roof Features</b>

<b>2U. Foundation Materials</b>
65 Concrete

<b>2V. Porch Type</b>
ST Stoop: Gable

<b>2W. Plan Code</b>
RC Rectangle

<b>2Z. Sources</b>
Sanborn maps, plat maps, and building permits.





<b>D. Address / Location</b>		
3817	Virginia	Ave.
<b>E. City</b>	St. Louis, MO 63118	<b>B. County</b> 191 St. Louis

<b>2I. Owner's Name and Address (if Different)</b>

<b>A. Historic Name</b>	
<b>C. Other Name(s)</b>	

<b>N. Ownership</b>	Private	<input checked="" type="checkbox"/>	Local	<input type="checkbox"/>	Federal	<input type="checkbox"/>	State	<input type="checkbox"/>	Mix	<input type="checkbox"/>
---------------------	---------	-------------------------------------	-------	--------------------------	---------	--------------------------	-------	--------------------------	-----	--------------------------

<b>P. UTM X and Y Coordinates</b>	740421.196187735	4274373.74119549
-----------------------------------	------------------	------------------

<b>City Parcel Identification Number</b>	161500220	<b>Additional City Identification Number</b>	161500220
--	-----------	--	-----------

<b>2A. Architect / Builder / Designer / Engineer</b>
Charles Mueri (1912)

<b>2B. Architectural Style</b>

<b>2C. Property Type</b>
52 Two-Family Flat

<b>2D. Construction Date</b>	1912		
<b>2E. Alteration Dates</b>	#Name	<b>2F. Date Rebuilt</b>	
		<b>2G. Date Moved</b>	
		<b>2H. Demo Date</b>	

<b>2J. Historic Function</b>
01 Domestic

<b>2K. Historic Sub-Function</b>
01B Multiple Dwelling

<b>Present Function</b>
01 Domestic
01B Multiple Dwelling

<b>Q. Area(s) of Significance/Contexts</b>
030 Architecture
070 Community Planning and Development

<b>NR Eligibility</b>	Contributing to district
-----------------------	--------------------------

<b>Integrity</b>
Excellent

<b>Survey Report</b>
Dutchtown Survey

<b>Preparer</b>	<b>Survey Date</b>
Historic Preservation Services, LLC	2002 -- 2003

<b>2M. Resource Type</b>	Building
--------------------------	----------

<b>2N. Stories</b>	
Primary Structure	2
Secondary Structure	

<b>2O. Structural Systems</b>
UD Undetermined

<b>2P. Wall Materials</b>
30 Brick: Common Bond

<b>2Q. Other Materials</b>

<b>2R. Roof Shapes</b>
FT Flat
PR Parapet

<b>2S. Roof Materials</b>
01 None Listed

<b>2T. Roof Features</b>

<b>2U. Foundation Materials</b>
40 Stone

<b>2V. Porch Type</b>
R1 Recessed-1 Story: Awning

<b>2W. Plan Code</b>
RC Rectangle

<b>2Z. Sources</b>
Sanborn maps, plat maps, and building permits.

<b>D. Address / Location</b>		
3819	Virginia	Ave.
<b>E. City</b>	St. Louis, MO 63118	<b>B. County</b> 191 St. Louis

<b>2I. Owner's Name and Address (if Different)</b>

<b>A. Historic Name</b>	
<b>C. Other Name(s)</b>	

<b>N. Ownership</b>	Private	<input checked="" type="checkbox"/>	Local	<input type="checkbox"/>	Federal	<input type="checkbox"/>	State	<input type="checkbox"/>	Mix	<input type="checkbox"/>
---------------------	---------	-------------------------------------	-------	--------------------------	---------	--------------------------	-------	--------------------------	-----	--------------------------

<b>P. UTM X and Y Coordinates</b>	740420.43761321	4274366.98062614
-----------------------------------	-----------------	------------------

<b>City Parcel Identification Number</b>	161500230	<b>Additional City Identification Number</b>	161500230
--	-----------	--	-----------

<b>2A. Architect / Builder / Designer / Engineer</b>

<b>2B. Architectural Style</b>

<b>2C. Property Type</b>
52 Two-Family Flat

<b>2D. Construction Date</b>	c.	1908
<b>2E. Alteration Dates</b>	#Name	<b>2F. Date Rebuilt</b>
		<b>2G. Date Moved</b>
		<b>2H. Demo Date</b>

<b>2J. Historic Function</b>
01 Domestic

<b>2K. Historic Sub-Function</b>
01B Multiple Dwelling

<b>Present Function</b>
01 Domestic
01B Multiple Dwelling

<b>Q. Area(s) of Significance/Contexts</b>
030 Architecture
070 Community Planning and Development

<b>NR Eligibility</b>	Contributing to district
-----------------------	--------------------------

<b>Integrity</b>
Good to Fair

<b>Survey Report</b>
Dutchtown Survey

<b>Preparer</b>	<b>Survey Date</b>
Historic Preservation Services, LLC	2002 -- 2003

<b>2M. Resource Type</b>	Building
--------------------------	----------

<b>2N. Stories</b>	
Primary Structure	2
Secondary Structure	

<b>2O. Structural Systems</b>
UD Undetermined

<b>2P. Wall Materials</b>
30 Brick: Common Bond

<b>2Q. Other Materials</b>

<b>2R. Roof Shapes</b>
FT Flat
PR Parapet

<b>2S. Roof Materials</b>
01 None Listed

<b>2T. Roof Features</b>

<b>2U. Foundation Materials</b>
40 Stone

<b>2V. Porch Type</b>
R1 Recessed-1 Story

<b>2W. Plan Code</b>
RC Rectangle

<b>2Z. Sources</b>
Sanborn maps, plat maps, and building permits.

<b>D. Address / Location</b>		
3820	Virginia	Ave.
<b>E. City</b>	St. Louis, MO 63118	<b>B. County</b> 191 St. Louis

<b>2I. Owner's Name and Address (if Different)</b>

<b>A. Historic Name</b>	
<b>C. Other Name(s)</b>	

<b>N. Ownership</b>	Private	<input checked="" type="checkbox"/>	Local	<input type="checkbox"/>	Federal	<input type="checkbox"/>	State	<input type="checkbox"/>	Mix	<input type="checkbox"/>
---------------------	---------	-------------------------------------	-------	--------------------------	---------	--------------------------	-------	--------------------------	-----	--------------------------

<b>P. UTM X and Y Coordinates</b>	740475.755670063	4274351.60149537
-----------------------------------	------------------	------------------

<b>City Parcel Identification Number</b>	162000130	<b>Additional City Identification Number</b>	162000130
--	-----------	--	-----------

<b>2A. Architect / Builder / Designer / Engineer</b>
A. H. Ellerman (1911, 1915)
Favere Bros. (1916)

<b>2B. Architectural Style</b>

<b>2C. Property Type</b>
18 Open Gable/Gabrel Front

<b>2D. Construction Date</b>	c.	1908
<b>2E. Alteration Dates</b>	#Name	<b>2F. Date Rebuilt</b>
		<b>2G. Date Moved</b>
		<b>2H. Demo Date</b>

<b>2J. Historic Function</b>
01 Domestic

<b>2K. Historic Sub-Function</b>
01A Single Dwelling

<b>Present Function</b>
01 Domestic
01A Single Dwelling

<b>Q. Area(s) of Significance/Contexts</b>
030 Architecture
070 Community Planning and Development

<b>NR Eligibility</b>	Contributing to district
-----------------------	--------------------------

<b>Integrity</b>
Excellent

<b>Survey Report</b>
Dutchtown Survey

<b>Preparer</b>	<b>Survey Date</b>
Historic Preservation Services, LLC	2002 -- 2003

<b>2M. Resource Type</b>	Building
--------------------------	----------

<b>2N. Stories</b>	
Primary Structure	1
Secondary Structure	

<b>2O. Structural Systems</b>
UD Undetermined

<b>2P. Wall Materials</b>
30 Brick: Common Bond

<b>2Q. Other Materials</b>

<b>2R. Roof Shapes</b>
GB Gable: Front

<b>2S. Roof Materials</b>
99 Other: Composition Shingle

<b>2T. Roof Features</b>

<b>2U. Foundation Materials</b>
01 None Listed

<b>2V. Porch Type</b>
WA Wrap Around

<b>2W. Plan Code</b>
RC Rectangle

<b>2Z. Sources</b>
Sanborn maps, plat maps, and building permits.



## Missouri Historic Resources Survey

Page 1

Reference Number

SLC-AS-034-168

## D. Address / Location

3821 Virginia Ave.

E. City St. Louis, MO 63118 B. County 191 St. Louis

## A. Historic Name

## C. Other Name(s)

## N. Ownership

Private

X

Local

Federal

State

Mix

## P. UTM X and Y Coordinates

740419.23589325

4274357.78701405

## City Parcel Identification Number

161500240

## Additional City Identification Number

161500240

## 2A. Architect / Builder / Designer / Engineer

O. Griner, Jacob Fisher &amp; Sons (1908)

## 2B. Architectural Style

## 2C. Property Type

52 Two-Family Flat

## 2D. Construction Date

1908

## 2E. Alteration Dates

#Name

## 2F. Date Rebuilt

## 2G. Date Moved

## 2H. Demo Date

## 2J. Historic Function

01 Domestic

## 2K. Historic Sub-Function

01B Multiple Dwelling

## Present Function

01 Domestic

01B Multiple Dwelling

## Q. Area(s) of Significance/Contexts

030 Architecture

070 Community Planning and Development

## NR Eligibility

Contributing to district

## Integrity

Excellent

## Survey Report

Dutchtown Survey

## Preparer

Historic Preservation Services, LLC

## Survey Date

2002 -- 2003

## 2I. Owner's Name and Address (if Different)

## 2M. Resource Type

Building

## 2N. Stories

Primary Structure

2

Secondary Structure

## 2O. Structural Systems

UD Undetermined

## 2P. Wall Materials

30 Brick: Common Bond

## 2Q. Other Materials

## 2R. Roof Shapes

FT Flat

PR Parapet

## 2S. Roof Materials

01 None Listed

## 2T. Roof Features

## 2U. Foundation Materials

40 Stone

## 2V. Porch Type

R1 Recessed-1 Story

## 2W. Plan Code

IR Irregular

## 2Z. Sources

Sanborn maps, plat maps, and building permits.



<b>D. Address / Location</b>		
3822	Virginia	Ave.
<b>E. City</b>	St. Louis, MO 63118	<b>B. County</b> 191 St. Louis

<b>2I. Owner's Name and Address (if Different)</b>

<b>A. Historic Name</b>	
<b>C. Other Name(s)</b>	

<b>N. Ownership</b>	Private	<input checked="" type="checkbox"/>	Local	<input type="checkbox"/>	Federal	<input type="checkbox"/>	State	<input type="checkbox"/>	Mix	<input type="checkbox"/>
---------------------	---------	-------------------------------------	-------	--------------------------	---------	--------------------------	-------	--------------------------	-----	--------------------------

<b>P. UTM X and Y Coordinates</b>	740474.553586311	4274342.60254542
-----------------------------------	------------------	------------------

<b>City Parcel Identification Number</b>	162000120	<b>Additional City Identification Number</b>	162000120
--	-----------	--	-----------

<b>2A. Architect / Builder / Designer / Engineer</b>
E. Ellerman (1915)

<b>2B. Architectural Style</b>

<b>2C. Property Type</b>
52 Two-Family Flat

<b>2D. Construction Date</b>	1915		
<b>2E. Alteration Dates</b>	#Name	<b>2F. Date Rebuilt</b>	
		<b>2G. Date Moved</b>	
		<b>2H. Demo Date</b>	

<b>2J. Historic Function</b>
01 Domestic

<b>2K. Historic Sub-Function</b>
01B Multiple Dwelling

<b>Present Function</b>
01 Domestic
01B Multiple Dwelling

<b>Q. Area(s) of Significance/Contexts</b>
030 Architecture
070 Community Planning and Development

<b>NR Eligibility</b>	Contributing to district
-----------------------	--------------------------

<b>Integrity</b>
Excellent

<b>Survey Report</b>
Dutchtown Survey

<b>Preparer</b>	<b>Survey Date</b>
Historic Preservation Services, LLC	2002 -- 2003

<b>2M. Resource Type</b>	Building
--------------------------	----------

<b>2N. Stories</b>	
Primary Structure	2
Secondary Structure	

<b>2O. Structural Systems</b>
UD Undetermined

<b>2P. Wall Materials</b>
30 Brick: Common Bond

<b>2Q. Other Materials</b>

<b>2R. Roof Shapes</b>
FT Flat
PR Parapet
GB Gable: Front

<b>2S. Roof Materials</b>
01 None Listed
99 Other: Composition Shingle

<b>2T. Roof Features</b>

<b>2U. Foundation Materials</b>
40 Stone

<b>2V. Porch Type</b>
ST Stoop
BA Balcony

<b>2W. Plan Code</b>
RC Rectangle

<b>2Z. Sources</b>
Sanborn maps, plat maps, and building permits.



<b>D. Address / Location</b>		
3824	Virginia	Ave.
<b>E. City</b>	St. Louis, MO 63118	<b>B. County</b> 191 St. Louis

<b>2I. Owner's Name and Address (if Different)</b>

<b>A. Historic Name</b>	
<b>C. Other Name(s)</b>	

<b>N. Ownership</b>	Private	<input checked="" type="checkbox"/>	Local	<input type="checkbox"/>	Federal	<input type="checkbox"/>	State	<input type="checkbox"/>	Mix	<input type="checkbox"/>
---------------------	---------	-------------------------------------	-------	--------------------------	---------	--------------------------	-------	--------------------------	-----	--------------------------

<b>P. UTM X and Y Coordinates</b>	740473.501595786	4274334.95484501
-----------------------------------	------------------	------------------

<b>City Parcel Identification Number</b>	162000110	<b>Additional City Identification Number</b>	162000110
--	-----------	--	-----------

--

<b>2A. Architect / Builder / Designer / Engineer</b>

<b>2B. Architectural Style</b>

<b>2C. Property Type</b>
52 Two-Family Flat

<b>2D. Construction Date</b>	c.	1908
------------------------------	----	------

<b>2E. Alteration Dates</b>	#Name	<b>2F. Date Rebuilt</b>	
		<b>2G. Date Moved</b>	
		<b>2H. Demo Date</b>	

<b>2J. Historic Function</b>
01 Domestic

<b>2K. Historic Sub-Function</b>
01B Multiple Dwelling

<b>Present Function</b>
01 Domestic
01B Multiple Dwelling

<b>Q. Area(s) of Significance/Contexts</b>
030 Architecture
070 Community Planning and Development

<b>NR Eligibility</b>	Contributing to district
-----------------------	--------------------------

<b>Integrity</b>
Good to Fair

<b>Survey Report</b>
Dutchtown Survey

<b>Preparer</b>	<b>Survey Date</b>
Historic Preservation Services, LLC	2002 -- 2003

<b>2M. Resource Type</b>	Building
--------------------------	----------

<b>2N. Stories</b>	
Primary Structure	2
Secondary Structure	

<b>2O. Structural Systems</b>
UD Undetermined

<b>2P. Wall Materials</b>
30 Brick: Common Bond

<b>2Q. Other Materials</b>

<b>2R. Roof Shapes</b>
FT Flat
PR Parapet

<b>2S. Roof Materials</b>
01 None Listed

<b>2T. Roof Features</b>

<b>2U. Foundation Materials</b>
40 Stone

<b>2V. Porch Type</b>
SI Side: Stoop

<b>2W. Plan Code</b>
RC Rectangle

<b>2Z. Sources</b>
Sanborn maps, plat maps, and building permits.



<b>D. Address / Location</b>		
3825	Virginia	Ave.
<b>E. City</b>	St. Louis, MO 63118	<b>B. County</b> 191 St. Louis

<b>2I. Owner's Name and Address (if Different)</b>

<b>A. Historic Name</b>	
<b>C. Other Name(s)</b>	

<b>N. Ownership</b>	Private	<input checked="" type="checkbox"/>	Local	<input type="checkbox"/>	Federal	<input type="checkbox"/>	State	<input type="checkbox"/>	Mix	<input type="checkbox"/>
---------------------	---------	-------------------------------------	-------	--------------------------	---------	--------------------------	-------	--------------------------	-----	--------------------------

<b>P. UTM X and Y Coordinates</b>	740417.771048715	4274347.06582608
-----------------------------------	------------------	------------------

<b>City Parcel Identification Number</b>	161500250	<b>Additional City Identification Number</b>	161500250
--	-----------	--	-----------

<b>2A. Architect / Builder / Designer / Engineer</b>
Erdbuegger & Beumer (1909)

<b>2B. Architectural Style</b>

<b>2C. Property Type</b>
52 Two-Family Flat

<b>2D. Construction Date</b>		1909	
<b>2E. Alteration Dates</b>	<b>#Name</b>	<b>2F. Date Rebuilt</b>	
		<b>2G. Date Moved</b>	
		<b>2H. Demo Date</b>	

<b>2J. Historic Function</b>
01 Domestic

<b>2K. Historic Sub-Function</b>

<b>Present Function</b>
01 Domestic
01B Multiple Dwelling

<b>Q. Area(s) of Significance/Contexts</b>
030 Architecture
070 Community Planning and Development

<b>NR Eligibility</b>	Contributing to district
-----------------------	--------------------------

<b>Integrity</b>
Good to Fair

<b>Survey Report</b>
Dutchtown Survey

<b>Preparer</b>	<b>Survey Date</b>
Historic Preservation Services, LLC	2002 -- 2003

<b>2M. Resource Type</b>	Building
--------------------------	----------

<b>2N. Stories</b>	
Primary Structure	2
Secondary Structure	

<b>2O. Structural Systems</b>
UD Undetermined

<b>2P. Wall Materials</b>
30 Brick: Common Bond

<b>2Q. Other Materials</b>

<b>2R. Roof Shapes</b>
FT Flat
PR Parapet

<b>2S. Roof Materials</b>
01 None Listed

<b>2T. Roof Features</b>

<b>2U. Foundation Materials</b>
40 Stone

<b>2V. Porch Type</b>

<b>2W. Plan Code</b>
RC Rectangle

<b>2Z. Sources</b>
Sanborn maps, plat maps, and building permits.

<b>D. Address / Location</b>		
3826	Virginia	Ave.
<b>E. City</b>	St. Louis, MO 63118	<b>B. County</b> 191 St. Louis

<b>2I. Owner's Name and Address (if Different)</b>

<b>A. Historic Name</b>	
<b>C. Other Name(s)</b>	

<b>N. Ownership</b>	Private	<input checked="" type="checkbox"/>	Local	<input type="checkbox"/>	Federal	<input type="checkbox"/>	State	<input type="checkbox"/>	Mix	<input type="checkbox"/>
---------------------	---------	-------------------------------------	-------	--------------------------	---------	--------------------------	-------	--------------------------	-----	--------------------------

<b>P. UTM X and Y Coordinates</b>	740472.519957274	4274327.05997041
-----------------------------------	------------------	------------------

<b>City Parcel Identification Number</b>	162000100	<b>Additional City Identification Number</b>	162000100
--	-----------	--	-----------

<b>2A. Architect / Builder / Designer / Engineer</b>
J. C. Brockmeier (B) (1902)

<b>2B. Architectural Style</b>

<b>2C. Property Type</b>
52 Two-Family Flat

<b>2D. Construction Date</b>	1902		
<b>2E. Alteration Dates</b>	#Name	<b>2F. Date Rebuilt</b>	
		<b>2G. Date Moved</b>	
		<b>2H. Demo Date</b>	

<b>2J. Historic Function</b>
01 Domestic

<b>2K. Historic Sub-Function</b>
01B Multiple Dwelling

<b>Present Function</b>
01 Domestic
01B Multiple Dwelling

<b>Q. Area(s) of Significance/Contexts</b>
030 Architecture
070 Community Planning and Development

<b>NR Eligibility</b>	Contributing to district
-----------------------	--------------------------

<b>Integrity</b>
Good to Fair

<b>Survey Report</b>
Dutchtown Survey

<b>Preparer</b>	<b>Survey Date</b>
Historic Preservation Services, LLC	2002 -- 2003

<b>2M. Resource Type</b>	Building
--------------------------	----------

<b>2N. Stories</b>	
Primary Structure	2
Secondary Structure	

<b>2O. Structural Systems</b>
UD Undetermined

<b>2P. Wall Materials</b>
30 Brick: Common Bond

<b>2Q. Other Materials</b>

<b>2R. Roof Shapes</b>
FT Flat
PR Parapet

<b>2S. Roof Materials</b>
01 None Listed

<b>2T. Roof Features</b>

<b>2U. Foundation Materials</b>
40 Stone

<b>2V. Porch Type</b>
SI Side

<b>2W. Plan Code</b>
LS L-Shape

<b>2Z. Sources</b>
Sanborn maps, plat maps, and building permits.





<b>D. Address / Location</b>		
3827	Virginia	Ave.
<b>E. City</b>	St. Louis, MO 63118	<b>B. County</b> 191 St. Louis

<b>2I. Owner's Name and Address (if Different)</b>

<b>A. Historic Name</b>	
<b>C. Other Name(s)</b>	

<b>N. Ownership</b>	Private	<input checked="" type="checkbox"/>	Local	<input type="checkbox"/>	Federal	<input type="checkbox"/>	State	<input type="checkbox"/>	Mix	<input type="checkbox"/>
---------------------	---------	-------------------------------------	-------	--------------------------	---------	--------------------------	-------	--------------------------	-----	--------------------------

<b>P. UTM X and Y Coordinates</b>	740416.556291148	4274337.78627865
-----------------------------------	------------------	------------------

<b>City Parcel Identification Number</b>	161500260	<b>Additional City Identification Number</b>	161500260
--	-----------	--	-----------

<b>2A. Architect / Builder / Designer / Engineer</b>
P. A. C. Moore (1906)

<b>2B. Architectural Style</b>

<b>2C. Property Type</b>
14 Shotgun

<b>2D. Construction Date</b>	1906		
<b>2E. Alteration Dates</b>	#Name	<b>2F. Date Rebuilt</b>	
		<b>2G. Date Moved</b>	
		<b>2H. Demo Date</b>	

<b>2J. Historic Function</b>
01 Domestic

<b>2K. Historic Sub-Function</b>
01A Single Dwelling

<b>Present Function</b>
01 Domestic
01A Single Dwelling

<b>Q. Area(s) of Significance/Contexts</b>
030 Architecture
070 Community Planning and Development

<b>NR Eligibility</b>	Contributing to district
-----------------------	--------------------------

<b>Integrity</b>
Good to Fair

<b>Survey Report</b>
Dutchtown Survey

<b>Preparer</b>	<b>Survey Date</b>
Historic Preservation Services, LLC	2002 -- 2003

<b>2M. Resource Type</b>	Building
--------------------------	----------

<b>2N. Stories</b>	
Primary Structure	1
Secondary Structure	

<b>2O. Structural Systems</b>
UD Undetermined

<b>2P. Wall Materials</b>
30 Brick: Common Bond

<b>2Q. Other Materials</b>

<b>2R. Roof Shapes</b>
FT Flat
PR Parapet

<b>2S. Roof Materials</b>
01 None Listed

<b>2T. Roof Features</b>

<b>2U. Foundation Materials</b>
40 Stone

<b>2V. Porch Type</b>
R1 Recessed-1 Story

<b>2W. Plan Code</b>
RC Rectangle

<b>2Z. Sources</b>
Sanborn maps, plat maps, and building permits.

<b>D. Address / Location</b>		
3830	Virginia	Ave.
<b>E. City</b>	St. Louis, MO 63118	<b>B. County</b> 191 St. Louis

<b>2I. Owner's Name and Address (if Different)</b>

<b>A. Historic Name</b>	
<b>C. Other Name(s)</b>	

<b>N. Ownership</b>	Private	<input checked="" type="checkbox"/>	Local	<input type="checkbox"/>	Federal	<input type="checkbox"/>	State	<input type="checkbox"/>	Mix	<input type="checkbox"/>
---------------------	---------	-------------------------------------	-------	--------------------------	---------	--------------------------	-------	--------------------------	-----	--------------------------

<b>P. UTM X and Y Coordinates</b>	740471.536037913	4274319.62279508
-----------------------------------	------------------	------------------

<b>City Parcel Identification Number</b>	162000090	<b>Additional City Identification Number</b>	162000090
--	-----------	--	-----------

<b>2A. Architect / Builder / Designer / Engineer</b>
F. J. G. Knittel (1907)
Victor Iron Works (1915)

<b>2B. Architectural Style</b>

<b>2C. Property Type</b>
52 Two-Family Flat

<b>2D. Construction Date</b>	c.	1908
<b>2E. Alteration Dates</b>	#Name	<b>2F. Date Rebuilt</b>
		<b>2G. Date Moved</b>
		<b>2H. Demo Date</b>

<b>2J. Historic Function</b>
01 Domestic

<b>2K. Historic Sub-Function</b>
01B Multiple Dwelling

<b>Present Function</b>
01 Domestic
01B Multiple Dwelling

<b>Q. Area(s) of Significance/Contexts</b>
030 Architecture
070 Community Planning and Development

<b>NR Eligibility</b>	Contributing to district
-----------------------	--------------------------

<b>Integrity</b>
Good to Fair

<b>Survey Report</b>
Dutchtown Survey

<b>Preparer</b>	<b>Survey Date</b>
Historic Preservation Services, LLC	2002 -- 2003

<b>2M. Resource Type</b>	Building
--------------------------	----------

<b>2N. Stories</b>	
Primary Structure	2
Secondary Structure	

<b>2O. Structural Systems</b>
UD Undetermined

<b>2P. Wall Materials</b>
30 Brick: Common Bond

<b>2Q. Other Materials</b>

<b>2R. Roof Shapes</b>
FT Flat
PR Parapet

<b>2S. Roof Materials</b>
01 None Listed
99 Other: Composition Shingle

<b>2T. Roof Features</b>

<b>2U. Foundation Materials</b>
40 Stone

<b>2V. Porch Type</b>
R1 Recessed-1 Story

<b>2W. Plan Code</b>
RC Rectangle

<b>2Z. Sources</b>
Sanborn maps, plat maps, and building permits.





Missouri Historic Resources Survey  
Page 1

Reference Number  
SLC-AS-034-175

<b>D. Address / Location</b>		
3831	Virginia	Ave.
<b>E. City</b>	St. Louis, MO 63118	<b>B. County</b> 191 St. Louis

<b>2I. Owner's Name and Address (if Different)</b>

<b>A. Historic Name</b>	
<b>C. Other Name(s)</b>	

<b>N. Ownership</b>	Private	<input checked="" type="checkbox"/>	Local	<input type="checkbox"/>	Federal	<input type="checkbox"/>	State	<input type="checkbox"/>	Mix	<input type="checkbox"/>
---------------------	---------	-------------------------------------	-------	--------------------------	---------	--------------------------	-------	--------------------------	-----	--------------------------

<b>P. UTM X and Y Coordinates</b>	740415.368963452	4274328.77066268
-----------------------------------	------------------	------------------

<b>City Parcel Identification Number</b>	161500270	<b>Additional City Identification Number</b>	161500270
--	-----------	--	-----------

<b>2A. Architect / Builder / Designer / Engineer</b>
E. Zeppenfeld (1908)

<b>2B. Architectural Style</b>

<b>2C. Property Type</b>
52 Two-Family Flat

<b>2D. Construction Date</b>		1908		
<b>2E. Alteration Dates</b>	#Name	<b>2F. Date Rebuilt</b>		
		<b>2G. Date Moved</b>		
		<b>2H. Demo Date</b>		

<b>2J. Historic Function</b>
01 Domestic

<b>2K. Historic Sub-Function</b>
01B Multiple Dwelling

<b>Present Function</b>
01 Domestic
01B Multiple Dwelling

<b>Q. Area(s) of Significance/Contexts</b>
030 Architecture
070 Community Planning and Development

<b>NR Eligibility</b>	Contributing to district
-----------------------	--------------------------

<b>Integrity</b>
Good to Fair

<b>Survey Report</b>
Dutchtown Survey

<b>Preparer</b>	<b>Survey Date</b>
Historic Preservation Services, LLC	2002 -- 2003

<b>2M. Resource Type</b>	Building
--------------------------	----------

<b>2N. Stories</b>	
Primary Structure	2
Secondary Structure	

<b>2O. Structural Systems</b>
UD Undetermined

<b>2P. Wall Materials</b>
30 Brick: Common Bond

<b>2Q. Other Materials</b>
----------------------------

<b>2R. Roof Shapes</b>
FT Flat
PR Parapet

<b>2S. Roof Materials</b>
01 None Listed
99 Other: Composition Shingle

<b>2T. Roof Features</b>
--------------------------

<b>2U. Foundation Materials</b>
01 None Listed

<b>2V. Porch Type</b>
OB Other Bay: Half-hipped

<b>2W. Plan Code</b>
SQ Square

<b>2Z. Sources</b>
Sanborn maps, plat maps, and building permits.

<b>D. Address / Location</b>		
3832	Virginia	Ave.
<b>E. City</b>	St. Louis, MO 63118	<b>B. County</b> 191 St. Louis

<b>2I. Owner's Name and Address (if Different)</b>

<b>A. Historic Name</b>	
<b>C. Other Name(s)</b>	

<b>N. Ownership</b>	Private	<input checked="" type="checkbox"/>	Local	<input type="checkbox"/>	Federal	<input type="checkbox"/>	State	<input type="checkbox"/>	Mix	<input type="checkbox"/>
---------------------	---------	-------------------------------------	-------	--------------------------	---------	--------------------------	-------	--------------------------	-----	--------------------------

<b>P. UTM X and Y Coordinates</b>	740470.598399355	4274312.48598268
-----------------------------------	------------------	------------------

<b>City Parcel Identification Number</b>	162000080	<b>Additional City Identification Number</b>	162000080
--	-----------	--	-----------

<b>2A. Architect / Builder / Designer / Engineer</b>
F. J. G. Knittel (1907)

<b>2B. Architectural Style</b>

<b>2C. Property Type</b>
52 Two-Family Flat

<b>2D. Construction Date</b>	1907		
<b>2E. Alteration Dates</b>	#Name	<b>2F. Date Rebuilt</b>	
		<b>2G. Date Moved</b>	
		<b>2H. Demo Date</b>	

<b>2J. Historic Function</b>
01 Domestic

<b>2K. Historic Sub-Function</b>
01B Multiple Dwelling

<b>Present Function</b>
01 Domestic
01B Multiple Dwelling

<b>Q. Area(s) of Significance/Contexts</b>
030 Architecture
070 Community Planning and Development

<b>NR Eligibility</b>	Contributing to district
-----------------------	--------------------------

<b>Integrity</b>
Good to Fair

<b>Survey Report</b>
Dutchtown Survey

<b>Preparer</b>	<b>Survey Date</b>
Historic Preservation Services, LLC	2002 -- 2003

<b>2M. Resource Type</b>	Building
--------------------------	----------

<b>2N. Stories</b>	
Primary Structure	2
Secondary Structure	

<b>2O. Structural Systems</b>
UD Undetermined

<b>2P. Wall Materials</b>
30 Brick: Common Bond

<b>2Q. Other Materials</b>

<b>2R. Roof Shapes</b>
FT Flat
PR Parapet

<b>2S. Roof Materials</b>
01 None Listed
99 Other: Composition Shingle

<b>2T. Roof Features</b>

<b>2U. Foundation Materials</b>
40 Stone

<b>2V. Porch Type</b>
R1 Recessed-1 Story
AW Awning

<b>2W. Plan Code</b>
RC Rectangle

<b>2Z. Sources</b>
Sanborn maps, plat maps, and building permits.





<b>D. Address / Location</b>		
3833	Virginia	Ave.
<b>E. City</b>	St. Louis, MO 63118	<b>B. County</b> 191 St. Louis

<b>2I. Owner's Name and Address (if Different)</b>

<b>A. Historic Name</b>	
<b>C. Other Name(s)</b>	

<b>N. Ownership</b>	Private	<input checked="" type="checkbox"/>	Local	<input type="checkbox"/>	Federal	<input type="checkbox"/>	State	<input type="checkbox"/>	Mix	<input type="checkbox"/>
---------------------	---------	-------------------------------------	-------	--------------------------	---------	--------------------------	-------	--------------------------	-----	--------------------------

<b>P. UTM X and Y Coordinates</b>	740414.292228377	4274320.57732042
-----------------------------------	------------------	------------------

<b>City Parcel Identification Number</b>	161500280	<b>Additional City Identification Number</b>	161500280
--	-----------	--	-----------

<b>2A. Architect / Builder / Designer / Engineer</b>
(Sic) Zappenfeld (1908)

<b>2B. Architectural Style</b>

<b>2C. Property Type</b>
19 Side Hall (Townhouse)

<b>2D. Construction Date</b>	1908		
<b>2E. Alteration Dates</b>	#Name	<b>2F. Date Rebuilt</b>	
		<b>2G. Date Moved</b>	
		<b>2H. Demo Date</b>	

<b>2J. Historic Function</b>
01 Domestic

<b>2K. Historic Sub-Function</b>

<b>Present Function</b>
01 Domestic

<b>Q. Area(s) of Significance/Contexts</b>
030 Architecture
070 Community Planning and Development

<b>NR Eligibility</b>	Contributing to district
-----------------------	--------------------------

<b>Integrity</b>
Good to Fair

<b>Survey Report</b>
Dutchtown Survey

<b>Preparer</b>	<b>Survey Date</b>
Historic Preservation Services, LLC	2002 -- 2003

<b>2M. Resource Type</b>	Building
--------------------------	----------

<b>2N. Stories</b>	
Primary Structure	2
Secondary Structure	

<b>2O. Structural Systems</b>
UD Undetermined

<b>2P. Wall Materials</b>
30 Brick: Common Bond

<b>2Q. Other Materials</b>

<b>2R. Roof Shapes</b>
FT Flat
PR Parapet

<b>2S. Roof Materials</b>
01 None Listed

<b>2T. Roof Features</b>
DR Dormer: Wall

<b>2U. Foundation Materials</b>
40 Stone

<b>2V. Porch Type</b>
OH One-Half

<b>2W. Plan Code</b>
RC Rectangle

<b>2Z. Sources</b>
Sanborn maps, plat maps, and building permits.

<b>D. Address / Location</b>		
3834	Virginia	Ave.
<b>E. City</b>	St. Louis, MO 63118	<b>B. County</b> 191 St. Louis

<b>2I. Owner's Name and Address (if Different)</b>

<b>A. Historic Name</b>	
<b>C. Other Name(s)</b>	

<b>N. Ownership</b>	Private	<input checked="" type="checkbox"/>	Local	<input type="checkbox"/>	Federal	<input type="checkbox"/>	State	<input type="checkbox"/>	Mix	<input type="checkbox"/>
---------------------	---------	-------------------------------------	-------	--------------------------	---------	--------------------------	-------	--------------------------	-----	--------------------------

<b>P. UTM X and Y Coordinates</b>	740469.100589042	4274301.27046504
-----------------------------------	------------------	------------------

<b>City Parcel Identification Number</b>	162000070	<b>Additional City Identification Number</b>	162000070
--	-----------	--	-----------

<b>2A. Architect / Builder / Designer / Engineer</b>

<b>2B. Architectural Style</b>

<b>2C. Property Type</b>
14 Shotgun

<b>2D. Construction Date</b>		c.	1908
<b>2E. Alteration Dates</b>	#Name	<b>2F. Date Rebuilt</b>	
		<b>2G. Date Moved</b>	
		<b>2H. Demo Date</b>	

<b>2J. Historic Function</b>
18 Unknown

<b>2K. Historic Sub-Function</b>
01A Single Dwelling

<b>Present Function</b>
01 Domestic
01A Single Dwelling

<b>Q. Area(s) of Significance/Contexts</b>
030 Architecture
070 Community Planning and Development

<b>NR Eligibility</b>	Contributing to district
-----------------------	--------------------------

<b>Integrity</b>
Good to Fair

<b>Survey Report</b>
Dutchtown Survey

<b>Preparer</b>	<b>Survey Date</b>
Historic Preservation Services, LLC	2002 -- 2003

<b>2M. Resource Type</b>	Building
--------------------------	----------

<b>2N. Stories</b>	
Primary Structure	1
Secondary Structure	

<b>2O. Structural Systems</b>
UD Undetermined

<b>2P. Wall Materials</b>
30 Brick: Common Bond

<b>2Q. Other Materials</b>

<b>2R. Roof Shapes</b>
GB Gable: Side

<b>2S. Roof Materials</b>
99 Other: Composition Shingle

<b>2T. Roof Features</b>
DR Dormer: Gable

<b>2U. Foundation Materials</b>
40 Stone

<b>2V. Porch Type</b>
ST Stoop

<b>2W. Plan Code</b>
RC Rectangle

<b>2Z. Sources</b>
Sanborn maps, plat maps, and building permits.



3834



NO PARKING  
IN FRONT OF BUILDING  
10-1-80

RESERVED  
PARKING



3834



# Missouri Historic Resources Survey

Page 1

Reference Number

SLC-AS-034-179

## D. Address / Location

3839 Virginia Ave.

E. City St. Louis, MO 63118

B. County 191 St. Louis

## A. Historic Name

## C. Other Name(s)

## N. Ownership

Private

X

Local

Federal

State

Mix

## P. UTM X and Y Coordinates

740411.970174568

4274303.52788963

## City Parcel Identification Number

161500290

## Additional City Identification Number

161500290

## 2A. Architect / Builder / Designer / Engineer

H. E. Schneid (1909)

## 2B. Architectural Style

## 2C. Property Type

52 Two-Family Flat

## 2D. Construction Date

1909

## 2E. Alteration Dates

#Name

## 2F. Date Rebuilt

## 2G. Date Moved

## 2H. Demo Date

## 2J. Historic Function

01 Domestic

## 2K. Historic Sub-Function

01B Multiple Dwelling

## Present Function

01 Domestic

01B Multiple Dwelling

## Q. Area(s) of Significance/Contexts

030 Architecture

070 Community Planning and Development

## NR Eligibility

Contributing to district

## Integrity

Good to Fair

## Survey Report

Dutchtown Survey

## Preparer

Historic Preservation Services, LLC

## Survey Date

2002 -- 2003

## 2I. Owner's Name and Address (if Different)

## 2M. Resource Type

Building

## 2N. Stories

Primary Structure

2

Secondary Structure

## 2O. Structural Systems

UD Undetermined

## 2P. Wall Materials

30 Brick: Common Bond

## 2Q. Other Materials

## 2R. Roof Shapes

FT Flat

PR Parapet

## 2S. Roof Materials

01 None Listed

## 2T. Roof Features

## 2U. Foundation Materials

40 Stone

## 2V. Porch Type

R1 Recessed-1 Story: Awning

## 2W. Plan Code

RC Rectangle

## 2Z. Sources

Sanborn maps, plat maps, and building permits.

<b>D. Address / Location</b>		
3840-42	Virginia	Ave.
<b>E. City</b> St. Louis, MO 63118	<b>B. County</b>	191 St. Louis

<b>2I. Owner's Name and Address (if Different)</b>

<b>A. Historic Name</b>	
<b>C. Other Name(s)</b>	

<b>N. Ownership</b>	Private	<input checked="" type="checkbox"/>	Local	<input type="checkbox"/>	Federal	<input type="checkbox"/>	State	<input type="checkbox"/>	Mix	<input type="checkbox"/>
---------------------	---------	-------------------------------------	-------	--------------------------	---------	--------------------------	-------	--------------------------	-----	--------------------------

<b>P. UTM X and Y Coordinates</b>	740467.127844591	4274285.99777085
-----------------------------------	------------------	------------------

<b>City Parcel Identification Number</b>	162000060	<b>Additional City Identification Number</b>	162000060
--	-----------	--	-----------

<b>2A. Architect / Builder / Designer / Engineer</b>

<b>2B. Architectural Style</b>

<b>2C. Property Type</b>
53 Four-Family Flat

<b>2D. Construction Date</b>	c.	1908
<b>2E. Alteration Dates</b>	#Name	<b>2F. Date Rebuilt</b>
		<b>2G. Date Moved</b>
		<b>2H. Demo Date</b>

<b>2J. Historic Function</b>
01 Domestic

<b>2K. Historic Sub-Function</b>
01B Multiple Dwelling

<b>Present Function</b>
01 Domestic
01B Multiple Dwelling

<b>Q. Area(s) of Significance/Contexts</b>
030 Architecture
070 Community Planning and Development

<b>NR Eligibility</b>	Contributing to district
-----------------------	--------------------------

<b>Integrity</b>
Excellent

<b>Survey Report</b>
Dutchtown Survey

<b>Preparer</b>	<b>Survey Date</b>
Historic Preservation Services, LLC	2002 -- 2003

<b>2M. Resource Type</b>	Building
--------------------------	----------

<b>2N. Stories</b>	
Primary Structure	2
Secondary Structure	

<b>2O. Structural Systems</b>
LB Load Bearing Brick

<b>2P. Wall Materials</b>
30 Brick: Common Bond

<b>2Q. Other Materials</b>

<b>2R. Roof Shapes</b>
FT Flat
PR Parapet

<b>2S. Roof Materials</b>
01 None Listed
99 Other: Composition Shingle

<b>2T. Roof Features</b>

<b>2U. Foundation Materials</b>
40 Stone

<b>2V. Porch Type</b>
OH One-Half

<b>2W. Plan Code</b>
RC Rectangle

<b>2Z. Sources</b>
Sanborn maps, plat maps, and building permits.







Missouri Historic Resources Survey  
Page 1

Reference Number  
SLC-AS-034-181

<b>D. Address / Location</b>		
3841	Virginia	Ave.
<b>E. City</b>	St. Louis, MO 63118	<b>B. County</b> 191 St. Louis

<b>2I. Owner's Name and Address (if Different)</b>

<b>A. Historic Name</b>	
<b>C. Other Name(s)</b>	

<b>N. Ownership</b>	Private	<input checked="" type="checkbox"/>	Local	<input type="checkbox"/>	Federal	<input type="checkbox"/>	State	<input type="checkbox"/>	Mix	<input type="checkbox"/>
---------------------	---------	-------------------------------------	-------	--------------------------	---------	--------------------------	-------	--------------------------	-----	--------------------------

<b>P. UTM X and Y Coordinates</b>	740410.982350768	4274295.70836678
-----------------------------------	------------------	------------------

<b>City Parcel Identification Number</b>	161500300	<b>Additional City Identification Number</b>	161500300
--	-----------	--	-----------

<b>2A. Architect / Builder / Designer / Engineer</b>
H. E. Schneid (1909)

<b>2B. Architectural Style</b>

<b>2C. Property Type</b>
19 Side Hall (Townhouse)

<b>2D. Construction Date</b>		1909		
<b>2E. Alteration Dates</b>	#Name	<b>2F. Date Rebuilt</b>		
		<b>2G. Date Moved</b>		
		<b>2H. Demo Date</b>		

<b>2J. Historic Function</b>
01 Domestic

<b>2K. Historic Sub-Function</b>
01B Multiple Dwelling

<b>Present Function</b>
01 Domestic
01B Multiple Dwelling

<b>Q. Area(s) of Significance/Contexts</b>
030 Architecture
070 Community Planning and Development

<b>NR Eligibility</b>	Contributing to district
-----------------------	--------------------------

<b>Integrity</b>
Good to Fair

<b>Survey Report</b>
Dutchtown Survey

<b>Preparer</b>	<b>Survey Date</b>
Historic Preservation Services, LLC	2002 -- 2003

<b>2M. Resource Type</b>	Building
--------------------------	----------

<b>2N. Stories</b>	
Primary Structure	2
Secondary Structure	

<b>2O. Structural Systems</b>
UD Undetermined

<b>2P. Wall Materials</b>
30 Brick: Common Bond

<b>2Q. Other Materials</b>
----------------------------

<b>2R. Roof Shapes</b>
FT Flat
PR Parapet

<b>2S. Roof Materials</b>
01 None Listed

<b>2T. Roof Features</b>
--------------------------

<b>2U. Foundation Materials</b>
65 Concrete: Block

<b>2V. Porch Type</b>
AW Awning

<b>2W. Plan Code</b>
RC Rectangle

<b>2Z. Sources</b>
Sanborn maps, plat maps, and building permits.

<b>D. Address / Location</b>		
3844	Virginia	Ave.
<b>E. City</b>	St. Louis, MO 63118	<b>B. County</b> 191 St. Louis

<b>2I. Owner's Name and Address (if Different)</b>

<b>A. Historic Name</b>	
<b>C. Other Name(s)</b>	

<b>N. Ownership</b>	Private	<input checked="" type="checkbox"/>	Local	<input type="checkbox"/>	Federal	<input type="checkbox"/>	State	<input type="checkbox"/>	Mix	<input type="checkbox"/>
---------------------	---------	-------------------------------------	-------	--------------------------	---------	--------------------------	-------	--------------------------	-----	--------------------------

<b>P. UTM X and Y Coordinates</b>	740465.643854273	4274274.6912451
-----------------------------------	------------------	-----------------

<b>City Parcel Identification Number</b>	162000050	<b>Additional City Identification Number</b>	162000050
--	-----------	--	-----------

--

<b>2A. Architect / Builder / Designer / Engineer</b>

<b>2B. Architectural Style</b>

<b>2C. Property Type</b>
14 Shotgun

<b>2D. Construction Date</b>	c.	1908
<b>2E. Alteration Dates</b>	#Name	<b>2F. Date Rebuilt</b>
		<b>2G. Date Moved</b>
		<b>2H. Demo Date</b>

<b>2J. Historic Function</b>
01 Domestic

<b>2K. Historic Sub-Function</b>
01A Single Dwelling

<b>Present Function</b>
01 Domestic
01A Single Dwelling

<b>Q. Area(s) of Significance/Contexts</b>
030 Architecture
070 Community Planning and Development

<b>NR Eligibility</b>	Non-contributing to district
-----------------------	------------------------------

<b>Integrity</b>
Poor

<b>Survey Report</b>
Dutchtown Survey

<b>Preparer</b>	<b>Survey Date</b>
Historic Preservation Services, LLC	2002 -- 2003

<b>2M. Resource Type</b>	Building
--------------------------	----------

<b>2N. Stories</b>	
Primary Structure	1
Secondary Structure	

<b>2O. Structural Systems</b>
UD Undetermined

<b>2P. Wall Materials</b>
30 Brick: Common Bond
99 Other: PermaStone

<b>2Q. Other Materials</b>

<b>2R. Roof Shapes</b>
FT Flat
PR Parapet

<b>2S. Roof Materials</b>
01 None Listed
70 Ceramic Tile

<b>2T. Roof Features</b>

<b>2U. Foundation Materials</b>
40 Stone

<b>2V. Porch Type</b>
ST Stoop

<b>2W. Plan Code</b>
RC Rectangle

<b>2Z. Sources</b>
Sanborn maps, plat maps, and building permits.



<b>D. Address / Location</b>		
3845	Virginia	Ave.
<b>E. City</b>	St. Louis, MO 63118	<b>B. County</b> 191 St. Louis

<b>2I. Owner's Name and Address (if Different)</b>

<b>A. Historic Name</b>	
<b>C. Other Name(s)</b>	

<b>N. Ownership</b>	Private	<input checked="" type="checkbox"/>	Local	<input type="checkbox"/>	Federal	<input type="checkbox"/>	State	<input type="checkbox"/>	Mix	<input type="checkbox"/>
---------------------	---------	-------------------------------------	-------	--------------------------	---------	--------------------------	-------	--------------------------	-----	--------------------------

<b>P. UTM X and Y Coordinates</b>	740409.868278516	4274287.46165659
-----------------------------------	------------------	------------------

<b>City Parcel Identification Number</b>	161500310	<b>Additional City Identification Number</b>	161500310
--	-----------	--	-----------

<b>2A. Architect / Builder / Designer / Engineer</b>
W. E. Wahler (1909)

<b>2B. Architectural Style</b>

<b>2C. Property Type</b>
14 Shotgun

<b>2D. Construction Date</b>	1909		
<b>2E. Alteration Dates</b>	#Name	<b>2F. Date Rebuilt</b>	
		<b>2G. Date Moved</b>	
		<b>2H. Demo Date</b>	

<b>2J. Historic Function</b>
01 Domestic

<b>2K. Historic Sub-Function</b>
01A Single Dwelling

<b>Present Function</b>
01 Domestic
01A Single Dwelling

<b>Q. Area(s) of Significance/Contexts</b>
030 Architecture
070 Community Planning and Development

<b>NR Eligibility</b>	Non-contributing to district
-----------------------	------------------------------

<b>Integrity</b>
Poor

<b>Survey Report</b>
Dutchtown Survey

<b>Preparer</b>	<b>Survey Date</b>
Historic Preservation Services, LLC	2002 -- 2003

<b>2M. Resource Type</b>	Building
--------------------------	----------

<b>2N. Stories</b>	
Primary Structure	1
Secondary Structure	

<b>2O. Structural Systems</b>
UD Undetermined

<b>2P. Wall Materials</b>
30 Brick: Common Bond

<b>2Q. Other Materials</b>

<b>2R. Roof Shapes</b>
FT Flat
PR Parapet

<b>2S. Roof Materials</b>
01 None Listed
99 Other: Composition Shingle

<b>2T. Roof Features</b>

<b>2U. Foundation Materials</b>
40 Stone

<b>2V. Porch Type</b>
ST Stoop

<b>2W. Plan Code</b>
RC Rectangle

<b>2Z. Sources</b>
Sanborn maps, plat maps, and building permits.

<b>D. Address / Location</b>		
3846	Virginia	Ave.
<b>E. City</b>	St. Louis, MO 63118	<b>B. County</b> 191 St. Louis

<b>2I. Owner's Name and Address (if Different)</b>

<b>A. Historic Name</b>	
<b>C. Other Name(s)</b>	

<b>N. Ownership</b>	Private	<input checked="" type="checkbox"/>	Local	<input type="checkbox"/>	Federal	<input type="checkbox"/>	State	<input type="checkbox"/>	Mix	<input type="checkbox"/>
---------------------	---------	-------------------------------------	-------	--------------------------	---------	--------------------------	-------	--------------------------	-----	--------------------------

<b>P. UTM X and Y Coordinates</b>	740464.666005919	4274267.31176529
-----------------------------------	------------------	------------------

<b>City Parcel Identification Number</b>	162000040	<b>Additional City Identification Number</b>	162000040
--	-----------	--	-----------

<b>2A. Architect / Builder / Designer / Engineer</b>

<b>2B. Architectural Style</b>

<b>2C. Property Type</b>
14 Shotgun

<b>2D. Construction Date</b>	c.	1908
<b>2E. Alteration Dates</b>	#Name	<b>2F. Date Rebuilt</b>
		<b>2G. Date Moved</b>
		<b>2H. Demo Date</b>

<b>2J. Historic Function</b>
01 Domestic

<b>2K. Historic Sub-Function</b>
01A Single Dwelling

<b>Present Function</b>
01 Domestic
01A Single Dwelling

<b>Q. Area(s) of Significance/Contexts</b>
030 Architecture
070 Community Planning and Development

<b>NR Eligibility</b>	Contributing to district
-----------------------	--------------------------

<b>Integrity</b>
Good to Fair

<b>Survey Report</b>
Dutchtown Survey

<b>Preparer</b>	<b>Survey Date</b>
Historic Preservation Services, LLC	2002 -- 2003

<b>2M. Resource Type</b>	Building
--------------------------	----------

<b>2N. Stories</b>	
Primary Structure	1
Secondary Structure	

<b>2O. Structural Systems</b>
UD Undetermined

<b>2P. Wall Materials</b>
30 Brick: Common Bond

<b>2Q. Other Materials</b>

<b>2R. Roof Shapes</b>
FT Flat
PR Parapet

<b>2S. Roof Materials</b>
01 None Listed
99 Other: Composition Shingle

<b>2T. Roof Features</b>

<b>2U. Foundation Materials</b>
40 Stone

<b>2V. Porch Type</b>
AW Awning

<b>2W. Plan Code</b>
RC Rectangle

<b>2Z. Sources</b>
Sanborn maps, plat maps, and building permits.



<b>D. Address / Location</b>		
3847	Virginia	Ave.
<b>E. City</b>	St. Louis, MO 63118	<b>B. County</b> 191 St. Louis

<b>2I. Owner's Name and Address (if Different)</b>

<b>A. Historic Name</b>	
<b>C. Other Name(s)</b>	

<b>N. Ownership</b>	Private	<input checked="" type="checkbox"/>	Local	<input type="checkbox"/>	Federal	<input type="checkbox"/>	State	<input type="checkbox"/>	Mix	<input type="checkbox"/>
---------------------	---------	-------------------------------------	-------	--------------------------	---------	--------------------------	-------	--------------------------	-----	--------------------------

<b>P. UTM X and Y Coordinates</b>	740408.722129378	4274279.19029121
-----------------------------------	------------------	------------------

<b>City Parcel Identification Number</b>	161500320	<b>Additional City Identification Number</b>	161500320
--	-----------	--	-----------

<b>2A. Architect / Builder / Designer / Engineer</b>
W. E. Wahler (1909)

<b>2B. Architectural Style</b>

<b>2C. Property Type</b>
14 Shotgun

<b>2D. Construction Date</b>		1909
<b>2E. Alteration Dates</b>	<b>#Name</b>	<b>2F. Date Rebuilt</b>
		<b>2G. Date Moved</b>
		<b>2H. Demo Date</b>

<b>2J. Historic Function</b>
01 Domestic

<b>2K. Historic Sub-Function</b>
01A Single Dwelling

<b>Present Function</b>
01 Domestic
01A Single Dwelling

<b>Q. Area(s) of Significance/Contexts</b>
030 Architecture
070 Community Planning and Development

<b>NR Eligibility</b>	Contributing to district
-----------------------	--------------------------

<b>Integrity</b>
Good to Fair

<b>Survey Report</b>
Dutchtown Survey

<b>Preparer</b>	<b>Survey Date</b>
Historic Preservation Services, LLC	2002 -- 2003

<b>2M. Resource Type</b>	Building
--------------------------	----------

<b>2N. Stories</b>	
Primary Structure	1
Secondary Structure	

<b>2O. Structural Systems</b>
UD Undetermined

<b>2P. Wall Materials</b>
30 Brick: Common Bond

<b>2Q. Other Materials</b>

<b>2R. Roof Shapes</b>
FT Flat
PR Parapet

<b>2S. Roof Materials</b>
01 None Listed
99 Other: Composition Shingle

<b>2T. Roof Features</b>

<b>2U. Foundation Materials</b>
40 Stone

<b>2V. Porch Type</b>
OB Other Bay: Half-hipped

<b>2W. Plan Code</b>
RC Rectangle

<b>2Z. Sources</b>
Sanborn maps, plat maps, and building permits.



<b>D. Address / Location</b>		
3849	Virginia	Ave.
<b>E. City</b>	St. Louis, MO 63118	<b>B. County</b> 191 St. Louis

<b>2I. Owner's Name and Address (if Different)</b>

<b>A. Historic Name</b>	
<b>C. Other Name(s)</b>	

<b>N. Ownership</b>	Private	<input checked="" type="checkbox"/>	Local	<input type="checkbox"/>	Federal	<input type="checkbox"/>	State	<input type="checkbox"/>	Mix	<input type="checkbox"/>
---------------------	---------	-------------------------------------	-------	--------------------------	---------	--------------------------	-------	--------------------------	-----	--------------------------

<b>P. UTM X and Y Coordinates</b>	740407.750370408	4274271.43193334
-----------------------------------	------------------	------------------

<b>City Parcel Identification Number</b>	161500330	<b>Additional City Identification Number</b>	161500330
--	-----------	--	-----------

<b>2A. Architect / Builder / Designer / Engineer</b>
W. E. Wahler (1909)

<b>2B. Architectural Style</b>

<b>2C. Property Type</b>
52 2-Family Flat

<b>2D. Construction Date</b>		1909
<b>2E. Alteration Dates</b>	#Name	<b>2F. Date Rebuilt</b>
		<b>2G. Date Moved</b>
		<b>2H. Demo Date</b>

<b>2J. Historic Function</b>
01 Domestic

<b>2K. Historic Sub-Function</b>
01B Multiple Dwelling

<b>Present Function</b>
01 Domestic
01B Multiple Dwelling

<b>Q. Area(s) of Significance/Contexts</b>
030 Architecture
070 Community Planning and Development

<b>NR Eligibility</b>	Contributing to district
-----------------------	--------------------------

<b>Integrity</b>
Good to Fair

<b>Survey Report</b>
Dutchtown Survey

<b>Preparer</b>	<b>Survey Date</b>
Historic Preservation Services, LLC	2002 -- 2003

<b>2M. Resource Type</b>	Building
--------------------------	----------

<b>2N. Stories</b>	
Primary Structure	2
Secondary Structure	

<b>2O. Structural Systems</b>
LB Load Bearing Brick

<b>2P. Wall Materials</b>
30 Brick

<b>2Q. Other Materials</b>

<b>2R. Roof Shapes</b>
FT Flat
PR Parapet

<b>2S. Roof Materials</b>
01 None Listed

<b>2T. Roof Features</b>

<b>2U. Foundation Materials</b>
40 Stone

<b>2V. Porch Type</b>
OB Other Bay

<b>2W. Plan Code</b>
RC Rectangle

<b>2Z. Sources</b>
Sanborn maps, plat maps, and building permits.



03/31/2003

<b>D. Address / Location</b>		
3850	Virginia	Ave.
<b>E. City</b>	St. Louis, MO 63118	<b>B. County</b> 191 St. Louis

<b>2I. Owner's Name and Address (if Different)</b>

<b>A. Historic Name</b>	
<b>C. Other Name(s)</b>	

<b>N. Ownership</b>	Private	<input checked="" type="checkbox"/>	Local	<input type="checkbox"/>	Federal	<input type="checkbox"/>	State	<input type="checkbox"/>	Mix	<input type="checkbox"/>
---------------------	---------	-------------------------------------	-------	--------------------------	---------	--------------------------	-------	--------------------------	-----	--------------------------

<b>P. UTM X and Y Coordinates</b>	740463.656858556	4274260.02841124
-----------------------------------	------------------	------------------

<b>City Parcel Identification Number</b>	162000030	<b>Additional City Identification Number</b>	162000030
--	-----------	--	-----------

<b>2A. Architect / Builder / Designer / Engineer</b>
A. Weindel (1908)

<b>2B. Architectural Style</b>

<b>2C. Property Type</b>
52 Two-Family Flat

<b>2D. Construction Date</b>	1908		
<b>2E. Alteration Dates</b>	#Name	<b>2F. Date Rebuilt</b>	
		<b>2G. Date Moved</b>	
		<b>2H. Demo Date</b>	

<b>2J. Historic Function</b>
01 Domestic

<b>2K. Historic Sub-Function</b>
01B Multiple Dwelling

<b>Present Function</b>
01 Domestic
01B Multiple Dwelling

<b>Q. Area(s) of Significance/Contexts</b>
030 Architecture
070 Community Planning and Development

<b>NR Eligibility</b>	Non-contributing to district
-----------------------	------------------------------

<b>Integrity</b>
Poor

<b>Survey Report</b>
Dutchtown Survey

<b>Preparer</b>	<b>Survey Date</b>
Historic Preservation Services, LLC	2002 -- 2003

<b>2M. Resource Type</b>	Building
--------------------------	----------

<b>2N. Stories</b>	
Primary Structure	2
Secondary Structure	

<b>2O. Structural Systems</b>
UD Undetermined

<b>2P. Wall Materials</b>
30 Brick: Common Bond

<b>2Q. Other Materials</b>

<b>2R. Roof Shapes</b>
FT Flat
PR Parapet

<b>2S. Roof Materials</b>
01 None Listed
99 Other: Composition Shingle

<b>2T. Roof Features</b>

<b>2U. Foundation Materials</b>
40 Stone

<b>2V. Porch Type</b>
OH One-Half

<b>2W. Plan Code</b>
RC Rectangle

<b>2Z. Sources</b>
Sanborn maps, plat maps, and building permits.



<b>D. Address / Location</b>		
3851	Virginia	Ave.
<b>E. City</b>	St. Louis, MO 63118	<b>B. County</b> 191 St. Louis

<b>2I. Owner's Name and Address (if Different)</b>

<b>A. Historic Name</b>	
<b>C. Other Name(s)</b>	

<b>N. Ownership</b>	Private	<input checked="" type="checkbox"/>	Local	<input type="checkbox"/>	Federal	<input type="checkbox"/>	State	<input type="checkbox"/>	Mix	<input type="checkbox"/>
---------------------	---------	-------------------------------------	-------	--------------------------	---------	--------------------------	-------	--------------------------	-----	--------------------------

<b>P. UTM X and Y Coordinates</b>	740406.651408791	4274263.57748867
-----------------------------------	------------------	------------------

<b>City Parcel Identification Number</b>	161500340	<b>Additional City Identification Number</b>	161500340
--	-----------	--	-----------

<b>2A. Architect / Builder / Designer / Engineer</b>
W. E. Wahler (1909)

<b>2B. Architectural Style</b>

<b>2C. Property Type</b>
14 Shotgun

<b>2D. Construction Date</b>	1909		
<b>2E. Alteration Dates</b>	#Name	<b>2F. Date Rebuilt</b>	
		<b>2G. Date Moved</b>	
		<b>2H. Demo Date</b>	

<b>2J. Historic Function</b>
01 Domestic

<b>2K. Historic Sub-Function</b>
01A Single Dwelling

<b>Present Function</b>
01 Domestic
01A Single Dwelling

<b>Q. Area(s) of Significance/Contexts</b>
030 Architecture
070 Community Planning and Development

<b>NR Eligibility</b>	Contributing to district
-----------------------	--------------------------

<b>Integrity</b>
Good to Fair

<b>Survey Report</b>
Dutchtown Survey

<b>Preparer</b>	<b>Survey Date</b>
Historic Preservation Services, LLC	2002 -- 2003

<b>2M. Resource Type</b>	Building
--------------------------	----------

<b>2N. Stories</b>	
Primary Structure	1
Secondary Structure	

<b>2O. Structural Systems</b>
UD Undetermined

<b>2P. Wall Materials</b>
30 Brick: Common Bond

<b>2Q. Other Materials</b>

<b>2R. Roof Shapes</b>
FT Flat
PR Parapet

<b>2S. Roof Materials</b>
01 None Listed
99 Other: Composition Shingle

<b>2T. Roof Features</b>

<b>2U. Foundation Materials</b>
40 Stone

<b>2V. Porch Type</b>
OB Other Bay: Half-hipped

<b>2W. Plan Code</b>
RC Rectangle

<b>2Z. Sources</b>
Sanborn maps, plat maps, and building permits.



Missouri Historic Resources Survey  
Page 1

Reference Number  
SLC-AS-034-189

<b>D. Address / Location</b>		
3852	Virginia	Ave.
<b>E. City</b>	St. Louis, MO 63118	<b>B. County</b> 191 St. Louis

<b>2I. Owner's Name and Address (if Different)</b>

<b>A. Historic Name</b>	
<b>C. Other Name(s)</b>	Kristof's Super Market

<b>N. Ownership</b>	Private	<input checked="" type="checkbox"/>	Local	<input type="checkbox"/>	Federal	<input type="checkbox"/>	State	<input type="checkbox"/>	Mix	<input type="checkbox"/>
---------------------	---------	-------------------------------------	-------	--------------------------	---------	--------------------------	-------	--------------------------	-----	--------------------------

<b>P. UTM X and Y Coordinates</b>	740462.727200769	4274252.54991295
-----------------------------------	------------------	------------------

<b>City Parcel Identification Number</b>	162000020	<b>Additional City Identification Number</b>	162000020
--	-----------	--	-----------

<b>2A. Architect / Builder / Designer / Engineer</b>
A. Wendel (1911)

<b>2B. Architectural Style</b>

<b>2C. Property Type</b>
64 Single Entry with Display Window(s)

<b>2D. Construction Date</b>		1911		
<b>2E. Alteration Dates</b>	#Name	<b>2F. Date Rebuilt</b>		
		<b>2G. Date Moved</b>		
		<b>2H. Demo Date</b>		

<b>2J. Historic Function</b>
02 Commerce/Trade
01 Domestic

<b>2K. Historic Sub-Function</b>

<b>Present Function</b>
02 Commerce/Trade
01 Domestic

<b>Q. Area(s) of Significance/Contexts</b>
030 Architecture
070 Community Planning and Development

<b>NR Eligibility</b>	Contributing to district
-----------------------	--------------------------

<b>Integrity</b>
Good to Fair

<b>Survey Report</b>
Dutchtown Survey

<b>Preparer</b>	<b>Survey Date</b>
Historic Preservation Services, LLC	2002 -- 2003

<b>2M. Resource Type</b>	Building
--------------------------	----------

<b>2N. Stories</b>	
Primary Structure	2
Secondary Structure	

<b>2O. Structural Systems</b>
LB Load Bearing Brick

<b>2P. Wall Materials</b>
30 Brick: Common Bond
99 Other: PermaStone

<b>2Q. Other Materials</b>
65 Concrete: Block

<b>2R. Roof Shapes</b>
FT Flat
PR Parapet

<b>2S. Roof Materials</b>
01 None Listed

<b>2T. Roof Features</b>

<b>2U. Foundation Materials</b>
40 Stone

<b>2V. Porch Type</b>
R1 Recessed-1 Story: Awning

<b>2W. Plan Code</b>
RC Rectangle

<b>2Z. Sources</b>
Sanborn maps, plat maps, and building permits.

<b>D. Address / Location</b>		
3855	Virginia	Ave.
<b>E. City</b>	St. Louis, MO 63118	<b>B. County</b> 191 St. Louis

<b>2I. Owner's Name and Address (if Different)</b>

<b>A. Historic Name</b>	
<b>C. Other Name(s)</b>	

<b>N. Ownership</b>	Private	<input checked="" type="checkbox"/>	Local	<input type="checkbox"/>	Federal	<input type="checkbox"/>	State	<input type="checkbox"/>	Mix	<input type="checkbox"/>
---------------------	---------	-------------------------------------	-------	--------------------------	---------	--------------------------	-------	--------------------------	-----	--------------------------

<b>P. UTM X and Y Coordinates</b>	740405.469139585	4274254.47363382
-----------------------------------	------------------	------------------

<b>City Parcel Identification Number</b>	161500350	<b>Additional City Identification Number</b>	161500350
--	-----------	--	-----------

<b>2A. Architect / Builder / Designer / Engineer</b>
L. Rottel, W. Happel (1908)

<b>2B. Architectural Style</b>

<b>2C. Property Type</b>
52 Two-Family Flat

<b>2D. Construction Date</b>	1908		
<b>2E. Alteration Dates</b>	#Name	<b>2F. Date Rebuilt</b>	
		<b>2G. Date Moved</b>	
		<b>2H. Demo Date</b>	

<b>2J. Historic Function</b>
01 Domestic

<b>2K. Historic Sub-Function</b>
01B Multiple Dwelling

<b>Present Function</b>
01 Domestic
01B Multiple Dwelling

<b>Q. Area(s) of Significance/Contexts</b>
030 Architecture
070 Community Planning and Development

<b>NR Eligibility</b>	Contributing to district
-----------------------	--------------------------

<b>Integrity</b>
Good to Fair

<b>Survey Report</b>
Dutchtown Survey

<b>Preparer</b>	<b>Survey Date</b>
Historic Preservation Services, LLC	2002 -- 2003

<b>2M. Resource Type</b>	Building
--------------------------	----------

<b>2N. Stories</b>	
Primary Structure	2
Secondary Structure	

<b>2O. Structural Systems</b>
UD Undetermined

<b>2P. Wall Materials</b>
30 Brick: Common Bond

<b>2Q. Other Materials</b>

<b>2R. Roof Shapes</b>
FT Flat
PR Parapet

<b>2S. Roof Materials</b>
01 None Listed

<b>2T. Roof Features</b>

<b>2U. Foundation Materials</b>
40 Stone

<b>2V. Porch Type</b>
R1 Recessed-1 Story: Awning

<b>2W. Plan Code</b>
RC Rectangle

<b>2Z. Sources</b>
Sanborn maps, plat maps, and building permits.



<b>D. Address / Location</b>		
3857	Virginia	Ave.
<b>E. City</b>	St. Louis, MO 63118	<b>B. County</b> 191 St. Louis

<b>2I. Owner's Name and Address (if Different)</b>

<b>A. Historic Name</b>	
<b>C. Other Name(s)</b>	

<b>N. Ownership</b>	Private	<input checked="" type="checkbox"/>	Local	<input type="checkbox"/>	Federal	<input type="checkbox"/>	State	<input type="checkbox"/>	Mix	<input type="checkbox"/>
---------------------	---------	-------------------------------------	-------	--------------------------	---------	--------------------------	-------	--------------------------	-----	--------------------------

<b>P. UTM X and Y Coordinates</b>	740404.066720477	4274244.15219199
-----------------------------------	------------------	------------------

<b>City Parcel Identification Number</b>	161500360	<b>Additional City Identification Number</b>	161500360
--	-----------	--	-----------

<b>2A. Architect / Builder / Designer / Engineer</b>
U. J. Rubasch (1908)

<b>2B. Architectural Style</b>

<b>2C. Property Type</b>
51 Duplex

<b>2D. Construction Date</b>		1908	
<b>2E. Alteration Dates</b>	<b>#Name</b>	<b>2F. Date Rebuilt</b>	
		<b>2G. Date Moved</b>	
		<b>2H. Demo Date</b>	

<b>2J. Historic Function</b>
01 Domestic

<b>2K. Historic Sub-Function</b>
01B Multiple Dwelling

<b>Present Function</b>
01 Domestic
01B Multiple Dwelling

<b>Q. Area(s) of Significance/Contexts</b>
030 Architecture
070 Community Planning and Development

<b>NR Eligibility</b>	Contributing to district
-----------------------	--------------------------

<b>Integrity</b>
Good to Fair

<b>Survey Report</b>
Dutchtown Survey

<b>Preparer</b>	<b>Survey Date</b>
Historic Preservation Services, LLC	2002 -- 2003

<b>2M. Resource Type</b>	Building
--------------------------	----------

<b>2N. Stories</b>	
Primary Structure	2
Secondary Structure	

<b>2O. Structural Systems</b>
UD Undetermined

<b>2P. Wall Materials</b>
30 Brick: Common Bond

<b>2Q. Other Materials</b>

<b>2R. Roof Shapes</b>
FT Flat
PR Parapet

<b>2S. Roof Materials</b>
01 None Listed

<b>2T. Roof Features</b>

<b>2U. Foundation Materials</b>
40 Stone

<b>2V. Porch Type</b>
AW Awning

<b>2W. Plan Code</b>
RC Rectangle

<b>2Z. Sources</b>
Sanborn maps, plat maps, and building permits.

<b>D. Address / Location</b>		
3910	Virginia	Ave.
<b>E. City</b>	St. Louis, MO 63118	<b>B. County</b> 191 St. Louis

<b>2I. Owner's Name and Address (if Different)</b>

<b>A. Historic Name</b>	
<b>C. Other Name(s)</b>	

<b>N. Ownership</b>	Private	<input checked="" type="checkbox"/>	Local	<input type="checkbox"/>	Federal	<input type="checkbox"/>	State	<input type="checkbox"/>	Mix	<input type="checkbox"/>
---------------------	---------	-------------------------------------	-------	--------------------------	---------	--------------------------	-------	--------------------------	-----	--------------------------

<b>P. UTM X and Y Coordinates</b>	740453.270356599	4274181.22339166
-----------------------------------	------------------	------------------

<b>City Parcel Identification Number</b>	257400130	<b>Additional City Identification Number</b>	257400130
--	-----------	--	-----------

<b>2A. Architect / Builder / Designer / Engineer</b>
J. Leitner (1909)

<b>2B. Architectural Style</b>
Unknown

<b>2C. Property Type</b>

<b>2D. Construction Date</b>	1909
------------------------------	------

<b>2E. Alteration Dates</b>	#Name	<b>2F. Date Rebuilt</b>	
		<b>2G. Date Moved</b>	
		<b>2H. Demo Date</b>	

<b>2J. Historic Function</b>
01 Domestic

<b>2K. Historic Sub-Function</b>

<b>Present Function</b>
01 Domestic

<b>Q. Area(s) of Significance/Contexts</b>
030 Architecture
070 Community Planning and Development

<b>NR Eligibility</b>	Contributing to district
-----------------------	--------------------------

<b>Integrity</b>
Good to Fair

<b>Survey Report</b>
Dutchtown Survey

<b>Preparer</b>	<b>Survey Date</b>
Historic Preservation Services, LLC	2002 -- 2003

<b>2M. Resource Type</b>	Building
--------------------------	----------

<b>2N. Stories</b>	
Primary Structure	2
Secondary Structure	

<b>2O. Structural Systems</b>
UD Undetermined

<b>2P. Wall Materials</b>
01 None Listed

<b>2Q. Other Materials</b>

<b>2R. Roof Shapes</b>
01 None Listed

<b>2S. Roof Materials</b>
01 None Listed

<b>2T. Roof Features</b>

<b>2U. Foundation Materials</b>
01 None Listed

<b>2V. Porch Type</b>
01 None Listed

<b>2W. Plan Code</b>
01 None Listed

<b>2Z. Sources</b>
Sanborn maps, plat maps, and building permits.



<b>D. Address / Location</b>		
3914	Virginia	Ave.
<b>E. City</b>	St. Louis, MO 63118	<b>B. County</b> 191 St. Louis

<b>2I. Owner's Name and Address (if Different)</b>

<b>A. Historic Name</b>	
<b>C. Other Name(s)</b>	

<b>N. Ownership</b>	Private	<input checked="" type="checkbox"/>	Local	<input type="checkbox"/>	Federal	<input type="checkbox"/>	State	<input type="checkbox"/>	Mix	<input type="checkbox"/>
---------------------	---------	-------------------------------------	-------	--------------------------	---------	--------------------------	-------	--------------------------	-----	--------------------------

<b>P. UTM X and Y Coordinates</b>	740452.003821663	4274171.56855357
-----------------------------------	------------------	------------------

<b>City Parcel Identification Number</b>	257400120	<b>Additional City Identification Number</b>	257400120
--	-----------	--	-----------

<b>2A. Architect / Builder / Designer / Engineer</b>

<b>2B. Architectural Style</b>
65 Bungalow/Craftsman

<b>2C. Property Type</b>
50 Row House

<b>2D. Construction Date</b>	c.	1907
<b>2E. Alteration Dates</b>	#Name	<b>2F. Date Rebuilt</b>
		<b>2G. Date Moved</b>
		<b>2H. Demo Date</b>

<b>2J. Historic Function</b>
01 Domestic

<b>2K. Historic Sub-Function</b>

<b>Present Function</b>
01 Domestic

<b>Q. Area(s) of Significance/Contexts</b>
030 Architecture
070 Community Planning and Development

<b>NR Eligibility</b>	Contributing to district
-----------------------	--------------------------

<b>Integrity</b>
Excellent

<b>Survey Report</b>
Dutchtown Survey

<b>Preparer</b>	<b>Survey Date</b>
Historic Preservation Services, LLC	2002 -- 2003

<b>2M. Resource Type</b>	Building
--------------------------	----------

<b>2N. Stories</b>	
Primary Structure	2
Secondary Structure	

<b>2O. Structural Systems</b>
LB Load Bearing Brick

<b>2P. Wall Materials</b>
30 Brick

<b>2Q. Other Materials</b>

<b>2R. Roof Shapes</b>
FT Flat
PR Parapet

<b>2S. Roof Materials</b>
01 None Listed

<b>2T. Roof Features</b>

<b>2U. Foundation Materials</b>
40 Stone

<b>2V. Porch Type</b>
OB Other Bay

<b>2W. Plan Code</b>
RC Rectangle

<b>2Z. Sources</b>
Sanborn maps, plat maps, and building permits.



<b>D. Address / Location</b>		
3915	Virginia	Ave.
<b>E. City</b>	St. Louis, MO 63118	<b>B. County</b> 191 St. Louis

<b>2I. Owner's Name and Address (if Different)</b>

<b>A. Historic Name</b>	
<b>C. Other Name(s)</b>	

<b>N. Ownership</b>	Private	<input checked="" type="checkbox"/>	Local	<input type="checkbox"/>	Federal	<input type="checkbox"/>	State	<input type="checkbox"/>	Mix	<input type="checkbox"/>
---------------------	---------	-------------------------------------	-------	--------------------------	---------	--------------------------	-------	--------------------------	-----	--------------------------

<b>P. UTM X and Y Coordinates</b>	740395.514472399	4274179.89655591
-----------------------------------	------------------	------------------

<b>City Parcel Identification Number</b>	257500180	<b>Additional City Identification Number</b>	257500180
--	-----------	--	-----------

<b>2A. Architect / Builder / Designer / Engineer</b>
Charles J. Toeheboehn (1911)

<b>2B. Architectural Style</b>

<b>2C. Property Type</b>
52 2-Family Flat

<b>2D. Construction Date</b>	1911		
<b>2E. Alteration Dates</b>	#Name	<b>2F. Date Rebuilt</b>	
		<b>2G. Date Moved</b>	
		<b>2H. Demo Date</b>	

<b>2J. Historic Function</b>
01 Domestic

<b>2K. Historic Sub-Function</b>
01B Multiple Dwelling

<b>Present Function</b>
01 Domestic
01B Multiple Dwelling

<b>Q. Area(s) of Significance/Contexts</b>
030 Architecture
070 Community Planning and Development

<b>NR Eligibility</b>	Contributing to district
-----------------------	--------------------------

<b>Integrity</b>
Good to Fair

<b>Survey Report</b>
Dutchtown Survey

<b>Preparer</b>	<b>Survey Date</b>
Historic Preservation Services, LLC	2002 -- 2003

<b>2M. Resource Type</b>	Building
--------------------------	----------

<b>2N. Stories</b>	
Primary Structure	2
Secondary Structure	

<b>2O. Structural Systems</b>
LB Load Bearing Brick

<b>2P. Wall Materials</b>
30 Brick

<b>2Q. Other Materials</b>

<b>2R. Roof Shapes</b>
FT Flat
PR Parapet

<b>2S. Roof Materials</b>
01 None Listed

<b>2T. Roof Features</b>

<b>2U. Foundation Materials</b>
40 Stone

<b>2V. Porch Type</b>
ST Stoop

<b>2W. Plan Code</b>
RC Rectangle

<b>2Z. Sources</b>
Sanborn maps, plat maps, and building permits.





<b>D. Address / Location</b>		
3916	Virginia	Ave.
<b>E. City</b>	St. Louis, MO 63118	<b>B. County</b> 191 St. Louis

<b>2I. Owner's Name and Address (if Different)</b>

<b>A. Historic Name</b>	
<b>C. Other Name(s)</b>	

<b>N. Ownership</b>	Private	<input checked="" type="checkbox"/>	Local	<input type="checkbox"/>	Federal	<input type="checkbox"/>	State	<input type="checkbox"/>	Mix	<input type="checkbox"/>
---------------------	---------	-------------------------------------	-------	--------------------------	---------	--------------------------	-------	--------------------------	-----	--------------------------

<b>P. UTM X and Y Coordinates</b>	740450.823390307	4274162.24353806
-----------------------------------	------------------	------------------

<b>City Parcel Identification Number</b>	257400110	<b>Additional City Identification Number</b>	257400110
--	-----------	--	-----------

<b>2A. Architect / Builder / Designer / Engineer</b>
J. Leitner (1907, 1909)

<b>2B. Architectural Style</b>

<b>2C. Property Type</b>
14 Shotgun

<b>2D. Construction Date</b>	c.	1907
<b>2E. Alteration Dates</b>	#Name	<b>2F. Date Rebuilt</b>
		<b>2G. Date Moved</b>
		<b>2H. Demo Date</b>

<b>2J. Historic Function</b>
01 Domestic

<b>2K. Historic Sub-Function</b>

<b>Present Function</b>
01 Domestic

<b>Q. Area(s) of Significance/Contexts</b>
030 Architecture
070 Community Planning and Development

<b>NR Eligibility</b>	Contributing to district
-----------------------	--------------------------

<b>Integrity</b>
Good to Fair

<b>Survey Report</b>
Dutchtown Survey

<b>Preparer</b>	<b>Survey Date</b>
Historic Preservation Services, LLC	2002 -- 2003

<b>2M. Resource Type</b>	Building
--------------------------	----------

<b>2N. Stories</b>	
Primary Structure	1
Secondary Structure	

<b>2O. Structural Systems</b>
LB Load Bearing Brick

<b>2P. Wall Materials</b>
30 Brick

<b>2Q. Other Materials</b>

<b>2R. Roof Shapes</b>
FT Flat
PR Parapet

<b>2S. Roof Materials</b>
01 None Listed

<b>2T. Roof Features</b>

<b>2U. Foundation Materials</b>
40 Stone

<b>2V. Porch Type</b>
OB Other Bay

<b>2W. Plan Code</b>
RC Rectangle

<b>2Z. Sources</b>
Sanborn maps, plat maps, and building permits.



<b>D. Address / Location</b>		
3917	Virginia	Ave.
<b>E. City</b>	St. Louis, MO 63118	<b>B. County</b> 191 St. Louis

<b>2I. Owner's Name and Address (if Different)</b>

<b>A. Historic Name</b>	
<b>C. Other Name(s)</b>	

<b>N. Ownership</b>	Private	<input checked="" type="checkbox"/>	Local	<input type="checkbox"/>	Federal	<input type="checkbox"/>	State	<input type="checkbox"/>	Mix	<input type="checkbox"/>
---------------------	---------	-------------------------------------	-------	--------------------------	---------	--------------------------	-------	--------------------------	-----	--------------------------

<b>P. UTM X and Y Coordinates</b>	740394.088239319	4274169.07462296
-----------------------------------	------------------	------------------

<b>City Parcel Identification Number</b>	257500190	<b>Additional City Identification Number</b>	257500190
--	-----------	--	-----------

<b>2A. Architect / Builder / Designer / Engineer</b>
C. S. Mueri (1922)

<b>2B. Architectural Style</b>

<b>2C. Property Type</b>
52 2-Family Flat

<b>2D. Construction Date</b>		1922
<b>2E. Alteration Dates</b>	#Name	<b>2F. Date Rebuilt</b>
		<b>2G. Date Moved</b>
		<b>2H. Demo Date</b>

<b>2J. Historic Function</b>
01 Domestic

<b>2K. Historic Sub-Function</b>
01B Multiple Dwelling

<b>Present Function</b>
01 Domestic
01B Multiple Dwelling

<b>Q. Area(s) of Significance/Contexts</b>
030 Architecture
070 Community Planning and Development

<b>NR Eligibility</b>	Contributing to district
-----------------------	--------------------------

<b>Integrity</b>
Excellent

<b>Survey Report</b>
Dutchtown Survey

<b>Preparer</b>	<b>Survey Date</b>
Historic Preservation Services, LLC	2002 -- 2003

<b>2M. Resource Type</b>	Building
--------------------------	----------

<b>2N. Stories</b>	
Primary Structure	2
Secondary Structure	

<b>2O. Structural Systems</b>
LB Load Bearing Brick

<b>2P. Wall Materials</b>
30 Brick

<b>2Q. Other Materials</b>

<b>2R. Roof Shapes</b>
IG Intersecting Gable

<b>2S. Roof Materials</b>
99 Other: Composition Shingle

<b>2T. Roof Features</b>

<b>2U. Foundation Materials</b>
40 Stone

<b>2V. Porch Type</b>
OB Other Bay

<b>2W. Plan Code</b>
SQ Square

<b>2Z. Sources</b>
Sanborn maps, plat maps, and building permits.





<b>D. Address / Location</b>		
3918	Virginia	Ave.
<b>E. City</b>	St. Louis, MO 63118	<b>B. County</b> 191 St. Louis

<b>2I. Owner's Name and Address (if Different)</b>

<b>A. Historic Name</b>	
<b>C. Other Name(s)</b>	

<b>N. Ownership</b>	Private	<input checked="" type="checkbox"/>	Local	<input type="checkbox"/>	Federal	<input type="checkbox"/>	State	<input type="checkbox"/>	Mix	<input type="checkbox"/>
---------------------	---------	-------------------------------------	-------	--------------------------	---------	--------------------------	-------	--------------------------	-----	--------------------------

<b>P. UTM X and Y Coordinates</b>	740449.553143985	4274152.9871794
-----------------------------------	------------------	-----------------

<b>City Parcel Identification Number</b>	257400100	<b>Additional City Identification Number</b>	257400100
--	-----------	--	-----------

<b>2A. Architect / Builder / Designer / Engineer</b>
J. Leitner (1908)

<b>2B. Architectural Style</b>

<b>2C. Property Type</b>
19 Side Hall

<b>2D. Construction Date</b>	1908		
<b>2E. Alteration Dates</b>	#Name	<b>2F. Date Rebuilt</b>	
		<b>2G. Date Moved</b>	
		<b>2H. Demo Date</b>	

<b>2J. Historic Function</b>
01 Domestic

<b>2K. Historic Sub-Function</b>

<b>Present Function</b>
01 Domestic

<b>Q. Area(s) of Significance/Contexts</b>
030 Architecture
070 Community Planning and Development

<b>NR Eligibility</b>	Contributing to district
-----------------------	--------------------------

<b>Integrity</b>
Good to Fair

<b>Survey Report</b>
Dutchtown Survey

<b>Preparer</b>	<b>Survey Date</b>
Historic Preservation Services, LLC	2002 -- 2003

<b>2M. Resource Type</b>	Building
--------------------------	----------

<b>2N. Stories</b>	
Primary Structure	1
Secondary Structure	

<b>2O. Structural Systems</b>
LB Load Bearing Brick

<b>2P. Wall Materials</b>
30 Brick

<b>2Q. Other Materials</b>
----------------------------

<b>2R. Roof Shapes</b>
FT Flat
PR Parapet

<b>2S. Roof Materials</b>
01 None Listed

<b>2T. Roof Features</b>
--------------------------

<b>2U. Foundation Materials</b>
40 Stone

<b>2V. Porch Type</b>
SI Side

<b>2W. Plan Code</b>
RC Rectangle

<b>2Z. Sources</b>
Sanborn maps, plat maps, and building permits.





<b>D. Address / Location</b>		
3920	Virginia	Ave.
<b>E. City</b>	St. Louis, MO 63118	<b>B. County</b> 191 St. Louis

<b>2I. Owner's Name and Address (if Different)</b>

<b>A. Historic Name</b>	
<b>C. Other Name(s)</b>	

<b>N. Ownership</b>	Private	<input checked="" type="checkbox"/>	Local	<input type="checkbox"/>	Federal	<input type="checkbox"/>	State	<input type="checkbox"/>	Mix	<input type="checkbox"/>
---------------------	---------	-------------------------------------	-------	--------------------------	---------	--------------------------	-------	--------------------------	-----	--------------------------

<b>P. UTM X and Y Coordinates</b>	740448.310221564	4274143.51394486
-----------------------------------	------------------	------------------

<b>City Parcel Identification Number</b>	257400090	<b>Additional City Identification Number</b>	257400090
--	-----------	--	-----------

<b>2A. Architect / Builder / Designer / Engineer</b>
F. Gutting (1924)

<b>2B. Architectural Style</b>

<b>2C. Property Type</b>
19 Side Hall

<b>2D. Construction Date</b>	c.	1907
<b>2E. Alteration Dates</b>	#Name	<b>2F. Date Rebuilt</b>
		<b>2G. Date Moved</b>
		<b>2H. Demo Date</b>

<b>2J. Historic Function</b>
01 Domestic

<b>2K. Historic Sub-Function</b>

<b>Present Function</b>
01 Domestic

<b>Q. Area(s) of Significance/Contexts</b>
030 Architecture
070 Community Planning and Development

<b>NR Eligibility</b>	Contributing to district
-----------------------	--------------------------

<b>Integrity</b>
Excellent

<b>Survey Report</b>
Dutchtown Survey

<b>Preparer</b>	<b>Survey Date</b>
Historic Preservation Services, LLC	2002 -- 2003

<b>2M. Resource Type</b>	Building
--------------------------	----------

<b>2N. Stories</b>	
Primary Structure	1
Secondary Structure	

<b>2O. Structural Systems</b>
LB Load Bearing Brick

<b>2P. Wall Materials</b>
30 Brick

<b>2Q. Other Materials</b>
----------------------------

<b>2R. Roof Shapes</b>
FT Flat
PR Parapet

<b>2S. Roof Materials</b>
01 None Listed

<b>2T. Roof Features</b>
--------------------------

<b>2U. Foundation Materials</b>
40 Stone

<b>2V. Porch Type</b>
SI Side

<b>2W. Plan Code</b>
RC Rectangle

<b>2Z. Sources</b>
Sanborn maps, plat maps, and building permits.





<b>D. Address / Location</b>		
3921	Virginia	Ave.
<b>E. City</b>	St. Louis, MO 63118	<b>B. County</b> 191 St. Louis

<b>2I. Owner's Name and Address (if Different)</b>

<b>A. Historic Name</b>	
<b>C. Other Name(s)</b>	

<b>N. Ownership</b>	Private	<input checked="" type="checkbox"/>	Local	<input type="checkbox"/>	Federal	<input type="checkbox"/>	State	<input type="checkbox"/>	Mix	<input type="checkbox"/>
---------------------	---------	-------------------------------------	-------	--------------------------	---------	--------------------------	-------	--------------------------	-----	--------------------------

<b>P. UTM X and Y Coordinates</b>	740392.640043062	4274158.74633098
-----------------------------------	------------------	------------------

<b>City Parcel Identification Number</b>	257500200	<b>Additional City Identification Number</b>	257500200
--	-----------	--	-----------

<b>2A. Architect / Builder / Designer / Engineer</b>
C. S. Mueri (1922)

<b>2B. Architectural Style</b>

<b>2C. Property Type</b>
52 2-Family Flat

<b>2D. Construction Date</b>	1922		
<b>2E. Alteration Dates</b>	#Name	<b>2F. Date Rebuilt</b>	
		<b>2G. Date Moved</b>	
		<b>2H. Demo Date</b>	

<b>2J. Historic Function</b>
01 Domestic

<b>2K. Historic Sub-Function</b>
01B Multiple Dwelling

<b>Present Function</b>
01 Domestic
01B Multiple Dwelling

<b>Q. Area(s) of Significance/Contexts</b>
030 Architecture
070 Community Planning and Development

<b>NR Eligibility</b>	Contributing to district
-----------------------	--------------------------

<b>Integrity</b>
Good to Fair

<b>Survey Report</b>
Dutchtown Survey

<b>Preparer</b>	<b>Survey Date</b>
Historic Preservation Services, LLC	2002 -- 2003

<b>2M. Resource Type</b>	Building
--------------------------	----------

<b>2N. Stories</b>	
Primary Structure	2
Secondary Structure	

<b>2O. Structural Systems</b>
LB Load Bearing Brick

<b>2P. Wall Materials</b>
30 Brick

<b>2Q. Other Materials</b>

<b>2R. Roof Shapes</b>
FT Flat
PR Parapet

<b>2S. Roof Materials</b>
01 None Listed

<b>2T. Roof Features</b>

<b>2U. Foundation Materials</b>
40 Stone

<b>2V. Porch Type</b>
OB Other Bay

<b>2W. Plan Code</b>
SQ Square

<b>2Z. Sources</b>
Sanborn maps, plat maps, and building permits.



<b>D. Address / Location</b>		
3923	Virginia	Ave.
<b>E. City</b>	St. Louis, MO 63118	<b>B. County</b> 191 St. Louis

<b>2I. Owner's Name and Address (if Different)</b>

<b>A. Historic Name</b>	
<b>C. Other Name(s)</b>	

<b>N. Ownership</b>	Private	<input checked="" type="checkbox"/>	Local	<input type="checkbox"/>	Federal	<input type="checkbox"/>	State	<input type="checkbox"/>	Mix	<input type="checkbox"/>
---------------------	---------	-------------------------------------	-------	--------------------------	---------	--------------------------	-------	--------------------------	-----	--------------------------

<b>P. UTM X and Y Coordinates</b>	740391.502858602	4274149.22163634
-----------------------------------	------------------	------------------

<b>City Parcel Identification Number</b>	257500210	<b>Additional City Identification Number</b>	257500210
--	-----------	--	-----------

<b>2A. Architect / Builder / Designer / Engineer</b>
C. S. Mueri (1922)

<b>2B. Architectural Style</b>

<b>2C. Property Type</b>
52 2-Family Flat

<b>2D. Construction Date</b>	1922		
<b>2E. Alteration Dates</b>	#Name	<b>2F. Date Rebuilt</b>	
		<b>2G. Date Moved</b>	
		<b>2H. Demo Date</b>	

<b>2J. Historic Function</b>
01 Domestic

<b>2K. Historic Sub-Function</b>
01B Multiple Dwelling

<b>Present Function</b>
01 Domestic
01B Multiple Dwelling

<b>Q. Area(s) of Significance/Contexts</b>
030 Architecture
070 Community Planning and Development

<b>NR Eligibility</b>	Contributing to district
-----------------------	--------------------------

<b>Integrity</b>
Good to Fair

<b>Survey Report</b>
Dutchtown Survey

<b>Preparer</b>	<b>Survey Date</b>
Historic Preservation Services, LLC	2002 -- 2003

<b>2M. Resource Type</b>	Building
--------------------------	----------

<b>2N. Stories</b>	
Primary Structure	2
Secondary Structure	

<b>2O. Structural Systems</b>
LB Load Bearing Brick

<b>2P. Wall Materials</b>
30 Brick

<b>2Q. Other Materials</b>

<b>2R. Roof Shapes</b>
FT Flat
PR Parapet

<b>2S. Roof Materials</b>
01 None Listed

<b>2T. Roof Features</b>

<b>2U. Foundation Materials</b>
40 Stone

<b>2V. Porch Type</b>
AW Awning

<b>2W. Plan Code</b>
SQ Square

<b>2Z. Sources</b>
Sanborn maps, plat maps, and building permits.







<b>D. Address / Location</b>		
3924	Virginia	Ave.
<b>E. City</b>	St. Louis, MO 63118	<b>B. County</b> 191 St. Louis

<b>2I. Owner's Name and Address (if Different)</b>

<b>A. Historic Name</b>	
<b>C. Other Name(s)</b>	

<b>N. Ownership</b>	Private	<input checked="" type="checkbox"/>	Local	<input type="checkbox"/>	Federal	<input type="checkbox"/>	State	<input type="checkbox"/>	Mix	<input type="checkbox"/>
---------------------	---------	-------------------------------------	-------	--------------------------	---------	--------------------------	-------	--------------------------	-----	--------------------------

<b>P. UTM X and Y Coordinates</b>	740447.157528785	4274134.49626646
-----------------------------------	------------------	------------------

<b>City Parcel Identification Number</b>	257400080	<b>Additional City Identification Number</b>	257400080
--	-----------	--	-----------

<b>2A. Architect / Builder / Designer / Engineer</b>
J. Leitner (1907)
F. Rund (1910)

<b>2B. Architectural Style</b>

<b>2C. Property Type</b>
19 Side Hall

<b>2D. Construction Date</b>	1907		
<b>2E. Alteration Dates</b>	#Name	<b>2F. Date Rebuilt</b>	
		<b>2G. Date Moved</b>	
		<b>2H. Demo Date</b>	

<b>2J. Historic Function</b>
01 Domestic

<b>2K. Historic Sub-Function</b>

<b>Present Function</b>
01 Domestic

<b>Q. Area(s) of Significance/Contexts</b>
030 Architecture
070 Community Planning and Development

<b>NR Eligibility</b>	Contributing to district
-----------------------	--------------------------

<b>Integrity</b>
Excellent

<b>Survey Report</b>
Dutchtown Survey

<b>Preparer</b>	<b>Survey Date</b>
Historic Preservation Services, LLC	2002 -- 2003

<b>2M. Resource Type</b>	Building
--------------------------	----------

<b>2N. Stories</b>	
Primary Structure	1
Secondary Structure	

<b>2O. Structural Systems</b>
LB Load Bearing Brick

<b>2P. Wall Materials</b>
30 Brick

<b>2Q. Other Materials</b>

<b>2R. Roof Shapes</b>
FT Flat
PR Parapet

<b>2S. Roof Materials</b>
01 None Listed

<b>2T. Roof Features</b>

<b>2U. Foundation Materials</b>
40 Stone

<b>2V. Porch Type</b>
SI Side

<b>2W. Plan Code</b>
RC Rectangle

<b>2Z. Sources</b>
Sanborn maps, plat maps, and building permits.





<b>D. Address / Location</b>		
3926	Virginia	Ave.
<b>E. City</b>	St. Louis, MO 63118	<b>B. County</b> 191 St. Louis

<b>2I. Owner's Name and Address (if Different)</b>

<b>A. Historic Name</b>	
<b>C. Other Name(s)</b>	

<b>N. Ownership</b>	Private	<input checked="" type="checkbox"/>	Local	<input type="checkbox"/>	Federal	<input type="checkbox"/>	State	<input type="checkbox"/>	Mix	<input type="checkbox"/>
---------------------	---------	-------------------------------------	-------	--------------------------	---------	--------------------------	-------	--------------------------	-----	--------------------------

<b>P. UTM X and Y Coordinates</b>	740445.932865179	4274125.54070181
-----------------------------------	------------------	------------------

<b>City Parcel Identification Number</b>	257400070	<b>Additional City Identification Number</b>	257400070
--	-----------	--	-----------

--

<b>2A. Architect / Builder / Designer / Engineer</b>

<b>2B. Architectural Style</b>

<b>2C. Property Type</b>
19 Side Hall

<b>2D. Construction Date</b>	c.	1907
<b>2E. Alteration Dates</b>	#Name	<b>2F. Date Rebuilt</b>
		<b>2G. Date Moved</b>
		<b>2H. Demo Date</b>

<b>2J. Historic Function</b>
01 Domestic

<b>2K. Historic Sub-Function</b>

<b>Present Function</b>
01 Domestic

<b>Q. Area(s) of Significance/Contexts</b>
030 Architecture
070 Community Planning and Development

<b>NR Eligibility</b>	Contributing to district
-----------------------	--------------------------

<b>Integrity</b>
Excellent

<b>Survey Report</b>
Dutchtown Survey

<b>Preparer</b>	<b>Survey Date</b>
Historic Preservation Services, LLC	2002 -- 2003

<b>2M. Resource Type</b>	Building
--------------------------	----------

<b>2N. Stories</b>	
Primary Structure	1
Secondary Structure	

<b>2O. Structural Systems</b>
LB Load Bearing Brick

<b>2P. Wall Materials</b>
30 Brick

<b>2Q. Other Materials</b>

<b>2R. Roof Shapes</b>
FT Flat
PR Parapet

<b>2S. Roof Materials</b>
01 None Listed

<b>2T. Roof Features</b>

<b>2U. Foundation Materials</b>
40 Stone

<b>2V. Porch Type</b>
SI Side

<b>2W. Plan Code</b>
LS L-Shape

<b>2Z. Sources</b>
Sanborn maps, plat maps, and building permits.



<b>D. Address / Location</b>		
3927	Virginia	Ave.
<b>E. City</b>	St. Louis, MO 63118	<b>B. County</b> 191 St. Louis

<b>2I. Owner's Name and Address (if Different)</b>

<b>A. Historic Name</b>	
<b>C. Other Name(s)</b>	

<b>N. Ownership</b>	Private	<input checked="" type="checkbox"/>	Local	<input type="checkbox"/>	Federal	<input type="checkbox"/>	State	<input type="checkbox"/>	Mix	<input type="checkbox"/>
---------------------	---------	-------------------------------------	-------	--------------------------	---------	--------------------------	-------	--------------------------	-----	--------------------------

<b>P. UTM X and Y Coordinates</b>	740390.363193948	4274140.98504908
-----------------------------------	------------------	------------------

<b>City Parcel Identification Number</b>	257500220	<b>Additional City Identification Number</b>	257500220
--	-----------	--	-----------

<b>2A. Architect / Builder / Designer / Engineer</b>

<b>2B. Architectural Style</b>

<b>2C. Property Type</b>
49 Single Family Undetermined

<b>2D. Construction Date</b>	c.	1907
<b>2E. Alteration Dates</b>	#Name	<b>2F. Date Rebuilt</b>
		<b>2G. Date Moved</b>
		<b>2H. Demo Date</b>

<b>2J. Historic Function</b>
01 Domestic

<b>2K. Historic Sub-Function</b>
01A Single Dwelling

<b>Present Function</b>
01 Domestic
01A Single Dwelling

<b>Q. Area(s) of Significance/Contexts</b>
030 Architecture
070 Community Planning and Development

<b>NR Eligibility</b>	Contributing to district
-----------------------	--------------------------

<b>Integrity</b>
Good to Fair

<b>Survey Report</b>
Dutchtown Survey

<b>Preparer</b>	<b>Survey Date</b>
Historic Preservation Services, LLC	2002 -- 2003

<b>2M. Resource Type</b>	Building
--------------------------	----------

<b>2N. Stories</b>	
Primary Structure	2
Secondary Structure	

<b>2O. Structural Systems</b>
LB Load Bearing Brick

<b>2P. Wall Materials</b>
30 Brick

<b>2Q. Other Materials</b>

<b>2R. Roof Shapes</b>
FT Flat
PR Parapet

<b>2S. Roof Materials</b>
01 None Listed

<b>2T. Roof Features</b>

<b>2U. Foundation Materials</b>
40 Stone

<b>2V. Porch Type</b>
AW Awning

<b>2W. Plan Code</b>
RC Rectangle

<b>2Z. Sources</b>
Sanborn maps, plat maps, and building permits.





<b>D. Address / Location</b>		
3928	Virginia	Ave.
<b>E. City</b>	St. Louis, MO 63118	<b>B. County</b> 191 St. Louis

<b>2I. Owner's Name and Address (if Different)</b>

<b>A. Historic Name</b>	
<b>C. Other Name(s)</b>	

<b>N. Ownership</b>	Private	<input checked="" type="checkbox"/>	Local	<input type="checkbox"/>	Federal	<input type="checkbox"/>	State	<input type="checkbox"/>	Mix	<input type="checkbox"/>
---------------------	---------	-------------------------------------	-------	--------------------------	---------	--------------------------	-------	--------------------------	-----	--------------------------

<b>P. UTM X and Y Coordinates</b>	740444.832658481	4274117.15791432
-----------------------------------	------------------	------------------

<b>City Parcel Identification Number</b>	257400065	<b>Additional City Identification Number</b>	257400065
--	-----------	--	-----------

<b>2A. Architect / Builder / Designer / Engineer</b>
J. Leitner (1907)

<b>2B. Architectural Style</b>

<b>2C. Property Type</b>
14 Shotgun

<b>2D. Construction Date</b>		1907
<b>2E. Alteration Dates</b>	<b>#Name</b>	<b>2F. Date Rebuilt</b>
		<b>2G. Date Moved</b>
		<b>2H. Demo Date</b>

<b>2J. Historic Function</b>
01 Domestic

<b>2K. Historic Sub-Function</b>

<b>Present Function</b>
01 Domestic

<b>Q. Area(s) of Significance/Contexts</b>
030 Architecture
070 Community Planning and Development

<b>NR Eligibility</b>	Contributing to district
-----------------------	--------------------------

<b>Integrity</b>
Good to Fair

<b>Survey Report</b>
Dutchtown Survey

<b>Preparer</b>	<b>Survey Date</b>
Historic Preservation Services, LLC	2002 -- 2003

<b>2M. Resource Type</b>	Building
--------------------------	----------

<b>2N. Stories</b>	
Primary Structure	1
Secondary Structure	

<b>2O. Structural Systems</b>
LB Load Bearing Brick

<b>2P. Wall Materials</b>
30 Brick
99 Other: PermaStone

<b>2Q. Other Materials</b>

<b>2R. Roof Shapes</b>
FT Flat
PR Parapet

<b>2S. Roof Materials</b>
01 None Listed

<b>2T. Roof Features</b>

<b>2U. Foundation Materials</b>
40 Stone

<b>2V. Porch Type</b>
OB Other Bay

<b>2W. Plan Code</b>
RC Rectangle

<b>2Z. Sources</b>
Sanborn maps, plat maps, and building permits.





<b>D. Address / Location</b>		
3929	Virginia	Ave.
<b>E. City</b>	St. Louis, MO 63118	<b>B. County</b> 191 St. Louis

<b>2I. Owner's Name and Address (if Different)</b>

<b>A. Historic Name</b>	
<b>C. Other Name(s)</b>	

<b>N. Ownership</b>	Private	<input checked="" type="checkbox"/>	Local	<input type="checkbox"/>	Federal	<input type="checkbox"/>	State	<input type="checkbox"/>	Mix	<input type="checkbox"/>
---------------------	---------	-------------------------------------	-------	--------------------------	---------	--------------------------	-------	--------------------------	-----	--------------------------

<b>P. UTM X and Y Coordinates</b>	740389.278163959	4274132.98500421
-----------------------------------	------------------	------------------

<b>City Parcel Identification Number</b>	257500230	<b>Additional City Identification Number</b>	257500230
--	-----------	--	-----------

--

<b>2A. Architect / Builder / Designer / Engineer</b>

<b>2B. Architectural Style</b>
80 Other

<b>2C. Property Type</b>

<b>2D. Construction Date</b>		MOD
<b>2E. Alteration Dates</b>	#Name	<b>2F. Date Rebuilt</b>
		<b>2G. Date Moved</b>
		<b>2H. Demo Date</b>

<b>2J. Historic Function</b>

<b>2K. Historic Sub-Function</b>

<b>Present Function</b>
01 Domestic

<b>Q. Area(s) of Significance/Contexts</b>
030 Architecture
070 Community Planning and Development

<b>NR Eligibility</b>	Less than 50 years of age
-----------------------	---------------------------

<b>Integrity</b>
Excellent

<b>Survey Report</b>
Dutchtown Survey

<b>Preparer</b>	<b>Survey Date</b>
Historic Preservation Services, LLC	2002 -- 2003

<b>2M. Resource Type</b>	Building
--------------------------	----------

<b>2N. Stories</b>	
Primary Structure	1
Secondary Structure	

<b>2O. Structural Systems</b>
BF Balloon Frame

<b>2P. Wall Materials</b>
30 Brick

<b>2Q. Other Materials</b>

<b>2R. Roof Shapes</b>
GB Gable

<b>2S. Roof Materials</b>
99 Other: Composition Shingle

<b>2T. Roof Features</b>


<b>2U. Foundation Materials</b>
65 Concrete

<b>2V. Porch Type</b>
AW Awning

<b>2W. Plan Code</b>
RC Rectangle

<b>2Z. Sources</b>
Sanborn maps, plat maps, and building permits.





3929



<b>D. Address / Location</b>		
3931	Virginia	Ave.
<b>E. City</b>	St. Louis, MO 63118	<b>B. County</b> 191 St. Louis

<b>2I. Owner's Name and Address (if Different)</b>

<b>A. Historic Name</b>	
<b>C. Other Name(s)</b>	

<b>N. Ownership</b>	Private	<input checked="" type="checkbox"/>	Local	<input type="checkbox"/>	Federal	<input type="checkbox"/>	State	<input type="checkbox"/>	Mix	<input type="checkbox"/>
---------------------	---------	-------------------------------------	-------	--------------------------	---------	--------------------------	-------	--------------------------	-----	--------------------------

<b>P. UTM X and Y Coordinates</b>	740388.084236547	4274124.00912681
-----------------------------------	------------------	------------------

<b>City Parcel Identification Number</b>	257500240	<b>Additional City Identification Number</b>	257500240
--	-----------	--	-----------

<b>2A. Architect / Builder / Designer / Engineer</b>

<b>2B. Architectural Style</b>
47 Romanesque

<b>2C. Property Type</b>
14 Shotgun

<b>2D. Construction Date</b>	c.	1907
------------------------------	----	------

<b>2E. Alteration Dates</b>	#Name	<b>2F. Date Rebuilt</b>	
		<b>2G. Date Moved</b>	
		<b>2H. Demo Date</b>	

<b>2J. Historic Function</b>
01 Domestic

<b>2K. Historic Sub-Function</b>

<b>Present Function</b>
01 Domestic

<b>Q. Area(s) of Significance/Contexts</b>
030 Architecture
070 Community Planning and Development

<b>NR Eligibility</b>	Contributing to district
-----------------------	--------------------------

<b>Integrity</b>
Excellent

<b>Survey Report</b>
Dutchtown Survey

<b>Preparer</b>	<b>Survey Date</b>
Historic Preservation Services, LLC	2002 -- 2003

<b>2M. Resource Type</b>	Building
--------------------------	----------

<b>2N. Stories</b>	
Primary Structure	1
Secondary Structure	

<b>2O. Structural Systems</b>
LB Load Bearing Brick

<b>2P. Wall Materials</b>
30 Brick

<b>2Q. Other Materials</b>

<b>2R. Roof Shapes</b>
FT Flat
PR Parapet

<b>2S. Roof Materials</b>
01 None Listed

<b>2T. Roof Features</b>

<b>2U. Foundation Materials</b>
40 Stone

<b>2V. Porch Type</b>
R1 Recessed-1 Story

<b>2W. Plan Code</b>
RC Rectangle

<b>2Z. Sources</b>
Sanborn maps, plat maps, and building permits.





<b>D. Address / Location</b>		
3933	Virginia	Ave.
<b>E. City</b>	St. Louis, MO 63118	<b>B. County</b> 191 St. Louis

<b>2I. Owner's Name and Address (if Different)</b>

<b>A. Historic Name</b>	
<b>C. Other Name(s)</b>	

<b>N. Ownership</b>	Private	<input checked="" type="checkbox"/>	Local	<input type="checkbox"/>	Federal	<input type="checkbox"/>	State	<input type="checkbox"/>	Mix	<input type="checkbox"/>
---------------------	---------	-------------------------------------	-------	--------------------------	---------	--------------------------	-------	--------------------------	-----	--------------------------

<b>P. UTM X and Y Coordinates</b>	740386.866622248	4274114.79548185
-----------------------------------	------------------	------------------

<b>City Parcel Identification Number</b>	257500250	<b>Additional City Identification Number</b>	257500250
--	-----------	--	-----------

<b>2A. Architect / Builder / Designer / Engineer</b>

<b>2B. Architectural Style</b>
47 Romanesque

<b>2C. Property Type</b>
14 Shotgun

<b>2D. Construction Date</b>	c.	1907
<b>2E. Alteration Dates</b>	#Name	<b>2F. Date Rebuilt</b>
		<b>2G. Date Moved</b>
		<b>2H. Demo Date</b>

<b>2J. Historic Function</b>
01 Domestic

<b>2K. Historic Sub-Function</b>

<b>Present Function</b>
01 Domestic

<b>Q. Area(s) of Significance/Contexts</b>
030 Architecture
070 Community Planning and Development

<b>NR Eligibility</b>	Contributing to district
-----------------------	--------------------------

<b>Integrity</b>
Excellent

<b>Survey Report</b>
Dutchtown Survey

<b>Preparer</b>	<b>Survey Date</b>
Historic Preservation Services, LLC	2002 -- 2003

<b>2M. Resource Type</b>	Building
--------------------------	----------

<b>2N. Stories</b>	
Primary Structure	1
Secondary Structure	

<b>2O. Structural Systems</b>
LB Load Bearing Brick

<b>2P. Wall Materials</b>
30 Brick

<b>2Q. Other Materials</b>

<b>2R. Roof Shapes</b>
FT Flat
PR Parapet

<b>2S. Roof Materials</b>
01 None Listed

<b>2T. Roof Features</b>

<b>2U. Foundation Materials</b>
40 Stone

<b>2V. Porch Type</b>
R1 Recessed-1 Story

<b>2W. Plan Code</b>
RC Rectangle

<b>2Z. Sources</b>
Sanborn maps, plat maps, and building permits.





<b>D. Address / Location</b>		
3936	Virginia	Ave.
<b>E. City</b>	St. Louis, MO 63118	<b>B. County</b> 191 St. Louis

<b>2I. Owner's Name and Address (if Different)</b>

<b>A. Historic Name</b>	
<b>C. Other Name(s)</b>	

<b>N. Ownership</b>	Private	<input checked="" type="checkbox"/>	Local	<input type="checkbox"/>	Federal	<input type="checkbox"/>	State	<input type="checkbox"/>	Mix	<input type="checkbox"/>
---------------------	---------	-------------------------------------	-------	--------------------------	---------	--------------------------	-------	--------------------------	-----	--------------------------

<b>P. UTM X and Y Coordinates</b>	740442.985965548	4274102.73000381
-----------------------------------	------------------	------------------

<b>City Parcel Identification Number</b>	257400040	<b>Additional City Identification Number</b>	257400040
--	-----------	--	-----------

<b>2A. Architect / Builder / Designer / Engineer</b>

<b>2B. Architectural Style</b>
45 Queen Anne

<b>2C. Property Type</b>
22 Bungalow/Bungalowoid

<b>2D. Construction Date</b>	c.	1907
------------------------------	----	------

<b>2E. Alteration Dates</b>	#Name	<b>2F. Date Rebuilt</b>	
		<b>2G. Date Moved</b>	
		<b>2H. Demo Date</b>	

<b>2J. Historic Function</b>
01 Domestic

<b>2K. Historic Sub-Function</b>

<b>Present Function</b>
01 Domestic

<b>Q. Area(s) of Significance/Contexts</b>
030 Architecture
070 Community Planning and Development

<b>NR Eligibility</b>	Contributing to district
-----------------------	--------------------------

<b>Integrity</b>
Good to Fair

<b>Survey Report</b>
Dutchtown Survey

<b>Preparer</b>	<b>Survey Date</b>
Historic Preservation Services, LLC	2002 -- 2003

<b>2M. Resource Type</b>	Building
--------------------------	----------

<b>2N. Stories</b>	
Primary Structure	1½
Secondary Structure	

<b>2O. Structural Systems</b>
BF Balloon Frame

<b>2P. Wall Materials</b>
21 Weatherboard

<b>2Q. Other Materials</b>

<b>2R. Roof Shapes</b>
IG Intersecting Gable

<b>2S. Roof Materials</b>
99 Other: Composition Shingle

<b>2T. Roof Features</b>

<b>2U. Foundation Materials</b>
40 Stone

<b>2V. Porch Type</b>
SI Side

<b>2W. Plan Code</b>
LS L-Shape

<b>2Z. Sources</b>
Sanborn maps, plat maps, and building permits.







<b>D. Address / Location</b>		
3937	Virginia	Ave.
<b>E. City</b>	St. Louis, MO 63118	<b>B. County</b> 191 St. Louis

<b>2I. Owner's Name and Address (if Different)</b>

<b>A. Historic Name</b>	
<b>C. Other Name(s)</b>	

<b>N. Ownership</b>	Private	<input checked="" type="checkbox"/>	Local	<input type="checkbox"/>	Federal	<input type="checkbox"/>	State	<input type="checkbox"/>	Mix	<input type="checkbox"/>
---------------------	---------	-------------------------------------	-------	--------------------------	---------	--------------------------	-------	--------------------------	-----	--------------------------

<b>P. UTM X and Y Coordinates</b>	740385.707752594	4274105.84395862
-----------------------------------	------------------	------------------

<b>City Parcel Identification Number</b>	257500260	<b>Additional City Identification Number</b>	257500260
--	-----------	--	-----------

<b>2A. Architect / Builder / Designer / Engineer</b>

<b>2B. Architectural Style</b>
47 Romanesque

<b>2C. Property Type</b>
14 Shotgun

<b>2D. Construction Date</b>	c.	1907
<b>2E. Alteration Dates</b>	#Name	<b>2F. Date Rebuilt</b>
		<b>2G. Date Moved</b>
		<b>2H. Demo Date</b>

<b>2J. Historic Function</b>
01 Domestic

<b>2K. Historic Sub-Function</b>

<b>Present Function</b>
01 Domestic

<b>Q. Area(s) of Significance/Contexts</b>
030 Architecture
070 Community Planning and Development

<b>NR Eligibility</b>	Contributing to district
-----------------------	--------------------------

<b>Integrity</b>
Good to Fair

<b>Survey Report</b>
Dutchtown Survey

<b>Preparer</b>	<b>Survey Date</b>
Historic Preservation Services, LLC	2002 -- 2003

<b>2M. Resource Type</b>	Building
--------------------------	----------

<b>2N. Stories</b>	
Primary Structure	1
Secondary Structure	

<b>2O. Structural Systems</b>
LB Load Bearing Brick

<b>2P. Wall Materials</b>
30 Brick

<b>2Q. Other Materials</b>

<b>2R. Roof Shapes</b>
FT Flat
PR Parapet

<b>2S. Roof Materials</b>
01 None Listed

<b>2T. Roof Features</b>

<b>2U. Foundation Materials</b>
40 Stone

<b>2V. Porch Type</b>
R1 Recessed-1 Story

<b>2W. Plan Code</b>
LS L-Shape

<b>2Z. Sources</b>
Sanborn maps, plat maps, and building permits.





<b>D. Address / Location</b>		
3938	Virginia	Ave.
<b>E. City</b>	St. Louis, MO 63118	<b>B. County</b> 191 St. Louis

<b>2I. Owner's Name and Address (if Different)</b>

<b>A. Historic Name</b>	
<b>C. Other Name(s)</b>	

<b>N. Ownership</b>	Private	<input checked="" type="checkbox"/>	Local	<input type="checkbox"/>	Federal	<input type="checkbox"/>	State	<input type="checkbox"/>	Mix	<input type="checkbox"/>
---------------------	---------	-------------------------------------	-------	--------------------------	---------	--------------------------	-------	--------------------------	-----	--------------------------

<b>P. UTM X and Y Coordinates</b>	740441.920007503	4274095.12005017
-----------------------------------	------------------	------------------

<b>City Parcel Identification Number</b>	257400030	<b>Additional City Identification Number</b>	257400030
--	-----------	--	-----------

<b>2A. Architect / Builder / Designer / Engineer</b>
Engel Can Company (1905)

<b>2B. Architectural Style</b>
80 Other

<b>2C. Property Type</b>

<b>2D. Construction Date</b>		MOD
<b>2E. Alteration Dates</b>	#Name	<b>2F. Date Rebuilt</b>
		<b>2G. Date Moved</b>
		<b>2H. Demo Date</b>

<b>2J. Historic Function</b>

<b>2K. Historic Sub-Function</b>

<b>Present Function</b>
01 Domestic

<b>Q. Area(s) of Significance/Contexts</b>
030 Architecture
070 Community Planning and Development

<b>NR Eligibility</b>	Less than 50 years of age
-----------------------	---------------------------

<b>Integrity</b>
Excellent

<b>Survey Report</b>
Dutchtown Survey

<b>Preparer</b>	<b>Survey Date</b>
Historic Preservation Services, LLC	2002 -- 2003

<b>2M. Resource Type</b>	Building
--------------------------	----------

<b>2N. Stories</b>	
Primary Structure	1
Secondary Structure	

<b>2O. Structural Systems</b>
BF Balloon Frame

<b>2P. Wall Materials</b>
30 Brick

<b>2Q. Other Materials</b>

<b>2R. Roof Shapes</b>
HP Hipped

<b>2S. Roof Materials</b>
99 Other: Composition Shingle

<b>2T. Roof Features</b>

<b>2U. Foundation Materials</b>
65 Concrete

<b>2V. Porch Type</b>
ST Stoop

<b>2W. Plan Code</b>
RC Rectangle

<b>2Z. Sources</b>
Sanborn maps, plat maps, and building permits.





<b>D. Address / Location</b>		
3939	Virginia	Ave.
<b>E. City</b>	St. Louis, MO 63118	<b>B. County</b> 191 St. Louis

<b>2I. Owner's Name and Address (if Different)</b>

<b>A. Historic Name</b>	
<b>C. Other Name(s)</b>	

<b>N. Ownership</b>	Private	<input checked="" type="checkbox"/>	Local	<input type="checkbox"/>	Federal	<input type="checkbox"/>	State	<input type="checkbox"/>	Mix	<input type="checkbox"/>
---------------------	---------	-------------------------------------	-------	--------------------------	---------	--------------------------	-------	--------------------------	-----	--------------------------

<b>P. UTM X and Y Coordinates</b>	740384.49567724	4274096.96451558
-----------------------------------	-----------------	------------------

<b>City Parcel Identification Number</b>	257500270	<b>Additional City Identification Number</b>	257500270
--	-----------	--	-----------

<b>2A. Architect / Builder / Designer / Engineer</b>

<b>2B. Architectural Style</b>
47 Romanesque

<b>2C. Property Type</b>
14 Shotgun

<b>2D. Construction Date</b>	c.	1907
<b>2E. Alteration Dates</b>	#Name	<b>2F. Date Rebuilt</b>
		<b>2G. Date Moved</b>
		<b>2H. Demo Date</b>

<b>2J. Historic Function</b>
01 Domestic

<b>2K. Historic Sub-Function</b>

<b>Present Function</b>
01 Domestic

<b>Q. Area(s) of Significance/Contexts</b>
030 Architecture
070 Community Planning and Development

<b>NR Eligibility</b>	Contributing to district
-----------------------	--------------------------

<b>Integrity</b>
Good to Fair

<b>Survey Report</b>
Dutchtown Survey

<b>Preparer</b>	<b>Survey Date</b>
Historic Preservation Services, LLC	2002 -- 2003

<b>2M. Resource Type</b>	Building
--------------------------	----------

<b>2N. Stories</b>	
Primary Structure	1
Secondary Structure	

<b>2O. Structural Systems</b>
LB Load Bearing Brick

<b>2P. Wall Materials</b>
30 Brick

<b>2Q. Other Materials</b>

<b>2R. Roof Shapes</b>
FT Flat
PR Parapet

<b>2S. Roof Materials</b>
01 None Listed

<b>2T. Roof Features</b>

<b>2U. Foundation Materials</b>
40 Stone

<b>2V. Porch Type</b>
R1 Recessed-1 Story

<b>2W. Plan Code</b>
RC Rectangle

<b>2Z. Sources</b>
Sanborn maps, plat maps, and building permits.





3939

<b>D. Address / Location</b>		
3940	Virginia	Ave.
<b>E. City</b>	St. Louis, MO 63118	<b>B. County</b> 191 St. Louis

<b>2I. Owner's Name and Address (if Different)</b>

<b>A. Historic Name</b>	
<b>C. Other Name(s)</b>	

<b>N. Ownership</b>	Private	<input checked="" type="checkbox"/>	Local	<input type="checkbox"/>	Federal	<input type="checkbox"/>	State	<input type="checkbox"/>	Mix	<input type="checkbox"/>
---------------------	---------	-------------------------------------	-------	--------------------------	---------	--------------------------	-------	--------------------------	-----	--------------------------

<b>P. UTM X and Y Coordinates</b>	740440.86086968	4274087.10630785
-----------------------------------	-----------------	------------------

<b>City Parcel Identification Number</b>	257400020	<b>Additional City Identification Number</b>	257400020
--	-----------	--	-----------

<b>2A. Architect / Builder / Designer / Engineer</b>

<b>2B. Architectural Style</b>

<b>2C. Property Type</b>
22 Bungalow/Bungalowoid

<b>2D. Construction Date</b>	1925		
<b>2E. Alteration Dates</b>	#Name	<b>2F. Date Rebuilt</b>	
		<b>2G. Date Moved</b>	
		<b>2H. Demo Date</b>	

<b>2J. Historic Function</b>
01 Domestic

<b>2K. Historic Sub-Function</b>

<b>Present Function</b>
01 Domestic

<b>Q. Area(s) of Significance/Contexts</b>
030 Architecture
070 Community Planning and Development

<b>NR Eligibility</b>	Contributing to district
-----------------------	--------------------------

<b>Integrity</b>
Excellent

<b>Survey Report</b>
Dutchtown Survey

<b>Preparer</b>	<b>Survey Date</b>
Historic Preservation Services, LLC	2002 -- 2003

<b>2M. Resource Type</b>	Building
--------------------------	----------

<b>2N. Stories</b>	
Primary Structure	2
Secondary Structure	

<b>2O. Structural Systems</b>
LB Load Bearing Brick

<b>2P. Wall Materials</b>
30 Brick

<b>2Q. Other Materials</b>

<b>2R. Roof Shapes</b>
GB Gable

<b>2S. Roof Materials</b>
99 Other: Composition Shingle

<b>2T. Roof Features</b>
DR Dormer

<b>2U. Foundation Materials</b>
40 Stone

<b>2V. Porch Type</b>
FU Full

<b>2W. Plan Code</b>
RC Rectangle

<b>2Z. Sources</b>
Sanborn maps, plat maps, and building permits.











<b>D. Address / Location</b>		
3942	Virginia	Ave.
<b>E. City</b>	St. Louis, MO 63118	<b>B. County</b> 191 St. Louis

<b>2I. Owner's Name and Address (if Different)</b>

<b>A. Historic Name</b>	
<b>C. Other Name(s)</b>	

<b>N. Ownership</b>	Private	<input checked="" type="checkbox"/>	Local	<input type="checkbox"/>	Federal	<input type="checkbox"/>	State	<input type="checkbox"/>	Mix	<input type="checkbox"/>
---------------------	---------	-------------------------------------	-------	--------------------------	---------	--------------------------	-------	--------------------------	-----	--------------------------

<b>P. UTM X and Y Coordinates</b>	740440.038409167	4274079.24389698
-----------------------------------	------------------	------------------

<b>City Parcel Identification Number</b>	257400010	<b>Additional City Identification Number</b>	257400010
--	-----------	--	-----------

<b>2A. Architect / Builder / Designer / Engineer</b>
Joseph Bank (1908)

<b>2B. Architectural Style</b>

<b>2C. Property Type</b>
49 Single Family Undetermined

<b>2D. Construction Date</b>	c.	1907
<b>2E. Alteration Dates</b>	#Name	<b>2F. Date Rebuilt</b>
		<b>2G. Date Moved</b>
		<b>2H. Demo Date</b>

<b>2J. Historic Function</b>
01 Domestic

<b>2K. Historic Sub-Function</b>
01A Single Dwelling

<b>Present Function</b>
01 Domestic
01A Single Dwelling

<b>Q. Area(s) of Significance/Contexts</b>
030 Architecture
070 Community Planning and Development

<b>NR Eligibility</b>	Non-contributing to district
-----------------------	------------------------------

<b>Integrity</b>
Poor

<b>Survey Report</b>
Dutchtown Survey

<b>Preparer</b>	<b>Survey Date</b>
Historic Preservation Services, LLC	2002 -- 2003

<b>2M. Resource Type</b>	Building
--------------------------	----------

<b>2N. Stories</b>	
Primary Structure	2
Secondary Structure	

<b>2O. Structural Systems</b>
BF Balloon Frame

<b>2P. Wall Materials</b>
21 Weatherboard

<b>2Q. Other Materials</b>

<b>2R. Roof Shapes</b>
GB Gable

<b>2S. Roof Materials</b>
99 Other: Composition Shingle

<b>2T. Roof Features</b>

<b>2U. Foundation Materials</b>
65 Concrete

<b>2V. Porch Type</b>
ST Stoop

<b>2W. Plan Code</b>
RC Rectangle

<b>2Z. Sources</b>
Sanborn maps, plat maps, and building permits.



<b>D. Address / Location</b>		
3943	Virginia	Ave.
<b>E. City</b>	St. Louis, MO 63118	<b>B. County</b> 191 St. Louis

<b>2I. Owner's Name and Address (if Different)</b>

<b>A. Historic Name</b>	
<b>C. Other Name(s)</b>	

<b>N. Ownership</b>	Private	<input checked="" type="checkbox"/>	Local	<input type="checkbox"/>	Federal	<input type="checkbox"/>	State	<input type="checkbox"/>	Mix	<input type="checkbox"/>
---------------------	---------	-------------------------------------	-------	--------------------------	---------	--------------------------	-------	--------------------------	-----	--------------------------

<b>P. UTM X and Y Coordinates</b>	740383.349072818	4274087.99717937
-----------------------------------	------------------	------------------

<b>City Parcel Identification Number</b>	257500280	<b>Additional City Identification Number</b>	257500280
--	-----------	--	-----------

<b>2A. Architect / Builder / Designer / Engineer</b>

<b>2B. Architectural Style</b>
47 Romanesque

<b>2C. Property Type</b>
14 Shotgun

<b>2D. Construction Date</b>	c.	1907
<b>2E. Alteration Dates</b>	#Name	<b>2F. Date Rebuilt</b>
		<b>2G. Date Moved</b>
		<b>2H. Demo Date</b>

<b>2J. Historic Function</b>
01 Domestic

<b>2K. Historic Sub-Function</b>

<b>Present Function</b>
01 Domestic

<b>Q. Area(s) of Significance/Contexts</b>
030 Architecture
070 Community Planning and Development

<b>NR Eligibility</b>	Contributing to district
-----------------------	--------------------------

<b>Integrity</b>
Excellent

<b>Survey Report</b>
Dutchtown Survey

<b>Preparer</b>	<b>Survey Date</b>
Historic Preservation Services, LLC	2002 -- 2003

<b>2M. Resource Type</b>	Building
--------------------------	----------

<b>2N. Stories</b>	
Primary Structure	1
Secondary Structure	

<b>2O. Structural Systems</b>
LB Load Bearing Brick

<b>2P. Wall Materials</b>
30 Brick

<b>2Q. Other Materials</b>

<b>2R. Roof Shapes</b>
FT Flat
PR Parapet

<b>2S. Roof Materials</b>
01 None Listed

<b>2T. Roof Features</b>

<b>2U. Foundation Materials</b>
40 Stone

<b>2V. Porch Type</b>
R1 Recessed-1 Story

<b>2W. Plan Code</b>
LS L-Shape

<b>2Z. Sources</b>
Sanborn maps, plat maps, and building permits.







<b>D. Address / Location</b>		
4100	Virginia	Ave.
<b>E. City</b>	St. Louis, MO 63118	<b>B. County</b> 191 St. Louis

<b>2I. Owner's Name and Address (if Different)</b>

<b>A. Historic Name</b>	
<b>C. Other Name(s)</b>	

<b>N. Ownership</b>	Private	<input checked="" type="checkbox"/>	Local	<input type="checkbox"/>	Federal	<input type="checkbox"/>	State	<input type="checkbox"/>	Mix	<input type="checkbox"/>
---------------------	---------	-------------------------------------	-------	--------------------------	---------	--------------------------	-------	--------------------------	-----	--------------------------

<b>P. UTM X and Y Coordinates</b>	740404.663294793	4273810.12949977
-----------------------------------	------------------	------------------

<b>City Parcel Identification Number</b>	263100140	<b>Additional City Identification Number</b>	263100140
--	-----------	--	-----------

<b>2A. Architect / Builder / Designer / Engineer</b>
E. Lich (1924)

<b>2B. Architectural Style</b>

<b>2C. Property Type</b>
51 Duplex

<b>2D. Construction Date</b>		1924
<b>2E. Alteration Dates</b>	<b>#Name</b>	<b>2F. Date Rebuilt</b>
		<b>2G. Date Moved</b>
		<b>2H. Demo Date</b>

<b>2J. Historic Function</b>
01 Domestic

<b>2K. Historic Sub-Function</b>
01B Multiple Dwelling

<b>Present Function</b>
01 Domestic
01B Multiple Dwelling

<b>Q. Area(s) of Significance/Contexts</b>
030 Architecture
070 Community Planning and Development

<b>NR Eligibility</b>	Contributing to district
-----------------------	--------------------------

<b>Integrity</b>
Excellent

<b>Survey Report</b>
Dutchtown Survey

<b>Preparer</b>	<b>Survey Date</b>
Historic Preservation Services, LLC	2002 -- 2003

<b>2M. Resource Type</b>	Building
--------------------------	----------

<b>2N. Stories</b>	
Primary Structure	2
Secondary Structure	

<b>2O. Structural Systems</b>
LB Load Bearing Brick

<b>2P. Wall Materials</b>
30 Brick

<b>2Q. Other Materials</b>

<b>2R. Roof Shapes</b>
FT Flat
PR Parapet

<b>2S. Roof Materials</b>
01 None Listed

<b>2T. Roof Features</b>

<b>2U. Foundation Materials</b>
40 Stone

<b>2V. Porch Type</b>
FU Full

<b>2W. Plan Code</b>
RC Rectangle

<b>2Z. Sources</b>
Sanborn maps, plat maps, and building permits.







<b>D. Address / Location</b>		
4101	Virginia	Ave.
<b>E. City</b>	St. Louis, MO 63118	<b>B. County</b> 191 St. Louis

<b>2I. Owner's Name and Address (if Different)</b>

<b>A. Historic Name</b>	
<b>C. Other Name(s)</b>	

<b>N. Ownership</b>	Private	<input checked="" type="checkbox"/>	Local	<input type="checkbox"/>	Federal	<input type="checkbox"/>	State	<input type="checkbox"/>	Mix	<input type="checkbox"/>
---------------------	---------	-------------------------------------	-------	--------------------------	---------	--------------------------	-------	--------------------------	-----	--------------------------

<b>P. UTM X and Y Coordinates</b>	740347.776885538	4273817.0391353
-----------------------------------	------------------	-----------------

<b>City Parcel Identification Number</b>	263200160	<b>Additional City Identification Number</b>	263200160
--	-----------	--	-----------

<b>2A. Architect / Builder / Designer / Engineer</b>

<b>2B. Architectural Style</b>

<b>2C. Property Type</b>
51 Duplex

<b>2D. Construction Date</b>		1923
<b>2E. Alteration Dates</b>	<b>#Name</b>	<b>2F. Date Rebuilt</b>
		<b>2G. Date Moved</b>
		<b>2H. Demo Date</b>

<b>2J. Historic Function</b>
01 Domestic

<b>2K. Historic Sub-Function</b>
01B Multiple Dwelling

<b>Present Function</b>
01 Domestic
01B Multiple Dwelling

<b>Q. Area(s) of Significance/Contexts</b>
030 Architecture
070 Community Planning and Development

<b>NR Eligibility</b>	Contributing to district
-----------------------	--------------------------

<b>Integrity</b>
Excellent

<b>Survey Report</b>
Dutchtown Survey

<b>Preparer</b>	<b>Survey Date</b>
Historic Preservation Services, LLC	2002 -- 2003

<b>2M. Resource Type</b>	Building
--------------------------	----------

<b>2N. Stories</b>	
Primary Structure	2
Secondary Structure	

<b>2O. Structural Systems</b>
LB Load Bearing Brick

<b>2P. Wall Materials</b>
30 Brick

<b>2Q. Other Materials</b>

<b>2R. Roof Shapes</b>
GB Gable

<b>2S. Roof Materials</b>
99 Other: Composition Shingle

<b>2T. Roof Features</b>

<b>2U. Foundation Materials</b>
40 Stone

<b>2V. Porch Type</b>
FU Full

<b>2W. Plan Code</b>
RC Rectangle

<b>2Z. Sources</b>
Sanborn maps, plat maps, and building permits.





<b>D. Address / Location</b>		
4102	Virginia	Ave.
<b>E. City</b>	St. Louis, MO 63118	<b>B. County</b> 191 St. Louis

<b>2I. Owner's Name and Address (if Different)</b>

<b>A. Historic Name</b>	
<b>C. Other Name(s)</b>	

<b>N. Ownership</b>	Private	<input checked="" type="checkbox"/>	Local	<input type="checkbox"/>	Federal	<input type="checkbox"/>	State	<input type="checkbox"/>	Mix	<input type="checkbox"/>
---------------------	---------	-------------------------------------	-------	--------------------------	---------	--------------------------	-------	--------------------------	-----	--------------------------

<b>P. UTM X and Y Coordinates</b>	740403.493249823	4273801.82404535
-----------------------------------	------------------	------------------

<b>City Parcel Identification Number</b>	263100130	<b>Additional City Identification Number</b>	263100130
--	-----------	--	-----------

<b>2A. Architect / Builder / Designer / Engineer</b>
E. Lich (1924)

<b>2B. Architectural Style</b>

<b>2C. Property Type</b>
52 2-Family Flat

<b>2D. Construction Date</b>	1924		
<b>2E. Alteration Dates</b>	#Name	<b>2F. Date Rebuilt</b>	
		<b>2G. Date Moved</b>	
		<b>2H. Demo Date</b>	

<b>2J. Historic Function</b>
01 Domestic

<b>2K. Historic Sub-Function</b>
01B Multiple Dwelling

<b>Present Function</b>
01 Domestic
01B Multiple Dwelling

<b>Q. Area(s) of Significance/Contexts</b>
030 Architecture
070 Community Planning and Development

<b>NR Eligibility</b>	Contributing to district
-----------------------	--------------------------

<b>Integrity</b>
Excellent

<b>Survey Report</b>
Dutchtown Survey

<b>Preparer</b>	<b>Survey Date</b>
Historic Preservation Services, LLC	2002 -- 2003

<b>2M. Resource Type</b>	Building
--------------------------	----------

<b>2N. Stories</b>	
Primary Structure	2
Secondary Structure	

<b>2O. Structural Systems</b>
LB Load Bearing Brick

<b>2P. Wall Materials</b>
30 Brick

<b>2Q. Other Materials</b>

<b>2R. Roof Shapes</b>
FT Flat
PR Parapet

<b>2S. Roof Materials</b>
01 None Listed

<b>2T. Roof Features</b>

<b>2U. Foundation Materials</b>
40 Stone

<b>2V. Porch Type</b>
FU Full

<b>2W. Plan Code</b>
RC Rectangle

<b>2Z. Sources</b>
Sanborn maps, plat maps, and building permits.









<b>D. Address / Location</b>		
4105	Virginia	Ave.
<b>E. City</b>	St. Louis, MO 63118	<b>B. County</b> 191 St. Louis

<b>2I. Owner's Name and Address (if Different)</b>

<b>A. Historic Name</b>	
<b>C. Other Name(s)</b>	

<b>N. Ownership</b>	Private	<input checked="" type="checkbox"/>	Local	<input type="checkbox"/>	Federal	<input type="checkbox"/>	State	<input type="checkbox"/>	Mix	<input type="checkbox"/>
---------------------	---------	-------------------------------------	-------	--------------------------	---------	--------------------------	-------	--------------------------	-----	--------------------------

<b>P. UTM X and Y Coordinates</b>	740346.617233229	4273807.31759545
-----------------------------------	------------------	------------------

<b>City Parcel Identification Number</b>	263200170	<b>Additional City Identification Number</b>	263200170
--	-----------	--	-----------

<b>2A. Architect / Builder / Designer / Engineer</b>

<b>2B. Architectural Style</b>

<b>2C. Property Type</b>
52 2-Family Flat

<b>2D. Construction Date</b>	1923		
<b>2E. Alteration Dates</b>	#Name	<b>2F. Date Rebuilt</b>	
		<b>2G. Date Moved</b>	
		<b>2H. Demo Date</b>	

<b>2J. Historic Function</b>
01 Domestic

<b>2K. Historic Sub-Function</b>
01B Multiple Dwelling

<b>Present Function</b>
01 Domestic
01B Multiple Dwelling

<b>Q. Area(s) of Significance/Contexts</b>
030 Architecture
070 Community Planning and Development

<b>NR Eligibility</b>	Contributing to district
-----------------------	--------------------------

<b>Integrity</b>
Excellent

<b>Survey Report</b>
Dutchtown Survey

<b>Preparer</b>	<b>Survey Date</b>
Historic Preservation Services, LLC	2002 -- 2003

<b>2M. Resource Type</b>	Building
--------------------------	----------

<b>2N. Stories</b>	
Primary Structure	2
Secondary Structure	

<b>2O. Structural Systems</b>
LB Load Bearing Brick

<b>2P. Wall Materials</b>
30 Brick

<b>2Q. Other Materials</b>

<b>2R. Roof Shapes</b>
GB Gable

<b>2S. Roof Materials</b>
99 Other: Composition Shingle

<b>2T. Roof Features</b>

<b>2U. Foundation Materials</b>
40 Stone

<b>2V. Porch Type</b>
ST Stoop

<b>2W. Plan Code</b>
RC Rectangle

<b>2Z. Sources</b>
Sanborn maps, plat maps, and building permits.







<b>D. Address / Location</b>		
4106	Virginia	Ave.
<b>E. City</b>	St. Louis, MO 63118	<b>B. County</b> 191 St. Louis

<b>2I. Owner's Name and Address (if Different)</b>

<b>A. Historic Name</b>	
<b>C. Other Name(s)</b>	

<b>N. Ownership</b>	Private	<input checked="" type="checkbox"/>	Local	<input type="checkbox"/>	Federal	<input type="checkbox"/>	State	<input type="checkbox"/>	Mix	<input type="checkbox"/>
---------------------	---------	-------------------------------------	-------	--------------------------	---------	--------------------------	-------	--------------------------	-----	--------------------------

<b>P. UTM X and Y Coordinates</b>	740402.431301454	4273793.02247206
-----------------------------------	------------------	------------------

<b>City Parcel Identification Number</b>	263100120	<b>Additional City Identification Number</b>	263100120
--	-----------	--	-----------

<b>2A. Architect / Builder / Designer / Engineer</b>
E. Lich (1924)

<b>2B. Architectural Style</b>

<b>2C. Property Type</b>
52 2-Family Flat

<b>2D. Construction Date</b>	1924		
<b>2E. Alteration Dates</b>	#Name	<b>2F. Date Rebuilt</b>	
		<b>2G. Date Moved</b>	
		<b>2H. Demo Date</b>	

<b>2J. Historic Function</b>
01 Domestic

<b>2K. Historic Sub-Function</b>
01B Multiple Dwelling

<b>Present Function</b>
01 Domestic
01B Multiple Dwelling

<b>Q. Area(s) of Significance/Contexts</b>
030 Architecture
070 Community Planning and Development

<b>NR Eligibility</b>	Contributing to district
-----------------------	--------------------------

<b>Integrity</b>
Excellent

<b>Survey Report</b>
Dutchtown Survey

<b>Preparer</b>	<b>Survey Date</b>
Historic Preservation Services, LLC	2002 -- 2003

<b>2M. Resource Type</b>	Building
--------------------------	----------

<b>2N. Stories</b>	
Primary Structure	2
Secondary Structure	

<b>2O. Structural Systems</b>
LB Load Bearing Brick

<b>2P. Wall Materials</b>
30 Brick

<b>2Q. Other Materials</b>

<b>2R. Roof Shapes</b>
FT Flat
PR Parapet

<b>2S. Roof Materials</b>
01 None Listed

<b>2T. Roof Features</b>

<b>2U. Foundation Materials</b>
40 Stone

<b>2V. Porch Type</b>
FU Full

<b>2W. Plan Code</b>
RC Rectangle

<b>2Z. Sources</b>
Sanborn maps, plat maps, and building permits.



<b>D. Address / Location</b>		
4107	Virginia	Ave.
<b>E. City</b>	St. Louis, MO 63118	<b>B. County</b> 191 St. Louis

<b>2I. Owner's Name and Address (if Different)</b>

<b>A. Historic Name</b>	
<b>C. Other Name(s)</b>	

<b>N. Ownership</b>	Private	<input checked="" type="checkbox"/>	Local	<input type="checkbox"/>	Federal	<input type="checkbox"/>	State	<input type="checkbox"/>	Mix	<input type="checkbox"/>
---------------------	---------	-------------------------------------	-------	--------------------------	---------	--------------------------	-------	--------------------------	-----	--------------------------

<b>P. UTM X and Y Coordinates</b>	740345.432007589	4273797.50123568
-----------------------------------	------------------	------------------

<b>City Parcel Identification Number</b>	263200180	<b>Additional City Identification Number</b>	263200180
--	-----------	--	-----------

<b>2A. Architect / Builder / Designer / Engineer</b>

<b>2B. Architectural Style</b>

<b>2C. Property Type</b>
52 2-Family Flat

<b>2D. Construction Date</b>	1923		
<b>2E. Alteration Dates</b>	#Name	<b>2F. Date Rebuilt</b>	
		<b>2G. Date Moved</b>	
		<b>2H. Demo Date</b>	

<b>2J. Historic Function</b>
01 Domestic

<b>2K. Historic Sub-Function</b>
01B Multiple Dwelling

<b>Present Function</b>
01 Domestic
01B Multiple Dwelling

<b>Q. Area(s) of Significance/Contexts</b>
030 Architecture
070 Community Planning and Development

<b>NR Eligibility</b>	Contributing to district
-----------------------	--------------------------

<b>Integrity</b>
Excellent

<b>Survey Report</b>
Dutchtown Survey

<b>Preparer</b>	<b>Survey Date</b>
Historic Preservation Services, LLC	2002 -- 2003

<b>2M. Resource Type</b>	Building
--------------------------	----------

<b>2N. Stories</b>	
Primary Structure	2
Secondary Structure	

<b>2O. Structural Systems</b>
LB Load Bearing Brick

<b>2P. Wall Materials</b>
30 Brick

<b>2Q. Other Materials</b>

<b>2R. Roof Shapes</b>
FT Flat
HP Hipped

<b>2S. Roof Materials</b>
01 None Listed
99 Other: Composition Shingle

<b>2T. Roof Features</b>

<b>2U. Foundation Materials</b>
40 Stone

<b>2V. Porch Type</b>
OB Other Bay

<b>2W. Plan Code</b>
RC Rectangle

<b>2Z. Sources</b>
Sanborn maps, plat maps, and building permits.







<b>D. Address / Location</b>		
4110	Virginia	Ave.
<b>E. City</b>	St. Louis, MO 63118	<b>B. County</b> 191 St. Louis

<b>2I. Owner's Name and Address (if Different)</b>

<b>A. Historic Name</b>	
<b>C. Other Name(s)</b>	

<b>N. Ownership</b>	Private	<input checked="" type="checkbox"/>	Local	<input type="checkbox"/>	Federal	<input type="checkbox"/>	State	<input type="checkbox"/>	Mix	<input type="checkbox"/>
---------------------	---------	-------------------------------------	-------	--------------------------	---------	--------------------------	-------	--------------------------	-----	--------------------------

<b>P. UTM X and Y Coordinates</b>	740400.754525023	4273779.77476287
-----------------------------------	------------------	------------------

<b>City Parcel Identification Number</b>	263100115	<b>Additional City Identification Number</b>	263100115
--	-----------	--	-----------

<b>2A. Architect / Builder / Designer / Engineer</b>
E. Lich (1924)

<b>2B. Architectural Style</b>

<b>2C. Property Type</b>
17 Upright & Wing

<b>2D. Construction Date</b>		MOD
<b>2E. Alteration Dates</b>	#Name	<b>2F. Date Rebuilt</b>
		<b>2G. Date Moved</b>
		<b>2H. Demo Date</b>

<b>2J. Historic Function</b>

<b>2K. Historic Sub-Function</b>

<b>Present Function</b>
01 Domestic

<b>Q. Area(s) of Significance/Contexts</b>
030 Architecture
070 Community Planning and Development

<b>NR Eligibility</b>	Less than 50 years of age
-----------------------	---------------------------

<b>Integrity</b>
Excellent

<b>Survey Report</b>
Dutchtown Survey

<b>Preparer</b>	<b>Survey Date</b>
Historic Preservation Services, LLC	2002 -- 2003

<b>2M. Resource Type</b>	Building
--------------------------	----------

<b>2N. Stories</b>	
Primary Structure	2
Secondary Structure	

<b>2O. Structural Systems</b>
BF Balloon Frame

<b>2P. Wall Materials</b>
20 Wood

<b>2Q. Other Materials</b>
92 Vinyl

<b>2R. Roof Shapes</b>
IG Intersecting Gable

<b>2S. Roof Materials</b>
63 Asphalt

<b>2T. Roof Features</b>

<b>2U. Foundation Materials</b>
65 Concrete

<b>2V. Porch Type</b>
OB Other Bay

<b>2W. Plan Code</b>
SQ Square

<b>2Z. Sources</b>
Sanborn maps, plat maps, and building permits.





<b>D. Address / Location</b>		
4111	Virginia	Ave.
<b>E. City</b>	St. Louis, MO 63118	<b>B. County</b> 191 St. Louis

<b>2I. Owner's Name and Address (if Different)</b>

<b>A. Historic Name</b>	
<b>C. Other Name(s)</b>	

<b>N. Ownership</b>	Private	<input checked="" type="checkbox"/>	Local	<input type="checkbox"/>	Federal	<input type="checkbox"/>	State	<input type="checkbox"/>	Mix	<input type="checkbox"/>
---------------------	---------	-------------------------------------	-------	--------------------------	---------	--------------------------	-------	--------------------------	-----	--------------------------

<b>P. UTM X and Y Coordinates</b>	740344.220861329	4273787.68902133
-----------------------------------	------------------	------------------

<b>City Parcel Identification Number</b>	263200190	<b>Additional City Identification Number</b>	263200190
--	-----------	--	-----------

<b>2A. Architect / Builder / Designer / Engineer</b>

<b>2B. Architectural Style</b>

<b>2C. Property Type</b>
52 2-Family Flat

<b>2D. Construction Date</b>	1923		
<b>2E. Alteration Dates</b>	#Name	<b>2F. Date Rebuilt</b>	
		<b>2G. Date Moved</b>	
		<b>2H. Demo Date</b>	

<b>2J. Historic Function</b>
01 Domestic

<b>2K. Historic Sub-Function</b>
01B Multiple Dwelling

<b>Present Function</b>
01 Domestic
01B Multiple Dwelling

<b>Q. Area(s) of Significance/Contexts</b>
030 Architecture
070 Community Planning and Development

<b>NR Eligibility</b>	Contributing to district
-----------------------	--------------------------

<b>Integrity</b>
Excellent

<b>Survey Report</b>
Dutchtown Survey

<b>Preparer</b>	<b>Survey Date</b>
Historic Preservation Services, LLC	2002 -- 2003

<b>2M. Resource Type</b>	Building
--------------------------	----------

<b>2N. Stories</b>	
Primary Structure	2
Secondary Structure	

<b>2O. Structural Systems</b>
LB Load Bearing Brick

<b>2P. Wall Materials</b>
30 Brick

<b>2Q. Other Materials</b>

<b>2R. Roof Shapes</b>
GB Gable

<b>2S. Roof Materials</b>
99 Other: Composition Shingle

<b>2T. Roof Features</b>

<b>2U. Foundation Materials</b>
40 Stone

<b>2V. Porch Type</b>
OB Other Bay

<b>2W. Plan Code</b>
RC Rectangle

<b>2Z. Sources</b>
Sanborn maps, plat maps, and building permits.



<b>D. Address / Location</b>		
4113	Virginia	Ave.
<b>E. City</b>	St. Louis, MO 63118	<b>B. County</b> 191 St. Louis

<b>2I. Owner's Name and Address (if Different)</b>

<b>A. Historic Name</b>	
<b>C. Other Name(s)</b>	

<b>N. Ownership</b>	Private	<input checked="" type="checkbox"/>	Local	<input type="checkbox"/>	Federal	<input type="checkbox"/>	State	<input type="checkbox"/>	Mix	<input type="checkbox"/>
---------------------	---------	-------------------------------------	-------	--------------------------	---------	--------------------------	-------	--------------------------	-----	--------------------------

<b>P. UTM X and Y Coordinates</b>	740343.065275745	4273778.34477018
-----------------------------------	------------------	------------------

<b>City Parcel Identification Number</b>	263200200	<b>Additional City Identification Number</b>	263200200
--	-----------	--	-----------

<b>2A. Architect / Builder / Designer / Engineer</b>

<b>2B. Architectural Style</b>

<b>2C. Property Type</b>
52 2-Family Flat

<b>2D. Construction Date</b>	c.	1907
<b>2E. Alteration Dates</b>	#Name	<b>2F. Date Rebuilt</b>
		<b>2G. Date Moved</b>
		<b>2H. Demo Date</b>

<b>2J. Historic Function</b>
01 Domestic

<b>2K. Historic Sub-Function</b>
01B Multiple Dwelling

<b>Present Function</b>
01 Domestic
01B Multiple Dwelling

<b>Q. Area(s) of Significance/Contexts</b>
030 Architecture
070 Community Planning and Development

<b>NR Eligibility</b>	Contributing to district
-----------------------	--------------------------

<b>Integrity</b>
Good to Fair

<b>Survey Report</b>
Dutchtown Survey

<b>Preparer</b>	<b>Survey Date</b>
Historic Preservation Services, LLC	2002 -- 2003

<b>2M. Resource Type</b>	Building
--------------------------	----------

<b>2N. Stories</b>	
Primary Structure	2
Secondary Structure	

<b>2O. Structural Systems</b>
LB Load Bearing Brick

<b>2P. Wall Materials</b>
30 Brick

<b>2Q. Other Materials</b>

<b>2R. Roof Shapes</b>
CG Clipped Gable

<b>2S. Roof Materials</b>
63 Asphalt

<b>2T. Roof Features</b>

<b>2U. Foundation Materials</b>
40 Stone

<b>2V. Porch Type</b>
ST Stoop

<b>2W. Plan Code</b>
RC Rectangle

<b>2Z. Sources</b>
Sanborn maps, plat maps, and building permits.







<b>D. Address / Location</b>		
4115	Virginia	Ave.
<b>E. City</b>	St. Louis, MO 63118	<b>B. County</b> 191 St. Louis

<b>2I. Owner's Name and Address (if Different)</b>

<b>A. Historic Name</b>	
<b>C. Other Name(s)</b>	

<b>N. Ownership</b>	Private	<input checked="" type="checkbox"/>	Local	<input type="checkbox"/>	Federal	<input type="checkbox"/>	State	<input type="checkbox"/>	Mix	<input type="checkbox"/>
---------------------	---------	-------------------------------------	-------	--------------------------	---------	--------------------------	-------	--------------------------	-----	--------------------------

<b>P. UTM X and Y Coordinates</b>	740341.999458003	4273769.66525934
-----------------------------------	------------------	------------------

<b>City Parcel Identification Number</b>	263200210	<b>Additional City Identification Number</b>	263200210
--	-----------	--	-----------

<b>2A. Architect / Builder / Designer / Engineer</b>

<b>2B. Architectural Style</b>

<b>2C. Property Type</b>
52 2-Family Flat

<b>2D. Construction Date</b>	c.	1907
<b>2E. Alteration Dates</b>	#Name	<b>2F. Date Rebuilt</b>
		<b>2G. Date Moved</b>
		<b>2H. Demo Date</b>

<b>2J. Historic Function</b>
01 Domestic

<b>2K. Historic Sub-Function</b>
01B Multiple Dwelling

<b>Present Function</b>
01 Domestic
01B Multiple Dwelling

<b>Q. Area(s) of Significance/Contexts</b>
030 Architecture
070 Community Planning and Development

<b>NR Eligibility</b>	Contributing to district
-----------------------	--------------------------

<b>Integrity</b>
Good to Fair

<b>Survey Report</b>
Dutchtown Survey

<b>Preparer</b>	<b>Survey Date</b>
Historic Preservation Services, LLC	2002 -- 2003

<b>2M. Resource Type</b>	Building
--------------------------	----------

<b>2N. Stories</b>	
Primary Structure	1½
Secondary Structure	

<b>2O. Structural Systems</b>
LB Load Bearing Brick

<b>2P. Wall Materials</b>
30 Brick

<b>2Q. Other Materials</b>

<b>2R. Roof Shapes</b>
GB Gable

<b>2S. Roof Materials</b>
99 Other: Composition Shingle

<b>2T. Roof Features</b>

<b>2U. Foundation Materials</b>
40 Stone

<b>2V. Porch Type</b>
OB Other Bay

<b>2W. Plan Code</b>
RC Rectangle

<b>2Z. Sources</b>
Sanborn maps, plat maps, and building permits.







4115

<b>D. Address / Location</b>		
4116	Virginia	Ave.
<b>E. City</b>	St. Louis, MO 63118	<b>B. County</b> 191 St. Louis

<b>2I. Owner's Name and Address (if Different)</b>

<b>A. Historic Name</b>	
<b>C. Other Name(s)</b>	

<b>N. Ownership</b>	Private	<input checked="" type="checkbox"/>	Local	<input type="checkbox"/>	Federal	<input type="checkbox"/>	State	<input type="checkbox"/>	Mix	<input type="checkbox"/>
---------------------	---------	-------------------------------------	-------	--------------------------	---------	--------------------------	-------	--------------------------	-----	--------------------------

<b>P. UTM X and Y Coordinates</b>	740398.625836074	4273766.05050143
-----------------------------------	------------------	------------------

<b>City Parcel Identification Number</b>	263100090	<b>Additional City Identification Number</b>	263100090
--	-----------	--	-----------

--

<b>2A. Architect / Builder / Designer / Engineer</b>
E. Lich (1924)

<b>2B. Architectural Style</b>

<b>2C. Property Type</b>
51 Duplex

<b>2D. Construction Date</b>	1924		
<b>2E. Alteration Dates</b>	#Name	<b>2F. Date Rebuilt</b>	
		<b>2G. Date Moved</b>	
		<b>2H. Demo Date</b>	

<b>2J. Historic Function</b>
01 Domestic

<b>2K. Historic Sub-Function</b>
01B Multiple Dwelling

<b>Present Function</b>
01 Domestic
01B Multiple Dwelling

<b>Q. Area(s) of Significance/Contexts</b>
030 Architecture
070 Community Planning and Development

<b>NR Eligibility</b>	Contributing to district
-----------------------	--------------------------

<b>Integrity</b>
Good to Fair

<b>Survey Report</b>
Dutchtown Survey

<b>Preparer</b>	<b>Survey Date</b>
Historic Preservation Services, LLC	2002 -- 2003

<b>2M. Resource Type</b>	Building
--------------------------	----------

<b>2N. Stories</b>	
Primary Structure	2
Secondary Structure	

<b>2O. Structural Systems</b>
LB Load Bearing Brick

<b>2P. Wall Materials</b>
30 Brick

<b>2Q. Other Materials</b>

<b>2R. Roof Shapes</b>
FT Flat
OT Other

<b>2S. Roof Materials</b>
01 None Listed

<b>2T. Roof Features</b>

<b>2U. Foundation Materials</b>
40 Stone

<b>2V. Porch Type</b>
FU Full

<b>2W. Plan Code</b>
RC Rectangle

<b>2Z. Sources</b>
Sanborn maps, plat maps, and building permits.





<b>D. Address / Location</b>		
4117	Virginia	Ave.
<b>E. City</b>	St. Louis, MO 63118	<b>B. County</b> 191 St. Louis

<b>2I. Owner's Name and Address (if Different)</b>

<b>A. Historic Name</b>	
<b>C. Other Name(s)</b>	

<b>N. Ownership</b>	Private	<input checked="" type="checkbox"/>	Local	<input type="checkbox"/>	Federal	<input type="checkbox"/>	State	<input type="checkbox"/>	Mix	<input type="checkbox"/>
---------------------	---------	-------------------------------------	-------	--------------------------	---------	--------------------------	-------	--------------------------	-----	--------------------------

<b>P. UTM X and Y Coordinates</b>	740340.915649414	4273760.51166874
-----------------------------------	------------------	------------------

<b>City Parcel Identification Number</b>	263200220	<b>Additional City Identification Number</b>	263200220
--	-----------	--	-----------

<b>2A. Architect / Builder / Designer / Engineer</b>

<b>2B. Architectural Style</b>

<b>2C. Property Type</b>
52 2-Family Flat

<b>2D. Construction Date</b>	1923
------------------------------	------

<b>2E. Alteration Dates</b>	#Name	<b>2F. Date Rebuilt</b>	
		<b>2G. Date Moved</b>	
		<b>2H. Demo Date</b>	

<b>2J. Historic Function</b>
01 Domestic

<b>2K. Historic Sub-Function</b>
01B Multiple Dwelling

<b>Present Function</b>
01 Domestic
01B Multiple Dwelling

<b>Q. Area(s) of Significance/Contexts</b>
030 Architecture
070 Community Planning and Development

<b>NR Eligibility</b>	Contributing to district
-----------------------	--------------------------

<b>Integrity</b>
Good to Fair

<b>Survey Report</b>
Dutchtown Survey

<b>Preparer</b>	<b>Survey Date</b>
Historic Preservation Services, LLC	2002 -- 2003

<b>2M. Resource Type</b>	Building
--------------------------	----------

<b>2N. Stories</b>	
Primary Structure	2
Secondary Structure	

<b>2O. Structural Systems</b>
LB Load Bearing Brick

<b>2P. Wall Materials</b>
30 Brick

<b>2Q. Other Materials</b>

<b>2R. Roof Shapes</b>
GB Gable

<b>2S. Roof Materials</b>
99 Other: Composition Shingle

<b>2T. Roof Features</b>

<b>2U. Foundation Materials</b>
40 Stone

<b>2V. Porch Type</b>
OB Other Bay

<b>2W. Plan Code</b>
RC Rectangle

<b>2Z. Sources</b>
Sanborn maps, plat maps, and building permits.





<b>D. Address / Location</b>		
4118	Virginia	Ave.
<b>E. City</b>	St. Louis, MO 63118	<b>B. County</b> 191 St. Louis

<b>2I. Owner's Name and Address (if Different)</b>

<b>A. Historic Name</b>	
<b>C. Other Name(s)</b>	

<b>N. Ownership</b>	Private	<input checked="" type="checkbox"/>	Local	<input type="checkbox"/>	Federal	<input type="checkbox"/>	State	<input type="checkbox"/>	Mix	<input type="checkbox"/>
---------------------	---------	-------------------------------------	-------	--------------------------	---------	--------------------------	-------	--------------------------	-----	--------------------------

<b>P. UTM X and Y Coordinates</b>	740397.865227957	4273756.99075753
-----------------------------------	------------------	------------------

<b>City Parcel Identification Number</b>	263100080	<b>Additional City Identification Number</b>	263100080
--	-----------	--	-----------

<b>2A. Architect / Builder / Designer / Engineer</b>
E. Lich (1924)

<b>2B. Architectural Style</b>

<b>2C. Property Type</b>
49 Single Family Undetermined

<b>2D. Construction Date</b>	1924		
<b>2E. Alteration Dates</b>	#Name	<b>2F. Date Rebuilt</b>	
		<b>2G. Date Moved</b>	
		<b>2H. Demo Date</b>	

<b>2J. Historic Function</b>
01 Domestic

<b>2K. Historic Sub-Function</b>

<b>Present Function</b>
01 Domestic

<b>Q. Area(s) of Significance/Contexts</b>
030 Architecture
070 Community Planning and Development

<b>NR Eligibility</b>	Contributing to district
-----------------------	--------------------------

<b>Integrity</b>
Good to Fair

<b>Survey Report</b>
Dutchtown Survey

<b>Preparer</b>	<b>Survey Date</b>
Historic Preservation Services, LLC	2002 -- 2003

<b>2M. Resource Type</b>	Building
--------------------------	----------

<b>2N. Stories</b>	
Primary Structure	2
Secondary Structure	

<b>2O. Structural Systems</b>
LB Load Bearing Brick

<b>2P. Wall Materials</b>
30 Brick

<b>2Q. Other Materials</b>

<b>2R. Roof Shapes</b>
FT Flat
PR Parapet

<b>2S. Roof Materials</b>
01 None Listed

<b>2T. Roof Features</b>

<b>2U. Foundation Materials</b>
40 Stone

<b>2V. Porch Type</b>
FU Full

<b>2W. Plan Code</b>
RC Rectangle

<b>2Z. Sources</b>
Sanborn maps, plat maps, and building permits.



<b>D. Address / Location</b>		
4122	Virginia	Ave.
<b>E. City</b>	St. Louis, MO 63118	<b>B. County</b> 191 St. Louis

<b>2I. Owner's Name and Address (if Different)</b>

<b>A. Historic Name</b>	
<b>C. Other Name(s)</b>	

<b>N. Ownership</b>	Private	<input checked="" type="checkbox"/>	Local	<input type="checkbox"/>	Federal	<input type="checkbox"/>	State	<input type="checkbox"/>	Mix	<input type="checkbox"/>
---------------------	---------	-------------------------------------	-------	--------------------------	---------	--------------------------	-------	--------------------------	-----	--------------------------

<b>P. UTM X and Y Coordinates</b>	740397.340474323	4273748.7461073
-----------------------------------	------------------	-----------------

<b>City Parcel Identification Number</b>	263100070	<b>Additional City Identification Number</b>	263100070
--	-----------	--	-----------

<b>2A. Architect / Builder / Designer / Engineer</b>
A. Degenhardt (1914)

<b>2B. Architectural Style</b>

<b>2C. Property Type</b>
52 2-Family Flat

<b>2D. Construction Date</b>	1914		
<b>2E. Alteration Dates</b>	#Name	<b>2F. Date Rebuilt</b>	
		<b>2G. Date Moved</b>	
		<b>2H. Demo Date</b>	

<b>2J. Historic Function</b>
01 Domestic

<b>2K. Historic Sub-Function</b>
01B Multiple Dwelling

<b>Present Function</b>
01 Domestic
01B Multiple Dwelling

<b>Q. Area(s) of Significance/Contexts</b>
030 Architecture
070 Community Planning and Development

<b>NR Eligibility</b>	Contributing to district
-----------------------	--------------------------

<b>Integrity</b>
Excellent

<b>Survey Report</b>
Dutchtown Survey

<b>Preparer</b>	<b>Survey Date</b>
Historic Preservation Services, LLC	2002 -- 2003

<b>2M. Resource Type</b>	Building
--------------------------	----------

<b>2N. Stories</b>	
Primary Structure	2
Secondary Structure	

<b>2O. Structural Systems</b>
LB Load Bearing Brick

<b>2P. Wall Materials</b>
30 Brick

<b>2Q. Other Materials</b>

<b>2R. Roof Shapes</b>
FT Flat
PR Parapet

<b>2S. Roof Materials</b>
01 None Listed

<b>2T. Roof Features</b>

<b>2U. Foundation Materials</b>
40 Stone

<b>2V. Porch Type</b>
ST Stoop

<b>2W. Plan Code</b>
RC Rectangle

<b>2Z. Sources</b>
Sanborn maps, plat maps, and building permits.







<b>D. Address / Location</b>		
4123	Virginia	Ave.
<b>E. City</b>	St. Louis, MO 63118	<b>B. County</b> 191 St. Louis

<b>2I. Owner's Name and Address (if Different)</b>

<b>A. Historic Name</b>	
<b>C. Other Name(s)</b>	

<b>N. Ownership</b>	Private	<input checked="" type="checkbox"/>	Local	<input type="checkbox"/>	Federal	<input type="checkbox"/>	State	<input type="checkbox"/>	Mix	<input type="checkbox"/>
---------------------	---------	-------------------------------------	-------	--------------------------	---------	--------------------------	-------	--------------------------	-----	--------------------------

<b>P. UTM X and Y Coordinates</b>	740339.704635751	4273750.6994568
-----------------------------------	------------------	-----------------

<b>City Parcel Identification Number</b>	263200230	<b>Additional City Identification Number</b>	263200230
--	-----------	--	-----------

<b>2A. Architect / Builder / Designer / Engineer</b>
H. Luehrman (1922)

<b>2B. Architectural Style</b>

<b>2C. Property Type</b>
52 2-Family Flat

<b>2D. Construction Date</b>	1922		
<b>2E. Alteration Dates</b>	#Name	<b>2F. Date Rebuilt</b>	
		<b>2G. Date Moved</b>	
		<b>2H. Demo Date</b>	

<b>2J. Historic Function</b>
01 Domestic

<b>2K. Historic Sub-Function</b>
01B Multiple Dwelling

<b>Present Function</b>
01 Domestic
01B Multiple Dwelling

<b>Q. Area(s) of Significance/Contexts</b>
030 Architecture
070 Community Planning and Development

<b>NR Eligibility</b>	Contributing to district
-----------------------	--------------------------

<b>Integrity</b>
Good to Fair

<b>Survey Report</b>
Dutchtown Survey

<b>Preparer</b>	<b>Survey Date</b>
Historic Preservation Services, LLC	2002 -- 2003

<b>2M. Resource Type</b>	Building
--------------------------	----------

<b>2N. Stories</b>	
Primary Structure	2
Secondary Structure	

<b>2O. Structural Systems</b>
LB Load Bearing Brick

<b>2P. Wall Materials</b>
30 Brick

<b>2Q. Other Materials</b>

<b>2R. Roof Shapes</b>
GB Gable

<b>2S. Roof Materials</b>
01 None Listed

<b>2T. Roof Features</b>

<b>2U. Foundation Materials</b>
40 Stone

<b>2V. Porch Type</b>
OB Other Bay

<b>2W. Plan Code</b>
RC Rectangle

<b>2Z. Sources</b>
Sanborn maps, plat maps, and building permits.





<b>D. Address / Location</b>		
4124	Virginia	Ave.
<b>E. City</b>	St. Louis, MO 63118	<b>B. County</b> 191 St. Louis

<b>2I. Owner's Name and Address (if Different)</b>

<b>A. Historic Name</b>	
<b>C. Other Name(s)</b>	

<b>N. Ownership</b>	Private	<input checked="" type="checkbox"/>	Local	<input type="checkbox"/>	Federal	<input type="checkbox"/>	State	<input type="checkbox"/>	Mix	<input type="checkbox"/>
---------------------	---------	-------------------------------------	-------	--------------------------	---------	--------------------------	-------	--------------------------	-----	--------------------------

<b>P. UTM X and Y Coordinates</b>	740395.376956866	4273737.39790586
-----------------------------------	------------------	------------------

<b>City Parcel Identification Number</b>	263100060	<b>Additional City Identification Number</b>	263100060
--	-----------	--	-----------

<b>2A. Architect / Builder / Designer / Engineer</b>
A. Degenhardt (1906)

<b>2B. Architectural Style</b>
47 Romanesque

<b>2C. Property Type</b>
53 4-Family Flat

<b>2D. Construction Date</b>	1906		
<b>2E. Alteration Dates</b>	#Name	<b>2F. Date Rebuilt</b>	
		<b>2G. Date Moved</b>	
		<b>2H. Demo Date</b>	

<b>2J. Historic Function</b>
01 Domestic

<b>2K. Historic Sub-Function</b>
01B Multiple Dwelling

<b>Present Function</b>
01 Domestic
01B Multiple Dwelling

<b>Q. Area(s) of Significance/Contexts</b>
030 Architecture
070 Community Planning and Development

<b>NR Eligibility</b>	Contributing to district
-----------------------	--------------------------

<b>Integrity</b>
Excellent

<b>Survey Report</b>
Dutchtown Survey

<b>Preparer</b>	<b>Survey Date</b>
Historic Preservation Services, LLC	2002 -- 2003

<b>2M. Resource Type</b>	Building
--------------------------	----------

<b>2N. Stories</b>	
Primary Structure	2
Secondary Structure	

<b>2O. Structural Systems</b>
LB Load Bearing Brick

<b>2P. Wall Materials</b>
30 Brick

<b>2Q. Other Materials</b>

<b>2R. Roof Shapes</b>
FT Flat
PR Parapet

<b>2S. Roof Materials</b>
01 None Listed

<b>2T. Roof Features</b>

<b>2U. Foundation Materials</b>
40 Stone

<b>2V. Porch Type</b>
R1 Recessed-1 Story

<b>2W. Plan Code</b>
RC Rectangle

<b>2Z. Sources</b>
1908 Sanborn maps (Volume 8).











<b>D. Address / Location</b>		
4127	Virginia	Ave.
<b>E. City</b>	St. Louis, MO 63118	<b>B. County</b> 191 St. Louis

<b>2I. Owner's Name and Address (if Different)</b>

<b>A. Historic Name</b>	
<b>C. Other Name(s)</b>	

<b>N. Ownership</b>	Private	<input checked="" type="checkbox"/>	Local	<input type="checkbox"/>	Federal	<input type="checkbox"/>	State	<input type="checkbox"/>	Mix	<input type="checkbox"/>
---------------------	---------	-------------------------------------	-------	--------------------------	---------	--------------------------	-------	--------------------------	-----	--------------------------

<b>P. UTM X and Y Coordinates</b>	740338.158789255	4273738.03760823
-----------------------------------	------------------	------------------

<b>City Parcel Identification Number</b>	263200240	<b>Additional City Identification Number</b>	263200240
--	-----------	--	-----------

<b>2A. Architect / Builder / Designer / Engineer</b>

<b>2B. Architectural Style</b>

<b>2C. Property Type</b>
53 4-Family Flat

<b>2D. Construction Date</b>	c.	1907
<b>2E. Alteration Dates</b>	#Name	<b>2F. Date Rebuilt</b>
		<b>2G. Date Moved</b>
		<b>2H. Demo Date</b>

<b>2J. Historic Function</b>
01 Domestic

<b>2K. Historic Sub-Function</b>
01B Multiple Dwelling

<b>Present Function</b>
01 Domestic
01B Multiple Dwelling

<b>Q. Area(s) of Significance/Contexts</b>
030 Architecture
070 Community Planning and Development

<b>NR Eligibility</b>	Contributing to district
-----------------------	--------------------------

<b>Integrity</b>
Excellent

<b>Survey Report</b>
Dutchtown Survey

<b>Preparer</b>	<b>Survey Date</b>
Historic Preservation Services, LLC	2002 -- 2003

<b>2M. Resource Type</b>	Building
--------------------------	----------

<b>2N. Stories</b>	
Primary Structure	2
Secondary Structure	

<b>2O. Structural Systems</b>
LB Load Bearing Brick

<b>2P. Wall Materials</b>
30 Brick

<b>2Q. Other Materials</b>

<b>2R. Roof Shapes</b>
FT Flat
PR Parapet

<b>2S. Roof Materials</b>
01 None Listed

<b>2T. Roof Features</b>

<b>2U. Foundation Materials</b>
40 Stone

<b>2V. Porch Type</b>
OB Other Bay

<b>2W. Plan Code</b>
SQ Square

<b>2Z. Sources</b>
Sanborn maps, plat maps, and building permits.



<b>D. Address / Location</b>		
4128	Virginia	Ave.
<b>E. City</b>	St. Louis, MO 63118	<b>B. County</b> 191 St. Louis

<b>2I. Owner's Name and Address (if Different)</b>

<b>A. Historic Name</b>	
<b>C. Other Name(s)</b>	

<b>N. Ownership</b>	Private	<input checked="" type="checkbox"/>	Local	<input type="checkbox"/>	Federal	<input type="checkbox"/>	State	<input type="checkbox"/>	Mix	<input type="checkbox"/>
---------------------	---------	-------------------------------------	-------	--------------------------	---------	--------------------------	-------	--------------------------	-----	--------------------------

<b>P. UTM X and Y Coordinates</b>	740393.932884745	4273725.73526343
-----------------------------------	------------------	------------------

<b>City Parcel Identification Number</b>	263100050	<b>Additional City Identification Number</b>	263100050
--	-----------	--	-----------

<b>2A. Architect / Builder / Designer / Engineer</b>

<b>2B. Architectural Style</b>

<b>2C. Property Type</b>
54 Walk-Up

<b>2D. Construction Date</b>		s.	1908
<b>2E. Alteration Dates</b>	#Name	<b>2F. Date Rebuilt</b>	
		<b>2G. Date Moved</b>	
		<b>2H. Demo Date</b>	

<b>2J. Historic Function</b>
01 Domestic

<b>2K. Historic Sub-Function</b>
01B Multiple Dwelling

<b>Present Function</b>
01 Domestic
01B Multiple Dwelling

<b>Q. Area(s) of Significance/Contexts</b>
030 Architecture
070 Community Planning and Development

<b>NR Eligibility</b>	Contributing to district
-----------------------	--------------------------

<b>Integrity</b>
Good to Fair

<b>Survey Report</b>
Dutchtown Survey

<b>Preparer</b>	<b>Survey Date</b>
Historic Preservation Services, LLC	2002 -- 2003

<b>2M. Resource Type</b>	Building
--------------------------	----------

<b>2N. Stories</b>	
Primary Structure	2
Secondary Structure	

<b>2O. Structural Systems</b>
LB Load Bearing Brick

<b>2P. Wall Materials</b>
30 Brick

<b>2Q. Other Materials</b>

<b>2R. Roof Shapes</b>
FT Flat
PR Parapet

<b>2S. Roof Materials</b>
01 None Listed

<b>2T. Roof Features</b>

<b>2U. Foundation Materials</b>
40 Stone

<b>2V. Porch Type</b>
OH One-Half

<b>2W. Plan Code</b>
01 None Listed

<b>2Z. Sources</b>
1908 Sanborn maps (Volume 8).



<b>D. Address / Location</b>		
4131	Virginia	Ave.
<b>E. City</b>	St. Louis, MO 63118	<b>B. County</b> 191 St. Louis

<b>2I. Owner's Name and Address (if Different)</b>

<b>A. Historic Name</b>	
<b>C. Other Name(s)</b>	

<b>N. Ownership</b>	Private	<input checked="" type="checkbox"/>	Local	<input type="checkbox"/>	Federal	<input type="checkbox"/>	State	<input type="checkbox"/>	Mix	<input type="checkbox"/>
---------------------	---------	-------------------------------------	-------	--------------------------	---------	--------------------------	-------	--------------------------	-----	--------------------------

<b>P. UTM X and Y Coordinates</b>	740336.741440614	4273726.76582998
-----------------------------------	------------------	------------------

<b>City Parcel Identification Number</b>	263200250	<b>Additional City Identification Number</b>	263200250
--	-----------	--	-----------

<b>2A. Architect / Builder / Designer / Engineer</b>
Geo. Westermayer (1913)

<b>2B. Architectural Style</b>

<b>2C. Property Type</b>
52 2-Family Flat

<b>2D. Construction Date</b>	1913		
<b>2E. Alteration Dates</b>	#Name	<b>2F. Date Rebuilt</b>	
		<b>2G. Date Moved</b>	
		<b>2H. Demo Date</b>	

<b>2J. Historic Function</b>
01 Domestic

<b>2K. Historic Sub-Function</b>
01B Multiple Dwelling

<b>Present Function</b>
01 Domestic
01B Multiple Dwelling

<b>Q. Area(s) of Significance/Contexts</b>
030 Architecture
070 Community Planning and Development

<b>NR Eligibility</b>	Contributing to district
-----------------------	--------------------------

<b>Integrity</b>
Good to Fair

<b>Survey Report</b>
Dutchtown Survey

<b>Preparer</b>	<b>Survey Date</b>
Historic Preservation Services, LLC	2002 -- 2003

<b>2M. Resource Type</b>	Building
--------------------------	----------

<b>2N. Stories</b>	
Primary Structure	2
Secondary Structure	

<b>2O. Structural Systems</b>
LB Load Bearing Brick

<b>2P. Wall Materials</b>
30 Brick

<b>2Q. Other Materials</b>

<b>2R. Roof Shapes</b>
FT Flat
PR Parapet

<b>2S. Roof Materials</b>
01 None Listed

<b>2T. Roof Features</b>

<b>2U. Foundation Materials</b>
40 Stone

<b>2V. Porch Type</b>
OB Other Bay

<b>2W. Plan Code</b>
RC Rectangle

<b>2Z. Sources</b>
Sanborn maps, plat maps, and building permits.









<b>D. Address / Location</b>		
4132	Virginia	Ave.
<b>E. City</b>	St. Louis, MO 63118	<b>B. County</b> 191 St. Louis

<b>2I. Owner's Name and Address (if Different)</b>

<b>A. Historic Name</b>	
<b>C. Other Name(s)</b>	

<b>N. Ownership</b>	Private	<input checked="" type="checkbox"/>	Local	<input type="checkbox"/>	Federal	<input type="checkbox"/>	State	<input type="checkbox"/>	Mix	<input type="checkbox"/>
---------------------	---------	-------------------------------------	-------	--------------------------	---------	--------------------------	-------	--------------------------	-----	--------------------------

<b>P. UTM X and Y Coordinates</b>	740392.713790357	4273716.09412164
-----------------------------------	------------------	------------------

<b>City Parcel Identification Number</b>	263100040	<b>Additional City Identification Number</b>	263100040
--	-----------	--	-----------

<b>2A. Architect / Builder / Designer / Engineer</b>
W. Lohmann (1903)

<b>2B. Architectural Style</b>
47 Romanesque

<b>2C. Property Type</b>
52 2-Family Flat

<b>2D. Construction Date</b>	1903		
<b>2E. Alteration Dates</b>	#Name	<b>2F. Date Rebuilt</b>	
		<b>2G. Date Moved</b>	
		<b>2H. Demo Date</b>	

<b>2J. Historic Function</b>
01 Domestic

<b>2K. Historic Sub-Function</b>
01B Multiple Dwelling

<b>Present Function</b>
01 Domestic
01B Multiple Dwelling

<b>Q. Area(s) of Significance/Contexts</b>
030 Architecture
070 Community Planning and Development

<b>NR Eligibility</b>	Contributing to district
-----------------------	--------------------------

<b>Integrity</b>
Excellent

<b>Survey Report</b>
Dutchtown Survey

<b>Preparer</b>	<b>Survey Date</b>
Historic Preservation Services, LLC	2002 -- 2003

<b>2M. Resource Type</b>	Building
--------------------------	----------

<b>2N. Stories</b>	
Primary Structure	1
Secondary Structure	

<b>2O. Structural Systems</b>
LB Load Bearing Brick

<b>2P. Wall Materials</b>
30 Brick

<b>2Q. Other Materials</b>

<b>2R. Roof Shapes</b>
FT Flat
PR Parapet

<b>2S. Roof Materials</b>
01 None Listed

<b>2T. Roof Features</b>

<b>2U. Foundation Materials</b>
40 Stone

<b>2V. Porch Type</b>
R1 Recessed-1 Story

<b>2W. Plan Code</b>
RC Rectangle

<b>2Z. Sources</b>
1908 Sanborn maps (Volume 8).





<b>D. Address / Location</b>		
4133	Virginia	Ave.
<b>E. City</b>	St. Louis, MO 63118	<b>B. County</b> 191 St. Louis

<b>2I. Owner's Name and Address (if Different)</b>

<b>A. Historic Name</b>	
<b>C. Other Name(s)</b>	

<b>N. Ownership</b>	Private	<input checked="" type="checkbox"/>	Local	<input type="checkbox"/>	Federal	<input type="checkbox"/>	State	<input type="checkbox"/>	Mix	<input type="checkbox"/>
---------------------	---------	-------------------------------------	-------	--------------------------	---------	--------------------------	-------	--------------------------	-----	--------------------------

<b>P. UTM X and Y Coordinates</b>	740335.796383962	4273718.52266127
-----------------------------------	------------------	------------------

<b>City Parcel Identification Number</b>	263200260	<b>Additional City Identification Number</b>	263200260
--	-----------	--	-----------

--

<b>2A. Architect / Builder / Designer / Engineer</b>

<b>2B. Architectural Style</b>
Unknown

<b>2C. Property Type</b>

<b>2D. Construction Date</b>		s.	1908
------------------------------	--	----	------

<b>2E. Alteration Dates</b>	#Name	<b>2F. Date Rebuilt</b>	
		<b>2G. Date Moved</b>	
		<b>2H. Demo Date</b>	

<b>2J. Historic Function</b>
01 Domestic

<b>2K. Historic Sub-Function</b>
01B Multiple Dwelling

<b>Present Function</b>
01 Domestic
01B Multiple Dwelling

<b>Q. Area(s) of Significance/Contexts</b>
030 Architecture
070 Community Planning and Development

<b>NR Eligibility</b>	Contributing to district
-----------------------	--------------------------

<b>Integrity</b>
Excellent

<b>Survey Report</b>
Dutchtown Survey

<b>Preparer</b>	<b>Survey Date</b>
Historic Preservation Services, LLC	2002 -- 2003

<b>2M. Resource Type</b>	Building
--------------------------	----------

<b>2N. Stories</b>
Primary Structure
Secondary Structure

<b>2O. Structural Systems</b>
UD Undetermined

<b>2P. Wall Materials</b>
01 None Listed

<b>2Q. Other Materials</b>

<b>2R. Roof Shapes</b>
01 None Listed

<b>2S. Roof Materials</b>
01 None Listed

<b>2T. Roof Features</b>

<b>2U. Foundation Materials</b>
01 None Listed

<b>2V. Porch Type</b>
01 None Listed

<b>2W. Plan Code</b>
01 None Listed

<b>2Z. Sources</b>
1908 Sanborn maps (Volume 8).







<b>D. Address / Location</b>		
4136	Virginia	Ave.
<b>E. City</b>	St. Louis, MO 63118	<b>B. County</b> 191 St. Louis

<b>2I. Owner's Name and Address (if Different)</b>

<b>A. Historic Name</b>	
<b>C. Other Name(s)</b>	

<b>N. Ownership</b>	Private	<input checked="" type="checkbox"/>	Local	<input type="checkbox"/>	Federal	<input type="checkbox"/>	State	<input type="checkbox"/>	Mix	<input type="checkbox"/>
---------------------	---------	-------------------------------------	-------	--------------------------	---------	--------------------------	-------	--------------------------	-----	--------------------------

<b>P. UTM X and Y Coordinates</b>	740391.354398336	4273705.33401936
-----------------------------------	------------------	------------------

<b>City Parcel Identification Number</b>	263100030	<b>Additional City Identification Number</b>	263100030
--	-----------	--	-----------

<b>2A. Architect / Builder / Designer / Engineer</b>
Frank Gutting (1902)

<b>2B. Architectural Style</b>
47 Romanesque

<b>2C. Property Type</b>
52 2-Family Flat

<b>2D. Construction Date</b>		1902
<b>2E. Alteration Dates</b>	<b>#Name</b>	<b>2F. Date Rebuilt</b>
		<b>2G. Date Moved</b>
		<b>2H. Demo Date</b>

<b>2J. Historic Function</b>
01 Domestic

<b>2K. Historic Sub-Function</b>
01B Multiple Dwelling

<b>Present Function</b>
01 Domestic
01B Multiple Dwelling

<b>Q. Area(s) of Significance/Contexts</b>
030 Architecture
070 Community Planning and Development

<b>NR Eligibility</b>	Contributing to district
-----------------------	--------------------------

<b>Integrity</b>
Excellent

<b>Survey Report</b>
Dutchtown Survey

<b>Preparer</b>	<b>Survey Date</b>
Historic Preservation Services, LLC	2002 -- 2003

<b>2M. Resource Type</b>	Building
--------------------------	----------

<b>2N. Stories</b>	
Primary Structure	2
Secondary Structure	

<b>2O. Structural Systems</b>
LB Load Bearing Brick

<b>2P. Wall Materials</b>
30 Brick

<b>2Q. Other Materials</b>

<b>2R. Roof Shapes</b>
FT Flat
PR Parapet

<b>2S. Roof Materials</b>
01 None Listed

<b>2T. Roof Features</b>

<b>2U. Foundation Materials</b>
40 Stone

<b>2V. Porch Type</b>
R1 Recessed-1 Story

<b>2W. Plan Code</b>
RC Rectangle

<b>2Z. Sources</b>
1908 Sanborn maps (Volume 8).





4136

<b>D. Address / Location</b>		
4137	Virginia	Ave.
<b>E. City</b>	St. Louis, MO 63118	<b>B. County</b> 191 St. Louis

<b>2I. Owner's Name and Address (if Different)</b>

<b>A. Historic Name</b>	
<b>C. Other Name(s)</b>	

<b>N. Ownership</b>	Private	<input checked="" type="checkbox"/>	Local	<input type="checkbox"/>	Federal	<input type="checkbox"/>	State	<input type="checkbox"/>	Mix	<input type="checkbox"/>
---------------------	---------	-------------------------------------	-------	--------------------------	---------	--------------------------	-------	--------------------------	-----	--------------------------

<b>P. UTM X and Y Coordinates</b>	740334.804784933	4273710.79918978
-----------------------------------	------------------	------------------

<b>City Parcel Identification Number</b>	263200270	<b>Additional City Identification Number</b>	263200270
--	-----------	--	-----------

<b>2A. Architect / Builder / Designer / Engineer</b>
Henry Grote (1913)

<b>2B. Architectural Style</b>

<b>2C. Property Type</b>
52 2-Family Flat

<b>2D. Construction Date</b>	1913		
<b>2E. Alteration Dates</b>	#Name	<b>2F. Date Rebuilt</b>	
		<b>2G. Date Moved</b>	
		<b>2H. Demo Date</b>	

<b>2J. Historic Function</b>
01 Domestic

<b>2K. Historic Sub-Function</b>
01B Multiple Dwelling

<b>Present Function</b>
01 Domestic
01B Multiple Dwelling

<b>Q. Area(s) of Significance/Contexts</b>
030 Architecture
070 Community Planning and Development

<b>NR Eligibility</b>	Contributing to district
-----------------------	--------------------------

<b>Integrity</b>
Excellent

<b>Survey Report</b>
Dutchtown Survey

<b>Preparer</b>	<b>Survey Date</b>
Historic Preservation Services, LLC	2002 -- 2003

<b>2M. Resource Type</b>	Building
--------------------------	----------

<b>2N. Stories</b>	
Primary Structure	2
Secondary Structure	

<b>2O. Structural Systems</b>
LB Load Bearing Brick

<b>2P. Wall Materials</b>
30 Brick

<b>2Q. Other Materials</b>

<b>2R. Roof Shapes</b>
FT Flat
PR Parapet

<b>2S. Roof Materials</b>
01 None Listed

<b>2T. Roof Features</b>

<b>2U. Foundation Materials</b>
01 None Listed

<b>2V. Porch Type</b>
OB Other Bay

<b>2W. Plan Code</b>
RC Rectangle

<b>2Z. Sources</b>
Sanborn maps, plat maps, and building permits.





<b>D. Address / Location</b>		
4139	Virginia	Ave.
<b>E. City</b>	St. Louis, MO 63118	<b>B. County</b> 191 St. Louis

<b>2I. Owner's Name and Address (if Different)</b>

<b>A. Historic Name</b>	
<b>C. Other Name(s)</b>	

<b>N. Ownership</b>	Private	<input checked="" type="checkbox"/>	Local	<input type="checkbox"/>	Federal	<input type="checkbox"/>	State	<input type="checkbox"/>	Mix	<input type="checkbox"/>
---------------------	---------	-------------------------------------	-------	--------------------------	---------	--------------------------	-------	--------------------------	-----	--------------------------

<b>P. UTM X and Y Coordinates</b>	740334.002285186	4273703.98972943
-----------------------------------	------------------	------------------

<b>City Parcel Identification Number</b>	263200280	<b>Additional City Identification Number</b>	263200280
--	-----------	--	-----------

<b>2A. Architect / Builder / Designer / Engineer</b>

<b>2B. Architectural Style</b>
47 Romanesque

<b>2C. Property Type</b>
52 2-Family Flat

<b>2D. Construction Date</b>	c.	1907
<b>2E. Alteration Dates</b>	#Name	<b>2F. Date Rebuilt</b>
		<b>2G. Date Moved</b>
		<b>2H. Demo Date</b>

<b>2J. Historic Function</b>
01 Domestic

<b>2K. Historic Sub-Function</b>
01B Multiple Dwelling

<b>Present Function</b>
01 Domestic
01B Multiple Dwelling

<b>Q. Area(s) of Significance/Contexts</b>
030 Architecture
070 Community Planning and Development

<b>NR Eligibility</b>	Contributing to district
-----------------------	--------------------------

<b>Integrity</b>
Excellent

<b>Survey Report</b>
Dutchtown Survey

<b>Preparer</b>	<b>Survey Date</b>
Historic Preservation Services, LLC	2002 -- 2003

<b>2M. Resource Type</b>	Building
--------------------------	----------

<b>2N. Stories</b>	
Primary Structure	2
Secondary Structure	

<b>2O. Structural Systems</b>
LB Load Bearing Brick

<b>2P. Wall Materials</b>
30 Brick

<b>2Q. Other Materials</b>

<b>2R. Roof Shapes</b>
FT Flat
PR Parapet

<b>2S. Roof Materials</b>
01 None Listed

<b>2T. Roof Features</b>

<b>2U. Foundation Materials</b>
40 Stone

<b>2V. Porch Type</b>
R1 Recessed-1 Story

<b>2W. Plan Code</b>
RC Rectangle

<b>2Z. Sources</b>
Sanborn maps, plat maps, and building permits.









<b>D. Address / Location</b>		
4140	Virginia	Ave.
<b>E. City</b>	St. Louis, MO 63118	<b>B. County</b> 191 St. Louis

<b>2I. Owner's Name and Address (if Different)</b>

<b>A. Historic Name</b>	
<b>C. Other Name(s)</b>	

<b>N. Ownership</b>	Private	<input checked="" type="checkbox"/>	Local	<input type="checkbox"/>	Federal	<input type="checkbox"/>	State	<input type="checkbox"/>	Mix	<input type="checkbox"/>
---------------------	---------	-------------------------------------	-------	--------------------------	---------	--------------------------	-------	--------------------------	-----	--------------------------

<b>P. UTM X and Y Coordinates</b>	740389.966142872	4273695.59504057
-----------------------------------	------------------	------------------

<b>City Parcel Identification Number</b>	263100020	<b>Additional City Identification Number</b>	263100020
--	-----------	--	-----------

--

<b>2A. Architect / Builder / Designer / Engineer</b>

<b>2B. Architectural Style</b>

<b>2C. Property Type</b>
49 Single Family Undetermined

<b>2D. Construction Date</b>		s.	1908
------------------------------	--	----	------

<b>2E. Alteration Dates</b>	#Name	<b>2F. Date Rebuilt</b>	
		<b>2G. Date Moved</b>	
		<b>2H. Demo Date</b>	

<b>2J. Historic Function</b>
01 Domestic

<b>2K. Historic Sub-Function</b>
01B Multiple Dwelling

<b>Present Function</b>
01 Domestic
01B Multiple Dwelling

<b>Q. Area(s) of Significance/Contexts</b>
030 Architecture
070 Community Planning and Development

<b>NR Eligibility</b>	Contributing to district
-----------------------	--------------------------

<b>Integrity</b>
Good to Fair

<b>Survey Report</b>
Dutchtown Survey

<b>Preparer</b>	<b>Survey Date</b>
Historic Preservation Services, LLC	2002 -- 2003

<b>2M. Resource Type</b>	Building
--------------------------	----------

<b>2N. Stories</b>	
Primary Structure	1½
Secondary Structure	

<b>2O. Structural Systems</b>
LB Load Bearing Brick

<b>2P. Wall Materials</b>
30 Brick

<b>2Q. Other Materials</b>

<b>2R. Roof Shapes</b>
GB Gable

<b>2S. Roof Materials</b>
63 Asphalt

<b>2T. Roof Features</b>
DR Dormer

<b>2U. Foundation Materials</b>
40 Stone

<b>2V. Porch Type</b>
ST Stoop

<b>2W. Plan Code</b>
RC Rectangle

<b>2Z. Sources</b>
1908 Sanborn maps (Volume 8).





<b>D. Address / Location</b>		
4141	Virginia	Ave.
<b>E. City</b>	St. Louis, MO 63118	<b>B. County</b> 191 St. Louis

<b>2I. Owner's Name and Address (if Different)</b>

<b>A. Historic Name</b>	
<b>C. Other Name(s)</b>	

<b>N. Ownership</b>	Private	<input checked="" type="checkbox"/>	Local	<input type="checkbox"/>	Federal	<input type="checkbox"/>	State	<input type="checkbox"/>	Mix	<input type="checkbox"/>
---------------------	---------	-------------------------------------	-------	--------------------------	---------	--------------------------	-------	--------------------------	-----	--------------------------

<b>P. UTM X and Y Coordinates</b>	740332.607553719	4273691.98277103
-----------------------------------	------------------	------------------

<b>City Parcel Identification Number</b>	263200285	<b>Additional City Identification Number</b>	263200285
--	-----------	--	-----------

<b>2A. Architect / Builder / Designer / Engineer</b>

<b>2B. Architectural Style</b>

<b>2C. Property Type</b>
64 Single Entry with Display Window(s)

<b>2D. Construction Date</b>	c.	1907
<b>2E. Alteration Dates</b>	#Name	<b>2F. Date Rebuilt</b>
		<b>2G. Date Moved</b>
		<b>2H. Demo Date</b>

<b>2J. Historic Function</b>
02 Commerce/Trade

<b>2K. Historic Sub-Function</b>

<b>Present Function</b>
02 Commerce/Trade

<b>Q. Area(s) of Significance/Contexts</b>
030 Architecture
070 Community Planning and Development

<b>NR Eligibility</b>	Contributing to district
-----------------------	--------------------------

<b>Integrity</b>
Good to Fair

<b>Survey Report</b>
Dutchtown Survey

<b>Preparer</b>	<b>Survey Date</b>
Historic Preservation Services, LLC	2002 -- 2003

<b>2M. Resource Type</b>	Building
--------------------------	----------

<b>2N. Stories</b>	
Primary Structure	1
Secondary Structure	

<b>2O. Structural Systems</b>
LB Load Bearing Brick

<b>2P. Wall Materials</b>
30 Brick

<b>2Q. Other Materials</b>

<b>2R. Roof Shapes</b>
FT Flat
PR Parapet

<b>2S. Roof Materials</b>
01 None Listed

<b>2T. Roof Features</b>

<b>2U. Foundation Materials</b>
65 Concrete

<b>2V. Porch Type</b>

<b>2W. Plan Code</b>
RC Rectangle

<b>2Z. Sources</b>
Sanborn maps, plat maps, and building permits.



<b>D. Address / Location</b>		
4144	Virginia	Ave.
<b>E. City</b>	St. Louis, MO 63118	<b>B. County</b> 191 St. Louis

<b>2I. Owner's Name and Address (if Different)</b>

<b>A. Historic Name</b>	
<b>C. Other Name(s)</b>	

<b>N. Ownership</b>	Private	<input checked="" type="checkbox"/>	Local	<input type="checkbox"/>	Federal	<input type="checkbox"/>	State	<input type="checkbox"/>	Mix	<input type="checkbox"/>
---------------------	---------	-------------------------------------	-------	--------------------------	---------	--------------------------	-------	--------------------------	-----	--------------------------

<b>P. UTM X and Y Coordinates</b>	740388.660998048	4273683.77195227
-----------------------------------	------------------	------------------

<b>City Parcel Identification Number</b>	263100010	<b>Additional City Identification Number</b>	263100010
--	-----------	--	-----------

<b>2A. Architect / Builder / Designer / Engineer</b>

<b>2B. Architectural Style</b>

<b>2C. Property Type</b>
22 Bungalow/Bungalowoid

<b>2D. Construction Date</b>		MOD
<b>2E. Alteration Dates</b>	#Name	<b>2F. Date Rebuilt</b>
		<b>2G. Date Moved</b>
		<b>2H. Demo Date</b>

<b>2J. Historic Function</b>

<b>2K. Historic Sub-Function</b>

<b>Present Function</b>
01 Domestic

<b>Q. Area(s) of Significance/Contexts</b>
030 Architecture
070 Community Planning and Development

<b>NR Eligibility</b>	Less than 50 years of age
-----------------------	---------------------------

<b>Integrity</b>
Excellent

<b>Survey Report</b>
Dutchtown Survey

<b>Preparer</b>	<b>Survey Date</b>
Historic Preservation Services, LLC	2002 -- 2003

<b>2M. Resource Type</b>	Building
--------------------------	----------

<b>2N. Stories</b>
Primary Structure
Secondary Structure

<b>2O. Structural Systems</b>
BF Balloon Frame

<b>2P. Wall Materials</b>
30 Brick

<b>2Q. Other Materials</b>

<b>2R. Roof Shapes</b>
GB Gable

<b>2S. Roof Materials</b>
63 Asphalt

<b>2T. Roof Features</b>

<b>2U. Foundation Materials</b>
65 Concrete

<b>2V. Porch Type</b>
ST Stoop

<b>2W. Plan Code</b>
RC Rectangle

<b>2Z. Sources</b>
Sanborn maps, plat maps, and building permits.







<b>D. Address / Location</b>		
4206	Virginia	Ave.
<b>E. City</b>	St. Louis, MO 63118	<b>B. County</b> 191 St. Louis

<b>2I. Owner's Name and Address (if Different)</b>

<b>A. Historic Name</b>	
<b>C. Other Name(s)</b>	

<b>N. Ownership</b>	Private	<input checked="" type="checkbox"/>	Local	<input type="checkbox"/>	Federal	<input type="checkbox"/>	State	<input type="checkbox"/>	Mix	<input type="checkbox"/>
---------------------	---------	-------------------------------------	-------	--------------------------	---------	--------------------------	-------	--------------------------	-----	--------------------------

<b>P. UTM X and Y Coordinates</b>	740359.624897025	4273588.63013331
-----------------------------------	------------------	------------------

<b>City Parcel Identification Number</b>	265300155	<b>Additional City Identification Number</b>	265300155
--	-----------	--	-----------

<b>2A. Architect / Builder / Designer / Engineer</b>

<b>2B. Architectural Style</b>

<b>2C. Property Type</b>
64 Single Entry with Display Window(s)

<b>2D. Construction Date</b>	c.	1907
<b>2E. Alteration Dates</b>	#Name	<b>2F. Date Rebuilt</b>
		<b>2G. Date Moved</b>
		<b>2H. Demo Date</b>

<b>2J. Historic Function</b>
02 Commerce/Trade

<b>2K. Historic Sub-Function</b>

<b>Present Function</b>
01 Domestic

<b>Q. Area(s) of Significance/Contexts</b>
030 Architecture
070 Community Planning and Development

<b>NR Eligibility</b>	Contributing to district
-----------------------	--------------------------

<b>Integrity</b>
Excellent

<b>Survey Report</b>
Dutchtown Survey

<b>Preparer</b>	<b>Survey Date</b>
Historic Preservation Services, LLC	2002 -- 2003

<b>2M. Resource Type</b>	Building
--------------------------	----------

<b>2N. Stories</b>	
Primary Structure	1
Secondary Structure	

<b>2O. Structural Systems</b>
LB Load Bearing Brick

<b>2P. Wall Materials</b>
30 Brick
40 Stone

<b>2Q. Other Materials</b>

<b>2R. Roof Shapes</b>
FT Flat
PR Parapet

<b>2S. Roof Materials</b>
01 None Listed

<b>2T. Roof Features</b>

<b>2U. Foundation Materials</b>
40 Stone

<b>2V. Porch Type</b>
AW Awning

<b>2W. Plan Code</b>
SQ Square

<b>2Z. Sources</b>
Sanborn maps, plat maps, and building permits.

Schaefer's  
HOBBIES  
ARTS & CRAFTS

HOBBIES • ARTS • CRAFTS

MOVING  
SALE

20%  
OFF

MOVING  
SALE

20%  
OFF

