


Office of Historic Preservation, P.O. Box 176, Jefferson City, Missouri 65101
HISTORIC INVENTORY

TAASDIO-060

No <u>74</u> <u>✓</u> 2 County <u>Taney</u> 3 Location of Negatives <u>COS</u>		4 Present Name(s) 5 Other Name(s) <u>Stallcup</u>		1 No
6 Specific Location 7 City or Town If Rural, Township & Vicinity 8 Site Plan with North Arrow		16 Thematic Category <u>dwelling</u>		2 County
		17 Date(s) or Period <u>c.1887</u>		
9 Coordinates <u>UTM</u> Lat _____ Long _____		18 Style or Design <u>saddlebag</u>		4 Present Name(s)
		19 Architect or Engineer		
Site <input type="checkbox"/> Building <input checked="" type="checkbox"/> Structure <input type="checkbox"/> Object <input type="checkbox"/>		20 Contractor or Builder <u>T. J. Stallcup</u>		5 Other Name(s)
		21 Original Use, if apparent <u>residence</u>		
11 On National Register? <u>Yes <input type="checkbox"/></u> <u>No <input checked="" type="checkbox"/></u>		22 Present Use <u>residence</u>		6 Other Name(s)
		23 Ownership <u>Public <input type="checkbox"/></u> <u>Private <input checked="" type="checkbox"/></u>		
12 Is it Eligible? <u>Yes <input checked="" type="checkbox"/></u> <u>No <input type="checkbox"/></u>		24 Owner's Name & Address, if known		7 Other Name(s)
		25 Open to Public? <u>Yes <input type="checkbox"/></u> <u>No <input checked="" type="checkbox"/></u>		
13 Part of Estab Hist Dist? <u>Yes <input type="checkbox"/></u> <u>No <input checked="" type="checkbox"/></u>		26 Local Contact Person or Organization		8 Other Name(s)
		27 Other Surveys in Which Included		
14 District Potent'l? <u>Yes <input checked="" type="checkbox"/></u> <u>No <input type="checkbox"/></u>		28 No. of Stories		9 Other Name(s)
		29 Basement? <u>Yes <input type="checkbox"/></u> <u>No <input checked="" type="checkbox"/></u>		
15 Name of Established District		30 Foundation Material <u>stone</u>		10 Other Name(s)
		31 Wall Construction <u>log</u>		
32 Roof Type & Material <u>gable/asphalt</u>		33 No. of Bays <u>Front</u> <u>Side</u>		11 Other Name(s)
		34 Wall Treatment		
35 Plan Shape		36 Changes (Explain in #42) <u>Addition</u> <u>Altered</u> <u>Moved</u>		12 Other Name(s)
		37 Condition <u>Interior</u> <u>Exterior</u>		
38 Preservation Underway? <u>Yes <input type="checkbox"/></u> <u>No <input checked="" type="checkbox"/></u>		39 Endangered? By What? <u>Yes <input type="checkbox"/></u> <u>No <input checked="" type="checkbox"/></u>		13 Other Name(s)
		40 Visible from Public Road? <u>Yes <input type="checkbox"/></u> <u>No <input checked="" type="checkbox"/></u>		
41 Distance from and Frontage on Road		42 Further Description of Important Features <u>largest upper chimney on this survey</u> <u>note "layered effect" in chimney top</u> <u>several additions</u>		14 Other Name(s)
		43 History and Significance		
44 Description of Environment and Outbuildings <u>stone outbuilding has "T. J. and S. Stallcup</u> <u>AD 1887 1887"</u> <u>Masons</u>		45 Photo <u>T-14</u> <u>16-21</u>		15 Other Name(s)
		46 Prepared by <u>LM</u>		
Sources of Information <u>on site inspection</u>		47 Organization <u>COS</u>		16 Other Name(s)
		48 Date _____ 49 Revision Date(s) _____		

















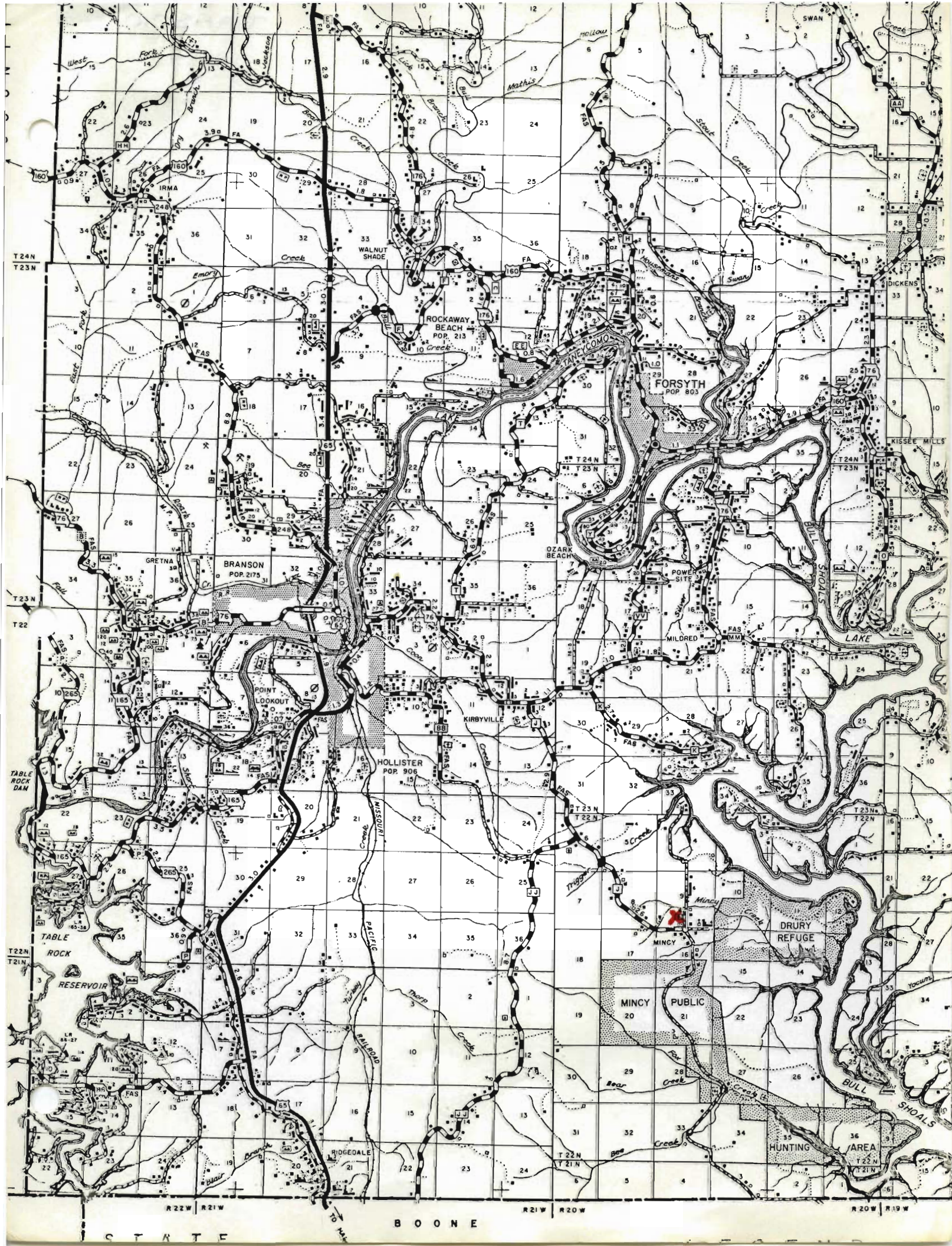
T. J. & S. STALLCUP.
AD.  1887.




Office of Historic Preservation, P.O. Box 176, Jefferson City, Missouri 65101
HISTORIC INVENTORY

TAA 5010-0001

No <u>99</u> <u>K</u>		4 Present Name(s) Mincy Cemetery		1 No		
2 County Taney		5 Other Name(s)			2 County	
3 Location of Negatives COS						
6 Specific Location		16 Thematic Category cemetery		28 No of Stories		4 Present Name(s)
		17 Date(s) or Period		29 Basement? Yes <input type="checkbox"/> No <input type="checkbox"/>		
7 City or Town If Rural, Township & Vicinity Mincy		18 Style or Design		30 Foundation Material		
8 Site Plan with North Arrow see map		19 Architect or Engineer		31 Wall Construction		
		20 Contractor or Builder		32 Roof Type & Material		
		21 Original Use, if apparent		33 No. of Bays Front Side		
		22 Present Use		34 Wall Treatment		
9 Coordinates UTM Lat _____ Long _____		23 Ownership Public <input type="checkbox"/> Private <input type="checkbox"/>		35 Plan Shape		
Site <input checked="" type="checkbox"/> Building <input type="checkbox"/> Structure <input type="checkbox"/> Object <input type="checkbox"/>		24 Owner's Name & Address, if known		36 Changes (Explain in #42) Addition <input type="checkbox"/> Altered <input type="checkbox"/> Moved <input type="checkbox"/>		
11 On National Register? Yes <input type="checkbox"/> No <input type="checkbox"/>		12 Is It Eligible? Yes <input type="checkbox"/> No <input type="checkbox"/>		37 Condition Interior _____ Exterior _____		
13 Part of Estab. Hist. Dist.? Yes <input type="checkbox"/> No <input type="checkbox"/>		14 District Potent'l? Yes <input type="checkbox"/> No <input type="checkbox"/>		38 Preservation Underway? Yes <input type="checkbox"/> No <input type="checkbox"/>		
15 Name of Established District		25 Open to Public? Yes <input type="checkbox"/> No <input type="checkbox"/>		39 Endangered? By What? Yes <input type="checkbox"/> No <input type="checkbox"/>		
26 Local Contact Person or Organization		27 Other Surveys in Which Included		40 Visible from Public Road? Yes <input type="checkbox"/> No <input type="checkbox"/>		
42 Further Description of Important Features		41 Distance from and Frontage on Road		<div style="text-align: center; padding: 50px;"> Photo T-13 27-28 </div>		
43 History and Significance excellent example of folk art in rural mortuary practice						5 Other Name(s)
44 Description of Environment and Outbuildings						
Sources of Information on site inspection						
46 Prepared by LM						
47 Organization COS						
48 Date		49 Revision Date(s)				









Office of Historic Preservation, P.O. Box 176, Jefferson City, Missouri 65101
HISTORIC INVENTORY

TAAS010-062

1 No <u>20</u> <u>II</u>		4 Present Name(s) Boothill Tavern		1 No
2 County Taney		5 Other Name(s) McClary's		
3 Location of Negatives COS				
6 Specific Location see map		16 Thematic Category <u>dwelling</u>		2 County
		17 Date(s) or Period <u>1903</u>		
7 City or Town If Rural, Township & Vicinity		18 Style or Design <u>state</u> <u>and</u> <u>country</u> <u>double-deck</u> <u>single-story</u>		4 Present Name(s)
8 Site Plan with North Arrow		19 Architect or Engineer		
		20 Contractor or Builder		
		21 Original Use, if apparent residence		
		22 Present Use tavern		
		23 Ownership Public <input type="checkbox"/> Private <input checked="" type="checkbox"/>		
9 Coordinates Lat _____ Long _____		24 Owner's Name & Address, if known		5 Other Name(s)
Site <input type="checkbox"/> Building <input checked="" type="checkbox"/> Structure <input type="checkbox"/> Object <input type="checkbox"/>				
11 On National Register? Yes <input type="checkbox"/> No <input checked="" type="checkbox"/>		12 Is It Eligible? Yes <input checked="" type="checkbox"/> No <input type="checkbox"/>		
13 Part of Estab Hist Dist? Yes <input type="checkbox"/> No <input checked="" type="checkbox"/>		14 District Potent'l? Yes <input checked="" type="checkbox"/> No <input type="checkbox"/>		
15 Name of Established District		25 Open to Public? Yes <input type="checkbox"/> No <input checked="" type="checkbox"/>		
42 Further Description of Important Features		26 Local Contact Person or Organization		5 Other Name(s)
		27 Other Surveys in Which Included		
43 History and Significance see attached documents		<div style="border: 1px solid black; padding: 10px; text-align: center;"> Photo T-14 32-33 </div>		
44 Description of Environment and Outbuildings				
Sources of Information on site inspection		46 Prepared by LM 47 Organization COS 48 Date 49 Revision Date(s)		

East Hill History

Stannard, of Oak Mountain

A unique history surrounds this quaint quarry and field stone farm house. Built back when the quarry was the last this house is one of the oldest land marks in Tazewell County. At the time it was used as a home; by Oak Stannards, the family came by received wages from the quarry. Their son came in Oct. of 1868 to farm the land. Also they were known as the best team makers in this area. The house was completed in 1903 and built from brick in this area for \$300.00 (est) The well that faces the parking lot, was the front. In the 1930's, the stone wall was built, for 50' per day plus room and board.

By 1909, all the finishing touches were complete including a hard dry well which is under the front porch. And the back porch was made in a Roman later. The McElroy family passed down the house from generation to generation. A very proud and respectable family in the community. They took active part in their church and government activities; while farming what they knew, and cotton.

During the early years the Oak Stannards, gathered slaves in the valleys. Some older customers have at that time are ancestors, (wife & nephews) of Oak Stannards. They sit around a table, and the table about 1900. They are saying there about about 1900. There are four corners and several more. There the name Oak Stannards.

The children were there in this area stone farm house. Part of the land from the house, and nearly to the quarry was owned by their

granddaddy. At that time all trade was done in Kirbysville, which had a cotton gin. It was the largest community, and Branson was the smallest with only a Bank and Blacksmith Shop.

There are rumors from the "Old Timers" at Boathill that say while Pres. Harry Truman was in the clothing business in Kansas City, frequently he came here to fish, thus becoming acquainted with a son of the family (who were dedicated Democrats) and spent some nights in this house. The guest room then was where the piano sits now.

There was a smoke house where the sign sits in front of the building.

Just as unique as the Stone house history, is the history of the old wide Bar in the Restaurant part. Moved from the old pavilion at Back-a-wooy Beach, which during the 20's was the place to go, in the "Big Band Era of the 30's" the bar was 24 ft. long with a 10 ft. extension. Such personalities as Tiny Little Kay Kaiser, Buddy Brown, sat and sang at the bar, because they were appearing where it was located.

Now owned and operated by the Baumans a family with 8 children, they operate a Mom + pop business here with their children. Dad Bauman is from S. Dakota and Mom from Florida, Italian decent from Florida. She cooks a family recipe from Rome Italy. That makes Spaghetti into very special, and she bakes her bread in flower pots. People travel from a far to eat Boathill Rabbit in a Basket. The Rabbits are raised by customers of Boathill, and Mom feeds them until they are deliciously brown.

We trust you will enjoy our honey atmosphere and will chat with us before leaving. We are just down home folks.

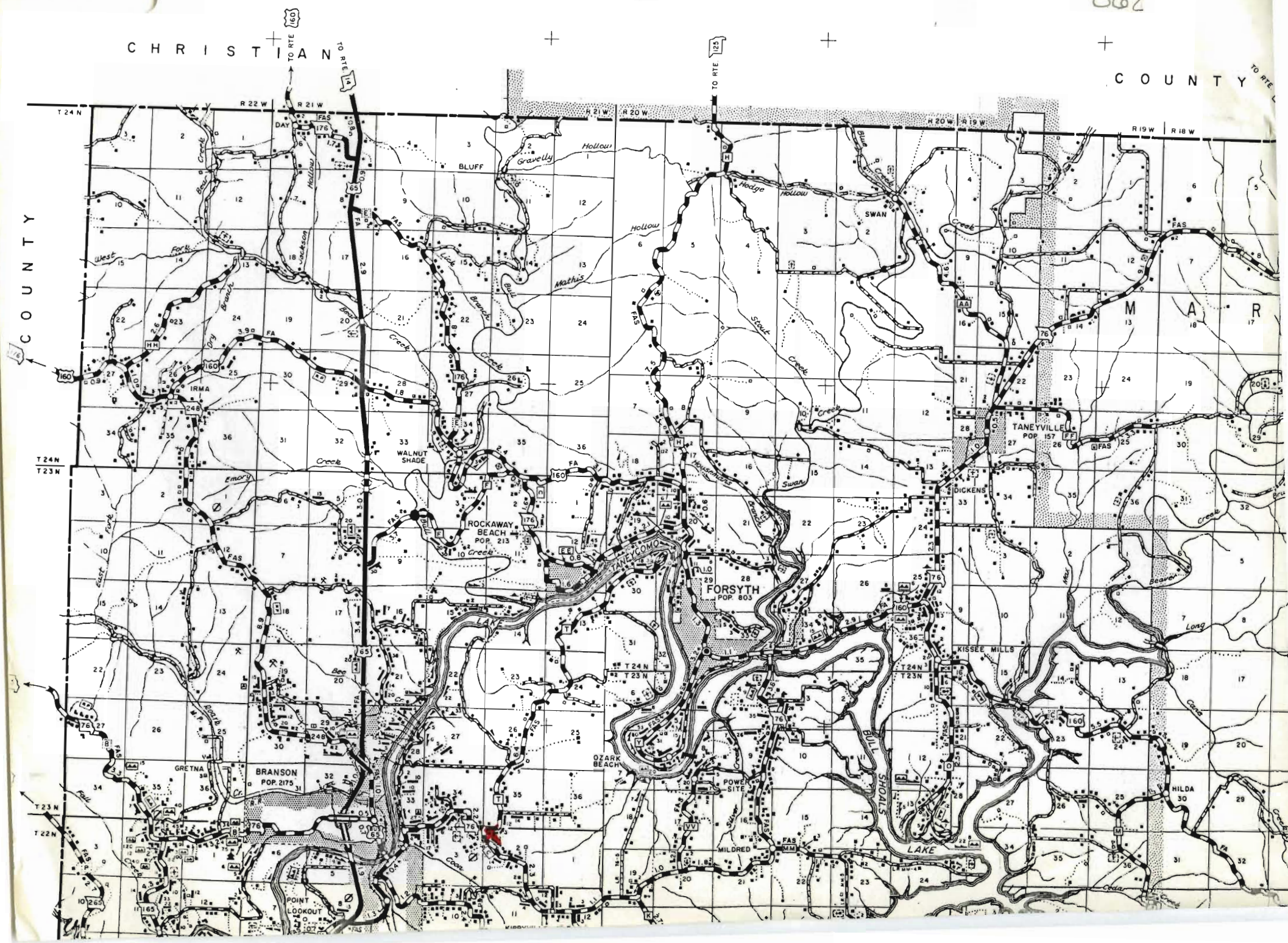
The Baumans

P.S. The Barter.

TAAS010-062

CHRISTIAN

COUNTY







HISTORIC INVENTORY

TAAS010-0123

10 <u>50 VI</u>		4 Present Name(s) Marchbank		1 No
2 County Taney		5 Other Name(s)		
3 Location of Negatives COS		Moore, Mahnkey, <i>march bank</i>		
6 Specific Location see map		16 Thematic Category <i>dwelling</i>		2 County
7 City or Town If Rural, Township & Vicinity		17 Date(s) or Period c.1904-05		
8 Site Plan with North Arrow		18 Style or Design <i>Shoma/043</i> Contract for construction		
9 Coordinates Lat Long		19 Architect or Engineer		4 Present Name(s)
Site <input type="checkbox"/> Building <input checked="" type="checkbox"/>		20 Contractor or Builder Mr. Moore		
Structure <input type="checkbox"/> Object <input type="checkbox"/>		21 Original Use, if apparent residence		
11 On National Register? Yes <input type="checkbox"/> No <input checked="" type="checkbox"/>		22 Present Use residence		5 Other Name(s)
12 Is it Eligible? Yes <input checked="" type="checkbox"/> No <input type="checkbox"/>		23 Ownership Public <input type="checkbox"/> Private <input checked="" type="checkbox"/>		
13 Part of Estab Hist Dist? Yes <input type="checkbox"/> No <input checked="" type="checkbox"/>		24 Owner's Name & Address, if known		
14 District Potential? Yes <input checked="" type="checkbox"/> No <input type="checkbox"/>		25 Open to Public? Yes <input type="checkbox"/> No <input checked="" type="checkbox"/>		120'
15 Name of Established District		26 Local Contact Person or Organization		
		27 Other Surveys in Which Included		
42 Further Description of Important Features formerly had double portico in front of center bay				Photo T-13 22-26
43 History and Significance Elizabeth Mahnkey wrote much of her work here. House has traditionally been the one for prominent Mincy merchant families. Mahnkeys managed the local cotton gin while here during WWI.				
44 Description of Environment and Outbuildings very large yard area--supposedly always same size during 20th century				
Sources of Information on site inspection & C. R. & Audra Marchbank				46 Prepared by LM 47 Organization COS 48 Date 49 Revision Date(s)



Moore Family History

Doug Mahnkey
Box 53

Forsyth MO 65653

Douglas Mahnke is grandson
of William Thomas Moore, builder
of these houses.

Seven Generations of the Moores, from Zachariah Pollard and
Lydia Green Moore, dating bck to 1811.

also

seven generations of the Browns: From Andrew J. Brown and
Sarah A. Whitley Brown, dating back to 1835.

William Thomas Moore, son of Jacob Thomas Moore and grandson of Zacariah P. Moore and Elizabeth Brown Moore was born April 29, 1878, died, October 15, 1941. He married Mattye Brazeal, daughter of G. W. and Delilah Brazeal and granddaughter of James R. Vanzandt. She was born November 7, 1878 and died August 25, 1978. Age was 99 year, 9 months, 18 days. Her marriage was April 16, 1902.




W. T. and Mattye Moore



W. T. and Mattye Moore at Mincy, MO with Janice, Clarice, and Charles A.



Charles A. and Little Paul



The children still living of W. J. and Mattye Moore
Top row: Charles A., Robert C., Roy A., bottom row:
George J., Clariese I., Wilson T.

Last Rites for W. T. Moore

Last rites for W. T. Moore were held at Holister, in the Presbyterian Church Sunday. Rev. Geo. F. Bell conducted the service, special music by Miss Constance Downs and Herbert Dawes accompanied by Miss Geneva Ellison. Pall bearers so far as we have been able to learn were Chas. H. Groom, F. M. Doubt, Geo. Stolpe, King Pinkley, Geo. Hunt and Bill Eychaner. Burial was under the direction of the Wheelchel Funeral Home.

W. T. Moore, son of J. T. and Elizabeth Moore was born near Mildred, Missouri, April 29, 1878, and passed away after a long illness of two years, at the age 63 years, 5 months, and 15 days. He was a life long resident of Taney county, and was known as one of Taney county's leading business men, beginning in 1898 as a merchant. In Forsyth two buildings were erected by his forebears, the building where the Burdett Drug store is located and Mrs. McConkey's home.

Elsewhere is a tribute written by Mary Elizabeth Mannkey. For this added bit of information, we are indebted to C. H. Groom and part from Mrs. Mahnkey.

A tribute to my father W. T. Moore

Written by Mary Elizabeth Mahnkey for the Taney County Republican paper. October 23, 1941.

William Thomas Moore, son of Jacob Thomas Moore (known as Uncle Coon) and Elizabeth (Brown) Moore, was born near Mildred, Missouri, April 29, 1878 and died at Cedar Valley, October 15, 1941. He was married to Mattye Brazeal, of a prominent Taney county family, in April 1902. To them nine children were born, seven sons and two daughters. Five sons, and one daughter, Clarice, with the widow, survive him. Among the eight grandchildren is only one granddaughter, little Janice Moore, daughter of Charles and Ella Moore of Palestine, Texas. All the immediate members of the family excepting a brother, A. B. Moore, and a son, Roy, both of Klamath Falls, Oregon were present.

A handsome sailor laddie, Donald Wilson, son of Clarice, arrived Sunday afternoon, from navy base on the Pacific in California, too late for his grandfather's funeral. Mrs. Inez Kilne, only sister living, of Hot

Springs had been here with her brother several days.

Mr. Moore united with the Hollister Presbyterian Church many years ago. Funeral services were conducted by Dr. Bell at the church which was crowded to capacity. The song service by Herbert Dawes of Hollister and Miss Downs of the School of the Ozarks was heartbreakingly lovely. The floral offering was magnificent. Burial was in the family lots in the Edwards cemetery.

Seated in the little post office this morning I begin this tribute with a heavy heart. He was the builder of this store. He planned the convenient little office, in fact he built Mincy. From the eastern door, I see our home, the house he built so proudly for his bride; I see the giant lilac she set out that happy year. From the northwestern window I can see the mill and the enclosure where he loaded out cattle when Moore Brothers was a name that meant much in the hills and the cattle brand, Circle One, was common. Farther on up the road is the pasture fence of the big ranch he owned, and where stands the big beautiful white house he built about 1915. There George, and the twins, Roy and Robert, were born. Almost it seems he comes riding down the road on the big buckskin saddle horse he used to ride. Wherever he lived he left conditions better than he found them. And so I feel about his life here on earth. It is finished, but lingering through the years, in the memory of those who knew and loved him, will be the influence of his kindly, gentle, yet powerful personality. He never uttered glib words of sanctimonious piety, but lived a life of devoted Christian fellowship that included the highest and the lowest. The lovely and sincere hospitality of early days was ever present in his home. He was never so happy as when the long table was surrounded by relatives and friends, and he was telling the good stories that went with good food. He had a photographic memory, and was a master story teller. What a valuable record these tales would have made, could they have been preserved. His grandfather, the first Moore in the hills, Zachary P. Moore, who came from Tennessee in 1852, experienced many thrilling adventures during the Civil War. One of his sons, Charles Warren Moore, for whom C. W. Moore of Hollister was named, was killed on the battle field at Pea Ridge, a member of the 2nd Missouri Cavalry, southern army. W. T. loved his maternal grandmother, and told many

wonderful stories of her early days. She will be remembered, and with reverence, as Grandma Buck, a gifted midwife. More than that, she was learned in the lore of all healing herbs, and her formulas for chills, and fevers and coughs, would be valuable today. These two vivid characters figured in many a thrilling tale that Mr. Moore told of bushwacking atrocities, of dangerous wild beasts, of courage--of noble Christian service.

In the solemn interval, before we traveled the last miles with him, friends and relatives gathered in the beautiful home of Mr. and Mrs. C. W. Moore of Hollister, watching the coming and the going. I was impressed by the native grace, and dignity, and beauty of these people. The patrician features found now, only among these old Ozarkian families. There was something almost Biblical in the simplicity, the majesty, the solemnity of the occasion. Some of us tried to number the relatives, there were probably fifty who represented the early families. Just as an illustration, to show the far reaching ties and bonds; descendants of Isaac were Mrs. Elizabeth Ellison, her brothers, Thomas and Walter Moore. The second, Zachary, son of Richard, has a daughter there, Mrs. Walter Coble. Then there was "Ike" Thomas, and a glamorous little beauty from Hot Springs, Arkansas, Zerepha May Saad, granddaughter of C. W. Moore. And this is my story of a remarkable man, a well educated man, whose education was gained in the Mincy school, the Bradleyville Normal of Columbia, but mostly from the book of life.

A poem selected by his adoring sister, Mrs. Inez Kline.

EULOGY

By Edgar Guest.

His weary body lies asleep
Against life's endless din.
As if it was too frail to keep
His restless spirit in.
He rushed through life so eagerly
I think perhaps he knew
For all the charms he wished to see
His days were all too few.


So much he crowded in a day
So brave in doing good
That soon he would be called away
I think he understood.
And now at last in endless sleep
His weary body lies
A casement much too frail too keep
A sould of such a size.



House later in years similar to what it was when the Mahnkey's lived there.




Store at Mincy that W. T. Moore built.



The store, cotton gin, and griss mill as it was when the W. T. Moore family lived there.




Above picture of Mary Elizabeth Mankhey, writer of the Tribute to W. T. Moore.




The Big Ranch Home as it was when we lived there. From right to left, George W. Bråzeal, W. T. Moore, Mattye Moore, holding George, Janice, Clarice, Charles A., and Wilson T. The home on the Circle One Ranch.



Blacksmith shop with W. T. Moore shown on the left.



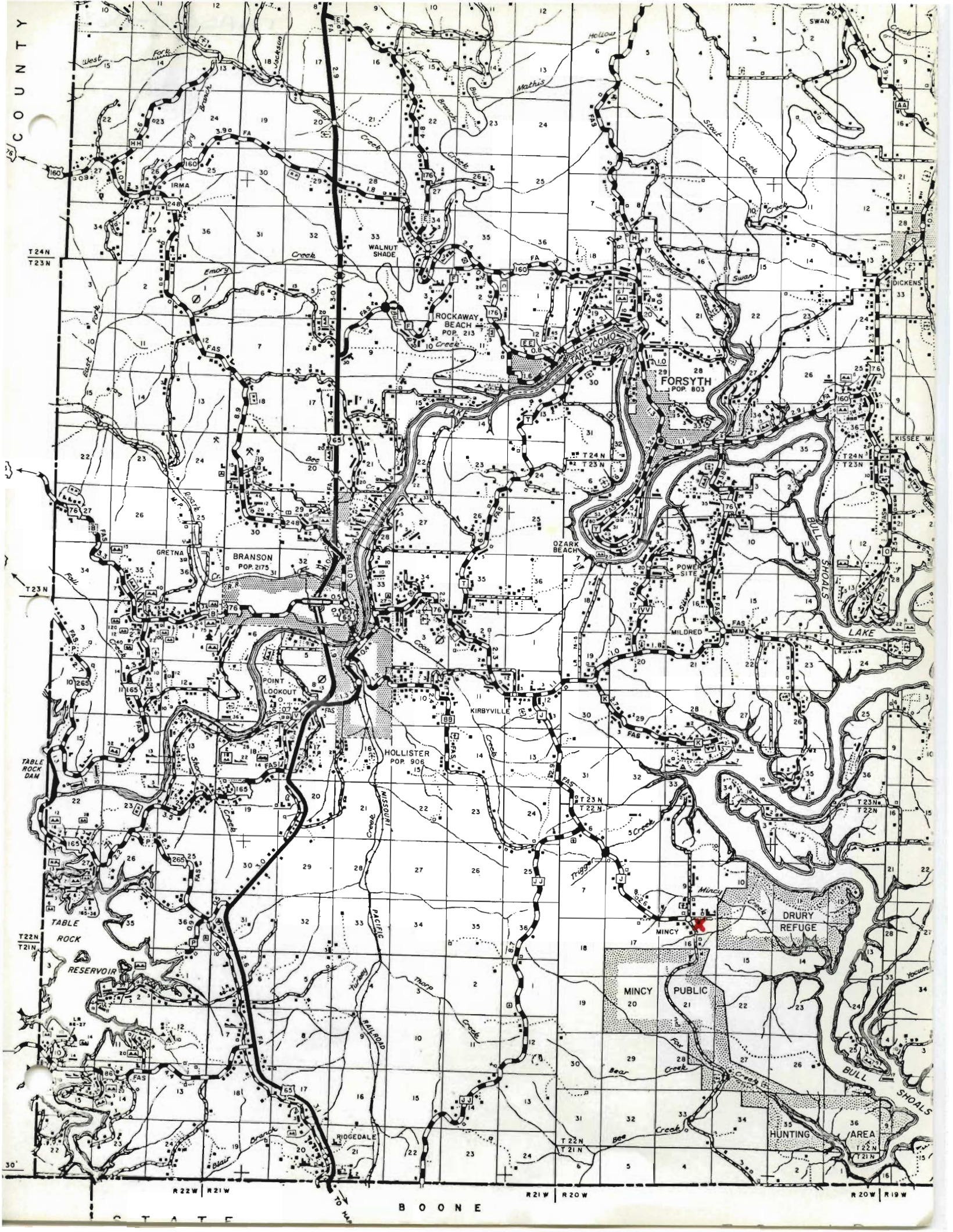
Top picture--big barn on the Circle One Ranch at Mincy, MO



Bottom picture--Charles A. Moore on horse given to me by Uncle Andy Moore. The horse's name "Sheep" herding cattle on the Circle One Ranch.



This is the Big Home at Mincy as it is now on The Circle One Ranch, as was known then. Jim and Marie Fulkerson were the last owners. We knew, Thank's to Them, For being as proud of it as we are, it will be a Land Mark for more generations to come.









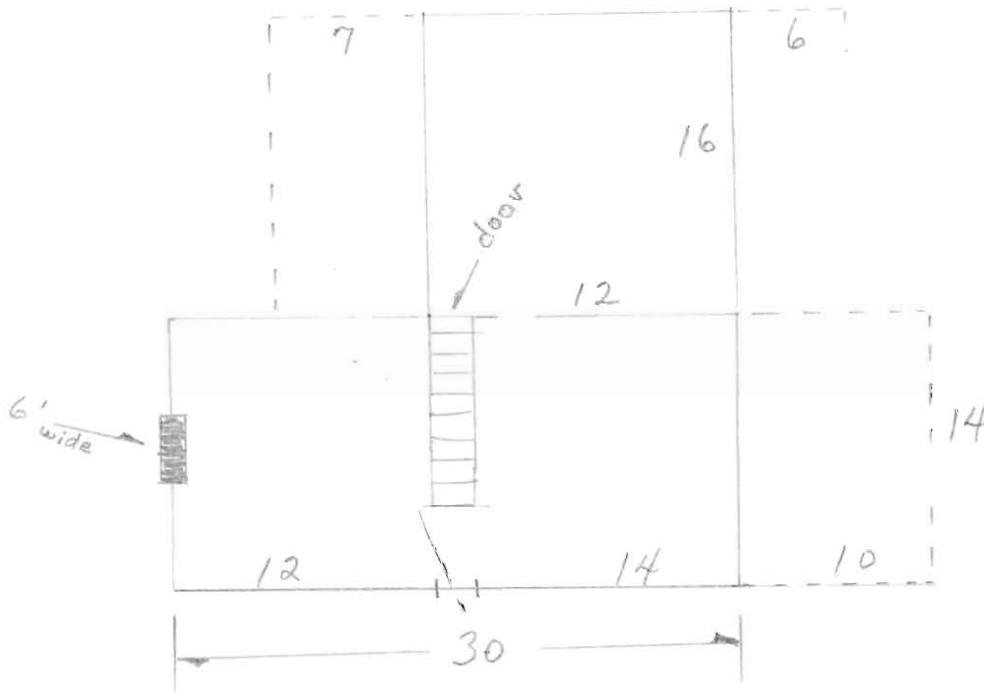




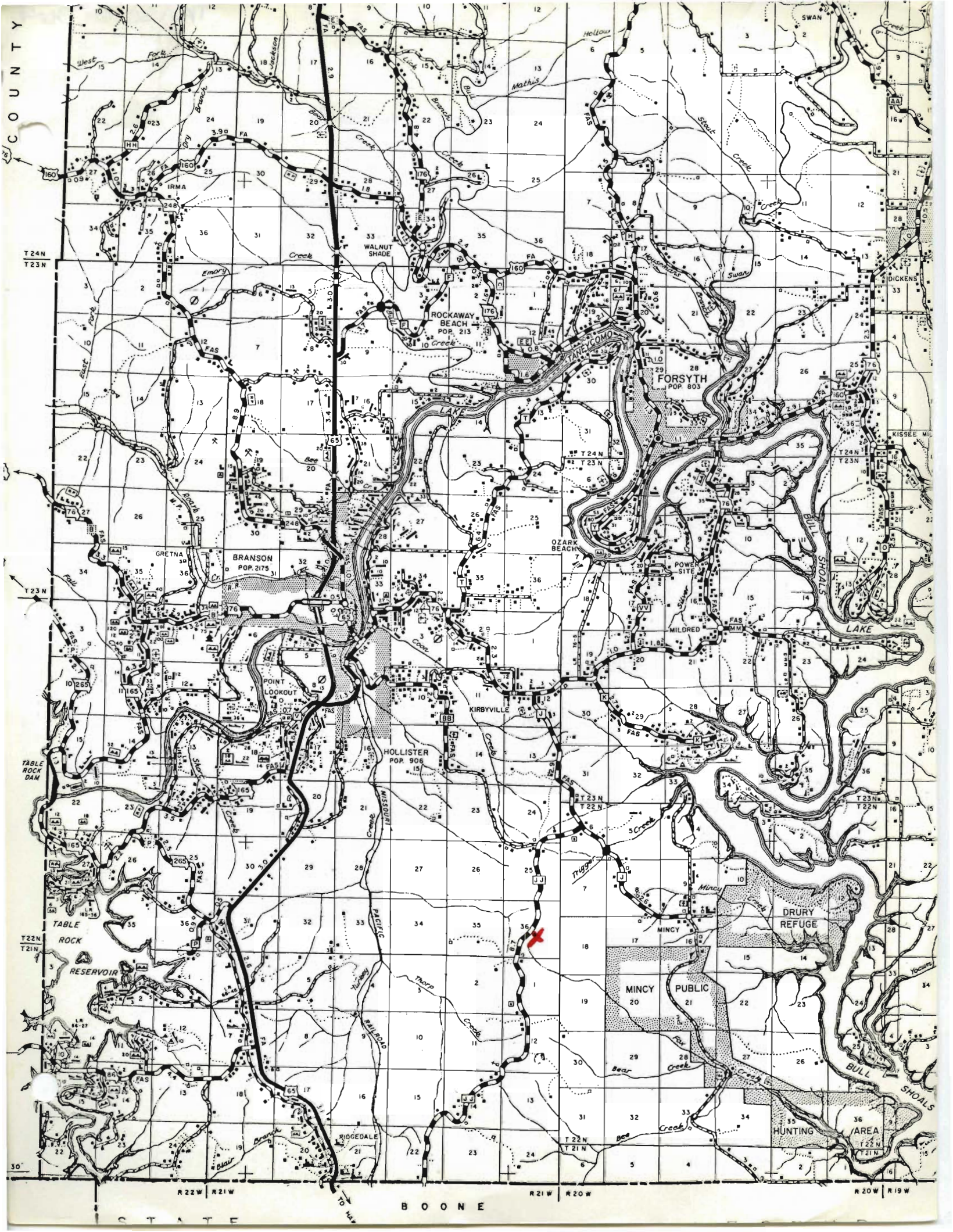
Office of Historic Preservation, P.O. Box 176, Jefferson City, Missouri 65101
HISTORIC INVENTORY

TAAS010-064

No <u>65</u> <u>VI</u> 2 County <u>Taney</u> 3 Location of Negatives <u>COS</u>	4 Present Name(s) 5 Other Name(s)	1 No
6 Specific Location 7 City or Town <u>Il Rural, Township & Vicinity</u> 8 Site Plan with North Arrow	16 Thematic Category <u>dwellings</u> 17 Date(s) or Period 18 Style or Design <u>double pen</u> <u>anomalous traditional vernacular</u> 19 Architect or Engineer 20 Contractor or Builder 21 Original Use, if apparent <u>residence</u> 22 Present Use <u>vacant</u> 23 Ownership Public <input type="checkbox"/> Private <input checked="" type="checkbox"/> 24 Owner's Name & Address, if known 25 Open to Public? Yes <input type="checkbox"/> No <input checked="" type="checkbox"/> 26 Local Contact Person or Organization 27 Other Surveys in Which Included	2 County
9 Coordinates <u>UTM</u> Lat _____ Long _____ Site <input type="checkbox"/> Building <input checked="" type="checkbox"/> Structure <input type="checkbox"/> Object <input type="checkbox"/> 11 On National Register? Yes <input type="checkbox"/> No <input checked="" type="checkbox"/> 12 Is It Eligible? Yes <input type="checkbox"/> No <input type="checkbox"/> 13 Part of Estab Hist Dist? Yes <input type="checkbox"/> No <input checked="" type="checkbox"/> 14 District Potent'l? Yes <input type="checkbox"/> No <input type="checkbox"/> 15 Name of Established District	28 No of Stories <u>1 1/2</u> 29 Basement? Yes <input type="checkbox"/> No <input type="checkbox"/> 30 Foundation Material <u>stone</u> 31 Wall Construction <u>frame?</u> 32 Roof Type & Material <u>gable/asphalt</u> 33 No. of Bays Front _____ Side _____ 34 Wall Treatment 35 Plan Shape 36 Changes (Explain in #42) Addition <input type="checkbox"/> Altered <input type="checkbox"/> Moved <input type="checkbox"/> 37 Condition Interior <u>fair</u> Exterior <u>fair</u> 38 Preservation Underway? Yes <input type="checkbox"/> No <input checked="" type="checkbox"/> 39 Endangered? Yes <input checked="" type="checkbox"/> By What? <u>neglect</u> 40 Visible from Public Road? Yes <input checked="" type="checkbox"/> No <input type="checkbox"/> 41 Distance from and Frontage on Road <u>150'</u>	4 Present Name(s)
42 Further Description of Important Features <u>1 x 4 moldings</u> <u>2 rooms upstairs</u> <u>*pieces of stave bolts for porch addition foundation</u>	43 History and Significance <u>on old Springfield-Harrison road just south of "Murder Rocks"</u>	5 Other Name(s)
44 Description of Environment and Outbuildings <u>cellar under the kitchen</u> <u>several sheds</u>	Sources of Information <u>on site inspection</u>	
46 Prepared by <u>LM</u> 47 Organization <u>COS</u> 48 Date _____ 49 Revision Date(s) _____		




stave bolt
pier foundation














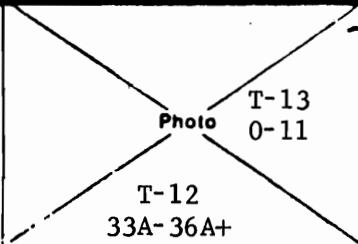






Office of Historic Preservation, P.O. Box 176, Jefferson City, Missouri 65101
HISTORIC INVENTORY

TAA5010-065

1. No		4. Present Name(s)	
2. County Taney		5. Other Name(s)	
3. Location of Negatives COS		Admiral Slay Holliday	
6. Specific Location see map		16. Thematic Category barn & farm complex	
		17. Date(s) or Period	
7. City or Town If Rural, Township & Vicinity		18. Style or Design	
8. Site Plan with North Arrow		19. Architect or Engineer	
		20. Contractor or Builder	
		21. Original Use, if apparent residence	
		22. Present Use vacant	
		23. Ownership Public <input type="checkbox"/> Private <input checked="" type="checkbox"/>	
9. Coordinates Lat Long		24. Owner's Name & Address, if known	
10. Site <input type="checkbox"/> Building <input checked="" type="checkbox"/> Structure <input checked="" type="checkbox"/> Object <input type="checkbox"/>		25. Open to Public? Yes <input type="checkbox"/> No <input checked="" type="checkbox"/>	
11. On National Register? Yes <input type="checkbox"/> No <input checked="" type="checkbox"/>		26. Local Contact Person or Organization	
12. Is it Eligible? Yes <input type="checkbox"/> No <input type="checkbox"/>		27. Other Surveys in Which Included	
13. Part of Estab Hist Dist? Yes <input type="checkbox"/> No <input checked="" type="checkbox"/>		28. No. of Stories 1	
14. District Potent'l? Yes <input type="checkbox"/> No <input type="checkbox"/>		29. Basement? Yes <input type="checkbox"/> No <input checked="" type="checkbox"/>	
15. Name of Established District		30. Foundation Material concrete	
42. Further Description of Important Features 1 x 4 moldings in house well located in SE porch board floors, linoleum covered; rug in front room		31. Wall Construction frame	
		32. Roof Type & Material gable/asphalt	
		33. No. of Bays Front Side	
		34. Wall Treatment rock/stucco	
43. History and Significance May be largest extant tobacco barn in county		35. Plan Shape	
		36. Changes (Explain in #42) Addition <input type="checkbox"/> Altered <input type="checkbox"/> Moved <input type="checkbox"/>	
		37. Condition Interior <u>poor</u> Exterior <u>poor</u>	
		38. Preservation Underway? Yes <input type="checkbox"/> No <input checked="" type="checkbox"/>	
44. Description of Environment and Outbuildings Barn has rock & cement & stone pier foundation. Tobacco poles are in center bay and throughout upper loft areas. Poles are also the interior framing. Cellar with concrete vault roof; substantial tobacco barn. Concrete foundation, stucco bldg with sheet metal roof and exterior rock foundation to match house design.		39. Endangered? By What? Yes <input type="checkbox"/> No <input type="checkbox"/>	
		40. Visible from Public Road? Yes <input type="checkbox"/> No <input checked="" type="checkbox"/>	
		41. Distance from and Frontage on Road 60'	
		<div style="border: 1px solid black; padding: 10px; text-align: center;">  <p>Photo T-13 0-11</p> <p>T-12 33A-36A+</p> </div>	
46. Prepared by LM			
47. Organization COS			
Sources of Information on site inspection		48. Date	
		49. Revision Date(s)	

1. No

2. County

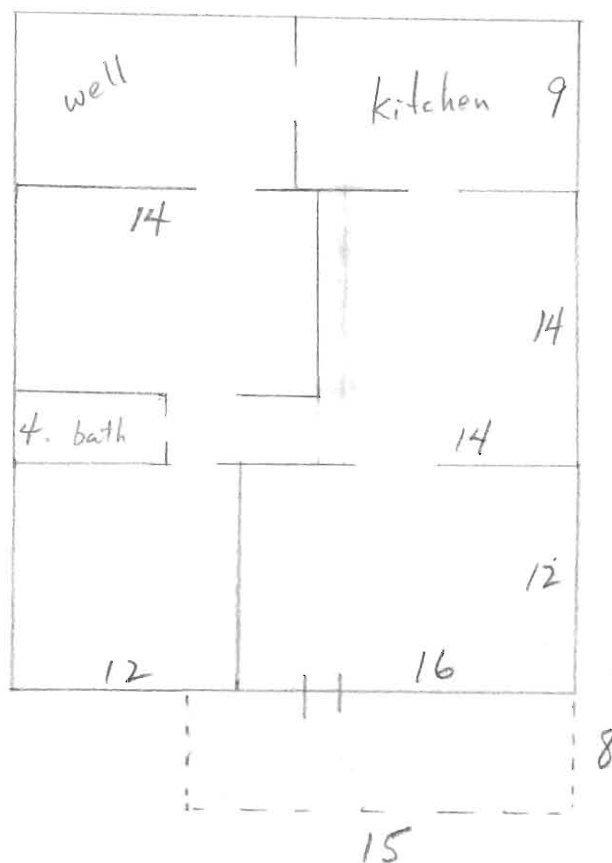
4. Present Name(s)

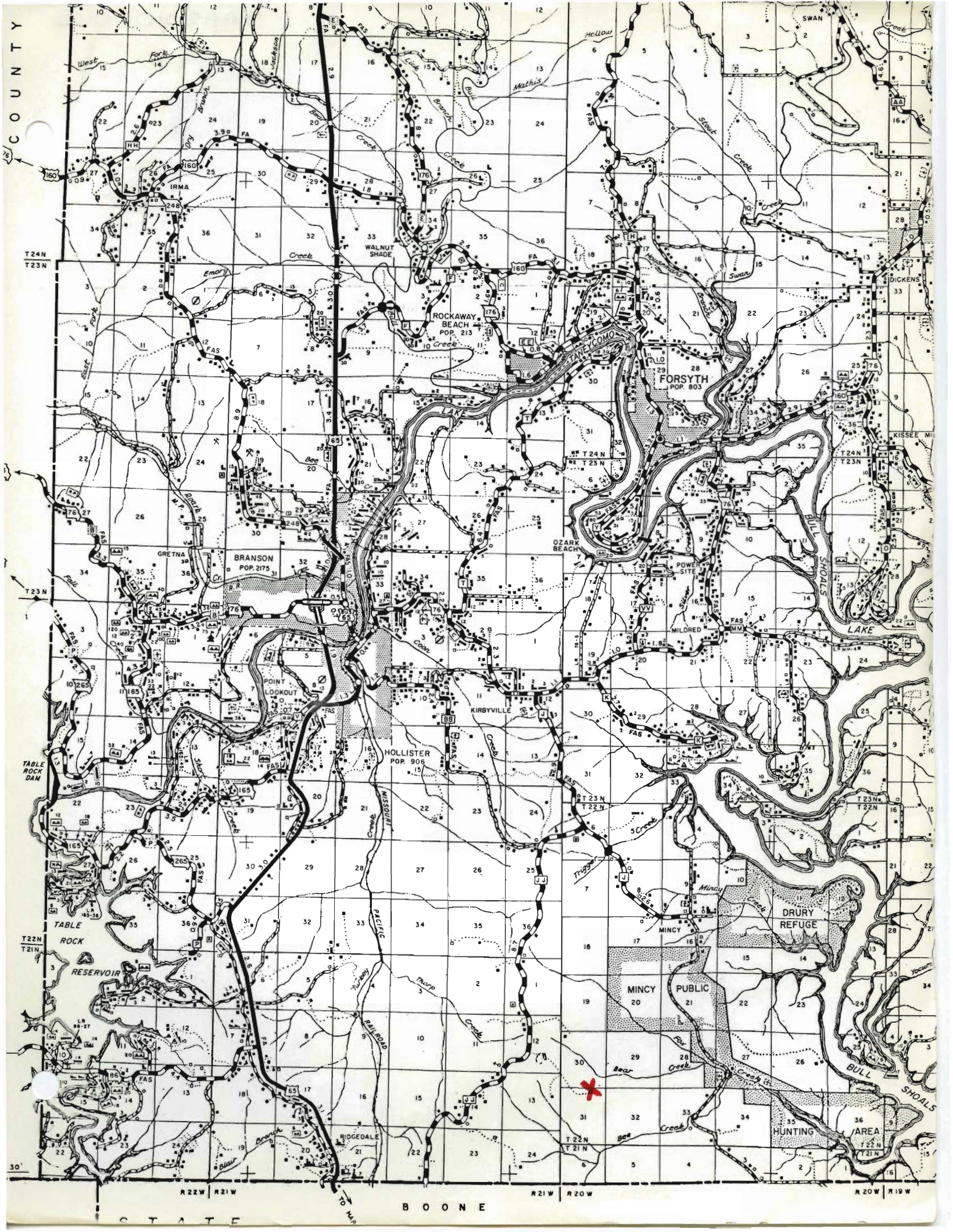
5. Other Name(s)



48

12		9
12		
12	24	12




































Office of Historic Preservation, P.O. Box 176, Jefferson City, Missouri 65101
HISTORIC INVENTORY

TAASO10-0666

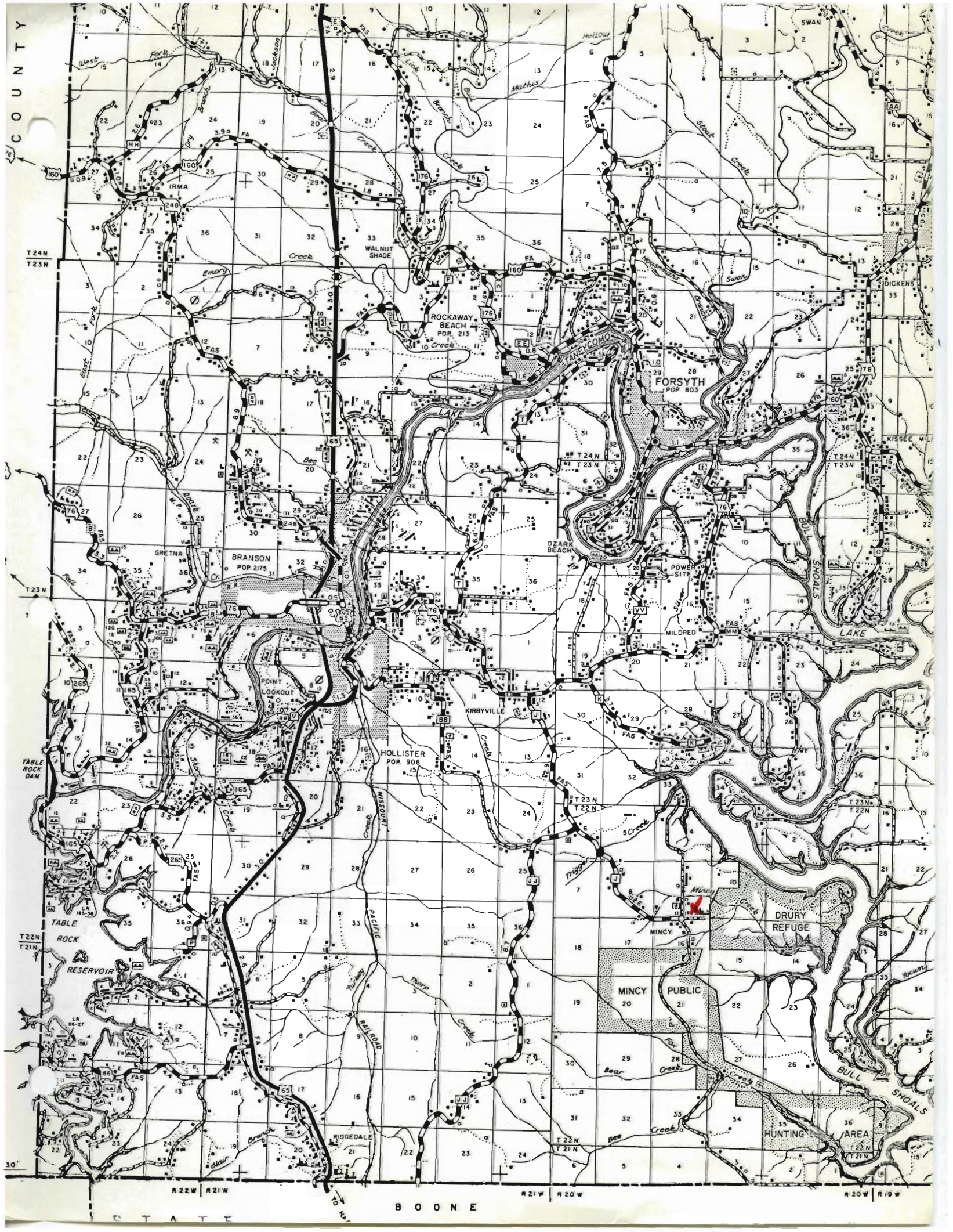
1 No 77 VI 2 County Taney 3 Location of Negatives COS	4 Present Name(s) <div style="text-align: center; font-size: 1.2em;">Mincy Church</div> 5 Other Name(s)	1 No	
6 Specific Location <div style="text-align: center; font-size: 1.2em;">see map</div>	16 Thematic Category <div style="text-align: center; font-size: 1.2em;">public building</div>	28 No. of Stories 29. Basement? Yes <input type="checkbox"/> No <input type="checkbox"/>	2 County
7 City or Town If Rural, Township & Vicinity 8 Site Plan with North Arrow	17 Date(s) or Period <div style="text-align: center; font-size: 1.2em;">church</div>	30. Foundation Material <div style="text-align: center; font-size: 1.2em;">modest ashlar stone</div>	4 Present Name(s)
9 Coordinates UTM Lat Long	18 Style or Design <div style="text-align: center; font-size: 1.2em;">church</div>	31. Wall Construction <div style="text-align: center; font-size: 1.2em;">frame</div>	
Site <input type="checkbox"/> Building <input checked="" type="checkbox"/> Structure <input type="checkbox"/> Object <input type="checkbox"/>	19. Architect or Engineer 20. Contractor or Builder 21. Original Use, if apparent <div style="text-align: center; font-size: 1.2em;">church</div>	32. Roof Type & Material <div style="text-align: center; font-size: 1.2em;">gable/sheet metal</div>	
11 On National Register? Yes <input type="checkbox"/> No <input checked="" type="checkbox"/> 12 Is It Eligible? Yes <input checked="" type="checkbox"/> No <input type="checkbox"/>	22 Present Use 23 Ownership Public <input type="checkbox"/> Private <input checked="" type="checkbox"/>	33. No. of Bays <div style="display: flex; justify-content: space-between;"><div>Front</div><div>Side</div></div>	
13 Part of Estab. Hist. Dist.? Yes <input type="checkbox"/> No <input checked="" type="checkbox"/> 14. District Potent'l? Yes <input checked="" type="checkbox"/> No <input type="checkbox"/>	24. Owner's Name & Address, if known 25. Open to Public? Yes <input type="checkbox"/> No <input checked="" type="checkbox"/>	34. Wall Treatment <div style="text-align: center; font-size: 1.2em;">weatherboard</div>	
15 Name of Established District	26. Local Contact Person or Organization 27 Other Surveys in Which Included	35. Plan Shape 36. Changes (Explain in #42) Addition <input type="checkbox"/> Altered <input type="checkbox"/> Moved <input type="checkbox"/>	
42. Further Description of Important Features <div style="text-align: center; font-size: 1.2em;">traditional double entry in gable end</div>	37. Condition <div style="display: flex; justify-content: space-between;"><div>Interior</div><div>Exterior <div style="text-align: center; font-size: 1.2em;">good</div></div></div>	38. Preservation Underway? Yes <input type="checkbox"/> No <input checked="" type="checkbox"/> 39. Endangered? By What? Yes <input type="checkbox"/> No <input checked="" type="checkbox"/>	5 Other Name(s)
43 History and Significance	40. Visible from Public Road? Yes <input checked="" type="checkbox"/> No <input type="checkbox"/> 41. Distance from and Frontage on Road <div style="text-align: right; font-size: 1.2em;">120'</div>	<div style="text-align: center; font-size: 2em;">X</div> <div style="text-align: center;">Photo</div> <div style="text-align: center;">T-13 20-21</div>	
44 Description of Environment and Outbuildings	46. Prepared by <div style="text-align: right; font-size: 1.2em;">LM</div> 47. Organization <div style="text-align: right; font-size: 1.2em;">COS</div> 48. Date 49 Revision Date(s)		
Sources of Information <div style="text-align: center; font-size: 1.2em;">on site inspection</div>			



40




24


















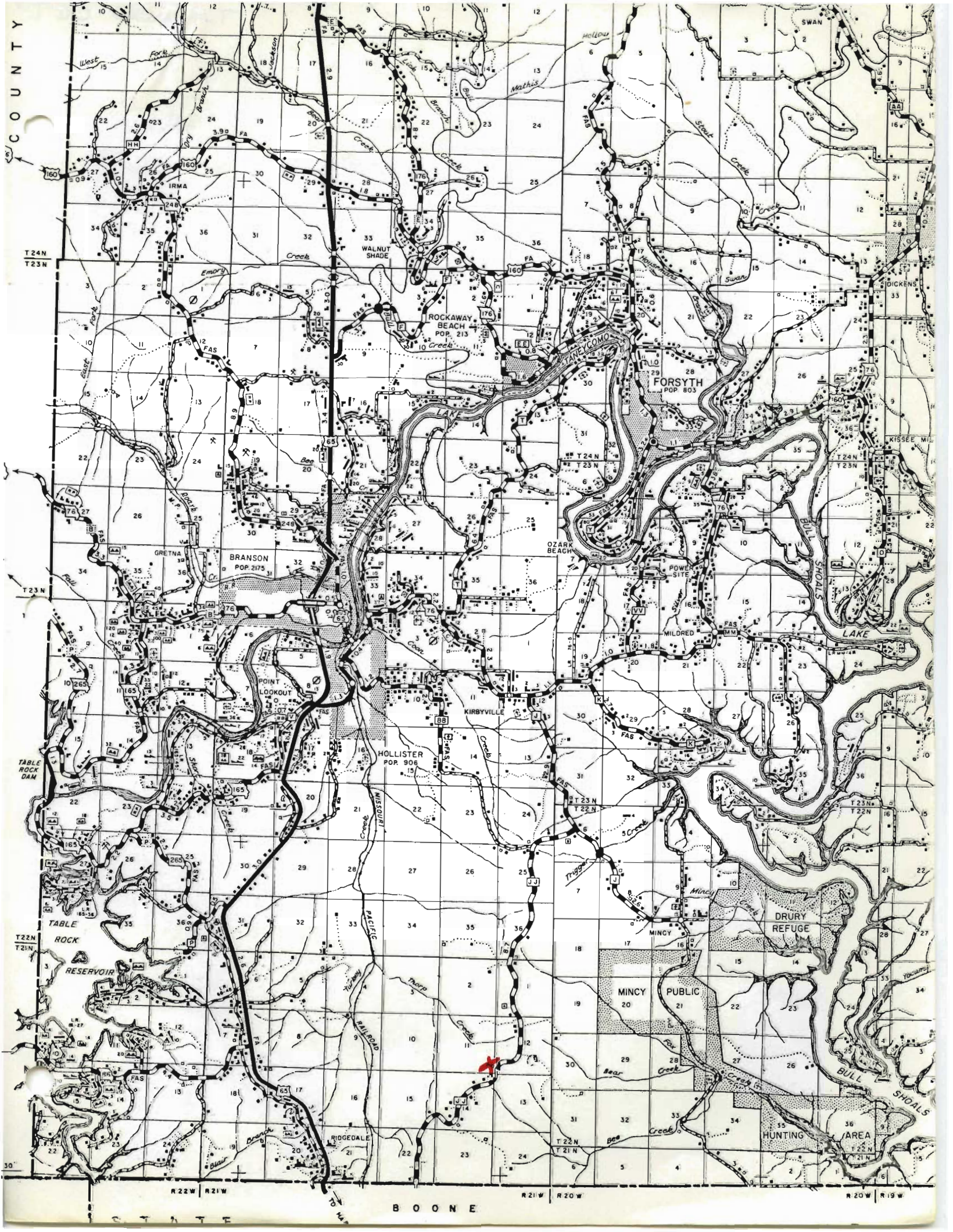
Office of Historic Preservation, P.O. Box 176, Jefferson City, Missouri 65101

HISTORIC INVENTORY

TAAS010-067

1 No 87 VI		4 Present Name(s) Pine Top School District #42		1 No
2 County Taney		5 Other Name(s)		
3 Location of Negatives COS				
6 Specific Location see map		16 Thematic Category <u>Public building</u>		2 County
		17 Date(s) or Period		
7 City or Town If Rural, Township & Vicinity		18 Style or Design <u>School</u>		4 Present Name(s)
8 Site Plan with North Arrow		19 Architect or Engineer		
		20 Contractor or Builder		
		21 Original Use, if apparent		
		22 Present Use		
		23 Ownership Public <input checked="" type="checkbox"/> Private <input type="checkbox"/>		
9 Coordinates Lat _____ Long _____		24 Owner's Name & Address, if known		5 Other Name(s)
<div style="display: flex; justify-content: space-between;"> <div>Site <input type="checkbox"/> Building <input checked="" type="checkbox"/></div> <div>Structure <input type="checkbox"/> Object <input type="checkbox"/></div> </div>		25 Open to Public? Yes <input type="checkbox"/> No <input checked="" type="checkbox"/>		
11 On National Register? Yes <input type="checkbox"/> No <input checked="" type="checkbox"/>		12 Is it Eligible? Yes <input checked="" type="checkbox"/> No <input type="checkbox"/>		5 Other Name(s)
13 Part of Estab Hist Dist? Yes <input type="checkbox"/> No <input checked="" type="checkbox"/>		14 District Potential? Yes <input checked="" type="checkbox"/> No <input type="checkbox"/>		
15 Name of Established District		26 Local Contact Person or Organization		5 Other Name(s)
		27 Other Surveys in Which Included		
42 Further Description of Important Features tongue & groove interior with board floors wood stove, board benches, piano and presently equipped for church services		<div style="border: 1px solid black; padding: 10px; text-align: center;"> Photo T-12 30A-32A </div>		5 Other Name(s)
43 History and Significance Pinetop name is reminiscent of Layton Pinerries sawmill operation in this area in antebellum years				
44 Description of Environment and Outbuildings				
Sources of Information on site inspection		46 Prepared by LM		
		47 Organization COS		
		48 Date	49 Revision Date(s)	











Office of Historic Preservation, P.O. Box 176, Jefferson City, Missouri 65101
HISTORIC INVENTORY

TAA5010-068

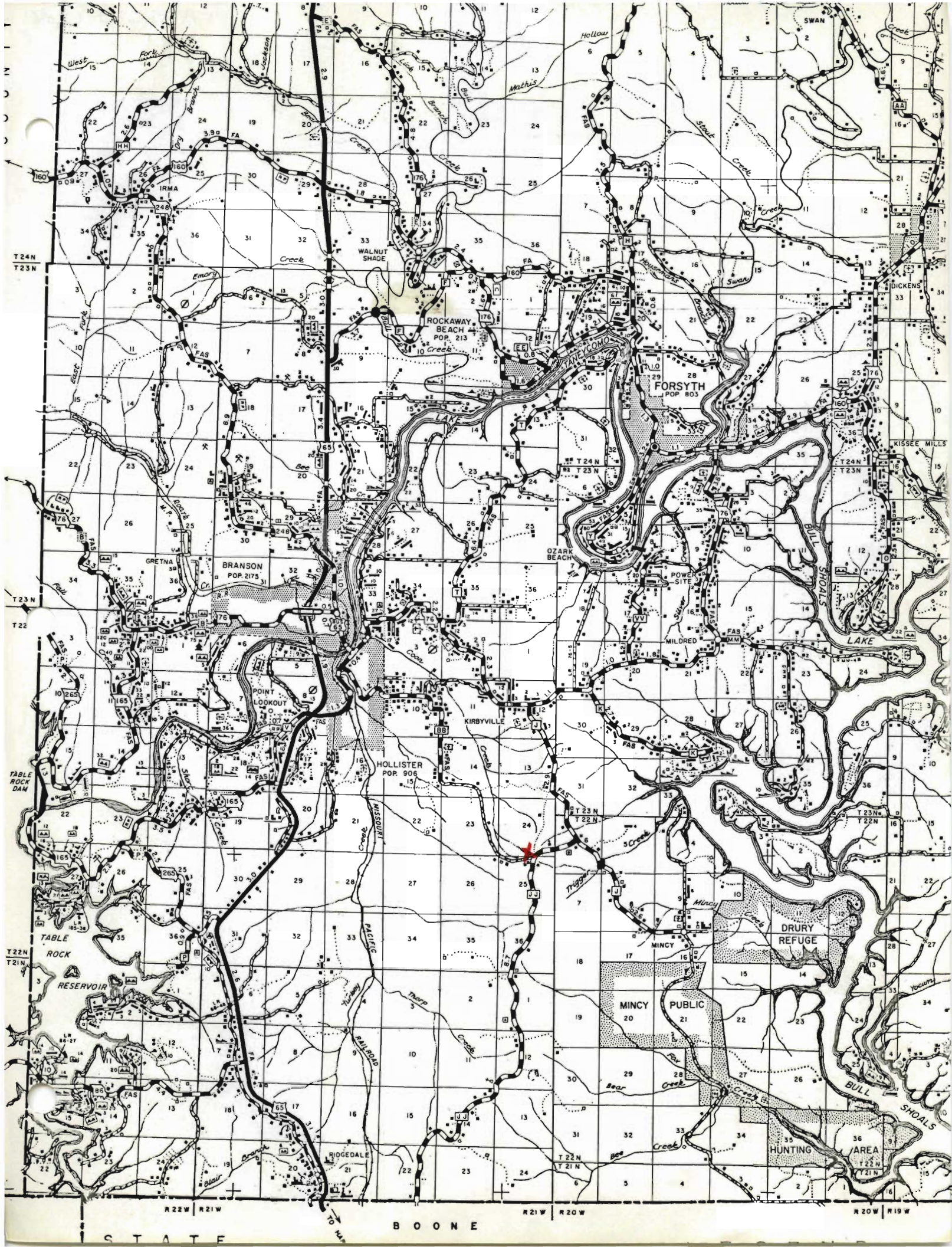
1 No <u>88 VI</u>		4 Present Name(s)		1 No	
2 County <u>Taney</u>		5 Other Name(s)			2 County
3 Location of Negatives <u>COS</u>					
6 Specific Location <u>see map</u>		16. Thematic Category <u>school public building</u>		3 Present Name(s)	
		17 Date(s) or Period			
7 City or Town If Rural, Township & Vicinity		18 Style or Design <u>School</u>		4 Present Name(s)	
8 Site Plan with North Arrow		19. Architect or Engineer			
		20. Contractor or Builder			
		21. Original Use, if apparent <u>school</u>			
		22 Present Use <u>vacant</u>			
		23 Ownership Public <input checked="" type="checkbox"/> Private <input type="checkbox"/>			
		24. Owner's Name & Address, if known			
		25. Open to Public? Yes <input type="checkbox"/> No <input checked="" type="checkbox"/>			
		26. Local Contact Person or Organization			
27 Other Surveys in Which Included		28 No. of Stories <u>1</u>		5 Other Name(s)	
		29. Basement? Yes <input type="checkbox"/> No <input checked="" type="checkbox"/>			
9 Coordinates <u>UTM</u> Lat _____ Long _____ Site <input type="checkbox"/> Building <input checked="" type="checkbox"/> Structure <input type="checkbox"/> Object <input checked="" type="checkbox"/>		30 Foundation Material <u>stone</u>			
		31. Wall Construction <u>frame</u>			
		32. Roof Type & Material <u>gable/sheet metal</u>			
		33. No. of Bays Front _____ Side _____			
		34. Wall Treatment <u>weatherboard</u>			
		35. Plan Shape			
		36. Changes (Explain in #42) Addition <input type="checkbox"/> Altered <input type="checkbox"/> Moved <input type="checkbox"/>			
		37. Condition Interior _____ Exterior <u>fair</u>			
		38. Preservation Underway? Yes <input type="checkbox"/> No <input checked="" type="checkbox"/>			
		39. Endangered? By What? Yes <input checked="" type="checkbox"/> No <input type="checkbox"/> <u>neglect</u>		6 Other Name(s)	
40. Visible from Public Road? Yes <input checked="" type="checkbox"/> No <input type="checkbox"/>					
41. Distance from and Frontage on Road <u>75'</u>					
42. Further Description of Important Features				7 Other Name(s)	
<div style="border: 1px solid black; width: 100%; height: 100%; position: relative;"> X <div style="position: absolute; top: 10%; left: 40%;">Photo</div> <div style="position: absolute; top: 30%; left: 40%;">T-14</div> <div style="position: absolute; top: 50%; left: 40%;">1-2</div> </div>					
43 History and Significance <u>on old Springfield-Harrison road</u>					
44 Description of Environment and Outbuildings <u>on site inspection</u>					
Sources of Information				45. Prepared by <u>LM</u>	
				47. Organization <u>COS</u>	
				48. Date	49. Revision Date(s)



30



20








Office of Historic Preservation, P.O. Box 176, Jefferson City, Missouri 65101
HISTORIC INVENTORY

TAASO10-069

1 No <u>44</u> <u>VII</u> 2 County <u>Taney</u> 3 Location of Negatives <u>COS</u>	4 Present Name(s) <u>Hamon's</u> 5 Other Name(s) _____	1 2 3 4 5	
6 Specific Location _____ 7 City or Town <u>Il Rural, Township & Vicinity</u> 8 Site Plan with North Arrow _____	16 Thematic Category <u>Dwelling</u> 17 Date(s) or Period <u>1930s</u> 18 Style or Design <u>hall & parlor(?)</u> 19 Architect or Engineer _____ 20 Contractor or Builder _____ 21 Original Use, if apparent <u>residence</u> 22 Present Use <u>vacant</u> 23 Ownership <u>Public</u> <input type="checkbox"/> <u>Private</u> <input checked="" type="checkbox"/> 24 Owner's Name & Address, if known <u>Hamon</u> 25 Open to Public? <u>Yes</u> <input type="checkbox"/> <u>No</u> <input checked="" type="checkbox"/> 26 Local Contact Person or Organization _____ 27 Other Surveys in Which Included _____	28 No. of Stories _____ 29 Basement? <u>Yes</u> <input type="checkbox"/> <u>No</u> <input checked="" type="checkbox"/> 30 Foundation Material <u>stone</u> 31 Wall Construction <u>log</u> 32 Roof Type & Material <u>gable/sheet metal</u> 33 No. of Bays <u>Front</u> <u>Side</u> 34 Wall Treatment _____ 35 Plan Shape _____ 36 Changes (Explain in #42) <u>Addition</u> <input type="checkbox"/> <u>Altered</u> <input type="checkbox"/> <u>Moved</u> <input type="checkbox"/> 37 Condition <u>Interior</u> <u>poor</u> <u>Exterior</u> <u>poor</u> 38 Preservation Underway? <u>Yes</u> <input type="checkbox"/> <u>No</u> <input checked="" type="checkbox"/> 39 Endangered? <u>Yes</u> <input checked="" type="checkbox"/> <u>No</u> <input type="checkbox"/> <u>By What?</u> <u>neglect</u> 40 Visible from Public Road? <u>Yes</u> <input checked="" type="checkbox"/> <u>No</u> <input type="checkbox"/> 41 Distance from and Frontage on Road <u>120'</u>	2 3 4 5
9 Coordinates <u>UTM</u> Lat _____ Long _____ Site <input type="checkbox"/> Building <input checked="" type="checkbox"/> Structure <input type="checkbox"/> Object <input type="checkbox"/> 11 On National Register? <u>Yes</u> <input type="checkbox"/> <u>No</u> <input checked="" type="checkbox"/> 12 Is it Eligible? <u>Yes</u> <input checked="" type="checkbox"/> <u>No</u> <input type="checkbox"/> 13 Part of Estab. Hist. Dist.? <u>Yes</u> <input type="checkbox"/> <u>No</u> <input checked="" type="checkbox"/> 14 District Potent'l? <u>Yes</u> <input checked="" type="checkbox"/> <u>No</u> <input type="checkbox"/> 15 Name of Established District _____	42 Further Description of Important Features <u>square notch; no loft, truss roof</u> <u>board & batten in gables</u> <u>well located underneath front porch</u> <u>rear shed housing gone but was probably frame</u> <u>may have had interior partition for hall & parlor</u>	5	
43 History and Significance <u>probably a Depression era house</u>			
44 Description of Environment and Outbuildings _____			
Sources of Information <u>on site inspection</u>		45 Prepared by <u>LM</u> 47 Organization <u>COS</u> 48 Date _____ 49 Revision Date(s) _____	

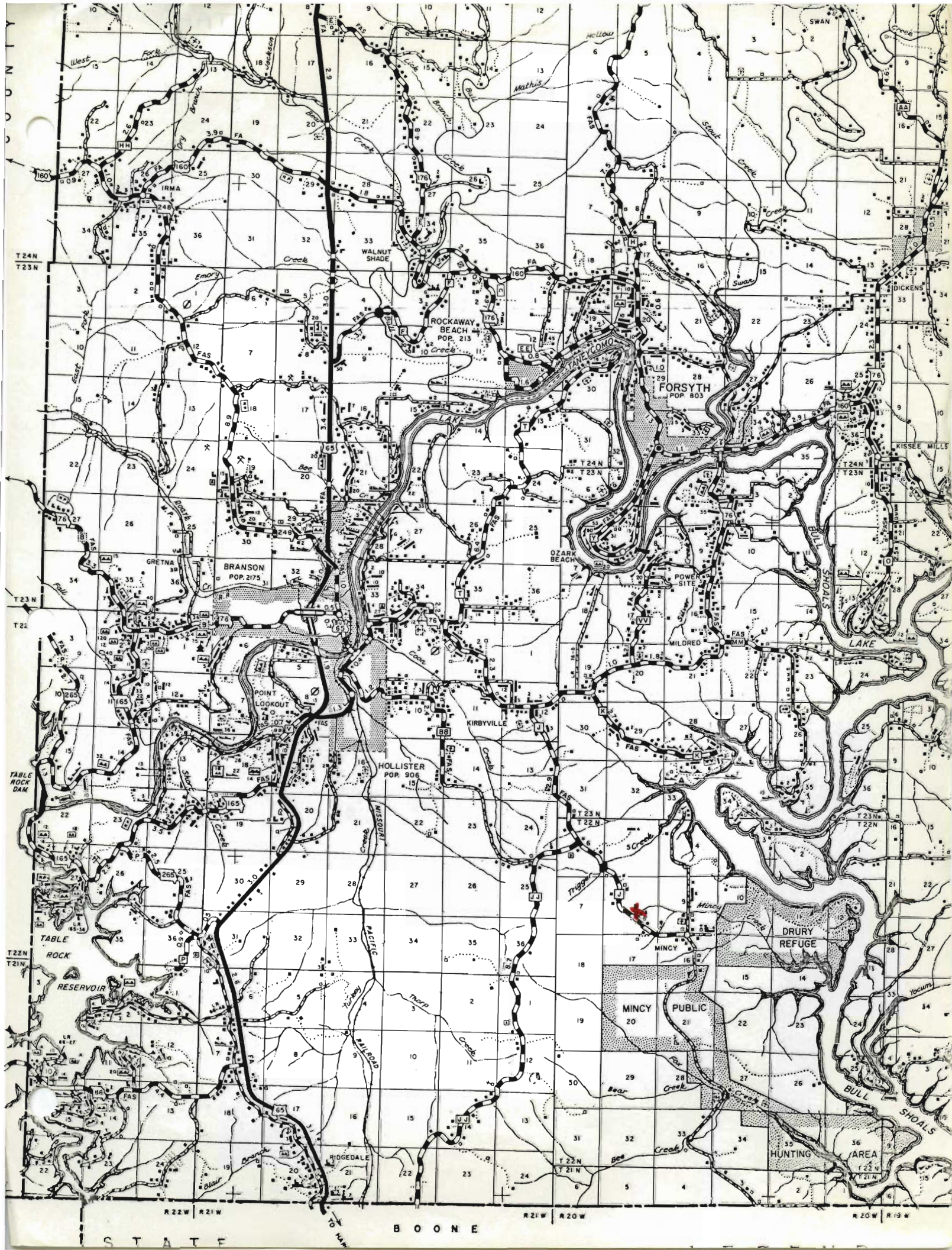
TAASOIO-069

9



9















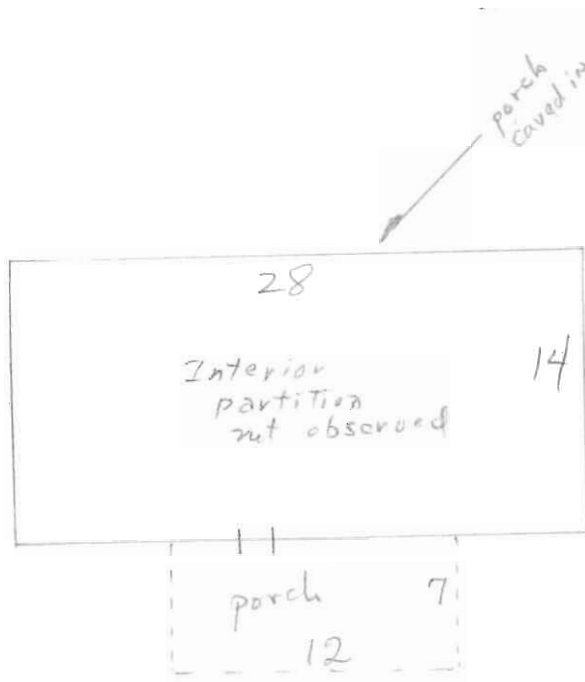


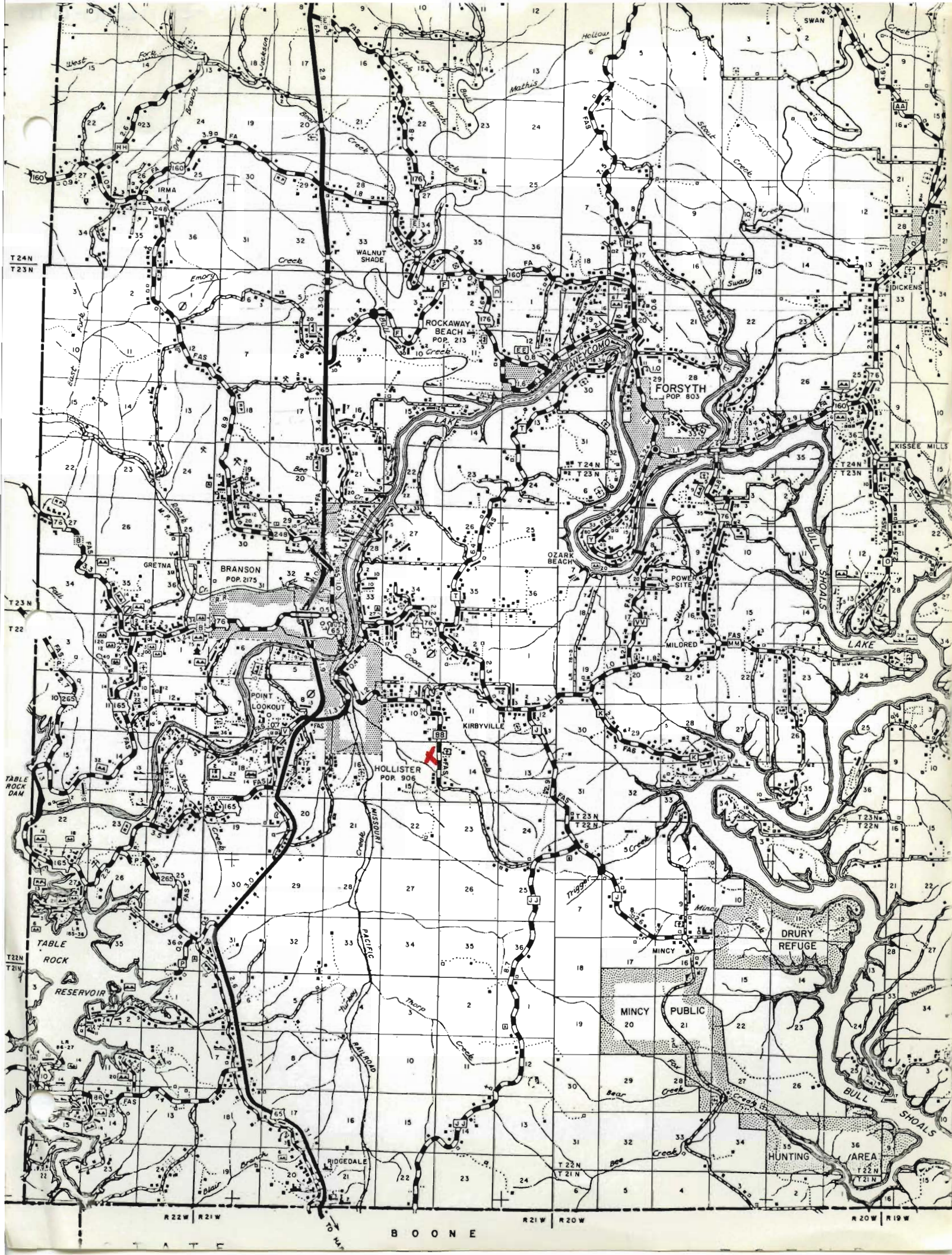



HISTORIC INVENTORY


TASOIO-070

1 No <u>45</u> <u>VII</u>		4 Present Name(s)		1 No
2 County <u>Taney</u>		5 Other Name(s)		
3 Location of Negatives <u>COS</u>				
6 Specific Location <u>See map</u>		16 Thematic Category <u>dwelling</u>	28 No. of Stories	2. County
7 City or Town <u>If Rural, Township & Vicinity</u>		17 Date(s) or Period	29 Basement? <u>Yes</u> <input type="checkbox"/> <u>No</u> <input type="checkbox"/>	
8 Site Plan with North Arrow		18 Style or Design <u>hall & parlor</u> <u>double pen</u>	30 Foundation Material	
9 Coordinates <u>UTM</u> Lat Long		19 Architect or Engineer	31 Wall Construction	4 Present Name(s)
Site <input type="checkbox"/> Building <input type="checkbox"/>		20 Contractor or Builder	32 Roof Type & Material	
Structure <input type="checkbox"/> Object <input type="checkbox"/>		21 Original Use, if apparent <u>residence</u>	33 No. of Bays Front <u>Side</u>	
11 On National Register? <u>Yes</u> <input type="checkbox"/> <u>No</u> <input type="checkbox"/>		22 Present Use <u>residence</u> <u>vacant</u>	34 Wall Treatment <u>board & batten</u>	5 Other Name(s)
12 Is It Eligible? <u>Yes</u> <input type="checkbox"/> <u>No</u> <input type="checkbox"/>		23 Ownership <u>Public</u> <input type="checkbox"/> <u>Private</u> <input type="checkbox"/>	35 Plan Shape	
13 Part of Estab Hist Dist? <u>Yes</u> <input type="checkbox"/> <u>No</u> <input type="checkbox"/>		24 Owner's Name & Address, if known	36 Changes (Explain in #42) <u>Altered</u> <input type="checkbox"/> <u>Moved</u> <input type="checkbox"/>	
14 District Potent'l? <u>Yes</u> <input type="checkbox"/> <u>No</u> <input type="checkbox"/>		25 Open to Public? <u>Yes</u> <input type="checkbox"/> <u>No</u> <input type="checkbox"/>	37 Condition Interior <u>fair</u>	5 Other Name(s)
15 Name of Established District		26 Local Contact Person or Organization	38 Preservation Underway? <u>Yes</u> <input type="checkbox"/> <u>No</u> <input checked="" type="checkbox"/>	
42. Further Description of Important Features		27 Other Surveys in Which Included	39 Endangered? By What? <u>neglect</u> <u>Yes</u> <input checked="" type="checkbox"/> <u>No</u> <input type="checkbox"/>	
43 History and Significance <u>unusual for 5 board & batten buildings to be extant on a rural farm complex</u>		40 Visible from Public Road? <u>Yes</u> <input checked="" type="checkbox"/> <u>No</u> <input type="checkbox"/>		5 Other Name(s)
44 Description of Environment and Outbuildings <u>several sheds</u>		41 Distance from and Frontage on Road <u>75'</u>		
Sources of Information <u>on site inspection</u>		45. Prepared by <u>LM</u>		
		47. Organization <u>COS</u>		5 Other Name(s)
		48. Date 49 Revision Date(s)		



















Office of Historic Preservation, P.O. Box 176, Jefferson City, Missouri 65101
HISTORIC INVENTORY

TAA2010-071

1 No 52 VII		4 Present Name(s)		1 No
2 County Taney		5 Other Name(s)		
3 Location of Negatives COS		Moore		
6 Specific Location see map		16 Thematic Category dwelling		2 County
		17 Date(s) or Period 1915		
7 City or Town Il Rural, Township & Vicinity		18 Style or Design Early 20th century Victorian Revival eclectic		4 Present Name(s)
8 Site Plan with North Arrow		19 Architect or Engineer		
		20 Contractor or Builder Mr. Moore		
		21 Original Use, if apparent residence		
		22 Present Use vacant		
		23 Ownership Public <input type="checkbox"/> Private <input checked="" type="checkbox"/>		
9 Coordinates UTM Lat _____ Long _____		24 Owner's Name & Address, if known		5 Other Name(s)
<div style="display: flex; justify-content: space-between;"> <div>Site <input type="checkbox"/> Building <input checked="" type="checkbox"/></div> <div>Structure <input type="checkbox"/> Object <input type="checkbox"/></div> </div>		25 Open to Public? Yes <input type="checkbox"/> No <input checked="" type="checkbox"/>		
11 On National Register? Yes <input type="checkbox"/> No <input checked="" type="checkbox"/>		26 Local Contact Person or Organization		
12 Is It Eligible? Yes <input type="checkbox"/> No <input type="checkbox"/>		27 Other Surveys in Which Included		
13 Part of Estab Hist Dist? Yes <input type="checkbox"/> No <input checked="" type="checkbox"/>		28 No. of Stories 2		
14 District Potent'l? Yes <input type="checkbox"/> No <input type="checkbox"/>		29 Basement? Yes <input type="checkbox"/> No <input checked="" type="checkbox"/> cellar		
15 Name of Established District		30 Foundation Material concrete		
42 Further Description of Important Features several alterations/additions		31 Wall Construction frame		
		32 Roof Type & Material hip-gable/asphalt		
		33 No. of Bays Front _____ Side _____		
		34 Wall Treatment masonite		
		35 Plan Shape		
36 Changes (Explain in #42) Addition <input checked="" type="checkbox"/> Altered <input type="checkbox"/> Moved <input type="checkbox"/>		37 Condition Interior _____ Exterior good		
38 Preservation Underway? Yes _____ No <input checked="" type="checkbox"/>		39 Endangered? By What? Yes <input type="checkbox"/> No <input checked="" type="checkbox"/>		
40 Visible from Public Road? Yes <input checked="" type="checkbox"/> No <input type="checkbox"/>		41 Distance from and Frontage on Road 200 yards		
43 History and Significance same builder as the Mahnkey-Marchbank house <div style="text-align: right; margin-top: 10px;"><i>Built by W. T. Moore, father of Mary Elizabeth Mahnkey, as ranch house for "circle one."</i></div>				
44 Description of Environment and Outbuildings square notch log shed and large barn; white board fencing around house sited on an eminence				
Sources of Information on site inspection		46 Prepared by LM		
		47 Organization COS		
		48 Date _____ 49 Revision Date(s) _____		









Moore Family History

Doug Mahnkey
Box 53

Forsyth MO 65653

Douglas Mahnke is
grandson of William Thomas
Moore, builder of these homes.

Seven Generations of the Moores, from Zachariah Pollard and
Lydia Green Moore, dating bck to 1811.

also

seven generations of the Browns: From Andrew J. Brown and
Sarah A. Whitley Brown, dating back to 1835.

William Thomas Moore, son of Jacob Thomas Moore and grandson of Zacariah P. Moore and Elizabeth Brown Moore was born April 29, 1878, died, October 15, 1941. He married Mattye Brazeal, daughter of G. W. and Delilah Brazeal and granddaughter of James R. Vanzandt. She was born November 7, 1878 and died August 25, 1978. Age was 99 year, 9 months, 18 days. Her marriage was April 16, 1902.




W. T. and Mattye Moore



W. T. and Mattye Moore at Mincy, MO with Janice, Clarice, and Charles A.



Charles A. and Little Paul



The children still living of W. J. and Mattye Moore
Top row: Charles A., Robert C., Roy A., bottom row:
George J., Clariese I., Wilson T.

Last Rites for W. T. Moore

Last rites for W. T. Moore were held at Holister, in the Presbyterian Church Sunday. Rev. Geo. F. Bell conducted the service, special music by Miss Constance Downs and Herbert Dawes accompanied by Miss Geneva Ellison. Pall bearers so far as we have been able to learn were Chas. H. Groom, F. M. Doubt, Geo. Stolpe, King Pinkley, Geo. Hunt and Bill Eychaner. Burial was under the direction of the Whelchel Funeral Home.

W. T. Moore, son of J. T. and Elizabeth Moore was born near Mildred, Missouri, April 29, 1878, and passed away after a long illness of two years, at the age 63 years, 5 months, and 15 days. He was a life long resident of Taney county, and was known as one of Taney county's leading business men, beginning in 1898 as a merchant. In Forsyth two buildings were erected by his forebears, the building where the Burdett Drug store is located and Mrs. McConkey's home.

Elsewhere is a tribute written by Mary Elizabeth Mannkey. For this added bit of information, we are indebted to C. H. Groom and part from Mrs. Mahnkey.

A tribute to my father W. T. Moore

Written by Mary Elizabeth Mahnkey for the Taney County Republican paper. October 23, 1941.

William Thomas Moore, son of Jacob Thomas Moore (known as Uncle Coon) and Elizabeth (Brown) Moore, was born near Mildred, Missouri, April 29, 1878 and died at Cedar Valley, October 15, 1941. He was married to Mattye Brazeal, of a prominent Taney county family, in April 1902. To them nine children were born, seven sons and two daughters. Five sons, and one daughter, Clarice, with the widow, survive him. Among the eight grandchildren is only one granddaughter, little Janice Moore, daughter of Charles and Ella Moore of Palestine, Texas. All the immediate members of the family excepting a brother, A. B. Moore, and a son, Roy, both of Klamath Falls, Oregon were present.

A handsome sailor laddie, Donald Wilson, son of Clarice, arrived Sunday afternoon, from navy base on the Pacific in California, too late for his grandfather's funeral. Mrs. Inez Kilne, only sister living, of Hot

Springs had been here with her brother several days.

Mr. Moore united with the Hollister Presbyterian Church many years ago. Funeral services were conducted by Dr. Bell at the church which was crowded to capacity. The song service by Herbert Dawes of Hollister and Miss Downs of the School of the Ozarks was heartbreakingly lovely. The floral offering was magnificent. Burial was in the family lots in the Edwards cemetery.

Seated in the little post office this morning I begin this tribute with a heavy heart. He was the builder of this store. He planned the convenient little office, in fact he built Mincy. From the eastern door, I see our home, the house he built so proudly for his bride; I see the giant lilac she set out that happy year. From the northwestern window I can see the mill and the enclosure where he loaded out cattle when Moore Brothers was a name that meant much in the hills and the cattle brand, Circle One, was common. Farther on up the road is the pasture fence of the big ranch he owned, and where stands the big beautiful white house he built about 1915. There George, and the twins, Roy and Robert, were born. Almost it seems he comes riding down the road on the big buckskin saddle horse he used to ride. Wherever he lived he left conditions better than he found them. And so I feel about his life here on earth. It is finished, but lingering through the years, in the memory of those who knew and loved him, will be the influence of his kindly, gentle, yet powerful personality. He never uttered glib words of sanctimonious piety, but lived a life of devoted Christian fellowship that included the highest and the lowest. The lovely and sincere hospitality of early days was ever present in his home. He was never so happy as when the long table was surrounded by relatives and friends, and he was telling the good stories that went with good food. He had a photographic memory, and was a master story teller. What a valuable record these tales would have made, could they have been preserved. His grandfather, the first Moore in the hills, Zachary P. Moore, who came from Tennessee in 1852, experienced many thrilling adventures during the Civil War. One of his sons, Charles Warren Moore, for whom C. W. Moore of Hollister was named, was killed on the battle field at Pea Ridge, a member of the 2nd Missouri Cavalry, southern army. W. T. loved his maternal grandmother, and told many

wonderful stories of her early days. She will be remembered, and with reverence, as Grandma Buck, a gifted midwife. More than that, she was learned in the lore of all healing herbs, and her formulas for chills, and fevers and coughs, would be valuable today. These two vivid characters figured in many a thrilling tale that Mr. Moore told of bushwacking atrocities, of dangerous wild beasts, of courage--of noble Christian service.

In the solemn interval, before we traveled the last miles with him, friends and relatives gathered in the beautiful home of Mr. and Mrs. C. W. Moore of Hollister, watching the coming and the going. I was impressed by the native grace, and dignity, and beauty of these people. The patrician features found now, only among these old Ozarkian families. There was something almost Biblical in the simplicity, the majesty, the solemnity of the occasion. Some of us tried to number the relatives, there were probably fifty who represented the early families. Just as an illustration, to show the far reaching ties and bonds; descendants of Isaac were Mrs. Elizabeth Ellison, her brothers, Thomas and Walter Moore. The second, Zachary, son of Richard, has a daughter there, Mrs. Walter Coble. Then there was "Ike" Thomas, and a glamorous little beauty from Hot Springs, Arkansas, Zerepha May Saad, granddaughter of C. W. Moore. And this is my story of a remarkable man, a well educated man, whose education was gained in the Mincy school, the Bradleyville Normal of Columbia, but mostly from the book of life.

A poem selected by his adoring sister, Mrs. Inez Kline.

EULOGY

By Edgar Guest.

His weary body lies asleep
Against life's endless din.
As if it was too frail to keep
His restless spirit in.
He rushed through life so eagerly
I think perhaps he knew
For all the charms he wished to see
His days were all too few.


So much he crowded in a day
So brave in doing good
That soon he would be called away
I think he understood.
And now at last in endless sleep
His weary body lies
A casement much too frail too keep
A sould of such a size.



House later in years similar to what it was when the Mahnkey's lived there.



Store at Mincy that W. T. Moore built.



The store, cotton gin, and griss mill as it was when the W. T. Moore family lived there.

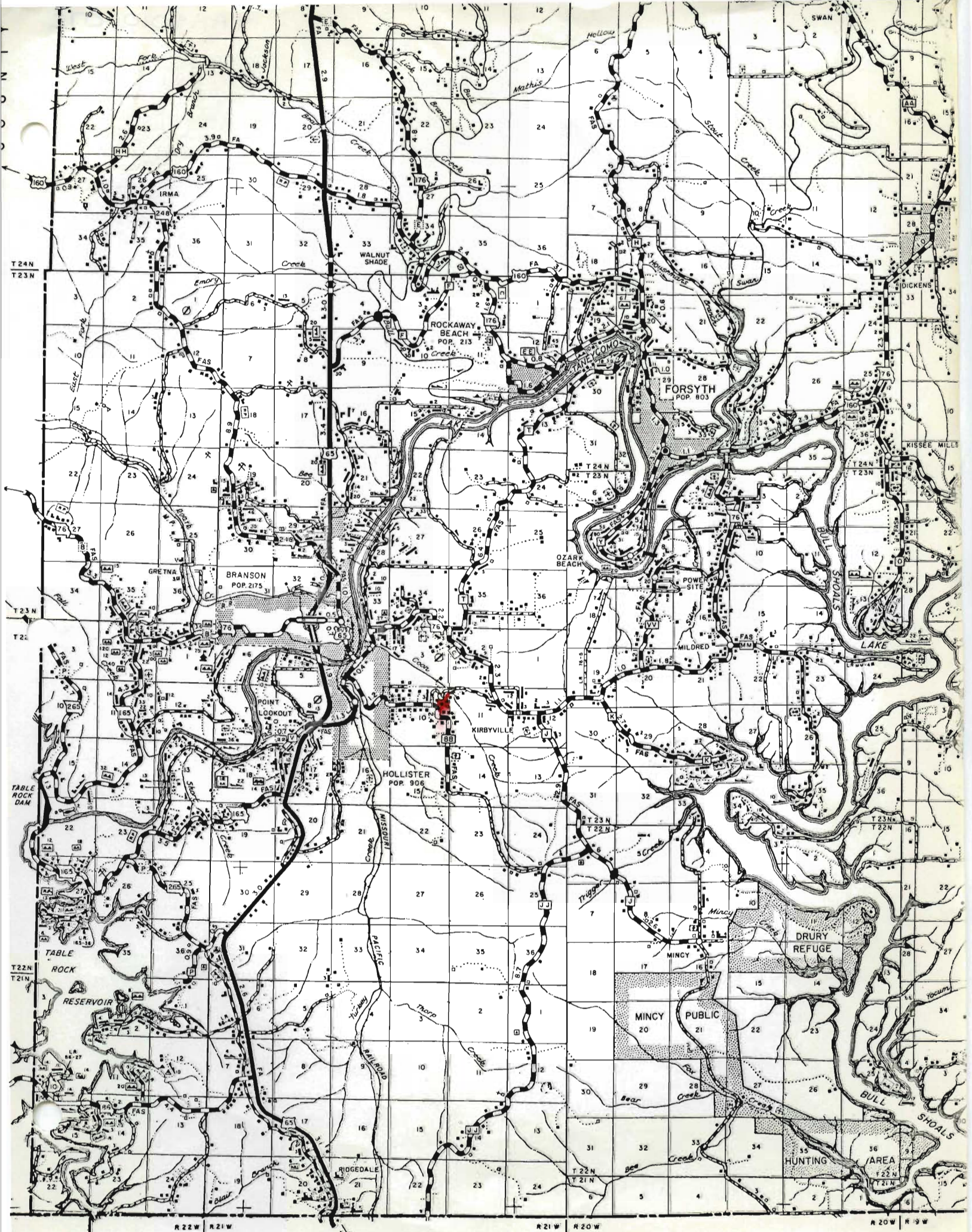



Above picture of Mary Elizabeth Mankhey, writer of the Tribute to W. T. Moore.

HISTORIC INVENTORY


TAASOIO-072


1 No <u>76</u> <u>VII</u>		4 Present Name(s) Robinson		1 No
2 County Taney		5 Other Name(s) Chandler		
3 Location of Negatives COS				2 County
6 Specific Location see map		16 Thematic Category <u>Dwelling</u>		
7 City or Town If Rural, Township & Vicinity		17 Date(s) or Period 1925		4 Present Name(s)
8 Site Plan with North Arrow		18 Style or Design <u>Bungalow</u>		
9 Coordinates Lat Long		19 Architect or Engineer		5 Other Name(s)
10 Site Building Structure Building <input checked="" type="checkbox"/> Object <input type="checkbox"/>		20 Contractor or Builder		
11 On National Register? Yes <input type="checkbox"/> No <input checked="" type="checkbox"/>		21 Original Use, if apparent residence		6 Other Name(s)
12 Is It Eligible? Yes <input checked="" type="checkbox"/> No <input type="checkbox"/>		22 Present Use residence		
13 Part of Estab Hist Dist? Yes <input type="checkbox"/> No <input checked="" type="checkbox"/>		23 Ownership Public <input type="checkbox"/> Private <input checked="" type="checkbox"/>		7 Other Name(s)
14 District Potential? Yes <input checked="" type="checkbox"/> No <input type="checkbox"/>		24 Owner's Name & Address, if known		
15 Name of Established District		25 Open to Public? Yes <input type="checkbox"/> No <input checked="" type="checkbox"/>		8 Other Name(s)
		26 Local Contact Person or Organization		
		27 Other Surveys in Which Included		9 Other Name(s)
42. Further Description of Important Features exposed beam ceiling knotty pine interior concrete sills & lintels spiral staircase to basement removed				Photo T-14 8A-14A
43 History and Significance a first class bungalow country seat site of the killing of a Taney Co. sheriff, Newt Boles, by Ramsey brothers, who had robbed Protom bank				
44 Description of Environment and Outbuildings cottage in rear with stone outhouse was first house water tower, sheds & couple of springs				
Sources of Information on site inspection & occupant				46. Prepared by LM
				47. Organization COS
				48. Date 49. Revision Date(s)



















Office of Historic Preservation, P.O. Box 176, Jefferson City, Missouri 65101
HISTORIC INVENTORY

TAAS010-073

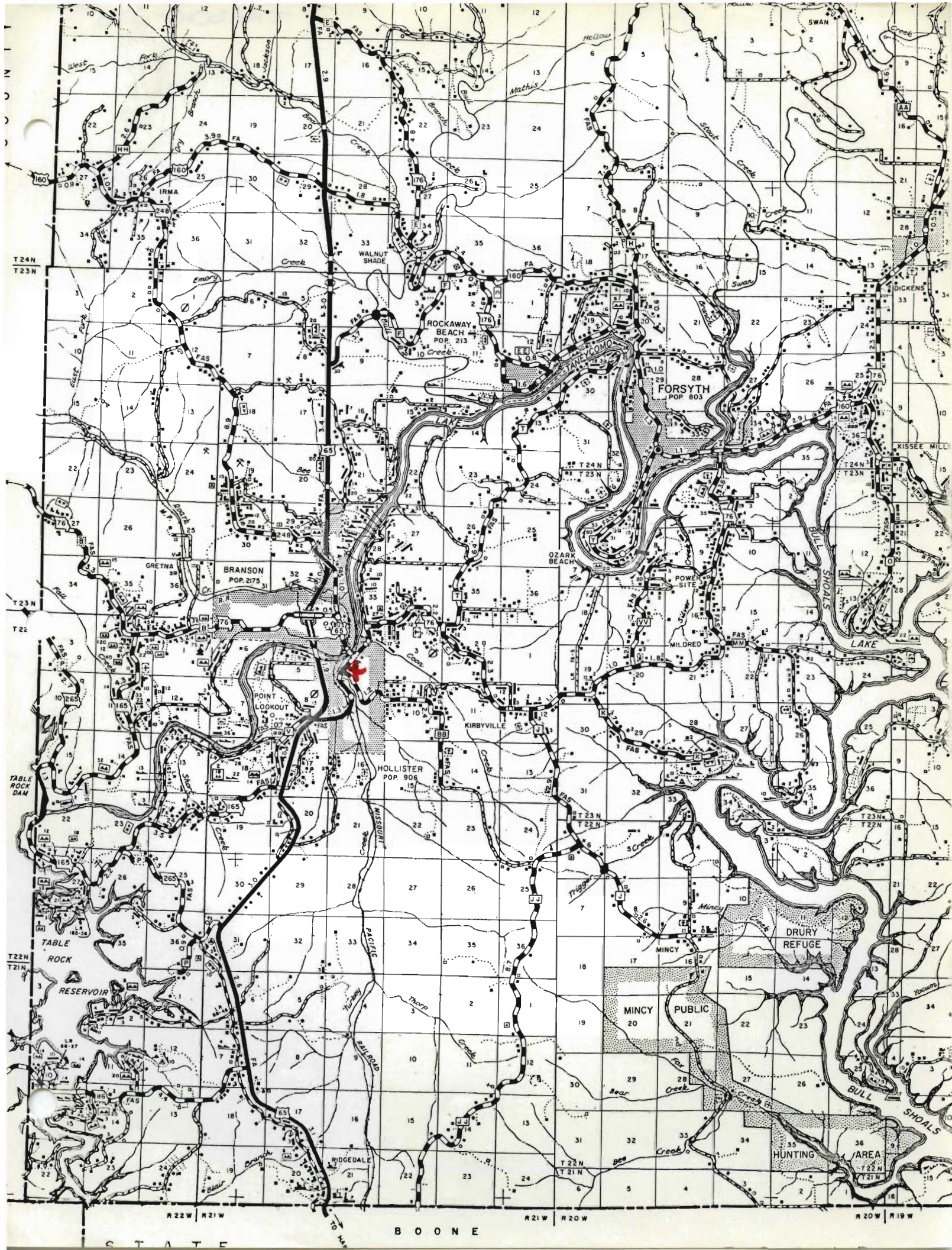
1 No <u>60 VII</u>		4 Present Name(s) Greenlaws		1 No	
2 County Taney		5 Other Name(s)			2 County
3 Location of Negatives		Dr. Harry T. Evans			
6 Specific Location see map		16 Thematic Category <u>Dwelling</u>		4 Present Name(s)	
		17 Date(s) or Period 1923-26			
7 City or Town If Rural, Township & Vicinity		18 Style or Design <u>Bungalow</u>		5 Other Name(s)	
8 Site Plan with North Arrow		19 Architect or Engineer			
		20 Contractor or Builder Dr. Harry T. Evans			
		21 Original Use, if apparent residence			
		22 Present Use residence			
		23 Ownership Public <input type="checkbox"/> Private <input checked="" type="checkbox"/>			
		24 Owner's Name & Address, if known Mr. Greenlaws Hollister, MO			
		25 Open to Public? Yes <input type="checkbox"/> No <input checked="" type="checkbox"/>			
		26 Local Contact Person or Organization			
9 Coordinates UTM Lat _____ Long _____		27 Other Surveys in Which Included		5 Other Name(s)	
Site <input type="checkbox"/> Building <input checked="" type="checkbox"/> Structure <input type="checkbox"/> Object <input type="checkbox"/>					
11 On National Register? Yes <input type="checkbox"/> No <input checked="" type="checkbox"/>		12 Is it Eligible? Yes <input type="checkbox"/> No <input type="checkbox"/>			
13 Part of Estab Hist Dist? Yes <input type="checkbox"/> No <input checked="" type="checkbox"/>		14 District Potent'l? Yes <input type="checkbox"/> No <input type="checkbox"/>			
15 Name of Established District		28 No. of Stories <u>2</u>			
		29 Basement? Yes <input checked="" type="checkbox"/> No <input type="checkbox"/>			
		30 Foundation Material concrete			
		31 Wall Construction			
		32 Roof Type & Material gable/asphalt			
		33 No. of Bays Front _____ Side _____			
		34 Wall Treatment			
		35 Plan Shape			
		36 Changes (Explain in #42) Addition <input type="checkbox"/> Altered <input type="checkbox"/> Moved <input type="checkbox"/>			
		37 Condition Interior <u>good</u> Exterior <u>excellent</u>			
		38 Preservation Underway? Yes <input type="checkbox"/> No <input checked="" type="checkbox"/>			
		39 Endangered? By What? Yes <input type="checkbox"/> No <input checked="" type="checkbox"/>			
		40 Visible from Public Road? Yes <input checked="" type="checkbox"/> No <input type="checkbox"/>			
		41 Distance from and Frontage on Road <u>60'</u>			
42 Further Description of Important Features 144' well is on back porch; has 2500 gallon cistern cement between the exterior rocks smoothed with a kitchen spoon by Evans' daughter, Miriam Miller; concrete sills lintels & belt course flooded several times before White River dams some interior remodeling following 1944 fire presently being restored on the interior				5 Other Name(s)	
43 History and Significance one of several exceptional 1920s-30s bungalow and resort dwellings in the Hollister area using "White River shelf rock" design Evans, an M.D. for Branson and Hollister, received patients in front room with the bay window; Greenlaws has several historic photos <u>Greenlaws is aviation technician/professor at School of the Ozarks.</u>					
44 Description of Environment and Outbuildings landscaped hillside with flora and terraces				5 Other Name(s)	
Sources of Information on site inspection & Mr. Greenlaws					
46 Prepared by LM					
47 Organization COS					
48 Date _____ 49 Revision Date(s) _____					




c. 1910 Hart's house
next door
Harts were Dr. Evans
in-laws.

scheduled to be
torn down







































A black and white photograph of a rectangular sign with a double border, mounted on a tree trunk. The sign features bold, sans-serif text. The background shows a blurred forest scene with sunlight filtering through the trees.

STATE FOREST
WILDLIFE REFUGE
NO HUNTING
CONSERVATION COMMISSION
STATE OF MISSOURI























































TAASOIO-074

1. County Taney		4. Present Name(s) John Hodge		1. No
3. Location of Negatives		5. Other Name(s) Jimmie Cook house		
6. Specific Location see map		16. Thematic Category dwelling		2. County
7. City or Town Rural, Township & Vicinity		17. Date(s) or Period 1836---		
8. Site Plan with North Arrow		18. Style or Design Single pen		4. Present Name(s)
9. Coordinates Lat Long		19. Architect or Engineer		
Site: <input checked="" type="checkbox"/> Building <input checked="" type="checkbox"/>		20. Contractor or Builder Jimmie Cook		5. Other Name(s)
Structure: <input type="checkbox"/> Object: <input type="checkbox"/>		21. Original Use, if apparent residence		
11. On National Register? Yes <input type="checkbox"/> No <input checked="" type="checkbox"/>		22. Present Use storage		4. Present Name(s)
12. Is it Eligible? Yes <input type="checkbox"/> No <input checked="" type="checkbox"/>		23. Ownership Public <input type="checkbox"/> Private <input checked="" type="checkbox"/>		
13. Part of Estab. Hist. Dist.? Yes <input type="checkbox"/> No <input checked="" type="checkbox"/>		24. Owner's Name & Address, if known John Hodge Taneyville, MO 65759		5. Other Name(s)
14. District Potent'l? Yes <input type="checkbox"/> No <input checked="" type="checkbox"/>		25. Open to Public? Yes <input type="checkbox"/> No <input checked="" type="checkbox"/>		
15. Name of Established District		26. Local Contact Person or Organization		5. Other Name(s)
42. Further Description of Important Features		27. Other Surveys in Which Included		
43. History and Significance		28. No. of Stories 1 1/2		5. Other Name(s)
44. Description of Environment and Outbuildings sited on a flat overlooking Swan Valley		29. Basement? Yes <input type="checkbox"/> No <input checked="" type="checkbox"/>		
Sources of Information on site inspection and John Hodge		30. Foundation Material ashlar stone		5. Other Name(s)
46. Prepared by LM		31. Wall Construction v-notch log		
47. Organization COS		32. Roof Type & Material gable/sheet metal		5. Other Name(s)
48. Date		33. No. of Bays Front Side		
49. Revision Date(s)		34. Wall Treatment log		5. Other Name(s)
		35. Plan Shape		
		36. Changes (Explain in #42) Addition <input type="checkbox"/> Altered <input type="checkbox"/> Moved <input type="checkbox"/>		5. Other Name(s)
		37. Condition Interior excellent Exterior good		
		38. Preservation Underway? Yes <input type="checkbox"/> No <input checked="" type="checkbox"/>		5. Other Name(s)
		39. Endangered? By What? Yes <input type="checkbox"/> No <input checked="" type="checkbox"/>		
		40. Visible from Public Road? Yes <input type="checkbox"/> No <input checked="" type="checkbox"/>		5. Other Name(s)
		41. Distance from and Frontage on Road 1/2 mile		

V#42. 1836 house

- the present board floor is c.60 years old
- an 1886 dinner bell is inside along with many domestic antique furnishings, utensils & tools on the porch.
- beaded 3½ x 7 ceiling beams and diamond motif fireplace mantle ("Federalist folk" interior)
- wide board and 3 batten doors
- tongue & groove interior walls
- the large fireplace hearth extends into the floor space of the cabin
- ridge poles are pinned (hams and slab bacon are hanging in the loft)
- board and shake roof; boards spaced widely with shakes on top
- corner stair has much of a "ladder" characteristic
- horizontal boards in gable ends
- horizontal boards on exterior were put on by Hodge 25 years ago. Logs were always exposed
- flue added to SE corner
- board and mud chink
- oak timber

W#43. Probably the oldest structure left in Taney County. It is one of three in Swan Creek valley that survived the Civil War. Cooks are from Logan Co., KY, and settled on this farm in 1833 and had the house finished 3 years later.

John Hodge's grandmother was born in the house in 1843 (she died here in 1930). S. C. Turnbo manuscripts have many references to the Cook family antebellum and during the Civil War. White River Civil War atrocity at Alf Cook cave was named for Jimmie Cook's son. Cook daughters helped bury Civil War dead at the Snapp cemetery near Forsyth.

Family cemetery is north of the house. "Outside" cemetery fencing are buried a couple of slave children. Jesse Cook, (a slave in Jimmie Cook's will) is remembered as an important local blacksmith. Jimmie Cook distilled his own peach brandy and whiskey on the farm. In 1976 this farm was awarded a centennial plaque by the U. S. Agriculture department.

"New" house c.1900---

John Hodge's mother died here in 1953 and then the old chimney was torn down. It is a frame house built a few feet from the 1836 house. A slave cabin formerly sat east of this house and was used as a smoke house for decades. A garden plot is there now. Hodge said "if I had the meat that was in that smokehouse, I could buy Taneyville."

Hodge's great-grandmother's house

is the 12 x 14, round log, saddle-notch single pen. It was moved from downstream to present site. It had a stone chimney and one small window. The great-grandmother was a Lathrop b.1845 - d.1917.

Cook cemetery - north of the houses

Jimmie Cook's wife Catherine b. 11-4-1804 - d. 1-6-1880

Jimmie Cook has no headstone--he died c.1888


Angyline Cook Hodges b. 4-7-1843 d.3-2-1930 (daughter of Jimmie Cook, grandmother of John Hodge)

At least two slaves buried outside the family plot

TAASOIO-0711

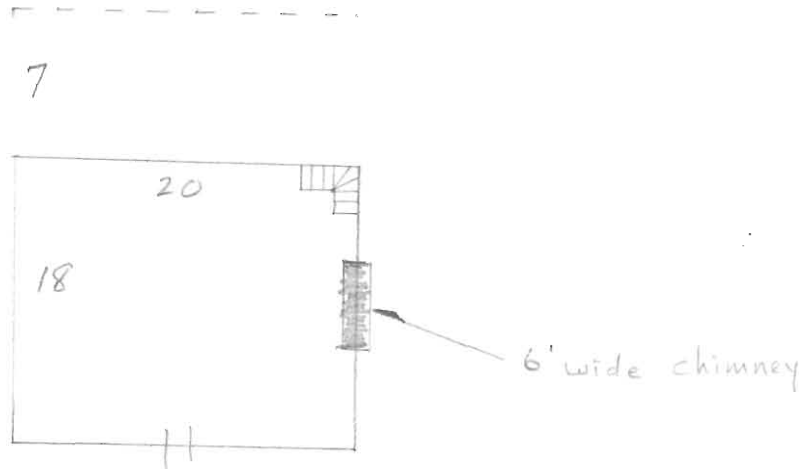


The Big Ranch Home as it was when we lived there. From right to left, George W. Brázeal, W. T. Moore, Mattye Moore, holding George, Janice, Clarice, Charles A., and Wilson T. The home on the Circle One Ranch.

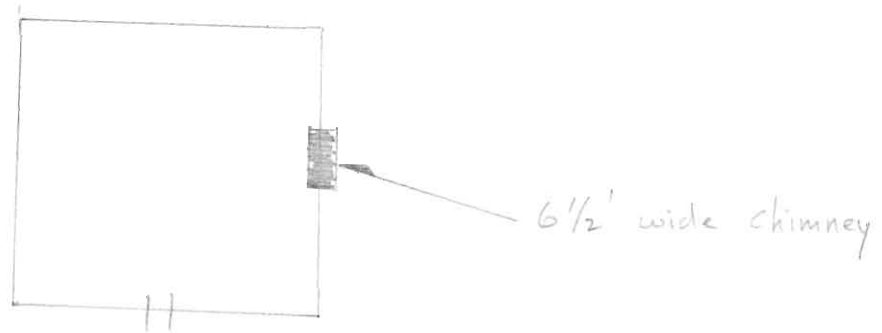


Blacksmith shop with W. T. Moore shown on the left.


1836 house



c. 1900 house



great-grandmother's house




MISSOURI OFFICE OF HISTORIC PRESERVATION

ARCHITECTURAL/HISTORIC INVENTORY SURVEY FORM

TAAS010-074

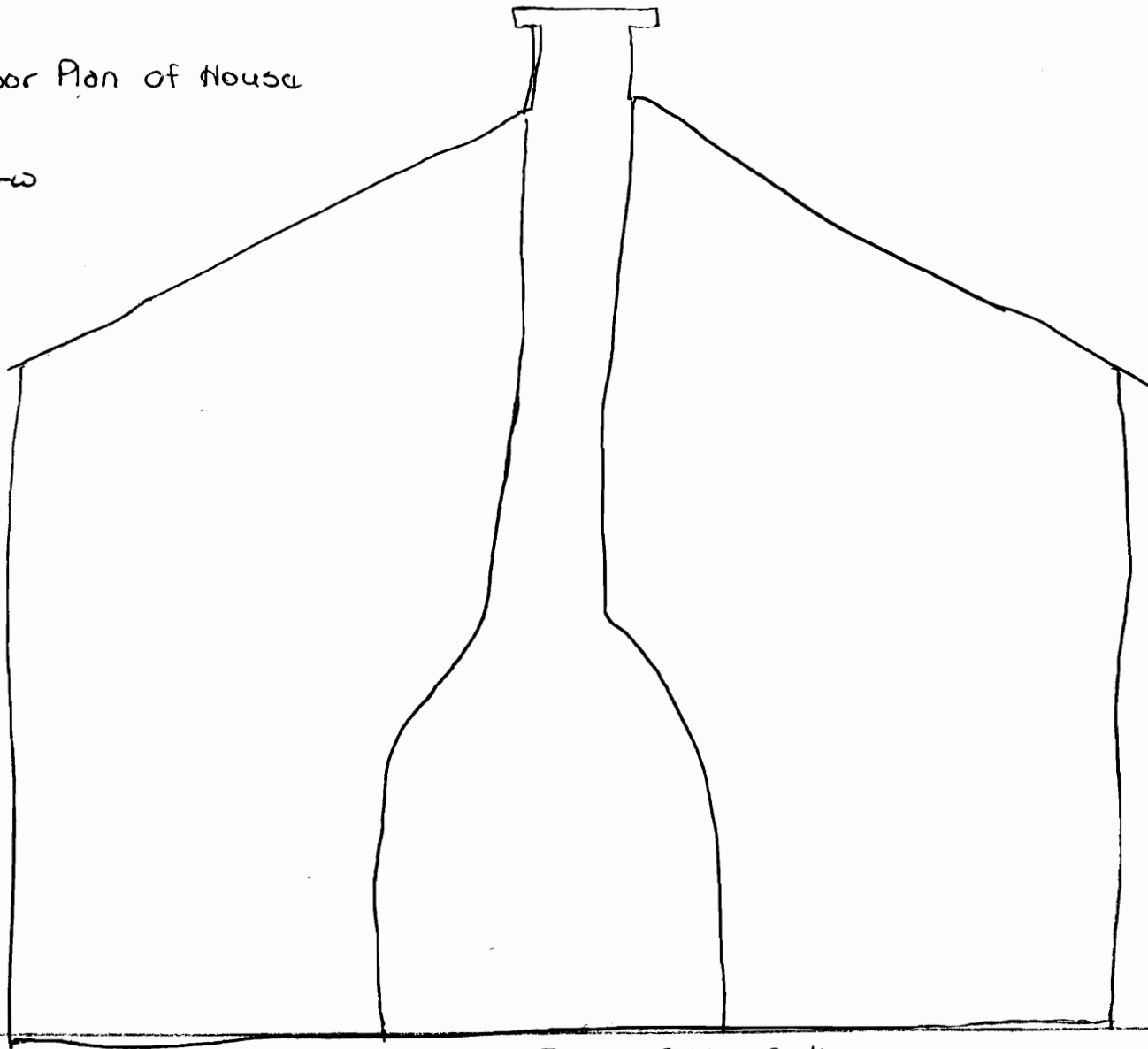

1. NO. <u>III</u> 2. COUNTY <u>Taney Co</u>		4. PRESENT LOCAL NAME(S) OR DESIGNATION(S) <u>John Hodges Estate</u>		1. NO.	
3. LOCATION OF NEGATIVES		5. OTHER NAME(S)		2. COUNTY	
6. SPECIFIC LEGAL LOCATION TOWNSHIP _____ RANGE _____ SECTION _____ IF CITY OR TOWN, STREET ADDRESS _____		16. THEMATIC CATEGORY		28. NO. OF STORIES <u>1 1/2</u>	
7. CITY OR TOWN IF RURAL, VICINITY <u>Loneville</u>		17. DATE(S) OR PERIOD <u>Built: 1836</u>		29. BASEMENT? YES () NO (<input checked="" type="checkbox"/>)	
8. DESCRIPTION OF LOCATION <u>See attached form</u>		18. STYLE OR DESIGN		30. FOUNDATION MATERIAL <u>Rock</u>	
9. COORDINATES UTM LAT _____ LONG _____		19. ARCHITECT OR ENGINEER <u>James Cook Jr.</u>		31. WALL CONSTRUCTION <u>Load</u>	
		20. CONTRACTOR OR BUILDER <u>James Cook Jr.</u>		32. ROOF TYPE AND MATERIAL <u>Slab Boards, Shingles</u>	
		21. ORIGINAL USE, IF APPLICABLE <u>Home Stead</u>		33. NO. OF BAYS FRONT SIDE	
		22. PRESENT USE <u>Storage</u>		34. WALL TREATMENT	
23. OWNERSHIP PUBLIC () PRIVATE (<input checked="" type="checkbox"/>) <u>John Hodges</u>		24. OWNER'S NAME AND ADDRESS IF KNOWN <u>John Hodges</u> <u>Box 12 A</u> <u>Taneyville Mo</u>		35. PLAN SHAPE <u>attached to</u>	
25. OPEN TO PUBLIC? YES () NO (<input checked="" type="checkbox"/>)		26. LOCAL CONTACT PERSON OR ORGANIZATION <u>John Hodges</u>		36. CHANGES (EXPLAIN IN NO. 42) ADDITION () ALTERED () MOVED ()	
27. OTHER SURVEYS IN WHICH INCLUDED		28. LOCAL CONTACT PERSON OR ORGANIZATION <u>John Hodges</u>		37. CONDITION INTERIOR <u>Fair</u> EXTERIOR <u>Fair</u>	
29. PART OF ESTAB. HIST. DISTRICT? YES () NO (<input checked="" type="checkbox"/>)		30. DISTRICT POTENTIAL? YES () NO ()		38. PRESERVATION UNDERWAY? YES () NO (<input checked="" type="checkbox"/>)	
31. NAME OF ESTABLISHED DISTRICT		32. DISTANCE FROM AND FRONTAGE ON ROAD		39. ENDANGERED? BY WHAT? YES (<input checked="" type="checkbox"/>) NO () <u>weather</u>	
33. FURTHER DESCRIPTION OF IMPORTANT FEATURES <u>The inside of house has these furnishing.</u> <u>1. fire place, 2 old feather beds put together to make 1 bed. an old cabinet about 100 yrs. old, an old round table (par), and a dinner table made in 1886 by the C.S. Bell Co. in Ohio.</u>		40. VISIBLE FROM PUBLIC ROAD? YES () NO (<input checked="" type="checkbox"/>)		41. DISTANCE FROM AND FRONTAGE ON ROAD	
34. HISTORY AND SIGNIFICANCE <u>1833 - James Cook Jr. first owner, He built the house in 1836. The house then went to Angelina (Cook) Hodges in 1836. She died in 1930. Then Bill Hodges got the house, He died in 1936. And then Mandy Hodges got the house, she died in 1953 and her son now owns the house.</u>		42. PHOTO MUST BE PROVIDED		3. OTHER NAME(S)	
35. DESCRIPTION OF ENVIRONMENT AND OUTBUILDINGS <u>The house is built on a hillside it has another house attached to it that Mr. Hodges now lives in. There is an old cellar, a well house, a coral, a shed, and a barn.</u>		43. SOURCES OF INFORMATION <u>John Hodges, David Nagel</u>		44. PREPARED BY <u>David Nagel</u>	
36. RETURN THIS FORM WHEN COMPLETED TO: OFFICE OF HISTORIC PRESERVATION P.O. BOX 176 JEFFERSON CITY, MISSOURI 65102 PH. 314-751-4096		45. ORGANIZATION <u>FHS Local Hist.</u>		46. DATE <u>5/19/81</u>	
37. ADDITIONAL SPACE IS NEEDED, ATTACH SEPARATE SHEET(S) TO THIS FORM		47. REVISION DATE(S)		4. TOWNSHIP	
				5. RANGE	
				6. SECTION	

TAAS010-074



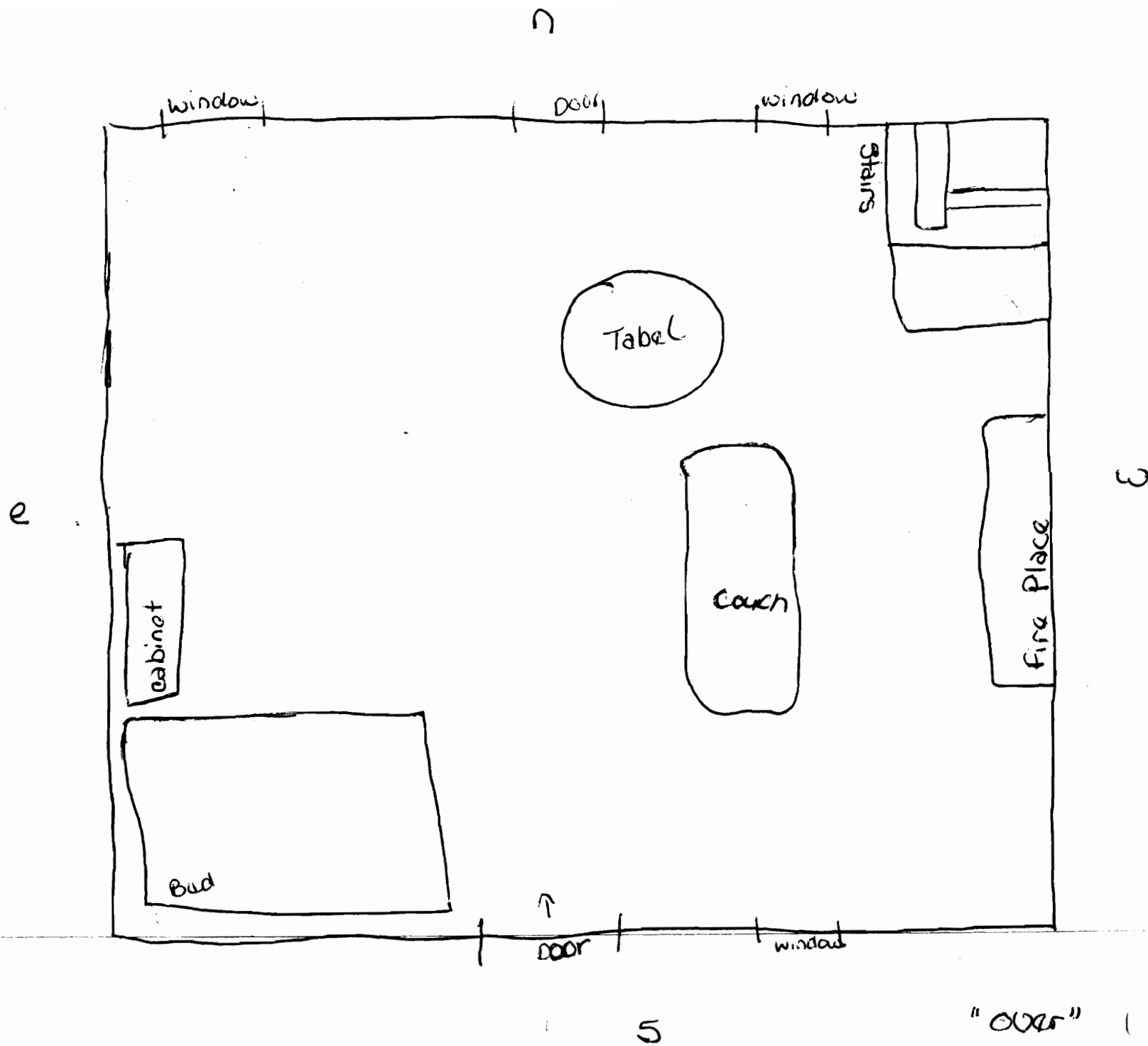
east side


Floor Plan of House



South Side of House

8-17





nothing in upstairs
except rafters!

E

W

N

S

Go through Tameyville to AA highway.
Follow the highway past cemetery
and 1st house on left. On the first
gravel road past the house turn
left ~~at~~ this road. Keep to this
road. At first fork in road keep to
~~right~~ left at second fork keep to
right, you should come to the house
in about $\frac{1}{2}$ a mile.

Is this in Tanyerville or outside of town?

A Historical Homestead and a Way of Life

John Hodge's place ^{was} located in Northwest Tanyerville in central Tazewell County. It was very close to Swan Creek. This was homesteaded in 1833 by James Cook, Jr. ~~It was finished three years later in 1836.~~ The house was one room, made of ~~wood~~ ^{logs} with a rock chimney. Later the Cooks added an upstairs and back porch. The house had a front and back door and two windows in the sides of the doors. The house is approximately 145 years old. It is still standing today as well as the fireplace and iron rod across it. The people who lived there used an iron pot for cooking such food as hominy and vegetables.

Some members are writing out the part 2

Good! then was addition to your future shows the house. Anne Good description.

A wooden barrel called an ash hopper where all the fire place ashes were emptied ^{was used} and later water was poured in the barrel which made lye for the use of taking husk off the corn to make the hominy ~~and~~. The lye was also used to make soap.

for the family use also they would card wool from the sheep and make their own socks and gloves which John remembered as being mostly white.

The dinner bell used back then is still in the old house today. It has been used to call in five generations.

Oxen were said to have been used at one time ~~working~~ in the fields guided by slaves. Also horses were used ~~to~~ ^{for} ~~the~~ ^{the} ~~work~~.

Many people made peach and apple brandy. Two small boys, sons of the slaves sipped through the quill of the barrel which was used to draw the brandy from the barrel and were poisoned. They died and were buried in a small cemetery by the log ^{house} ~~cabin~~.

On August 8, 1862 the Missouri Militia of the U.S. Army camped overnight on this homestead. There were 400 men in the troop.

James Cook Jr. was ^{of Fanny county} (sheriff) at the time. He was only ^{the} second

Democrat elected to office for a long time after the Civil War.

In 1862 the Homestead Act which ^{provided} ~~was~~ land given to people in unsettled areas came into effect. When it was enacted it helped unsettled areas become populated.

that this
is do
are with
the Cook-
Hodges farm?

A long time ago there were not any bridges, the forks in the creek where people crossed were called forks. This is the way people gave directions and ~~this~~ ^{the Cook} homestead was the tenth fork.

After the death of James Cook he willed everyone in his family money or slaves. This will (attached to the will) was made, July 21, 1860.

In 1976 during the Bicentennial Celebration, a Centennial Farm award was presented to John Hodges at the Taney County Fair at Forsyth ~~Mo.~~

Missouri. John Hodges now owns the farm. How long has he owned it? When was it transferred to the Hodges family?

"These were citizens of yesterday who bodies were worn and tired but each

day they come with determination
to make this a good way of life -
When did you get this quilt and who
did it?

Now, you have some interesting
and valuable information here of the
some of the cultural descriptions you
provide. You have a little more on
how the people come to our service
each farm, I would have liked
to have known more about that. Do
you have any information as to when
last was born? The photo and will
make for good informational documents.

Organization - 9
Clarity - 7
Structure - 8
Spelling - 9
Grammar - 8
44

Quality of most 3 = 44/50
deadline

and in the Probate Court records at Ozark, Missouri; county seat of Christian County. Copied from the Original Papers, in file box. TAAS010-074

The Last Will and Testament of James Cook of Christian County, Missouri

I, JAMES COOK, considering the uncertainty of this mortal life and being of sound mind and memory, blessed by Almighty God for the same, do make and publish this, my last will and testament, in manner and form following (that is to say) First, I give and bequeath to my beloved wife, Caroline Virginia Cook, the sum of One Hundred Dollars; Item, I give and bequeath to my son John B. Cook, one Negro boy named Jesse, about eleven years old; Item, I give and bequeath unto my son, Alfred C. Cook, one Negro man, named Bandrage, aged about thirty-one years old; Item, I give and bequeath unto my son James Cook, the sum of five dollars; Item, I give and bequeath unto my daughter, Polly Cunningham, one Negro woman, named Rhoda, age about twenty-eight years old; Item, I give and bequeath unto my daughter, Margaret Warren, one Negro woman named Sofia, age about fifty-one years old and the sum of one hundred dollars; Item, I give and bequeath unto my daughter Patsy Scaggs, the sum of two hundred dollars; Item, I give and bequeath unto my daughter Fannerva Robertson, the sum of two hundred dollars; Item, I give and bequeath unto my daughter, Ann Hammons, the sum of one hundred and fifty dollars; Item, I give and bequeath unto the heirs of my son William Cook, deceased, the sum of one hundred dollars; Item, I give and bequeath unto the heirs of my son Joseph Cook, deceased, the sum of ten dollars; Item, I give and bequeath unto my son Thornton Cook, age one year old, one Negro boy named George, about two years old; Item, I give and bequeath unto Malinda Cook the sum of ten dollars; Item Further, I give unto my Beloved wife, Caroline Virginia Cook, the work and labor of one Negro man named Ned, after my death until a final Settlement on my Estate is made, and after that if any one of my three Sons see proper to give five hundred dollars for the Said Negro Ned, to be equally divided amongst the Said heirs, share and share alike; Furthermore my will is that the Said Negro Ned shall not be sold out of the family; further after my death my request is that my Son, John B. Cook, Administer on my Estate, my request is that after my funeral expenses and all other debts be paid if any, the residue of my Estate, if any, be equally divided amongst my heirs share and share alike.

This, my last Will and Testament, hereby revoking all former wills by me made, in witness whereof, I have herewith set my hand and seal the 21st day of July, A.D. 1863.

James X Cook
his
Mark

We attest the above and foregoing will by subscribing our names hereto as witnesses in the presents of James Cook the testator this, the 21st day of July A.D. 1860

Squire Willard

his
W. X Brooks
mark

my request in case I die, if any, the residue of my estate, if any, be equally divided amongst my heirs share and share alike.

this, my last Will and Testament, hereby revoking all former wills by me made, in witness whereof, I have herewith set my hand and seal the 21st day of July, A.D. 1860.

his
James X Cook
mark

we attest the above and foregoing will by subscribing our names hereto as witnesses in the presents of James Cook the testator this, the 21st day of July A.D. 1860

Squire Willard

his
Wm. X Brooks
mark

*Will of James Cook, Sr. Christian Co., Mo.
and distribution notes.*

Will made 21 July 1860

to my wife Caroline Virginia Cook \$100.⁰⁰ + 1 negro. Ned
 to my son ^{Benjamin} 1 John B. Cook - 1 negro boy Jesse ^{abt} 11 yrs old.
 " " " 2 Alfred C " 1 negro man Dandrage - ^{ca} 31 yrs
 " " " 3 James \$ 5.⁰⁰
 to my daught^a Polly (Cunningham) 1 negro woman - Rhoda ^{ca} 28
 " " " 4 Margaret (Warren) \$100.⁰⁰ 1 " " Sofia ^{ca} 51
 " " " 5 Patsy (Scaggs) \$200.⁰⁰
 " " " 6 Manerva (Robertson) \$200.⁰⁰
 " " " 7 Ann (Hammons) \$150.⁰⁰
 to the heirs of my son ⁴ W^m Cook, dec'd \$100.⁰⁰
 " " " " ⁵ Joseph Cook \$10.⁰⁰
 to my daught^a 8 Elizabeth (Brown) \$200.⁰⁰
 to my son Thornton Cook (1 yr old) 1 Negro boy George ^{ca} 2 yrs old
 to Malinda Cook \$10.⁰⁰

NOTE

Biography of John Lafayette Cook - grandson of James, Sr.
 Bodspeed's - Reminiscent History of the Ozark Region.

states James Sr. had 5 sons + 4 daughts - but his
 Will proves 5 sons + 6 daughts not counting the
 3 sons by second marriage to Caroline Virginia

- Son. William Cook, dec'd. Ray Co., Mo.

heirs were of that County - Francis Cook
 and Mary A. Cook - Owen

Son Joseph Cook, dec'd (died North Missouri, place unknown)

heir was daughter Martha who married
 P. & Lined Polk, Co. Mo.

NOTE

Biography of John Lafayette Cook - grandson of James, Sr.
Hodges' - Reminiscences of the Ozark Region.

states James Sr. had 5 sons & 4 daughts - but his
Will proves 5 sons & 6 daughts not counting the
3 sons by second marriage to Caroline Virginia

- Son. William Cook, dec'd. Ray Co., Mo.
heirs were of that County - Francis Cook
and Mary A. Cook - Owen

Son Joseph Cook, dec'd (died North Missouri, place unknown)
heir was daughter Martha who married
James Cook lived Polk, Co. Mo.

Son Alfred Cook, dec'd - heirs Minerva } these daughters
(died after July 1860 } in Turnbo stasis
(when Will was made) } (C. War burial)
Elizabeth
John L.
James D.
Alice
Charles H.

Son John B. Cook, dec'd (after July 1860) Wilson
heirs - Wesley Cook & Mary Cook Adame, wife of Jacob Adams

Distribution Shares of Estate of James Cook

TAASO10-074

Date and Amount.

Apr 7	1865	Caroline V. Cook as dowry in personal att	48.20
Oct 5	1865	Caroline V. Cook to widow for support of family	25.00
May 11	1866	Caroline V. Cook for support of family	30.00
Sept 13	1866	Thornton Cook	4.65
Apr 10	1867	Caroline V. Cook for support of family	20.00
July 10	1867	Caroline V. Cook to widow for family support	30.00
Apr 13	1868	Jack Waddill for prof. Serv. in case of Hammond	25.00
Nov 11	1868	Elizabeth Brown (dau't)	50.00
Nov 11	1868	Mary Cunningham wife of John (dau't)	50.00
Nov 14	1868	Ann Hammond (dau't)	50.00
Dec 7	1868	Martha Cook wife of James Cook. dau't of Joseph	50.00
Dec. 7	1868	A. C. Cook dec'd estate Alfred	50.00
Apr 15	1870	D. M. Payne atty - for minor heirs of James Cook	150.00
June 28	1870	John B. Cook	50.00
Mar 27	1871	Minerva Robertson formerly Minerva Cook (dau't)	50.00
May 8	1871	Marthy Cook - James Cook's share of annuity	7.14
May 4	1871	D. M. Payne atty for minor heirs of James Cook	171.42
May 26	1871	Caroline Hammond wife of Alfred Hammond	7.14
May 26	1871	Margaret Warren wife of John J. Warren (dau't)	7.14
Sept 26	1871	James Cook - death share of father's estate	7.14
Sept 26	1871	Minerva Robertson by James Cook	7.14
Feb 9	1872	Caroline Hammonds wife of Alfred Hammond	21.43
Aug 6	1872	Mary Cunningham James White wit. 2 share	28.28
Aug 5	1872	Elizabeth Brown wit James White 2 share	28.28
Sept 4	1872	Ann Hammond & distri share	28.57
Oct 29	1872	James Cook for M. Robertson	21.43
Oct 29	1872	James Cook for self	21.43
Oct 27	1872	Margaret Warren John J. Warren	21.43
June 9	1873	Wesley Cook & Mary Adams wife of Jacob heirs of J. B. Cook	28.52?
June 9	1873	John B. Cook dec'd final	7.14
June 9	1873	Marthy Cook - James Cook	21.43

a receipt found among those in the box of Probate Records for James Cook, Sr. in Christian Co. Mo.

May 26 1871	James Cook - dist. share of father's estate	7,14
Sept 26 1871	Minerva Roberson by James Cook	7,14
Feb 9 1872	Caroline Hammonds wife of Alfred Hammonds	21,43
Aug 6 1872	Mary Cunningham James White wit. 2 shares	28,28
July 5 1872	Elizabeth Brown wit James White 2 shares	28,28
Sept 4 1872	Ann Hammond & dist. share	28,57
Oct 29 1872	James Cook for M. Roberson	21,43
Oct 29 1872	James Cook for self	21,43
Oct 27 1872	Margaret Warren John J. Warren	21,43
June 9 1873	Wesley Cook & Mary Adams wife of Jacob heirs of J. B. Cook	28,52?
June 9 1873	John B. Cook dec'd final	7,14
June 9 1873	Marthy Cook - James Cook	21,43

a receipt found among those in the box of Probate Records for James Cook, Sr. in Christian Co. Mo.

Nov. 18, 1867 - Rec. by Ann Hammond \$250.00 for 2 years service taking care of wife of dec'd James Cook in her last illness

in yet
Sept 4, 1872 - Rec. of W. A. Bryden having in charge the Estate of James Cook, dec'd the sum of Twenty Eight and 5/100 The amount of two distributions, due me from my Father's Estate as ordered by the Probate Court of Christian County, Mo. Ann ^{her} X Hammond
witness Isaac W. Bilyeu - V. L. Hammond mark

State of Missouri S S
County of Christian

"I, John Redfearn, Judge of Probate Court of Christian County, Missouri, do hereby certify that D.A. Dryden Public Administrator of Christian County, Missouri having in charge the estate of James Cook, deceased, did on the 13th day of October, A.D. 1868 present in open court the will of said James Cook, deceased, for Probation, and whereas the said John Redfearn and Judge as aforesaid being advised herein doth reject and set aside the last will and Testament of the said James Cook, dec. from the evidence adduced before me.

In testimony whereof, I John Redfearn Judge of the Probate Court aforesaid have signed my name and affixed the Seal of said Court, October the 13th, A.D. 1868.

John Redfearn, Probate Judge "

"In the matters of the estate of James Cook, dec. Now at this day comes
C
C.V. Smith, former wife of James Cook, dec. to plead the court to reject the last Will and Testament of James Cook, dec. for the following reasons;

1st Because the said James Cook, dec. the Testator never signed the said will.

2nd, Because the witnesses never assigned said certificate of attestation by or at the request of said James Cook, dec.

3rd Because the said James Cook, dec. died leaving issue at his death that was not provided for in said Will.

C.V. Cook

By T.J. Gideon, Agent "

" James Cook assigned his name to said will. I don't recollect seeing him assign his name to said will, but he acknowledged it to be his will, and there was borned to the said James Cook, dec. two heirs after the will was made and before his death, and there was no provisions made for them in said will.

Oct. the 13th A.D. 1868

Squire Willard

Sworn and subscribed to before me Oct. 13th; A.D. 1868

John Redfearn Judge"

"C.V. Smith, formerly C.V. Cook, wife of James Cook, dec. deposes and says she was the wife of James Cook, dec. and he died about Sept. 1864, and she gave birth or issue to two children after the 21st of July 1869. and before his death.

C.V(X) Smith

her mark

attest T.J. Gideon

Sworn and subscribed to before me, Oct. 13, 1868 John Redfearn, Judge.

3rd Because the said James Cook,
was not provided for in said Will.

C.V.Cook

By T.J. Gideon, Agent

" James Cook assigned his name to said will. I don't recollect seeing him assign his name to said will, but he acknowledged it to be his will, and there was borned to the said James Cook, dec. two heirs after the will was made and before his death, and there was no provisions made for them in said will.

Oct. the 13th A.D. 1868

Squire Willard

Sworn and subscribed to before me Oct. 13th; A.D. 1868

John Redfearn Judge"

"C.V.Smith, formerly C.V.Cook, wife of James Cook, dec. deposes and says she was the wife of James Cook, dec. and he died about Sept. 1864, and she gave birth or issue to two children after the 21st of July 1860. and before his death.

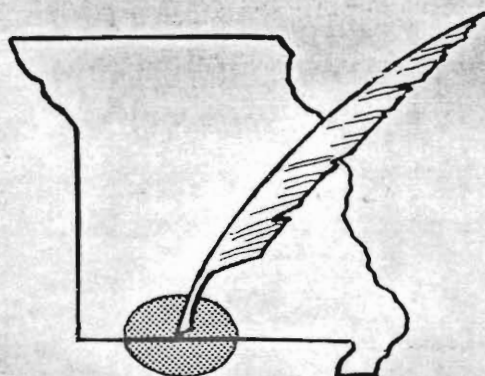
C.V(X) Smith

her mark

attest T.J.Gideon


Sworn and subscribed to before me, Oct. 13, 1868 John Redfearn, Judge.

White River Valley Historical QUARTERLY



SPRING 1968

Price—One Dollar Per Copy



The James Cook, Jr., Family of Taney County

by
Charles L. Grimm

James Cook, Junior, was born in 1805 the eldest of five sons and four daughters of James Cook, Senior, born in 1780 in North Carolina. His wife, Susan Angel, was born in 1780 in North Carolina. They were married in North Carolina and moved to Simpson County, Kentucky.

James Cook, Senior, and family moved to Taney County Missouri in 1838. They settled on a homestead on upper Swan Creek near Garrison, Missouri in Taney County which part is now Christian County.

Susan Angel Cook died on the homestead in 1844 and was interred on the farm. James Cook, Senior, died in 1864 near Ozark, Missouri and interred there.

James Cook, Junior, was born in 1805 in Franklin, Kentucky, Simpson County. He married Catherine Steward on August 25, 1829 in Franklin, Kentucky. Catherine Steward was born Nov. 4, 1803, in Kentucky. She was a daughter of Daniel Steward and his wife Mary, both born and married in Scotland. They settled in North Carolina and later moved to Kentucky.

Daniel Steward died in Simpson County, Kentucky and interred there. He was the son of Allen Steward. It is said he was a descendant of Mary Queen of Scots.

Mary, wife of Daniel Steward, came to Taney County, Missouri with her daughter, Catherine Steward Cook, in 1838. She died on the James Cook, Jr., homestead on Swan Creek and interred there in the Cook family burial plot.

Catherine Steward Cook died Jan. 6, 1888. James Cook, Jr., died in May of 1888. Both interred in the Cook burial plot on upper Swan Creek.

The James Cook, Jr., homestead was located on the northwest quarter, Section No. 2, lot 10 on the east side of Swan Creek in Township No. 24, north of the base line and Range No. 20, west of the 5th Principal Meridian Line in Taney County, Missouri, at the 10th ford about nine miles north on Swan Creek from the junction with the White River.

This location in 1862 became their permanent homestead, by the Act of May 20, 1862, the Homestead Law.

The eight children of James Cook, Jr., and his wife were:

1. William Allen Cook. b. July 2, 1824, Simpson County, Kentucky, d. when young in Simpson County, Kentucky and interred there.

2. Mary Ann Cook. b. Feb. 14, 1831, Simpson County, Ken., Married in 1850 to Edward James

Brown in Taney County, Missouri. Brown was b. in 18287 in Kentucky. Died Jan. 12, 1965. Mary Ann married sec. George Jackson in Taney County, Missouri. Issue by first marriage 1 daughter, 3 sons.

3. James Duncan Cook, b. April 25, 1833, Simpson County, Ken. Married Louisa Anderson. b. Feb. 4, 1843, in Missouri. James died Feb. 11, 1910, in Taneyville, Missouri. Louisa died March 16, 1910, Taneyville. Both interred, Helphrey Cemetery, Taneyville. Issue, 3 sons and 6 daughters.

4. Elvira Jane Cook, b. April 30, 1835, in Simpson County, Ken. Married, first, Thomas Gimlin, born 1833 in Taney County, Missouri. He was a Confederate soldier and died in the U. S. army prison at Alton, Illinois, during the Civil War 1862-1864. Interred there. Second, Elvira Jane, married William B. Sims, b. Sept. 11, 1823, died March 17, 1896 at Taneyville. She died March 10, 1911, at Taneyville. Both interred Helphrey Cemetery at Taneyville. Issue first marriage, 2 sons. Issue second marriage 3 sons.

5. Missouri Catherine Cook, b. Sept. 22, 1838^{1838?} on the homestead in Taney County, Missouri, on Swan Creek. Married, Oct. 12, 1854 at Forsyth, Missouri to William B. Casey, b. July 23, 1834 in Tennessee. He died March 26, 1872, near Forsyth, Missouri. Catherine died Sept. 14, 1914, near Forsyth. Both interred in Casey Cemetery on lower Swan Creek near Forsyth.

6. John Lafayette Cook, b. Feb. 18, 1841 on the homestead, Married Feb. 26, 1863 in Taney County to Mary Jane Clements, born Sept. 9, 1839, in Ohio. J. L. Cook was appointed Sheriff of Taney County, Mo., on July 1889 after the death of Galby F. Branson.

Sheriff Branson was slain at Kirbyville on July 4, 1889. John L. Cook served out Sheriff Branson's term to Dec. 31, 1889. He was then elected Sheriff of Taney County for two years 1890-1892. He died May 19, 1923 near Taneyville. He and his wife are both interred in the North Lone Star Cemetery near Taneyville. Issue 7 sons.

7. Angeline Cook, b. April 7, 1843 on the homestead, on upper Swan Creek. Married first, Joseph Henry. He deserted her—divorced. Second she married William David Hodges in 1883. She died Mar. 21, 1930. He died April 7, 1936. Both died and interred on the Cook Homestead on Upper Swan Creek. Issue first marriage one daughter; second marriage, 1 daughter.

8. Mary Elizabeth Cook, b. March 28, 1845 on the Cook homestead. Married first in 1867, Spen-

cer Gibson b. 1838 at Forsyth, Missouri. He died near the 9th ford on upper Swan Creek. Interred in Brooks-Prather Cemetery on Upper Swan Creek between 7th and 8th fords.

Mary Elizabeth married second, 1879, John LeRoy Thomas b. July 4, 1853, near Bluff, Missouri in Taney County on Upper Bull Creek. He died near Walnut Shade, June 15, 1940. Both are interred in North Lone Cemetery in Section No. 3, Lot No. 6, Township No. 24 north of the Base Line and Range No. 20 West of 5th Principal meridian of Taney County. Issue of first marriage, one son, three daughters. Issue of second marriage, one son and 2 daughters.

August 7, 1862 the Missouri Militia of the United States Army, camped for the night at the James Cook, Jr., homestead. The soldiers came from Fort Brown near Ozark, Missouri on their way to Forsyth. They were about 400 cavalry troops.

At the time of the Emancipation Proclamation, Jan. 1, 1863, James Cook, Jr., owned five Negro slaves.

The Cook family information was given to me by the late William D. Hodges and others.

If you ever go to Taneyville, Missouri, go one mile east past the Helphrey Cemetery to where the T. E. Beal place of abode is, then turn left about two miles and you would be at the Cook Homestead. Nearly all of the log buildings are still standing. A great-grandson batches there.

They never had a land grant, only land rights, until May 20, 1862 when the Homestead Law was enacted.

The elder Cook (father of John L.) was reared in his native County of Simpson, Kentucky, secured a fair education for his day, and there was married to Miss Steward who accompanied him to Taney County, the journey being made by wagon and occupying six weeks. They located in the

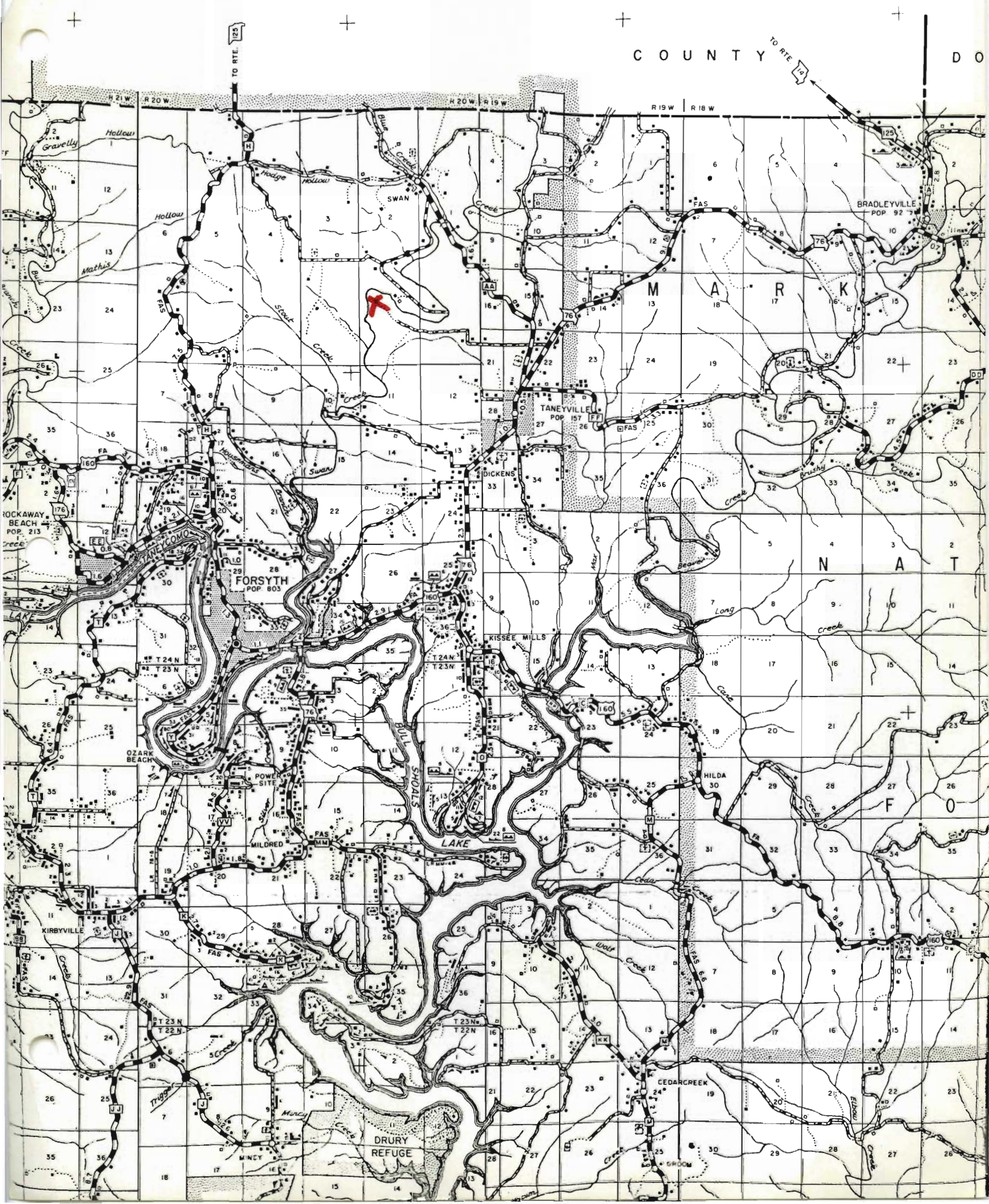
woods on Swan Creek, when that region was sparsely settled. They were Methodists for many years and no people were better respected in the community . . . He was a Democrat in politics and was in sympathy with the South during the war, but did not take an active part. His father, James Cook, was North Carolian, but was early settler of Kentucky where he remained until 1838 when he came to Taney County; here he improved a farm now a part of Christian County. There they lived until the Rebellion when he removed to near Ozark where he died when he was nearly one hundred years old. He was a life-long farmer. He was the father of five sons and four daughters.

Amid the rude surroundings of pioneer life, John L. Cook passed his youthful days, and as might be supposed his educational advantages were rather limited. In the year 1863 he was wedded to Miss Mary J. Clemens, a native of the Buck Eye State and the daughter of William and Mary Clemens who were born in Pennsylvania. About 1859 her parents left Ohio for Taney County, Missouri, and there Mr. Clemens died soon thereafter. Seven sons were born: Calvin; Leander H.; William L.; John D.; Elverton C.; Thomas B.; and D. J., who is known as "Doc" being the seventh son. In the year, 1864, Mr. Cook joined Company F, Seventy-second Missouri, under Col. John S. Phelps and was stationed at Springfield most of the time or until a short time before the close of the war. Afterward he resumed farming, residing for four years in Greene County, and then came to his parent's home on Swan Creek, eight miles above Forsyth where he owned 172 acres, about 75 acres under cultivation . . . he was the second one of his party, democrat, to hold the office of sheriff since the War. . .

From a "Reminiscent History of the Ozarks," originally published by Goodspeed Brothers in 1894.

PAY YOUR DUES SO WE CAN HAVE FOUR ISSUES

OF THE QUARTERLY THIS YEAR.




PRIVATE PROPERTY
NO TRESPASSING
VIOLATORS WILL BE SHOT
SURVIVORS WILL BE PROSECUTED


J. Hodge

































CATHARINE

COOK

BORN NOV

THE 4TH AD

1804 DIED JAN

THE 6TH 1880

AGE 75 YRS 2 M


AND 18 DAYS



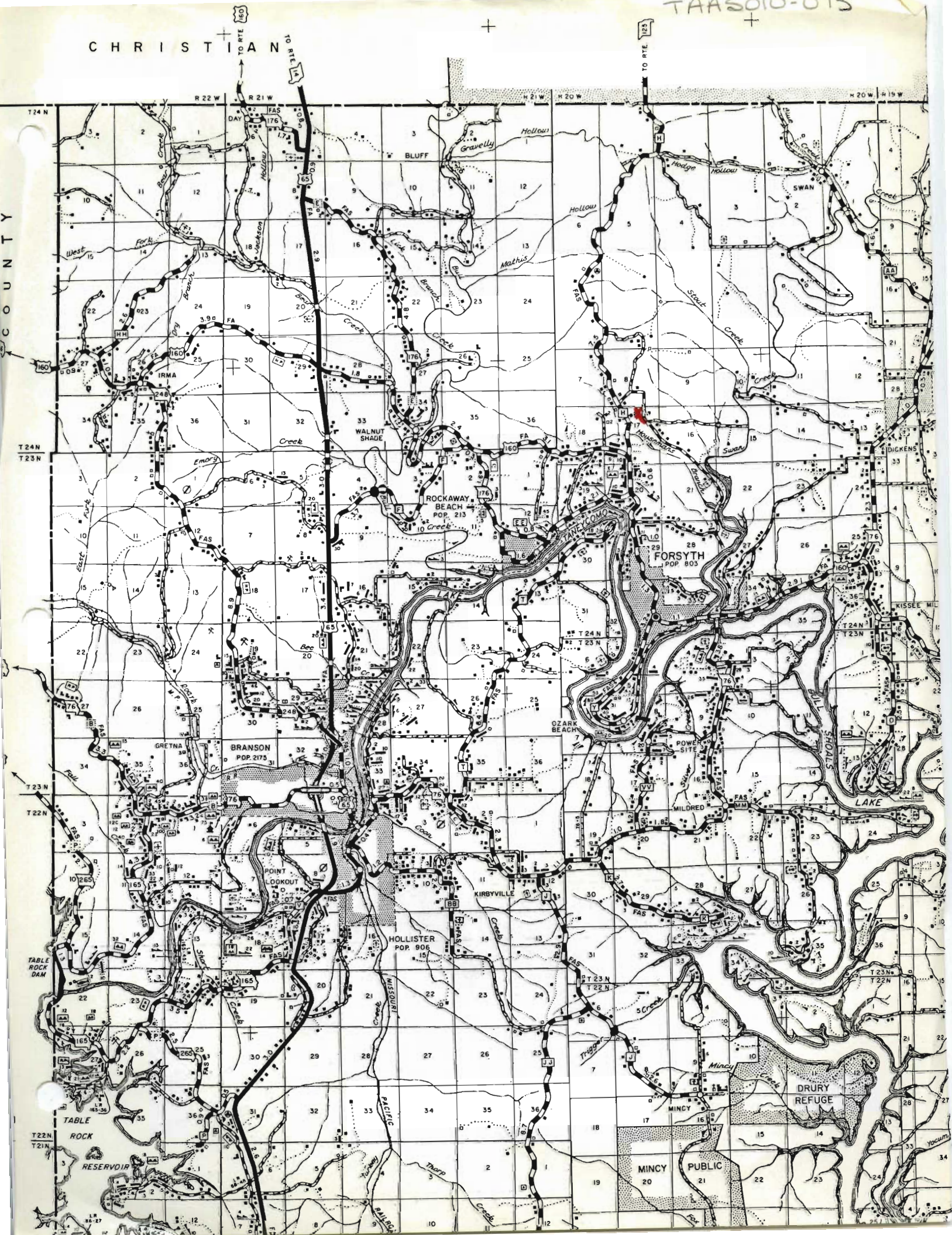
HISTORIC INVENTORY

TAA5010-075

1 No. <u>12</u>		4 Present Name(s)		1 No
2 County <u>Taney</u>		5 Other Name(s)		
3 Location of Negatives <u>COS</u>				
6 Specific Location <u>see map</u>		16 Thematic Category <u>dwelling</u>	28 No. of Stories	2 County
7 City or Town If Rural, Township & Vicinity		17 Date(s) or Period	29 Basement? <u>Yes</u> <input type="checkbox"/> <u>No</u> <input checked="" type="checkbox"/>	
8 Site Plan with North Arrow		18 Style or Design <u>single pen</u>	30 Foundation Material <u>stone</u>	
9 Coordinates <u>UTM</u> Lat Long		19 Architect or Engineer	31 Wall Construction <u>log</u>	4 Present Name(s)
Site X: <u>Building</u> Structure I: <u>Object</u>		20 Contractor or Builder	32 Roof Type & Material	
11 On National Register? <u>Yes</u> <input type="checkbox"/> <u>No</u> <input checked="" type="checkbox"/>		21 Original Use, if apparent <u>residence</u>	33 No. of Bays Front <u>Side</u>	
12 Is It Eligible? <u>Yes</u> <input checked="" type="checkbox"/> <u>No</u> <input type="checkbox"/>		22 Present Use <u>ruins</u>	34 Wall Treatment	5 Other Name(s)
13 Part of Estab. Hist. Dist.? <u>Yes</u> <input type="checkbox"/> <u>No</u> <input checked="" type="checkbox"/>		23 Ownership <u>Public</u> <input type="checkbox"/> <u>Private</u> <input type="checkbox"/>	35 Plan Shape	
14 District Potenti'l? <u>Yes</u> <input type="checkbox"/> <u>No</u> <input type="checkbox"/>		24 Owner's Name & Address, if known	36 Changes (Explain in #42) <u>Addition</u> <input type="checkbox"/> <u>Altered</u> <input type="checkbox"/> <u>Moved</u> <input type="checkbox"/>	
15 Name of Established District		25 Open to Public? <u>Yes</u> <input type="checkbox"/> <u>No</u> <input type="checkbox"/>	37 Condition Interior <u>ruins</u> Exterior	
42 Further Description of Important Features <u>½ dovetail notch on hewn logs</u> <u>had vertical one-by siding and shake roof</u> <u>block and mud chink</u>		26 Local Contact Person or Organization	38 Preservation Underway? <u>Yes</u> <input type="checkbox"/> <u>No</u> <input checked="" type="checkbox"/>	
43 History and Significance		27 Other Surveys in Which Included	39 Endangered? By What? <u>Yes</u> <input checked="" type="checkbox"/> <u>No</u> <input type="checkbox"/> <u>in ruins</u>	
44 Description of Environment and Outbuildings <u>on site inspection</u>		40 Visible from Public Road? <u>Yes</u> <input checked="" type="checkbox"/> <u>No</u> <input type="checkbox"/>		
Sources of Information		41 Distance from and Frontage on Road <u>60'</u>		
		46 Prepared by <u>LM</u>		
		47 Organization <u>COS</u>		
		48 Date	49 Revision Date(s)	



CHRISTIAN



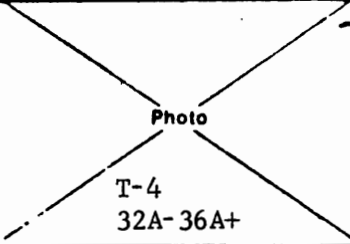


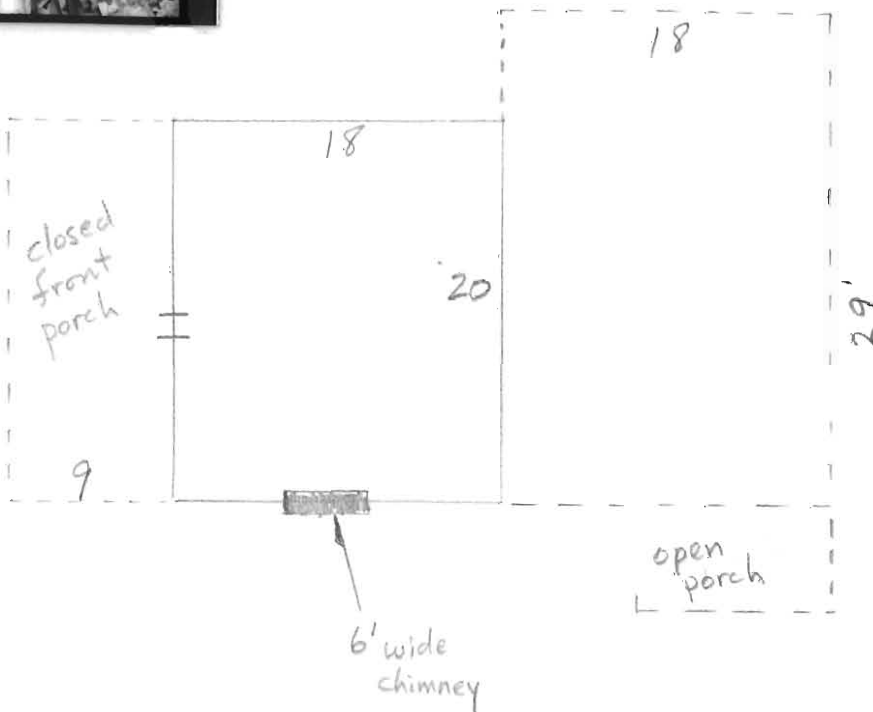




Office of Historic Preservation, P.O. Box 176, Jefferson City, Missouri 65101
HISTORIC INVENTORY

TAA5010-076

No. <u>14</u> 2 County <u>Taney</u> 3 Location of Negatives <u>COS</u>		4 Present Name(s) <u>Oma Middleton's</u> 5 Other Name(s)		1 No
6 Specific Location <u>see map</u> 7 City or Town If Rural, Township & Vicinity 8 Site Plan with North Arrow		16 Thematic Category <u>dwelling</u> 17 Date(s) or Period 18 Style or Design <u>single pen</u> 19 Architect or Engineer 20 Contractor or Builder 21 Original Use, if apparent <u>residence</u> 22 Present Use <u>residence</u> 23 Ownership Public <input type="checkbox"/> Private <input checked="" type="checkbox"/> 24 Owner's Name & Address, if known		
9 Coordinates UTM Lat _____ Long _____ Site <input type="checkbox"/> Building <input checked="" type="checkbox"/> Structure <input type="checkbox"/> Object <input type="checkbox"/>		28 No. of Stories <u>1 1/2</u> 29 Basement? Yes <input type="checkbox"/> No <input checked="" type="checkbox"/> 30 Foundation Material <u>ashlar stone</u> 31 Wall Construction <u>log</u> 32 Roof Type & Material <u>sheet metal</u> 33 No. of Bays Front _____ Side _____ 34 Wall Treatment 35 Plan Shape 36 Changes (Explain in #42) Addition <input checked="" type="checkbox"/> Altered <input type="checkbox"/> Moved <input type="checkbox"/> 37 Condition Interior _____ Exterior <u>good</u>		4 Present Name(s)
11 On National Register? Yes <input type="checkbox"/> No <input checked="" type="checkbox"/> 12 Is It Eligible? Yes <input checked="" type="checkbox"/> No <input type="checkbox"/> 13 Part of Estab. Hist. Dist.? Yes <input type="checkbox"/> No <input checked="" type="checkbox"/> 14 District Potentially? Yes <input checked="" type="checkbox"/> No <input type="checkbox"/> 15 Name of Established District		25 Open to Public? Yes <input type="checkbox"/> No <input checked="" type="checkbox"/> 26 Local Contact Person or Organization 27 Other Surveys in Which Included 38 Preservation Underway? Yes <input type="checkbox"/> No <input checked="" type="checkbox"/> 39 Endangered? By What? Yes <input type="checkbox"/> No <input checked="" type="checkbox"/> 40 Visible from Public Road? Yes <input checked="" type="checkbox"/> No <input type="checkbox"/> 41 Distance from and Frontage on Road <u>150 yds.</u>		
42. Further Description of Important Features <u>1/2 dovetail notch, weatherboard in gable ends</u> <u>several additions: roof modification, flat dormers, porch and shed rooms</u>		<div style="text-align: center;">  Photo T-4 32A-36A+ </div>		
43 History and Significance		T-5 0-2		
44 Description of Environment and Outbuildings <u>Very large cellar, lots of covered machinery, including sorghum mill and stone cooker; very large barn for Ozarks; house faces Swan Creek</u>				
Sources of Information <u>on site inspection</u>		46. Prepared by <u>LM</u> 47. Organization <u>COS</u> 48. Date _____ 49. Revision Date(s) _____		
















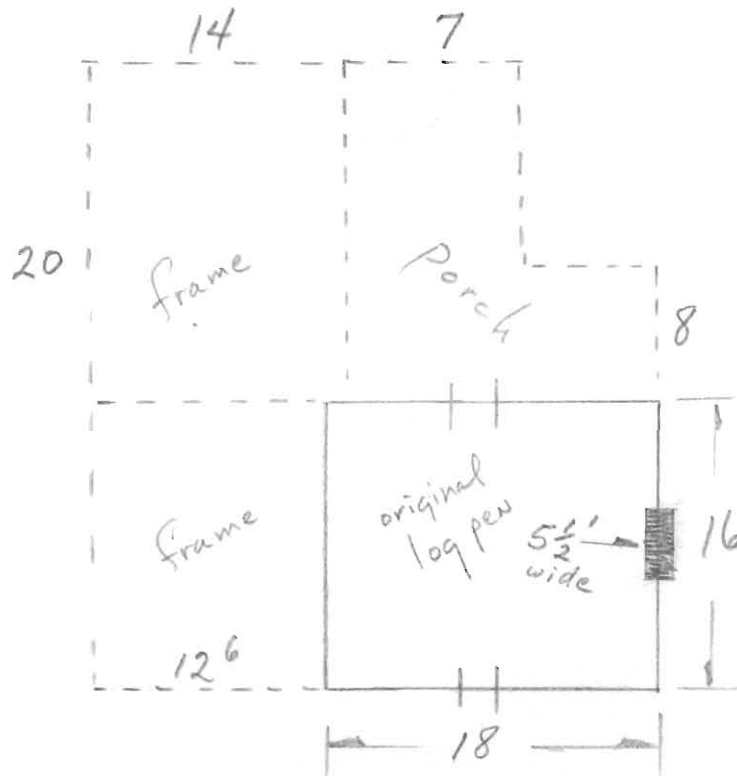






No. <u>16</u>		4 Present Name(s) Sims		1 No
2 County Taney		5 Other Name(s)		2 County
3 Location of Negatives				4 Present Name(s)
6 Specific Location see map		16 Thematic Category <u>dwellings</u>		28 No. of Stories <u>1</u>
7 City or Town If Rural, Township & Vicinity		17 Date(s) or Period before 1900		29 Basement? Yes <input type="checkbox"/> No <input checked="" type="checkbox"/>
8 Site Plan with North Arrow		18 Style or Design single pen/double pen		30 Foundation Material ashlar stone
		19 Architect or Engineer		31 Wall Construction log/frame
		20 Contractor or Builder Sims		32 Roof Type & Material gable/metal
		21 Original Use, if apparent residence		33 No. of Bays Front Side
		22 Present Use vacant		34 Wall Treatment asphalt roll
		23 Ownership Public <input type="checkbox"/> Private <input checked="" type="checkbox"/>		35 Plan Shape
		24 Owner's Name & Address, if known		36 Changes (Explain in #42) Addition <input type="checkbox"/> Altered <input type="checkbox"/> Moved <input type="checkbox"/>
9 Coordinates UTM Lat Long		25 Open to Public? Yes <input type="checkbox"/> No <input type="checkbox"/>		37 Condition Interior <u>fair</u> Exterior <u>fair</u>
Site <input type="checkbox"/> Building <input checked="" type="checkbox"/>		26 Local Contact Person or Organization		38 Preservation Underway? Yes <input type="checkbox"/> No <input checked="" type="checkbox"/>
11 On National Register? Yes <input type="checkbox"/> No <input checked="" type="checkbox"/>		27 Other Surveys in Which Included		39 Endangered? By What? Yes <input checked="" type="checkbox"/> No <input type="checkbox"/> neglect
12 Is It Eligible? Yes <input type="checkbox"/> No <input type="checkbox"/>				40 Visible from Public Road? Yes <input checked="" type="checkbox"/> No <input type="checkbox"/>
13 Part of Estab. Hist. Dist.? Yes <input type="checkbox"/> No <input checked="" type="checkbox"/>				41 Distance from and Frontage on Road 60'
14 District Potential? Yes <input type="checkbox"/> No <input type="checkbox"/>				
15 Name of Established District				
42 Further Description of Important Features poultry is kept in frame pen has board, shake & tin roof layers ell is board & batten 1 x 4 molding; door & window in log pen cut into same opening				5 Other Name(s) Photo 42-2 T-8 14-15
43 History and Significance (house dates before Lorene Mahnken's memory)				
44 Description of Environment and Outbuildings				
Sources of Information Sims family at Swan has background		46 Prepared by LM		
		47 Organization COS		
		48 Date		49 Revision Date(s)

TAASOIO-0771



TAAS010-077

CHRISTIAN

COUNTY











WE FOUND IT...

EZ LIVIN'

NO JOB, NO MONEY, NO WORRIES — A HOST OF FRIENDS

Bob and Pearle Hinkle

TAAS010-078

1 No 2 County Taney 3 Location of Negatives COS		4 Present Name(s) Lorene Mahnken 5 Other Name(s)		1 No 2 County Taney 3 Location of Negatives COS	
6 Specific Location 7 City or Town If Rural, Township & Vicinity 8 Site Plan with North Arrow see map		16 Thematic Category dwelling 17 Date(s) or Period antebellum? 18 Style or Design saddle-bag 19 Architect or Engineer 20 Contractor or Builder 21 Original Use, if apparent residence 22 Present Use residence 23 Ownership Public <input type="checkbox"/> Private <input checked="" type="checkbox"/> 24 Owner's Name & Address, if known		28 No of Stories 1 1/2 29 Basement? Yes <input type="checkbox"/> No <input checked="" type="checkbox"/> 30 Foundation Material stone 31 Wall Construction log 32 Roof Type & Material gable/asphalt 33 No. of Bays Front Side 34 Wall Treatment 35 Plan Shape 36 Changes (Explain in #42) Addition: <input type="checkbox"/> Altered: <input type="checkbox"/> Moved: <input type="checkbox"/> 37 Condition Interior good Exterior good 38 Preservation Underway? Yes <input type="checkbox"/> No <input checked="" type="checkbox"/> 39 Endangered? By What? Yes <input type="checkbox"/> No <input checked="" type="checkbox"/> 40 Visible from Public Road? Yes <input checked="" type="checkbox"/> No <input type="checkbox"/> 41 Distance from and Frontage on Road 120'	
9 Coordinates UTM Lat Long Site <input type="checkbox"/> Building <input checked="" type="checkbox"/> Structure <input type="checkbox"/> Object <input type="checkbox"/> 11 On National Register? Yes <input type="checkbox"/> No <input checked="" type="checkbox"/> 12 Is It Eligible? Yes <input checked="" type="checkbox"/> No <input type="checkbox"/> 13 Part of Estab Hist Dist? Yes <input type="checkbox"/> No <input checked="" type="checkbox"/> 14 District Potent'l? Yes <input checked="" type="checkbox"/> No <input type="checkbox"/> 15 Name of Established District		25 Open to Public? Yes <input type="checkbox"/> No <input checked="" type="checkbox"/> 26 Local Contact Person or Organization 27 Other Surveys in Which Included		4 Present Name(s) 5 Other Name(s)	
42 Further Description of Important Features 1/2 dovetail notch; double heart log kitchen has been joined to house by frame enclosure horizontal boards in gables house re-chinked in 1903 by NE Burger, a German-American neighbor		Photo		5 Other Name(s)	
43 History and Significance One of Taney County's most important landmarks, house was "old" when Mahnken's arrived in 1891 as part of the upper Swan valley German-American settlement. Lone Star was the area's school and church. (See attached document)		44 Description of Environment and Outbuildings fireplace headstone is now a porch step		46 Prepared by LM 47 Organization COS 48 Date 49 Revision Date(s)	
Sources of Information on site inspection and Lorene Mahnken					



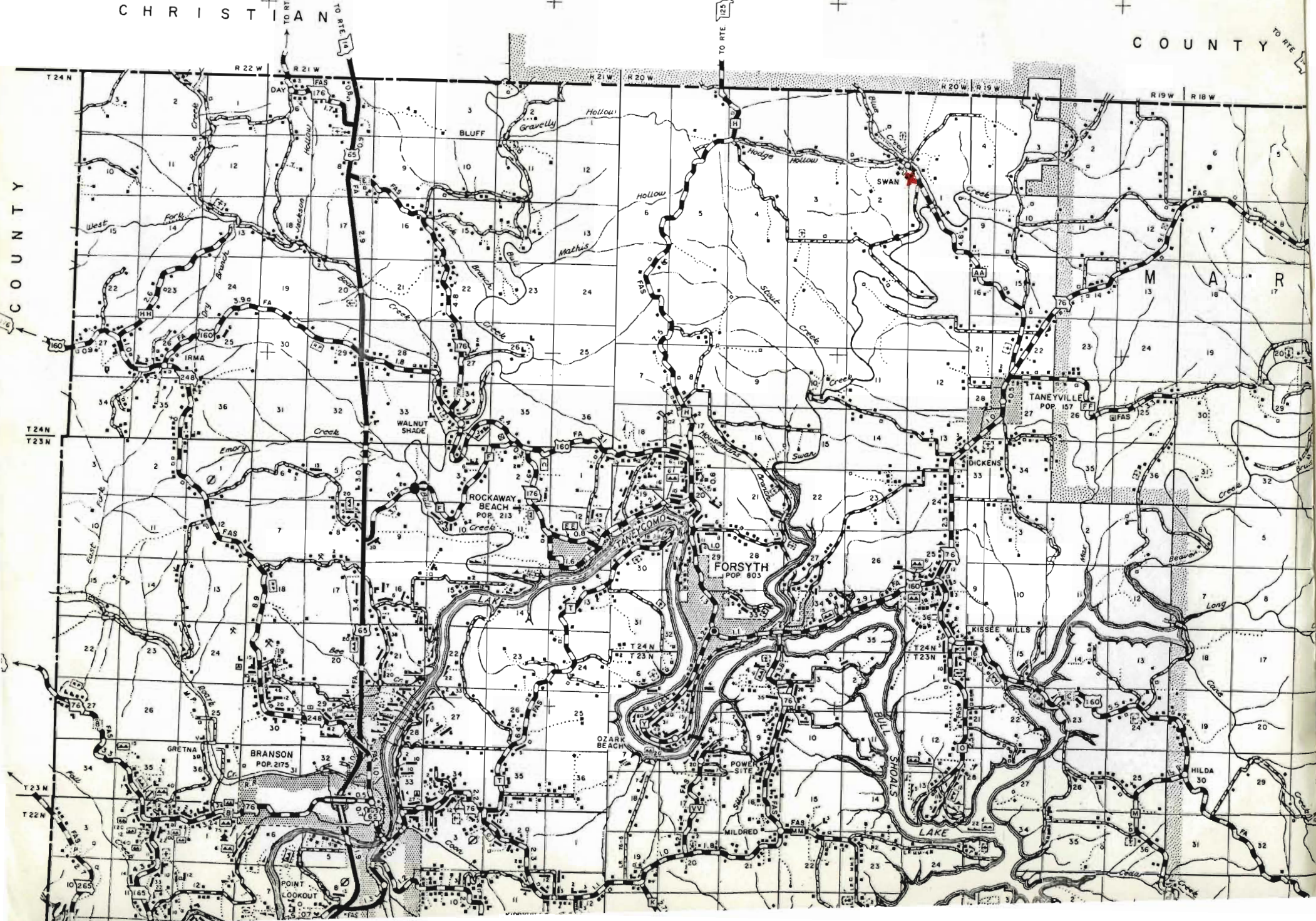
Chimney
removed;

a doorway is now through there
and the stairway to left.


TAAS010-078

CHRISTIAN

COUNTY
























Ozarka

Sunday News & Leader
Published by the News-Leader



School has been out for more than 30 years at the old Helphry schoolhouse four miles south of Swan. Yet it continues to stand as a weathered monument to rural education.

Swan—hamlet that long ago lost its identity

Of course, the Taney County village never was a ball of fire; its one claim to fame was visit by Wright brothers' father, who doubted his sons' flying machine would ever get off the ground

Story and photos
by Julie DelCour



Some people keep their pet rocks in a box. Paul Mahken strings his from a tree. The stones, which are pierced naturally, are called Ozarks "lucky rocks."

schoolhouse four miles south of Swan. Yet it continues to stand as a weathered monument to rural education.

by Julie DelCour

TAASOIO-078

rocks in a box. Paul Mahnken strings his from a tree. The stones, which are pierced naturally, are called Ozarks "lucky rocks."

SWAN — It hangs down between the doorknob hills like a tiny faded picture pressed inside an antique locket.

This spit of a town is only three miles from where Pine Ridge humps up out of the countryside like a cat's back between Forsyth and Chadwick.

Nestled among the mini mountains of Burger Ball, Ripley's Saddle and Long Ball and not too far from Hedge Holler and Copper Flats, Swan is one of the Ozarks' oldest civilized secrets.

Perhaps the quickest way to find this one-horse hamlet is to get lost. State maps quit listing Swan when it lost its post office about 15 years ago. "And when you lose your post office, you lose your identity. We are truly the forgotten people, the unvisited," says a Swan native.

But then Swan never was a real ball of fire, says Mrs. Paul Mahnken, who was born in a Jenny Lind bed 70 odd years ago in a Swan landmark, "Journey's End."

Perhaps the most notable memory in Swan's history was in 1903 when Orville and Wilbur Wright's father, Bishop Wright, came to Swan to dedicate the Lane Star Church. He stayed at Journey's End, and told Mrs. Bess Merrick, the

"This little chair is the only one left out of a set my mother had when she first started housekeeping. And this is the doll I had when I was a little girl."

Mrs. Mahnken says she does not know how old Journey's End is. The house, built with solid oak logs, has undergone little renovation in the past 100 years.

"The rooms are all 10 by 10 feet, the same size as the logs. Now the kitchen used to stand apart a little. But then they shoved it up against the house. The blacksmith used to batch in the kitchen. That cubbyhole we patched up there is where he used to crawl through on a ladder to go to bed. This flour cabinet is the one he built for my mother. And these are the old kerosene lamps we used for light. There is just no telling how old this house is. When I was a little girl, old Uncle Ike Johnson used to say the house was here when he moved from Kentucky many years before," said Mrs. Mahnken.

Although the old Swan General Store still stands, it has been closed since 1925. Paintless and graying it is located several yards from the house. The Journey's End barn is gone, burned to the ground more than 20 years ago.

"I found a diary in that barn years ago and it said there was a log-raising for it in 1849. Now I know the house was built before the barn."

The only other buildings of any size in Swan are another old store where the post office used to be and the one-room white Swan School house. The store is closed, with two old-fashioned fire-engine red gasoline pumps standing guard on either side of the porch. A concrete cornerpost with three initials and a date reads, "1925."

Another log cabin is on the other side of Bilyeu Creek. Mrs. Mahnken says the log cabin used to be by the road but was torn down and reconstructed on the other side of the creek five decades ago.

Mrs. Mahnken also recalls another structure which is now gone from Swan. "There used to be a blacksmith shop down under that old elm tree over there. The store out there was the only one between Chadwick and Forsyth."

"When they built old Taneycome Dam in about 1920 it opened this country up. The road through here was built by men putting in a day or two to pay the poll tax. We just got blacktop through here in the last 15 years. And the blacktop ends down there at the end of Route AA by the Swan School where my brother and I went."

Mrs. Mahnken claims Swan always has been the last community to receive anything from Taney County.

"We're the forgotten people. We didn't get electricity and a telephone until well after World War II and that was our phone," she says pointing to an old

wooden cyank box.

The Mahnkens moved back to Swan six years ago, after living all over the United States. Mrs. Mahnken is a graduate of Southwest Missouri State University and was a school teacher for a while. Her husband most recently worked in Kansas City before retiring and returning to the Ozarks.

The Mahnken house is full of oldtime treasures and curios. Everywhere one turns there are things — quilts, kerosene lamps, an old millstone, Indian artifacts, a petrified tortoise shell and hornets' nest, dolls, antlers, maxims, portraits and a huge rock collection.

On the same tree that the "Journey's End" sign is hung also hangs a string of Ozarks' lucky rocks. The rocks all came from either Swan or Bilyeu creeks and are unique because of natural holes.

The old cedar tree outside the home is still decorated with Christmas ornaments and lights. "We just leave them on all year round."

Hanging above the door is an antique glass and wire cane. "This is hung there to keep the witches away," said Mahnken.

Sleeping in the yard, oblivious to the two or three cars that come through Swan each day, are two of the Mahnkens' dogs—Festus and Colie. Up on the hill is the

'We're the forgotten people'

mother of Mrs. Mahnken, that his sons "were fooling with this contraption and trying to build a flying machine. I don't think it will ever get off the ground. If God had intended man to fly he would have given him wings."

Mrs. Merrick's husband Milton, who died when her children were infants, was the Swan postmaster and operator of the Swan General Store. When he died Mrs. Merrick continued to run the store, sometimes putting drummers (salesmen) up for the night in her home, Journey's End.

"This was my mother's first house. She lived here more than 90 years. This Jenny Lind bed, here, is the one my brother and I were born in. That was her spinning wheel over there and this was my cradle. And over there in the corner is our high chair."

"We didn't have plumbing until about six years ago. The only kind of running water we had was the kind you ran with. See that old two-holer up on the hill? That is what we used for a bathroom. We brought all our water in buckets from the spring."

Log-raising for barn in 1849

pasture where April Ann, the Mahnkens' cow, used to reside before they sold her. Inside is another dog, Dandee, and an ancient cat called Mr. Black.

When visitors come into Journey's End, Mr. Black, who is never far from the wood-burning stove, will look up with his one good eye and silently warn that the cane above the parlor door was put there for good reason.

The Mahnkens say they plan to live out the remainder of their lives in the log cabin. They want to go to Beirut, Lebanon, to visit their nephew, a U.S. Consul, but the Lebanese civil war has delayed the journey.

"When I retired, Jack, (Mrs. Mahnken), said she wanted to go back to the Ozarks. She told me she was born in this house and she came back here to die," says her husband.

"We've been all over the country, lived everywhere. We once were in Washington state and in the south and in the north. But we've come back to Swan. This is Journey's End."

we had was the kind you ran with. One that was two-story up on the hill
is what we used for a bathroom. We brought all our water in buckets from
ring.

"We're the forgotten people. We didn't get electricity and a telephone until
well after World War II and that was our phone," she says pointing to an old

Washington state and in the south and in the north but we've come back to
Swan. This is Journey's End."

TAA5010-078

*The Paul Mahnkens of Swan, Mo., have come full circle to
return to their home, a log cabin called Journey's End. No one
knows exactly how old the house is, but Mrs. Mahnken (Jack),
says the barn that once stood by the home was built in 1849.*



HISTORIC INVENTORY

TAAS010-079

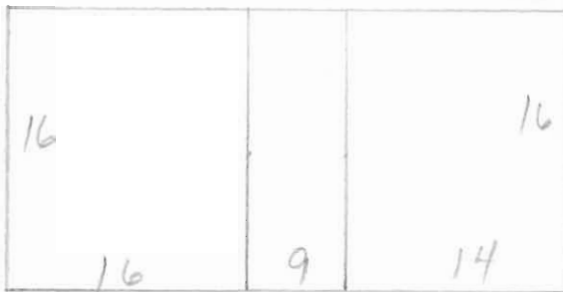
1 No		2 County		3 Location of Negatives		4 Present Name(s)		5 Other Name(s)		1 No	
No 38 K		Taney		COS		Williams house					
6 Specific Location		7 City or Town If Rural, Township & Vicinity		8 Site Plan with North Arrow		16 Thematic Category		17 Date(s) or Period		28 No. of Stories	
		Forsyth		Swan Creek park		dwelling		1886		1	
9 Coordinates Lat Long		11 On National Register?		12 Is II Eligible?		18 Style or Design		19 Architect or Engineer		29 Basement?	
UTM		Yes II No II		Yes II No II		Dog trot				Yes II No II x	
Site II Building II		Structure II Object II		13 Part of Estab Hist Dist.?		20 Contractor or Builder		21 Original Use, if apparent residence		30 Foundation Material	
				Yes II No II		S. J. Williams				stone	
				14 District Potent'l?		22 Present Use		23 Ownership		31 Wall Construction	
		Yes II No II		No II		museum		Public X Private II		log	
15 Name of Established District		24 Owner's Name & Address, if known		25 Open to Public?		26 Local Contact Person or Organization		27 Other Surveys in Which Included		32 Roof Type & Material	
				Yes X No X						gable/shake	
										33 No. of Bays	
										Front Side	
										34 Wall Treatment	
										35 Plan Shape	
										36 Changes (Explain in #42)	
										Addition II Altered II Moved II	
										37 Condition	
										Interior excellent	
										Exterior excellent	
										38 Preservation Underway?	
										Yes X No II	
										39 Endangered? By What?	
										Yes X No II	
										40 Visible from Public Road?	
										Yes X No II	
										41 Distance from and Frontage on Road	
										40'	
42 Further Description of Important Features		43 History and Significance		44 Description of Environment and Outbuildings		45 Sources of Information		46 Prepared by		47 Organization	
v-notch, round, cedar log, little hewing		apparently moved from Kisse Mills area. Forsyth restoration project 1968 on site of old courthouse reconstructed by Forsyth High School building trades students Darrell Williams is grandson of builder		log outbuilding in rear		on site inspection		LM		COS	
								48 Date		49 Revision Date(s)	

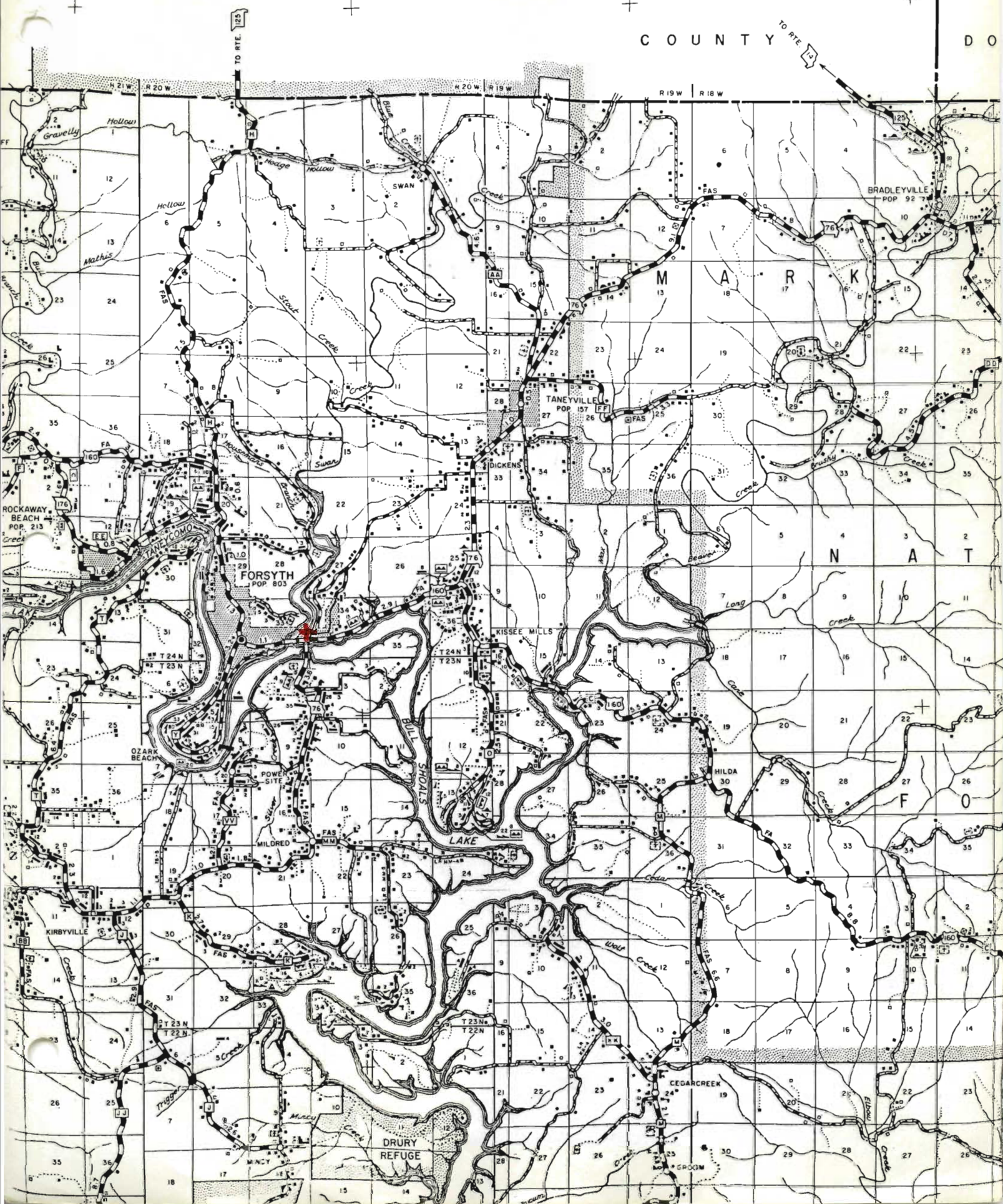
1 No

2 County

4 Present Name(s)

5 Other Name(s)

















PIONEER HOMESTEAD

BUILT 1886 BY S. J. WILLIAMS
RESTORED 1968 BY CITY OF FORSYTH
CABIN DONATED BY MRS. CUMA WILLIAMS
SMOKE HOUSE DONATED BY
MRS. DAISY ROBERTS AND SON C. T. ROBERTS
CHIMNEY AND FIREPLACE DONATED BY
MR. E. D. RAGSDALE

BELL DONATED BY MR. & MRS. MILT ROSS
LABOR FURNISHED BY THE O.E.O. THROUGH
JACK GIDEON, THE FORSYTH SCHOOL BUILDING
TRADES CLASS, SUPERVISION BY HAROLD ETEM
CITY OF FORSYTH FURNISHED SUPERVISION
BY JOE D. COY AND CLUM McGRATH.
FURNISHINGS, RAILS, SHAKES DONATED BY
MANY CITIZENS OF TANEY COUNTY.
THIS CABIN WAS RESTORED THROUGH A
COMMUNITY EFFORT HOPING TO PRESERVE THE
CULTURE OF OUR STURDY FORE-FATHERS OF
THIS AREA.

PHIL A. LONG, MAYOR
COUNCILMEN

HAROLD ETEM
AMON BEED

JOHNNY GLENN
THERON GIDEON

PLAQUE DONATED BY
PHIL A. LONG & DR. MARY E. LONG

HISTORIC INVENTORY

TAAS010-080

1. No		4. Present Name(s) Joseph Ingenthron (son)	
2. County Taney		5. Other Name(s) Jacob Ingenthron (father)	
3. Location of Negatives COS			
6. Specific Location		16. Thematic Category dwelling	28. No. of Stories 1½
7. City or Town Rural, Township & Vicinity		17. Date(s) or Period 1891	29. Basement? Yes <input checked="" type="checkbox"/> No <input type="checkbox"/>
8. Site Plan with North Arrow		18. Style or Design dog trot	30. Foundation Material stone
9. Coordinates Lat Long		19. Architect or Engineer	31. Wall Construction white oak logs
10. Site Building		20. Contractor or Builder	32. Roof Type & Material stucco gable/shake, metal &
11. On National Register?		21. Original Use, if apparent	33. No. of Bays Front Side
12. Is it Eligible?		22. Present Use	34. Wall Treatment
13. Part of Estab. Hist. Dist.?		23. Ownership Public <input type="checkbox"/> Private <input checked="" type="checkbox"/>	35. Plan Shape
14. District Potential?		24. Owner's Name & Address, if known Steve Whitely Forsyth 546-5066	36. Changes (Explain in #42) Addition <input type="checkbox"/> Altered <input type="checkbox"/> Moved <input type="checkbox"/>
15. Name of Established District		25. Open to Public? Yes <input type="checkbox"/> No <input checked="" type="checkbox"/>	37. Condition Interior Exterior
16. Local Contact Person or Organization		26. Other Surveys in Which Included	38. Preservation Underway? Yes <input type="checkbox"/> No <input checked="" type="checkbox"/>
17. Further Description of Important Features ½ dovetail new shake roof horizontal siding in gables <u>inside</u> and outside *c.1950 occupant in economy measure, installed chicken wire & stucco for new roof box stairs no longer there (continued on attached sheet)		39. Endangered? By What? Yes <input type="checkbox"/> No <input checked="" type="checkbox"/>	
18. History and Significance see attached sheet		40. Visible from Public Road? Yes <input type="checkbox"/> No <input checked="" type="checkbox"/>	
19. Description of Environment and Outbuildings spectacular stone walled basement/cellar underneath west pen. It has stone lined drain leading west down the hill & builtin milk cooler. Blacksmith & wagon shop was south of house, down the hill		41. Distance from and Frontage on Road	
20. Sources of Information on site inspection & Steve Whitely (Ingenthron's great-great grandson)		42. Prepared by LM	
		43. Organization COS	
		44. Date 45. Revision Date(s)	

2. County

4. Present Name(s)

5. Other Name(s)

Photo

T-10
0-12

#42. ridge poles butted and nailed except for pinned corner ones.
had a trap door by fireplace hearth to store potatoes under

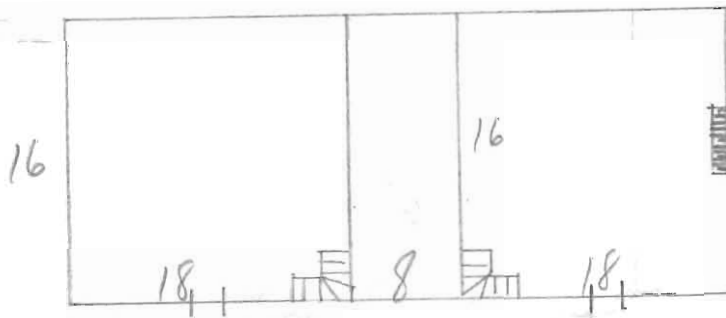
#43. Ingenthron from Monheim, south of Frankfurt. Came to U.S. c.1850s(?), to Ohio, to Missouri. Settled south of here by 1873. Improved this farm, c.160 acres, after receiving it as a late reward for Union military service. Family members lived here until early 1960s. Steve Whitely is now restoring the house for himself. Whitely is a carpenter in a family business and is Jacob Ingenthron's great-great grandson. Whitely has photos of old house and in-progress restoration.

1890s-1920s Springfield was their market place. Boys cut ties and cut ice from Swan Creek to sell in old Forsyth. They had an extensive orchard--pear, apple, but mostly peaches. Used to dry them in a wooden fruit evaporator with sliding shelves.



1st.
photo

underground stone lined drain in basement



6' width

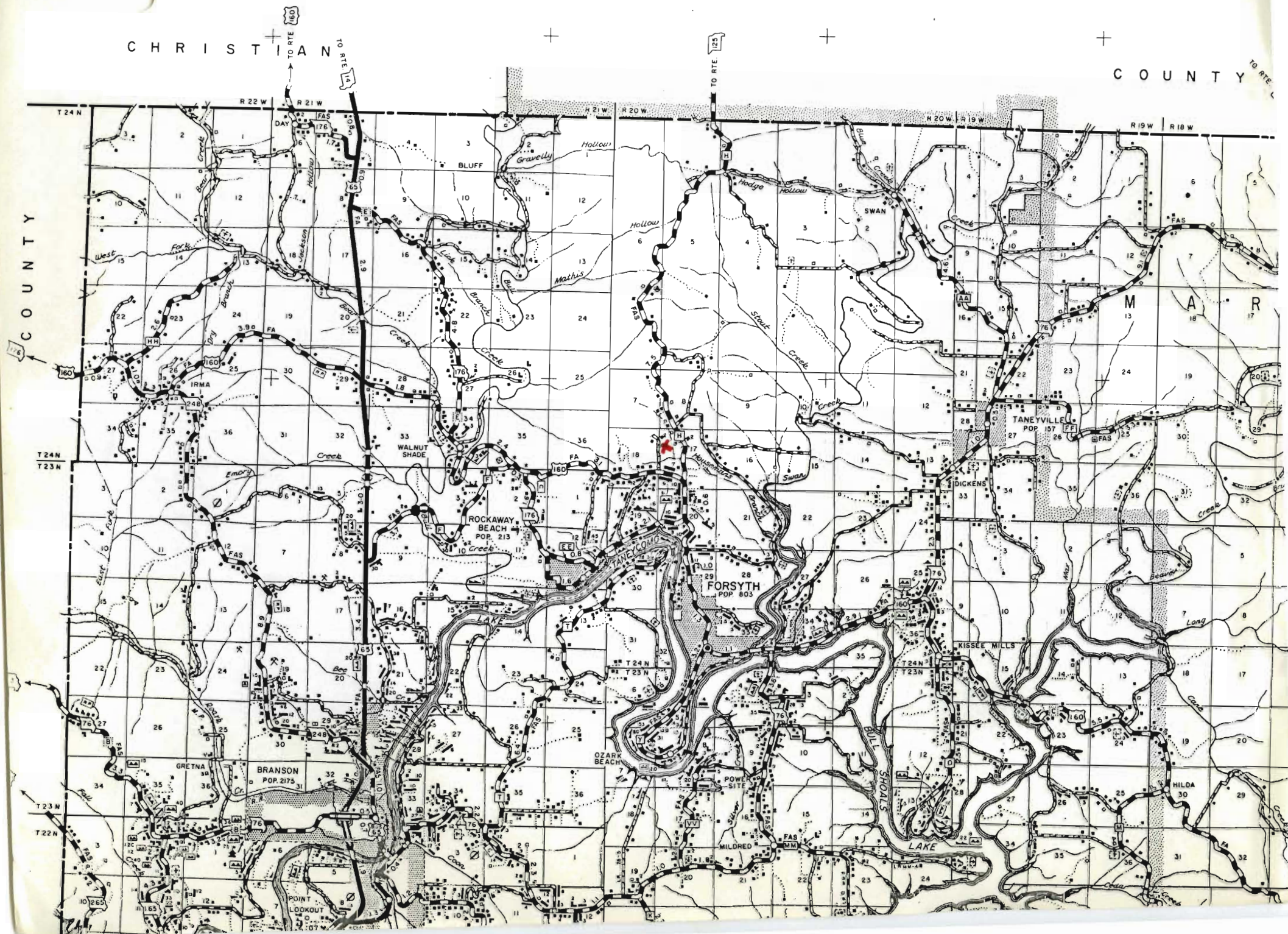
MISSOURI OFFICE OF HISTORIC PRESERVATION

ARCHITECTURAL/HISTORIC INVENTORY SURVEY FORM

TAAS010-080

1. NO.		4. PRESENT LOCAL NAME(S) OR DESIGNATION(S) The old Ingenthron Place		1. NO.
2. COUNTY Taney		5. OTHER NAME(S)		
3. LOCATION OF NEGATIVES				2. COUNTY
SPECIFIC LEGAL LOCATION TOWNSHIP _____ RANGE _____ SECTION _____ IF CITY OR TOWN, STREET ADDRESS		16. THEMATIC CATEGORY		
CITY OR TOWN IF RURAL, VICINITY Forsyth		17. DATE(S) OR PERIOD C.a 1890		4. PRESENT LOCAL NAME(S) OR DESIGNATION(S)
DESCRIPTION OF LOCATION 3 miles North of Forsyth. Down a dirt road.		18. STYLE OR DESIGN		
COORDINATES UTM LAT _____ LONG _____		19. ARCHITECT OR ENGINEER		5. TOWNSHIP
SITE () STRUCTURE () BUILDING (X) OBJECT ()		20. CONTRACTOR OR BUILDER		
ON NATIONAL REGISTER? YES () NO (X)		21. ORIGINAL USE, IF APPARENT house		6. RANGE
12. IS IT ELIGIBLE? YES (X) NO ()		22. PRESENT USE not used		
PART OF ESTAB. HIST. DISTRICT? YES () NO (X)		23. OWNERSHIP PUBLIC () PRIVATE (X)		7. SECTION
14. DISTRICT POTENTIAL? YES () NO ()		24. OWNER'S NAME AND ADDRESS IF KNOWN		
NAME OF ESTABLISHED DISTRICT		25. OPEN TO PUBLIC? YES () NO (X)		8. OTHER NAME(S)
FURTHER DESCRIPTION OF IMPORTANT FEATURES All furniture was made out of wood and home made. This surrounded it.		26. LOCAL CONTACT PERSON OR ORGANIZATION		
HISTORY AND SIGNIFICANCE There were two different houses built there before the log cabin. The first one was made of rock in 1874. Then, the second one was made of stone in 1875. They dried peaches and made molassis.		27. OTHER SURVEYS IN WHICH INCLUDED		9. RANGE
DESCRIPTION OF ENVIRONMENT AND OUTBUILDINGS		30. FOUNDATION MATERIAL rock		
SOURCES OF INFORMATION Mary & Lloyd Ingenthron		31. WALL CONSTRUCTION logs		10. SECTION
RETURN THIS FORM WHEN COMPLETED TO: OFFICE OF HISTORIC PRESERVATION P.O. BOX 176 JEFFERSON CITY, MISSOURI 65102 PH. 314-751-4096		32. ROOF TYPE AND MATERIAL Shingles-wood		
ADDITIONAL SPACE IS NEEDED, ATTACH SEPARATE SHEET(S) TO THIS FORM		33. NO. OF BAYS FRONT SIDE		11. SECTION
		34. WALL TREATMENT		
		35. PLAN SHAPE		12. SECTION
		36. CHANGES (EXPLAIN IN NO. 42) ADDITION () ALTERED () MOVED ()		
		37. CONDITION INTERIOR good EXTERIOR good		13. SECTION
		38. PRESERVATION UNDERWAY? YES (X) NO ()		
		39. ENDANGERED? BY WHAT? YES () NO (X)		14. SECTION
		40. VISIBLE FROM PUBLIC ROAD? YES (X) NO ()		
		41. DISTANCE FROM AND FRONTAGE ON ROAD 50 ft.		15. SECTION
		PHOTO MUST BE PROVIDED		
		46. PREPARED BY Susan Alsip		16. SECTION
		47. ORGANIZATION THS-local history		
		48. DATE 5-19		17. SECTION
		49. REVISION DATE(S)		

C O U N T Y



























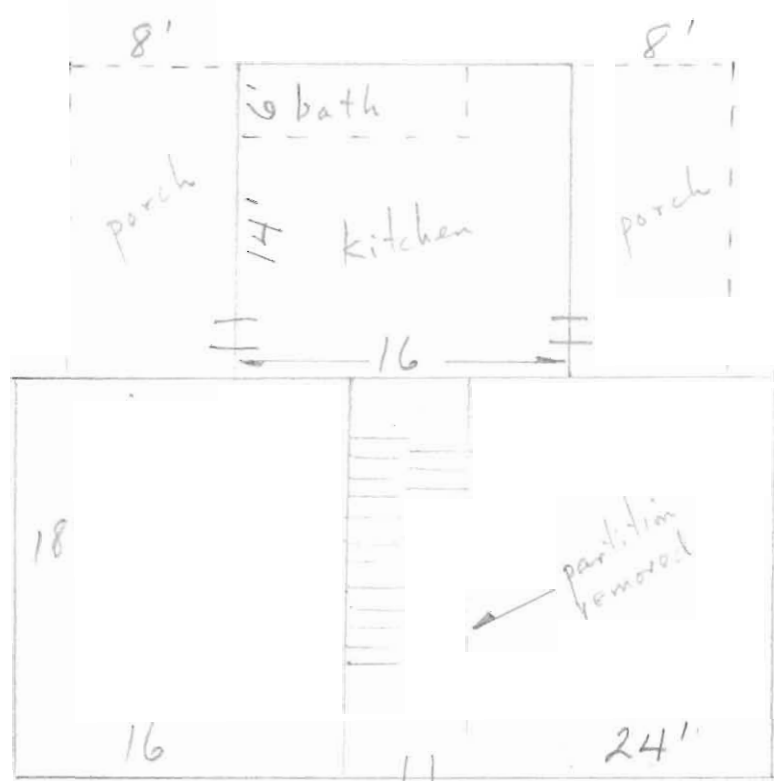


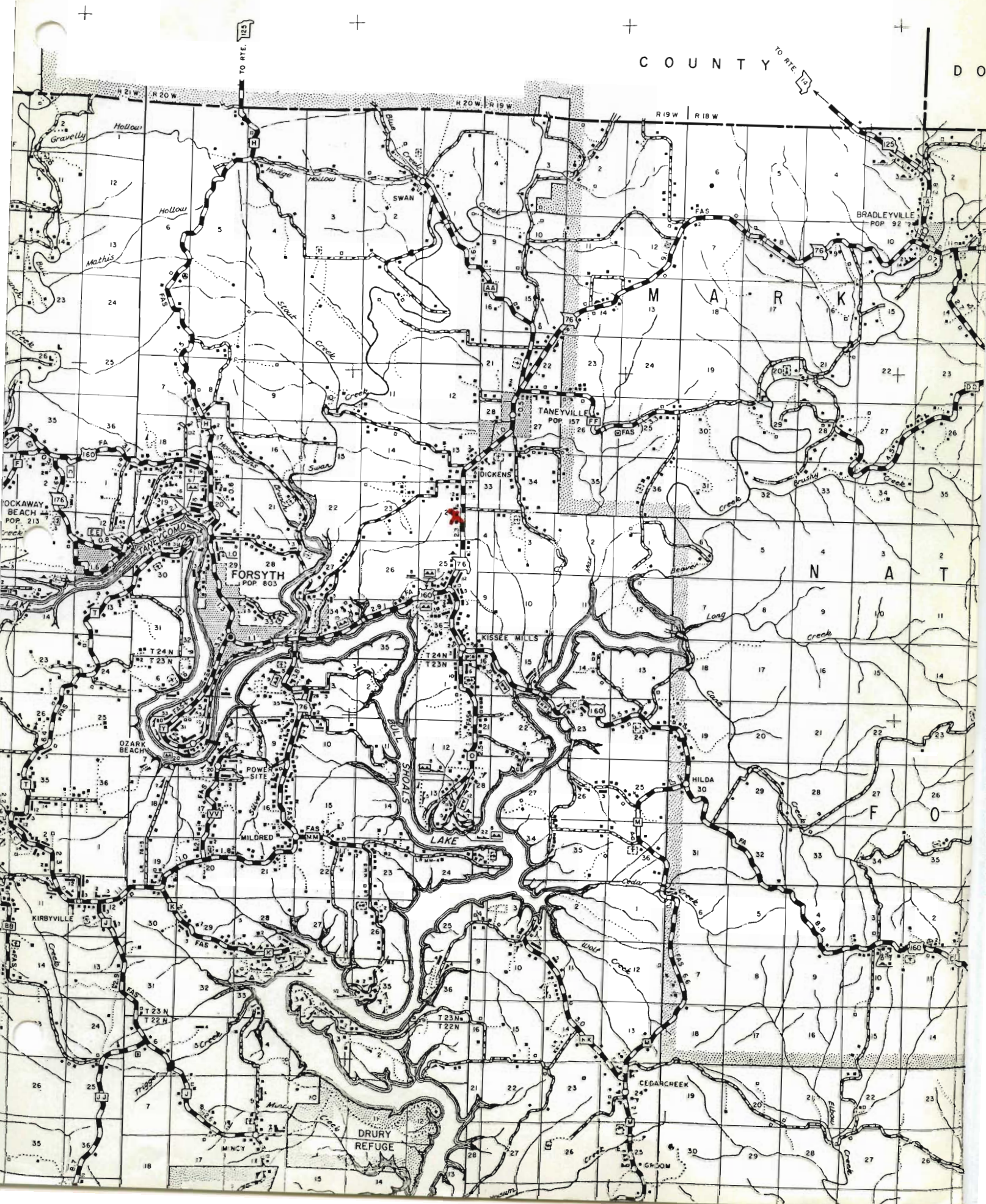


HISTORIC INVENTORY

TAAS010-081


1 No <u>48</u> <u>V</u>		4 Present Name(s) Russell		1 No
2 County Taney		5 Other Name(s)		
3 Location of Negatives COS				
6 Specific Location see map		16 Thematic Category <u>dwelling</u>		2 County
7 City or Town If Rural, Township & Vicinity		17 Date(s) or Period 1880s		
8 Site Plan with North Arrow		18 Style or Design central passage		
		19 Architect or Engineer		4 Present Name(s)
		20 Contractor or Builder		
		21 Original Use, if apparent residence		
		22 Present Use residence		5 Other Name(s)
		23 Ownership Public <input type="checkbox"/> Private <input checked="" type="checkbox"/>		
		24 Owner's Name & Address, if known Mr. & Mrs. Russell		
9 Coordinates UTM Lat Long		25 Open to Public? Yes <input type="checkbox"/> No <input checked="" type="checkbox"/>		5 Other Name(s)
Site <input type="checkbox"/> Building <input checked="" type="checkbox"/>		26 Local Contact Person or Organization		
Structure <input type="checkbox"/> Object <input type="checkbox"/>		27 Other Surveys in Which Included		
11 On National Register? Yes <input type="checkbox"/> No <input checked="" type="checkbox"/>	12 Is it Eligible? Yes <input type="checkbox"/> No <input type="checkbox"/>	38 Preservation Underway? Yes <input type="checkbox"/> No <input checked="" type="checkbox"/>		
13 Part of Established Dist.? Yes <input type="checkbox"/> No <input checked="" type="checkbox"/>	14 District Potential? Yes <input type="checkbox"/> No <input type="checkbox"/>	39 Endangered? By What? Yes <input type="checkbox"/> No <input checked="" type="checkbox"/>		
15 Name of Established District		40 Visible from Public Road? Yes <input checked="" type="checkbox"/> No <input type="checkbox"/>		
42 Further Description of Important Features 4 windows in gable ends uncommon for interior Ozarks 1 x 4 molding; mfg molding on exterior lintels closet was original under stairway apparently one hallway partition was removed		41 Distance from and Frontage on Road 150'		
43 History and Significance one of a few central passage 19th century houses in the county Russells here c.15 years; came from Billings (Mrs. Russell is Taney Co. native)				
44 Description of Environment and Outbuildings several including two trailers				
Sources of Information on site inspection & Mrs. Russell		46 Prepared by LM		
		47 Organization COS		
		48 Date 49 Revision Date(s)		


















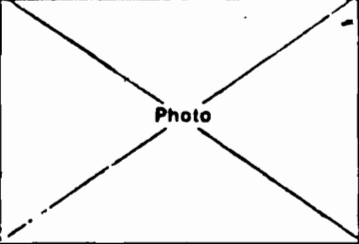






Office of Historic Preservation, P.O. Box 176, Jefferson City, Missouri 65101
HISTORIC INVENTORY

TAAS010-082

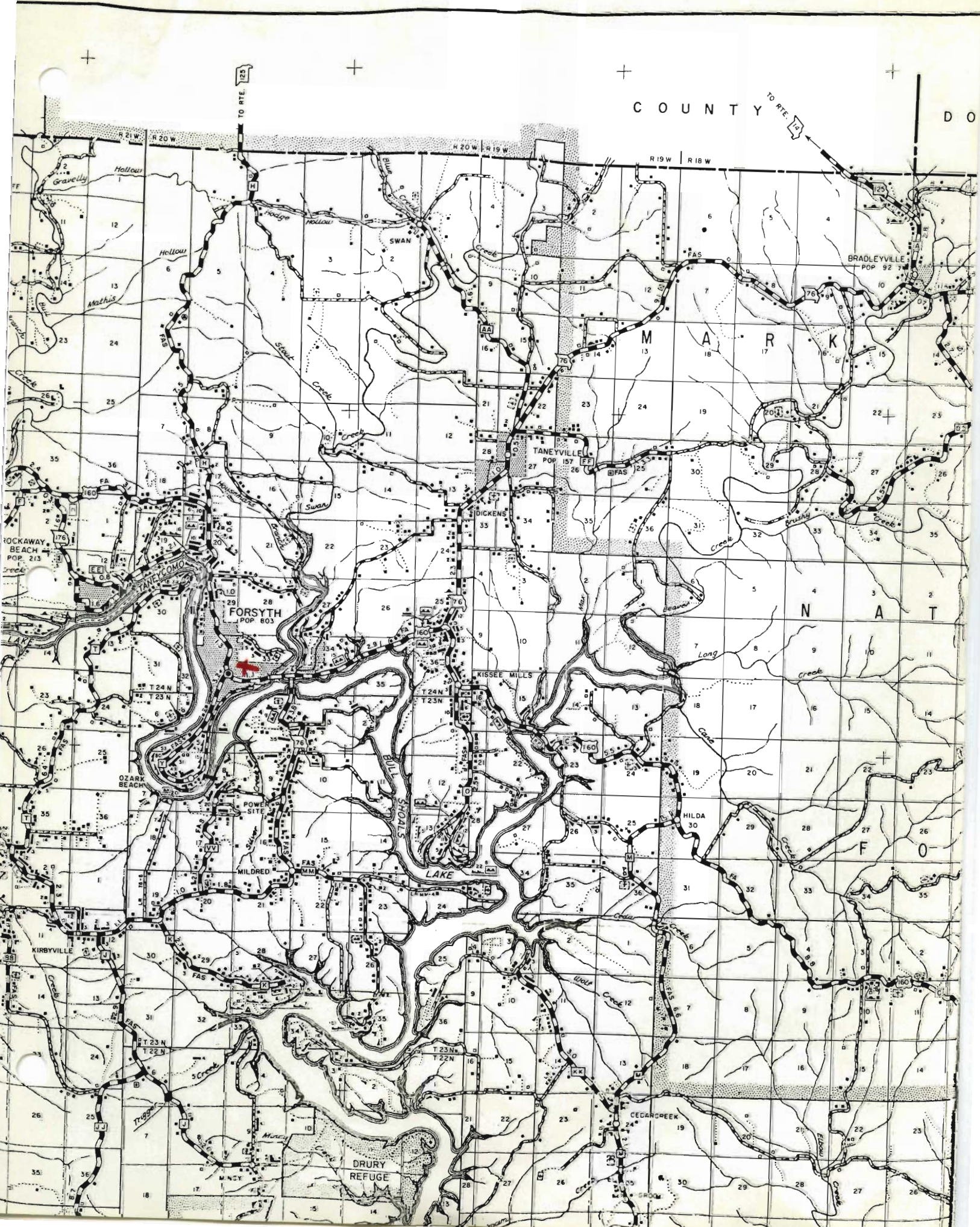
No <u>91</u> <u>R</u>		4 Present Name(s) Forsyth Masonic Lodge #453 AF&AM		1 No	
2 County Taney		5 Other Name(s)			2 County
3 Location of Negatives					
6 Specific Location behind Presbyterian Church		16 Thematic Category <u>public building</u>		28 No. of Stories <u>2</u>	
7 City or Town If Rural, Township & Vicinity 8 Site Plan with North Arrow		17 Date(s) or Period 1873/1886		29 Basement? Yes <input checked="" type="checkbox"/> No <input type="checkbox"/>	
		18 Style or Design <u>store</u>		30 Foundation Material concrete	
		19 Architect or Engineer Red Jones		31 Wall Construction	
		20 Contractor or Builder Red Jones		32 Roof Type & Material gable/sheet metal	5 Other Name(s)
		21 Original Use, if apparent store and meeting hall		33 No. of Bays Front Side	
		22 Present Use meeting hall		34 Wall Treatment stucco	
23 Ownership Public <input type="checkbox"/> Private <input checked="" type="checkbox"/>		24 Owner's Name & Address, if known H.R. Owens Forsyth		35 Plan Shape <u>rectangale</u>	
9 Coordinates UTM Lat Long		25 Open to Public? Yes <input type="checkbox"/> No <input checked="" type="checkbox"/>		36 Changes (Explain in #42) Addition <input type="checkbox"/> Altered <input checked="" type="checkbox"/> Moved <input checked="" type="checkbox"/>	
10 Site <input type="checkbox"/> Building <input checked="" type="checkbox"/> Structure <input type="checkbox"/> Object <input type="checkbox"/>		26 Local Contact Person or Organization		37 Condition Interior <u>good</u> Exterior <u>good</u>	
11 On National Register? Yes <input type="checkbox"/> No <input checked="" type="checkbox"/>		12 Is <input type="checkbox"/> Eligible? Yes <input checked="" type="checkbox"/> No <input type="checkbox"/>		38 Preservation Underway? Yes <input type="checkbox"/> No <input checked="" type="checkbox"/>	
13 Part of Estab. Hist. Dist.? Yes <input type="checkbox"/> No <input checked="" type="checkbox"/>		14 District Potent'l? Yes <input checked="" type="checkbox"/> No <input type="checkbox"/>		39 Endangered? By What? Yes <input checked="" type="checkbox"/> No <input type="checkbox"/> <u>neglect</u>	
15 Name of Established District		27 Other Surveys in Which Included		40 Visible from Public Road? Yes <input checked="" type="checkbox"/> No <input type="checkbox"/>	
42 Further Description of Important Features		41 Distance from and Frontage on Road <u>20'</u>		5 Other Name(s)	
43 History and Significance Dedicated c.1886, it was used for Masonic meetings. Moved to this location in 1951, and is probably last surviving public building of "old" Forsyth. Reputedly has "Baldknobber bullet holes" in it.					
44 Description of Environment and Outbuildings		45 Prepared by TN & LM			
Sources of Information Clayton C. Cooper		47 Organization Forsyth High School/COS			
		48 Date	49 Revision Date(s)		



11

48

22'6"









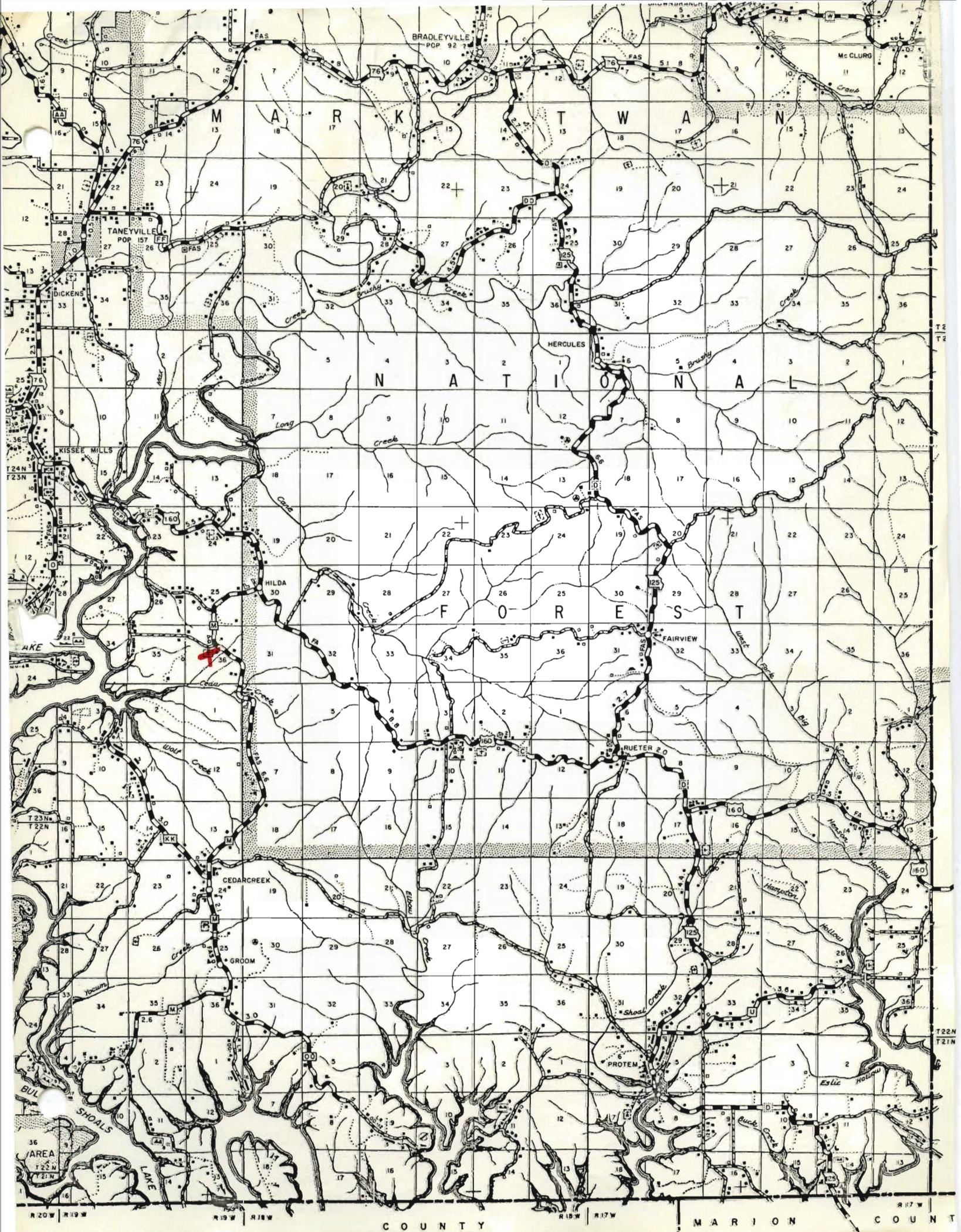
Office of Historic Preservation, P.O. Box 176, Jefferson City, Missouri 65101
HISTORIC INVENTORY

TAAS010-083


No 102 101		4 Present Name(s) Brown cemetery		1 No
2 County Taney		5 Other Name(s)		
3 Location of Negatives COS				
6 Specific Location		16 Thematic Category cemetery		2 County
		17 Date(s) or Period		
7 City or Town If Rural, Township & Vicinity		18 Style or Design		4 Present Name(s)
8 Site Plan with North Arrow		19 Architect or Engineer		
		20 Contractor or Builder		
		21 Original Use, if apparent		
		22 Present Use		
		23 Ownership Public <input type="checkbox"/> Private <input type="checkbox"/>		
		24 Owner's Name & Address, if known		
9 Coordinates UTM Lat _____ Long _____		25 Open to Public? Yes <input type="checkbox"/> No <input type="checkbox"/>		5 Other Name(s)
Site K: Building <input type="checkbox"/> Structure <input type="checkbox"/> Object <input type="checkbox"/>		26 Local Contact Person or Organization		
11 On National Register? Yes <input type="checkbox"/> No <input type="checkbox"/>		12 Is It Eligible? Yes <input type="checkbox"/> No <input type="checkbox"/>		
13 Part of Estab Hist Dist.? Yes <input type="checkbox"/> No <input type="checkbox"/>		14 District Potent'l? Yes <input type="checkbox"/> No <input type="checkbox"/>		
15 Name of Established District		27 Other Surveys in Which Included		
42 Further Description of Important Features		28 No. of Stories		
		29 Basement? Yes <input type="checkbox"/> No <input type="checkbox"/>		
		30 Foundation Material		
		31 Wall Construction		
43 History and Significance		32 Roof Type & Material		
		33 No. of Bays Front _____ Side _____		
		34 Wall Treatment		
		35 Plan Shape		
44 Description of Environment and Outbuildings		36 Changes (Explain in #42) Addition <input type="checkbox"/> Altered <input type="checkbox"/> Moved <input type="checkbox"/>		
		37 Condition Interior _____ Exterior _____		
		38 Preservation Underway? Yes <input type="checkbox"/> No <input type="checkbox"/>		
		39 Endangered? By What? Yes <input type="checkbox"/> No <input type="checkbox"/>		
46 Prepared by LM		40 Visible from Public Road? Yes <input type="checkbox"/> No <input type="checkbox"/>		
		41 Distance from and Frontage on Road		
		47 Organization COS		
Sources of Information on site inspection		48 Date		49 Revision Date(s)

Photo

T-15
5, 10-12







STERLING PRICE

SEPT. 20, 1861

JAN. 12, 1962





HISTORIC INVENTORY

TAAS010-084

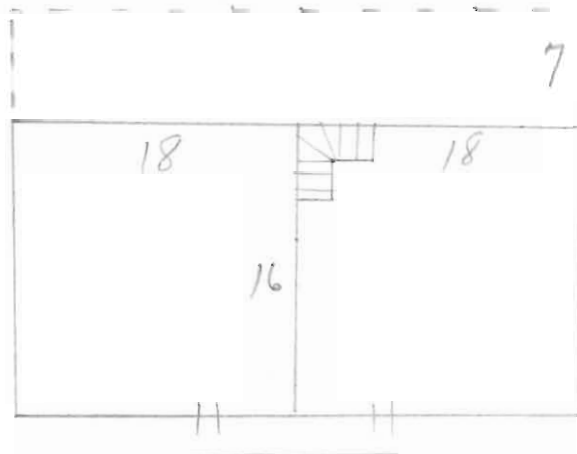
1 No		2 County		3 Location of Negatives		4 Present Name(s)		5 Other Name(s)	
25 VI		Taney		COS					
6 Specific Location		7 City or Town If Rural, Township & Vicinity		8 Site Plan with North Arrow		16 Thematic Category		28 No. of Stories	
				see map		dwelling		1 1/2	
9 Coordinates		10 Building		11 On National Register?		12 Is It Eligible?		29 Basement?	
UTM				Yes <input type="checkbox"/> No <input checked="" type="checkbox"/>		Yes <input checked="" type="checkbox"/> No <input type="checkbox"/>		Yes <input type="checkbox"/> No <input checked="" type="checkbox"/>	
13 Part of Estab. Hist. Dist.?		14 District Potent.?		15 Name of Established District		18 Style or Design		30 Foundation Material	
Yes <input type="checkbox"/> No <input checked="" type="checkbox"/>		Yes <input checked="" type="checkbox"/> No <input type="checkbox"/>				Mirror-image, double pen		stone pier	
						19 Architect or Engineer		31 Wall Construction	
								covered bd & batten, asphalt	
						20 Contractor or Builder		32 Roof Type & Material	
						21 Original Use, if apparent residence		33 No. of Bays	
						22 Present Use		Front Side	
						storage		34 Wall Treatment	
						23 Ownership		35 Plan Shape	
						Public <input type="checkbox"/> Private <input checked="" type="checkbox"/>			
						24 Owner's Name & Address, if known		36 Changes (Explain in #42)	
								Addition <input type="checkbox"/> Altered <input type="checkbox"/> Moved <input type="checkbox"/>	
						25 Open to Public?		37 Condition	
						Yes <input type="checkbox"/> No <input checked="" type="checkbox"/>		Interior poor	
						26 Local Contact Person or Organization		Exterior poor	
								38 Preservation Underway?	
								Yes <input type="checkbox"/> No <input checked="" type="checkbox"/>	
						27 Other Surveys in Which Included		39 Endangered? By What?	
								Yes <input checked="" type="checkbox"/> No <input type="checkbox"/>	
								neglect	
								40 Visible from Public Road?	
								Yes <input checked="" type="checkbox"/> No <input type="checkbox"/>	
								41 Distance from and Frontage on Road	
								150'	
42 Further Description of Important Features		43 History and Significance		44 Description of Environment and Outbuildings		45 Sources of Information		46 Prepared by	
1 x 4 moldings on doors & windows (exterior and interior) 2 x 8 floor joists				lots of rose plantings in the yard		on site inspection		LM	
								47 Organization	
								COS	
								48 Date	
								49 Revision Date(s)	

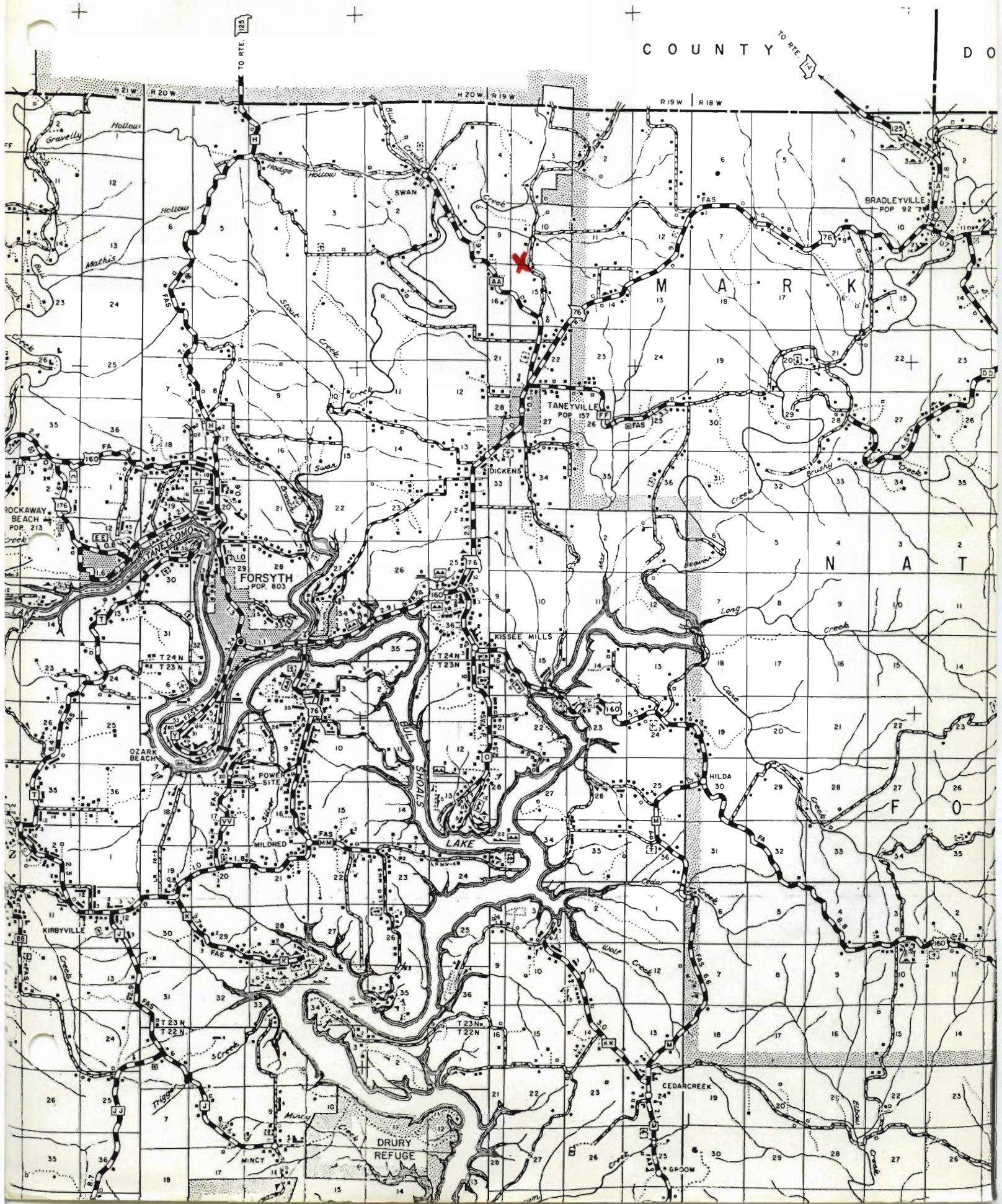
1 No

2 County

4 Present Name(s)

5 Other Name(s)











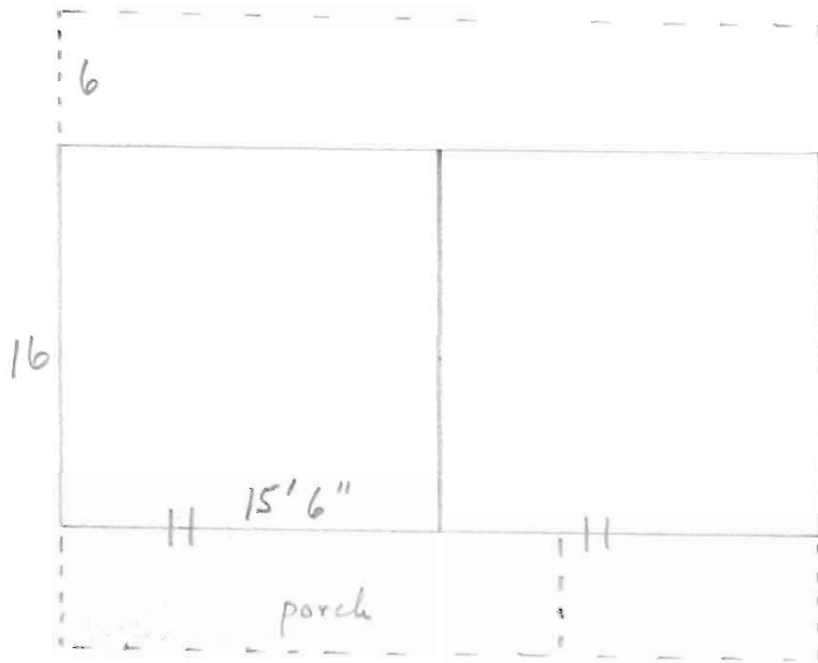




HISTORIC INVENTORY

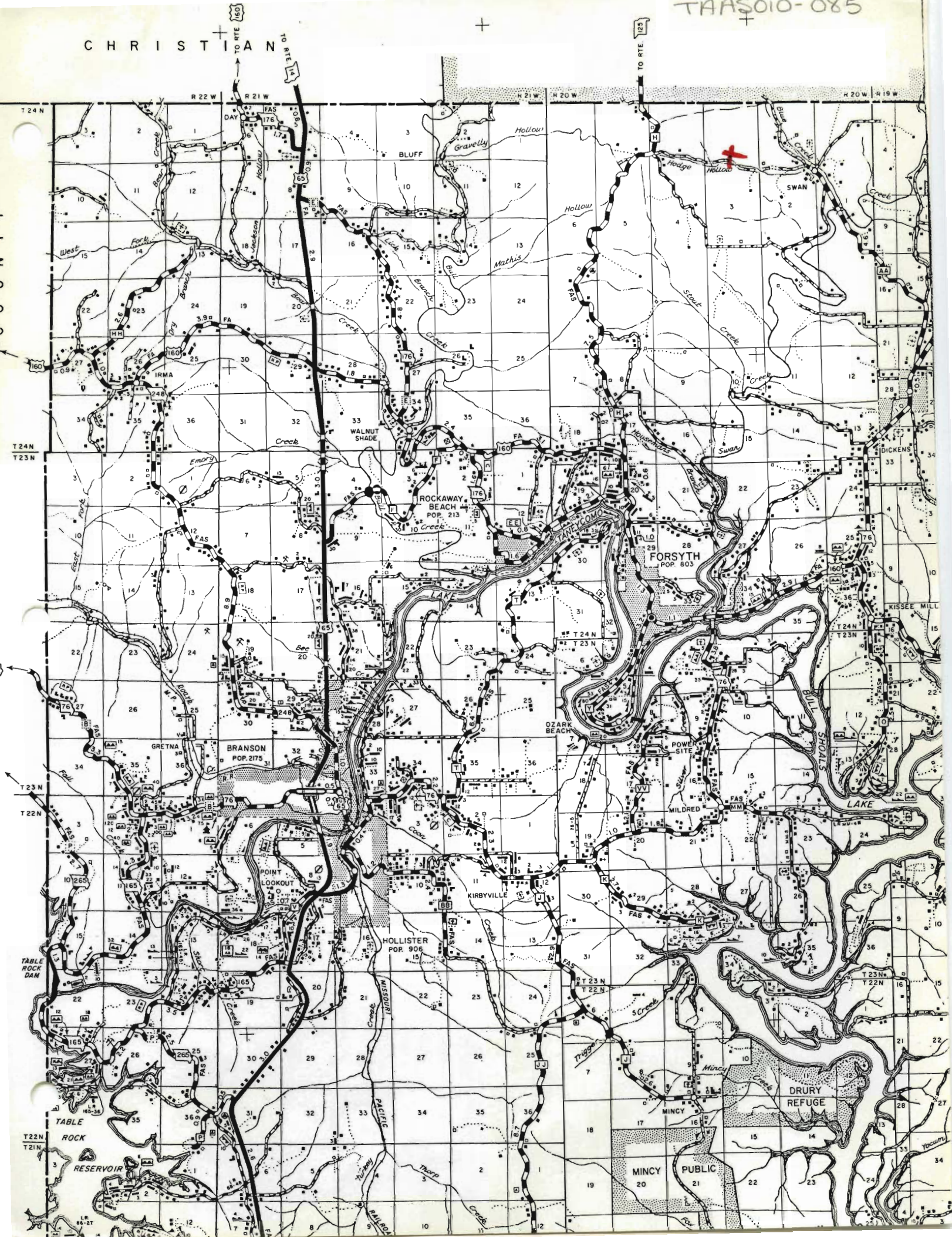
TAAS010-085

1 No <u>27</u> <u>VL</u>		4 Present Name(s)		1 No
2 County <u>Taney</u>		5 Other Name(s)		
3 Location of Negatives <u>COS</u>				
6 Specific Location <u>see map</u>		16 Thematic Category <u>Dwelling</u>	28 No. of Stories <u>1 1/2</u>	2 County
7 City or Town If Rural, Township & Vicinity <u>Hodge Hollow</u>		17 Date(s) or Period	29 Basement? <u>Yes</u> <input type="checkbox"/> <u>No</u> <input checked="" type="checkbox"/>	
8 Site Plan with North Arrow		18 Style or Design <u>double pen, parallel image</u>	30 Foundation Material <u>stone</u>	
		19 Architect or Engineer	31 Wall Construction <u>log</u>	4 Present Name(s)
		20 Contractor or Builder	32 Roof Type & Material <u>gable/metal</u>	
		21 Original Use, if apparent <u>residence</u>	33 No. of Bays Front <u>Side</u>	
		22 Present Use <u>vacant</u>	34 Wall Treatment	5 Other Name(s)
		23 Ownership <u>Public</u> <input type="checkbox"/> <u>Private</u> <input checked="" type="checkbox"/>	35 Plan Shape	
		24 Owner's Name & Address, if known	36 Changes (Explain in #42) <u>Added</u> <input checked="" type="checkbox"/> <u>Altered</u> <input type="checkbox"/> <u>Moved</u> <input type="checkbox"/>	
9 Coordinates <u>UTM</u> Lat Long		25 Open to Public? <u>Yes</u> <input type="checkbox"/> <u>No</u> <input checked="" type="checkbox"/>	37 Condition Interior Exterior <u>good</u>	
Site <input type="checkbox"/> Building <input checked="" type="checkbox"/> Structure <input type="checkbox"/> Object <input type="checkbox"/>		26 Local Contact Person or Organization	38 Preservation Underway? <u>Yes</u> <input type="checkbox"/> <u>No</u> <input checked="" type="checkbox"/>	
11 On National Register? <u>Yes</u> <input type="checkbox"/> <u>No</u> <input checked="" type="checkbox"/>	12 Is It Eligible? <u>Yes</u> <input checked="" type="checkbox"/> <u>No</u> <input type="checkbox"/>	27 Other Surveys in Which Included	39 Endangered? <u>Yes</u> <input type="checkbox"/> <u>No</u> <input checked="" type="checkbox"/>	
13 Part of Estab Hist Dist.? <u>Yes</u> <input type="checkbox"/> <u>No</u> <input checked="" type="checkbox"/>	14 District Potent'l? <u>Yes</u> <input checked="" type="checkbox"/> <u>No</u> <input type="checkbox"/>		40 Visible from Public Road? <u>Yes</u> <input checked="" type="checkbox"/> <u>No</u> <input type="checkbox"/>	
15 Name of Established District			41 Distance from and Frontage on Road <u>75'</u>	
42 Further Description of Important Features <u>exceptionally well preserved square notch house porch remodeled with concrete foundation and rear rooms added dormers are 20th century, perhaps windows too?</u>			Photo <u>42-2</u> <u>T-5</u> <u>22-26</u>	
43 History and Significance				
44 Description of Environment and Outbuildings <u>several sheds with metal roof and siding; frame outbuildings retaining wall near road</u>				
Sources of Information <u>on site inspection</u>			46 Prepared by <u>LM</u>	
			47 Organization <u>COS</u>	
			48 Date	49 Revision Date(s)




CHRISTIAN

TAA5010-085





















→ 24A

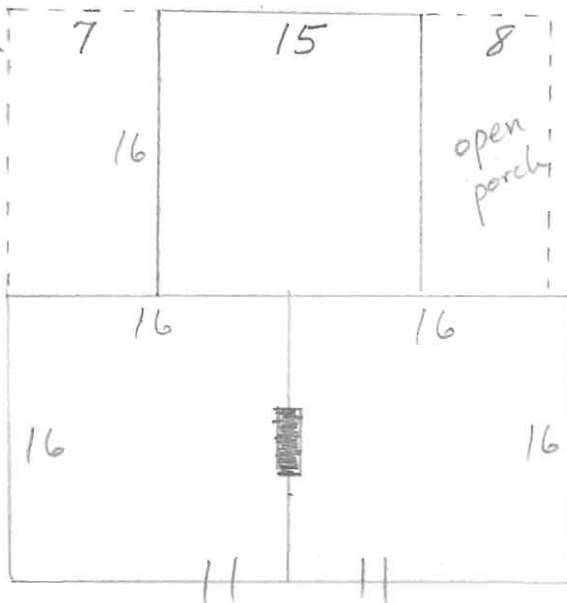
Office of Historic Preservation, P.O. Box 176, Jefferson City, Missouri 65101
HISTORIC INVENTORY

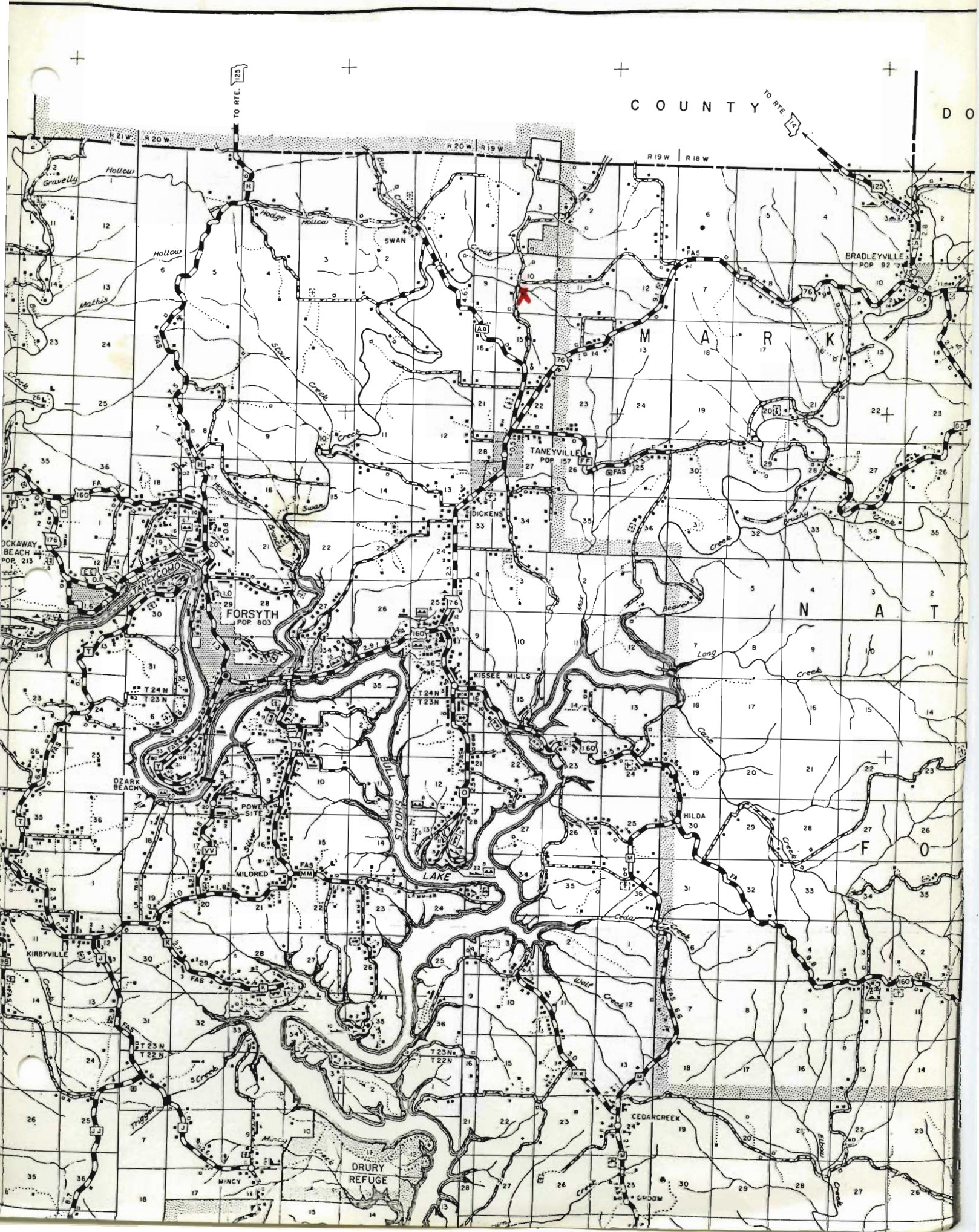
TAAS010-0810

1 No <u>36</u> <u>VI</u>		4 Present Name(s) Goodwin house		1 No		
2 County Taney		5 Other Name(s)			2 County	
3 Location of Negatives COS						
6 Specific Location		16 Thematic Category <u>dwelling</u>		28 No. of Stories <u>1½</u>		4 Present Name(s)
		17 Date(s) or Period		29. Basement? Yes <input type="checkbox"/> No <input checked="" type="checkbox"/>		
7 City or Town If Rural, Township & Vicinity		18 Style or Design mirror-image, saddle bag		30. Foundation Material stone/concrete	5 Other Name(s)	
8 Site Plan with North Arrow see map		19. Architect or Engineer		31. Wall Construction board and batten		
		20. Contractor or Builder		32. Roof Type & Material gable/sheetmetal		
9 Coordinates UTM Lat _____ Long _____		21. Original Use, if apparent residence		33. No. of Bays Front _____ Side _____	6 Other Name(s)	
		22 Present Use residence		34. Wall Treatment plaster & lath		
10 Site: <input type="checkbox"/> Building <input type="checkbox"/> Structure: <input type="checkbox"/> Object: <input type="checkbox"/>		23 Ownership Public <input type="checkbox"/> Private <input checked="" type="checkbox"/>		35. Plan Shape		
11 On National Register? Yes <input type="checkbox"/> No <input checked="" type="checkbox"/>		24. Owner's Name & Address, if known		36. Changes (Explain in #42) Addition <input type="checkbox"/> Altered <input type="checkbox"/> Moved <input type="checkbox"/>	7 Other Name(s)	
12 Is It Eligible? Yes <input checked="" type="checkbox"/> No <input type="checkbox"/>		25. Open to Public? Yes <input type="checkbox"/> No <input checked="" type="checkbox"/>		37. Condition Interior <u>fair</u> Exterior <u>fair</u>		
13 Part of Estab. Hist. Dist.? Yes <input type="checkbox"/> No <input checked="" type="checkbox"/>		26. Local Contact Person or Organization		38. Preservation Underway? Yes <input type="checkbox"/> No <input checked="" type="checkbox"/>		
14. District Potent'l? Yes <input type="checkbox"/> No <input type="checkbox"/>		27 Other Surveys in Which Included		39. Endangered? By What? Yes <input type="checkbox"/> No <input checked="" type="checkbox"/>	8 Other Name(s)	
15 Name of Established District				40. Visible from Public Road? Yes <input checked="" type="checkbox"/> No <input type="checkbox"/>		
				41. Distance from and Frontage on Road <u>75'</u>		
42. Further Description of Important Features shingles in gables balloon frame saddle bag, mirror image east hearth is boarded up 1 x 4 lintels, no manufactured exterior moldings						9 Other Name(s)
43 History and Significance a superb type artifact; should have intensive inquiry a telephone switchboard was here c.WWI a blind man, Mr. Middleton, lived here for years Goodwin's great-grandson lives here now						
44 Description of Environment and Outbuildings several outbuildings; very unkept (clarty) environment						
Sources of Information on site inspection; recommended informants: Harrison Hampton & Charley Sims				46. Prepared by LM		
				47. Organization COS		
48. Date		49. Revision Date(s)				



concrete
foundation






































































































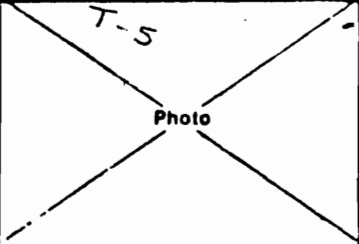






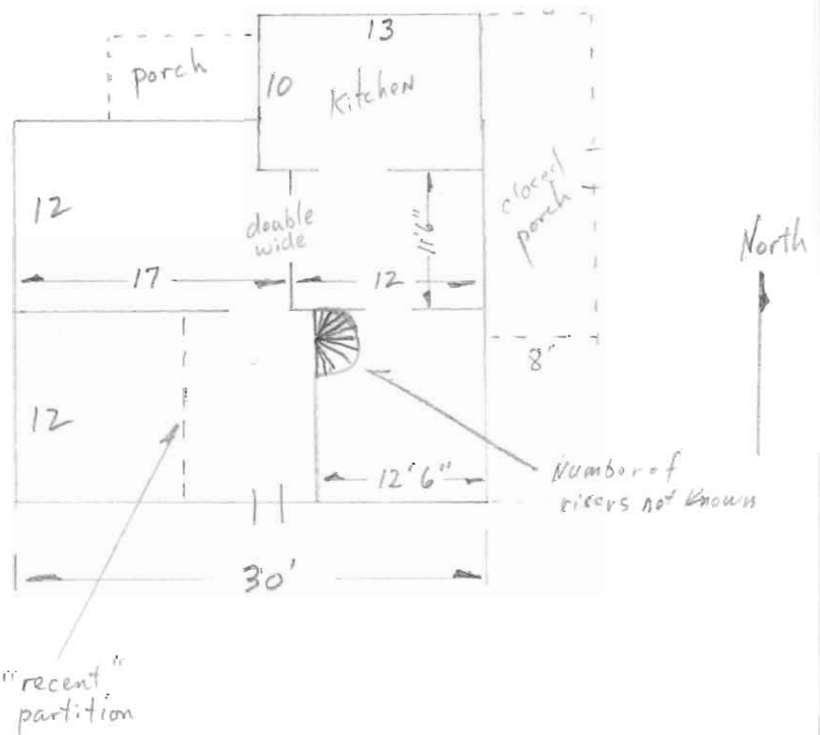
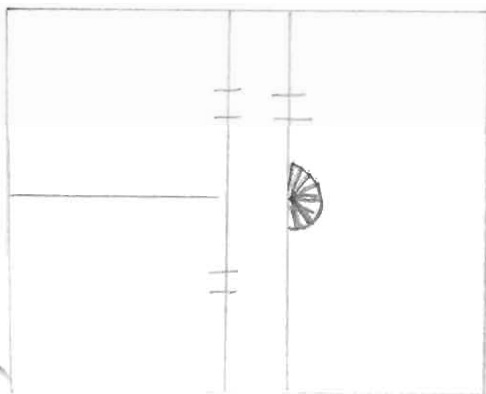
Office of Historic Preservation, P.O. Box 176, Jefferson City, Missouri 65101
HISTORIC INVENTORY

TAASOIO-087

1 No <u>46</u> <u>IT</u>		4 Present Name(s) Stolpe house		1 No	
2 County Taney		5 Other Name(s)			2 County
3 Location of Negatives COS					
6 Specific Location see map		16 Thematic Category <u>dwelling</u>		4 Present Name(s)	
		17 Date(s) or Period c.1900			
7 City or Town If Rural, Township & Vicinity		18 Style or Design hall & parlor, double pile		4 Present Name(s)	
8 Site Plan with North Arrow		19 Architect or Engineer			
		20 Contractor or Builder Stolpe			
		21 Original Use, if apparent residence			
		22 Present Use vacant			
		23 Ownership Public <input type="checkbox"/> Private <input checked="" type="checkbox"/>			
		24 Owner's Name & Address, if known			
		25 Open to Public? Yes <input type="checkbox"/> No <input checked="" type="checkbox"/>			
		26 Local Contact Person or Organization			
27 Other Surveys in Which Included		28 No. of Stories 2		5 Other Name(s)	
		29 Basement? Yes <input type="checkbox"/> No <input checked="" type="checkbox"/>			
9 Coordinates UTM Lat _____ Long _____		30 Foundation Material stone/concrete		5 Other Name(s)	
		31 Wall Construction weatherboard			
<div style="display: flex; justify-content: space-between;"> <div>Site X Building X</div> <div>Structure <input type="checkbox"/> Object <input type="checkbox"/></div> </div>		32 Roof Type & Material gambrel/asphalt		5 Other Name(s)	
		33 No. of Bays Front _____ Side _____			
<div style="display: flex; justify-content: space-between;"> <div>11 On National Register? Yes <input type="checkbox"/> No <input checked="" type="checkbox"/></div> <div>12 Is it Eligible? Yes <input checked="" type="checkbox"/> No <input type="checkbox"/></div> </div>		34 Wall Treatment sheetrock		5 Other Name(s)	
		35 Plan Shape			
<div style="display: flex; justify-content: space-between;"> <div>13 Part of Estab Hist Dist? Yes <input type="checkbox"/> No <input checked="" type="checkbox"/></div> <div>14 District Potent'l? Yes <input checked="" type="checkbox"/> No <input type="checkbox"/></div> </div>		36 Changes (Explain in #42) Addition <input type="checkbox"/> Altered <input type="checkbox"/> Moved <input type="checkbox"/>		5 Other Name(s)	
		37 Condition Interior <u>fair</u> Exterior <u>fair</u>			
15 Name of Established District		38 Preservation Underway? Yes <input type="checkbox"/> No <input checked="" type="checkbox"/>		5 Other Name(s)	
		39 Endangered? By What? Yes <input checked="" type="checkbox"/> No <input type="checkbox"/> <u>neglect</u>			
42 Further Description of Important Features rare winding, fantail boxed stairway gabled dormer lights upstairs hallway rear & east porch added		40 Visible from Public Road? Yes <input checked="" type="checkbox"/> No <input type="checkbox"/>		5 Other Name(s)	
		41 Distance from and Frontage on Road 150'			
<div style="display: flex; justify-content: space-between;"> <div>43 History and Significance built by one of late 19th century German-American immigrants to Taney County had early 20th century phone exchange in the house scheduled to be torn down</div> <div style="width: 200px; text-align: center;">  </div> </div>					
44 Description of Environment and Outbuildings several; a cattle ranch presently well built barn, covered with sheet metal					
Sources of Information on site inspection & Clell Smithton				45 Prepared by LM	
				47 Organization COS	
				48 Date 49 Revision Date(s)	



second floor



This is a detailed topographic map of the Branson, Missouri area. The map features a grid system with coordinates such as T24N, R22W, T23N, R21W, T22N, R20W, and T21W, R19W. Key locations include Branson (POP. 2175), Rockaway Beach (POP. 213), Forsyth (POP. 803), and Kirbysville. The Branson River is a prominent feature, flowing through the center of the map. Other notable features include Table Rock Reservoir, Drury Refuge, and various creeks and hollows. The map also shows roads, including Highway 160, and various landmarks like the Table Rock Dam and the Mincy Public. The terrain is depicted with contour lines and shading to indicate elevation. The map is oriented with North at the top, and the word 'CHRISTIAN' is visible at the top left corner.
















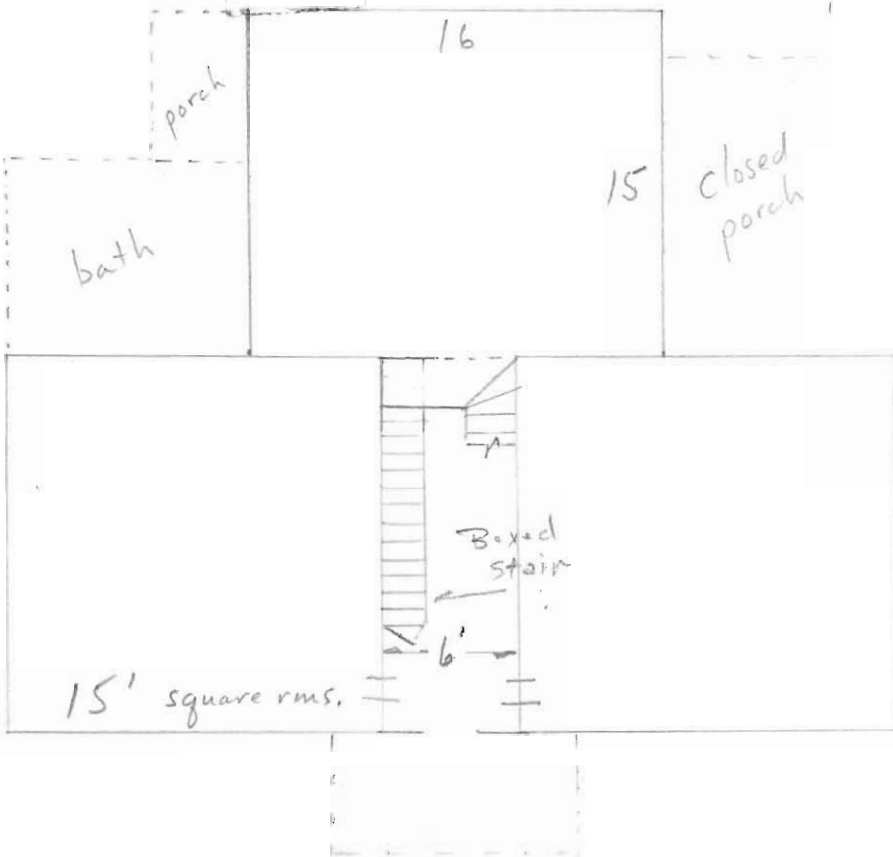




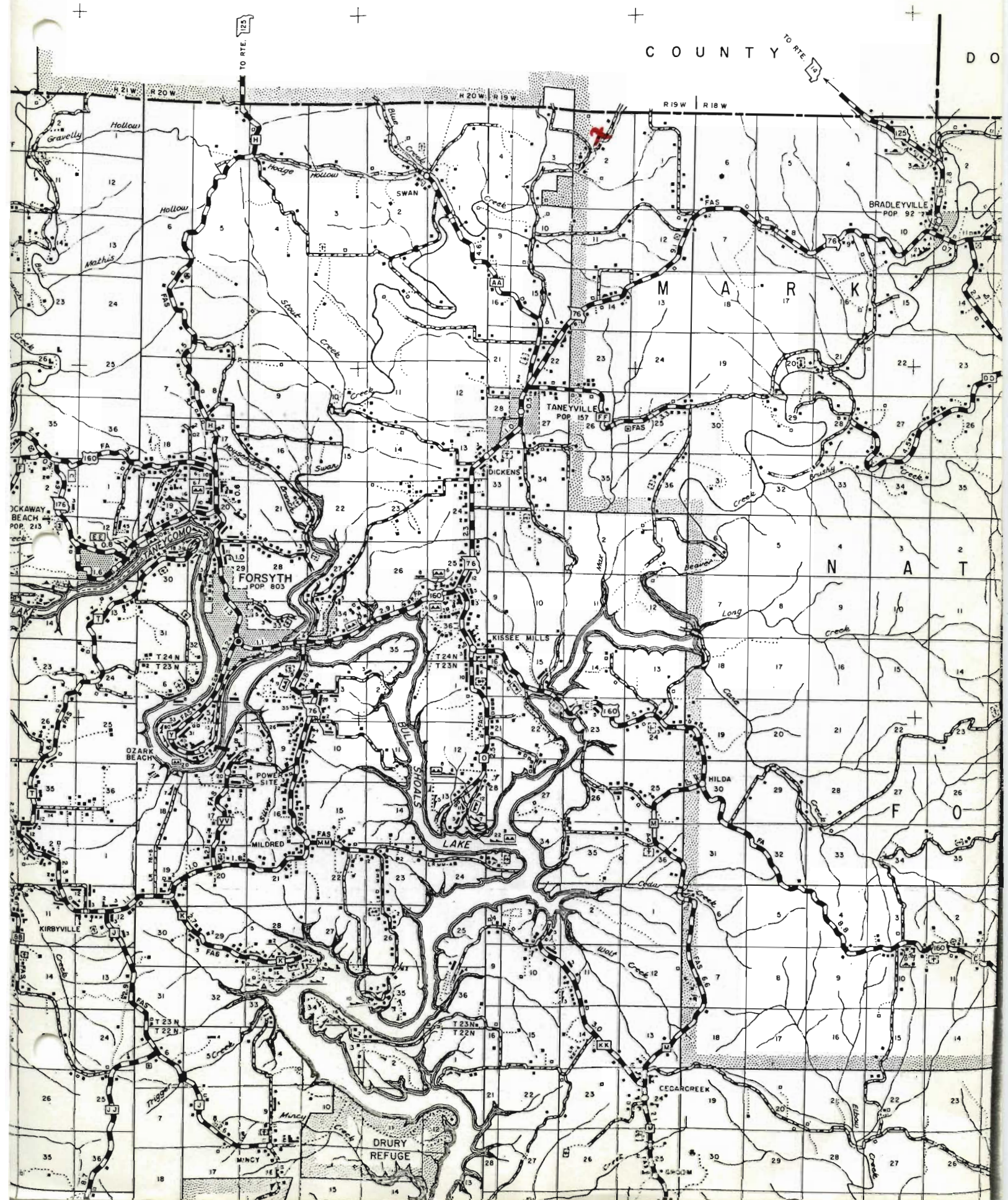
Office of Historic Preservation, P.O. Box 176, Jefferson City, Missouri 65101
HISTORIC INVENTORY

TAAS010-088

No <u>51</u> <u>VI</u>		4 Present Name(s) Burkhart		1 No
2 County Taney		5 Other Name(s)		
3 Location of Negatives COS		Kirby house		
6 Specific Location see map		16 Thematic Category <u>dwelling</u>		2 County
7 City or Town If Rural, Township & Vicinity		17 Date(s) or Period 1898		
8 Site Plan with North Arrow		18 Style or Design <u>central passage</u>		
9 Coordinates UTM Lat _____ Long _____ Site: <input type="checkbox"/> Building: <input type="checkbox"/> Structure: <input type="checkbox"/> Object: <input type="checkbox"/>		19 Architect or Engineer		4 Present Name(s)
		20 Contractor or Builder "Pappy" Kirby		
		21 Original Use, if apparent residence		
		22 Present Use residence		
		23 Ownership Public <input type="checkbox"/> Private <input checked="" type="checkbox"/>		
24 Owner's Name & Address, if known		25 Open to Public? Yes <input type="checkbox"/> No <input checked="" type="checkbox"/>		5 Other Name(s)
26 Local Contact Person or Organization		27 Other Surveys in Which Included		
28 No. of Stories <u>2</u>		29 Basement? Yes <input type="checkbox"/> No <input checked="" type="checkbox"/>		
30 Foundation Material ashlar stone		31 Wall Construction weatherboard		
32 Roof Type & Material gable/sheet metal		33 No. of Bays Front Side		
34 Wall Treatment		35 Plan Shape		5 Other Name(s)
36 Changes (Explain in #42) Addition <input checked="" type="checkbox"/> Altered <input type="checkbox"/> Moved <input type="checkbox"/>		37 Condition Interior <u>good</u> Exterior <u>good</u>		
38 Preservation Underway? Yes <input type="checkbox"/> No <input checked="" type="checkbox"/>		39 Endangered? By What? Yes <input type="checkbox"/> No <input checked="" type="checkbox"/>		
40 Visible from Public Road? Yes <input checked="" type="checkbox"/> No <input type="checkbox"/>		41 Distance from and Frontage on Road <u>100'</u>		
42 Further Description of Important Features - hallway retains original pine walls - front door has original etched glass pane - no manufactured moldings on interior doors - original lap siding, but wide bevel weatherboard has replaced much - home-made exterior door lintels with modest molding - date is in cornerstone <u>- boxed-in stair in central passage</u>		Photo T-6 15-22		
43 History and Significance Kirby was known as a broom-maker during 1920s-30s; raising his own broom corn. Kirby had kin in St. Louis and sold brooms there and in Springfield. He also prospected for lead-zinc on this place, but that never paid. Some evidence of prospecting behind the house remains.				
44 Description of Environment and Outbuildings large cellar, barns, several outbuildings				
Sources of Information on site inspection and R. L. Burkhart				
45 Prepared by LM				
47 Organization COS				
48 Date		49 Revision Date(s)		



- upstairs floorplan same as original 3 room layout


















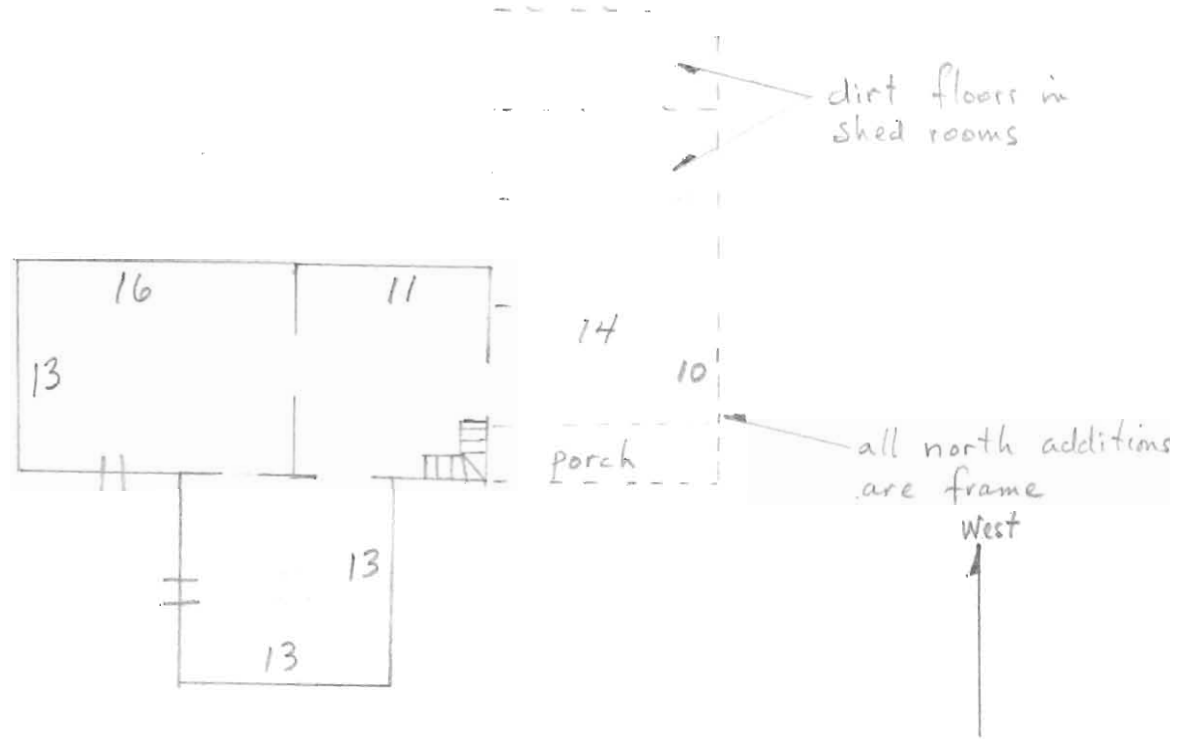


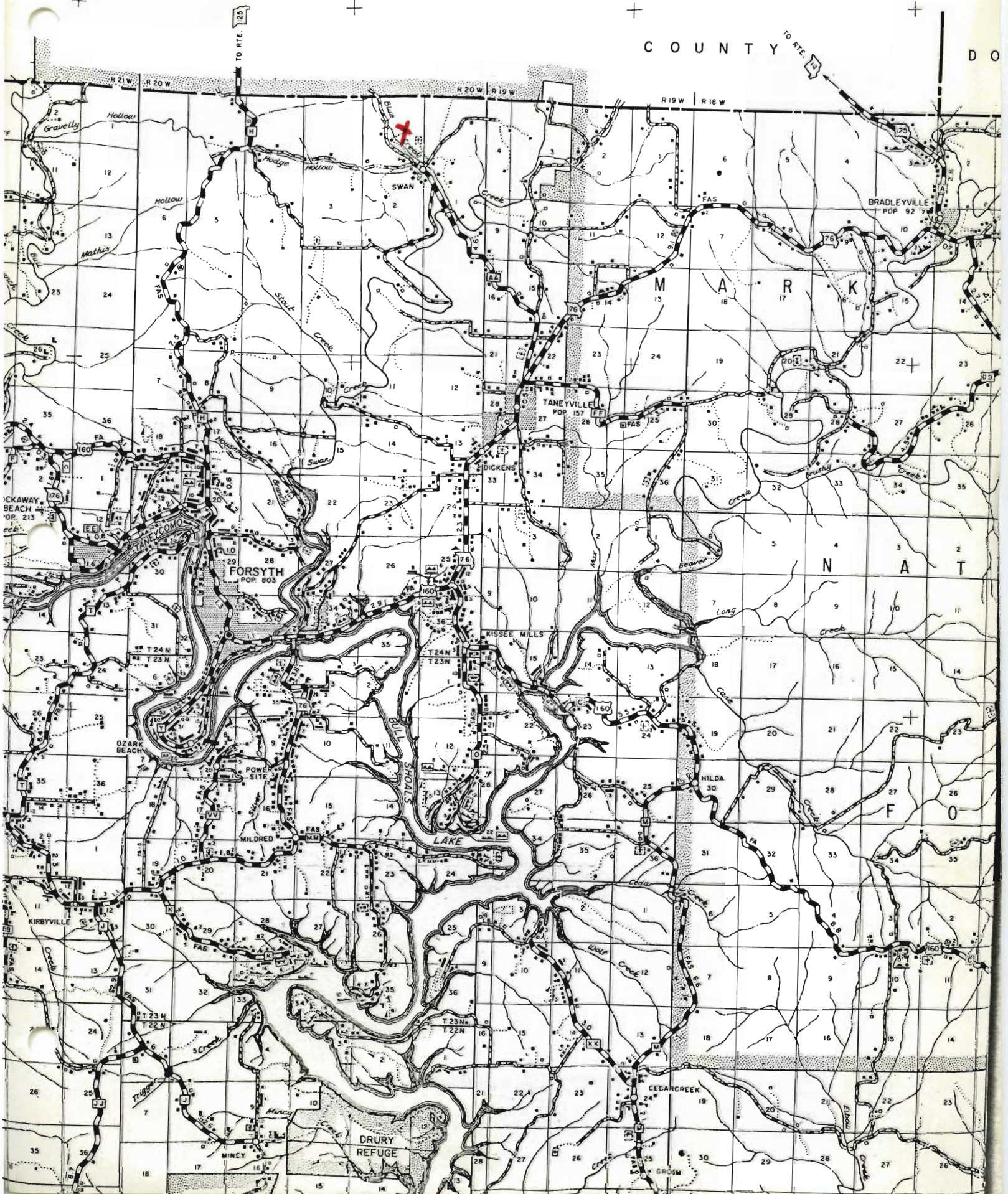


Office of Historic Preservation, P.O. Box 176, Jefferson City, Missouri 65101
HISTORIC INVENTORY

TAA5010-089

No. <u>VI 59</u> County <u>Taney</u> Location of Negatives <u>COS</u>		4 Present Name(s) 5 Other Name(s)		1 No	
6 Specific Location		16 Thematic Category <u>dwelling</u> 17 Date(s) or Period			2 County
7 City or Town If Rural, Township & Vicinity <u>Bilyeau Creek</u> 8 Site Plan with North Arrow		18 Style or Design <u>cottage - "Victorian log house"</u> 19 Architect or Engineer 20 Contractor or Builder 21 Original Use, if apparent <u>residence</u> 22 Present Use <u>vacant</u> 23 Ownership Public <input type="checkbox"/> Private <input checked="" type="checkbox"/> 24 Owner's Name & Address, if known		4 Present Name(s)	
9 Coordinates UTM Lat _____ Long _____		25 Open to Public? Yes <input checked="" type="checkbox"/> No <input type="checkbox"/> 26 Local Contact Person or Organization 27 Other Surveys in Which Included			5 Other Name(s)
Site <input type="checkbox"/> Building <input checked="" type="checkbox"/> Structure <input type="checkbox"/> Object <input type="checkbox"/> 11 On National Register? Yes <input type="checkbox"/> No <input checked="" type="checkbox"/> 12 Is it Eligible? Yes <input checked="" type="checkbox"/> No <input type="checkbox"/> 13 Part of Estab. Hist. Dist.? Yes <input type="checkbox"/> No <input checked="" type="checkbox"/> 14 District Potentially? Yes <input checked="" type="checkbox"/> No <input type="checkbox"/> 15 Name of Established District		28 No. of Stories <u>1 1/2</u> 29 Basement? Yes <input type="checkbox"/> No <input checked="" type="checkbox"/> 30 Foundation Material <u>stone</u> 31 Wall Construction <u>log</u> 32 Roof Type & Material <u>shake/asphalt</u> 33 No. of Bays Front _____ Side _____ 34 Wall Treatment <u>sheet rock</u> 35 Plan Shape 36 Changes (Explain in #42) Addition <input type="checkbox"/> Altered <input type="checkbox"/> Moved <input type="checkbox"/> 37 Condition Interior <u>poor</u> Exterior <u>fair</u> 38 Preservation Underway? Yes <input type="checkbox"/> No <input checked="" type="checkbox"/> 39 Endangered? By What? Yes <input checked="" type="checkbox"/> No <input type="checkbox"/> <u>neglect</u> 40 Visible from Public Road? Yes <input checked="" type="checkbox"/> No <input type="checkbox"/> 41 Distance from and Frontage on Road <u>100yds</u>			
42 Further Description of Important Features <u>square notch log</u> <u>built for stoves</u> <u>horizontal boards in gable end</u> <u>board floor over log sleepers</u>				Photo T-5 29-3	
43 History and Significance <u>very rare log construction of three room cottage</u>					
44 Description of Environment and Outbuildings <u>sheds</u>					
Sources of Information <u>on site inspection</u>				45 Prepared by <u>LM</u> 47 Organization <u>COS</u> 48 Date _____ 49 Revision Date(s) _____	

























Office of Historic Preservation, P.O. Box 176, Jefferson City, Missouri 65101
HISTORIC INVENTORY

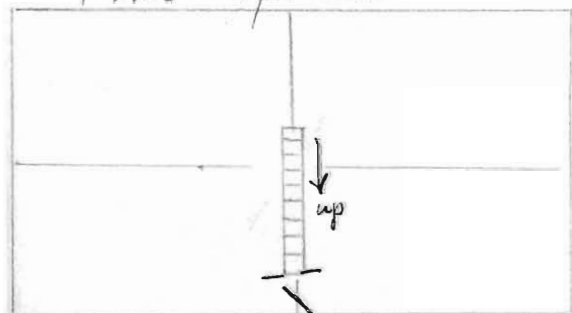
TARSOLO - 090

1 No <u>62</u> <u>VI</u>		4 Present Name(s)		1 No	
2 County <u>Taney</u>		5 Other Name(s)			2 County
3 Location of Negatives <u>COS</u>		<u>Ray house</u>			
6 Specific Location		16 Thematic Category <u>dwellings</u>		4 Present Name(s)	
		17 Date(s) or Period <u>1901</u>			
7 City or Town <u>Taneyville</u> If Rural, Township & Vicinity		18 Style or Design <u>unadorned double pen traditional vernacular</u>		5 Other Name(s)	
8 Site Plan with North Arrow <u>see map</u>		19 Architect or Engineer			
		20 Contractor or Builder <u>J. N. Ray</u>			
9 Coordinates <u>UTM</u> Lat Long		21 Original Use, if apparent <u>residence</u>			
		22 Present Use <u>residence</u>			
<div style="display: flex; justify-content: space-between;"> <div> 11 On National Register? <u>Yes</u> <input type="checkbox"/> <u>No</u> <input checked="" type="checkbox"/> </div> <div> 12 Is it Eligible? <u>Yes</u> <input checked="" type="checkbox"/> <u>No</u> <input type="checkbox"/> </div> </div>		23 Ownership <u>Public</u> <input type="checkbox"/> <u>Private</u> <input checked="" type="checkbox"/>			
		24 Owner's Name & Address, if known			
<div style="display: flex; justify-content: space-between;"> <div> 13 Part of Estab Hist Dist? <u>Yes</u> <input type="checkbox"/> <u>No</u> <input checked="" type="checkbox"/> </div> <div> 14 District Potential? <u>Yes</u> <input checked="" type="checkbox"/> <u>No</u> <input type="checkbox"/> </div> </div>		25 Open to Public? <u>Yes</u> <input type="checkbox"/> <u>No</u> <input checked="" type="checkbox"/>			
		26 Local Contact Person or Organization			
15 Name of Established District		27 Other Surveys in Which Included			
42. Further Description of Important Features uncommon occurrence in Ozarks of double pen floor plan with exterior illusion of central passage all is former hall & parlor moved to this site <i>The vernacular palladian porch and centered doors suggest central passage, which exists only in the form of a stairway.</i>		28 No. of Stories <u>2</u>			
		29. Basement? <u>Yes</u> <input type="checkbox"/> <u>No</u> <input checked="" type="checkbox"/>			
		30. Foundation Material <u>ashlar stone</u>			
		31. Wall Construction <u>frame</u>			
		32. Roof Type & Material <u>gable/asphalt & metal</u>			
		33. No. of Bays <u>Front</u> <u>Side</u>			
		34. Wall Treatment <u>weatherboard</u>			
		35. Plan Shape			
		36. Changes (Explain in #42) <u>Addition</u> <input type="checkbox"/> <u>Altered</u> <input type="checkbox"/> <u>Moved</u> <input type="checkbox"/>			
		37. Condition <u>Interior</u> <u>good</u> <u>Exterior</u> <u>good</u>			
		38. Preservation Underway? <u>Yes</u> <input type="checkbox"/> <u>No</u> <input checked="" type="checkbox"/>			
		39. Endangered? By What? <u>Yes</u> <input type="checkbox"/> <u>No</u> <input checked="" type="checkbox"/>			
		40. Visible from Public Road? <u>Yes</u> <input checked="" type="checkbox"/> <u>No</u> <input type="checkbox"/>			
		41. Distance from and Frontage on Road <u>40'</u>			
43 History and Significance J.N. Ray was partner in 1890s real estate promotion and development of Taneyville area		<div style="border: 1px solid black; padding: 20px; width: 100px; margin: 0 auto;"> Photo T-8 0-2 </div>			
44 Description of Environment and Outbuildings corner lot facing highway 76					
Sources of Information on site inspection		46. Prepared by <u>LM</u>			
		47. Organization <u>COS</u>			
		48. Date 49 Revision Date(s)			

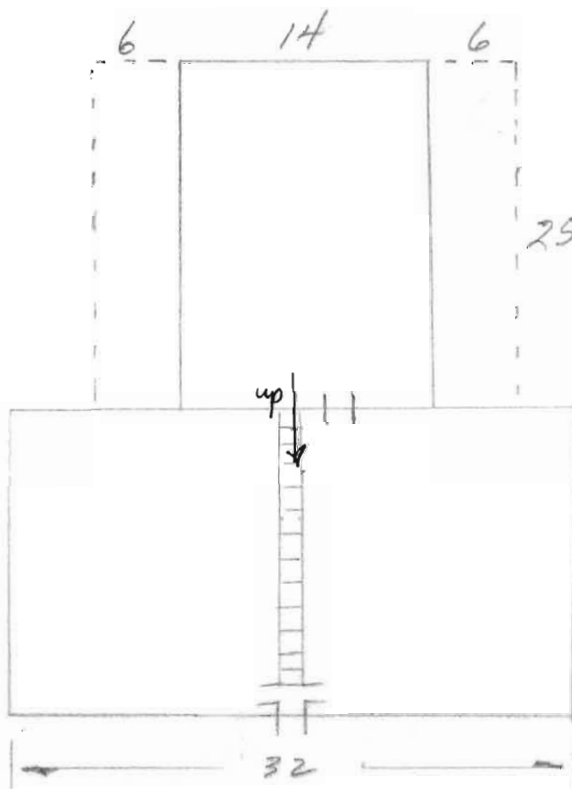
TAAS010-090



4 rms upstairs



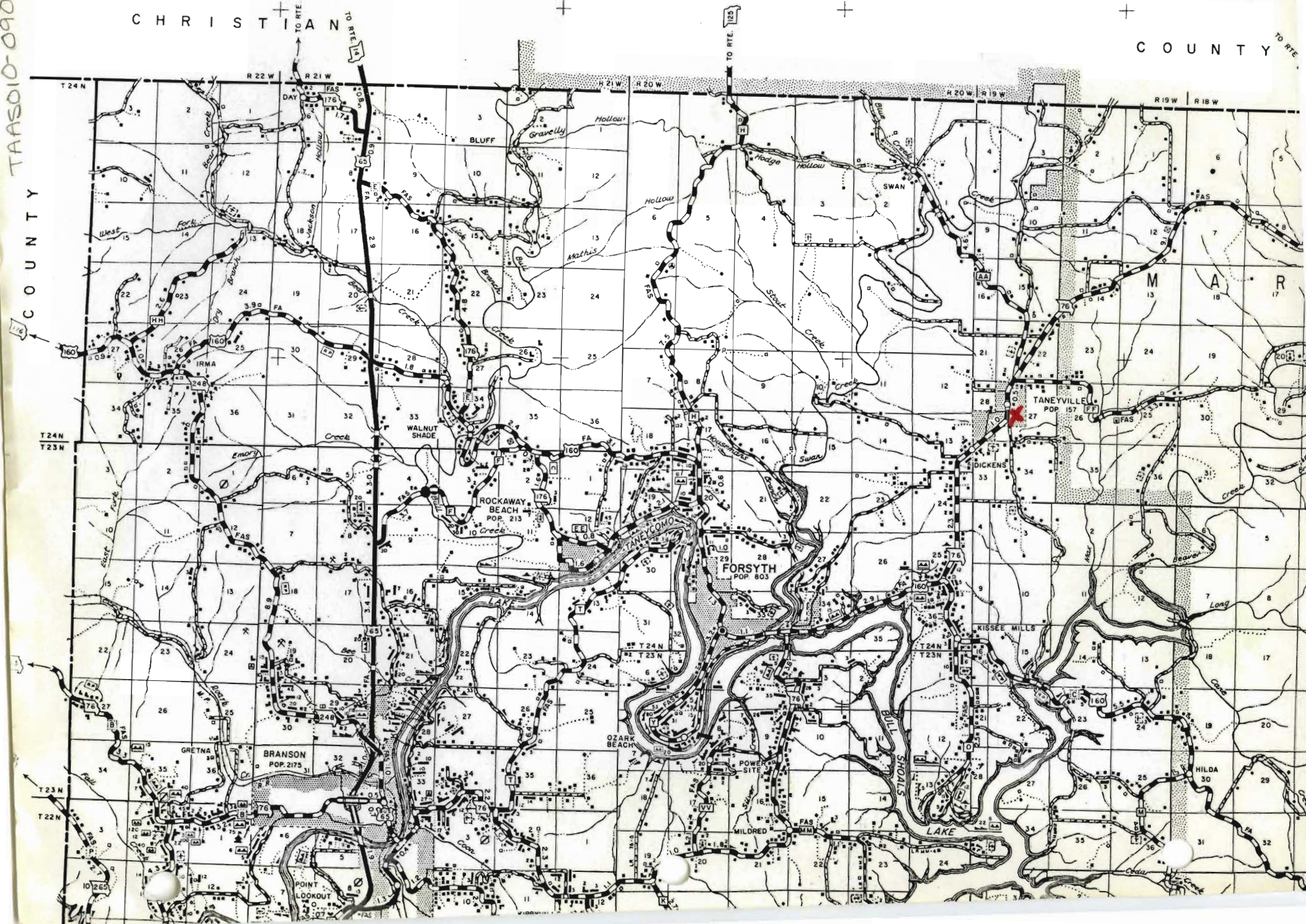
18



TAAS010-090

CHRISTIAN

COUNTY












Office of Historic Preservation, P.O. Box 176, Jefferson City, Missouri 65101

HISTORIC INVENTORY

TAA5010-091

No 83 VI		4 Present Name(s) Lone Star Church and Cemetery		1 No	
2 County Taney		5 Other Name(s)			2 County
3 Location of Negatives COS					
6 Specific Location see map		16 Thematic Category church & cemetery public building		3 Present Name(s)	
		17 Date(s) or Period 1901			
7 City or Town If Rural, Township & Vicinity		18 Style or Design church		4 Present Name(s)	
8 Site Plan with North Arrow		19 Architect or Engineer			
		20 Contractor or Builder			
		21 Original Use, if apparent			
		22 Present Use			
		23 Ownership Public <input type="checkbox"/> Private <input type="checkbox"/>			
9 Coordinates UTM Lat _____ Long _____		24 Owner's Name & Address, if known		5 Other Name(s)	
10 Site <input type="checkbox"/> Building <input checked="" type="checkbox"/> Structure <input type="checkbox"/> Object <input type="checkbox"/>		25 Open to Public? Yes <input type="checkbox"/> No <input type="checkbox"/>			
11 On National Register? Yes <input type="checkbox"/> No <input checked="" type="checkbox"/>		26 Local Contact Person or Organization			
12 Is II Eligible? Yes <input type="checkbox"/> No <input type="checkbox"/>		27 Other Surveys in Which Included			
13 Part of Estab Hist Dist? Yes <input type="checkbox"/> No <input checked="" type="checkbox"/>		28 No. of Stories 1		6 Other Name(s)	
14 District Potential? Yes <input type="checkbox"/> No <input type="checkbox"/>		29 Basement? Yes <input type="checkbox"/> No <input checked="" type="checkbox"/>			
15 Name of Established District		30 Foundation Material ashlar stone			
		31 Wall Construction weatherboard			
42 Further Description of Important Features exceptionally well maintained building tongue & groove interior walls & ceiling twin aisles with board pews lintel moldings, but no machine sill work		32 Roof Type & Material			
		33 No. of Bays Front _____ Side _____			
43 History and Significance see attached		34 Wall Treatment tongue & groove			
		35 Plan Shape			
44 Description of Environment and Outbuildings sited on a very high eminence; two outhouses in excellent condition faces Swan Creek valley to the east		36 Changes (Explain in #42) Addition <input type="checkbox"/> Altered <input type="checkbox"/> Moved <input type="checkbox"/>			
		37 Condition Interior _____ Exterior _____			
Sources of Information on site inspection		38 Preservation Underway? Yes <input type="checkbox"/> No <input type="checkbox"/>			
		39 Endangered? By What? Yes <input type="checkbox"/> No <input type="checkbox"/>			
46 Prepared by LM		40 Visible from Public Road? Yes <input type="checkbox"/> No <input type="checkbox"/>			
		41 Distance from and Frontage on Road			
47 Organization COS		48 Date			
		49 Revision Date(s)			

TAAS010-091



WELTHS Summer 1980

LONE STAR CHURCH

Were you ever here?
by Gimlin

On a southern slope in a grove of Post Oak trees, where one can view the knolls and valleys toward Forsyth six miles to the South, stands a monument to love and peace which represents an eternal relationship with God.

This old church house built in 1901, has always been known as North Lone Star. This name was taken from the North Lone Star School District No. 34, which was formed about 1895. Old timers may recall when earlier schools in this area were called "Chunk-N-Mud" and "Acton". In those days communities set up the schools which were financed by the families being served. There were two locations in this area where school was held prior to building the latest and last Lone Star School which is still standing about three-quarters of a mile Southeast of this church. I am not aware of the origin of the name (Lone Star) but believe it was well chosen.

Getting back to the church where a large blue star is painted on the front gable and the words "Church of God since 1901." This church was almost abandoned in the late thirties when families moved away during the Depression. Church services became infrequent, altho several homecomings took place, usually in the month of October. I have in my possession, a copy of the Taney County Republican, issued in September 1949. In an article written by the late Mr. Freeland, owner and editor of that newspaper who had attended that year's home coming at Lone Star, were two phrases which are beautiful and sink deep in my heart. He wrote, "This Church tells a story of faith that gives a benediction to hope." and, "That little country school has been the starting point from which, during the past century, many strong men and women have gone forth to bless the World".

In 1979, many felt the need to restore this old church, as it had deteriorated and was becoming unsafe. With donated labor and open purses, it was brought back into fairly good condition within a couple of months. Many Saturday night



services were held throughout the next three or four years. It was very rewarding to see people coming many miles to attend these services. I might mention a couple, should I say Old Timers, Mrs. Loma Schupback and Mrs. Lucille Brown.

As time went on and gasoline prices soared, it was decided to discontinue the Saturday night services for awhile, which brings us up to date. An annual home coming is held every year, the second Sunday in October and usually, one-hundred or so, attend from near and far.

I was asked to write this little résumé, or summary of Lone Star as it is thought it should be placed in the historical society's records, and I fully agree. I volunteered to do the best I could and hope I have not made too many mistakes. If you have not been here, and desire to visit, you can find it about midway from Old Hill-Top School on Highway "H", North of Forsyth, and Old Swan Postoffice, North of Taneyville on "AA". An unpaved road connects these two highways. Going North from Taneyville, take the first road to the left after crossing the Swan Creek bridge. Or, you can enter from Highway "H" approximately six or eight miles north of Forsyth, by turning south up the hill. You will find the doors unlocked and a book to register your name. Also you will find on the wall a plat of the Lone Star Cemetery which is to the rear of the church. This lists most all of the grave sites with names alphabetized and their locations.



Remodeling Lone Star Church

In closing I will include a list of the people buried in this cemetery. Perhaps you have known some of them.

Alton Gimlin
1100 W. Oak
Ozark, MO. 65721

LONE STAR CEMETERY - Taney County, MO.

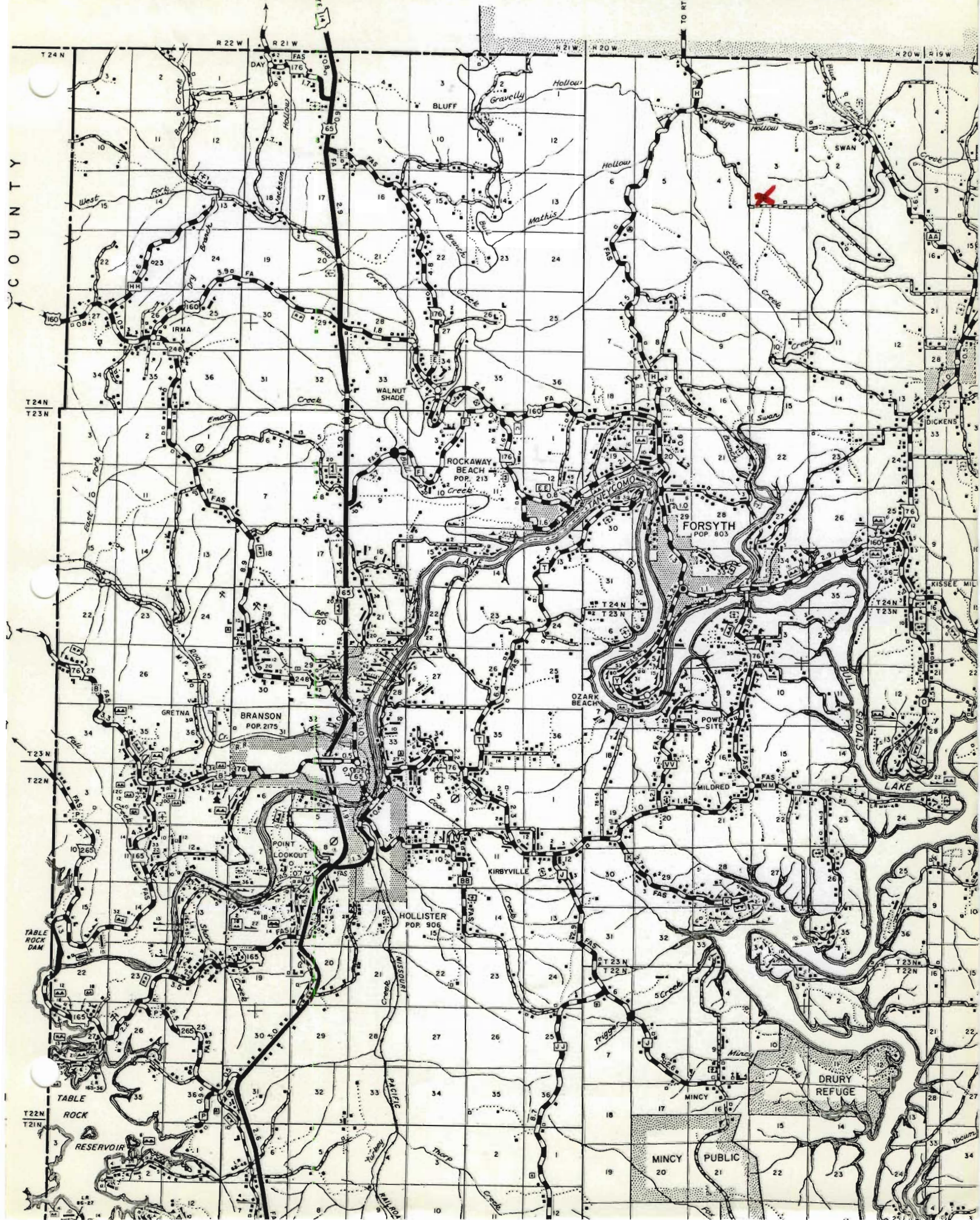
ADAMS, Albert	- 194?	HEESCHEN, Henry	1860 - 1938
BURGER, Willie	1884 - 1904	HEESCHEN, Maria	1870 - 1950
COOK, Cora B.	1881 - 1961	HOPKINS, Rubin	1979 - 1979
COOK, Bert	1871 - 1960	HIGGINBOTTOM, I. C.	1836 - 1909
COOK, Basil	1902 - 1923	KEITHLEY, Elizabeth	1898 - 1975
COOK, Tom	1873 - 1950	LATHROP, Arthur	1918 - 1918
COOK, J.L. (John Lafayette)	1841 - 1911	LATHROP, Elnor (BACK)	1881 - 1915
COOK, Mary J.	1839 -	LATHROP, Alice	1867 - 1927
COOK, John D.	1869 - 1959	LATHROP, James Calvin	1866 - 1917
COOK, Calvin L.	1864 - 1922	LATHROP, John	1910 - 1961
COOK, Sarah M.	1872 - 1906	LATHROP, Roy	1906 - 1975
COOK, Dock J.	1875 - 1961	LATHROP, Virgil	1922 - 1922
CORLISS, Lewis M.	1855 - 1933	LATHROP, Ernest	1909 - 1968
CORLISS, Richard E.	1825 - 1905	LATHROP, Henry Lewis	1872 - 1948
DENNISON, Wm. H. (Father)	1857 - 1915	LATHROP, Elizabeth	1890 - 19--
DENNISON, Ida J. (Mother)	1864 - 1939	LATHROP, Vernon	1910 - 1964
DENNISON, Richard H.	1889 - 1908	LATHROP, Jack	1868 - 1922
DILKS, Ervin A.	1902 - 1904	LATHROP, Syrena	1835 - 1917
FRIED, A. L.	1858 - 1931	LATHROP, James Calvin	1896 - 1935
GIMLIN, Kermit	1920 - 1923	LEMLER, William	1855 - 1909
GRIMM, Wm. J.	1867 - 1931	MEAD, Mary E. (KANE)	1869 - 1904
GRIMM, Emma May	1872 - 1950	MOON, E. J.	- 1918
		MYERS, Gladys	1901 - 1946
		NAGEL, Henry	1881 - 1948
		NAGEL, Louis	1922 - 1923
		PAYNE, Harden	- 1909
		PAYNE, H. C.	- 1910
		PAYNE, Lenard	1912 - 1913
		PERRINE, Eva	1940 - 1940
		PETERSON, Sarina	1852 - 1903
		REESE, Lola (COOK)	1925 - 1970
		ROAT, Hulbert	1849 - 1919
		ROAT, Ursula	1849 - 1920
		ROAT, Infant	- 1924
		ROSSNER, R. May	1892 - 1930
		ROSSNER, Ed. G.	1879 - 1980
		STOVER, S. S.	- 1920
		SLONE, Donald D.	1933 - 1933
		SLONE, Maxine	1924 - 1934
		TETERS, Rachel A.	1850 - 1917
		TIMBROOK, Lois	1894 - 1964
		THOMAS, Betty	1845 - 1932
		THOMAS, James	1880 - 1931
		5 unknown graves	




CHRISTIAN

TAAS010-091

COUNTY



















COOK

TOM
JUNE 3. 1873
JUNE 4. 1950

STELLA
JUNE 25. 1881

COOK



At Rest

Betty

Thomas

Born

MARCH 22

1845

DIED

APRIL 13

1837

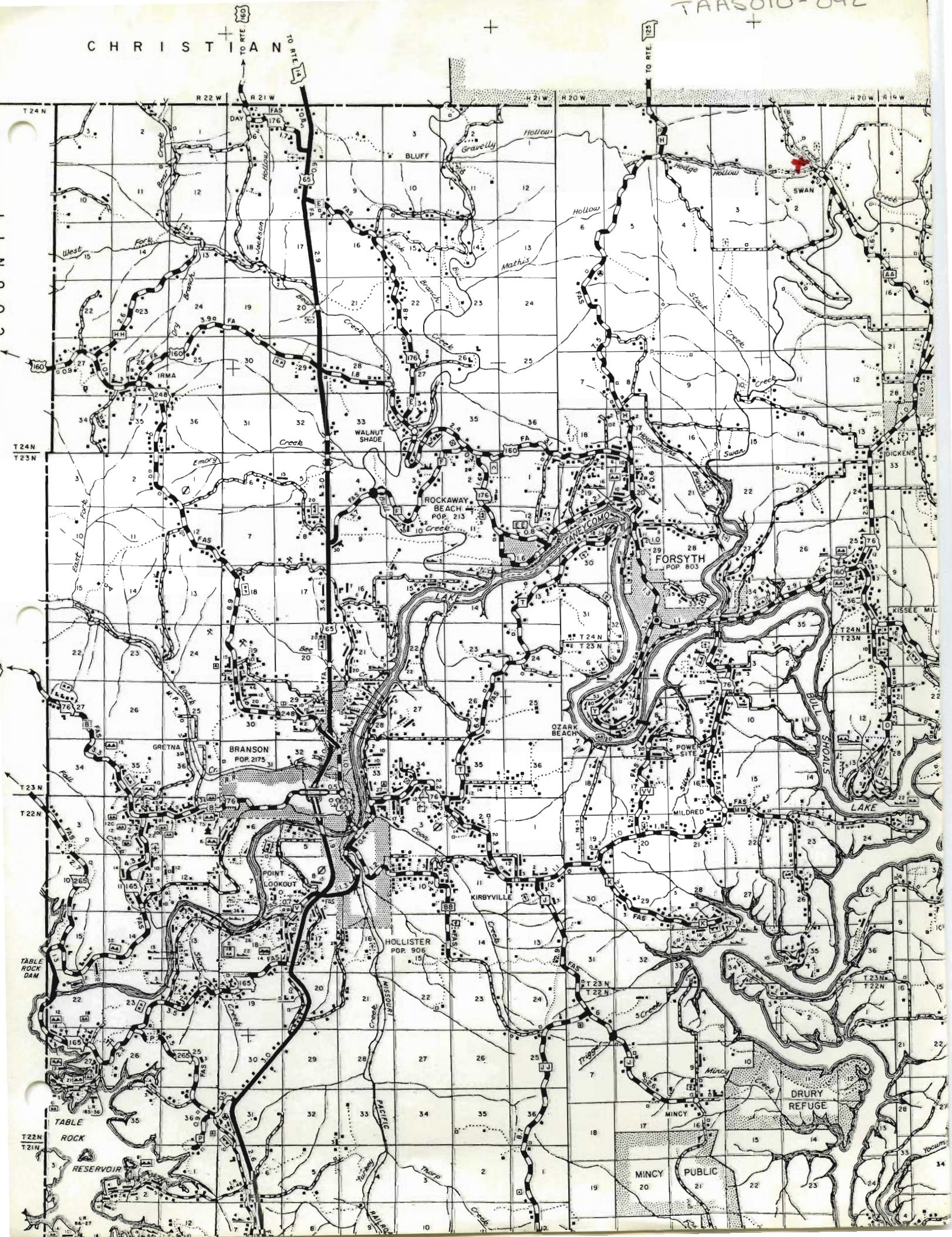
Office of Historic Preservation, P.O. Box 176, Jefferson City, Missouri 65101
HISTORIC INVENTORY

TAN-010-092

1 No 84 VI		4 Present Name(s) Swan School/Church		1 No	
2 County Taney		5 Other Name(s)			2 County
3 Location of Negatives COS					
6 Specific Location		16 Thematic Category school/church public building		28 No. of Stories 1	
		17 Date(s) or Period		29 Basement? Yes <input type="checkbox"/> No <input checked="" type="checkbox"/>	
7 City or Town If Rural, Township & Vicinity Swan		18 Style or Design School		30 Foundation Material concrete	5 Other Name(s)
8 Site Plan with North Arrow see map		19 Architect or Engineer		31 Wall Construction weatherboard	
		20 Contractor or Builder		32 Roof Type & Material gable/asphalt	
		21 Original Use, if apparent school?		33 No. of Bays Front Side	
		22 Present Use church		34 Wall Treatment	
23 Ownership Public <input type="checkbox"/> Private <input checked="" type="checkbox"/>		24 Owner's Name & Address, if known		35 Plan Shape	
9 Coordinates UTM Lat Long		25 Open to Public? Yes <input type="checkbox"/> No <input checked="" type="checkbox"/>		36 Changes (Explain in #42) Addition <input checked="" type="checkbox"/> Altered <input type="checkbox"/> Moved <input type="checkbox"/>	
Site <input type="checkbox"/> Building <input checked="" type="checkbox"/> Structure <input type="checkbox"/> Object <input type="checkbox"/>		26 Local Contact Person or Organization		37 Condition Interior <u>good</u> Exterior <u>good</u>	
11 On National Register? Yes <input type="checkbox"/> No <input checked="" type="checkbox"/>	12 Is It Eligible? Yes <input type="checkbox"/> No <input checked="" type="checkbox"/>	27 Other Surveys in Which Included		38 Preservation Underway? Yes <input type="checkbox"/> No <input checked="" type="checkbox"/>	
13 Part of Estab Hist Dist? Yes <input type="checkbox"/> No <input checked="" type="checkbox"/>	14 District Potential? Yes <input type="checkbox"/> No <input checked="" type="checkbox"/>			39 Endangered? By What? Yes <input type="checkbox"/> No <input checked="" type="checkbox"/>	
15 Name of Established District				40 Visible from Public Road? Yes <input checked="" type="checkbox"/> No <input type="checkbox"/>	
				41 Distance from and Frontage on Road 75'	
42 Further Description of Important Features excellent condition for turn-of-century rural church stone piers run length of center axis no window detailing except lintels on front addition				5 Other Name(s)	
43 History and Significance					
44 Description of Environment and Outbuildings					
Sources of Information on site inspection				46 Prepared by LM	
				47 Organization COS	
48 Date		49 Revision Date(s)			



CHRISTIAN








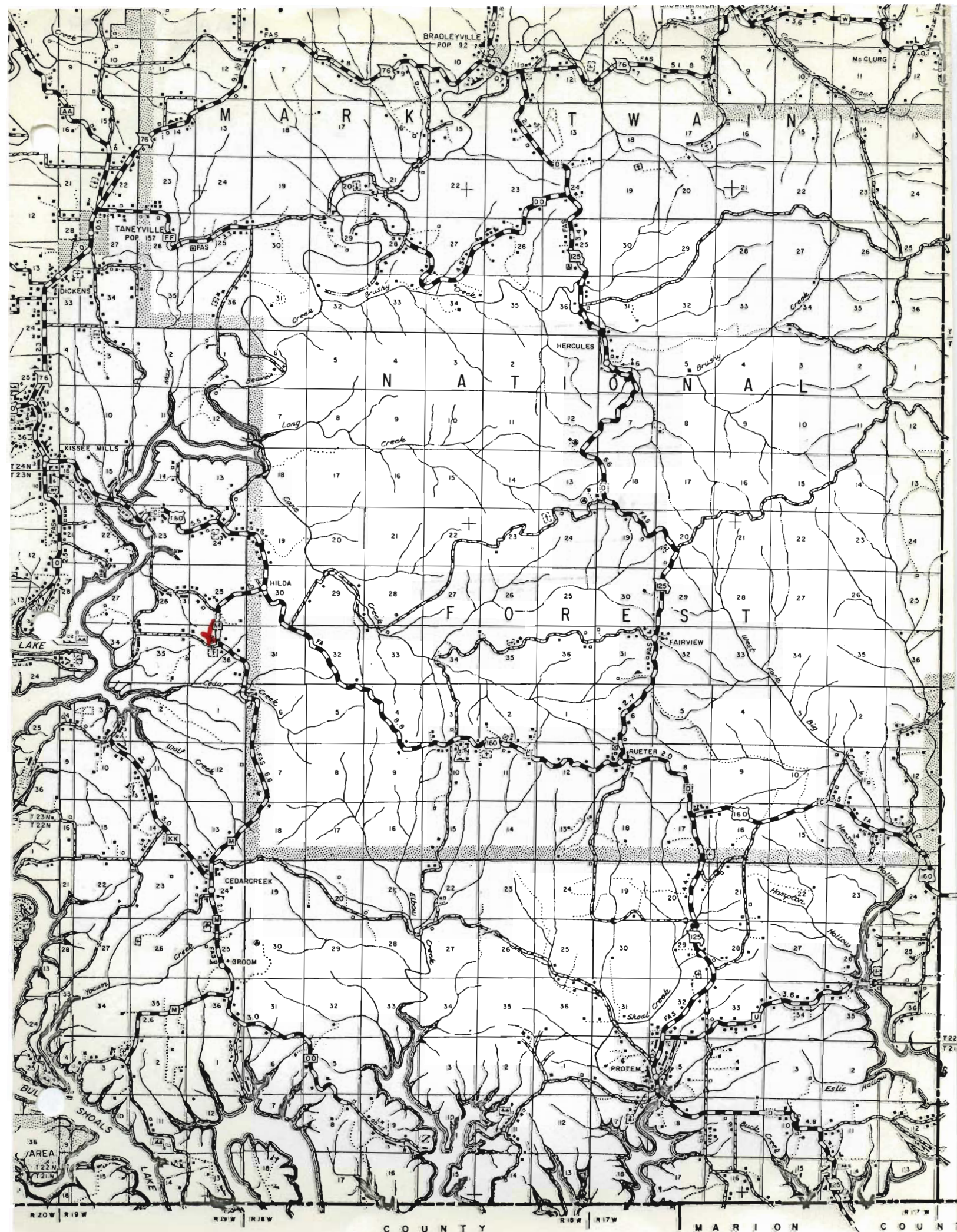


Office of Historic Preservation, P.O. Box 176, Jefferson City, Missouri 65101
HISTORIC INVENTORY

TAA010-093

1 No <u>85 VI</u>		4 Present Name(s) Brown School		1 No	
2 County Taney		5 Other Name(s)			2 County
3 Location of Negatives COS					
6 Specific Location		16 Thematic Category school <u>public building</u>		4 Present Name(s)	
		17 Date(s) or Period			
7 City or Town If Rural, Township & Vicinity		18 Style or Design <u>School</u>		5 Other Name(s)	
8 Site Plan with North Arrow		19 Architect or Engineer			
		20 Contractor or Builder			
		21 Original Use, if apparent school			
		22 Present Use church/community building			
		23 Ownership Public <input checked="" type="checkbox"/> Private <input type="checkbox"/>			
		24 Owner's Name & Address, if known			
		25 Open to Public? Yes <input type="checkbox"/> No <input checked="" type="checkbox"/>			
		26 Local Contact Person or Organization			
27 Other Surveys in Which Included		28 No. of Stories		1 No	
29 Basement? Yes <input type="checkbox"/> No <input type="checkbox"/>		30 Foundation Material stone			
31 Wall Construction frame		32 Roof Type & Material gable/asphalt		4 Present Name(s)	
33 No. of Bays Front Side		34 Wall Treatment weatherboard			
35 Plan Shape		36 Changes (Explain in #42) Addition <input type="checkbox"/> Altered <input type="checkbox"/> Moved <input type="checkbox"/>		5 Other Name(s)	
37 Condition Interior <input type="checkbox"/> Exterior <u>good</u>		38 Preservation Underway? Yes <input type="checkbox"/> No <input checked="" type="checkbox"/>			
39 Endangered? By What? Yes <input type="checkbox"/> No <input checked="" type="checkbox"/>		40 Visible from Public Road? Yes <input checked="" type="checkbox"/> No <input type="checkbox"/>			
41 Distance from and Frontage on Road <u>75'</u>		<div style="text-align: center; height: 100px;"> <div style="position: relative; width: 100%; height: 100%;"> <div style="position: absolute; top: 0; left: 0; right: 0; bottom: 0; border: 1px solid black; transform: rotate(45deg);"></div> <div style="position: absolute; top: 0; left: 0; right: 0; bottom: 0; border: 1px solid black; transform: rotate(-45deg);"></div> <div style="position: absolute; top: 10%; left: 10%;">T15</div> <div style="position: absolute; top: 40%; left: 40%;">Photo</div> </div> </div>			
42 Further Description of Important Features 5 sindow fenestration uncommon in Ozarks rural public buildings recent repair to bell tower					
43 History and Significance site for rural church services					
44 Description of Environment and Outbuildings adjacent to Brown cemetery					
Sources of Information on site inspection		46 Prepared by LM			
		47 Organization COS			
		48 Date 49 Revision Date(s)			









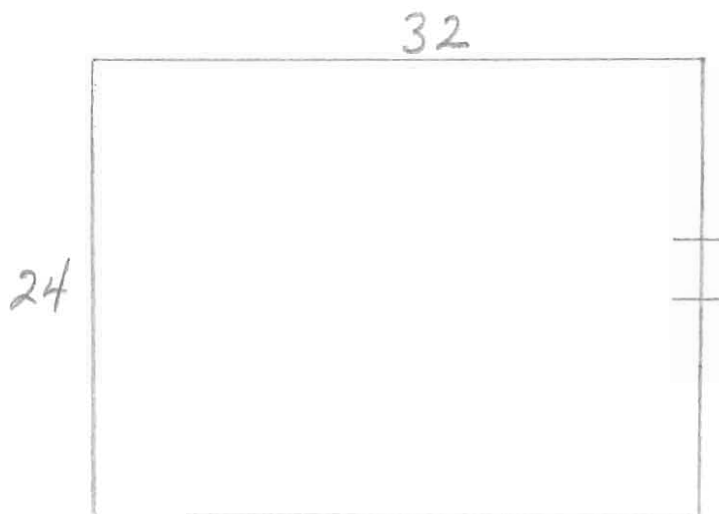




Office of Historic Preservation, P.O. Box 176, Jefferson City, Missouri 65101
HISTORIC INVENTORY

TAA5010-094

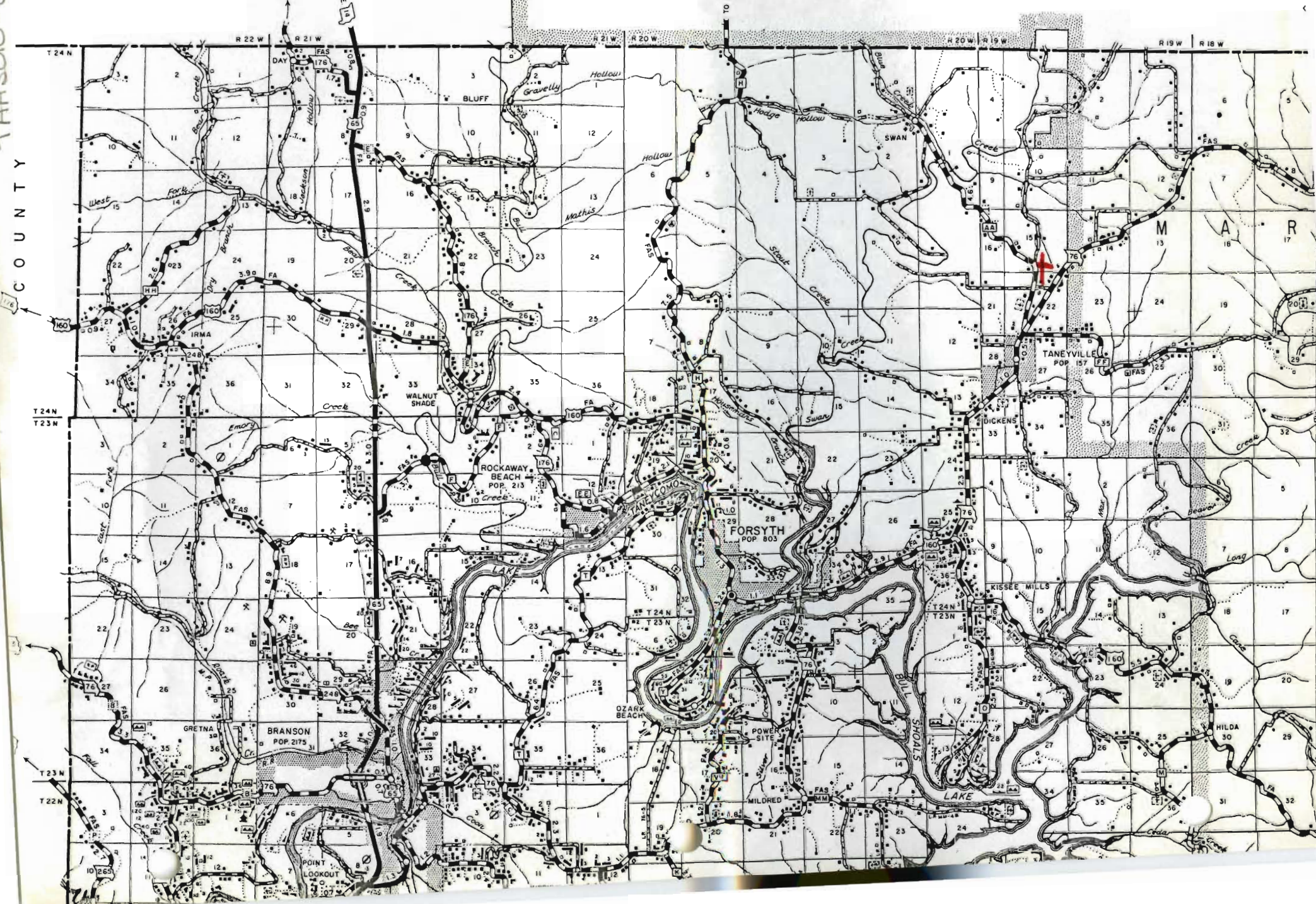
1. No 89 2. County Taney 3. Location of Negatives COS		4. Present Name(s) <div style="text-align: center; font-size: 1.2em;">Helphry School</div> 5. Other Name(s)		1 No	
6. Specific Location		16. Thematic Category <div style="text-align: center; font-size: 1.2em;">public building</div> 17. Date(s) or Period			2 County
7. City or Town If Rural, Township & Vicinity		18. Style or Design <div style="text-align: center; font-size: 1.2em;">School</div> 19. Architect or Engineer			
8. Site Plan with North Arrow <div style="text-align: center;">see map</div>		20. Contractor or Builder 21. Original Use, if apparent <div style="text-align: center;">school</div> 22. Present Use <div style="text-align: center;">ruins</div> 23. Ownership Public <input checked="" type="checkbox"/> Private <input type="checkbox"/> 24. Owner's Name & Address, if known			
9. Coordinates UTM Lat Long		25. Open to Public? Yes <input type="checkbox"/> No <input checked="" type="checkbox"/> 26. Local Contact Person or Organization		4 Present Name(s)	
<div style="display: flex; justify-content: space-between;"> Site <input checked="" type="checkbox"/> Building <input type="checkbox"/> Structure <input type="checkbox"/> Object <input type="checkbox"/> </div>		27. Other Surveys in Which Included			
<div style="display: flex;"> <div style="width: 50%;"> 11. On National Register? Yes <input type="checkbox"/> No <input checked="" type="checkbox"/> </div> <div style="width: 50%;"> 12. Is It Eligible? Yes <input checked="" type="checkbox"/> No <input type="checkbox"/> </div> </div>		28. No. of Stories 1 29. Basement? Yes <input type="checkbox"/> No <input checked="" type="checkbox"/> 30. Foundation Material <div style="text-align: center;">ashlar stone</div> 31. Wall Construction <div style="text-align: center;">frame</div> 32. Roof Type & Material <div style="text-align: center;">gable/shake</div> 33. No. of Bays Front Side 34. Wall Treatment 35. Plan Shape			
13. Part of Estab Hist Dist? Yes <input type="checkbox"/> No <input checked="" type="checkbox"/> 14. District Potential? Yes <input checked="" type="checkbox"/> No <input type="checkbox"/>		36. Changes (Explain in #42) Addition <input type="checkbox"/> Altered <input type="checkbox"/> Moved <input type="checkbox"/> 37. Condition Interior poor Exterior poor 38. Preservation Underway? Yes <input checked="" type="checkbox"/> No <input type="checkbox"/> 39. Endangered? By What? Yes <input checked="" type="checkbox"/> No <input type="checkbox"/> <div style="text-align: center;">neglect</div> 40. Visible from Public Road? Yes <input checked="" type="checkbox"/> No <input type="checkbox"/> 41. Distance from and Frontage on Road 60'			
42. Further Description of Important Features				5 Other Name(s)	
<div style="text-align: center; font-size: 2em;"> </div>					
43. History and Significance					
44. Description of Environment and Outbuildings					
45. Sources of Information <div style="text-align: center;">on site inspection</div>				46. Prepared by LM 47. Organization COS 48. Date 49. Revision Date(s)	



TAAS010-094

CHRISTIAN

COUNTY













ozarka

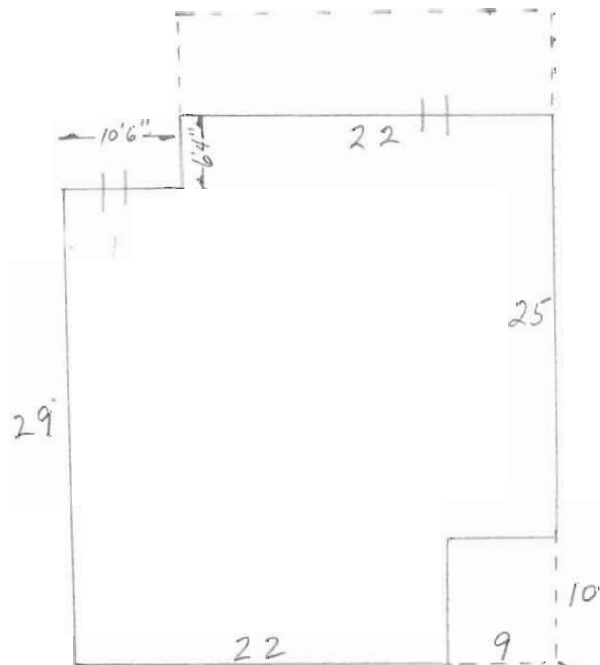


School has been out for more than 30 years at the old Helptry schoolhouse four miles south of Swan. Yet it continues to stand as a weathered monument to rural education.

Office of Historic Preservation, P.O. Box 176, Jefferson City, Missouri 65101
HISTORIC INVENTORY

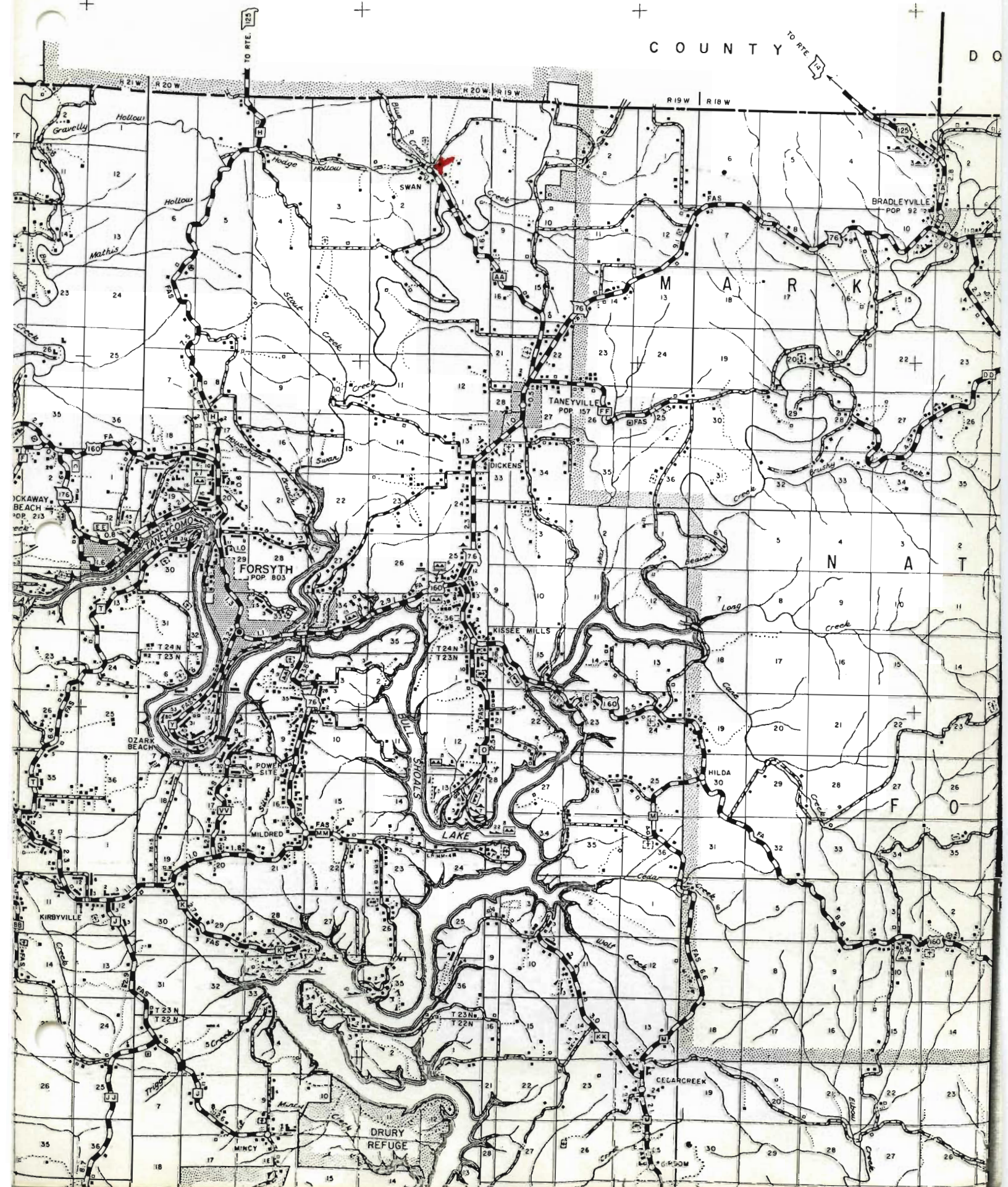
TAPS010-095

1 No <u>94</u> <u>II</u>		4 Present Name(s) Braden		1 No
2 County Taney		5 Other Name(s) McFarland		
3 Location of Negatives COS				
6 Specific Location		16 Thematic Category <u>COMMERCIAL</u>		2. County
		17 Date(s) or Period		
7 City or Town If Rural, Township & Vicinity Swan		18 Style or Design		4 Present Name(s)
8 Site Plan with North Arrow see map		19. Architect or Engineer		
		20. Contractor or Builder		
		21. Original Use, if apparent store & post office		
		22 Present Use		
		23 Ownership Public <input type="checkbox"/> Private <input type="checkbox"/>		
9 Coordinates Lat _____ Long _____		24. Owner's Name & Address, if known Jurd & Louise Haworth Swan, MO		5 Other Name(s)
10 Site <input type="checkbox"/> Building <input checked="" type="checkbox"/> Structure <input type="checkbox"/> Object <input type="checkbox"/>		25. Open to Public? Yes <input type="checkbox"/> No <input type="checkbox"/>		
11 On National Register? Yes <input type="checkbox"/> No <input checked="" type="checkbox"/>		26. Local Contact Person or Organization		
12 Is it Eligible? Yes <input checked="" type="checkbox"/> No <input type="checkbox"/>		27 Other Surveys in Which Included		
13 Part of Estab Hist Dist? Yes <input type="checkbox"/> No <input checked="" type="checkbox"/>		28. No. of Stories <u>1 1/2</u>		
14. District Potent? Yes <input checked="" type="checkbox"/> No <input type="checkbox"/>		29. Basement? Yes <input checked="" type="checkbox"/> No <input type="checkbox"/>		
15 Name of Established District		30. Foundation Material stone		
		31. Wall Construction log		
		32. Roof Type & Material gable/sheet metal		
		33. No. of Bays Front _____ Side _____		
		34. Wall Treatment		
		35. Plan Shape		
		36. Changes (Explain in #42) Addition <input type="checkbox"/> Altered <input type="checkbox"/> Moved <input type="checkbox"/>		
		37. Condition Interior _____ Exterior _____		
		38. Preservation Underway? Yes <input type="checkbox"/> No <input type="checkbox"/>		
		39. Endangered? By What? Yes <input type="checkbox"/> No <input type="checkbox"/>		
		40. Visible from Public Road? Yes <input type="checkbox"/> No <input type="checkbox"/>		
		41. Distance from and Frontage on Road		
42. Further Description of Important Features square notch log very unusual log floorplan. reassembled differently?				Photo 42-2 T-6 3A-6A
43 History and Significance Formerly sat across Bilyeu Creek--moved and reconstructed c.1925. Was a store some 11 years, then dismantled and reassembled into a 6-room house.				
44 Description of Environment and Outbuildings				
Sources of Information on site inspection & Lorene Mahnken			46. Prepared by LM	
			47. Organization COS	
			48. Date	49. Revision Date(s)



East
↑

closed in
bed room











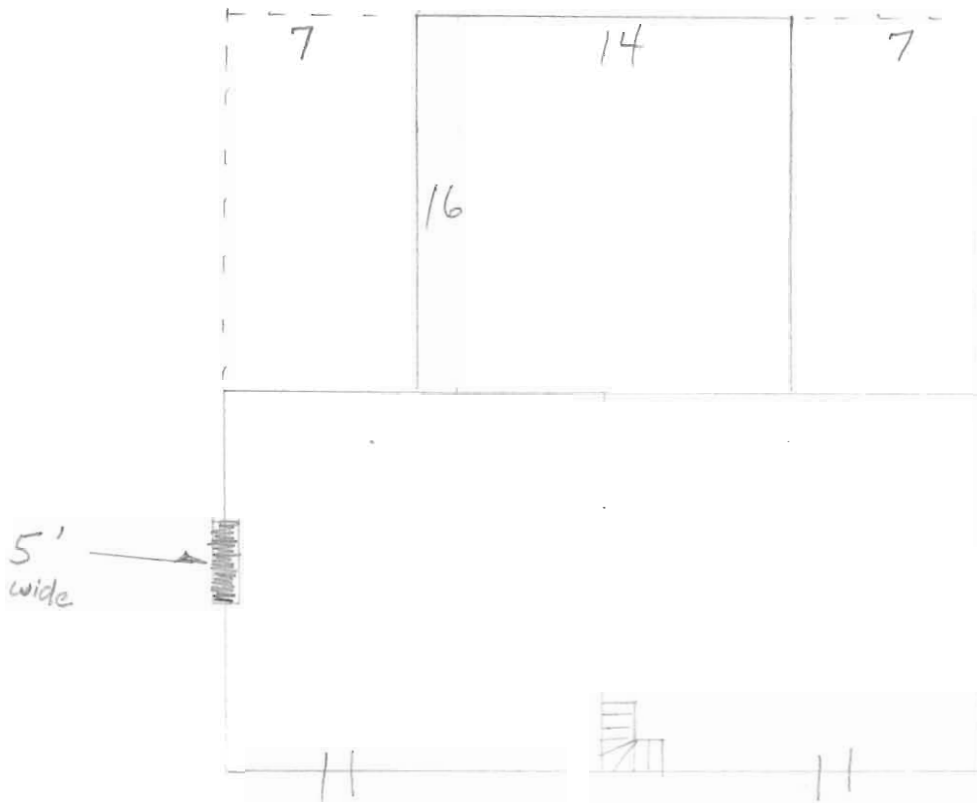


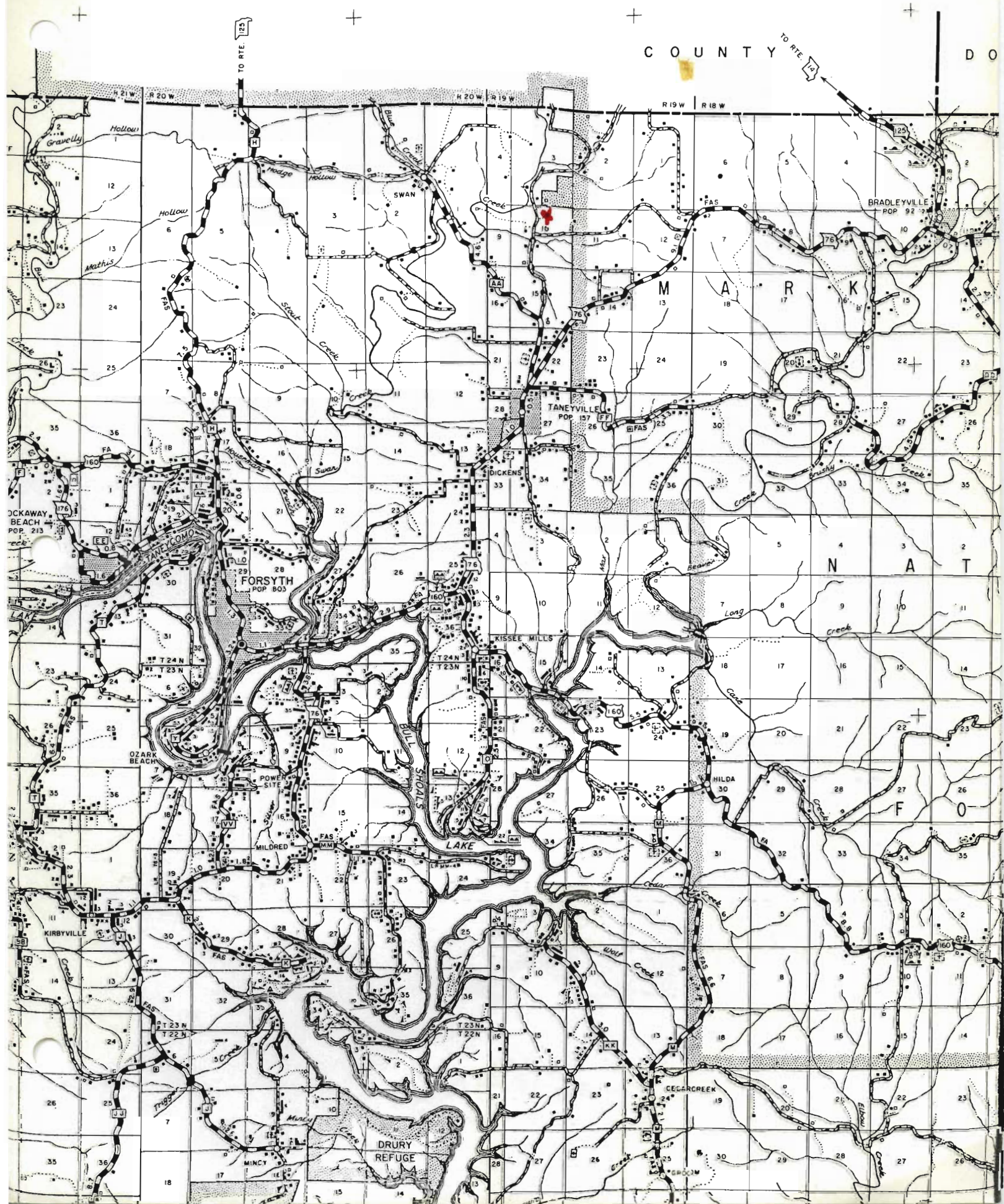
Office of Historic Preservation, P.O. Box 176, Jefferson City, Missouri 65101

HISTORIC INVENTORY

TANNEY-0916

No <u>28 VII</u> 2 County <u>Taney</u> 3 Location of Negatives <u>COS</u>	4 Present Name(s) 5 Other Name(s)	1 No	
6 Specific Location <u>see map</u> 7 City or Town <u>Il Rural, Township & Vicinity</u> 8 Site Plan with North Arrow	16 Thematic Category <u>Quelling</u> 17 Date(s) or Period <u>early 20th century</u> 18 Style or Design <u>double pen, parallel image</u> 19 Architect or Engineer 20 Contractor or Builder 21 Original Use, if apparent <u>residence</u> 22 Present Use <u>vacant</u> 23 Ownership Public <input type="checkbox"/> Private <input checked="" type="checkbox"/> 24 Owner's Name & Address, if known 25 Open to Public? Yes <input type="checkbox"/> No <input checked="" type="checkbox"/> 26 Local Contact Person or Organization 27 Other Surveys in Which Included	28 No. of Stories <u>1 1/2</u> 29 Basement? Yes <input type="checkbox"/> No <input checked="" type="checkbox"/> 30 Foundation Material <u>stone</u> 31 Wall Construction <u>board & batten</u> 32 Roof Type & Material <u>gable/shake, asphalt & metal</u> 33 No. of Bays Front Side 34 Wall Treatment 35 Plan Shape 36 Changes (Explain in #42) Addition <input type="checkbox"/> Altered <input type="checkbox"/> Moved <input type="checkbox"/> 37 Condition Interior <u>poor</u> Exterior <u>fair</u> 38 Preservation Underway? Yes <input type="checkbox"/> No <input checked="" type="checkbox"/> 39 Endangered? By What? Yes <input checked="" type="checkbox"/> No <input type="checkbox"/> <u>neglect</u> 40 Visible from Public Road? Yes <input checked="" type="checkbox"/> No <input type="checkbox"/> 41 Distance from and Frontage on Road <u>1/4 mile</u>	2 County
9 Coordinates <u>UTM</u> Lat Long <div style="display: flex; justify-content: space-around; margin-top: 10px;"> Site <input type="checkbox"/> Building <input checked="" type="checkbox"/> Structure <input checked="" type="checkbox"/> Object <input type="checkbox"/> </div> <div style="display: flex; justify-content: space-between; margin-top: 10px;"> <div style="width: 45%;"> 11 On National Register? Yes <input type="checkbox"/> No <input checked="" type="checkbox"/> </div> <div style="width: 45%;"> 12 Is It Eligible? Yes <input checked="" type="checkbox"/> No <input type="checkbox"/> </div> </div> <div style="display: flex; justify-content: space-between; margin-top: 10px;"> <div style="width: 45%;"> 13 Part of Estab Hist Dist? Yes <input type="checkbox"/> No <input checked="" type="checkbox"/> </div> <div style="width: 45%;"> 14 District Potential? Yes <input type="checkbox"/> No <input checked="" type="checkbox"/> </div> </div> 15 Name of Established District	42 Further Description of Important Features <u>stairway presently resembles more of a ladder than stairs</u> <u>mantle is modest moldings with 1 x 4 across top</u> <u>1 x 3 board on interior walls</u> <u>1 x 4 door/window moldings</u> <u>several widths of one-by oak used on walls</u>	<div style="border: 1px solid black; width: 100px; height: 100px; margin: 0 auto; position: relative;"> <div style="position: absolute; top: 0; right: 0; width: 50%; height: 50%; border-left: 1px solid black; border-right: 1px solid black; border-bottom: 1px solid black; transform: rotate(45deg);"></div> <div style="position: absolute; bottom: 0; left: 0; width: 50%; height: 50%; border-left: 1px solid black; border-right: 1px solid black; border-top: 1px solid black; transform: rotate(-45deg);"></div> <div style="position: absolute; top: 50%; left: 50%; transform: translate(-50%, -50%); text-align: center;"> <p>Photo</p> <p>T-6</p> <p>33-36A</p> </div> </div>	4 Present Name(s)
43 History and Significance <u>this site would make an excellent case study for its type</u>		5 Other Name(s)	
44 Description of Environment and Outbuildings <u>concrete wall and root cellar</u> <u>sited on a high eminence</u>			
Sources of Information <u>on site inspection</u>		46 Prepared by <u>LM</u> 47 Organization <u>COS</u> 48 Date 49 Revision Date(s)	














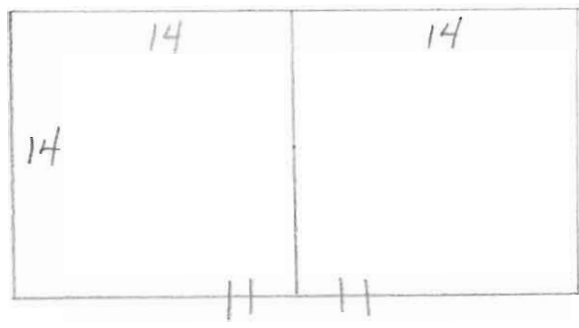


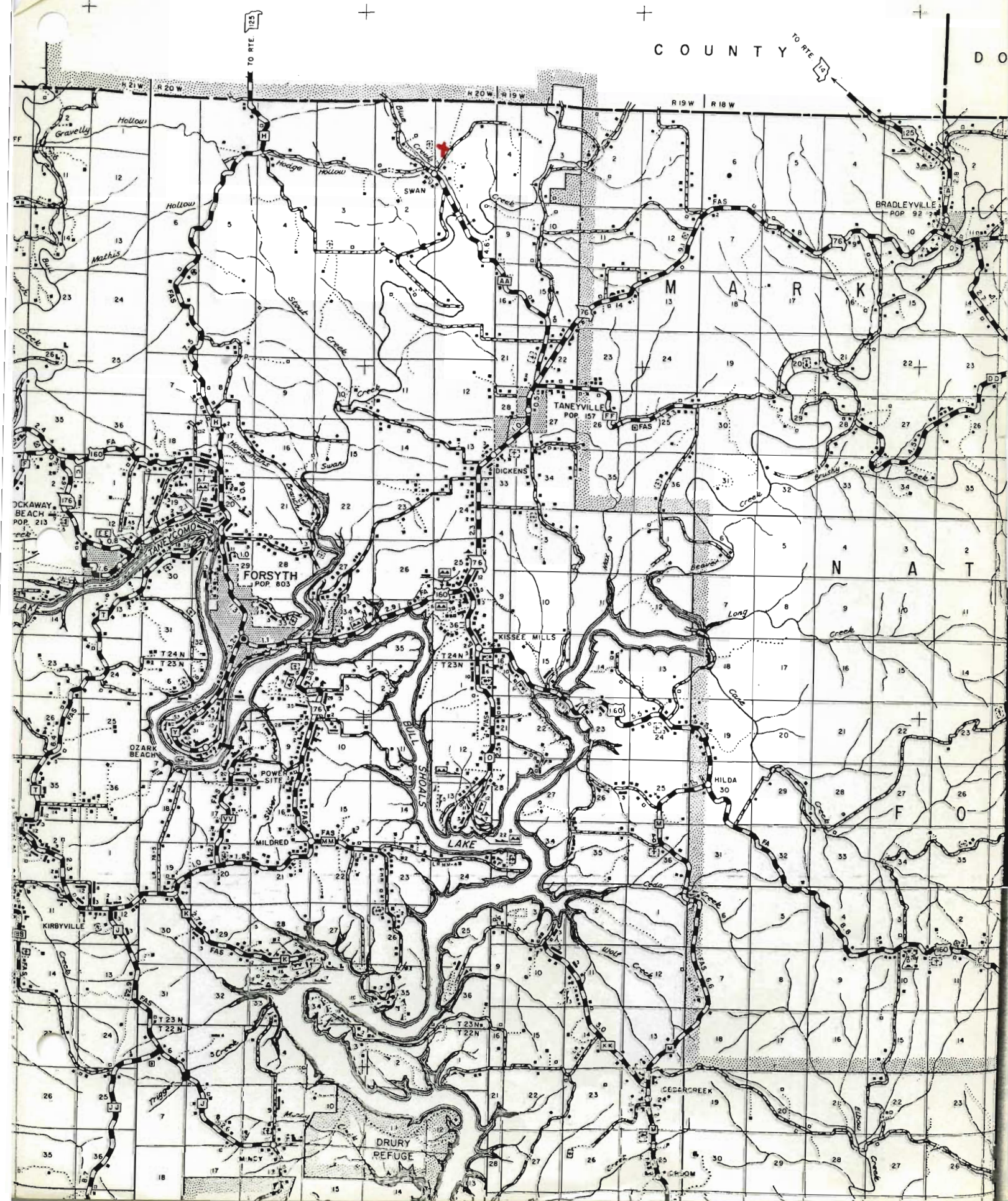


HISTORIC INVENTORY

TAFS010-097

1 No 26 IV		4 Present Name(s)		1 No
2 County Taney		5 Other Name(s)		
3 Location of Negatives COS				
6 Specific Location		16 Thematic Category dwelling	28. No. of Stories 1	2 County
7 City or Town Il Rural, Township & Vicinity		17 Date(s) or Period	29. Basement? Yes <input type="checkbox"/> No <input checked="" type="checkbox"/>	
8 Site Plan with North Arrow north of Swan near Christian County line		18 Style or Design mirror-image, double pen	30. Foundation Material stone	
9 Coordinates UTM Lat Long		19. Architect or Engineer	31. Wall Construction board & batten	4 Present Name(s)
Site <input type="checkbox"/> Building <input checked="" type="checkbox"/>		20. Contractor or Builder	32. Roof Type & Material gable/sheet metal	
Structure <input type="checkbox"/> Object <input type="checkbox"/>		21. Original Use, if apparent residence	33. No. of Bays Front Side	
11 On National Register? Yes <input type="checkbox"/> No <input checked="" type="checkbox"/>		22 Present Use vacant	34. Wall Treatment	5 Other Name(s)
12 Is It Eligible? Yes <input type="checkbox"/> No <input type="checkbox"/>		23 Ownership Public <input type="checkbox"/> Private <input checked="" type="checkbox"/>	35. Plan Shape	
13 Part of Estab Hist Dist? Yes <input type="checkbox"/> No <input checked="" type="checkbox"/>		24. Owner's Name & Address, if known	36. Changes (Explain in #42) Addition <input type="checkbox"/> Altered <input type="checkbox"/> Moved <input type="checkbox"/>	
14. District Potent'l? Yes <input type="checkbox"/> No <input type="checkbox"/>		25. Open to Public? Yes <input type="checkbox"/> No <input checked="" type="checkbox"/>	37. Condition Interior Exterior fair	
15 Name of Established District		26. Local Contact Person or Organization	38. Preservation Underway? Yes <input type="checkbox"/> No <input checked="" type="checkbox"/>	
		27 Other Surveys in Which Included	39. Endangered? By What? Yes <input checked="" type="checkbox"/> No <input type="checkbox"/> neglect	
42. Further Description of Important Features built for stove		40. Visible from Public Road? Yes <input checked="" type="checkbox"/> No <input type="checkbox"/>		
		41. Distance from and Frontage on Road 60'		
43 History and Significance		Photo T-6 1-3		
44 Description of Environment and Outbuildings concrete retaining around well				
Sources of Information on site inspection		46. Prepared by LM		
		47. Organization COS		
		48. Date	49. Revision Date(s)	












Office of Historic Preservation, P.O. Box 176, Jefferson City, Missouri 65101
HISTORIC INVENTORY

TAASOLD-098

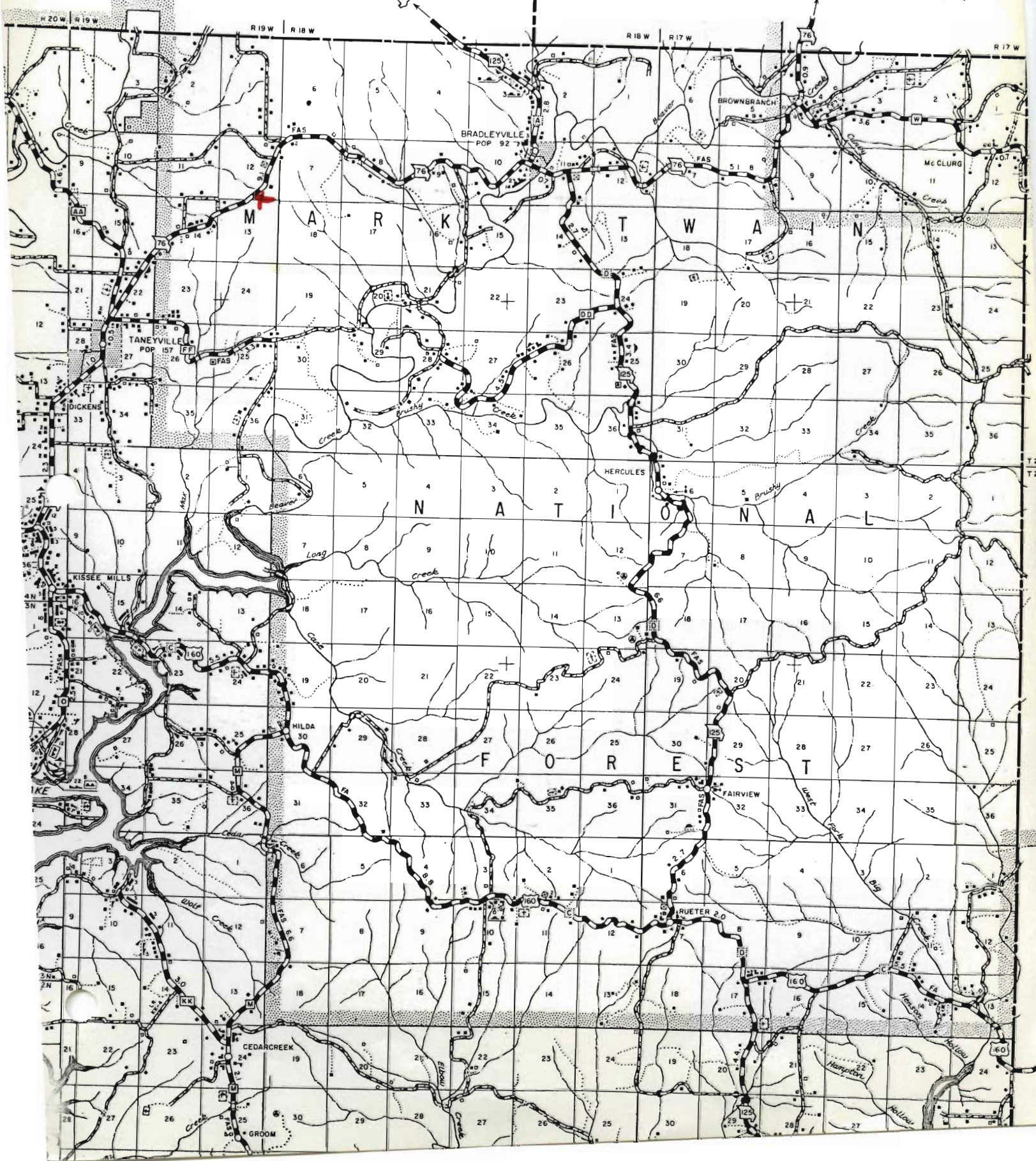
1 No <u>61</u> <u>VII</u>		4 Present Name(s)		1 No	
2 County <u>Taney</u>		5 Other Name(s)			2 County
3 Location of Negatives <u>COS</u>					
6 Specific Location		16 Thematic Category <u>Dwelling</u>		4 Present Name(s)	
		17 Date(s) or Period <u>1930s</u>			
7 City or Town <u>Il Rural, Township & Vicinity</u>		18 Style or Design <u>Anomalous traditional vernacular</u>		5 Other Name(s)	
8 Site Plan with North Arrow <u>see map</u>		19 Architect or Engineer			
		20 Contractor or Builder			
9 Coordinates <u>UTM</u> Lat _____ Long _____		21 Original Use, if apparent residence			
Site <input type="checkbox"/> Building <input checked="" type="checkbox"/> Structure <input type="checkbox"/> Object <input type="checkbox"/>		22 Present Use <u>vacant</u>			
11 On National Register? Yes <input type="checkbox"/> No <input checked="" type="checkbox"/>		23 Ownership <u>Public <input type="checkbox"/> Private <input checked="" type="checkbox"/></u>			
12 Is it Eligible? Yes <input type="checkbox"/> No <input checked="" type="checkbox"/>		24 Owner's Name & Address, if known <u>Carl Wehrman Forsyth</u>			
13 Part of Estab Hist Dist? Yes <input type="checkbox"/> No <input checked="" type="checkbox"/>		25 Open to Public? Yes <input type="checkbox"/> No <input checked="" type="checkbox"/>			
14 District Potential? Yes <input type="checkbox"/> No <input checked="" type="checkbox"/>		26 Local Contact Person or Organization			
15 Name of Established District		27 Other Surveys in Which Included			
42 Further Description of Important Features <u>very rare log cantilever porch over front door board floor; ladder stairway; brick & rock fireplace decor square notch; loft is all one room</u>		<div style="text-align: center;"> Photo T-8 22-29 42 County </div>		5 Other Name(s)	
43 History and Significance <u>on the present Wehrman Farm apparently a Depression house. Its accessibility and folk type of the period make it an excellent site for intensive study</u>					
44 Description of Environment and Outbuildings					
Sources of Information <u>on site inspection</u>		46 Prepared by <u>LM</u>			
		47 Organization <u>COS</u>			
		48 Date	49 Revision Date(s)		



COUNTY


DOUGLAS

COUNTY















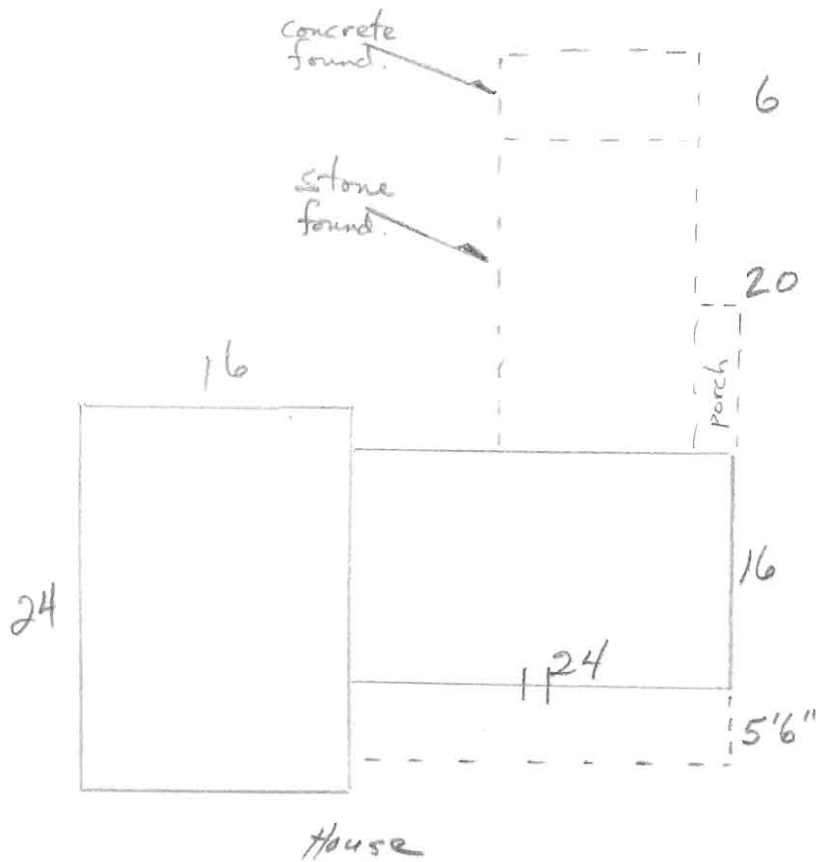
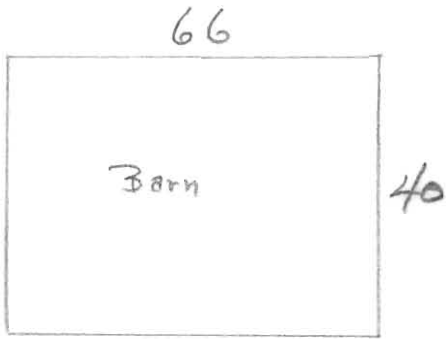


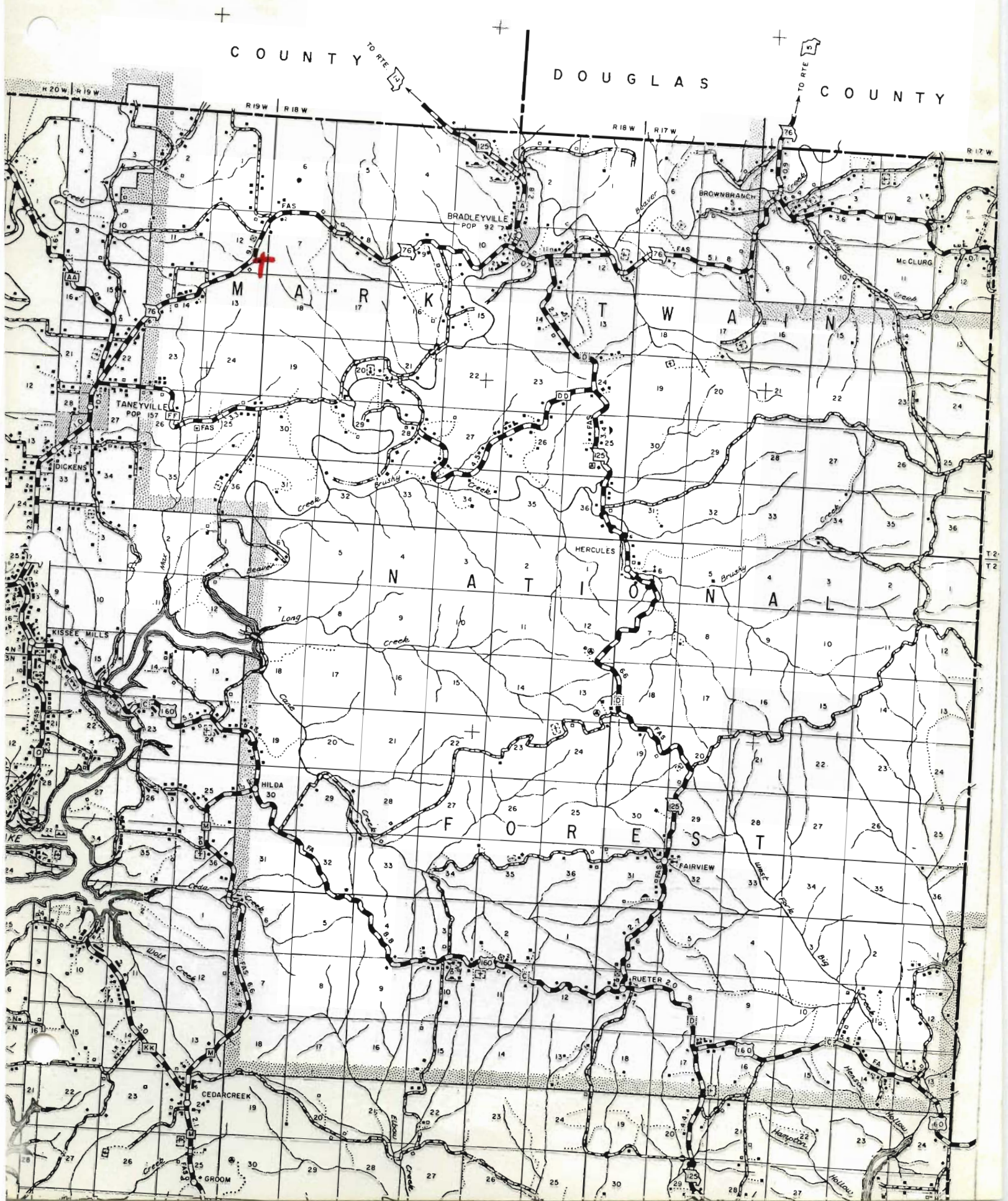


Office of Historic Preservation, P.O. Box 176, Jefferson City, Missouri 65101
HISTORIC INVENTORY

TAAS010-099

1 No <u>74 VII</u>		4 Present Name(s) Wehrman		1 No
2 County Taney		5 Other Name(s)		
3 Location of Negatives COS				
6 Specific Location see map		16 Thematic Category barn & farm complex		2 County
		17 Date(s) or Period		
7 City or Town If Rural, Township & Vicinity		18 Style or Design		4 Present Name(s)
8 Site Plan with North Arrow		19 Architect or Engineer		
		20 Contractor or Builder		
		21 Original Use, if apparent residence/barn		
		22 Present Use residence/barn		
		23 Ownership Public <input type="checkbox"/> Private <input checked="" type="checkbox"/>		
9 Coordinates UTM Lat _____ Long _____		24 Owner's Name & Address, if known Carl Wehrman		5 Other Name(s)
10 Site Building <input checked="" type="checkbox"/> Structure Object <input type="checkbox"/>		25 Open to Public? Yes <input type="checkbox"/> No <input checked="" type="checkbox"/>		
11 On National Register? Yes <input type="checkbox"/> No <input checked="" type="checkbox"/>		12 Is It Eligible? Yes <input checked="" type="checkbox"/> No <input type="checkbox"/>		5 Other Name(s)
13 Part of Estab Hist Dist? Yes <input type="checkbox"/> No <input checked="" type="checkbox"/>		14 District Potent'l? Yes <input checked="" type="checkbox"/> No <input type="checkbox"/>		
15 Name of Established District		26 Local Contact Person or Organization		5 Other Name(s)
27 Other Surveys in Which Included		28 No. of Stories 2		
42 Further Description of Important Features built for flues 1 x 4 window/door moldings with tapered lintel strips above windows		29 Basement? Yes <input checked="" type="checkbox"/> No <input type="checkbox"/> cellar		5 Other Name(s)
		30 Foundation Material stone		
		31 Wall Construction frame		
		32 Roof Type & Material gable/asphalt		
		33 No. of Bays Front _____ Side _____		
		34 Wall Treatment weatherboard		
		35 Plan Shape		
		36 Changes (Explain in #42) Addition <input type="checkbox"/> Altered <input type="checkbox"/> Moved <input type="checkbox"/>		
		37 Condition Interior _____ Exterior good		
		38 Preservation Underway? Yes <input type="checkbox"/> No <input checked="" type="checkbox"/>		
40 Visible from Public Road? Yes <input checked="" type="checkbox"/> No <input type="checkbox"/>		41 Distance from and Frontage on Road 100'		
43 History and Significance Wehrman, Soil Conservation agent, bought this place in 1967 (from Gene Smith?). He runs 45 head of cattle here and rents the house				
44 Description of Environment and Outbuildings a monumental barn for Taney Co.! Hewn and round log timbers in framing on a concrete foundation. Entries on both floors.				
Sources of Information on site inspection & Wehrman's son		45 Prepared by LM		
		47 Organization COS		
		48 Date _____ 49 Revision Date(s) _____		

















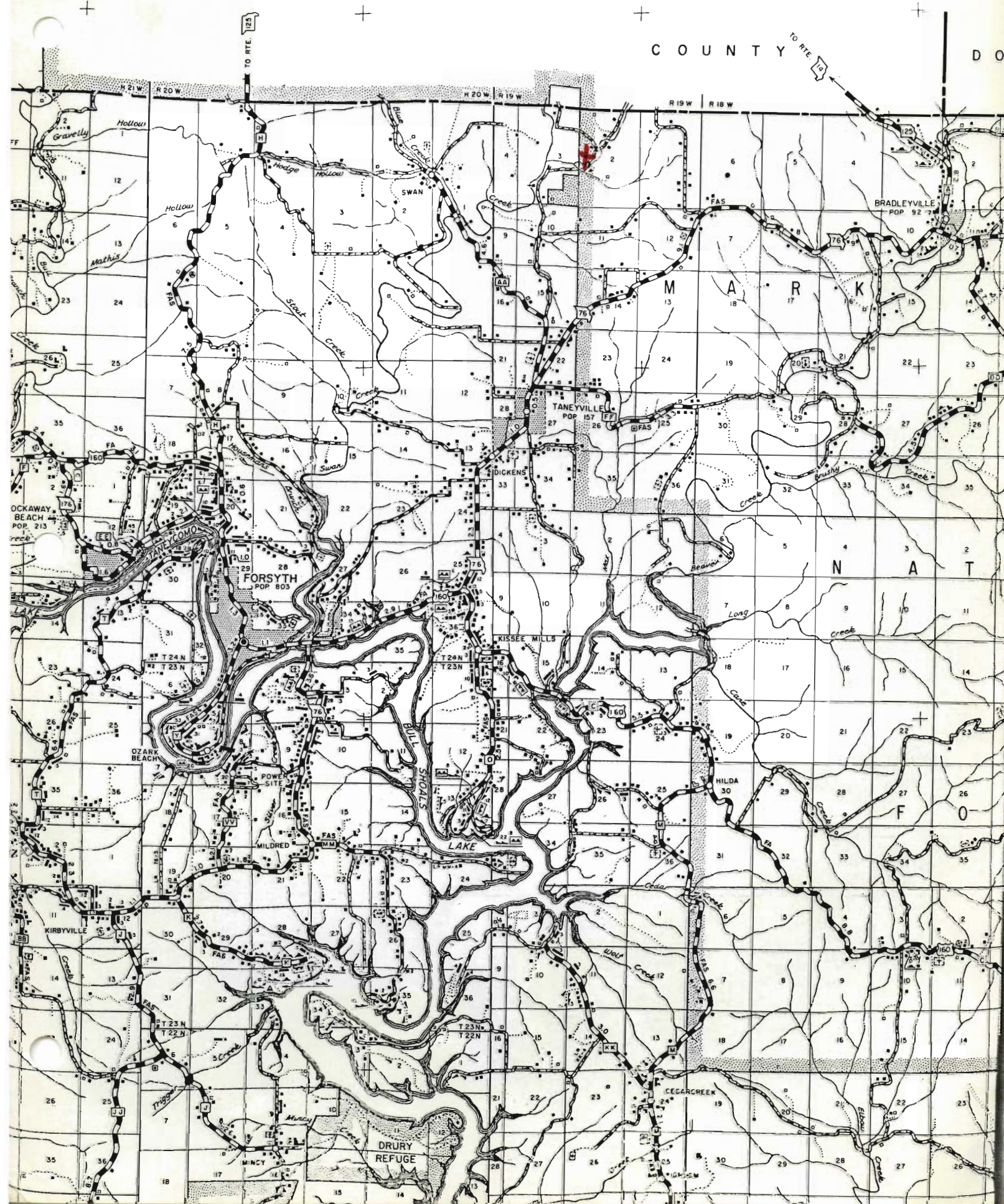


Office of Historic Preservation, P.O. Box 176, Jefferson City, Missouri 65101
HISTORIC INVENTORY


TAA5010-100

1 No 86 VII		4 Present Name(s) Church		1 No
2 County Taney		5 Other Name(s)		
3 Location of Negatives COS		School		
6 Specific Location see map		16 Thematic Category public building		2 County
		17 Date(s) or Period		
7 City or Town If Rural, Township & Vicinity		18 Style or Design School		4 Present Name(s)
8 Site Plan with North Arrow		19 Architect or Engineer		
		20 Contractor or Builder		
		21 Original Use, if apparent school		
		22 Present Use church		
		23 Ownership Public <input checked="" type="checkbox"/> Private <input type="checkbox"/>		
9 Coordinates Lat Long		24 Owner's Name & Address, if known		5 Other Name(s)
Site <input type="checkbox"/> Building <input type="checkbox"/> Structure <input type="checkbox"/> Object <input type="checkbox"/>		25 Open to Public? Yes <input checked="" type="checkbox"/> No <input type="checkbox"/>		
11 On National Register? Yes <input type="checkbox"/> No <input type="checkbox"/>		26 Local Contact Person or Organization		
12 Is It Eligible? Yes <input type="checkbox"/> No <input type="checkbox"/>		27 Other Surveys in Which Included		
13 Part of Estab Hist Dist? Yes <input type="checkbox"/> No <input type="checkbox"/>		14 District Potent'l? Yes <input type="checkbox"/> No <input type="checkbox"/>		
15 Name of Established District		28 No. of Stories 1		
42. Further Description of Important Features board floors with Sears & Roebuck school desks tongue & groove interior walls & ceiling 4 windows on three sides including front		29 Basement? Yes <input type="checkbox"/> No <input checked="" type="checkbox"/>		
		30 Foundation Material concrete		
		31 Wall Construction weatherboard		
		32 Roof Type & Material gable/metal		
		33 No. of Bays Front Side		
		34 Wall Treatment tongue and groove		
		35 Plan Shape		
		36 Changes (Explain in #42) Addition <input type="checkbox"/> Altered <input type="checkbox"/> Moved <input type="checkbox"/>		
		37 Condition Interior <u>excellent</u> Exterior <u>excellent</u>		
		38 Preservation Underway? Yes <input type="checkbox"/> No <input type="checkbox"/>		
39 Endangered? By What? Yes <input type="checkbox"/> No <input type="checkbox"/>				
40 Visible from Public Road? Yes <input type="checkbox"/> No <input type="checkbox"/>				
41 Distance from and Frontage on Road				
43 History and Significance shape note hymnals inside for church services (published 1949)				
44 Description of Environment and Outbuildings				
Sources of Information on site inspection		46 Prepared by LM		
		47 Organization COS		
		48 Date 49 Revision Date(s)		











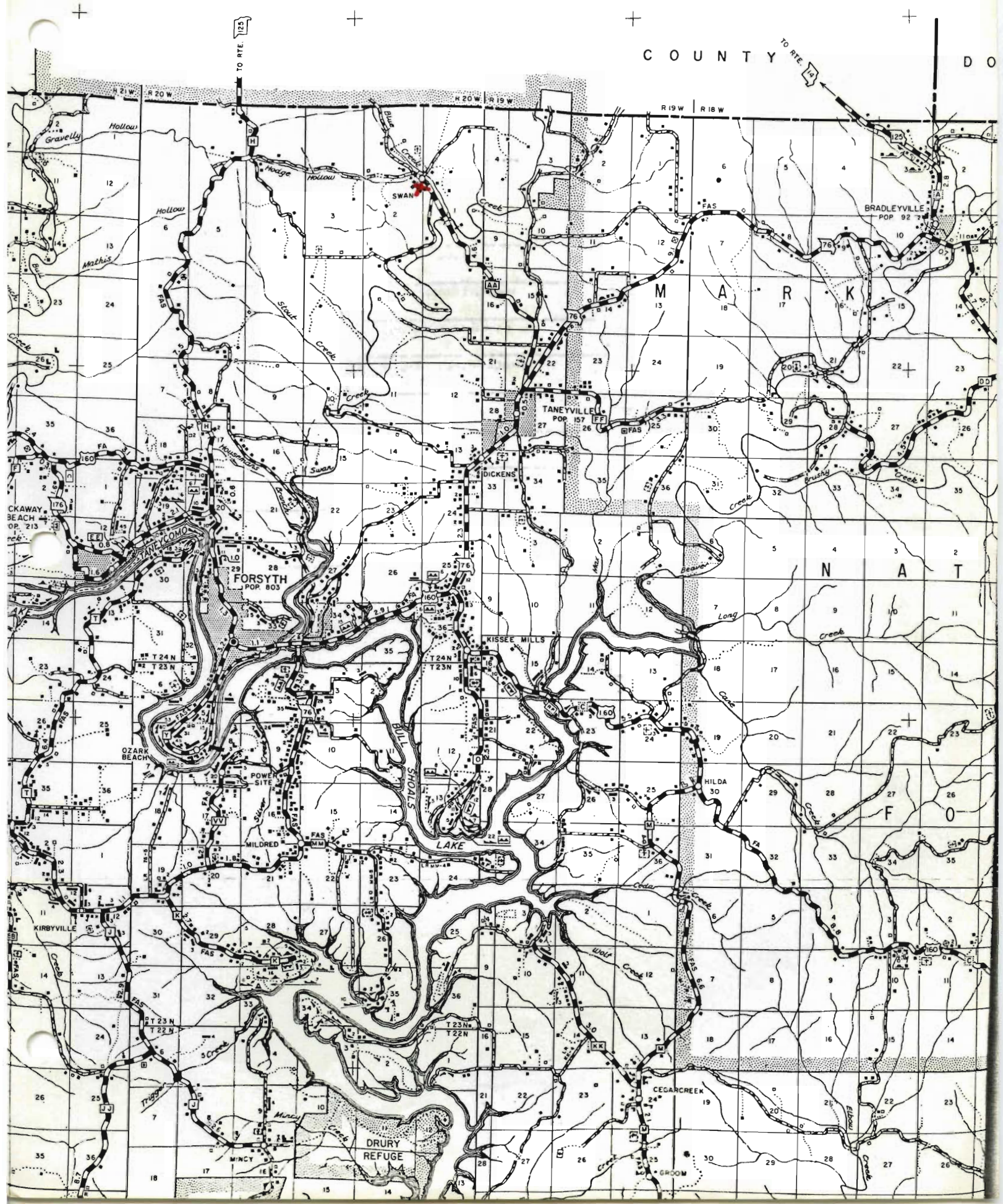
Office of Historic Preservation, P.O. Box 176, Jefferson City, Missouri 65101
HISTORIC INVENTORY

TAASOIO-101

1 No <u>92 VII</u> 2 County <u>Taney</u> 3 Location of Negatives <u>COS</u>	4 Present Name(s) <div style="text-align: center;">Swan store</div> 5 Other Name(s)	1 No	
6 Specific Location 7 City or Town <u>Swan</u> If Rural, Township & Vicinity 8 Site Plan with North Arrow <div style="text-align: center;">A see map</div>	16 Thematic Category <div style="text-align: center;"><u>Commercial</u></div> 17 Date(s) or Period <div style="text-align: center;">c.1915?</div> 18 Style or Design 19 Architect or Engineer 20 Contractor or Builder 21 Original Use, if apparent <div style="text-align: center;">store</div> 22 Present Use <div style="text-align: center;">storage</div> 23 Ownership Public <input type="checkbox"/> Private <input checked="" type="checkbox"/> 24 Owner's Name & Address, if known <div style="text-align: center;">Jurd Haworth</div>	28 No. of Stories <u>1</u> 29 Basement? Yes <input type="checkbox"/> No <input checked="" type="checkbox"/> 30 Foundation Material <div style="text-align: center;">concrete</div> 31 Wall Construction <div style="text-align: center;">pre-cast block</div> 32 Roof Type & Material <div style="text-align: center;">gable/metal</div> 33 No. of Bays Front Side 34 Wall Treatment 35 Plan Shape 36 Changes (Explain in #42) Addition <input type="checkbox"/> Altered <input type="checkbox"/> Moved <input type="checkbox"/> 37 Condition <div style="text-align: center;">Interior <u>good</u> Exterior <u>good</u></div>	2 County
9 Coordinates <u>UTM</u> <div style="text-align: center;">Lat Long</div> <div style="display: flex; justify-content: space-around; font-size: small;"> <div>Site <input type="checkbox"/> Building <input checked="" type="checkbox"/></div> <div>Structure <input type="checkbox"/> Object <input type="checkbox"/></div> </div> <div style="display: flex; justify-content: space-between; font-size: x-small;"> <div>11 On National Register? Yes <input type="checkbox"/> No <input checked="" type="checkbox"/></div> <div>12 Is it Eligible? Yes <input type="checkbox"/> No <input type="checkbox"/></div> </div> <div style="display: flex; justify-content: space-between; font-size: x-small;"> <div>13 Part of Estab Hist Dist.? Yes <input type="checkbox"/> No <input checked="" type="checkbox"/></div> <div>14 District Potential? Yes <input type="checkbox"/> No <input type="checkbox"/></div> </div> 15 Name of Established District	25 Open to Public? Yes <input type="checkbox"/> No <input checked="" type="checkbox"/> 26 Local Contact Person or Organization 27 Other Surveys in Which Included	38 Preservation Underway? Yes <input type="checkbox"/> No <input checked="" type="checkbox"/> 39 Endangered? By What? Yes <input type="checkbox"/> No <input checked="" type="checkbox"/> 40 Visible from Public Road? Yes <input checked="" type="checkbox"/> No <input type="checkbox"/> 41 Distance from and Frontage on Road <u>20'</u>	4 Present Name(s)
42 Further Description of Important Features <div style="text-align: center;">very large cement block building</div>		<div style="text-align: center; border: 1px solid black; padding: 10px;"> Photo 42-2 T-6 7-A </div>	5 Other Name(s)
43 History and Significance <div style="text-align: center;">Haworth apparently owns all Swan buildings except occupied Victorian cottage & Mahnken's house</div>			
44 Description of Environment and Outbuildings			
Sources of Information <div style="text-align: center;">on site inspection</div>		46 Prepared by <u>LM</u> 47 Organization <u>COS</u> <div style="display: flex; justify-content: space-between; font-size: x-small;"> 48 Date 49 Revision Date(s) </div>	



	60
28	

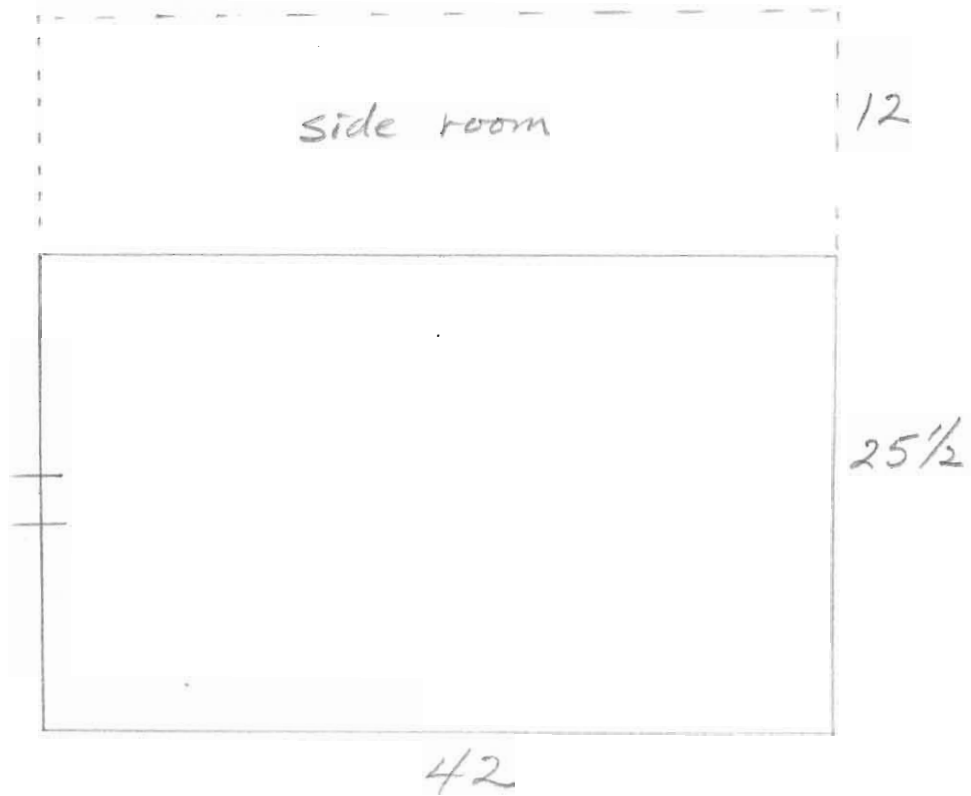




Office of Historic Preservation, P.O. Box 176, Jefferson City, Missouri 65101
HISTORIC INVENTORY

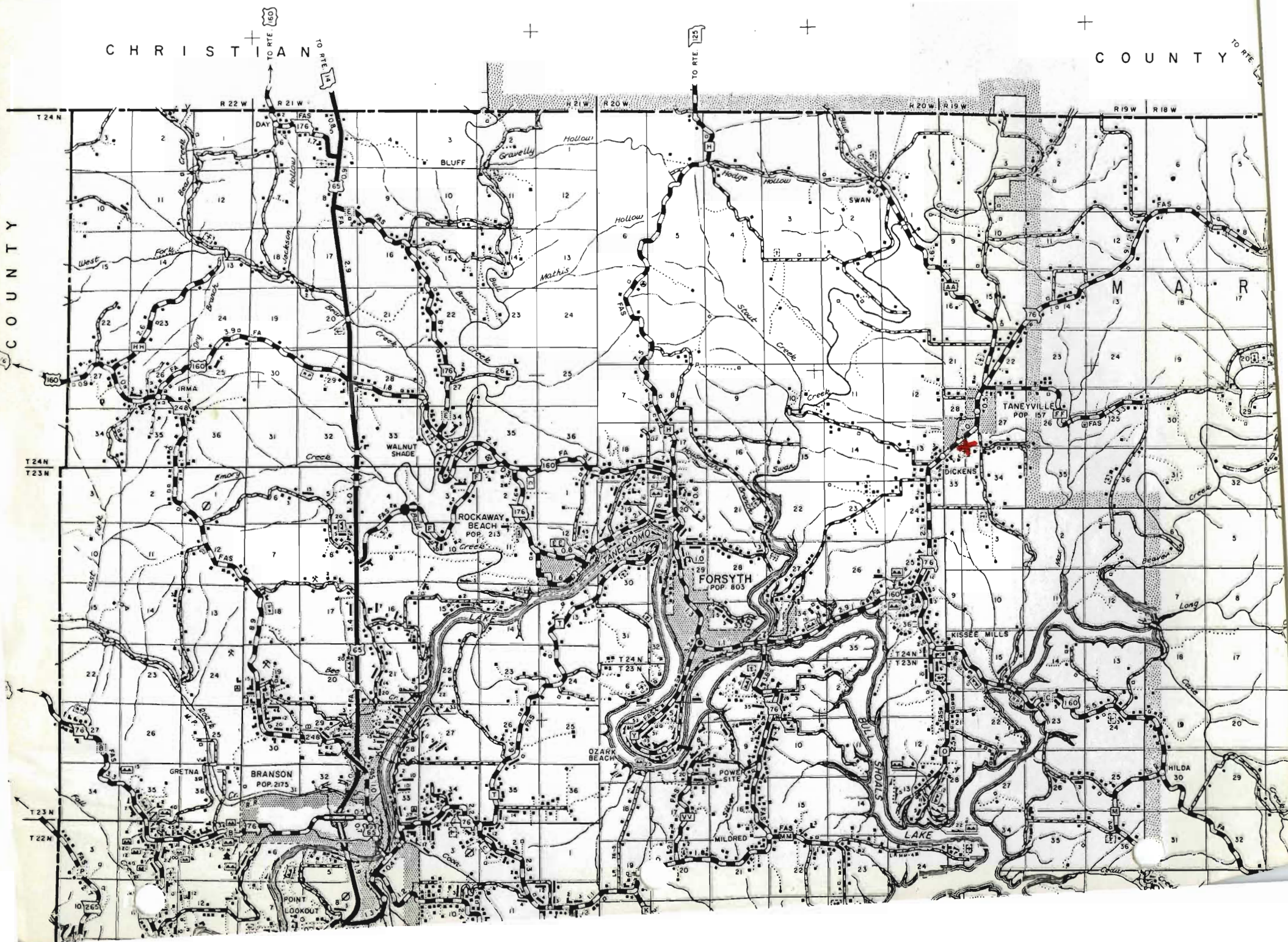
TAAS010-102

1 No <u>96 VII</u>		4 Present Name(s)		1 No
2 County <u>Taney</u>		5 Other Name(s)		
3 Location of Negatives <u>COS</u>				
6 Specific Location		16 Thematic Category <u>Commercial</u>		2 County
7 City or Town <u>Il Rural, Township & Vicinity Dickens</u>		18 Style or Design		4 Present Name(s)
8 Site Plan with North Arrow <u>see map</u>		20 Contractor or Builder		5 Other Name(s)
9 Coordinates <u>UTM</u> Lat _____ Long _____		22 Present Use <u>vacant</u>		6 Other Name(s)
<div style="display: flex; justify-content: space-between;"> Site <input type="checkbox"/> Structure <input type="checkbox"/> </div> <div style="display: flex; justify-content: space-between;"> Building <input type="checkbox"/> Object <input type="checkbox"/> </div>		24 Owner's Name & Address, if known <u>Russell Harding</u>		7 Other Name(s)
11 On National Register? <u>Yes</u> <input type="checkbox"/> <u>No</u> <input type="checkbox"/> 12 Is it Eligible? <u>Yes</u> <input type="checkbox"/> <u>No</u> <input type="checkbox"/> 13 Part of Estab. Hist. Dist.? <u>Yes</u> <input type="checkbox"/> <u>No</u> <input type="checkbox"/> 14 District Potentially? <u>Yes</u> <input type="checkbox"/> <u>No</u> <input type="checkbox"/>		26 Local Contact Person or Organization		8 Other Name(s)
15 Name of Established District		28 No. of Stories <u>1</u>		9 Other Name(s)
42. Further Description of Important Features		30 Foundation Material <u>concrete</u>		10 Other Name(s)
43 History and Significance original store & house burned in 1931 (picture in Ingenthron, p.249) (see Dickenson house site sheet) Built to face new road construction that is presently highway 76		32 Roof Type & Material <u>gable/asphalt</u>		11 Other Name(s)
44 Description of Environment and Outbuildings		34 Wall Treatment <u>stucco</u>		12 Other Name(s)
Sources of Information <u>on site inspection</u>		36 Changes (Explain in #42) <u>Addition</u> <input type="checkbox"/> <u>Altered</u> <input type="checkbox"/> <u>Moved</u> <input type="checkbox"/>		13 Other Name(s)
45. Prepared by <u>LM</u>		38 Preservation Underway? <u>Yes</u> <input type="checkbox"/> <u>No</u> <input checked="" type="checkbox"/>		14 Other Name(s)
46. Organization <u>COS</u>		40 Visible from Public Road? <u>Yes</u> <input checked="" type="checkbox"/> <u>No</u> <input type="checkbox"/>		15 Other Name(s)
47. Date		48 Revision Date(s)		16 Other Name(s)



CHRISTIAN

C O U N T Y







Office of Historic Preservation, P.O. Box 176, Jefferson City, Missouri 65101
HISTORIC INVENTORY

TAASDIO-103

No <u>63</u> <u>VIII</u>		4 Present Name(s) Katzenmaier		1 No	
2 County Taney		5 Other Name(s)			2 County
3 Location of Negatives COS					
6 Specific Location see map		16 Thematic Category <u>dwellings</u>		3 Present Name(s)	
		17 Date(s) or Period <u>post-WWII</u>			
7 City or Town If Rural, Township & Vicinity		18 Style or Design <u>anonymous traditional vernacular</u>		4 Present Name(s)	
8 Site Plan with North Arrow		19 Architect or Engineer			
		20 Contractor or Builder		5 Other Name(s)	
21 Original Use, if apparent residence		28 No. of Stories <u>1</u>			
22 Present Use residence		29 Basement? Yes <input type="checkbox"/> No <input checked="" type="checkbox"/>			
23 Ownership Public <input type="checkbox"/> Private <input checked="" type="checkbox"/>		30 Foundation Material stone			
24 Owner's Name & Address, if known		31 Wall Construction log/frame			
25 Open to Public? Yes <input type="checkbox"/> No <input checked="" type="checkbox"/>		32 Roof Type & Material gable/asphalt			
26 Local Contact Person or Organization		33 No. of Bays Front Side			
27 Other Surveys in Which Included		34 Wall Treatment			
28 Visible from Public Road? Yes <input type="checkbox"/> No <input type="checkbox"/>		35 Plan Shape			
29 Distance from and Frontage on Road		36 Changes (Explain in #42) Addition: <input type="checkbox"/> Altered: <input type="checkbox"/> Moved: <input type="checkbox"/>			
30 Condition Interior <input type="checkbox"/> Exterior <input type="checkbox"/>		37 Preservation Underway? Yes <input type="checkbox"/> No <input type="checkbox"/>			
31 Endangered? By What? Yes <input type="checkbox"/> No <input type="checkbox"/>		38 Visible from Public Road? Yes <input type="checkbox"/> No <input type="checkbox"/>			
32 On National Register? Yes <input type="checkbox"/> No <input checked="" type="checkbox"/>		39 Distance from and Frontage on Road			
33 Is It Eligible? Yes <input checked="" type="checkbox"/> No <input type="checkbox"/>		40 Photo T-14 35A-36A T-15, 0-3			
34 Part of Estab. Hist. Dist.? Yes <input type="checkbox"/> No <input checked="" type="checkbox"/>		41 Name of Established District			
35 District Potential? Yes <input checked="" type="checkbox"/> No <input type="checkbox"/>		42 Further Description of Important Features uncommon fenestration--front door in left corner round log, saddle notch south & east additions			
43 History and Significance located in Taney County's "little Chicago" area--new urban immigrants in past 15 years.		44 Description of Environment and Outbuildings			
45 Sources of Information on site inspection		46 Prepared by LM			
47 Organization COS		48 Date 49 Revision Date(s)			

