

HISTORIC INVENTORY

TAAS010-001

No 7 IV		4 Present Name(s)		1 No
2 County Taney		5 Other Name(s)		
3 Location of Negatives COS		Elijah Mosley		2 County
6 Specific Location see map		16 Thematic Category dwelling		
7 City or Town If Rural, Township & Vicinity		17 Date(s) or Period mid-19th century		4 Present Name(s)
8 Site Plan with North Arrow		18 Style or Design see #42 1/2 saddle bag		
9 Coordinates UTM Lat Long		19 Architect or Engineer		5 Other Name(s)
10 Site Building <input checked="" type="checkbox"/> Structure Object <input type="checkbox"/>		20 Contractor or Builder		
11 On National Register? Yes <input type="checkbox"/> No <input checked="" type="checkbox"/>		21 Original Use, if apparent residence		4 Present Name(s)
12 Is II Eligible? Yes <input checked="" type="checkbox"/> No <input type="checkbox"/>		22 Present Use vacant--ruins		
13 Part of Estab Hist Dist? Yes <input type="checkbox"/> No <input checked="" type="checkbox"/>		23 Ownership Public <input type="checkbox"/> Private <input checked="" type="checkbox"/>		5 Other Name(s)
14 District Potential? Yes <input checked="" type="checkbox"/> No <input type="checkbox"/>		24 Owner's Name & Address, if known		
15 Name of Established District		25 Open to Public? Yes <input type="checkbox"/> No <input checked="" type="checkbox"/>		4 Present Name(s)
42 Further Description of Important Features 1/2 of log saddle bag was torn away to join a hall & parlor house. 1/2 dovetail notch 1 x 4 moldings in log pen frame side has tongue & groove over fireplace board & batten doors in frame side one bays & some tongue & groove used for frame moldings		26 Local Contact Person or Organization		
43 History and Significance see attached sheet		27 Other Surveys in Which Included		5 Other Name(s)
44 Description of Environment and Outbuildings used to be 19th century mill "upstream a short way." round log double-crib barn, saddle notch		28 No of Stories		
Sources of Information on site inspection & Nagel Smith		29 Basement? Yes <input type="checkbox"/> No <input checked="" type="checkbox"/>		4 Present Name(s)
46 Prepared by LM		30 Foundation Material stone		
47 Organization COS		31 Wall Construction log/frame		5 Other Name(s)
48 Date		32 Roof Type & Material gable		
49 Revision Date(s)		33 No. of Bays Front Side		4 Present Name(s)
		34 Wall Treatment		
		35 Plan Shape		5 Other Name(s)
		36 Changes (Explain in #42) Addition <input type="checkbox"/> Altered <input type="checkbox"/> Moved <input type="checkbox"/>		
		37 Condition Interior ruins Exterior		4 Present Name(s)
		38 Preservation Underway? Yes <input type="checkbox"/> No <input checked="" type="checkbox"/>		
		39 Endangered? By What? Yes <input type="checkbox"/> No <input checked="" type="checkbox"/>		5 Other Name(s)
		40 Visible from Public Road? Yes <input checked="" type="checkbox"/> No <input type="checkbox"/>		
		41 Distance from and Frontage on Road 40'		4 Present Name(s)
		Photo T-9 14-20		

#43 Mosley probably came to Taney County following the Civil War. He bought the improvements including the reputed 1849 (prob land patent date) saddle bag house. He bought several small tracts assembling a 400+ acre spread. Mosley moved the frame house joining it to the saddle bag c.1890s from Huntsman's Mill, after the millman's house had become deserted. The mill ran until C.WWI. This hall and parlor has black walnut siding.

Mosley went to Texas twice in covered wagons to experiment farming there, but always kept Taney Co. land and only stayed for short seasons in Texas. He managed the Hilda mill c.1911-1914.

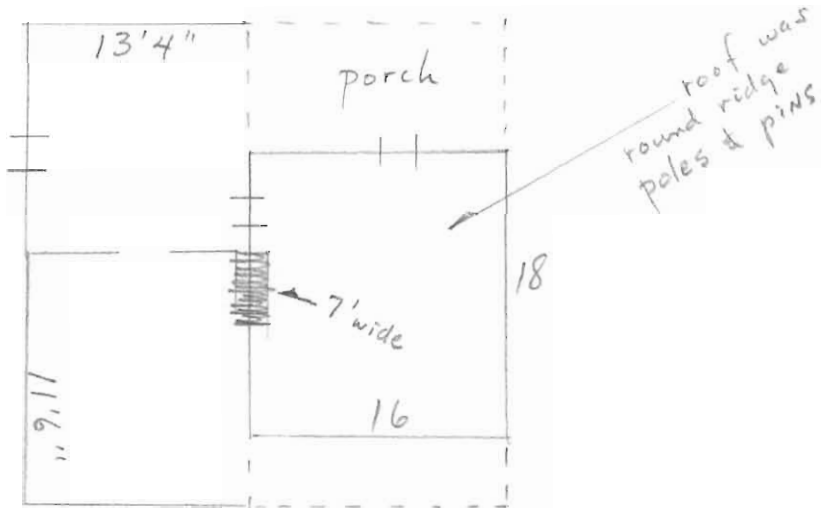
His large bottom land was a cane brake which was burned to clear cane and timber. Cane never came back, except a few small spots remain.

Tradition states that a Kentucky man came here with family money to buy land for all. He bought but didn't return to Kentucky. His Kentucky kin later came and killed him. Also a Baldknobber threat/incident here, but no one was hurt.

Smith related a "rat-killing" at the barn. Neighbor men gathered to wipe them out. Also a 39½" copperhead killed at the barn in 1948.



7' wide, largest
on this survey

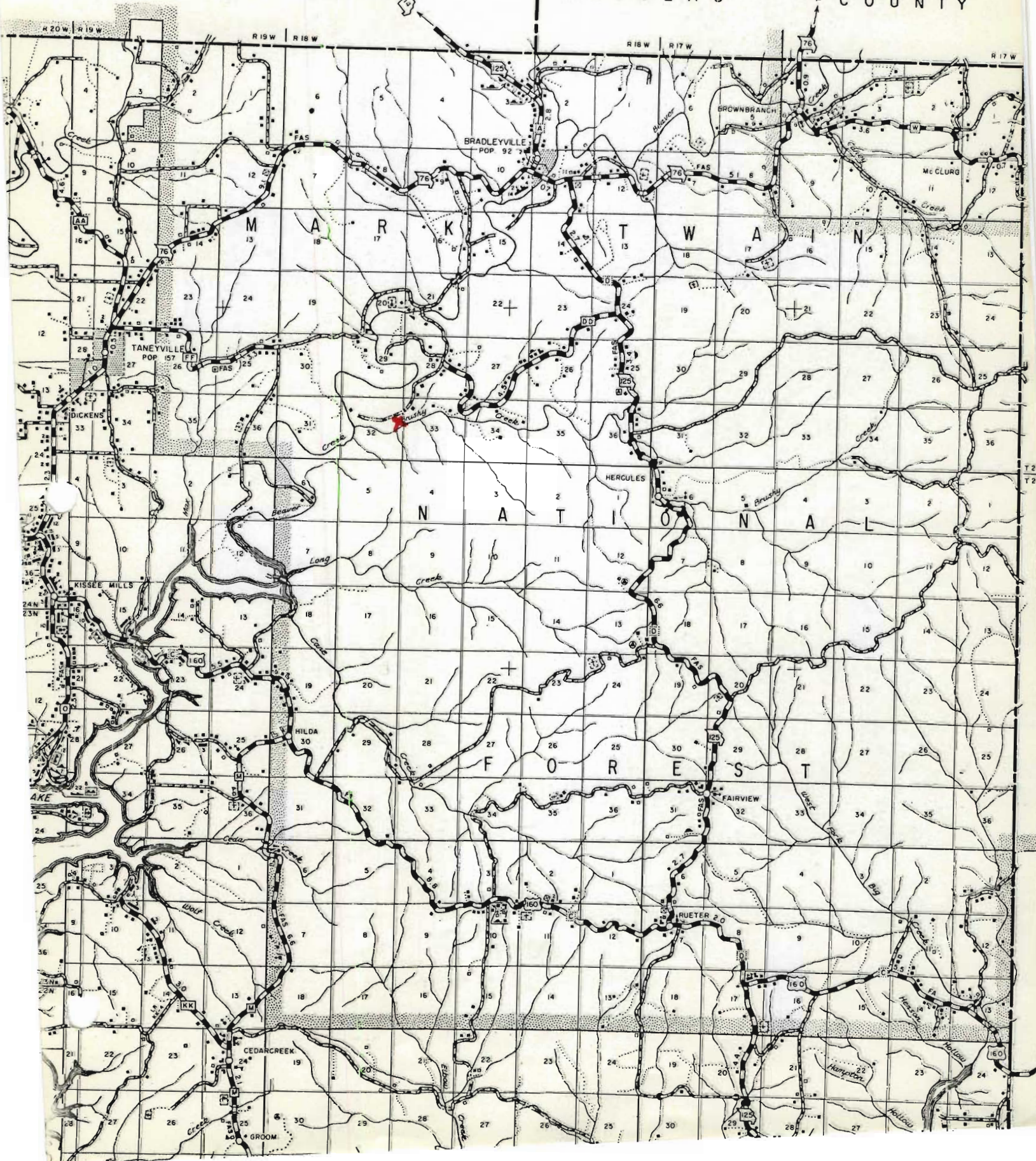



TAAS010+001

COUNTY

DOUGLAS


COUNTY






















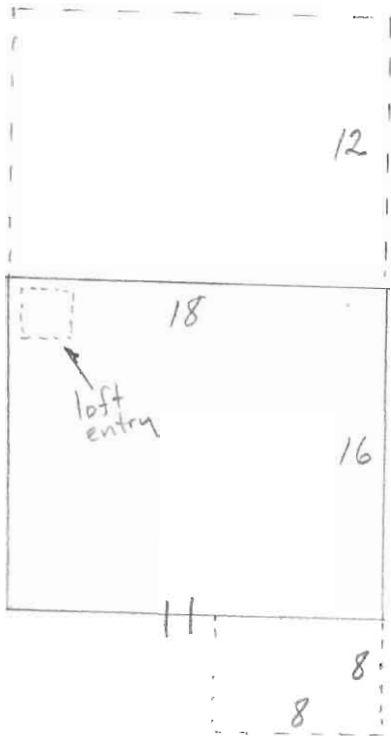




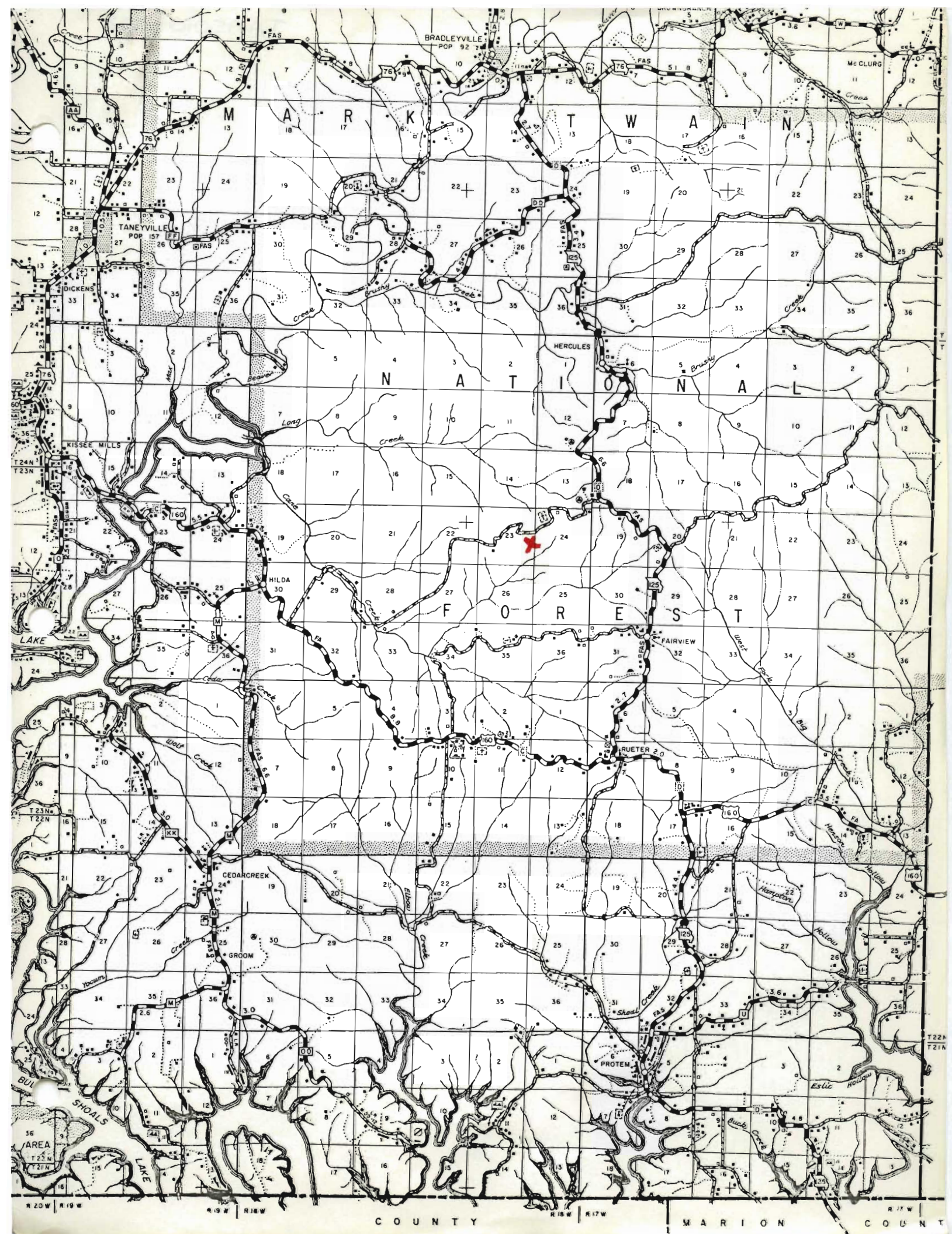
Office of Historic Preservation, P.O. Box 176, Jefferson City, Missouri 65101
HISTORIC INVENTORY


TAA5010-002


1 No		4 Present Name(s)		1 No									
2 County Taney		5 Other Name(s)			2 County								
3 Location of Negatives COS						4 Present Name(s)							
6 Specific Location see map		16. Thematic Category dwelling		28. No. of Stories 1½									
		17. Date(s) or Period		29. Basement? Yes <input type="checkbox"/> No <input checked="" type="checkbox"/>									
7 City or Town If Rural, Township & Vicinity Blair ridge road		18 Style or Design single pen		30. Foundation Material stone									
8 Site Plan with North Arrow		19. Architect or Engineer		31. Wall Construction log									
		20. Contractor or Builder		32. Roof Type & Material gable/sheet metal									
		21. Original Use, if apparent residence		33. No. of Bays Front Side									
		22. Present Use barn		34. Wall Treatment									
		23. Ownership Public <input type="checkbox"/> Private <input checked="" type="checkbox"/>		35. Plan Shape									
		24. Owner's Name & Address, if known		36. Changes (Explain in #42) Addition <input type="checkbox"/> Altered <input type="checkbox"/> Moved <input type="checkbox"/>									
		25. Open to Public? Yes <input type="checkbox"/> No <input checked="" type="checkbox"/>		37. Condition Interior <u>poor</u> Exterior <u>poor</u>									
9 Coordinates Lat Long		26. Local Contact Person or Organization		38. Preservation Underway? Yes <input type="checkbox"/> No <input checked="" type="checkbox"/>									
10 Site <input type="checkbox"/> Building <input checked="" type="checkbox"/>		27. Other Surveys in Which Included		39. Endangered? By What? Yes <input checked="" type="checkbox"/> No <input type="checkbox"/> neglect									
11 On National Register? Yes <input type="checkbox"/> No <input checked="" type="checkbox"/>		12 Is Eligible? Yes <input checked="" type="checkbox"/> No <input type="checkbox"/>		40. Visible from Public Road? Yes <input checked="" type="checkbox"/> No <input type="checkbox"/>									
13 Part of Estab. Hist. Dist.? Yes <input type="checkbox"/> No <input checked="" type="checkbox"/>		14. District Potent'l? Yes <input checked="" type="checkbox"/> No <input type="checkbox"/>		41. Distance from and Frontage on Road 75 yards									
15 Name of Established District				5 Other Name(s)									
42. Further Description of Important Features													
<table style="width:100%;"> <tr> <td style="width:50%;">-½ dovetail notch with blocks and mud chink</td> <td style="width:50%;">-front addition is stud and home-</td> </tr> <tr> <td>-whitewash interior</td> <td>made "stud or pole" framing</td> </tr> <tr> <td>-trap door to loft</td> <td>-rafters & metal roof probably "recent"</td> </tr> <tr> <td>-built for stove</td> <td></td> </tr> <tr> <td colspan="2">-log cell has vertical boards on walls, horizontal boards in gables and board and batten on rear shed addition</td> </tr> </table>					-½ dovetail notch with blocks and mud chink	-front addition is stud and home-	-whitewash interior	made "stud or pole" framing	-trap door to loft	-rafters & metal roof probably "recent"	-built for stove		-log cell has vertical boards on walls, horizontal boards in gables and board and batten on rear shed addition
-½ dovetail notch with blocks and mud chink	-front addition is stud and home-												
-whitewash interior	made "stud or pole" framing												
-trap door to loft	-rafters & metal roof probably "recent"												
-built for stove													
-log cell has vertical boards on walls, horizontal boards in gables and board and batten on rear shed addition													
43 History and Significance													
one of several well preserved log structures on Blair ridge road													
44 Description of Environment and Outbuildings													
ruins of log outbuilding east of house													
Sources of Information													
on site inspection													
		46. Prepared by LM											
		47. Organization COS											
48. Date		49. Revision Date(s)											



log outbuilding














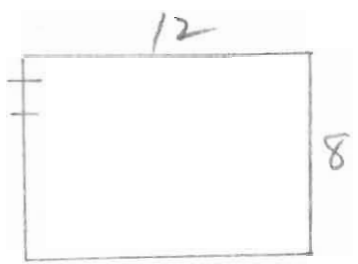
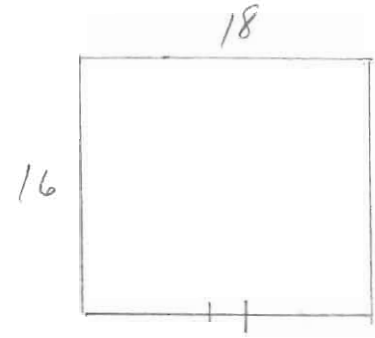




Office of Historic Preservation, P.O. Box 176, Jefferson City, Missouri 65101
HISTORIC INVENTORY

TAAS010-003

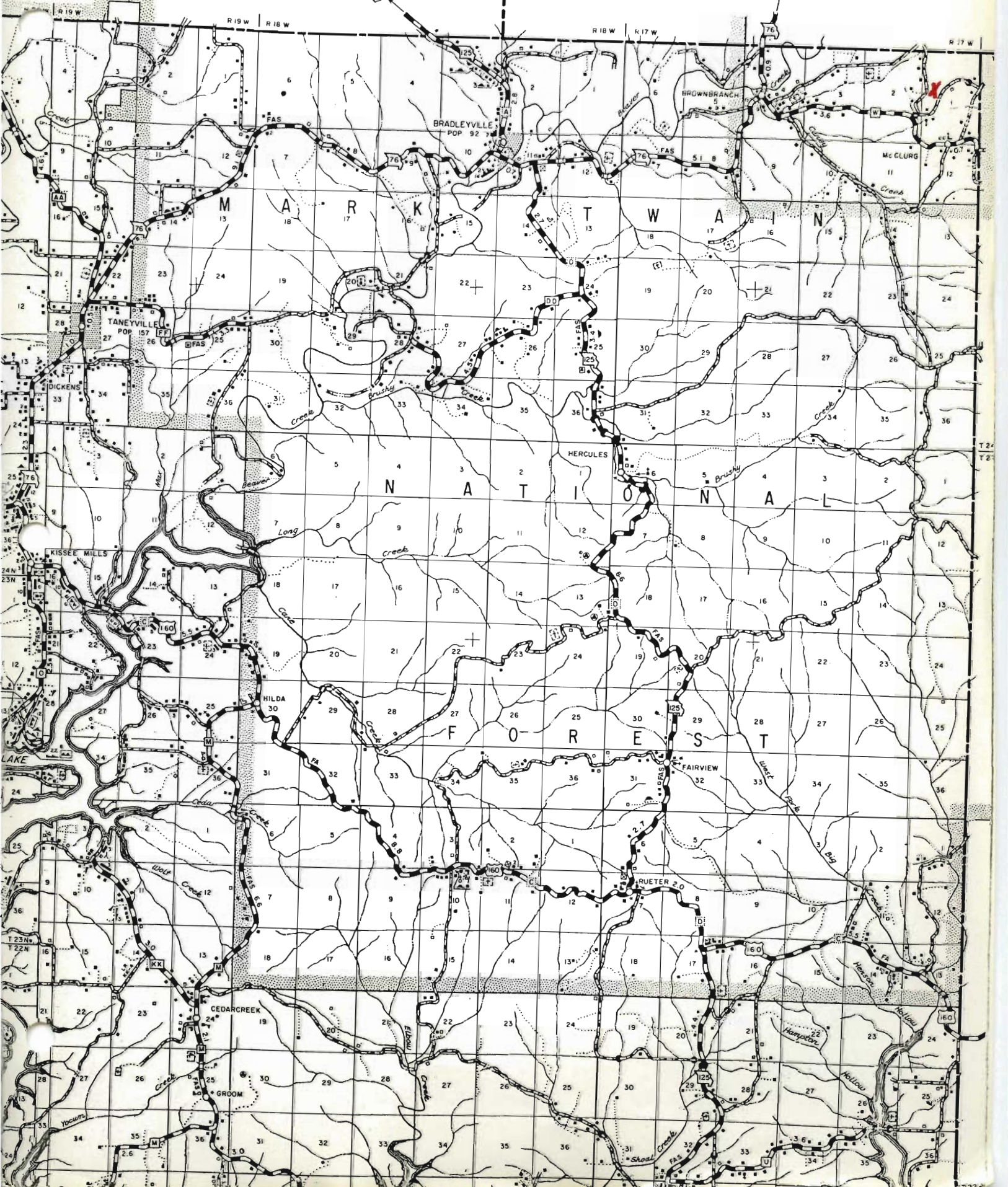
1 No B K	4 Present Name(s) <p style="text-align: center;">Hicks place</p>		1 No
2 County <p style="text-align: center;">Taney</p>	5 Other Name(s)		2 County
3 Location of Negatives			
6 Specific Location	16 Thematic Category <p style="text-align: center;">dwelling</p>	28 No of Stories	4 Present Name(s)
7 City or Town If Rural, Township & Vicinity	17 Date(s) or Period	29 Basement? Yes <input type="checkbox"/> No <input checked="" type="checkbox"/>	
8 Site Plan with North Arrow <p style="text-align: center;">see map</p>	18 Style or Design <p style="text-align: center;">single pen</p>	30 Foundation Material <p style="text-align: center;">stone</p>	
9 Coordinates UTM Lat _____ Long _____	19 Architect or Engineer	31 Wall Construction <p style="text-align: center;">log</p>	
Site <input type="checkbox"/> Building <input checked="" type="checkbox"/> Structure <input type="checkbox"/> Object <input type="checkbox"/>	20 Contractor or Builder	32 Roof Type & Material	
11 On National Register? Yes <input type="checkbox"/> No <input checked="" type="checkbox"/>	21 Original Use, if apparent <p style="text-align: center;">residence</p>	33 No. of Bays Front _____ Side _____	
12 Is II Eligible? Yes <input checked="" type="checkbox"/> No <input type="checkbox"/>	22 Present Use <p style="text-align: center;">ruins</p>	34 Wall Treatment	
13 Part of Estab Hist Dist? Yes <input type="checkbox"/> No <input checked="" type="checkbox"/>	23 Ownership Public <input type="checkbox"/> Private <input checked="" type="checkbox"/>	35 Plan Shape	
14 District Potential? Yes <input checked="" type="checkbox"/> No <input type="checkbox"/>	24 Owner's Name & Address, if known	36 Changes (Explain in #42) Addition <input type="checkbox"/> Altered <input type="checkbox"/> Moved <input type="checkbox"/>	
15 Name of Established District	25 Open to Public? Yes <input type="checkbox"/> No <input checked="" type="checkbox"/>	37 Condition Interior <u>ruins</u> Exterior <u>ruins</u>	
42 Further Description of Important Features <p>unusual dimensions for a log outbuilding mud & board chink $\frac{1}{2}$ dovetail</p>		38 Preservation Underway? Yes <input type="checkbox"/> No <input checked="" type="checkbox"/>	5 Other Name(s)
43 History and Significance <p>Hicks was son of T. J. Hicks, whose house is north of this location probably a Depression era house since it is close to and faces the CCC road.</p>		39 Endangered? By What? Yes <input checked="" type="checkbox"/> No <input type="checkbox"/> <p style="text-align: center;">neglect</p>	
44 Description of Environment and Outbuildings <p>very rare remnant of log & shake roof cellar.</p>		40 Visible from Public Road? Yes <input checked="" type="checkbox"/> No <input type="checkbox"/>	
Sources of Information <p>on site inspection</p>		41 Distance from and Frontage on Road <p style="text-align: center;">40'</p>	
		46 Prepared by <p style="text-align: center;">LM</p>	
		47 Organization <p style="text-align: center;">COS</p>	
		48 Date 49 Revision Date(s)	



COUNTY

DOUGLAS

COUNTY











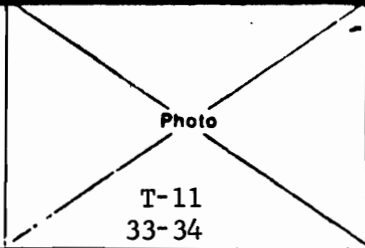





Office of Historic Preservation, P.O. Box 176, Jefferson City, Missouri 65101
HISTORIC INVENTORY

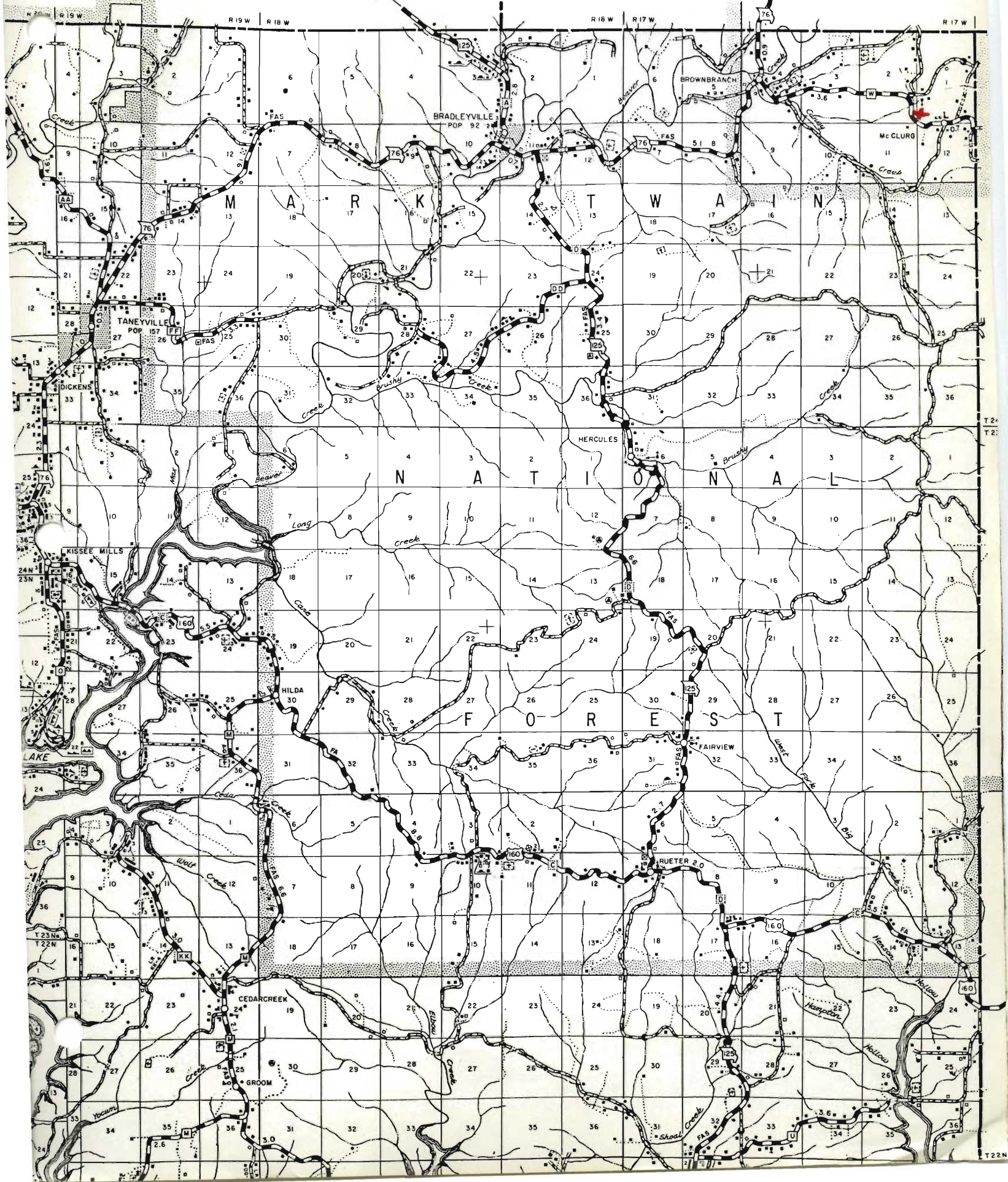
TAAS010-004

No <u>9</u> 2 County <u>Taney</u> 3 Location of Negatives <u>COS</u>	4 Present Name(s) 5 Other Name(s)	1 NO						
6 Specific Location 7 City or Town If Rural, Township & Vicinity 8 Site Plan with North Arrow see map	16. Thematic Category <u>dwelling</u> 17 Date(s) or Period 18 Style or Design <u>single pen</u> 19. Architect or Engineer 20. Contractor or Builder 21. Original Use, if apparent <u>residence</u> 22 Present Use <u>ruins</u> 23 Ownership Public <input type="checkbox"/> Private <input checked="" type="checkbox"/> 24. Owner's Name & Address, if known 25. Open to Yes <input type="checkbox"/> Public? <input checked="" type="checkbox"/> 26. Local Contact Person or Organization 27 Other Surveys in Which Included	28 No. of Stories 29. Basement? Yes <input type="checkbox"/> No <input checked="" type="checkbox"/> 30. Foundation Material <u>stone</u> 31. Wall Construction <u>log</u> 32. Roof Type & Material <u>gable/shake</u> 33. No. of Bays Side 34. Wall Treatment 35. Plan Shape 36. Changes Addition <input type="checkbox"/> (Explain Altered <input type="checkbox"/> in #42) Moved <input type="checkbox"/> 37. Condition Interior <u>ruins</u> Exterior _____ 38. Preservation Yes Underway? No <input checked="" type="checkbox"/> 39. Endangered? Yes <input type="checkbox"/> By What? No <input checked="" type="checkbox"/> 40. Visible from Yes <input checked="" type="checkbox"/> Public Road? No <input type="checkbox"/> 41. Distance from and Frontage on Road <u>75'</u>	2 County					
9 Coordinates UTM Lat _____ Long _____ <table border="1" style="width:100%; border-collapse: collapse;"> <tr> <td style="width:50%; text-align: center;">Site <input checked="" type="checkbox"/> Building <input type="checkbox"/></td> <td style="width:50%; text-align: center;">Structure <input type="checkbox"/> Object <input type="checkbox"/></td> </tr> <tr> <td>11 On National Register? Yes <input type="checkbox"/> No <input checked="" type="checkbox"/></td> <td>12 Is It Eligible? Yes <input checked="" type="checkbox"/> No <input type="checkbox"/></td> </tr> <tr> <td>13 Part of Estab Hist Dist.? Yes <input type="checkbox"/> No <input checked="" type="checkbox"/></td> <td>14. District Potent'l? Yes <input checked="" type="checkbox"/> No <input type="checkbox"/></td> </tr> </table> 15 Name of Established District	Site <input checked="" type="checkbox"/> Building <input type="checkbox"/>	Structure <input type="checkbox"/> Object <input type="checkbox"/>	11 On National Register? Yes <input type="checkbox"/> No <input checked="" type="checkbox"/>	12 Is It Eligible? Yes <input checked="" type="checkbox"/> No <input type="checkbox"/>	13 Part of Estab Hist Dist.? Yes <input type="checkbox"/> No <input checked="" type="checkbox"/>	14. District Potent'l? Yes <input checked="" type="checkbox"/> No <input type="checkbox"/>	42. Further Description of Important Features 43 History and Significance recent fire destroyed structure 44 Description of Environment and Outbuildings former picket fence remains around yard	4 Present Name(s)
Site <input checked="" type="checkbox"/> Building <input type="checkbox"/>	Structure <input type="checkbox"/> Object <input type="checkbox"/>							
11 On National Register? Yes <input type="checkbox"/> No <input checked="" type="checkbox"/>	12 Is It Eligible? Yes <input checked="" type="checkbox"/> No <input type="checkbox"/>							
13 Part of Estab Hist Dist.? Yes <input type="checkbox"/> No <input checked="" type="checkbox"/>	14. District Potent'l? Yes <input checked="" type="checkbox"/> No <input type="checkbox"/>							
Sources of Information on site inspection	46. Prepared by <u>LM</u> 47. Organization <u>COS</u> 48. Date _____ 49 Revision Date(s) _____	5 Other Name(s)						





COUNTY DOUGLAS COUNTY



T21
T22

T22N



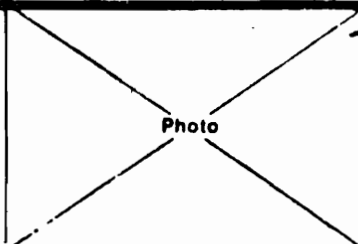






Office of Historic Preservation, P.O. Box 176, Jefferson City, Missouri 65101
HISTORIC INVENTORY

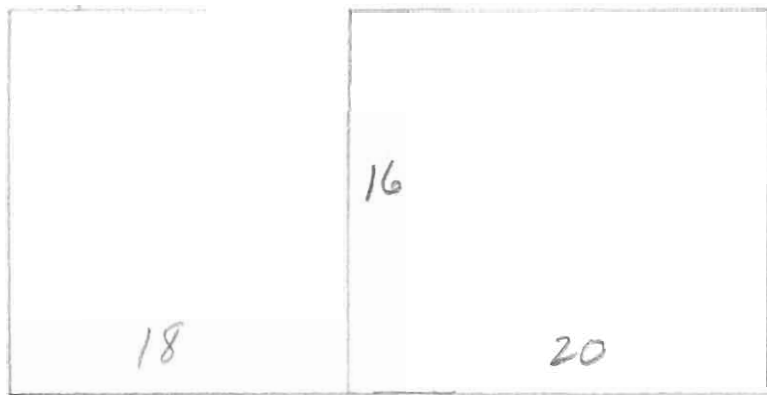
TAAS010-005

1 No 10 <i>II</i>	4 Present Name(s)		1 No			
2 County Taney	5 Other Name(s)					
3 Location of Negatives COS						
6 Specific Location	16. Thematic Category dwelling	28 No. of Stories 1 1/2	2 County			
7 City or Town <input type="checkbox"/> Rural, Township & Vicinity Brushy Creek	17 Date(s) or Period	29. Basement? <input type="checkbox"/> Yes <input checked="" type="checkbox"/> No				
8 Site Plan with North Arrow	18 Style or Design single pen plus pen	30. Foundation Material stone				
9 Coordinates UTM Lat _____ Long _____	19. Architect or Engineer	31. Wall Construction log + weatherboard				
<table style="width:100%; border: none;"> <tr> <td style="width:50%; border: none;"> Site <input type="checkbox"/> Building <input checked="" type="checkbox"/> </td> <td style="width:50%; border: none;"> Structure <input type="checkbox"/> Object <input type="checkbox"/> </td> </tr> </table>	Site <input type="checkbox"/> Building <input checked="" type="checkbox"/>	Structure <input type="checkbox"/> Object <input type="checkbox"/>		20. Contractor or Builder	32. Roof Type & Material gable/sheet metal	
Site <input type="checkbox"/> Building <input checked="" type="checkbox"/>	Structure <input type="checkbox"/> Object <input type="checkbox"/>					
<table style="width:100%; border: none;"> <tr> <td style="width:33%; border: none;"> 11 On National Register? <input type="checkbox"/> Yes <input checked="" type="checkbox"/> No </td> <td style="width:33%; border: none;"> 12 Is It Eligible? <input type="checkbox"/> Yes <input checked="" type="checkbox"/> No </td> <td style="width:33%; border: none;"> 21. Original Use, if apparent residence </td> </tr> </table>	11 On National Register? <input type="checkbox"/> Yes <input checked="" type="checkbox"/> No	12 Is It Eligible? <input type="checkbox"/> Yes <input checked="" type="checkbox"/> No		21. Original Use, if apparent residence	23 Ownership <input type="checkbox"/> Public <input checked="" type="checkbox"/> Private	33. No. of Bays Front _____ Side _____
11 On National Register? <input type="checkbox"/> Yes <input checked="" type="checkbox"/> No	12 Is It Eligible? <input type="checkbox"/> Yes <input checked="" type="checkbox"/> No	21. Original Use, if apparent residence				
<table style="width:100%; border: none;"> <tr> <td style="width:33%; border: none;"> 13 Part of Estab. Hist. Dist.? <input type="checkbox"/> Yes <input checked="" type="checkbox"/> No </td> <td style="width:33%; border: none;"> 14. District Potential? <input type="checkbox"/> Yes <input checked="" type="checkbox"/> No </td> <td style="width:33%; border: none;"> 22 Present Use ruins </td> </tr> </table>	13 Part of Estab. Hist. Dist.? <input type="checkbox"/> Yes <input checked="" type="checkbox"/> No	14. District Potential? <input type="checkbox"/> Yes <input checked="" type="checkbox"/> No		22 Present Use ruins	24 Owner's Name & Address, if known	34. Wall Treatment sheet rock
13 Part of Estab. Hist. Dist.? <input type="checkbox"/> Yes <input checked="" type="checkbox"/> No	14. District Potential? <input type="checkbox"/> Yes <input checked="" type="checkbox"/> No	22 Present Use ruins				
15 Name of Established District	25. Open to Public? <input type="checkbox"/> Yes <input checked="" type="checkbox"/> No	35. Plan Shape				
42. Further Description of Important Features -log V-notch; log sleepers -pole rafters with 1 x 4 roofing to which sheet metal attached -loft entry must have been from the side of the collapsed pen -"new" facade windows put in where former door was -standing pen built for stove -house may have been built as a unit	26 Local Contact Person or Organization	36. Changes (Explain in #42) <input type="checkbox"/> Addition <input type="checkbox"/> Altered <input type="checkbox"/> Moved	4 Present Name(s)			
43 History and Significance	27 Other Surveys in Which Included	37. Condition Interior poor Exterior poor				
44 Description of Environment and Outbuildings	46. Prepared by LM	38. Preservation Underway? <input type="checkbox"/> Yes <input checked="" type="checkbox"/> No				
Sources of Information on site inspection	47. Organization COS	39. Endangered? By What? <input checked="" type="checkbox"/> Yes <input type="checkbox"/> No neglect				
	48. Date	40. Visible from Public Road? <input checked="" type="checkbox"/> Yes <input type="checkbox"/> No				
	49. Revision Date(s)	41. Distance from and Frontage on Road 75'				
				5 Other Name(s)		



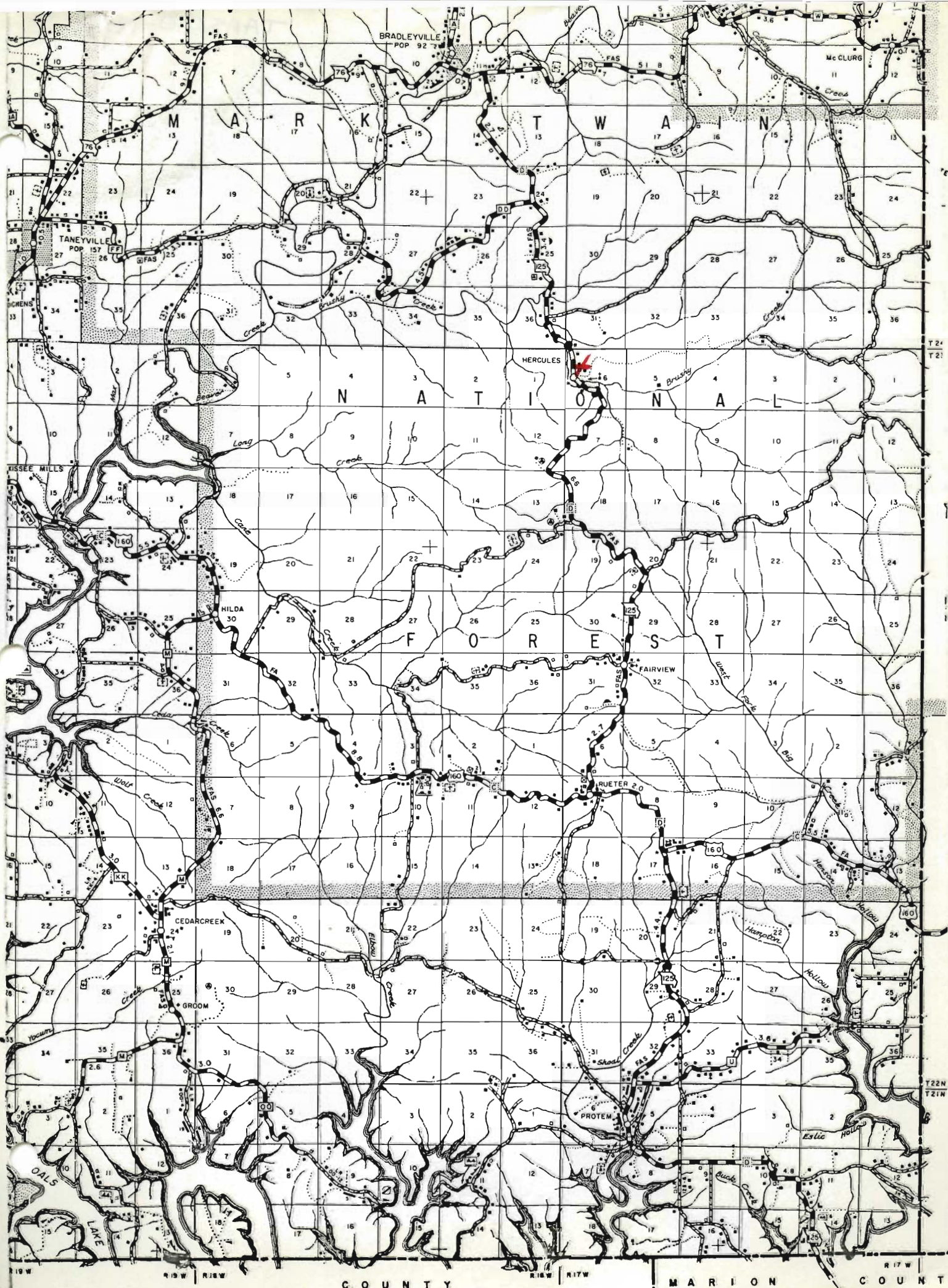
north side →

rear →



East ↑

standing pen



BRADLEYVILLE
POP 92

M A R K T W A I N

N A T I O N A L

F O R E S T


C O U N T Y

M A R I O N

C O U N T Y
















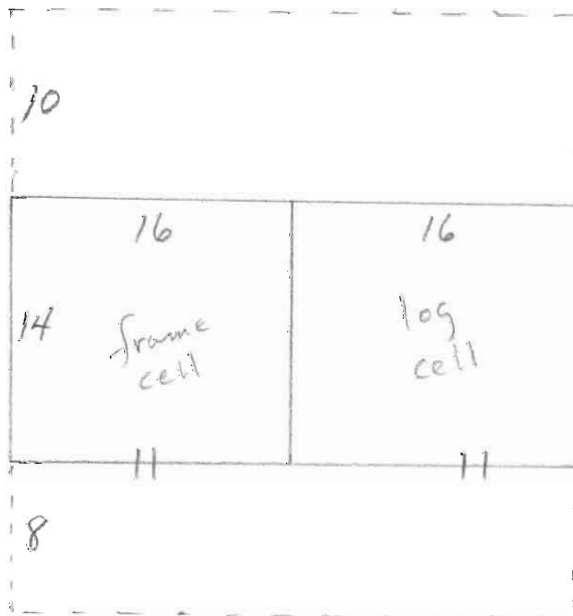


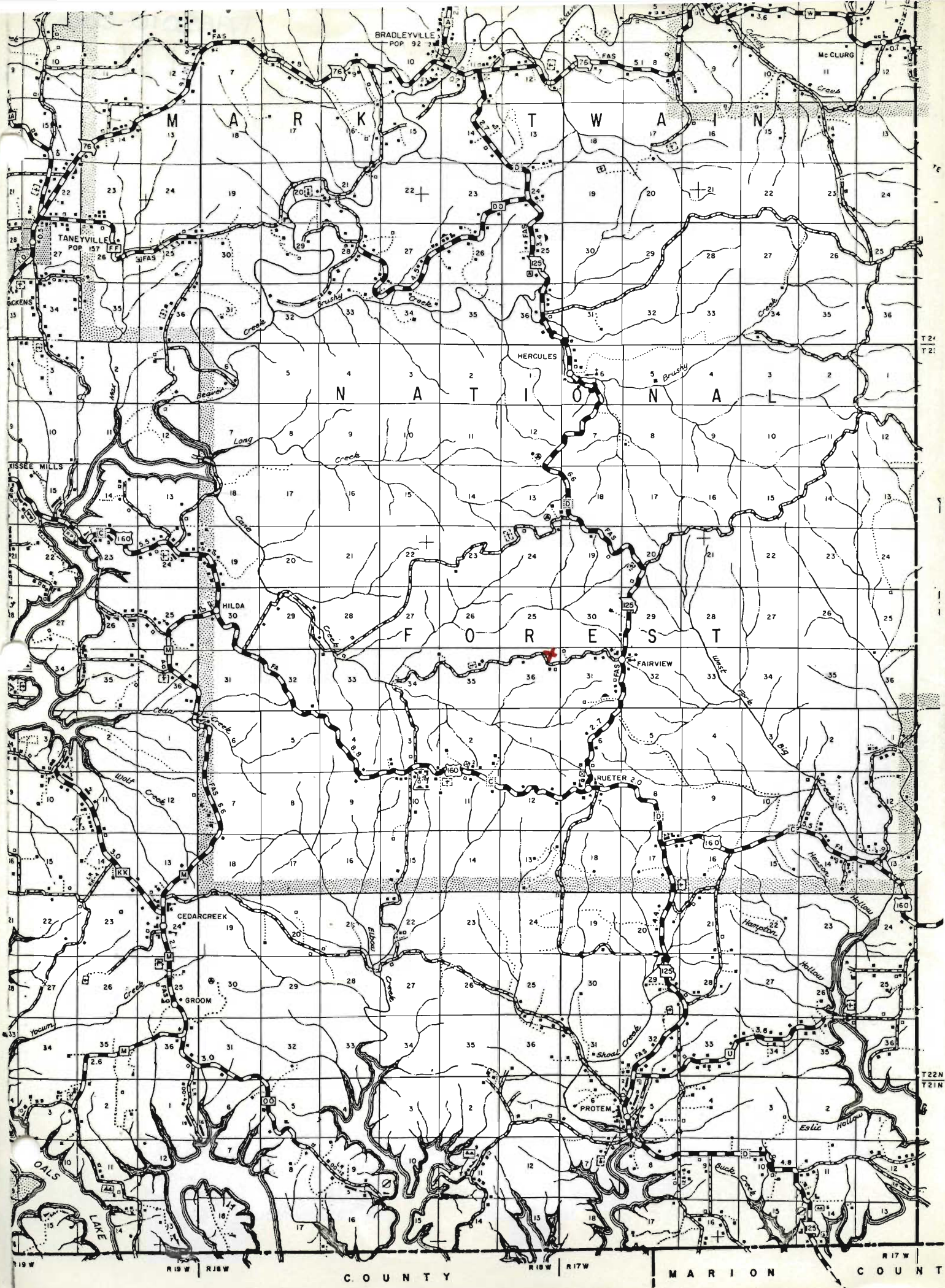


Office of Historic Preservation, P.O. Box 176, Jefferson City, Missouri 65101
HISTORIC INVENTORY

TAA5010-006

1 No <u>11</u> <u>12</u>	4 Present Name(s)	1 No				
2 County <u>Taney</u>	5 Other Name(s)	2 County				
3 Location of Negatives <u>COS</u>						
6 Specific Location	16 Thematic Category <u>dWelling</u>	4 Present Name(s)				
7 City or Town <u>if Rural, Township & Vicinity</u>	17 Date(s) or Period	4 Present Name(s)				
8 Site Plan with North Arrow	18 Style or Design <u>single pen + single pen</u>					
9 Coordinates <u>UTM</u> Lat Long	19 Architect or Engineer	4 Present Name(s)				
<table border="1" style="width:100%; border-collapse: collapse;"> <tr> <td style="width:50%; text-align: center;">Site <input type="checkbox"/></td> <td style="width:50%; text-align: center;">Structure <input type="checkbox"/></td> </tr> <tr> <td style="text-align: center;">Building <input checked="" type="checkbox"/></td> <td style="text-align: center;">Object <input type="checkbox"/></td> </tr> </table>	Site <input type="checkbox"/>		Structure <input type="checkbox"/>	Building <input checked="" type="checkbox"/>	Object <input type="checkbox"/>	20 Contractor or Builder
Site <input type="checkbox"/>	Structure <input type="checkbox"/>					
Building <input checked="" type="checkbox"/>	Object <input type="checkbox"/>					
<table border="1" style="width:100%; border-collapse: collapse;"> <tr> <td style="width:50%;">11 On National Register? Yes <input type="checkbox"/></td> <td style="width:50%;">12 Is it Eligible? Yes <input checked="" type="checkbox"/></td> </tr> <tr> <td style="text-align: center;">No <input checked="" type="checkbox"/></td> <td style="text-align: center;">No <input type="checkbox"/></td> </tr> </table>	11 On National Register? Yes <input type="checkbox"/>	12 Is it Eligible? Yes <input checked="" type="checkbox"/>	No <input checked="" type="checkbox"/>	No <input type="checkbox"/>	21 Original Use, if apparent residence	4 Present Name(s)
11 On National Register? Yes <input type="checkbox"/>	12 Is it Eligible? Yes <input checked="" type="checkbox"/>					
No <input checked="" type="checkbox"/>	No <input type="checkbox"/>					
<table border="1" style="width:100%; border-collapse: collapse;"> <tr> <td style="width:50%;">13 Part of Estab Hist Dist.? Yes <input type="checkbox"/></td> <td style="width:50%;">14 District Potent'l? Yes <input checked="" type="checkbox"/></td> </tr> <tr> <td style="text-align: center;">No <input checked="" type="checkbox"/></td> <td style="text-align: center;">No <input type="checkbox"/></td> </tr> </table>	13 Part of Estab Hist Dist.? Yes <input type="checkbox"/>	14 District Potent'l? Yes <input checked="" type="checkbox"/>	No <input checked="" type="checkbox"/>	No <input type="checkbox"/>	22 Present Use <u>barn</u>	
13 Part of Estab Hist Dist.? Yes <input type="checkbox"/>	14 District Potent'l? Yes <input checked="" type="checkbox"/>					
No <input checked="" type="checkbox"/>	No <input type="checkbox"/>					
15 Name of Established District	23 Ownership <u>Public <input type="checkbox"/></u> <u>Private <input checked="" type="checkbox"/></u>	4 Present Name(s)				
	24 Owner's Name & Address, if known					
	25 Open to Public? Yes <input type="checkbox"/>	4 Present Name(s)				
	No <input checked="" type="checkbox"/>					
	26 Local Contact Person or Organization	4 Present Name(s)				
	27 Other Surveys in Which Included					
42 Further Description of Important Features <u>built for stove; 1/2 dovetail notch</u> <u>horizontal board exterior on log cell with vertical boards in</u> <u>gable end</u> <u>board and batten on exterior of frame cell</u>	Photo T-4 0A-3A	5 Other Name(s)				
43 History and Significance						
44 Description of Environment and Outbuildings <u>good example of a ridge top farm</u> <u>outside john faces hollow and distant horizon</u>						
Sources of Information <u>on site inspection</u>	46 Prepared by <u>LM</u>					
	47 Organization <u>COS</u>					
	48 Date	49 Revision Date(s)				





C O U N T Y

M A R I O N C O U N T Y







Office of Historic Preservation, P.O. Box 176, Jefferson City, Missouri 65101
HISTORIC INVENTORY

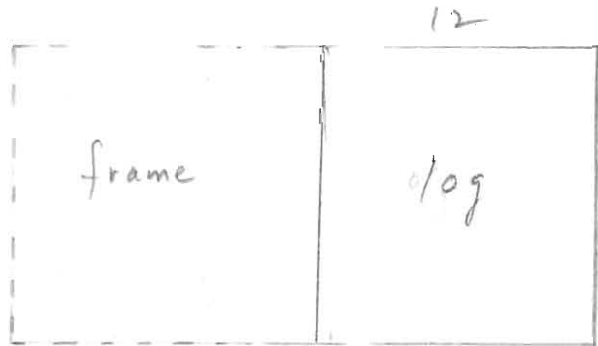
TAAS010-007

1 No 13 2 County Taney 3 Location of Negatives COS	4 Present Name(s) <p style="text-align: center;">Roberts</p> 5 Other Name(s)	1 2 3 4 5		
6 Specific Location <p style="text-align: center;">see map</p> 7 City or Town <input type="checkbox"/> Rural, Township & Vicinity 8 Site Plan with North Arrow	16 Thematic Category <p style="text-align: center;"><i>dwelling</i></p> 17 Date(s) or Period 18 Style or Design <p style="text-align: center;">single cell+</p> 19 Architect or Engineer 20 Contractor or Builder 21 Original Use, if apparent <p style="text-align: center;">residence</p> 22 Present Use <p style="text-align: center;">residence</p> 23 Ownership Public <input type="checkbox"/> Private <input checked="" type="checkbox"/> 24 Owner's Name & Address, if known <p style="text-align: center;">Roberts</p> 25 Open to Public? Yes <input type="checkbox"/> No <input checked="" type="checkbox"/> 26 Local Contact Person or Organization 27 Other Surveys in Which Included	28 No. of Stories 1 29 Basement? Yes <input type="checkbox"/> No <input checked="" type="checkbox"/> 30 Foundation Material <p style="text-align: center;">stone</p> 31 Wall Construction <p style="text-align: center;">log/frame</p> 32 Roof Type & Material <p style="text-align: center;">gable/metal</p> 33 No. of Bays Front Side 34 Wall Treatment <p style="text-align: center;">asphalt roll</p> 35 Plan Shape 36 Changes (Explain in #42) Addition <input type="checkbox"/> Altered <input type="checkbox"/> Moved <input type="checkbox"/> 37 Condition Interior _____ Exterior <u>good</u> 38 Preservation Underway? Yes <input type="checkbox"/> No <input checked="" type="checkbox"/> 39 Endangered? Yes <input type="checkbox"/> By What? No <input checked="" type="checkbox"/> 40 Visible from Public Road? Yes <input checked="" type="checkbox"/> No <input type="checkbox"/> 41 Distance from and Frontage on Road	2 3 4 5	
9 Coordinates UTM Lat _____ Long _____ <table style="width:100%; border: none;"> <tr> <td style="width:50%; border: none;"> Site <input type="checkbox"/> Building <input checked="" type="checkbox"/> </td> <td style="width:50%; border: none;"> Structure <input type="checkbox"/> Object <input type="checkbox"/> </td> </tr> </table> 11 On National Register? Yes <input type="checkbox"/> No <input checked="" type="checkbox"/> 12 Is II Eligible? Yes <input checked="" type="checkbox"/> No <input type="checkbox"/> 13 Part of Estab Hist Dist? Yes <input type="checkbox"/> No <input checked="" type="checkbox"/> 14 District Potent? Yes <input checked="" type="checkbox"/> No <input type="checkbox"/> 15 Name of Established District	Site <input type="checkbox"/> Building <input checked="" type="checkbox"/>	Structure <input type="checkbox"/> Object <input type="checkbox"/>	42 Further Description of Important Features <p style="text-align: center;"><i>uncommonly small single pen</i></p> <div style="border: 1px solid black; padding: 10px; text-align: center; width: fit-content; margin: auto;"> Photo 42 Co. T-11 10-12 </div>	5
Site <input type="checkbox"/> Building <input checked="" type="checkbox"/>	Structure <input type="checkbox"/> Object <input type="checkbox"/>			
43 History and Significance				
44 Description of Environment and Outbuildings <p style="text-align: center;">cedar log barn</p>				
Sources of Information <p style="text-align: center;">on site inspection</p>	46 Prepared by <p style="text-align: center;">LM</p> 47 Organization <p style="text-align: center;">COS</p>	48 Date _____ 49 Revision Date(s) _____		

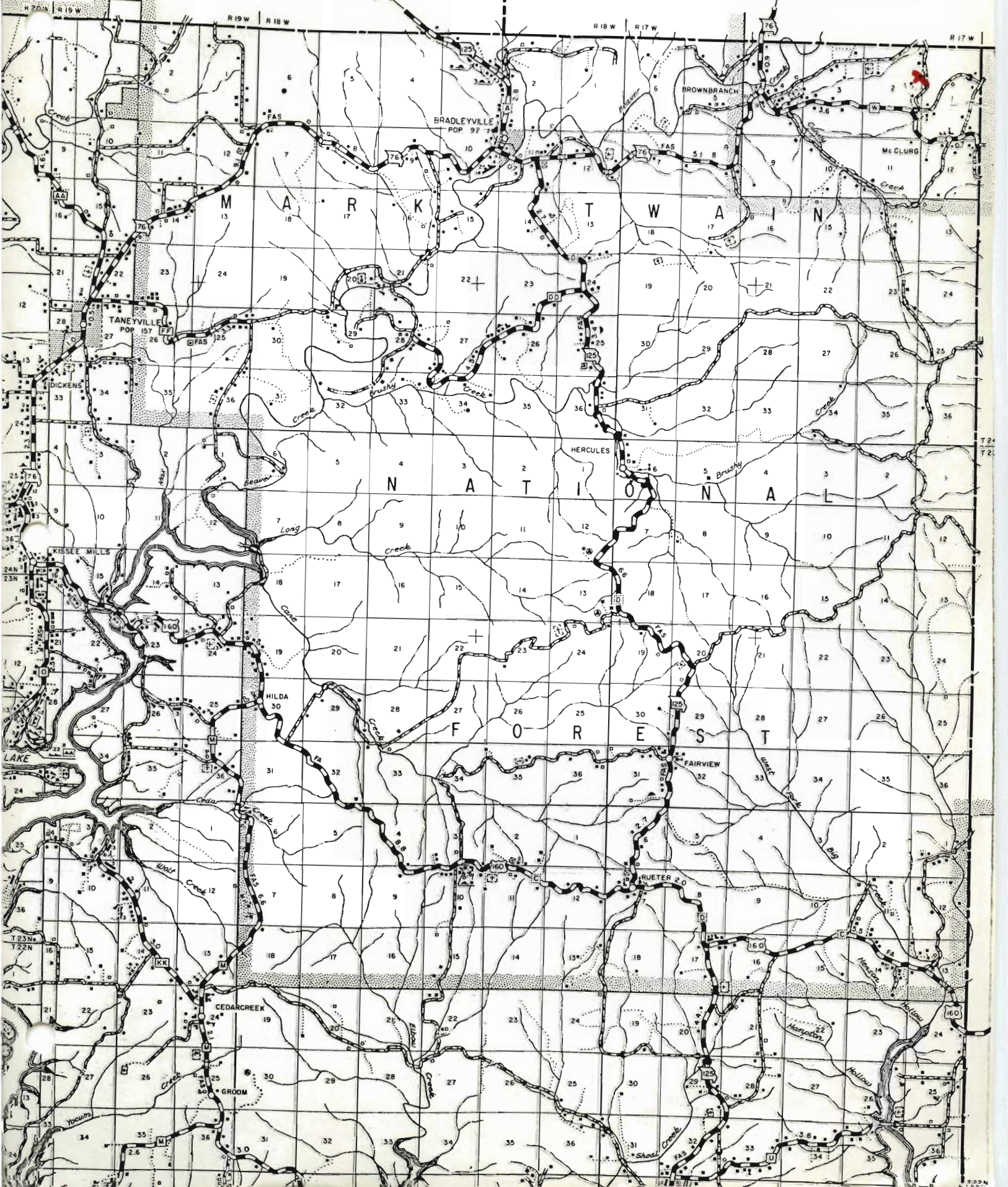


17

20



COUNTY DOUGLAS COUNTY








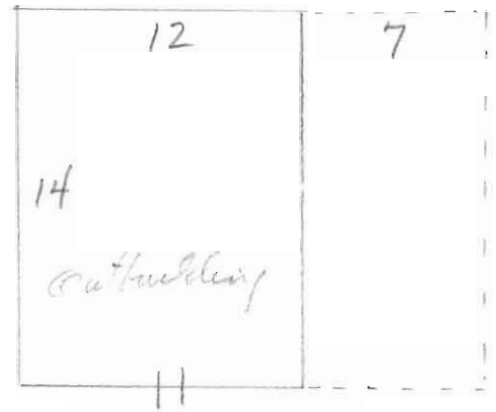
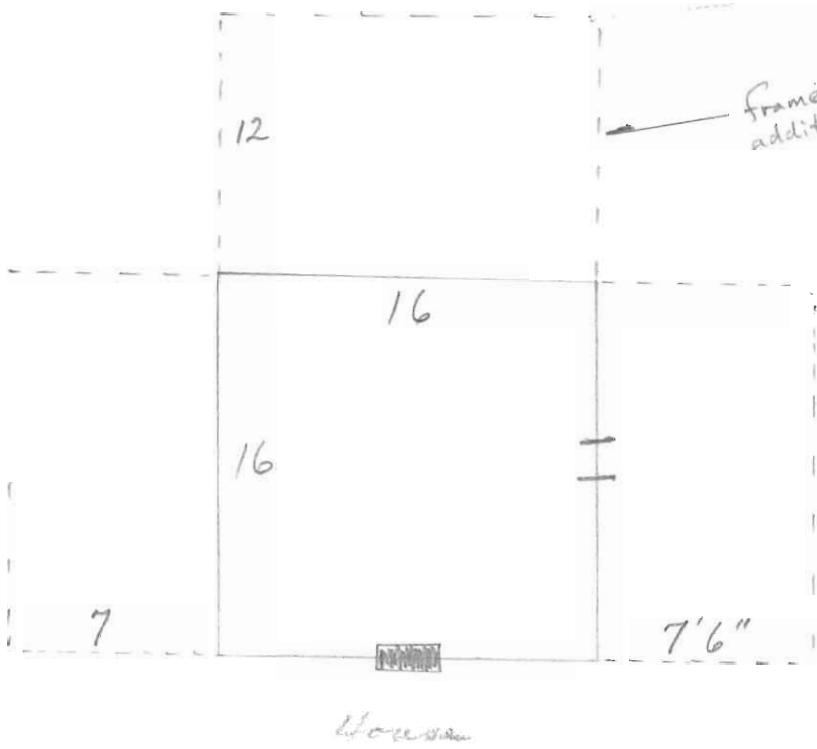


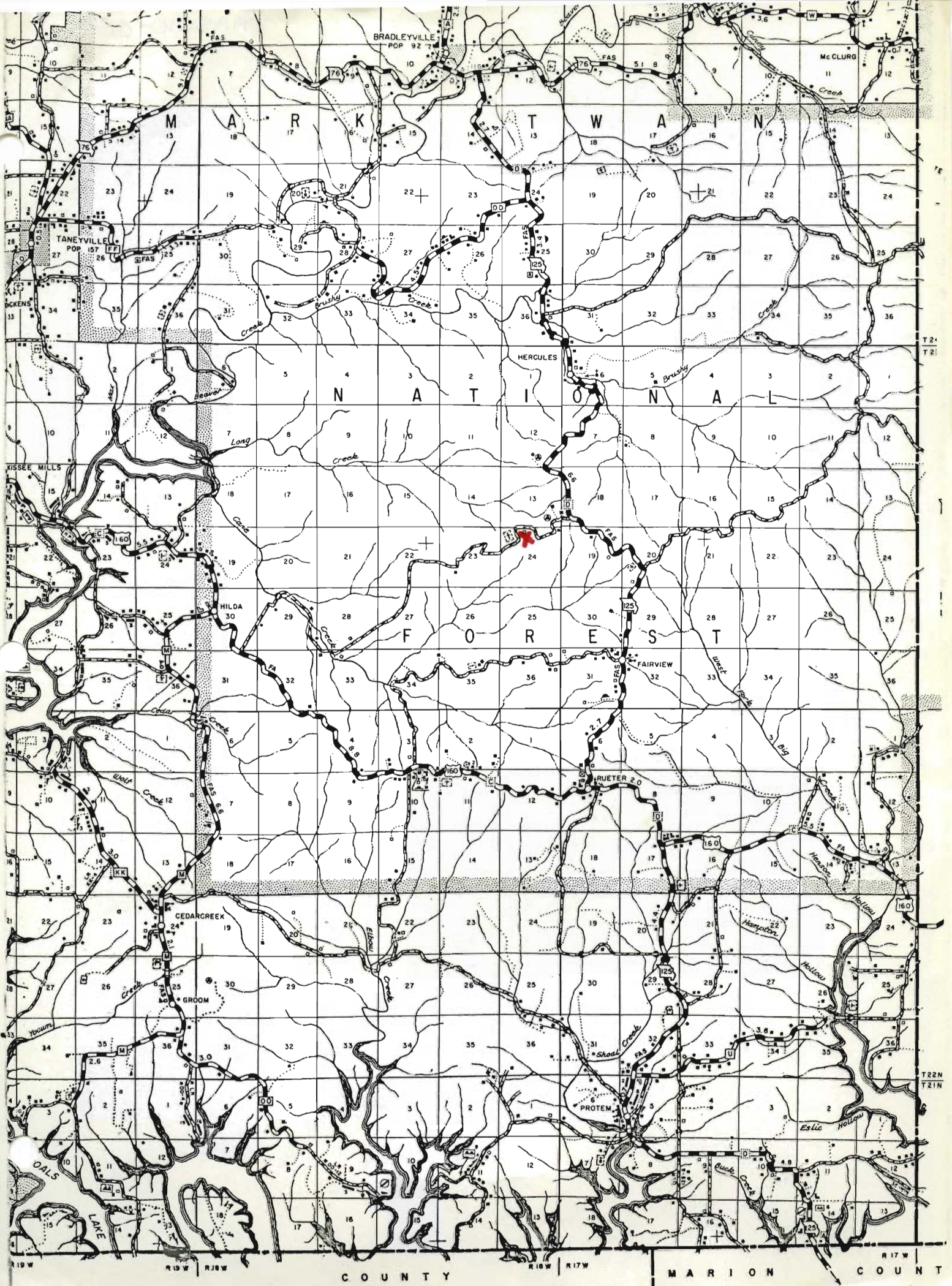



Office of Historic Preservation, P.O. Box 176, Jefferson City, Missouri 65101
HISTORIC INVENTORY

TAAS010-008

1 No <u>15</u>	4 Present Name(s)		1 No	
2 County <u>Taney</u>	5 Other Name(s)			2 County
3 Location of Negatives <u>COS</u>				
6 Specific Location <u>see map</u>	16 Thematic Category <u>dwelling</u>	28 No of Stories <u>1</u>	5 Other Name(s)	
7 City or Town <input type="checkbox"/> Rural, Township & Vicinity <u>Blair ridge road</u>	17 Date(s) or Period	29. Basement? Yes <input type="checkbox"/> No <input checked="" type="checkbox"/>		
8 Site Plan with North Arrow	18 Style or Design <u>single pen</u>	30. Foundation Material <u>stone</u>		
9 Coordinates <u>UTM</u> Lat _____ Long _____	19. Architect or Engineer	31. Wall Construction <u>log</u>	4 Present Name(s)	
Site <input type="checkbox"/> Building <input checked="" type="checkbox"/> Structure <input checked="" type="checkbox"/> Object <input type="checkbox"/>	20. Contractor or Builder	32. Roof Type & Material <u>gable/sheet metal</u>		
11 On National Register? Yes <input type="checkbox"/> No <input checked="" type="checkbox"/>	21. Original Use, if apparent <u>residence</u>	33. No. of Bays Front _____ Side _____		
12 Is II Eligible? Yes <input checked="" type="checkbox"/> No <input type="checkbox"/>	22 Present Use <u>hay barn</u>	34. Wall Treatment	5 Other Name(s)	
13 Part of Estab Hist Dist.? Yes <input type="checkbox"/> No <input checked="" type="checkbox"/>	23 Ownership Public <input type="checkbox"/> Private <input checked="" type="checkbox"/>	35. Plan Shape		
14. District Potential? Yes <input checked="" type="checkbox"/> No <input type="checkbox"/>	24. Owner's Name & Address, if known	36. Changes (Explain in #42) Addition <input checked="" type="checkbox"/> Altered <input type="checkbox"/> Moved <input type="checkbox"/>		
15 Name of Established District	25. Open to Public? Yes <input type="checkbox"/> No <input checked="" type="checkbox"/>	37. Condition Interior _____ Exterior <u>good</u>	5 Other Name(s)	
42. Further Description of Important Features <u>exterior board on walls are much later than original construction</u> <u>house & superb outbuilding are both 1/2 dovetail</u>	26. Local Contact Person or Organization	38. Preservation Underway? Yes <input type="checkbox"/> No <input checked="" type="checkbox"/>		
43 History and Significance <u>part of well preserved log complex of structures along Blair ridge road</u>	27. Other Surveys in Which Included	39. Endangered? By What? Yes <input checked="" type="checkbox"/> No <input type="checkbox"/> <u>neglect</u>		
44 Description of Environment and Outbuildings <u>probably best preserved log outbuilding on this survey; stone lined cellar</u>	40. Visible from Public Road? Yes <input checked="" type="checkbox"/> No <input type="checkbox"/>		5 Other Name(s)	
Sources of Information <u>on site inspection</u>	41. Distance from and Frontage on Road <u>60'</u>			
46. Prepared by <u>LM</u>	47. Organization <u>COS</u>			
48. Date		49. Revision Date(s)		
















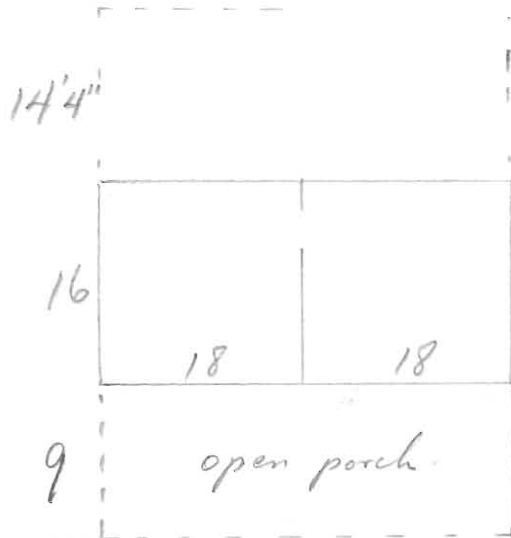




Office of Historic Preservation, P.O. Box 176, Jefferson City, Missouri 65101
HISTORIC INVENTORY

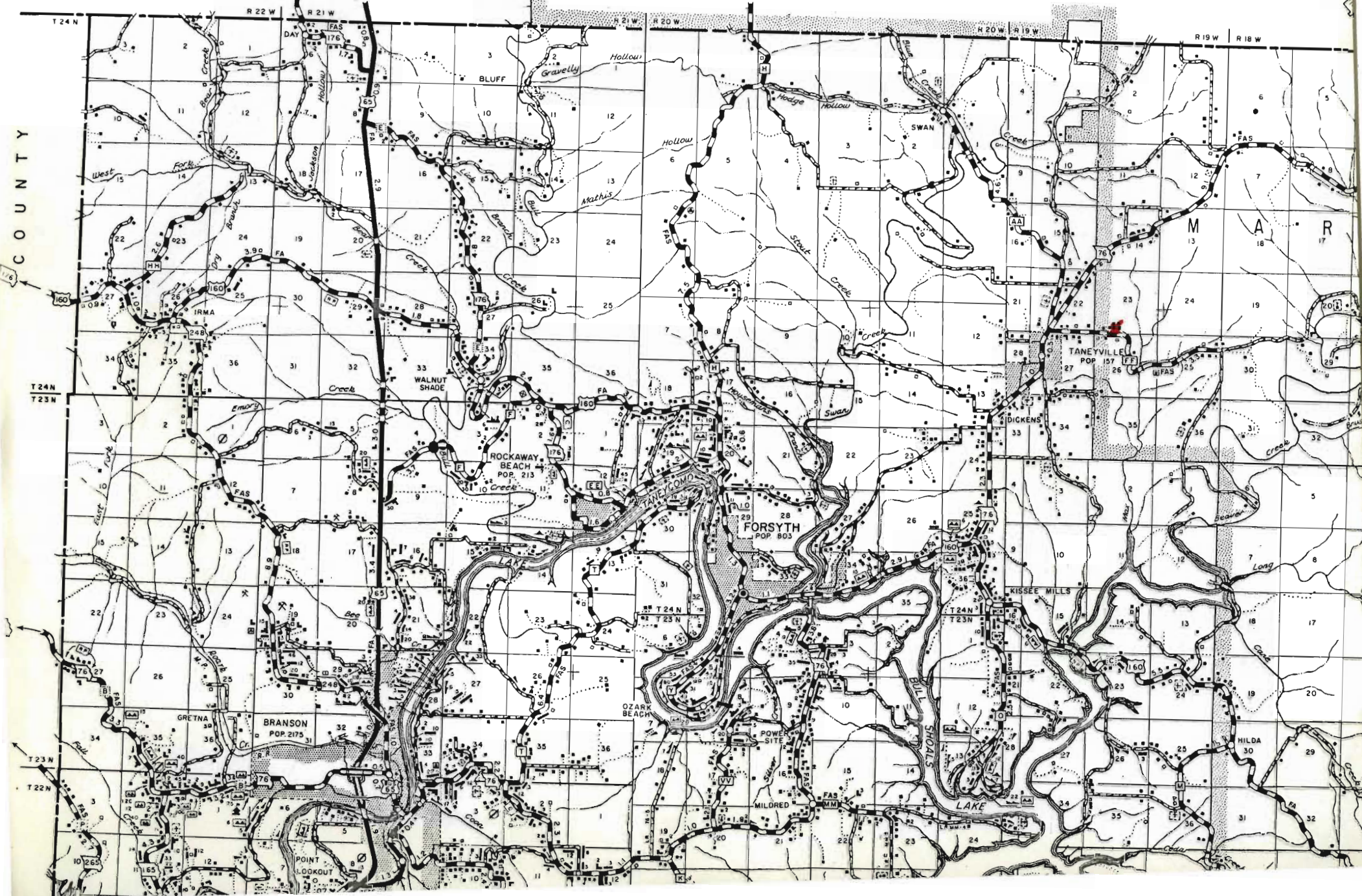
TAA5010-009

1 No 2 County Taney		4 Present Name(s) Sullenger	
3 Location of Negatives COS		5 Other Name(s) Maggie Gilbert	
6 Specific Location see map		16 Thematic Category dwelling	
7 City or Town If Rural, Township & Vicinity		17 Date(s) or Period	
8 Site Plan with North Arrow		18 Style or Design double pen, mirror-image	
9 Coordinates UTM Lat Long		19 Architect or Engineer	
Site: <input type="checkbox"/> Building <input checked="" type="checkbox"/> Structure: <input type="checkbox"/> Object <input type="checkbox"/>		20 Contractor or Builder	
11 On National Register? Yes <input type="checkbox"/> No <input checked="" type="checkbox"/>		21 Original Use, if apparent residence	
12 Is II Eligible? Yes <input checked="" type="checkbox"/> No <input type="checkbox"/>		22 Present Use residence	
13 Part of Estab Hist Dist? Yes <input type="checkbox"/> No <input checked="" type="checkbox"/>		23 Ownership Public <input type="checkbox"/> Private <input checked="" type="checkbox"/>	
14 District Potential? Yes <input checked="" type="checkbox"/> No <input type="checkbox"/>		24 Owner's Name & Address, if known	
15 Name of Established District		25 Open to Public? Yes <input type="checkbox"/> No <input checked="" type="checkbox"/>	
42 Further Description of Important Features v-notch central flue		26 Local Contact Person or Organization	
43 History and Significance very unusual for a log house to have been stuccoed		27 Other Surveys in Which Included	
44 Description of Environment and Outbuildings		28 No of Stories 1	
Sources of Information on site inspection		29 Basement? Yes <input type="checkbox"/> No <input checked="" type="checkbox"/>	
46 Prepared by LM		30 Foundation Material stone	
47 Organization COS		31 Wall Construction log	
48 Date		32 Roof Type & Material gable/asphalt & metal	
49 Revision Date(s)		33 No. of Bays Front Side	
41 Distance from and Frontage on Road 100'		34 Wall Treatment stucco/3 sides	
40 Visible from Public Road? Yes <input checked="" type="checkbox"/> No <input type="checkbox"/>		35 Plan Shape	
39 Endangered? By What? Yes <input type="checkbox"/> No <input checked="" type="checkbox"/>		36 Changes (Explain in #42) Addition: <input type="checkbox"/> Altered: <input type="checkbox"/> Moved: <input type="checkbox"/>	
38 Preservation Underway? Yes <input type="checkbox"/> No <input checked="" type="checkbox"/>		37 Condition Interior <u>good</u> Exterior <u>good</u>	
5 Other Name(s)		Photo T-8 32-34	




CHRISTIAN

COUNTY







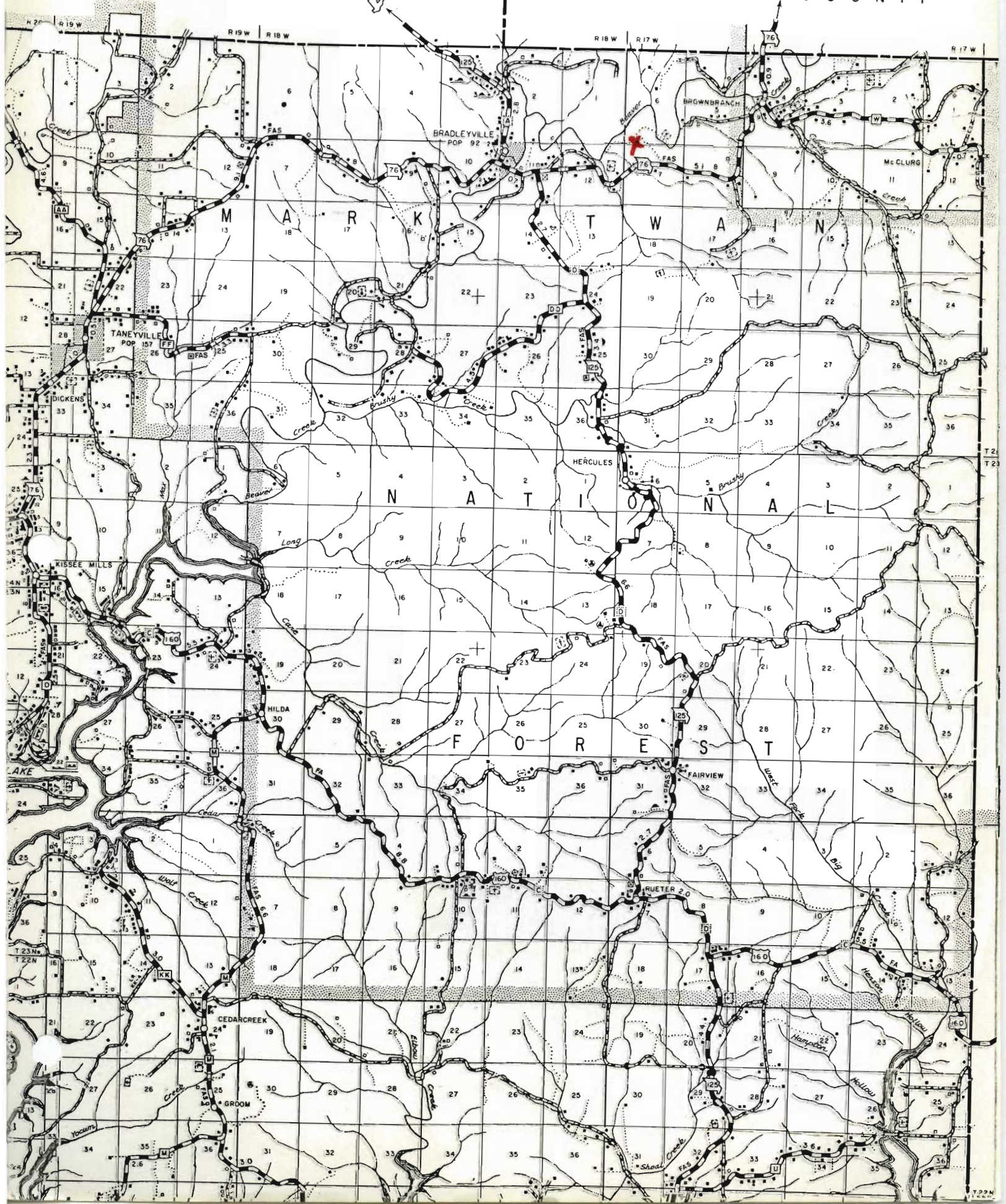


Office of Historic Preservation, P.O. Box 176, Jefferson City, Missouri 65101
HISTORIC INVENTORY

TAA5010-010

No <u>19</u> 2 County <u>Taney</u> 3 Location of Negatives <u>COS</u>	4 Present Name(s) 5 Other Name(s) <u>Andy Smith</u>	1 No	
6 Specific Location <u>see map</u> 7 City or Town If Rural, Township & Vicinity 8 Site Plan with North Arrow	16 Thematic Category <u>dwellings</u> 17 Date(s) or Period 18 Style or Design <u>*double pen, mirror-image, 3 and 3</u> 19 Architect or Engineer 20 Contractor or Builder 21 Original Use, if apparent <u>residence</u> 22 Present Use <u>residence</u> 23 Ownership <u>Public</u> <input type="checkbox"/> <u>Private</u> <input checked="" type="checkbox"/> 24 Owner's Name & Address, if known 25 Open to Public? <u>Yes</u> <input type="checkbox"/> <u>No</u> <input checked="" type="checkbox"/> 26 Local Contact Person or Organization 27 Other Surveys in Which Included	28 No. of Stories <u>1 1/2</u> 29 Basement? <u>Yes</u> <input type="checkbox"/> <u>No</u> <input checked="" type="checkbox"/> 30 Foundation Material <u>ashlar stone</u> 31 Wall Construction <u>frame</u> 32 Roof Type & Material <u>gable/asphalt</u> 33 No. of Bays <u>Front</u> <u>Side</u> 34 Wall Treatment <u>weatherboard</u> 35 Plan Shape 36 Changes (Explain in #42) <u>Addition</u> <input checked="" type="checkbox"/> <u>Altered</u> <input type="checkbox"/> <u>Moved</u> <input type="checkbox"/> 37 Condition <u>Interior</u> <u>Exterior</u> <u>excellent</u> 38 Preservation Underway? <u>Yes</u> <input type="checkbox"/> <u>No</u> <input checked="" type="checkbox"/> 39 Endangered? By What? <u>Yes</u> <input type="checkbox"/> <u>No</u> <input checked="" type="checkbox"/> 40 Visible from Public Road? <u>Yes</u> <input checked="" type="checkbox"/> <u>No</u> <input type="checkbox"/> 41 Distance from and Frontage on Road <u>1/8 mile</u>	2 County
9 Coordinates <u>UTM</u> Lat _____ Long _____ Site <input type="checkbox"/> Building <input checked="" type="checkbox"/> Structure <input type="checkbox"/> Object <input type="checkbox"/>	11 On National Register? <u>Yes</u> <input type="checkbox"/> <u>No</u> <input checked="" type="checkbox"/> 12 Is It Eligible? <u>Yes</u> <input type="checkbox"/> <u>No</u> <input checked="" type="checkbox"/> 13 Part of Estab. Hist. Dist.? <u>Yes</u> <input type="checkbox"/> <u>No</u> <input checked="" type="checkbox"/> 14 District Potential? <u>Yes</u> <input type="checkbox"/> <u>No</u> <input checked="" type="checkbox"/> 15 Name of Established District	4 Present Name(s)	
42 Further Description of Important Features some windows have been enlarged and others put in; c.15' square rooms original house is 3 room including ell, the rest is added had a fireplace on south side	Photo T-11 34A-36A	5 Other Name(s)	
43 History and Significance Smith family one of Kentucky group immigrants			
44 Description of Environment and Outbuildings home faces old county road, but is now 1/8 mile from 76			
Sources of Information <u>on site inspection</u>	46 Prepared by <u>LM</u> 47 Organization <u>COS</u> 48 Date _____ 49 Revision Date(s) _____		

COUNTY TO ROUTE 12 DOUGLAS COUNTY





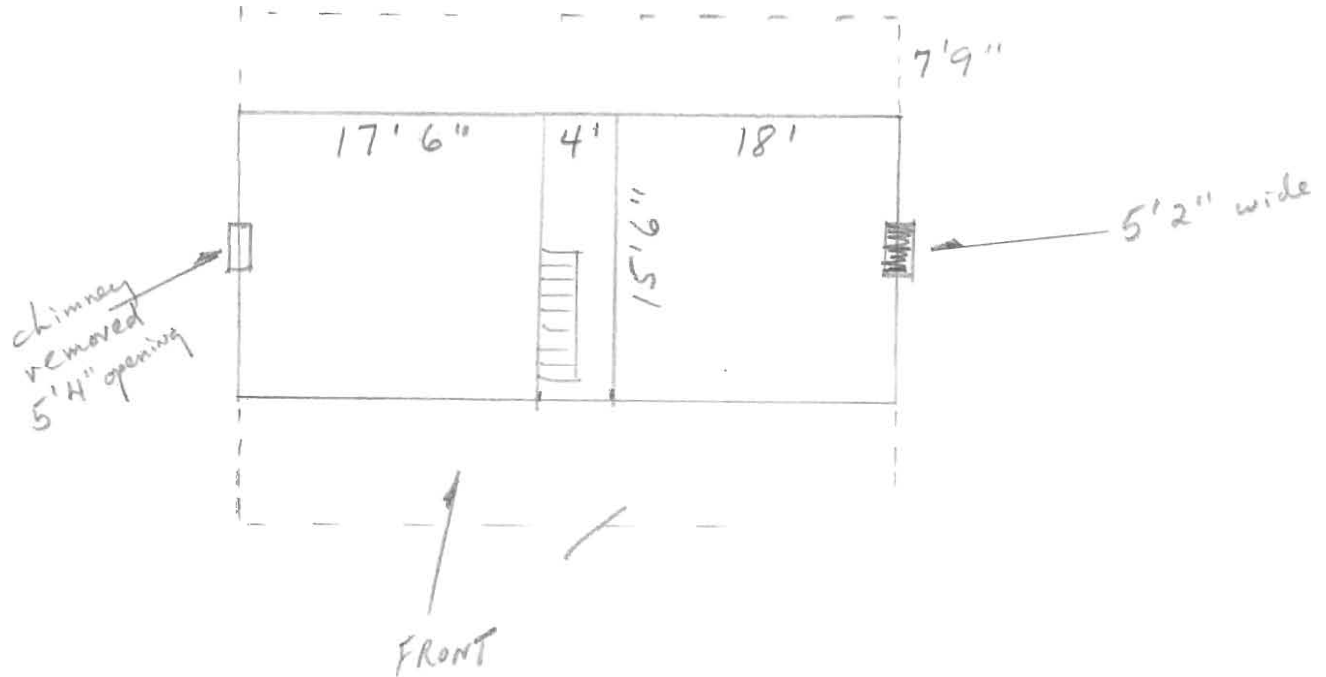




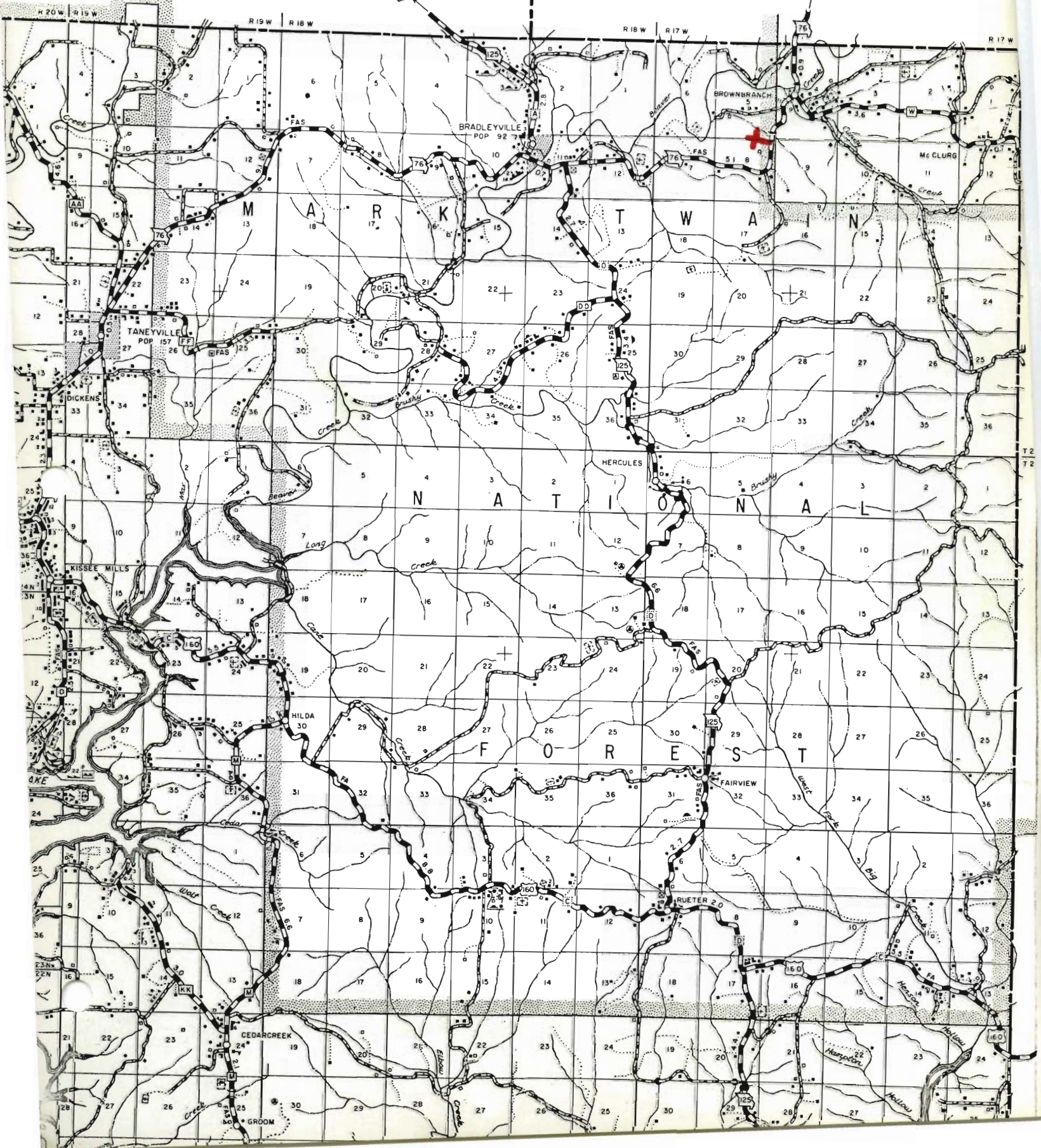
Office of Historic Preservation, P.O. Box 176, Jefferson City, Missouri 65101
HISTORIC INVENTORY

TAAS010-011

1 No 41 <i>K</i> 2 County Taney 3 Location of Negatives COS	4 Present Name(s) 5 Other Name(s)		
6 Specific Location see map 7 City or Town If Rural, Township & Vicinity 8 Site Plan with North Arrow 9 Coordinates UTM Lat Long Site: <input type="checkbox"/> Building <input checked="" type="checkbox"/> Structure: <input type="checkbox"/> Object <input type="checkbox"/> 11 On National Register? Yes <input type="checkbox"/> No <input checked="" type="checkbox"/> 12 Is it Eligible? Yes <input checked="" type="checkbox"/> No <input type="checkbox"/> 13 Part of Estab. Hist. Dist.? Yes <input type="checkbox"/> No <input checked="" type="checkbox"/> 14 District Potent.? Yes <input checked="" type="checkbox"/> No <input type="checkbox"/> 15 Name of Established District	16 Thematic Category <i>dwellings</i> 17 Date(s) or Period 18 Style or Design dog-trot 19 Architect or Engineer 20 Contractor or Builder 21 Original Use, if apparent residence 22 Present Use vacant 23 Ownership Public <input type="checkbox"/> Private <input checked="" type="checkbox"/> 24 Owner's Name & Address, if known 25 Open to Public? Yes <input type="checkbox"/> No <input checked="" type="checkbox"/> 26 Local Contact Person or Organization 27 Other Surveys in Which Included	28 No. of Stories 1 1/2 29 Basement? Yes <input type="checkbox"/> No <input checked="" type="checkbox"/> cellar added 30 Foundation Material stone 31. Wall Construction log 32. Roof Type & Material gable/board & metal sheet 33. No. of Bays Front Side 34. Wall Treatment 35. Plan Shape 36. Changes (Explain in #42) Addition: <input type="checkbox"/> Altered: <input type="checkbox"/> Moved: <input type="checkbox"/> 37. Condition Interior <u>poor</u> Exterior <u>good</u> 38. Preservation Underway? Yes <input type="checkbox"/> No <input checked="" type="checkbox"/> 39. Endangered? By What? Yes <input checked="" type="checkbox"/> No <input type="checkbox"/> neglect 40. Visible from Public Road? Yes <input checked="" type="checkbox"/> No <input type="checkbox"/> 41. Distance from and Frontage on Road 1/8 mil	
42. Further Description of Important Features 1/2 dovetail, wood in good condition and notching is best-crafted on this survey horizontal siding in gable ends rear porch addition has concrete floor no symmetry with windows	43 History and Significance	44 Description of Environment and Outbuildings stone walkway on north side through former yard area cellar under "trot" probably not original <u>rock spring house 100 yards to southwest</u> Sources of Information on site inspection	45 Other Name(s) <div style="text-align: center; border: 1px solid black; padding: 20px;"> Photo T-10 24-32 </div> 46. Prepared by LM 47. Organization COS 48. Date 49. Revision Date(s)



COUNTY TO RTE 12
DOUGLAS COUNTY TO RTE 12















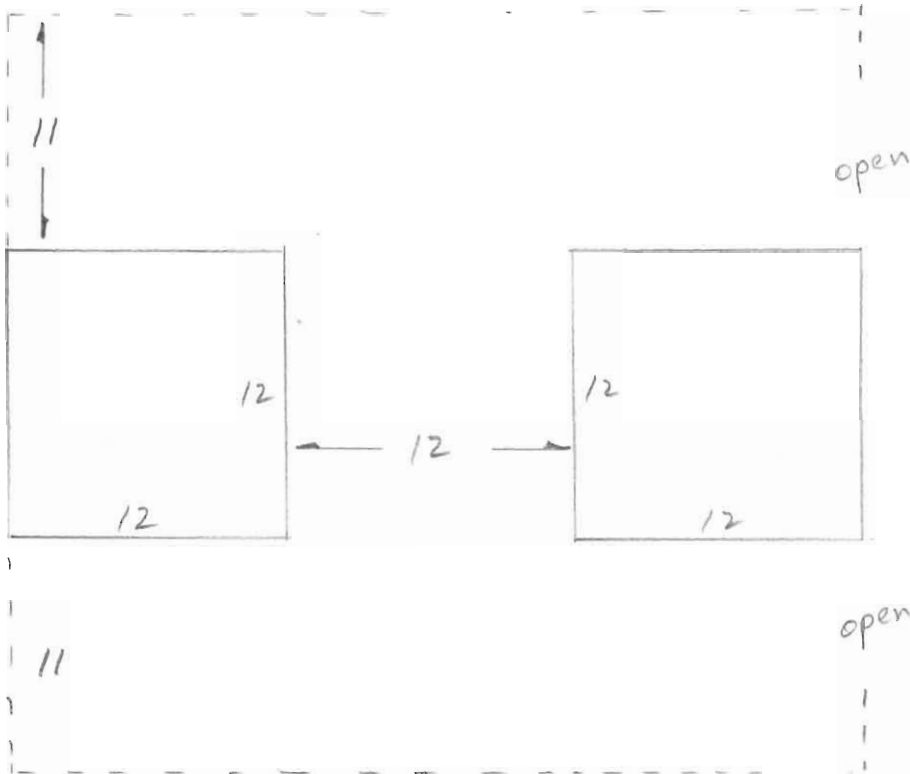


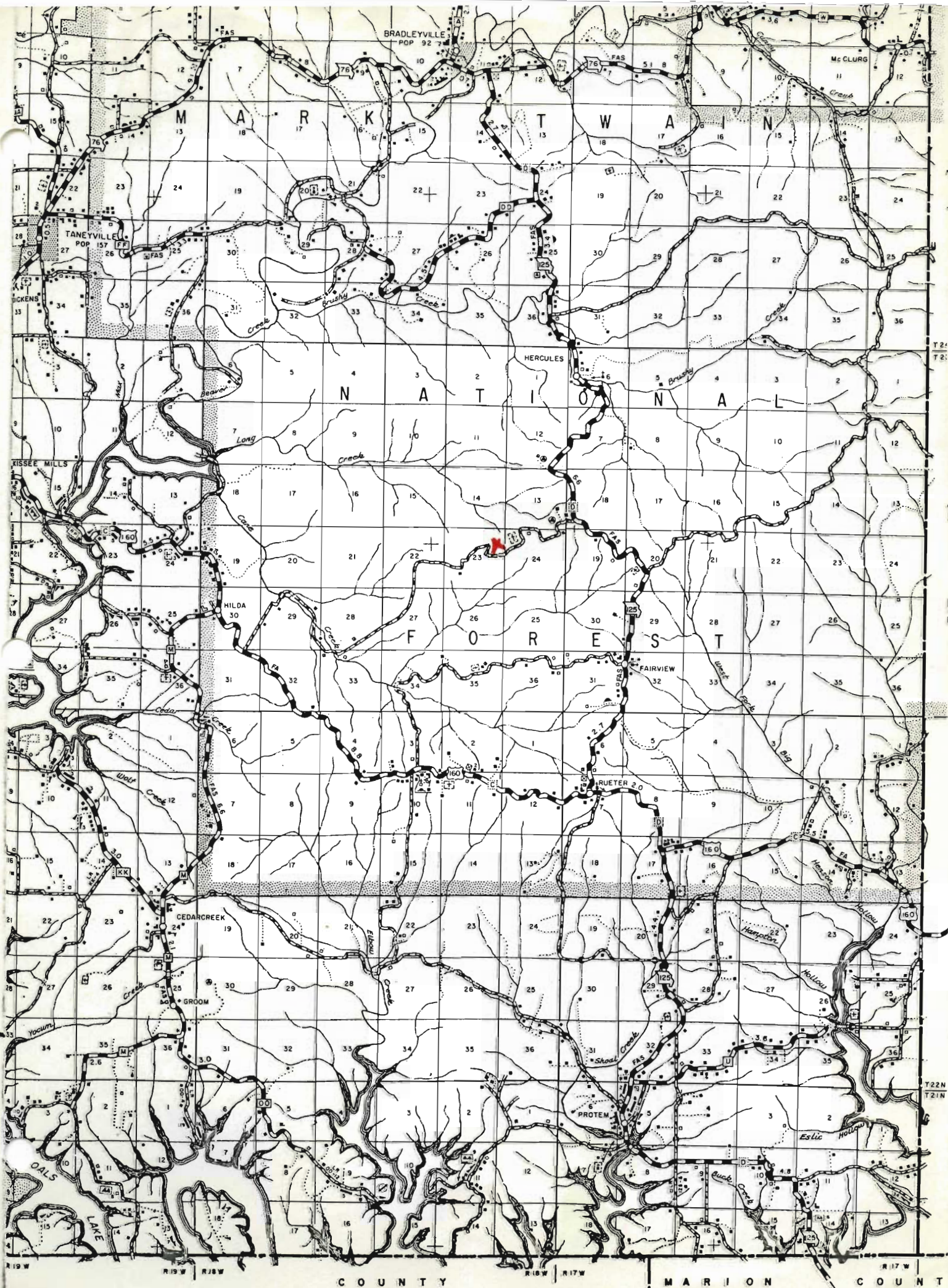


Office of Historic Preservation, P.O. Box 176, Jefferson City, Missouri 65101
HISTORIC INVENTORY

TAAS010-012

1 No 69 <i>V</i>	4 Present Name(s)		1 No		
2 County Taney	5 Other Name(s)				
3 Location of Negatives COS					
6 Specific Location see map	16 Thematic Category barn & farm complex	28 No of Stories 1 1/2	2 County		
7 City or Town Il Rural, Township & Vicinity	17 Date(s) or Period	29 Basement? Yes II No IX			
8 Site Plan with North Arrow Blair ridge road	18 Style or Design double crib	30 Foundation Material stone			
9 Coordinates UTM Lat Long	19 Architect or Engineer	31 Wall Construction log			
<table border="1" style="width:100%; border-collapse: collapse;"> <tr> <td style="width:50%; text-align: center;">Site II Building II</td> <td style="width:50%; text-align: center;">Structure IX Object II</td> </tr> </table>	Site II Building II	Structure IX Object II		20 Contractor or Builder	32 Roof Type & Material gable/metal
Site II Building II	Structure IX Object II				
<table border="1" style="width:100%; border-collapse: collapse;"> <tr> <td style="width:50%;">11 On National Register? Yes II No IX</td> <td style="width:50%;">12 Is II Eligible? Yes IX No II</td> </tr> </table>	11 On National Register? Yes II No IX	12 Is II Eligible? Yes IX No II		21 Original Use, if apparent barn	33 No. of Bays Front Side
11 On National Register? Yes II No IX	12 Is II Eligible? Yes IX No II				
<table border="1" style="width:100%; border-collapse: collapse;"> <tr> <td style="width:50%;">13 Part of Estab Hist Dist? Yes II No IX</td> <td style="width:50%;">14 District Potential? Yes IX No II</td> </tr> </table>	13 Part of Estab Hist Dist? Yes II No IX	14 District Potential? Yes IX No II		22 Present Use barn	34 Wall Treatment log
13 Part of Estab Hist Dist? Yes II No IX	14 District Potential? Yes IX No II				
15 Name of Established District	23 Ownership Public II Private IX	35 Plan Shape			
	24 Owner's Name & Address, if known	36 Changes (Explain in #42) Addition II Altered II Moved I			
	25 Open to Public? Yes II No IX	37 Condition Interior excellent Exterior excellent			
	26 Local Contact Person or Organization	38 Preservation Underway? Yes No IX			
	27 Other Surveys in Which Included	39 Endangered? By What? Yes II No IX			
		40 Visible from Public Road? Yes X No II			
		41 Distance from and Frontage on Road 50'			
42 Further Description of Important Features round log, saddle notch perhaps the best constructed double crib barn on this survey		<div style="border: 1px solid black; width: 100px; height: 100px; margin: auto;"> <div style="position: absolute; top: 5px; right: 5px; font-size: 24px;">T-3</div> <div style="position: absolute; top: 50%; left: 50%; transform: translate(-50%, -50%); font-size: 24px;">Photo</div> </div>	5 Other Name(s)		
43 History and Significance one of several well preserved log structures along Blair ridge road.					
44 Description of Environment and Outbuildings					
Sources of Information on site inspection		46 Prepared by IM			
		47 Organization COS			
		48 Date	49 Revision Date(s)		





9
10
11
12
13
14
15
16
17
18
19
20
21
22
23
24
25
26
27
28
29
30
31
32
33
34
35
36

M
A
R
K
T
W
A
I
R
N

BRADLEYVILLE
POP 92

Mc CLURG

TANEYVILLE
POP 157

N
A
T
I
O
N
A
L

HERCULES

KISSEE MILLS

F
O
R
E
S
T

HILDA

FAIRVIEW

RUETER 20

CEDAR CREEK


GROOM

PROTEAN

OALS
LAKE

R 19 W R 18 W R 17 W R 16 W R 15 W R 14 W R 13 W R 12 W R 11 W R 10 W R 9 W R 8 W R 7 W R 6 W R 5 W R 4 W R 3 W R 2 W R 1 W
T 22 N T 21 N
COUNTY MARION COUNT



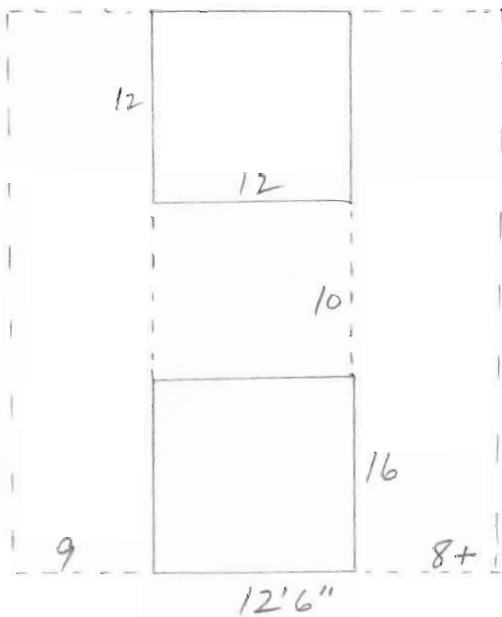




Office of Historic Preservation, P.O. Box 176, Jefferson City, Missouri 65101
HISTORIC INVENTORY

TAA5010-013

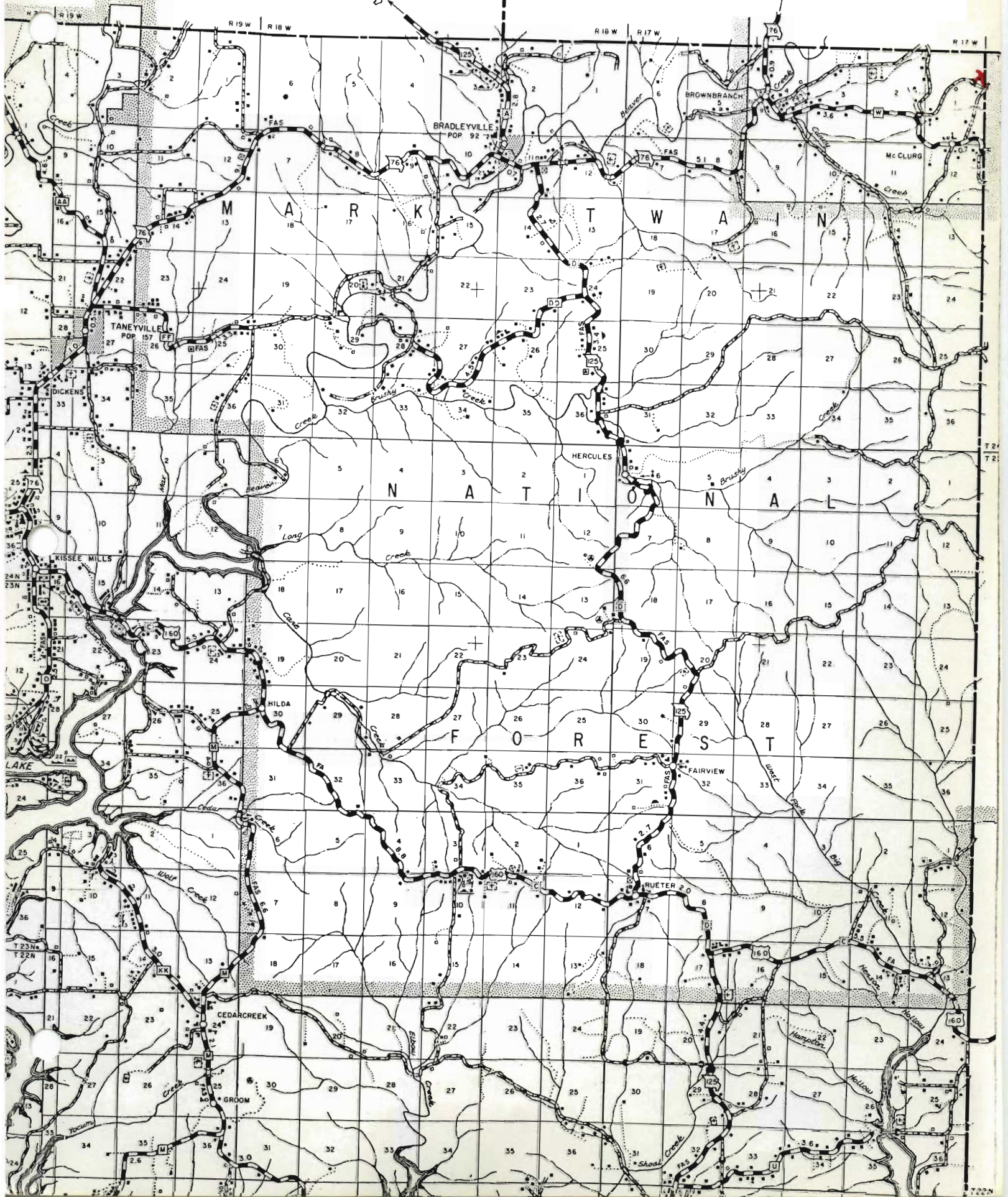
1 No 70 <input checked="" type="checkbox"/>	4 Present Name(s)		1 No				
2 County Taney	5 Other Name(s)		2 County				
3 Location of Negatives COS	6 Specific Location		4 Present Name(s)				
7 City or Town If Rural, Township & Vicinity	16 Thematic Category barn & farm complex	28 No of Stories 2	5 Other Name(s)				
8 Site Plan with North Arrow see map	17 Date(s) or Period	29 Basement? Yes <input type="checkbox"/> No <input checked="" type="checkbox"/>					
9 Coordinates UTM Lat Long	18 Style or Design double crib +	30 Foundation Material rock					
<table border="1" style="width:100%; border-collapse: collapse;"> <tr> <td style="width:50%; text-align: center;">Site <input type="checkbox"/></td> <td style="width:50%; text-align: center;">Structure <input type="checkbox"/></td> </tr> <tr> <td style="text-align: center;">Building <input checked="" type="checkbox"/></td> <td style="text-align: center;">Object <input type="checkbox"/></td> </tr> </table>	Site <input type="checkbox"/>	Structure <input type="checkbox"/>		Building <input checked="" type="checkbox"/>	Object <input type="checkbox"/>	19 Architect or Engineer	31 Wall Construction log
Site <input type="checkbox"/>	Structure <input type="checkbox"/>						
Building <input checked="" type="checkbox"/>	Object <input type="checkbox"/>						
<table border="1" style="width:100%; border-collapse: collapse;"> <tr> <td style="width:50%;">11 On National Register? Yes <input type="checkbox"/> No <input checked="" type="checkbox"/></td> <td style="width:50%;">12 Is It Eligible? Yes <input checked="" type="checkbox"/> No <input type="checkbox"/></td> </tr> </table>	11 On National Register? Yes <input type="checkbox"/> No <input checked="" type="checkbox"/>	12 Is It Eligible? Yes <input checked="" type="checkbox"/> No <input type="checkbox"/>		20 Contractor or Builder	32 Roof Type & Material gable/sheet metal		
11 On National Register? Yes <input type="checkbox"/> No <input checked="" type="checkbox"/>	12 Is It Eligible? Yes <input checked="" type="checkbox"/> No <input type="checkbox"/>						
<table border="1" style="width:100%; border-collapse: collapse;"> <tr> <td style="width:50%;">13 Part of Estab Hist Dist? Yes <input type="checkbox"/> No <input checked="" type="checkbox"/></td> <td style="width:50%;">14 District Potential? Yes <input checked="" type="checkbox"/> No <input type="checkbox"/></td> </tr> </table>	13 Part of Estab Hist Dist? Yes <input type="checkbox"/> No <input checked="" type="checkbox"/>	14 District Potential? Yes <input checked="" type="checkbox"/> No <input type="checkbox"/>		21 Original Use, if apparent barn	33 No. of Bays Front Side		
13 Part of Estab Hist Dist? Yes <input type="checkbox"/> No <input checked="" type="checkbox"/>	14 District Potential? Yes <input checked="" type="checkbox"/> No <input type="checkbox"/>						
15 Name of Established District	22 Present Use barn	34 Wall Treatment					
23 Ownership Public <input type="checkbox"/> Private <input checked="" type="checkbox"/>	24 Owner's Name & Address, if known	35 Plan Shape					
25 Open to Public? Yes <input type="checkbox"/> No <input checked="" type="checkbox"/>	26 Local Contact Person or Organization	36 Changes (Explain in #42) Addition <input type="checkbox"/> Altered <input type="checkbox"/> Moved <input type="checkbox"/>					
27 Other Surveys in Which Included	28. Further Description of Important Features some additions are hewn, most are round it is unusual to find a traditional double barn with its additions log also saddle notch	37 Condition Interior fair Exterior fair					
43 History and Significance	42. Further Description of Important Features some additions are hewn, most are round it is unusual to find a traditional double barn with its additions log also saddle notch	38 Preservation Underway? Yes <input type="checkbox"/> No <input checked="" type="checkbox"/>					
44 Description of Environment and Outbuildings on a hill north are outbuildings and burned house	43 History and Significance	39 Endangered? Yes <input checked="" type="checkbox"/> By What? No <input type="checkbox"/> neglect					
Sources of Information on site inspection	44 Description of Environment and Outbuildings on a hill north are outbuildings and burned house	40 Visible from Public Road? Yes <input checked="" type="checkbox"/> No <input type="checkbox"/>					
Sources of Information on site inspection	45. Prepared by LM	41 Distance from and Frontage on Road 10'					
Sources of Information on site inspection	46. Organization COS	42. Further Description of Important Features some additions are hewn, most are round it is unusual to find a traditional double barn with its additions log also saddle notch					
Sources of Information on site inspection	47. Date	43 History and Significance					
Sources of Information on site inspection	48. Revision Date(s)	44 Description of Environment and Outbuildings on a hill north are outbuildings and burned house					



COUNTY

DOUGLAS

COUNTY









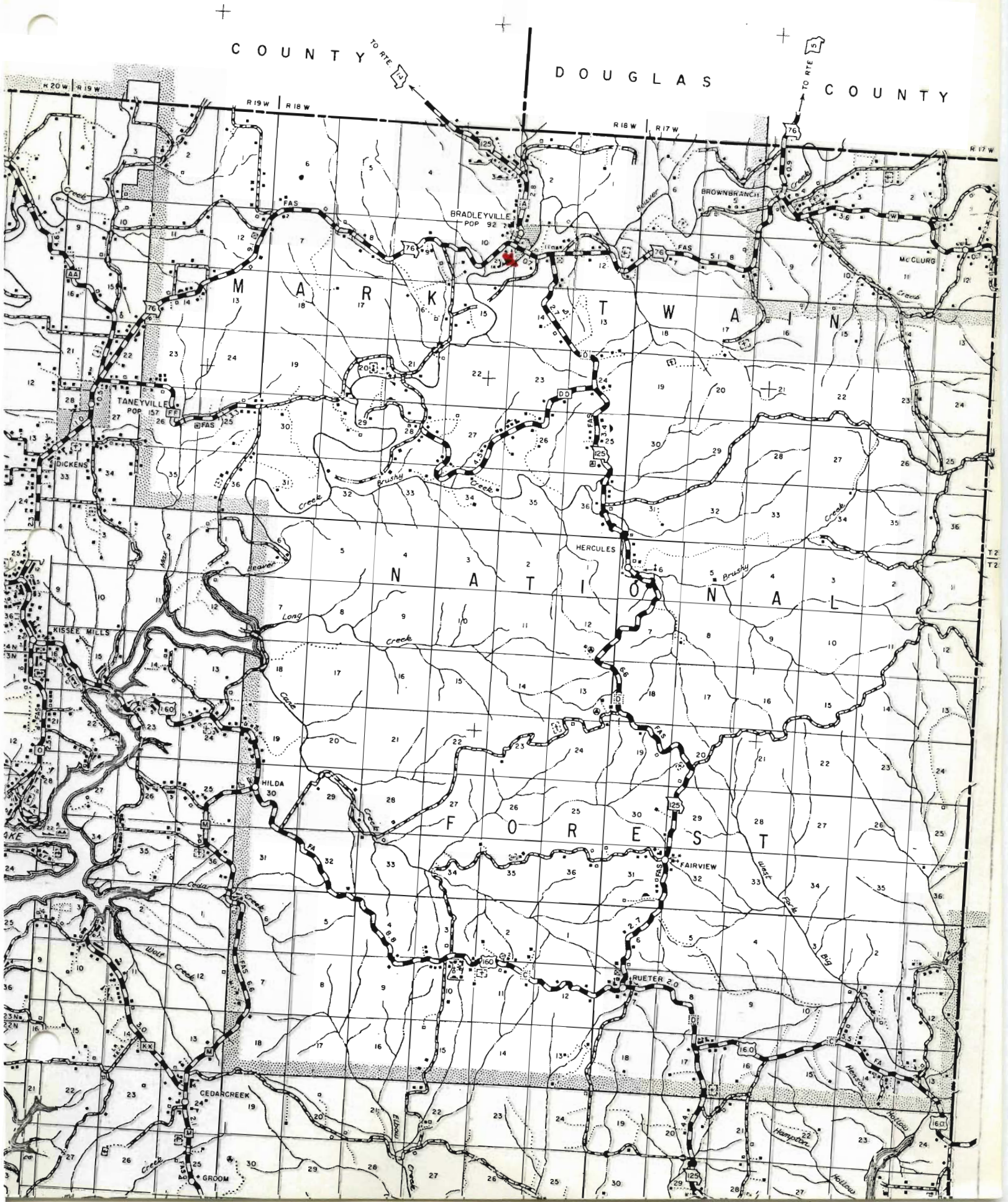




Office of Historic Preservation, P.O. Box 176, Jefferson City, Missouri 65101
HISTORIC INVENTORY

JAAS010-014

1 No <u>71</u> <u>Z</u>	4 Present Name(s) 		1 No
2 County <u>Taney</u>	5 Other Name(s) 		
3 Location of Negatives 	Frank Scroggins		2 County
6 Specific Location 	16. Thematic Category <u>barn & farm complex</u>	28. No of Stories <u>2</u>	
7 City or Town If Rural, Township & Vicinity <u>Bradleyville</u>	17 Date(s) or Period <u>19th century</u>	29. Basement? Yes <input type="checkbox"/> No <input checked="" type="checkbox"/>	4 Present Name(s)
8 Site Plan with North Arrow <u>see map</u>	18 Style or Design <u>triple crib barn</u>	30. Foundation Material <u>stone</u>	
9 Coordinates <u>UTM</u> Lat _____ Long _____	19. Architect or Engineer 	31. Wall Construction <u>sycamore log</u>	
Site <input checked="" type="checkbox"/> Building <input type="checkbox"/> Structure <input type="checkbox"/> Object <input type="checkbox"/>	20. Contractor or Builder 	32. Roof Type & Material 	
11 On National Register? Yes <input type="checkbox"/> No <input checked="" type="checkbox"/>	21. Original Use, if apparent <u>barn</u>	33. No. of Bays Front _____ Side <u>_____</u>	
12 Is II Eligible? Yes <input checked="" type="checkbox"/> No <input type="checkbox"/>	22 Present Use <u>ruins</u>	34. Wall Treatment 	
13 Part of Estab Hist Dist? Yes <input type="checkbox"/> No <input checked="" type="checkbox"/>	23 Ownership Public <input type="checkbox"/> Private <input checked="" type="checkbox"/>	35. Plan Shape 	
14. District Potential? Yes <input checked="" type="checkbox"/> No <input type="checkbox"/>	24. Owner's Name & Address, if known 	36. Changes (Explain in #42) Addition <input type="checkbox"/> Altered <input type="checkbox"/> Moved <input type="checkbox"/>	
15 Name of Established District 	25 Open to Public? Yes <input type="checkbox"/> No <input checked="" type="checkbox"/>	37. Condition Interior _____ Exterior _____	
42. Further Description of Important Features 	26 Local Contact Person or Organization 	38. Preservation Underway? Yes <input type="checkbox"/> No <input type="checkbox"/>	
43 History and Significance <u>photos taken during demolition</u> <u>exceedingly rare triple-crib log barn</u> <u>double pen, mirror-image house and log outbuildings are scheduled to be torn down soon</u> <u>Morgan is in his 80s--said the barn was "old" when he was a boy.</u>	27 Other Surveys in Which Included 	39. Endangered? By What? Yes <input type="checkbox"/> No <input type="checkbox"/>	
44 Description of Environment and Outbuildings 	Photo		5 Other Name(s)
Sources of Information <u>on site inspection and Elmer Morgan</u>	46. Prepared by <u>LM</u>		
47. Organization <u>COS</u>		48. Date _____	
49. Revision Date(s) _____			











Office of Historic Preservation, P.O. Box 176, Jefferson City, Missouri 65101
HISTORIC INVENTORY

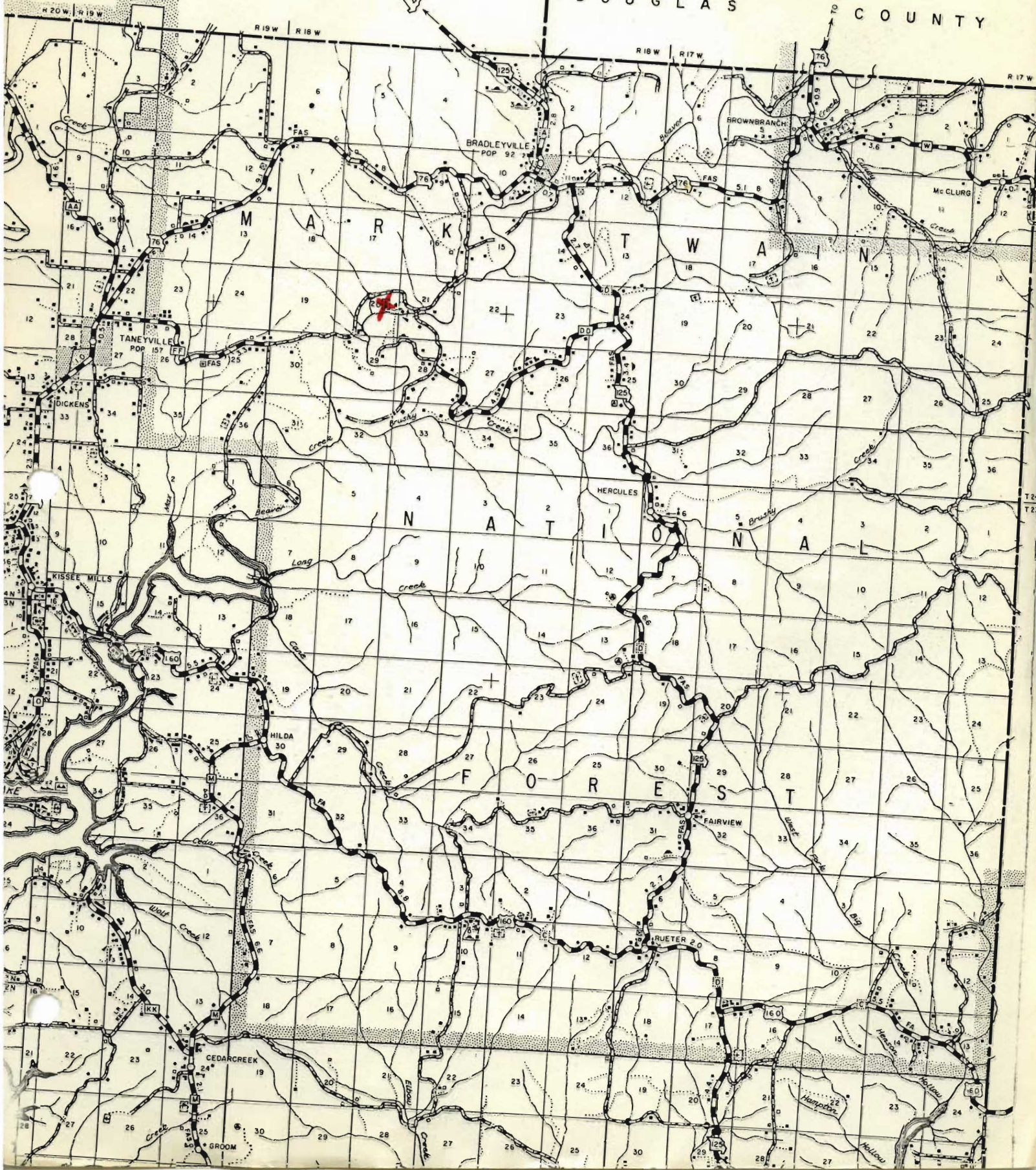
TAA5010-015

1 to 103 2 County Taney 3 Location of Negatives COS	4 Present Name(s) Union Hill School & Cemetery 5 Other Name(s)	1 No
6 Specific Location 7 City or Town <input type="checkbox"/> Rural, Township & Vicinity 8 Site Plan with North Arrow see map 9 Coordinates UTM Lat _____ Long _____ Site: <input checked="" type="checkbox"/> Building <input type="checkbox"/> Structure: <input type="checkbox"/> Object <input type="checkbox"/>	16. Thematic Category cemetery & school site 17 Date(s) or Period 18 Style or Design 19. Architect or Engineer 20. Contractor or Builder 21. Original Use, if apparent cemetery/school 22 Present Use 23 Ownership Public <input type="checkbox"/> Private <input type="checkbox"/> 24. Owner's Name & Address, if known 25. Open to Yes <input type="checkbox"/> Public? No <input type="checkbox"/> 26. Local Contact Person or Organization 27 Other Surveys in Which Included	2 County
11 On National Register? Yes <input type="checkbox"/> No <input checked="" type="checkbox"/> 12 Is II Eligible? Yes <input checked="" type="checkbox"/> No <input type="checkbox"/> 13 Part of Estab. Hist. Dist.? Yes <input type="checkbox"/> No <input checked="" type="checkbox"/> 14. District Potential? Yes <input checked="" type="checkbox"/> No <input type="checkbox"/> 15 Name of Established District	28. No. of Stories 29. Basement? Yes <input type="checkbox"/> No <input type="checkbox"/> 30. Foundation Material 31. Wall Construction 32. Roof Type & Material 33. No. of Bays Front _____ Side _____ 34. Wall Treatment 35. Plan Shape 36. Changes (Explain in #42) Addition <input type="checkbox"/> Altered <input type="checkbox"/> Moved <input type="checkbox"/> 37. Condition Interior _____ Exterior _____ 38. Preservation Underway? Yes <input type="checkbox"/> No <input type="checkbox"/> 39. Endangered? By What? Yes <input type="checkbox"/> No <input type="checkbox"/> 40. Visible from Public Road? Yes <input type="checkbox"/> No <input type="checkbox"/> 41. Distance from and Frontage on Road	4 Present Name(s)
42. Further Description of Important Features example of cave rock adornment with grave stones		5 Other Name(s)
43 History and Significance cemetery supposedly began with Civil War burials once an old grave was accidentally dug into. The coffin was a hollowed-out walnut log with latches on the lid.		
44 Description of Environment and Outbuildings Sources of Information on site inspection & Elmer Morgan	46. Prepared by LM 47. Organization COS 48. Date _____ 49 Revision Date(s) _____	

COUNTY

DOUGLAS

COUNTY





CHORN

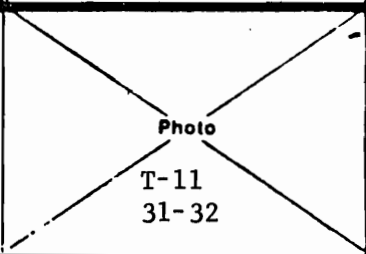
F. J. CHORN
JAN. 2, 1869
SEPT. 16, 1929

ELIZA, HIS WIFE
NOV. 30, 1874

OUR FATHERS WILL BE DONE

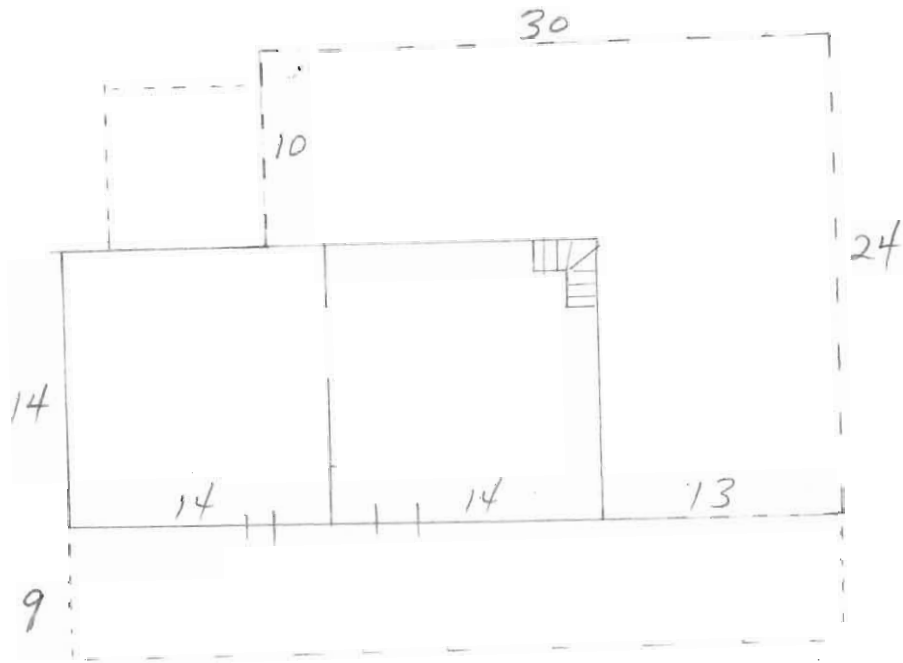
Office of Historic Preservation, P.O. Box 176, Jefferson City, Missouri 65101
HISTORIC INVENTORY

TAA5010-016

1 No 23 VI 2 County Taney 3 Location of Negatives COS	4 Present Name(s) 5 Other Name(s) Whitaker(?)	1 No				
6 Specific Location see map 7 City or Town <input type="checkbox"/> Rural, Township & Vicinity 8 Site Plan with North Arrow	16. Thematic Category dwelling 17 Date(s) or Period 18 Style or Design double pen, mirror-image 19. Architect or Engineer 20. Contractor or Builder 21. Original Use, if apparent residence 22 Present Use vacant 23 Ownership Public <input type="checkbox"/> Private <input checked="" type="checkbox"/> 24. Owner's Name & Address, if known 25. Open to Public? Yes <input type="checkbox"/> No <input checked="" type="checkbox"/> 26 Local Contact Person or Organization 27 Other Surveys in Which Included	28 No of Stories 1 1/2 29. Basement? Yes <input type="checkbox"/> No <input checked="" type="checkbox"/> 30. Foundation Material stone 31. Wall Construction frame 32. Roof Type & Material gable/sheet metal 33. No. of Bays Front Side 34. Wall Treatment weatherboard/tarpaper 35. Plan Shape 36. Changes (Explain in #42) Addition <input type="checkbox"/> Altered <input checked="" type="checkbox"/> Moved <input type="checkbox"/> 37. Condition Interior <u>fair</u> Exterior <u>fair</u> 38. Preservation Underway? Yes <input type="checkbox"/> No <input checked="" type="checkbox"/> 39. Endangered? Yes <input type="checkbox"/> By What? No <input checked="" type="checkbox"/> 40. Visible from Public Road? Yes <input checked="" type="checkbox"/> No <input type="checkbox"/> 41. Distance from and Frontage on Road 60'	2 County			
9 Coordinates UTM Lat Long <table style="width:100%; border:none;"> <tr> <td style="width:50%; border:none;">Site <input type="checkbox"/></td> <td style="width:50%; border:none;">Structure <input type="checkbox"/></td> </tr> <tr> <td style="border:none;">Building <input checked="" type="checkbox"/></td> <td style="border:none;">Object <input type="checkbox"/></td> </tr> </table> 11 On National Register? Yes <input type="checkbox"/> No <input checked="" type="checkbox"/> 12 Is II Eligible? Yes <input checked="" type="checkbox"/> No <input type="checkbox"/> 13 Part of Estab Hist Dist? Yes <input type="checkbox"/> No <input checked="" type="checkbox"/> 14. District Potential? Yes <input checked="" type="checkbox"/> No <input type="checkbox"/> 15 Name of Established District	Site <input type="checkbox"/>	Structure <input type="checkbox"/>	Building <input checked="" type="checkbox"/>	Object <input type="checkbox"/>	42. Further Description of Important Features some "recent" ashlar stone foundation work remodeling includes a doorway from a window and a new window to right of a front door aluminum storm windows & asphalt roof on porch and additions	4 Present Name(s)
Site <input type="checkbox"/>	Structure <input type="checkbox"/>					
Building <input checked="" type="checkbox"/>	Object <input type="checkbox"/>					
43 History and Significance 44 Description of Environment and Outbuildings several outbuildings Sources of Information on site inspection	<div style="border: 1px solid black; width: 100%; height: 100%; text-align: center; padding: 20px;">  <p style="font-size: 24px; margin: 0;">Photo</p> <p style="margin: 0;">T-11 31-32</p> </div>	5 Other Name(s)				
46 Prepared by LM 47. Organization COS 48. Date 49 Revision Date(s)						



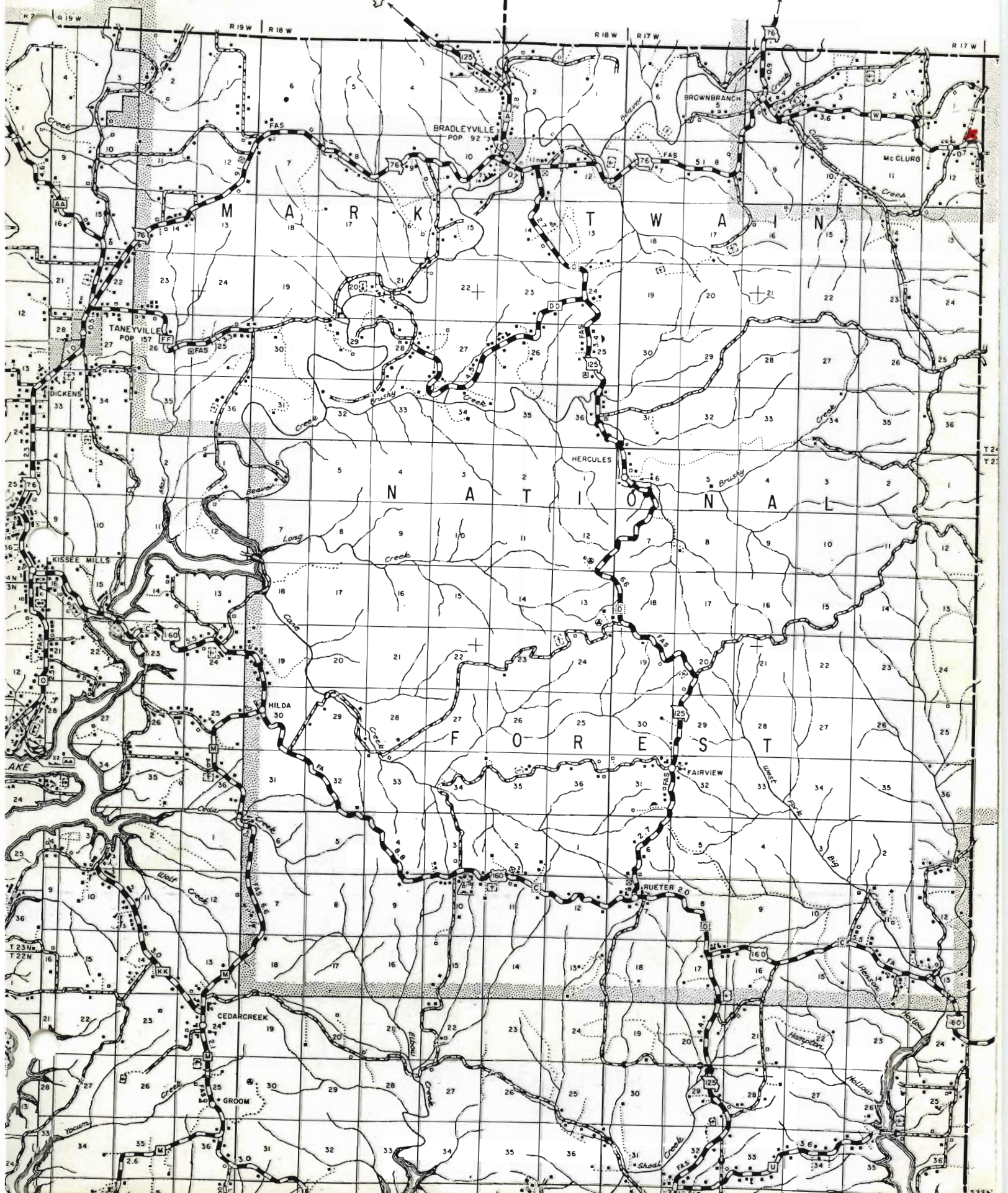
80



COUNTY

DOUGLAS

COUNTY



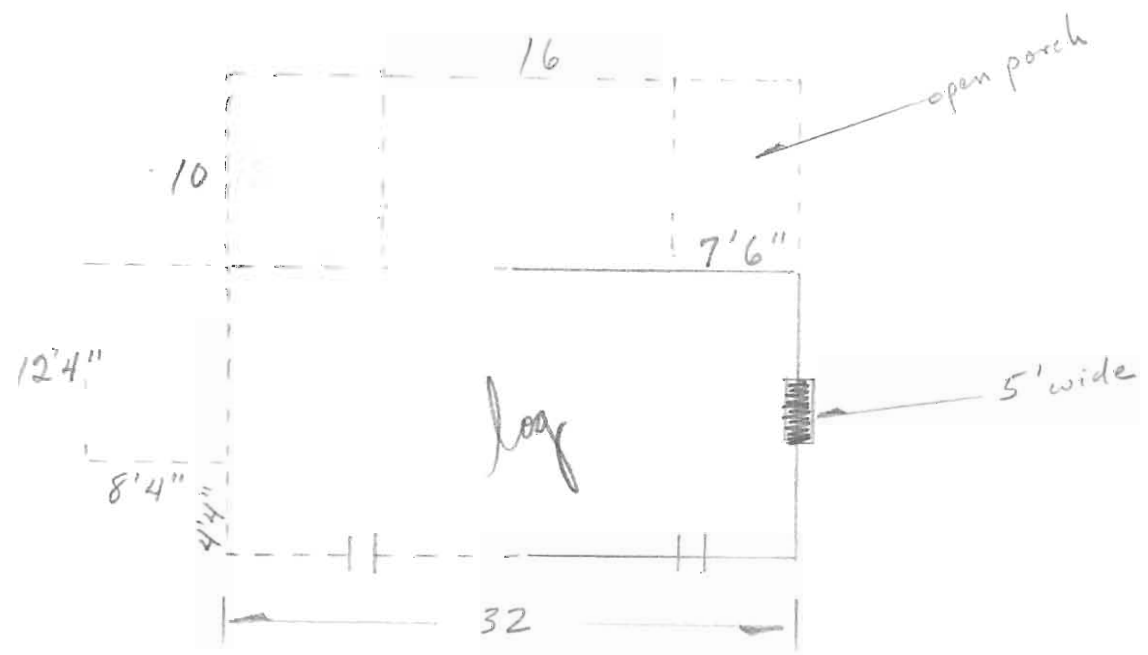


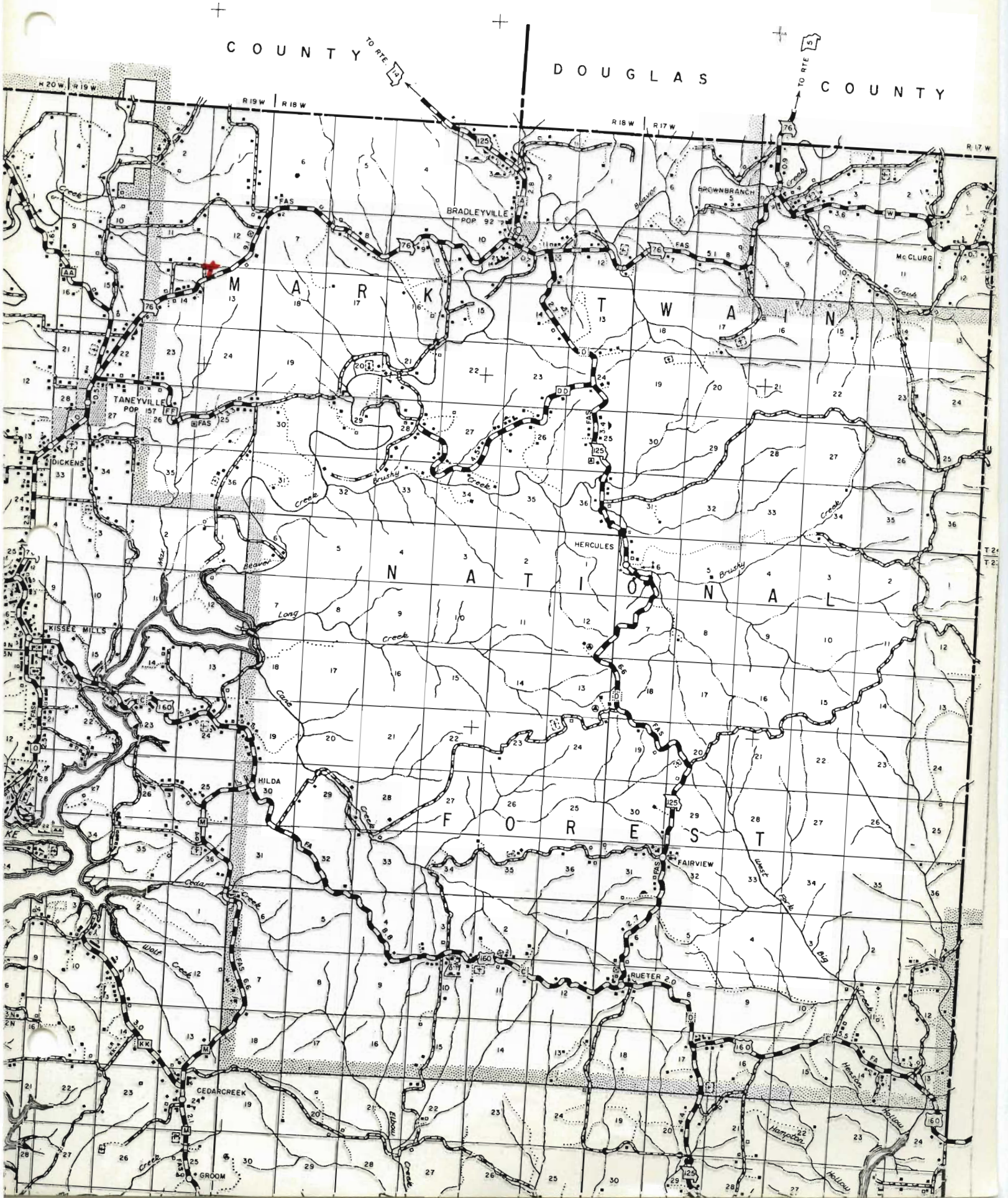


Office of Historic Preservation, P.O. Box 176, Jefferson City, Missouri 65101
HISTORIC INVENTORY

TAA5010-017

1 No 29 <i>VI</i>	4 Present Name(s)	1 No		
2 County Taney	5 Other Name(s)	2 County		
3 Location of Negatives COS		4 Present Name(s)		
6 Specific Location	16. Thematic Category <i>dwellling</i>	28. No of Stories 1		
7 City or Town Il Rural, Township & Vicinity	17 Date(s) or Period 1895 (on chimney)	29. Basement? Yes II No X		
8 Site Plan with North Arrow see map	18 Style or Design double cell, 2 and 3 facade	30. Foundation Material stone		
9 Coordinates UTM Lat Long	19. Architect or Engineer	31. Wall Construction log(?) + frame		
<table border="1" style="width:100%; border-collapse: collapse;"> <tr> <td style="width:50%; text-align: center;">Site II Building X</td> <td style="width:50%; text-align: center;">Structure II Object II</td> </tr> </table>	Site II Building X	Structure II Object II	20. Contractor or Builder	32. Roof Type & Material gable/asphalt
Site II Building X	Structure II Object II			
<table border="1" style="width:100%; border-collapse: collapse;"> <tr> <td style="width:50%;">11 On National Register? Yes II No X</td> <td style="width:50%;">12 Is II Eligible? Yes X No II</td> </tr> </table>	11 On National Register? Yes II No X	12 Is II Eligible? Yes X No II	21. Original Use, if apparent residence	33. No. of Bays Front Side
11 On National Register? Yes II No X	12 Is II Eligible? Yes X No II			
<table border="1" style="width:100%; border-collapse: collapse;"> <tr> <td style="width:50%;">13 Part of Estab Hist Dist? Yes II No X</td> <td style="width:50%;">14. District Potent'l? Yes X No II</td> </tr> </table>	13 Part of Estab Hist Dist? Yes II No X	14. District Potent'l? Yes X No II	22 Present Use vacant	34. Wall Treatment masonite
13 Part of Estab Hist Dist? Yes II No X	14. District Potent'l? Yes X No II			
15 Name of Established District	23 Ownership Public II Private XI	35. Plan Shape		
	24. Owner's Name & Address, if known	36. Changes (Explain in #42) Addition X Altered II Moved I		
	25. Open to Public? Yes II No XI	37. Condition Interior _____ Exterior good		
	26. Local Contact Person or Organization	38. Preservation Underway? Yes No X		
	27 Other Surveys in Which Included	39. Endangered? By What? Yes II No X		
		40. Visible from Public Road? Yes X No II		
		41. Distance from and Frontage on Road 60'		
42. Further Description of Important Features rustic cedar porch posts wide bevel weatherboard under masonite siding	<div style="border: 1px solid black; padding: 20px; width: fit-content; margin: auto;"> <p>42 Co. Photo</p> <p>T-8</p> <p>30-31</p> </div>			
43 History and Significance				
44 Description of Environment and Outbuildings concrete block garage; sheds				
Sources of Information on site inspection	46. Prepared by LM	5 Other Name(s)		
	47. Organization COS			
	48. Date	49 Revision Date(s)		











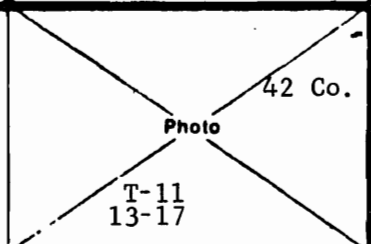




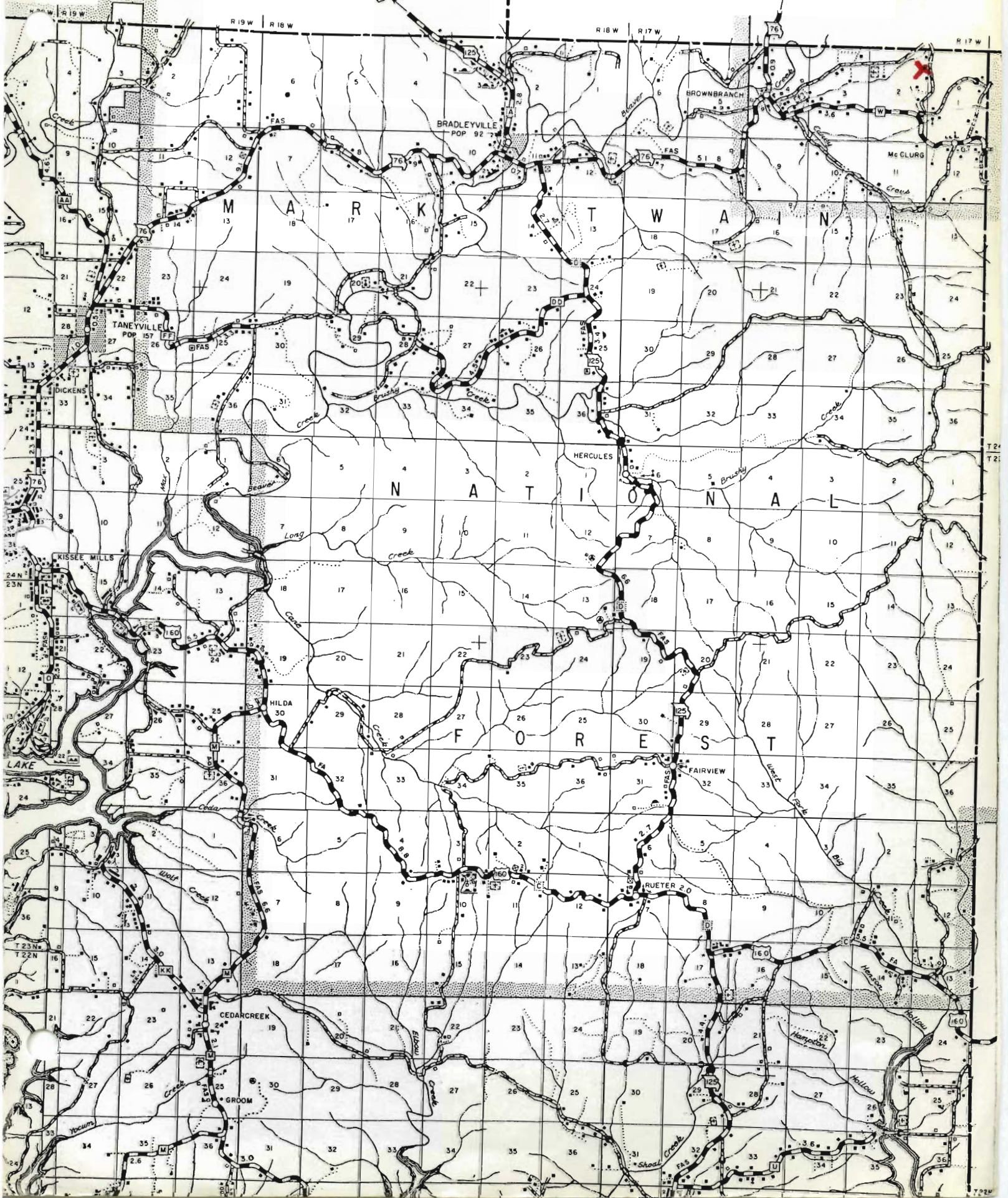
Office of Historic Preservation, P.O. Box 176, Jefferson City, Missouri 65101
HISTORIC INVENTORY

TAA-010-018


1 No <u>35</u> <u>II</u> 2 County <u>Taney</u> 3 Location of Negatives <u>COS</u>	4 Present Name(s) 5 Other Name(s) <u>Thomas Jefferson Hicks</u>	1 No	
6 Specific Location <u>see map</u> 7 City or Town If Rural, Township & Vicinity 8 Site Plan with North Arrow	16 Thematic Category <u>dwelling</u> 17 Date(s) or Period <u>c.1910</u> 18 Style or Design <u>saddlebag--one hearth</u> 19 Architect or Engineer 20 Contractor or Builder <u>T. J. Hicks</u> 21 Original Use, if apparent <u>residence</u> 22 Present Use <u>residence</u> 23 Ownership Public <input type="checkbox"/> Private <input checked="" type="checkbox"/> 24 Owner's Name & Address, if known 25 Open to Public? Yes <input type="checkbox"/> No <input checked="" type="checkbox"/> 26 Local Contact Person or Organization 27 Other Surveys in Which Included	28 No. of Stories <u>1 1/2</u> 29 Basement? Yes <input type="checkbox"/> No <input checked="" type="checkbox"/> 30 Foundation Material <u>Stone</u> 31. Wall Construction <u>frame</u> 32. Roof Type & Material <u>gable/sheet metal</u> 33. No. of Bays Front Side 34. Wall Treatment <u>weatherboard</u> 35. Plan Shape 36. Changes (Explain in #42) Addition <input type="checkbox"/> Altered <input type="checkbox"/> Moved <input type="checkbox"/> 37. Condition Interior Exterior <u>fair</u> 38. Preservation Underway? Yes <input type="checkbox"/> No <input checked="" type="checkbox"/> 39. Endangered? Yes <input type="checkbox"/> By What? No <input checked="" type="checkbox"/> 40. Visible from Public Road? Yes <input checked="" type="checkbox"/> No <input type="checkbox"/> 41. Distance from and Frontage on Road <u>100'</u>	2 County
9 Coordinates <u>UTM</u> Lat Long Site <input type="checkbox"/> Building <input checked="" type="checkbox"/> Structure <input type="checkbox"/> Object <input type="checkbox"/> 11 On National Register? Yes <input type="checkbox"/> No <input checked="" type="checkbox"/> 12 Is It Eligible? Yes <input checked="" type="checkbox"/> No <input type="checkbox"/> 14. District Potent'? Yes <input checked="" type="checkbox"/> No <input type="checkbox"/> 13 Part of Estab Hist Dist.? Yes <input type="checkbox"/> No <input checked="" type="checkbox"/> 15 Name of Established District	42. Further Description of Important Features <u>chimney rock brought from "old house" that burned while this one was under construction</u>	4 Present Name(s)	
43 History and Significance <u>Hicks grandchildren live here now</u>	44 Description of Environment and Outbuildings <u>house faces old county road; present one built by CCC</u>	5 Other Name(s)	
Sources of Information <u>on site inspection</u>	46. Prepared by <u>LM</u> 47. Organization <u>COS</u> 48. Date 49 Revision Date(s)		



COUNTY DOUGLAS COUNTY









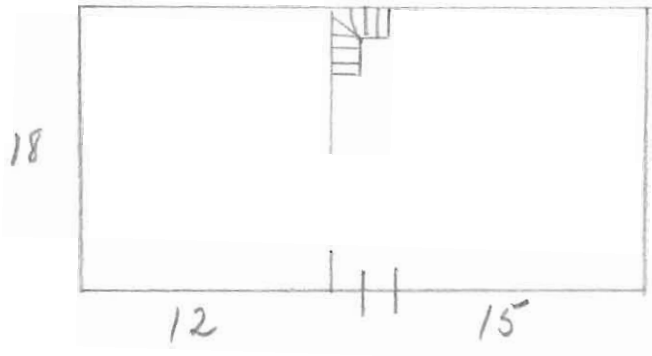




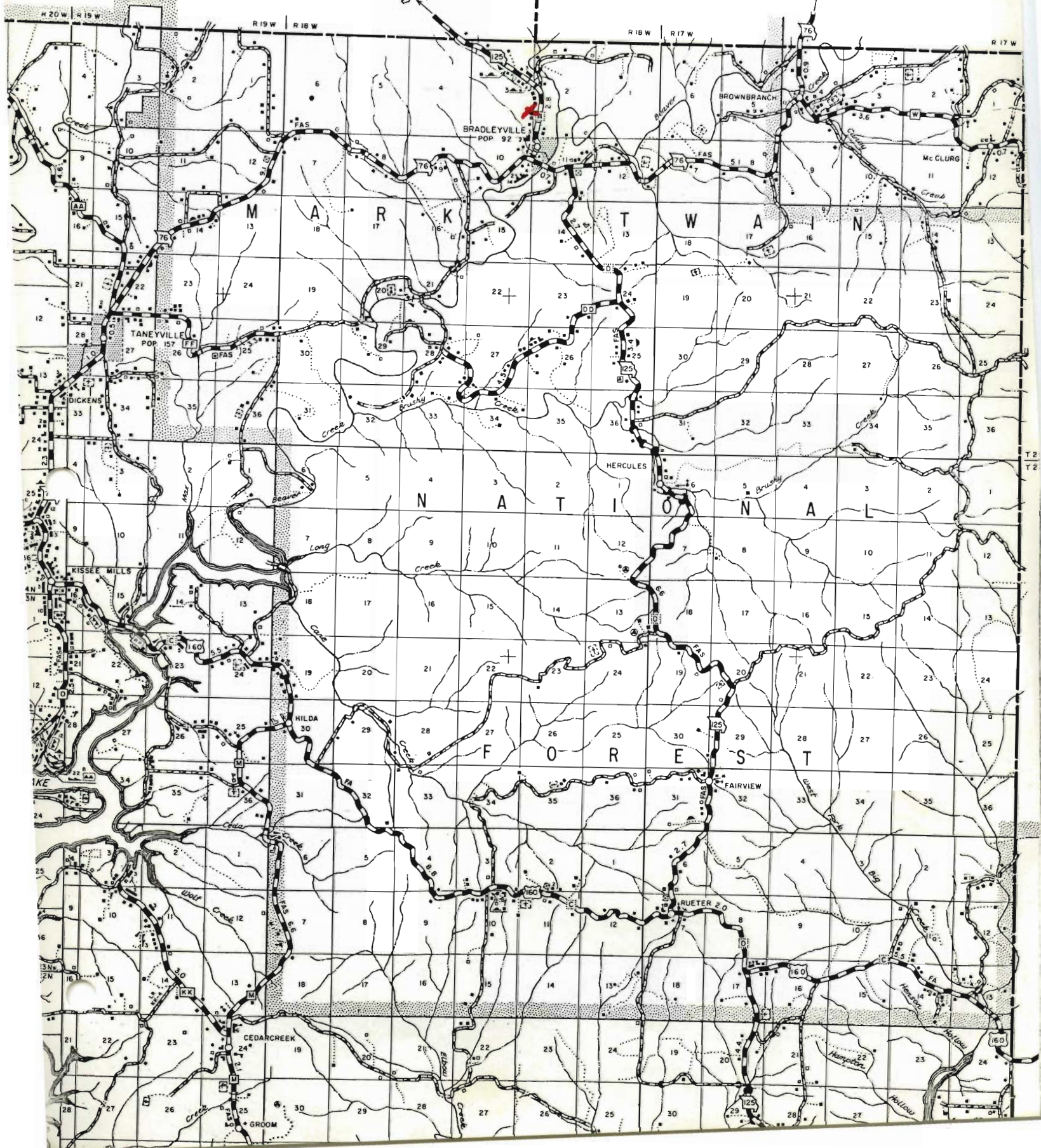
Office of Historic Preservation, P.O. Box 176, Jefferson City, Missouri 65101
HISTORIC INVENTORY


TAK 010-019

No 47 VI 2 County Taney 3 Location of Negatives COS	4 Present Name(s) Virgil Murray 5 Other Name(s) Lawrence	1 No
6 Specific Location 7 City or Town Il Rural, Township & Vicinity 8 Site Plan with North Arrow	16 Thematic Category dwelling 17 Date(s) or Period 18 Style or Design Hall and Parlor 19 Architect or Engineer 20 Contractor or Builder 21 Original Use, if apparent 22 Present Use 23 Ownership Public <input type="checkbox"/> Private <input type="checkbox"/> 24 Owner's Name & Address, if known 25 Open to Public? Yes <input type="checkbox"/> No <input type="checkbox"/> 26 Local Contact Person or Organization 27 Other Surveys in Which Included	2 County
9 Coordinates UTM Lat Long Site <input type="checkbox"/> Building <input type="checkbox"/> Structure <input type="checkbox"/> Object <input type="checkbox"/> 11 On National Register? Yes <input type="checkbox"/> No <input checked="" type="checkbox"/> 12 Is It Eligible? Yes <input checked="" type="checkbox"/> No <input type="checkbox"/> 13 Part of Estab. Hist. Dist.? Yes <input type="checkbox"/> No <input checked="" type="checkbox"/> 14 District Potential? Yes <input checked="" type="checkbox"/> No <input type="checkbox"/> 15 Name of Established District	28 No of Stories 2 29 Basement? Yes <input type="checkbox"/> No <input checked="" type="checkbox"/> 30 Foundation Material ashlar stone 31 Wall Construction balloon frame 32 Roof Type & Material 33 No. of Bays Front Side 34 Wall Treatment 35 Plan Shape 36 Changes (Explain in #42) Addition <input checked="" type="checkbox"/> Altered <input type="checkbox"/> Moved <input type="checkbox"/> 37 Condition Interior <u>good</u> Exterior <u>good</u> 38 Preservation Underway? Yes <input type="checkbox"/> No <input checked="" type="checkbox"/> 39 Endangered? By What? Yes <input type="checkbox"/> No <input checked="" type="checkbox"/> 40 Visible from Public Road? Yes <input checked="" type="checkbox"/> No <input type="checkbox"/> 41 Distance from and Frontage on Road 120'	4 Present Name(s)
42 Further Description of Important Features pine tongue & groove ell is added; had 2 story portico w/upstairs door opening on to it	T-9 Photo	5 Other Name(s)
43 History and Significance Murray is from south of Ava and has lived here since 1946 a Chicago carpenter hired by Lawrence built this house, Bennett/Russell house (south of Dickens) and the McPherson house that burned at Brownbranch Lawrence later moved to Mt. Vernon St., Spfd. by Rock Castle apts. Pine lumber hauled from Rockbridge mill		
44 Description of Environment and Outbuildings gambrel roof barn, sheds, cellar		
Sources of Information on site inspection & Mrs. Murray	46 Prepared by LM 47 Organization COS 48 Date 49 Revision Date(s)	



C O U N T Y D O U G L A S C O U N T Y











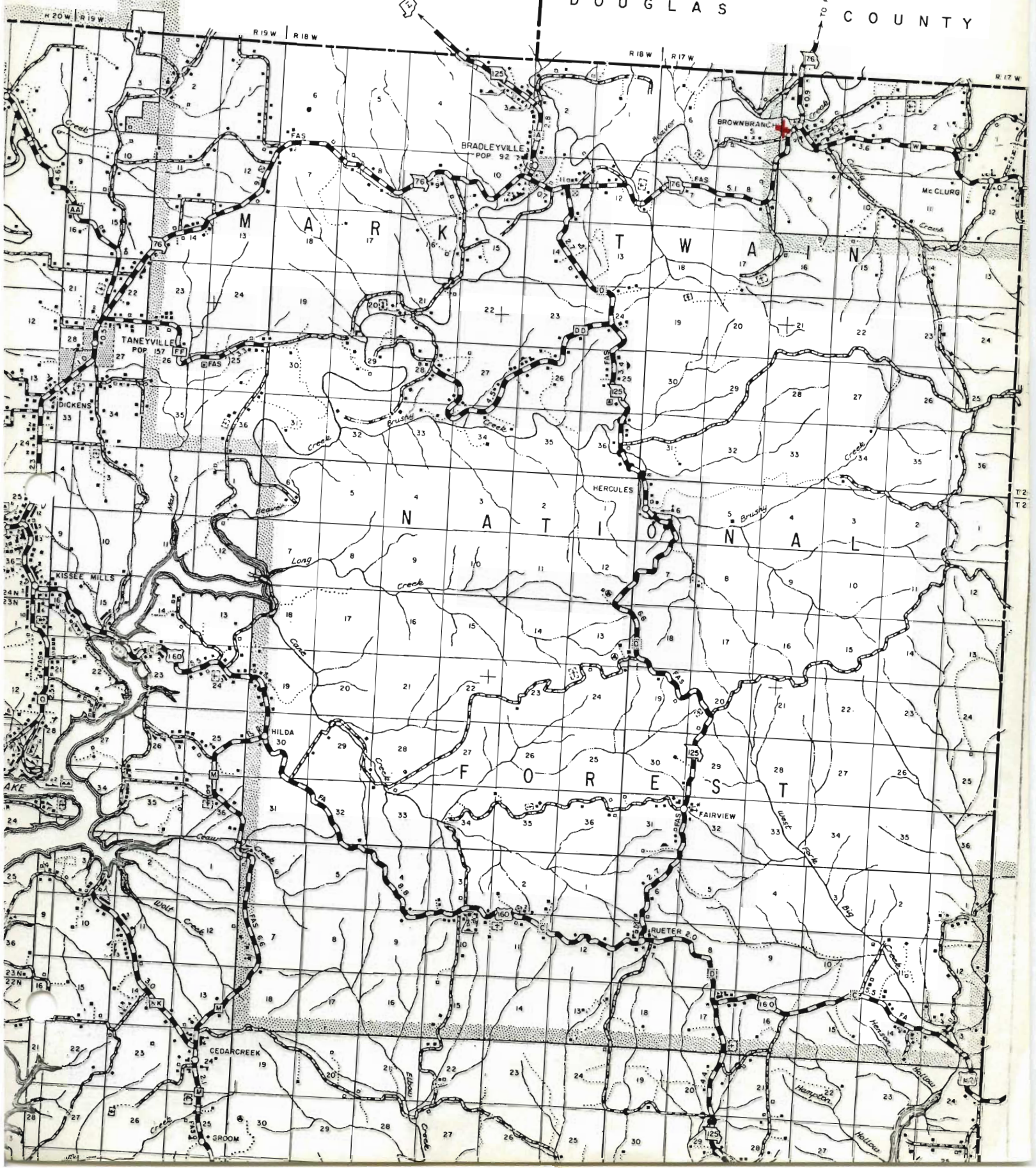



Office of Historic Preservation, P.O. Box 176, Jefferson City, Missouri 65101
HISTORIC INVENTORY

TAA-010-020

No. 76 VI 2 County Taney 3 Location of Negatives COS	4 Present Name(s) <p style="text-align: center;">McPherson</p> 5 Other Name(s) <p style="text-align: center;">Albert Dean</p>	1 No		
6 Specific Location <p style="text-align: center;">see map</p> 7 City or Town If Rural, Township & Vicinity 8 Site Plan with North Arrow	16 Thematic Category <p style="text-align: center;"><i>Barn & Sawn Complex</i></p> 17 Date(s) or Period <p style="text-align: center;">1908</p> 18 Style or Design 19 Architect or Engineer 20 Contractor or Builder <p style="text-align: center;">Dean hired it done</p> 21 Original Use, if apparent <p style="text-align: center;">residence</p> 22 Present Use <p style="text-align: center;">residence</p> 23 Ownership Public <input type="checkbox"/> Private <input checked="" type="checkbox"/> 24 Owner's Name & Address, if known <p style="text-align: center;">Dean granddaughters</p> 25 Open to Public? Yes <input type="checkbox"/> No <input checked="" type="checkbox"/> 26 Local Contact Person or Organization 27 Other Surveys in Which Included	28 No. of Stories 2 29 Basement? Yes <input type="checkbox"/> No <input checked="" type="checkbox"/> 30 Foundation Material <p style="text-align: center;">ashlar stone</p> 31 Wall Construction <p style="text-align: center;">frame</p> 32 Roof Type & Material <p style="text-align: center;">metal gable & hip/asphalt &</p> 33 No. of Bays Front Side 34 Wall Treatment <p style="text-align: center;">weatherboard</p> 35 Plan Shape 36 Changes (Explain in #42) Addition <input type="checkbox"/> Altered <input type="checkbox"/> Moved <input type="checkbox"/> 37 Condition Interior Exterior <u>excellent</u> 38 Preservation Underway? Yes <input type="checkbox"/> No <input checked="" type="checkbox"/> 39 Endangered? By What? Yes <input type="checkbox"/> No <input checked="" type="checkbox"/> 40 Visible from Public Road? Yes <input checked="" type="checkbox"/> No <input type="checkbox"/> 41 Distance from and Frontage on Road	2 County	
9 Coordinates UTM Lat Long <table style="width:100%; border: none;"> <tr> <td style="width:50%; border: none;"> Site <input checked="" type="checkbox"/> Building <input checked="" type="checkbox"/> </td> <td style="width:50%; border: none;"> Structure <input type="checkbox"/> Object <input type="checkbox"/> </td> </tr> </table> 11 On National Register? Yes <input type="checkbox"/> No <input checked="" type="checkbox"/> 12 Is It Eligible? Yes <input checked="" type="checkbox"/> No <input type="checkbox"/> 13 Part of Estab. Hist. Dist.? Yes <input type="checkbox"/> No <input checked="" type="checkbox"/> 14 District Potential? Yes <input checked="" type="checkbox"/> No <input type="checkbox"/> 15 Name of Established District	Site <input checked="" type="checkbox"/> Building <input checked="" type="checkbox"/>	Structure <input type="checkbox"/> Object <input type="checkbox"/>	42 Further Description of Important Features <p>folk dentils under soffit? 5 bedroom the c.1869 barn is somewhat of a local landmark</p> <div style="border: 1px solid black; padding: 10px; text-align: center; width: fit-content; margin: 0 auto;"> Photo T-11 0-6 T-10 33-36 </div>	4 Present Name(s)
Site <input checked="" type="checkbox"/> Building <input checked="" type="checkbox"/>	Structure <input type="checkbox"/> Object <input type="checkbox"/>			
43 History and Significance <p>One of Taney County centennial farms. Dean family were prominent Beaver Creek agriculturists. The Dean cattle ranch was in the glade land near Hercules where cattle with tenants were grazed from April to October & then brought back here for winter feeding. Robert & Eliza Dean were from Edinburg, Scotland and settled here in 1869 building a <u>2000+ acre ranch.</u></p>	44 Description of Environment and Outbuildings <p>well maintained landscape; board fence; very large concrete vault roof cellar with stair entry that makes for an "L" shaped cellar; lots of outbuildings including concrete block well house and blacksmith shop; log double crib barn built c.1869 is best on this survey -- saddle notch, 1 1/2 story; a great monitor roof profile barn, c.1915.</p>	5 Other Name(s)		
Sources of Information <p>on site inspection & Mrs. Lewis</p>	46 Prepared by <p style="text-align: center;">LM</p> 47 Organization <p style="text-align: center;">COS</p> 48 Date 49 Revision Date(s)			

COUNTY TO RTE 123
DOUGLAS COUNTY TO RTE 5





















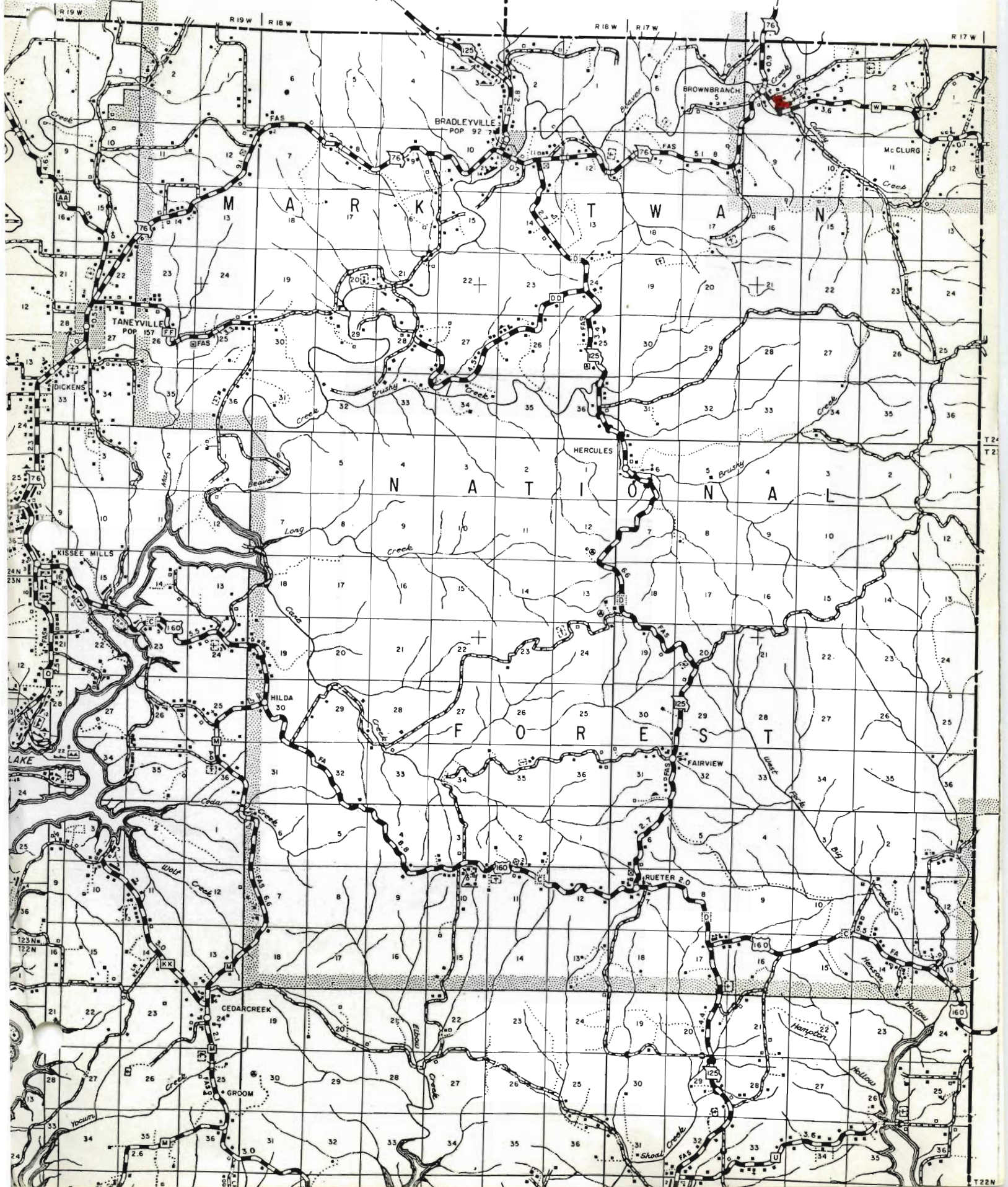


Office of Historic Preservation, P.O. Box 176, Jefferson City, Missouri 65101
HISTORIC INVENTORY

TANSONO - 021

1 No 93 II		4 Present Name(s) Brownbranch Hotel		1 No	
2 County Taney		5 Other Name(s)			2. County
3 Location of Negatives COS					
6 Specific Location		16 Thematic Category Commercial	28 No of Stories 2	5 Other Name(s)	
7 City or Town If Rural, Township & Vicinity Brownbranch		17 Date(s) or Period c. 1905?	29 Basement? Yes <input checked="" type="checkbox"/> No <input type="checkbox"/>		
8 Site Plan with North Arrow see amp		18 Style or Design	30 Foundation Material stone		
9 Coordinates UTM Lat Long		19 Architect or Engineer	31 Wall Construction frame	4 Present Name(s)	
Site <input type="checkbox"/> Building <input checked="" type="checkbox"/>		20 Contractor or Builder Mr. Thomas	32 Roof Type & Material gable/metal		
Structure <input type="checkbox"/> Object <input type="checkbox"/>		21 Original Use, if apparent hotel	33 No. of Bays Front Side		
11 On National Register? Yes <input type="checkbox"/> No <input checked="" type="checkbox"/>		22 Present Use residence	34 Wall Treatment weatherboard	5 Other Name(s)	
12 Is II Eligible? Yes <input checked="" type="checkbox"/> No <input type="checkbox"/>		23 Ownership Public <input type="checkbox"/> Private <input checked="" type="checkbox"/>	35 Plan Shape		
13 Part of Estab Hist Dist.? Yes <input type="checkbox"/> No <input checked="" type="checkbox"/>		24 Owner's Name & Address, if known	36 Changes (Explain in #42) Addition <input type="checkbox"/> Altered <input type="checkbox"/> Moved <input type="checkbox"/>		
14 District Potential? Yes <input checked="" type="checkbox"/> No <input type="checkbox"/>		25 Open to Public? Yes <input type="checkbox"/> No <input checked="" type="checkbox"/>	37 Condition Interior _____ Exterior <u>good</u>	5 Other Name(s)	
15 Name of Established District		26 Local Contact Person or Organization	38 Preservation Underway? Yes <input type="checkbox"/> No <input checked="" type="checkbox"/>		
42 Further Description of Important Features		27 Other Surveys in Which Included	39 Endangered? By What? Yes <input type="checkbox"/> No <input checked="" type="checkbox"/>		
43 History and Significance Former hotel, now a local landmark is one of this area's fine houses. Builder Thomas was a cattleman and managed a Brownbranch store. He apparently had the first registered white-faced cattle in the area.		40 Visible from Public Road? Yes <input checked="" type="checkbox"/> No <input type="checkbox"/>		5 Other Name(s)	
44 Description of Environment and Outbuildings on corner lot		41 Distance from and Frontage on Road 60'			
Sources of Information on site inspection & Mrs. Arlie Ewing		46 Prepared by LM			
		47 Organization COS		5 Other Name(s)	
		48 Date	49 Revision Date(s)		

COUNTY TO ROUTE 125 DOUGLAS COUNTY TO ROUTE 125



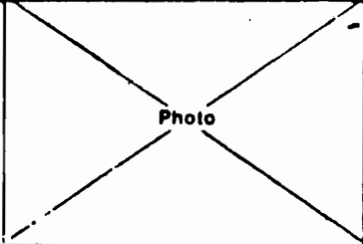




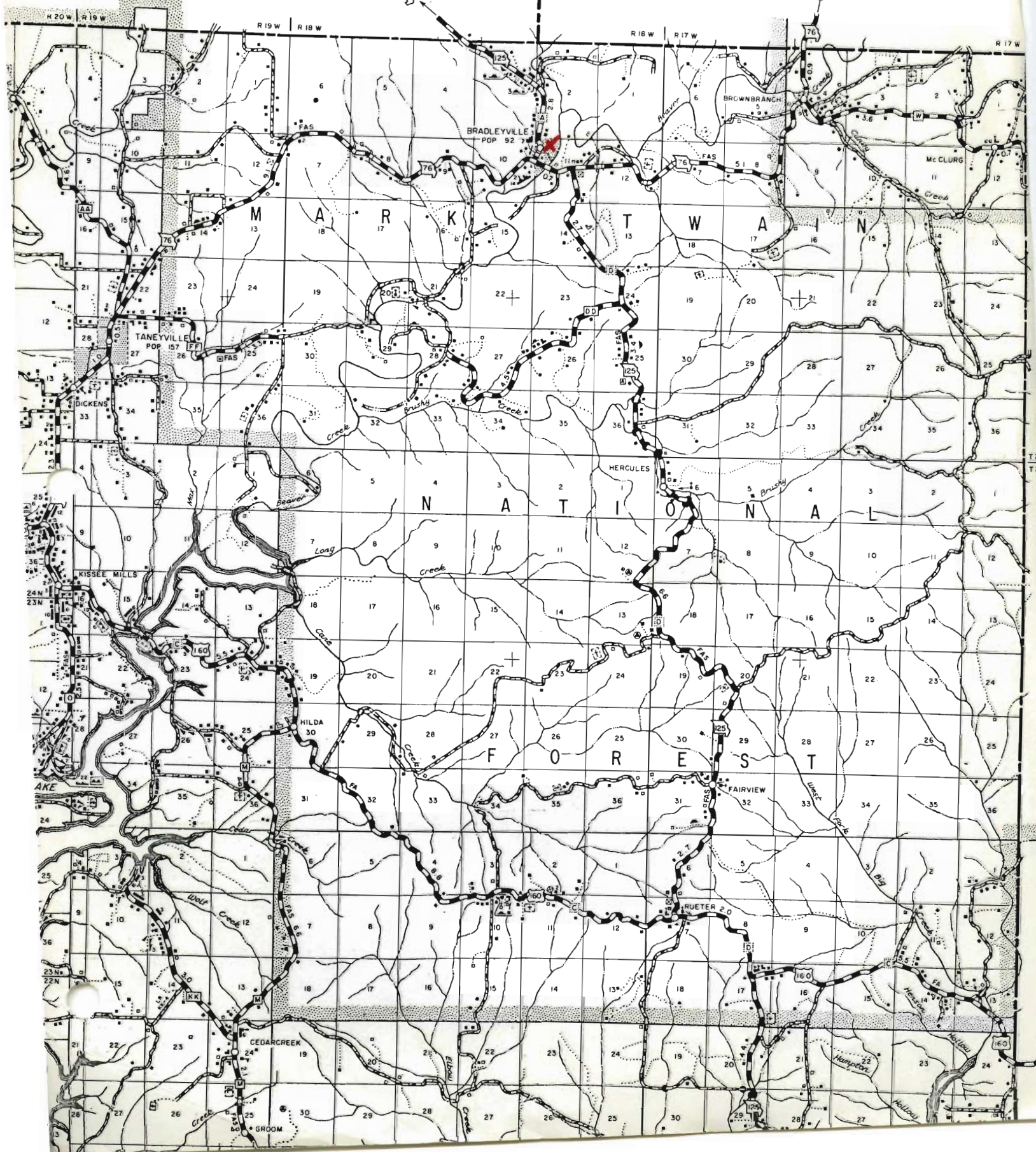
Office of Historic Preservation, P.O. Box 176, Jefferson City, Missouri 65101
HISTORIC INVENTORY

TAA5010-022

1 No <u>98</u> <u>VI</u> 2 County <u>Taney</u> 3 Location of Negatives <u>COS</u>	4 Present Name(s) 5 Other Name(s)	1. No	
6 Specific Location 7 City or Town <input type="checkbox"/> Rural, Township & Vicinity <u>old Bradleyville</u> 8 Site Plan with North Arrow	16 Thematic Category <u>Commercial</u> 17 Date(s) or Period 18 Style or Design 19 Architect or Engineer 20 Contractor or Builder 21 Original Use, if apparent <u>store</u> 22 Present Use <u>vacant</u> 23 Ownership <input type="checkbox"/> Public <input checked="" type="checkbox"/> Private 24 Owner's Name & Address, if known 25 Open to Public? <input type="checkbox"/> Yes <input checked="" type="checkbox"/> No 26 Local Contact Person or Organization 27 Other Surveys in Which Included	28 No of Stories <u>1</u> 29 Basement? <input type="checkbox"/> Yes <input checked="" type="checkbox"/> No 30 Foundation Material 31 Wall Construction 32 Roof Type & Material 33 No. of Bays <input type="checkbox"/> Front <input type="checkbox"/> Side 34 Wall Treatment 35 Plan Shape 36 Changes (Explain in #42) <input type="checkbox"/> Addition <input type="checkbox"/> Altered <input type="checkbox"/> Moved 37 Condition <input type="checkbox"/> Interior <u>poor</u> <input type="checkbox"/> Exterior <u>poor</u> 38 Preservation Underway? <input type="checkbox"/> Yes <input checked="" type="checkbox"/> No 39 Endangered? By What? <input checked="" type="checkbox"/> Yes <input type="checkbox"/> No <u>neglect</u> 40 Visible from Public Road? <input checked="" type="checkbox"/> Yes <input type="checkbox"/> No 41 Distance from and Frontage on Road <u>20'</u>	2. County
9 Coordinates <u>UTM</u> Lat Long Site: <input type="checkbox"/> Building <input checked="" type="checkbox"/> Structure: <input type="checkbox"/> Object <input type="checkbox"/> 11 On National Register? <input type="checkbox"/> Yes <input checked="" type="checkbox"/> No 12 Is it Eligible? <input type="checkbox"/> Yes <input checked="" type="checkbox"/> No 13 Part of Estab. Hist. Dist.? <input type="checkbox"/> Yes <input checked="" type="checkbox"/> No 14 District Potential? <input type="checkbox"/> Yes <input checked="" type="checkbox"/> No 15 Name of Established District	42 Further Description of Important Features 43 History and Significance 44 Description of Environment and Outbuildings	4. Present Name(s)	
Sources of Information <u>on site inspection</u>	46 Prepared by <u>LM</u> 47 Organization <u>COS</u> 48 Date 49 Revision Date(s)	5. Other Name(s)	



C O U N T Y D O U G L A S C O U N T Y







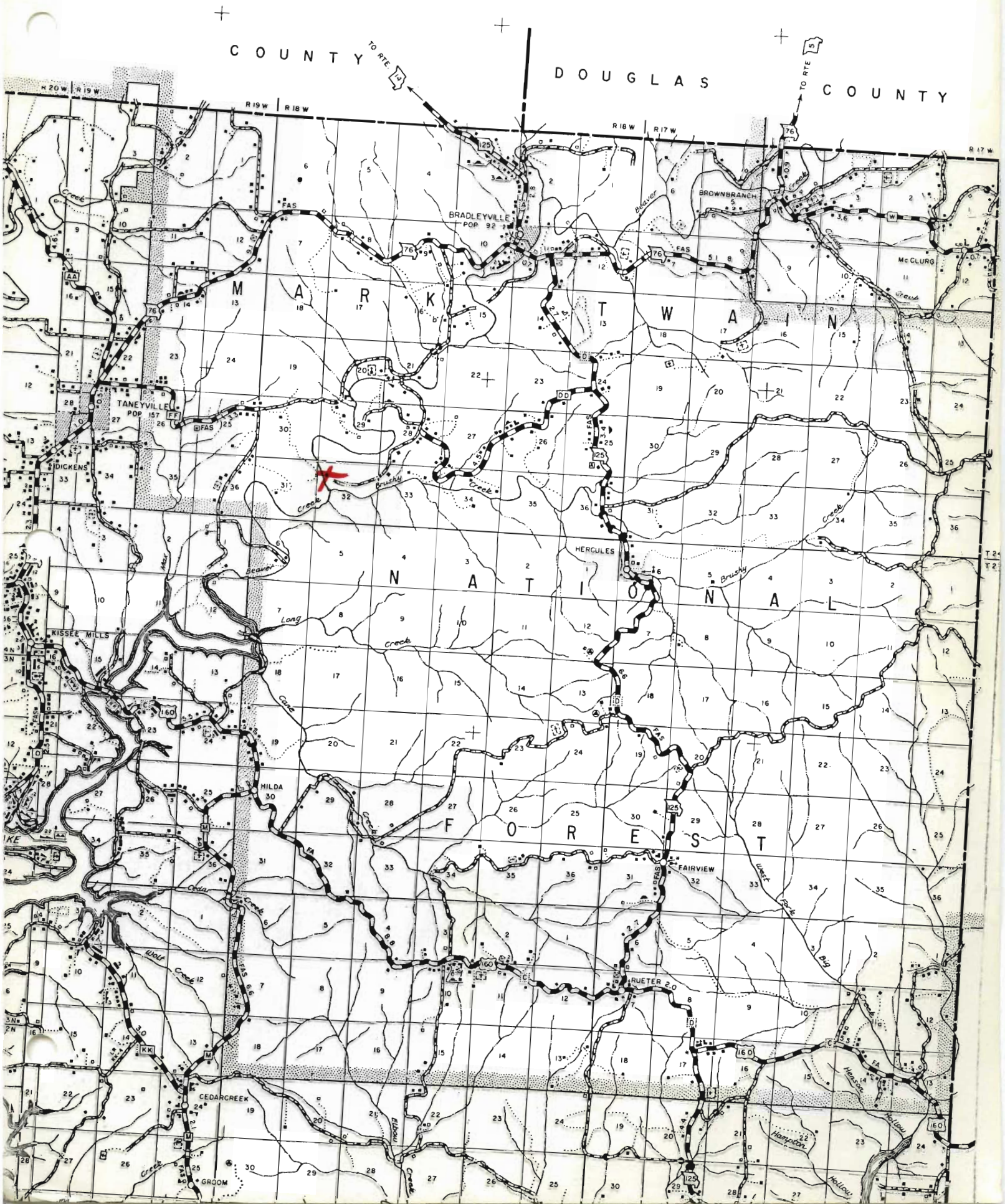
Office of Historic Preservation, P.O. Box 176, Jefferson City, Missouri 65101
HISTORIC INVENTORY

TAAS010-023

1 No <u>22</u> <u>VII</u> 2 County <u>Taney</u> 3 Location of Negatives <u>COS</u>	4 Present Name(s) <p style="text-align: center;">Nagel Smith</p> 5 Other Name(s) <p style="text-align: center;">Elijah W. Mosley; Clarence Smith</p>	1 NO
6 Specific Location 7 City or Town <input type="checkbox"/> Rural, Township & Vicinity 8 Site Plan with North Arrow	16. Thematic Category <p style="text-align: center;"><u>Drilling</u></p> 17 Date(s) of Period <p style="text-align: center;">1913</p> 18 Style or Design <p style="text-align: center;">double pen, <u>Mirror image</u></p> 19. Architect or Engineer 20. Contractor or Builder 21. Original Use, if apparent <p style="text-align: center;">residence</p> 22 Present Use <p style="text-align: center;">residence</p> 23 Ownership <input type="checkbox"/> Public <input checked="" type="checkbox"/> Private 24. Owner's Name & Address, if known <p style="text-align: center;">Nagel Smith</p> 25. Open to Public? <input type="checkbox"/> Yes <input checked="" type="checkbox"/> No 26. Local Contact Person or Organization 27 Other Surveys in Which Included	2 County
9 Coordinates <u>UTM</u> Lat _____ Long _____ Site: <input type="checkbox"/> Building <input checked="" type="checkbox"/> Structure: <input type="checkbox"/> Object <input checked="" type="checkbox"/>	28. No. of Stories <u>2</u> 29. Basement? <input type="checkbox"/> Yes <input checked="" type="checkbox"/> No 30. Foundation Material <p style="text-align: center;">stone</p> 31. Wall Construction <p style="text-align: center;">balloon frame</p> 32. Roof Type & Material 33. No. of Bays Front _____ Side _____ 34. Wall Treatment <p style="text-align: center;">weatherboard</p> 35. Plan Shape 36. Changes (Explain in #42) <input type="checkbox"/> Addition <input type="checkbox"/> Altered <input type="checkbox"/> Moved 37. Condition Interior <u>good</u> Exterior <u>good</u> 38. Preservation Underway? <input type="checkbox"/> Yes <input checked="" type="checkbox"/> No 39. Endangered? <input type="checkbox"/> Yes <input checked="" type="checkbox"/> No By What? 40. Visible from Public Road? <input type="checkbox"/> Yes <input checked="" type="checkbox"/> No 41. Distance from and Frontage on Road <u>1/2</u> mile	4 Present Name(s)
11 On National Register? <input type="checkbox"/> Yes <input checked="" type="checkbox"/> No 12 Is It Eligible? <input type="checkbox"/> Yes <input checked="" type="checkbox"/> No 13 Part of Estab. Hist. Dist.? <input type="checkbox"/> Yes <input checked="" type="checkbox"/> No 14. District Potential? <input type="checkbox"/> Yes <input checked="" type="checkbox"/> No 15 Name of Established District	42. Further Description of Important Features <p>standing seam metal roof is clipped--it does not have nails. N. Smith is most proud of it as it has never leaked.</p> <p>14' square rooms</p>	5 Other Name(s)
43 History and Significance <p>-lumber for house which includes sycamore, oak & ash, sawed at creek on portable mill -cement and finish material for house and barn hauled from Chadwick RR -N. Smith is Mosley's grandson (see attached)</p>	<div style="border: 1px solid black; padding: 20px; text-align: center;"> <p>Photo</p> <p>T-9 8-13</p> </div>	
44 Description of Environment and Outbuildings <p>sited just above a very large Beaver Creek bottom; barn built in 1915; stone tomahawk, needle, and arrowheads gathered from reputed burial ground across the creek on joining 40 acres</p>	Sources of Information <p>on site inspection and Nagel Smith</p>	
	46. Prepared by <p style="text-align: center;">LM</p> 47. Organization <p style="text-align: center;">COS</p> 48. Date _____ 49 Revision Date(s) _____	

#43. Smith said stock-buying commission men from Springfield came in the valley into the late 1940s. Previously they rode the railroad to Chadwick, hired a hack to go to Taneyville, and hired horses to scout the area. Drives of stock and turkeys went to Chadwick. Drovers all had cow whips, lariat ropes and dogs. After the railroad was terminated they drove cars to the area, but some still hired horses, preferring to buy that way.

Several Braves Creek area families migrated permanently and annually to Washington state for timber work, but especially for apple orchard work. Peak was apparently in teens and 1920s (I talked to Elmer Morgan who went 13 times to Yakima apple country).

















TAA 5010-024

DON'T BREAK THE RULES

REPORT PROMPTLY CHANGES IN
INCOME
SAVINGS
ADDRESS
WHO LIVES IN YOUR HOME

If your certification expires
Re-apply promptly

Get your FOOD STAMPS each month.

Don't use Food Stamps to pay old
grocery bills.



EAT BETTER

USE FOOD STAMPS

★ ★ ★ WARNING ★ ★ ★

Whoever knowingly uses, transfers, acquires, or possesses coupons in any manner not authorized by law may be subject to prosecution.

CIVIL RIGHTS LAW

The Federal Civil Rights Act of 1964 prohibits any discrimination on the grounds of race, color, or national origin by the Division of Welfare, or by any of the vendors who supply goods or services to recipients for which payment is made from public assistance funds. Any person who believes he may have been the object of such discrimination may file a written complaint with the County Welfare Office, the State Division of Welfare, or with the United States Department of Agriculture, giving the specific details as to how and when the discrimination took place.

NOTICE

IF YOUR APPLICATION IS DENIED OR NOT ACTED UPON WITH REASONABLE PROMPTNESS, OR AFTER APPROVAL YOUR BENEFITS ARE REDUCED OR DISCONTINUED, OR YOU BELIEVE WE HAVE NOT FOLLOWED THE FOOD STAMP LAWS AND REGULATIONS, YOU MAY ASK FOR A HEARING. YOUR CASEWORKER WILL HELP YOU FILE AN APPEAL.



PLEASE

DON'T THROW THIS AWAY

You are being approved for food stamps on the basis of —

\$ 62.00 gross monthly income
\$ 0- monthly medical cost
\$ 37.00 monthly shelter cost

If any of these change as much as \$10.00 a month you should notify your welfare office immediately.



Missouri Division of Welfare
Broadway State Office Building
Jefferson City, Missouri 65101

THE FOOD STAMP PROGRAM

There is plenty of food! But --

Prices are high! So-o--

You want to s-t-r-e-t-c-h
your food dollars.

HERE'S HOW

Food Stamps Mean

More Food for Your Money

Because--

No-one pays more than 30% of
their income for their Food
Stamps.

No-one pays more than 85 cents
for \$1.00's worth of food stamps.

(Most people pay far less.)

The amount you pay is determined by
your monthly adjusted net income.

HELP YOURSELF

Plenty of good food
promotes good health.

Healthy people are happier
people.

Healthy children do better
in school too.

YOU ALSO HELP OTHERS

When you use food stamps --

Farmers sell more produce

Grocers sell more food.

The whole community benefits.

FOOD STAMP RULES

THE IDENTIFICATION CARD

Take care of your identification card.

You will need it

When you get your food stamps

When you use food stamps to buy
food.

If you lose it

Notify your welfare office.

THE AUTHORIZATION TO PURCHASE (ATP) CARD

This card looks a lot like a check.

You can't buy food stamps without it.

It tells how many "stamps" you get.

It tells how much they will cost.

It is usually mailed from Jefferson
City.

THE FOOD STAMP COUPON BOOKS

Food stamps are bound in books.

Books are worth \$2.00, \$3.00,
\$10.00, and \$30.00

Orange food stamps are worth
\$.50

Blue food stamps are worth \$2.00

Purple food stamps are worth
\$5.00

Sign your name on the back of each
book.

DON'T tear coupons from the books
before you get to the grocery store
cash register.

Loose blue coupons and purple
coupons are "NO GOOD"!

Let your Welfare Office know if you
lose any coupon books.

IN THE GROCERY STORE

Use food coupons like money for

FRESH FRUIT

VEGETABLES

LEAN MEAT

MILK

EGGS

ALMOST ANY FOOD YOU
CAN EAT

(If in doubt, ASK)

BUT NO

ALCOHOL

TOBACCO

SOAP

PAPER PRODUCTS

OR ANYTHING YOU CAN'T EAT

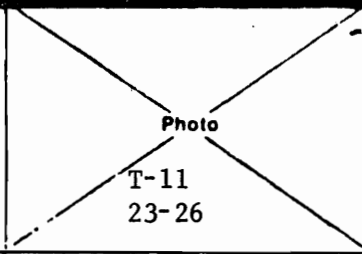
(Pay Cash for these)


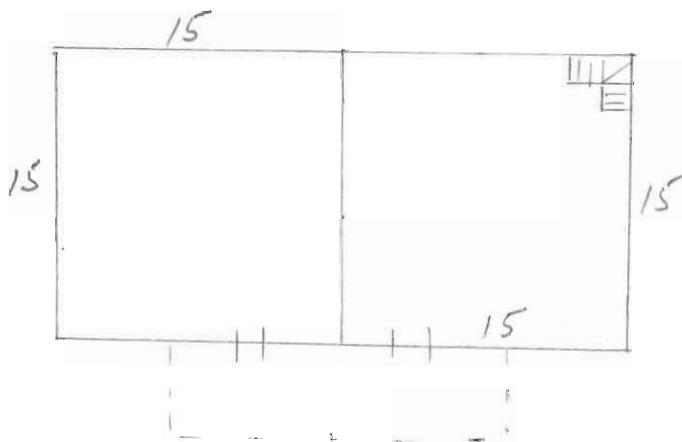
No cash change for food stamps

You may get loose \$.50 coupons
or a credit slip.

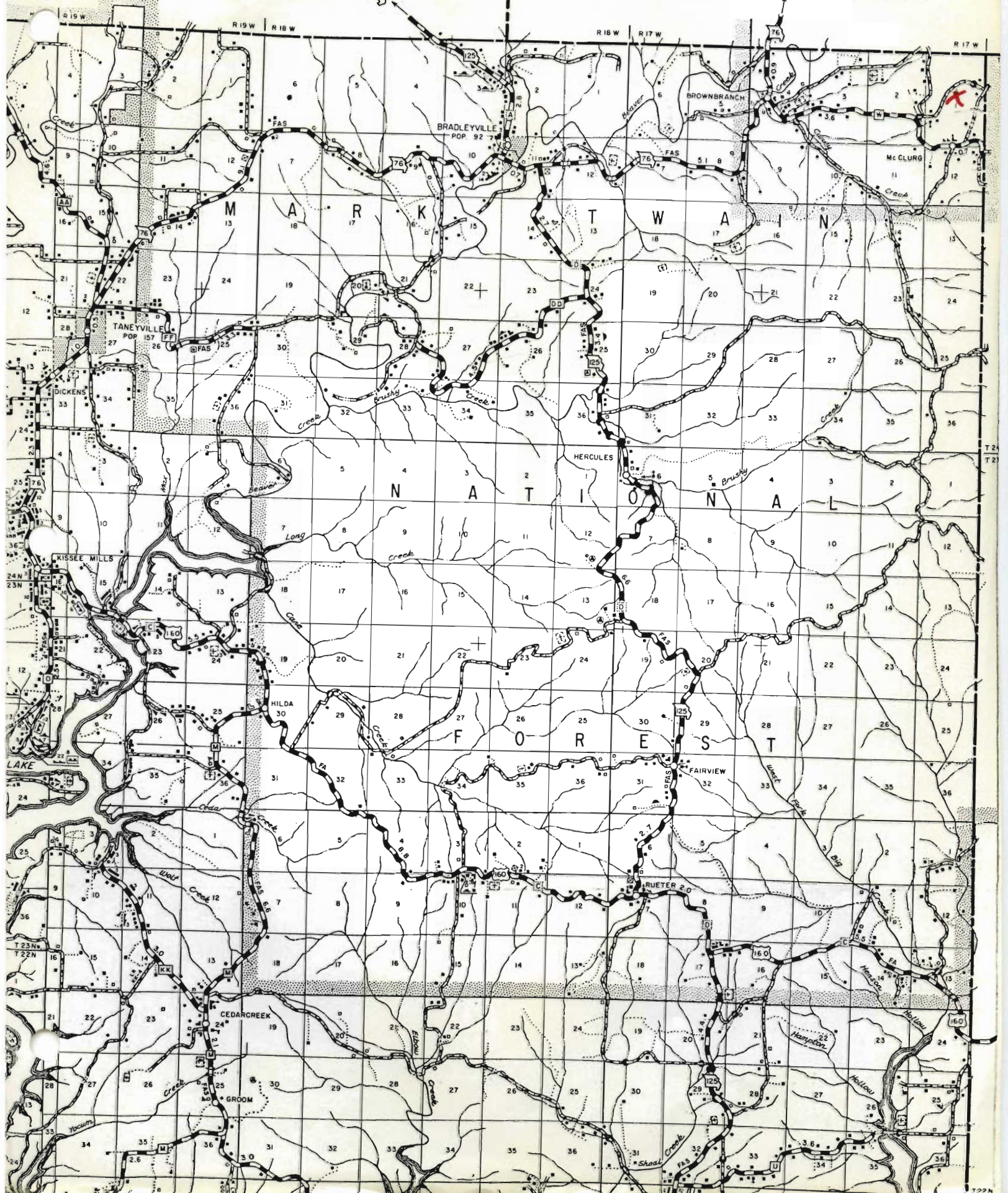
Office of Historic Preservation, P.O. Box 176, Jefferson City, Missouri 65101
HISTORIC INVENTORY

TAAS010-024

1 No 24 VII 2 County Taney 3 Location of Negatives COS	4 Present Name(s) 5 Other Name(s)	1 No				
6 Specific Location see map 7 City or Town If Rural, Township & Vicinity 8 Site Plan with North Arrow	16. Thematic Category dwellings 17 Date(s) or Period 1930s 18 Style or Design double pen, mirror-image 19. Architect or Engineer 20. Contractor or Builder 21. Original Use, if apparent residence 22 Present Use vacant 23 Ownership Public <input type="checkbox"/> Private <input checked="" type="checkbox"/> 24. Owner's Name & Address, if known 25 Open to Public? Yes <input type="checkbox"/> No <input checked="" type="checkbox"/> 26. Local Contact Person or Organization 27 Other Surveys in Which Included	2 County				
9 Coordinates UTM Lat _____ Long _____ <table style="width:100%; border:none;"> <tr> <td style="width:50%; border:none;">Site <input type="checkbox"/></td> <td style="width:50%; border:none;">Structure <input type="checkbox"/></td> </tr> <tr> <td style="border:none;">Building <input checked="" type="checkbox"/></td> <td style="border:none;">Object <input type="checkbox"/></td> </tr> </table> 11 On National Register? Yes <input type="checkbox"/> No <input checked="" type="checkbox"/> 12 Is it Eligible? Yes <input type="checkbox"/> No <input type="checkbox"/> 13 Part of Estab. Hist. Dist.? Yes <input type="checkbox"/> No <input checked="" type="checkbox"/> 14. District Potential? Yes <input checked="" type="checkbox"/> No <input type="checkbox"/> 15 Name of Established District	Site <input type="checkbox"/>	Structure <input type="checkbox"/>	Building <input checked="" type="checkbox"/>	Object <input type="checkbox"/>	28 No. of Stories 1½ 29. Basement? Yes <input type="checkbox"/> No <input checked="" type="checkbox"/> 30. Foundation Material stone pier 31. Wall Construction frame 32. Roof Type & Material gable/metal 33. No. of Bays Front _____ Side _____ 34. Wall Treatment asbestos siding 35. Plan Shape 36. Changes (Explain in #42) Addition <input type="checkbox"/> Altered <input type="checkbox"/> Moved <input type="checkbox"/> 37. Condition Interior poor Exterior poor 38. Preservation Underway? Yes _____ No <input checked="" type="checkbox"/> 39. Endangered? Yes <input checked="" type="checkbox"/> By What? neglect No <input type="checkbox"/> 40. Visible from Public Road? Yes <input checked="" type="checkbox"/> No <input type="checkbox"/> 41. Distance from and Frontage on Road 75'	4 Present Name(s)
Site <input type="checkbox"/>	Structure <input type="checkbox"/>					
Building <input checked="" type="checkbox"/>	Object <input type="checkbox"/>					
42. Further Description of Important Features		5 Other Name(s)				
43 History and Significance 1939 newspaper on ceiling; probably a Depression landscape by appearance of house and barn which was built of re-used materials. Attached welfare brochure found in the house						
44 Description of Environment and Outbuildings log barn is west some 100 yards. The 16' side is hewn (probably re-used) and 15' side is round cedar log Sources of Information on site inspection	46. Prepared by LM 47. Organization COS 48. Date 49 Revision Date(s)					



COUNTY DOUGLAS COUNTY







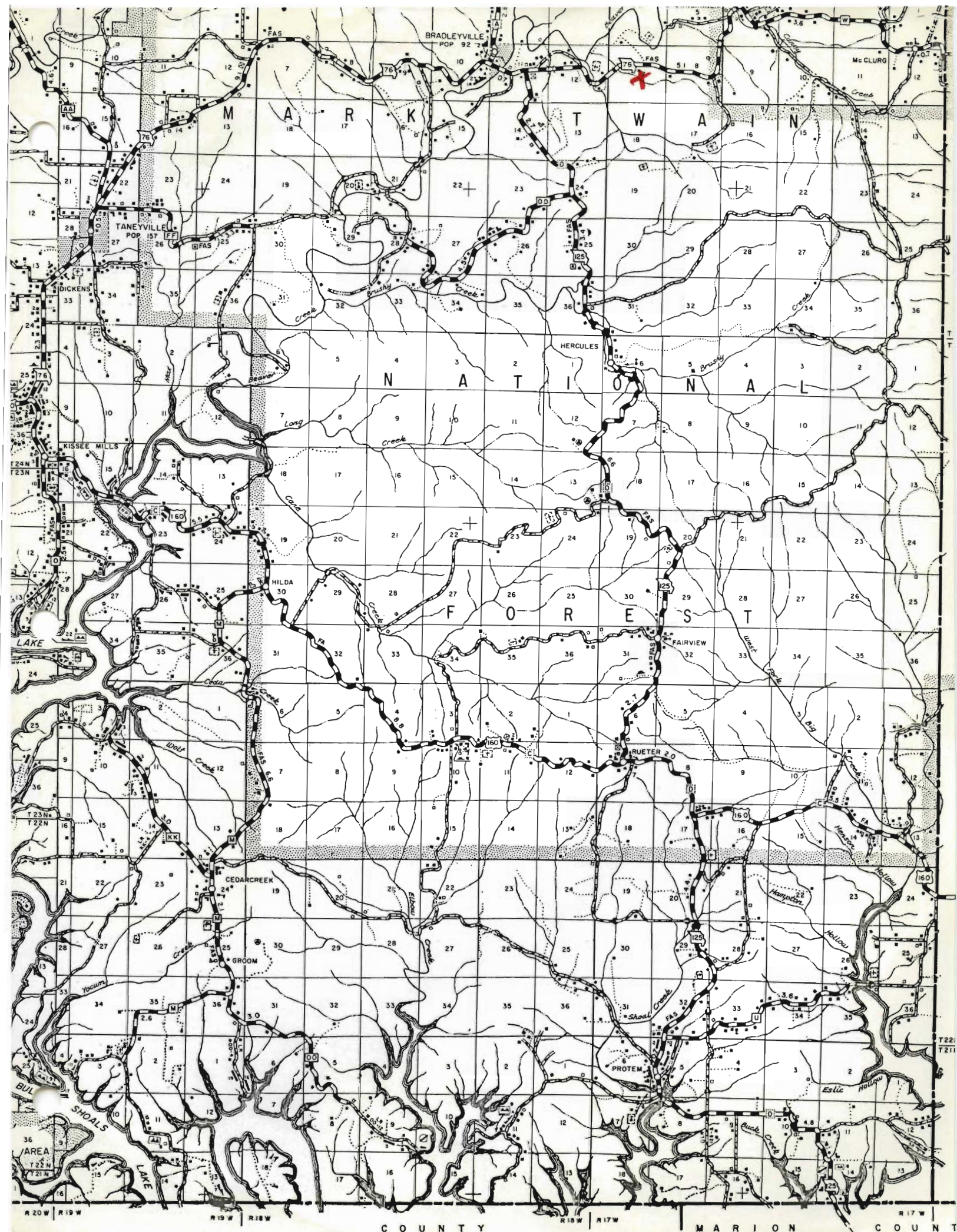




Office of Historic Preservation, P.O. Box 176, Jefferson City, Missouri 65101
HISTORIC INVENTORY

TAAS010-025

<p>1 No</p> <p>2 County 54 VTL Taney</p> <p>3 Location of Negatives COS</p>	<p>4 Present Name(s) Guy Floyd</p> <p>5 Other Name(s) Charley Floyd</p>						
<p>6 Specific Location see map</p> <p>7 City or Town If Rural, Township & Vicinity</p> <p>8 Site Plan with North Arrow</p> <p>9 Coordinates UTM Lat Long</p> <p style="text-align: center;">Site <input type="checkbox"/> Building <input checked="" type="checkbox"/> Structure <input type="checkbox"/> Object <input type="checkbox"/></p> <table border="1" style="width:100%; border-collapse: collapse;"> <tr> <td style="width:50%;">11 On National Register? Yes <input type="checkbox"/> No <input checked="" type="checkbox"/></td> <td style="width:50%;">12 Is Eligible? Yes <input checked="" type="checkbox"/> No <input type="checkbox"/></td> </tr> <tr> <td>13 Part of Hist Dist? Yes <input type="checkbox"/> No <input checked="" type="checkbox"/></td> <td>14 District Potential? Yes <input checked="" type="checkbox"/> No <input type="checkbox"/></td> </tr> </table> <p>15 Name of Established District</p>	11 On National Register? Yes <input type="checkbox"/> No <input checked="" type="checkbox"/>	12 Is Eligible? Yes <input checked="" type="checkbox"/> No <input type="checkbox"/>	13 Part of Hist Dist? Yes <input type="checkbox"/> No <input checked="" type="checkbox"/>	14 District Potential? Yes <input checked="" type="checkbox"/> No <input type="checkbox"/>	<p>16 Thematic Category dwelling</p> <p>17 Date(s) or Period 1914</p> <p>18 Style or Design Victorian Vernacular</p> <p>19 Architect or Engineer</p> <p>20 Contractor or Builder (Uncle) Charley Floyd</p> <p>21 Original Use, if apparent residence</p> <p>22 Present Use residence</p> <p>23 Ownership Public <input type="checkbox"/> Private <input checked="" type="checkbox"/></p> <p>24 Owner's Name & Address, if known</p> <p>25 Open to Public? Yes <input type="checkbox"/> No <input checked="" type="checkbox"/></p> <p>26 Local Contact Person or Organization</p> <p>27 Other Surveys in Which Included</p>	<p>28 No of Stories 2</p> <p>29 Basement? Yes <input type="checkbox"/> No <input checked="" type="checkbox"/></p> <p>30 Foundation Material stone</p> <p>31 Wall Construction frame</p> <p>32 Roof Type & Material gables/metal</p> <p>33 No. of Bays Front Side</p> <p>34 Wall Treatment weatherboard</p> <p>35 Plan Shape</p> <p>36 Changes (Explain in #42) Addition: <input type="checkbox"/> Altered <input type="checkbox"/> Moved <input type="checkbox"/></p> <p>37 Condition Interior Exterior <u>good</u></p> <p>38 Preservation Underway? Yes <input type="checkbox"/> No <input checked="" type="checkbox"/></p> <p>39 Endangered? By What? Yes <input type="checkbox"/> No <input checked="" type="checkbox"/></p> <p>40 Visible from Public Road? Yes <input checked="" type="checkbox"/> No <input type="checkbox"/></p> <p>41 Distance from and Frontage on Road 1/8 mile</p>	<p>2 County</p> <p>4 Present Name(s)</p> <p>5 Other Name(s)</p>
11 On National Register? Yes <input type="checkbox"/> No <input checked="" type="checkbox"/>	12 Is Eligible? Yes <input checked="" type="checkbox"/> No <input type="checkbox"/>						
13 Part of Hist Dist? Yes <input type="checkbox"/> No <input checked="" type="checkbox"/>	14 District Potential? Yes <input checked="" type="checkbox"/> No <input type="checkbox"/>						
<p>42 Further Description of Important Features built as a unit, it appears to be in plan a 2 story with ell and porches. This house replaced old house on practically the same site</p>		<p style="text-align: center;">Photo T-12 O-24</p>	<p>5 Other Name(s)</p>				
<p>43 History and Significance general area is part of "Kentucky Hollow" of upper Beaver Creek. Andy Smith, Adams (Emmett) family and others migrated as a group. Floyd farm is c.130 acres. He took sold stock to buyers who came through and he drove stock & turkeys to Chadwick railhead.</p>		<p>44 Description of Environment and Outbuildings house sat next to old county road (prior to 76)</p>					
<p>Sources of Information on site inspection & Mrs. Guy Floyd</p>		<p>46 Prepared by LM</p> <p>47 Organization COS</p> <p>48 Date</p> <p>49 Revision Date(s)</p>					














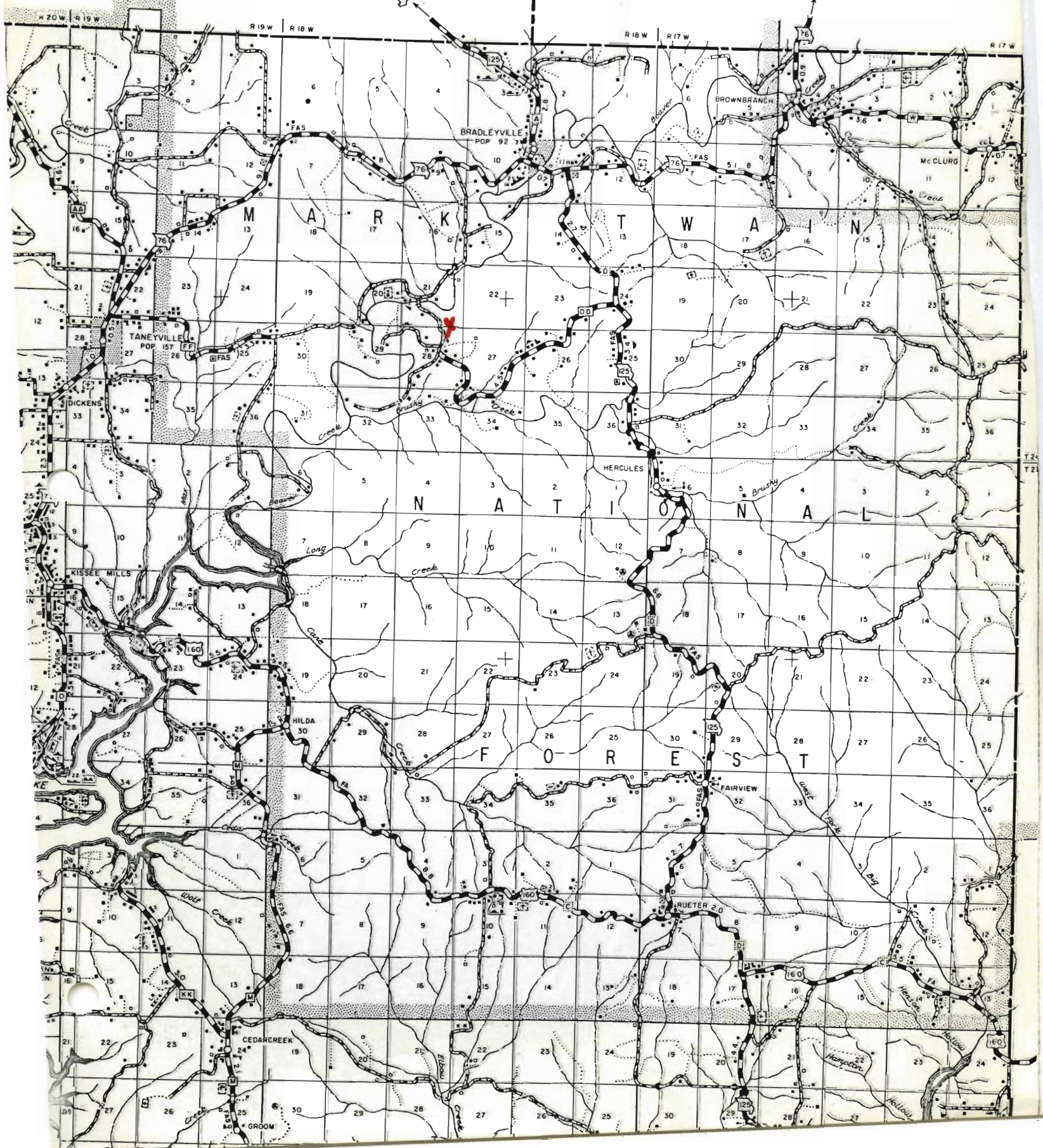
Office of Historic Preservation, P.O. Box 176, Jefferson City, Missouri 65101
HISTORIC INVENTORY


TANSONO-026

1 No <u>64</u> <u>YLL</u>	4 Present Name(s)		1 No
2 County <u>Taney</u>	5 Other Name(s)		
3 Location of Negatives <u>COS</u>			
6 Specific Location <u>see map</u>	16 Thematic Category <u>dwelling</u>	28 No. of Stories <u>1</u>	2 County
7 City or Town <u>Il Rural, Township & Vicinity</u>	17 Date(s) of Period	29 Basement? Yes <input type="checkbox"/> No <input checked="" type="checkbox"/>	
8 Site Plan with North Arrow	18 Style or Design <u>pen-and-pen, non-conforming</u>	30 Foundation Material <u>stone pier</u>	4 Present Name(s)
	19 Architect or Engineer	31 Wall Construction <u>frame</u>	
9 Coordinates <u>UTM</u> Lat Long	20 Contractor or Builder	32 Roof Type & Material <u>gable/metal</u>	5 Other Name(s)
Site <input type="checkbox"/> Building <input checked="" type="checkbox"/> Structure <input type="checkbox"/> Object <input type="checkbox"/>	21 Original Use, if apparent residence	33 No. of Bays Front <u>Side</u>	
11 On National Register? Yes <input type="checkbox"/> No <input checked="" type="checkbox"/>	22 Present Use <u>vacant</u>	34 Wall Treatment <u>asphalt siding</u>	
12 Is II Eligible? Yes <input checked="" type="checkbox"/> No <input type="checkbox"/>	23 Ownership Public <input type="checkbox"/> Private <input checked="" type="checkbox"/>	35 Plan Shape	
13 Part of Estab Hist Dist? Yes <input type="checkbox"/> No <input checked="" type="checkbox"/>	24 Owner's Name & Address, if known	36 Changes (Explain in #42) Addition <input type="checkbox"/> Altered <input type="checkbox"/> Moved <input type="checkbox"/>	
14 District Potential? Yes <input checked="" type="checkbox"/> No <input type="checkbox"/>	25 Open to Public? Yes <input type="checkbox"/> No <input checked="" type="checkbox"/>	37 Condition Interior <u>poor</u> Exterior <u>poor</u>	
15 Name of Established District	26 Local Contact Person or Organization	38 Preservation Underway? Yes <input type="checkbox"/> No <input checked="" type="checkbox"/>	
42 Further Description of Important Features	27 Other Surveys in Which Included	39 Endangered? By What? Yes <input checked="" type="checkbox"/> No <input type="checkbox"/> <u>neglect</u>	
43 History and Significance <u>excellent example of primitive double pen house built with minimum effort, planning and materials</u>	Photo T-9 5-7		
44 Description of Environment and Outbuildings			
Sources of Information <u>on site inspection</u>	46 Prepared by <u>LM</u>		
	47 Organization <u>COS</u>		
	48 Date	49 Revision Date(s)	



COUNTY DOUGLAS COUNTY





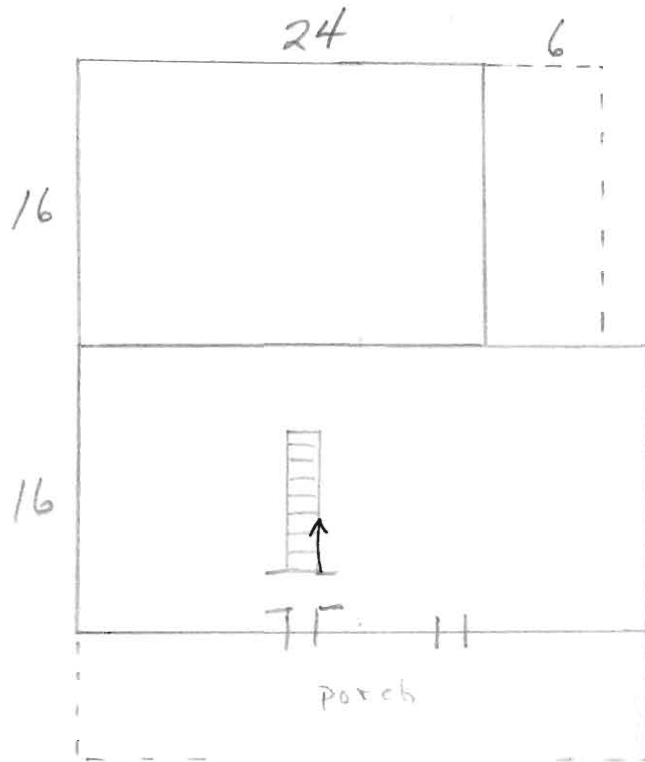




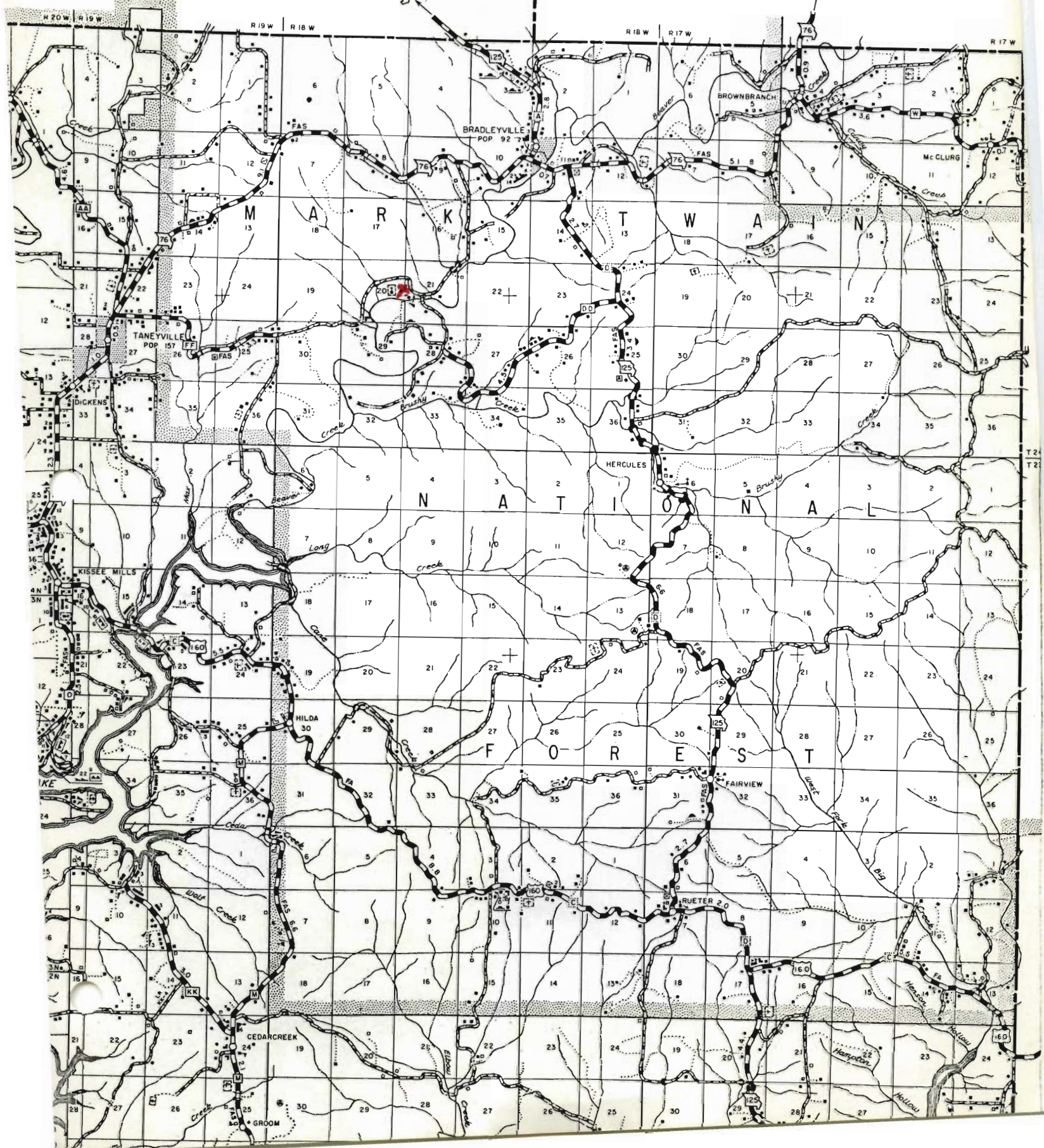
Office of Historic Preservation, P.O. Box 176, Jefferson City, Missouri 65101
HISTORIC INVENTORY

TAAS010-027

1 No 66 VII	4 Present Name(s) 		1 No				
2 County <p style="text-align: center;">Taney</p>	5 Other Name(s) <p style="text-align: center;">Patterson house</p>						
3 Location of Negatives <p style="text-align: center;">COS</p>							
6 Specific Location <p style="text-align: center;">see map</p>	16 Thematic Category <p style="text-align: center;"><u>Dwelling</u></p>	28 No of Stories <u>2</u>	2 County				
7 City or Town If Rural, Township & Vicinity	17 Date(s) or Period	29 Basement? Yes <input type="checkbox"/> No <input checked="" type="checkbox"/>					
8 Site Plan with North Arrow	18 Style or Design Anomalous traditional vernacular double pen, mirror-image *	30 Foundation Material <p style="text-align: center;">concrete</p>					
9 Coordinates UTM Lat Long	19 Architect or Engineer	31 Wall Construction					
<table border="1" style="width:100%; border-collapse: collapse;"> <tr> <td style="width:50%; text-align: center;">Site <input type="checkbox"/></td> <td style="width:50%; text-align: center;">Structure <input type="checkbox"/></td> </tr> <tr> <td style="text-align: center;">Building <input checked="" type="checkbox"/></td> <td style="text-align: center;">Object <input type="checkbox"/></td> </tr> </table>	Site <input type="checkbox"/>	Structure <input type="checkbox"/>	Building <input checked="" type="checkbox"/>	Object <input type="checkbox"/>	20 Contractor or Builder	32 Roof Type & Material <p style="text-align: center;">gable/standing seam</p>	4 Present Name(s)
Site <input type="checkbox"/>	Structure <input type="checkbox"/>						
Building <input checked="" type="checkbox"/>	Object <input type="checkbox"/>						
<table border="1" style="width:100%; border-collapse: collapse;"> <tr> <td style="width:50%;">11 On National Register? Yes <input type="checkbox"/> No <input checked="" type="checkbox"/></td> <td style="width:50%;">12 Is Eligible? Yes <input type="checkbox"/> No <input type="checkbox"/></td> </tr> <tr> <td>13 Part of Historic Dist? Yes <input type="checkbox"/> No <input checked="" type="checkbox"/></td> <td>14 District Potential? Yes <input type="checkbox"/> No <input type="checkbox"/></td> </tr> </table>	11 On National Register? Yes <input type="checkbox"/> No <input checked="" type="checkbox"/>	12 Is Eligible? Yes <input type="checkbox"/> No <input type="checkbox"/>	13 Part of Historic Dist? Yes <input type="checkbox"/> No <input checked="" type="checkbox"/>	14 District Potential? Yes <input type="checkbox"/> No <input type="checkbox"/>	21 Original Use, if apparent <p style="text-align: center;">residence</p>	33 No. of Bays Front Side	
11 On National Register? Yes <input type="checkbox"/> No <input checked="" type="checkbox"/>	12 Is Eligible? Yes <input type="checkbox"/> No <input type="checkbox"/>						
13 Part of Historic Dist? Yes <input type="checkbox"/> No <input checked="" type="checkbox"/>	14 District Potential? Yes <input type="checkbox"/> No <input type="checkbox"/>						
15 Name of Established District	22 Present Use <p style="text-align: center;">vacant</p>	34 Wall Treatment <p style="text-align: center;">stucco over weatherboard</p>					
	23 Ownership Public <input type="checkbox"/> Private <input checked="" type="checkbox"/>	35 Plan Shape					
	24 Owner's Name & Address, if known	36 Changes (Explain in #42) Addition <input type="checkbox"/> Altered <input type="checkbox"/> Moved <input type="checkbox"/>					
	25 Open to Public? Yes <input type="checkbox"/> No <input checked="" type="checkbox"/>	37 Condition Interior <u>poor</u> Exterior <u>poor</u>					
	26 Local Contact Person or Organization	38 Preservation Underway? Yes <input type="checkbox"/> No <input checked="" type="checkbox"/>					
	27 Other Surveys in Which Included	39 Endangered? Yes <input checked="" type="checkbox"/> By What? No <input type="checkbox"/> <p style="text-align: center;">neglect</p>					
		40 Visible from Public Road? Yes <input checked="" type="checkbox"/> No <input type="checkbox"/>					
		41 Distance from and Frontage on Road 75 yds					
42 Further Description of Important Features <p>1 x 4 moldings front porch wall not stuccoed *mirror-image on facade, but not in floor plan</p>		Photo T-8 T-9 36 0-4	5 Other Name(s)				
43 History and Significance <p style="text-align: center;">the center of a very large past agricultural operation</p>							
44 Description of Environment and Outbuildings <p style="text-align: center;">many vehicles, machines, engines scattered on landscape</p>							
Sources of Information <p style="text-align: center;">on site inspection</p>		46 Prepared by <p style="text-align: center;">LM</p>					
		47 Organization <p style="text-align: center;">COS</p>					
		48 Date	49 Revision Date(s)				



C O U N T Y D O U G L A S C O U N T Y



T 24
T 23









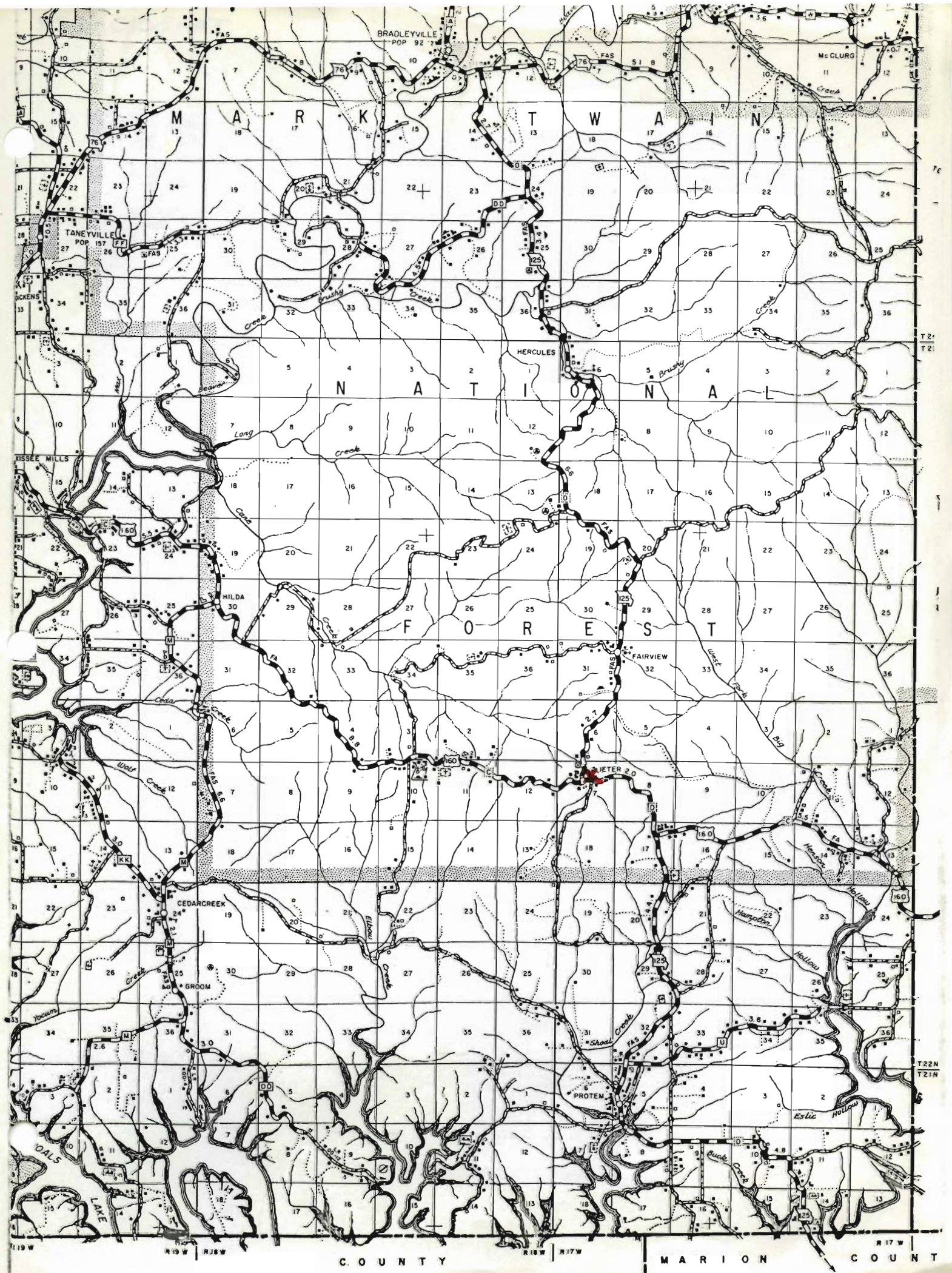


Office of Historic Preservation, P.O. Box 176, Jefferson City, Missouri 65101
HISTORIC INVENTORY

TAPSO10-037

1 No 78 VII	4 Present Name(s)		1 No
2 County Taney	5 Other Name(s)		2 County
3 Location of Negatives COS			
6 Specific Location see map	16 Thematic Category public building	28 No. of Stories 1	4 Present Name(s)
7 City or Town <input type="checkbox"/> Rural, Township & Vicinity Rueter	17 Date(s) or Period	29 Basement? <input type="checkbox"/> Yes <input checked="" type="checkbox"/> No	
8 Site Plan with North Arrow	18 Style or Design church	30 Foundation Material concrete	
9 Coordinates UTM Lat _____ Long _____	19 Architect or Engineer	31 Wall Construction weatherboard	
Site: <input type="checkbox"/> Building <input checked="" type="checkbox"/> Structure: <input type="checkbox"/> Object <input type="checkbox"/>	20 Contractor or Builder	32 Roof Type & Material gable/sheet metal	
11 On National Register? <input type="checkbox"/> Yes <input checked="" type="checkbox"/> No	21 Original Use, if apparent church	33 No. of Bays Front _____ Side _____	
12 Is it Eligible? <input type="checkbox"/> Yes <input checked="" type="checkbox"/> No	22 Present Use storage	34 Wall Treatment	
13 Part of Estab. Hist. Dist.? <input type="checkbox"/> Yes <input checked="" type="checkbox"/> No	23 Ownership <input type="checkbox"/> Public <input checked="" type="checkbox"/> Private	35 Plan Shape	
14 District Potential? <input type="checkbox"/> Yes <input checked="" type="checkbox"/> No	24 Owner's Name & Address, if known	36 Changes (Explain in #42) <input type="checkbox"/> Addition <input type="checkbox"/> Altered <input type="checkbox"/> Moved	
15 Name of Established District	25 Open to Public? <input type="checkbox"/> Yes <input checked="" type="checkbox"/> No	37 Condition Interior fair Exterior fair	
42 Further Description of Important Features double door entry in gable end new concrete block foundation		38 Preservation Underway? <input type="checkbox"/> Yes <input checked="" type="checkbox"/> No	5 Other Name(s)
43 History and Significance		39 Endangered? By What? <input type="checkbox"/> Yes <input checked="" type="checkbox"/> No	
44 Description of Environment and Outbuildings		40 Visible from Public Road? <input type="checkbox"/> Yes <input checked="" type="checkbox"/> No	
Sources of Information on site inspection		41 Distance from and Frontage on Road 100'	
		46 Prepared by LM	
		47 Organization COS	
		48 Date _____ 49 Revision Date(s) _____	





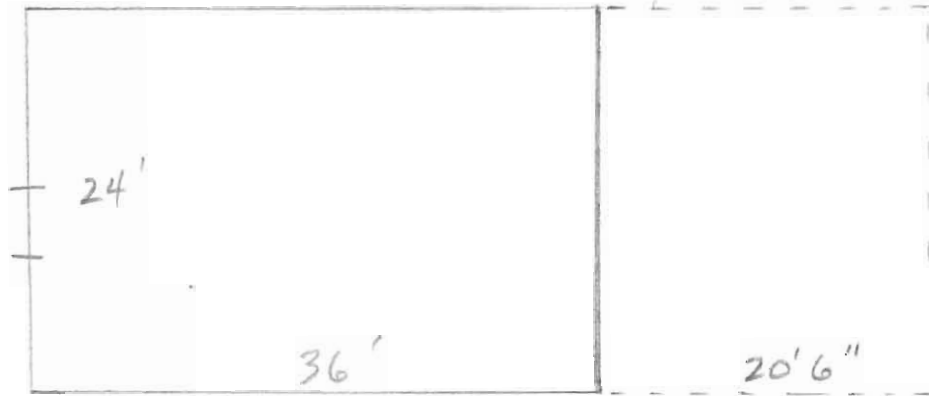




Office of Historic Preservation, P.O. Box 176, Jefferson City, Missouri 65101
HISTORIC INVENTORY

TAAS010-029

1 No 80 VII	4 Present Name(s) Hercules General Baptist Church		1 No		
2 County Taney	5 Other Name(s)				
3 Location of Negatives COS					
6 Specific Location see map	16 Thematic Category Public building	28 No of Stories 1	2 County		
7 City or Town If Rural, Township & Vicinity Brushy Creek	17 Date(s) or Period	29 Basement? Yes <input type="checkbox"/> No <input checked="" type="checkbox"/>			
8 Site Plan with North Arrow	18 Style or Design Church	30 Foundation Material ashlar stone			
9 Coordinates UTM Lat _____ Long _____	19 Architect or Engineer	31 Wall Construction weatherboard			
<table style="width:100%; border: none;"> <tr> <td style="width:50%; border: none;"> Site <input type="checkbox"/> Building <input checked="" type="checkbox"/> </td> <td style="width:50%; border: none;"> Structure <input type="checkbox"/> Object <input type="checkbox"/> </td> </tr> </table>	Site <input type="checkbox"/> Building <input checked="" type="checkbox"/>	Structure <input type="checkbox"/> Object <input type="checkbox"/>		20 Contractor or Builder	32 Roof Type & Material gable/metal
Site <input type="checkbox"/> Building <input checked="" type="checkbox"/>	Structure <input type="checkbox"/> Object <input type="checkbox"/>				
<table style="width:100%; border: none;"> <tr> <td style="width:50%; border: none;"> 11 On National Register? Yes <input type="checkbox"/> No <input checked="" type="checkbox"/> </td> <td style="width:50%; border: none;"> 12 Is II Eligible? Yes <input type="checkbox"/> No <input type="checkbox"/> </td> </tr> </table>	11 On National Register? Yes <input type="checkbox"/> No <input checked="" type="checkbox"/>	12 Is II Eligible? Yes <input type="checkbox"/> No <input type="checkbox"/>		21 Original Use, if apparent	33 No. of Bays Front _____ Side _____
11 On National Register? Yes <input type="checkbox"/> No <input checked="" type="checkbox"/>	12 Is II Eligible? Yes <input type="checkbox"/> No <input type="checkbox"/>				
<table style="width:100%; border: none;"> <tr> <td style="width:50%; border: none;"> 13 Part of Estab Hist Dist.? Yes <input type="checkbox"/> No <input checked="" type="checkbox"/> </td> <td style="width:50%; border: none;"> 14 District Potential? Yes <input type="checkbox"/> No <input type="checkbox"/> </td> </tr> </table>	13 Part of Estab Hist Dist.? Yes <input type="checkbox"/> No <input checked="" type="checkbox"/>	14 District Potential? Yes <input type="checkbox"/> No <input type="checkbox"/>		22 Present Use church	34 Wall Treatment
13 Part of Estab Hist Dist.? Yes <input type="checkbox"/> No <input checked="" type="checkbox"/>	14 District Potential? Yes <input type="checkbox"/> No <input type="checkbox"/>				
15 Name of Established District	23 Ownership Public <input type="checkbox"/> Private <input checked="" type="checkbox"/>	35 Plan Shape			
	24 Owner's Name & Address, if known	36 Changes (Explain in #42) Addition <input checked="" type="checkbox"/> Altered <input type="checkbox"/> Moved <input type="checkbox"/>			
	25 Open to Public? Yes <input type="checkbox"/> No <input checked="" type="checkbox"/>	37 Condition Interior _____ Exterior good			
	26 Local Contact Person or Organization	38 Preservation Underway? Yes <input type="checkbox"/> No <input checked="" type="checkbox"/>			
	27 Other Surveys in Which Included	39 Endangered? Yes <input type="checkbox"/> By What? No <input checked="" type="checkbox"/>			
		40 Visible from Public Road? Yes <input checked="" type="checkbox"/> No <input type="checkbox"/>			
		41 Distance from and Frontage on Road 150'			
42 Further Description of Important Features note 1st building has factory lintels, 2nd--home-made lintels north side windows indicate workmen might have run out of store bought moldings, then made their own to finish 20' addition on rear		Photo T-2 35A-36A T-3 1-6	5 Other Name(s)		
43 History and Significance					
44 Description of Environment and Outbuildings two outside johns faces west toward Brushy Creek					
Sources of Information on site inspection		46 Prepared by LM			
		47 Organization COS			
		48 Date	49 Revision Date(s)		

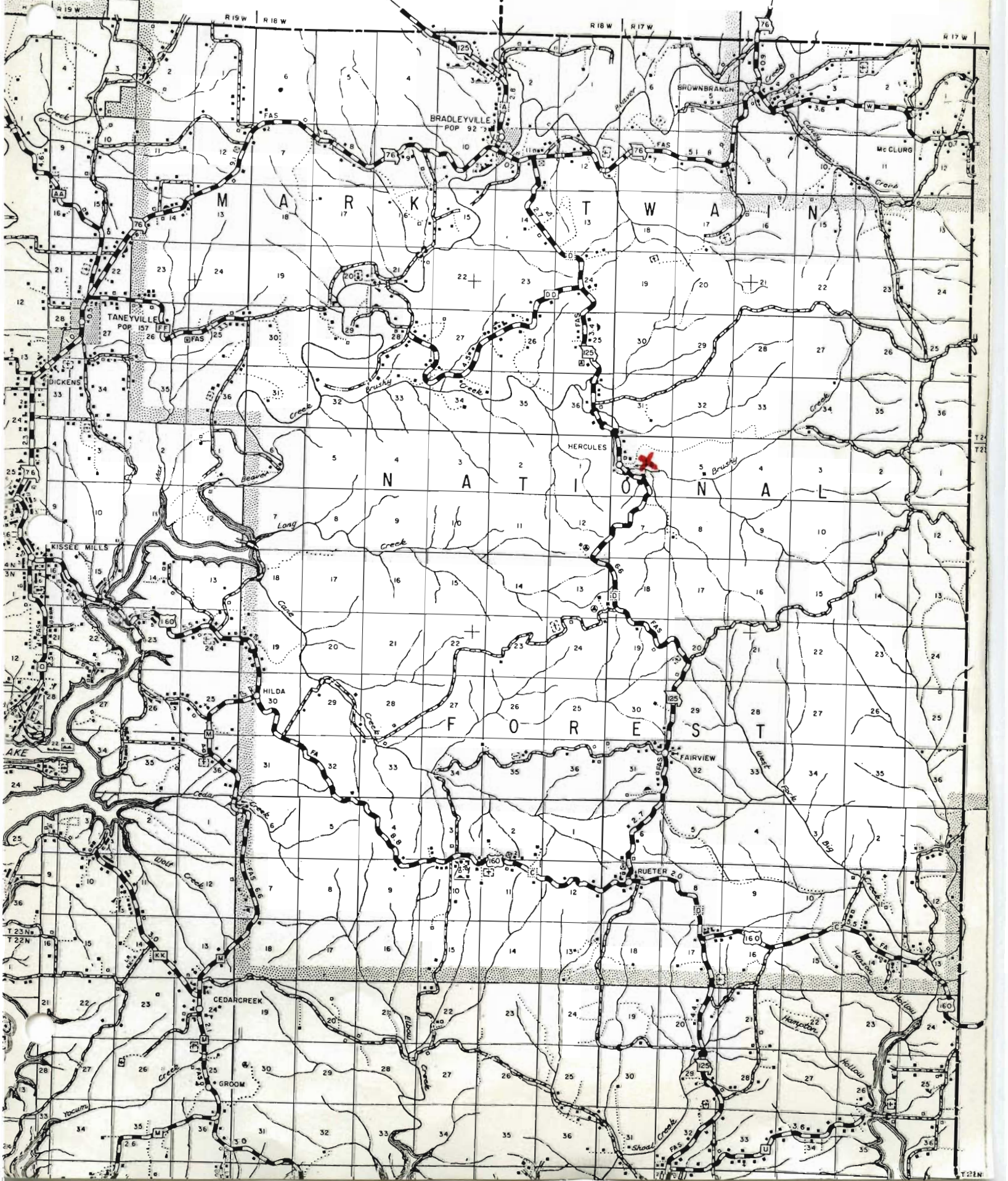


stone foundation

concrete foundation

North
↑

COUNTY DOUGLAS COUNTY






HERCULES CHURCH
GENERAL BAPTIST









HERCULES CHURCH
GENERAL BAPTIST

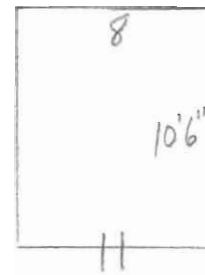
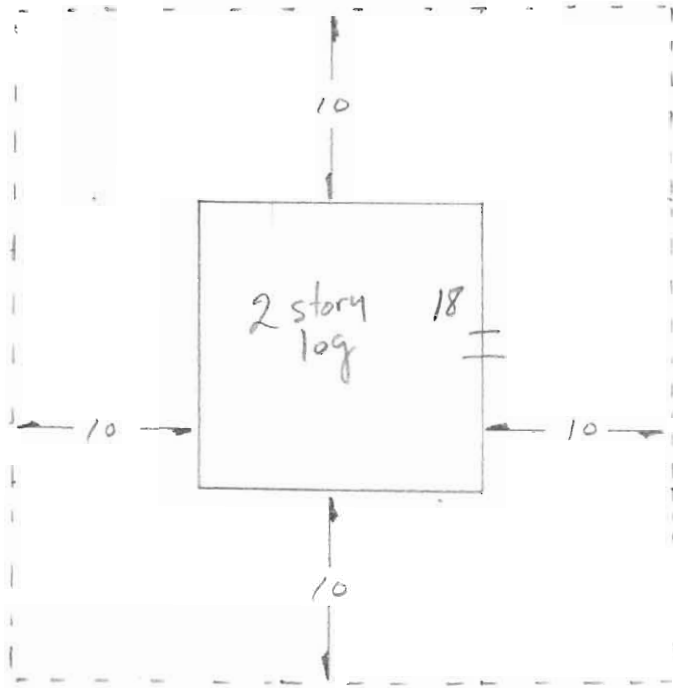




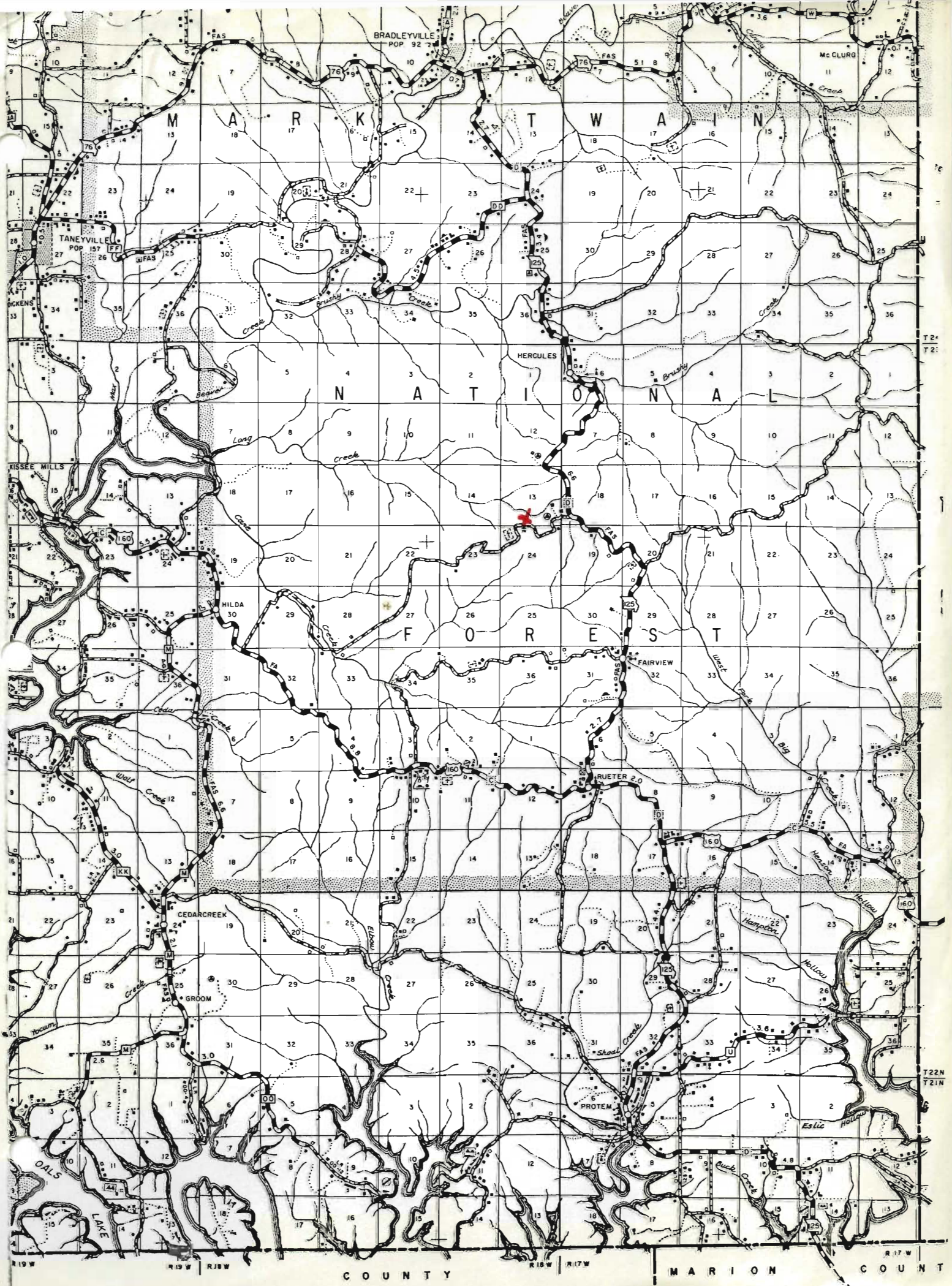
Office of Historic Preservation, P.O. Box 176, Jefferson City, Missouri 65101
HISTORIC INVENTORY

TAAS010-030

1 to WB Q V 2 County Taney 3 Location of Negatives COS	4 Present Name(s) 5 Other Name(s)	1 No
6 Specific Location see map 7 City or Town <input type="checkbox"/> Rural, Township & Vicinity Blair ridge road 8 Site Plan with North Arrow	16 Thematic Category barn & farm complex 17 Date(s) or Period 18 Style or Design 19 Architect or Engineer 20 Contractor or Builder 21 Original Use, if apparent barn. 22 Present Use barn 23 Ownership Public <input type="checkbox"/> Private <input checked="" type="checkbox"/> 24 Owner's Name & Address, if known 25 Open to Yes <input type="checkbox"/> Public? No <input checked="" type="checkbox"/> 26 Local Contact Person or Organization 27 Other Surveys in Which Included	2 County
9 Coordinates UTM Lat Long Site <input type="checkbox"/> Building <input checked="" type="checkbox"/> Structure <input checked="" type="checkbox"/> Object <input type="checkbox"/> 11 On National Register? Yes <input type="checkbox"/> No <input checked="" type="checkbox"/> 12 Is II Eligible? Yes <input checked="" type="checkbox"/> No <input type="checkbox"/> 13 Part of Estab Hist Dist? Yes <input type="checkbox"/> No <input checked="" type="checkbox"/> 14 District Potential? Yes <input checked="" type="checkbox"/> No <input type="checkbox"/>	28 No of Stories 2 29 Basement? Yes <input type="checkbox"/> No <input checked="" type="checkbox"/> 30 Foundation Material stone pier 31 Wall Construction log 32 Roof Type & Material pyramidal/sheet meta 33 No. of Bays Front Side 34 Wall Treatment 35 Plan Shape 36 Changes (Explain in #42) Addition <input type="checkbox"/> Altered <input type="checkbox"/> Moved <input type="checkbox"/> 37 Condition Interior <u>good</u> Exterior <u>good</u> 38 Preservation Underway? Yes <input type="checkbox"/> No <input checked="" type="checkbox"/> 39 Endangered? Yes <input type="checkbox"/> By What? No <input checked="" type="checkbox"/> 40 Visible from Public Road? Yes <input checked="" type="checkbox"/> No <input type="checkbox"/> 41 Distance from and Frontage on Road 50'	4 Present Name(s)
42 Further Description of Important Features log cell is $\frac{1}{2}$ dove tail on bottom, saddle notch on 2nd sroty with round <u>and</u> hewn logs. pole rafter around exterior extension 43 History and Significance 44 Description of Environment and Outbuildings log outbuilding c.8 x 10 on <u>concrete</u> foundation is an uncommon structure (square notch, metal roof)	Photo T-3 33-36	5 Other Name(s)
Sources of Information on site inspection	46 Prepared by LM 47 Organization COS 48 Date 49 Revision Date(s)	



- square notch
 concrete foundation




COUNTY


MARION COUNTY

















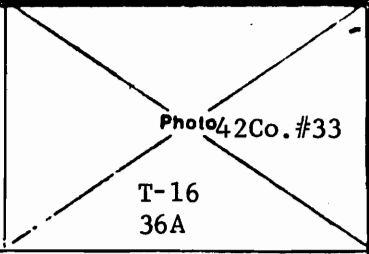



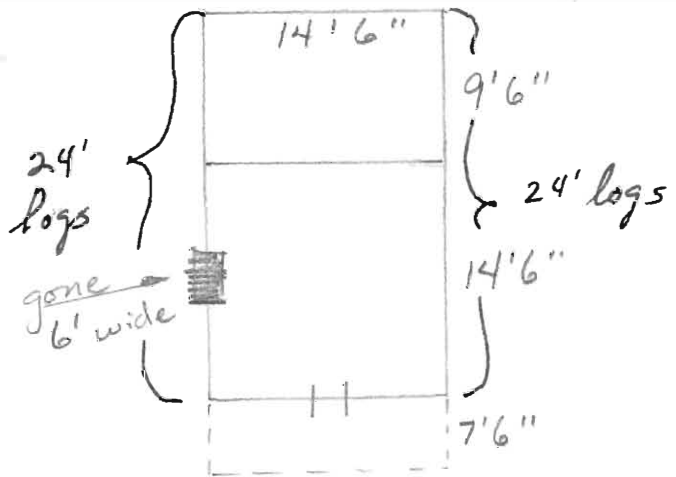



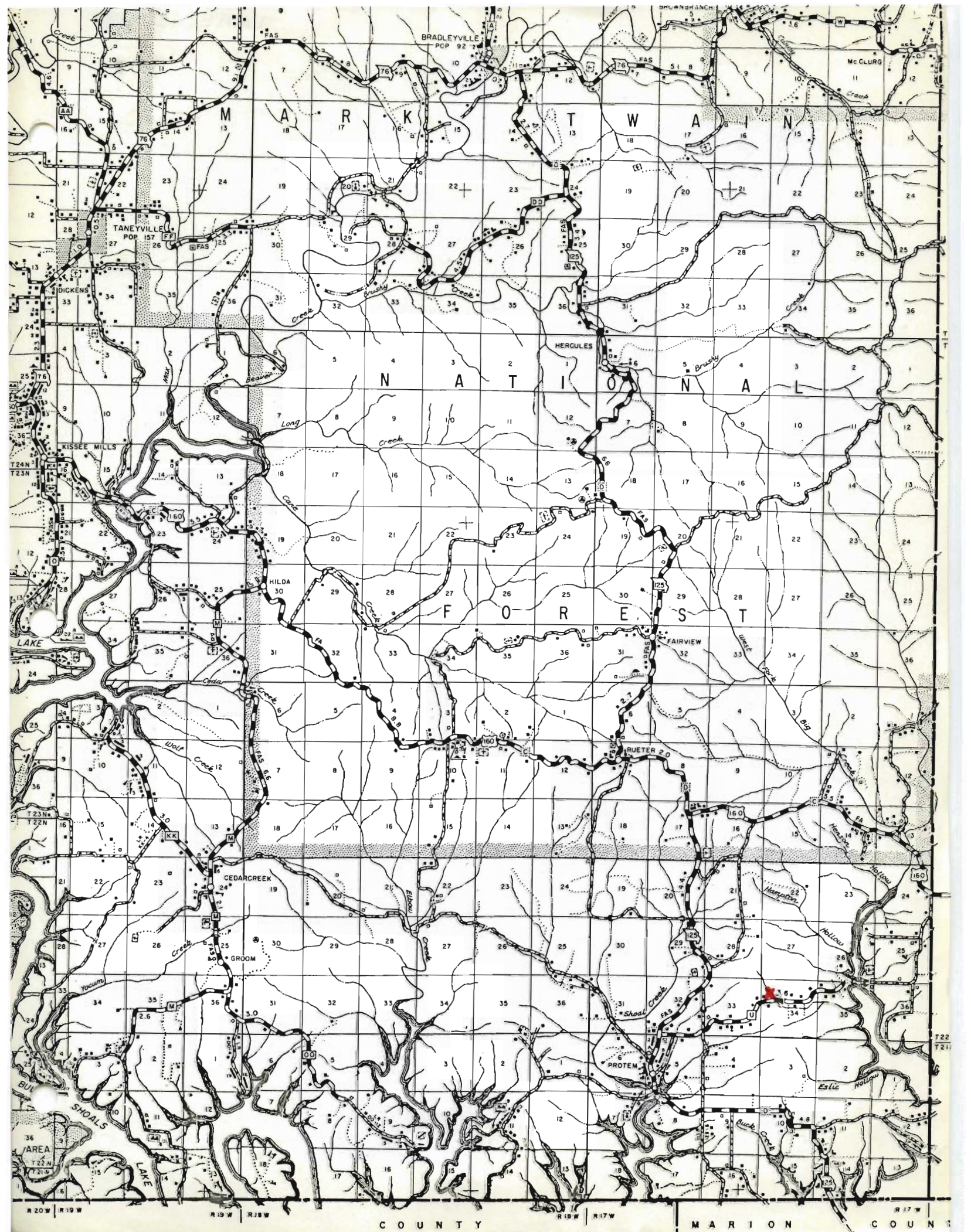
Office of Historic Preservation, P.O. Box 176, Jefferson City, Missouri 65101
HISTORIC INVENTORY

TAAS010 - 031

1 No <u>2</u> <input checked="" type="checkbox"/>	4 Present Name(s)		1 No	
2 County <u>Taney</u>	5 Other Name(s)			2 County
3 Location of Negatives <u>COS</u>				
6 Specific Location	16 Thematic Category <u>Dwelling</u>	28 No of Stories	5 Other Name(s)	
7 City or Town <input type="checkbox"/> Rural, Township & Vicinity	17 Date(s) or Period	29 Basement? Yes <input type="checkbox"/> No <input type="checkbox"/>		
8 Site Plan with North Arrow	18 Style or Design <u>single pen with shed</u>	30 Foundation Material		
9 Coordinates <u>UTM</u> Lat _____ Long _____	19 Architect or Engineer	31 Wall Construction	4 Present Name(s)	
Site <input type="checkbox"/> Building <input checked="" type="checkbox"/> Structure <input type="checkbox"/> Object <input type="checkbox"/>	20 Contractor or Builder	32 Roof Type & Material		
11 On National Register? Yes <input type="checkbox"/> No <input checked="" type="checkbox"/>	21 Original Use, if apparent <u>residence</u>	33 No. of Bays Front _____ Side _____		
12 Is II Eligible? Yes <input checked="" type="checkbox"/> No <input type="checkbox"/>	22 Present Use <u>barn</u>	34 Wall Treatment	5 Other Name(s)	
13 Part of Estab. Hist. Dist.? Yes <input type="checkbox"/> No <input checked="" type="checkbox"/>	23 Ownership Public <input type="checkbox"/> Private <input checked="" type="checkbox"/>	35 Plan Shape		
14 District Potential? Yes <input checked="" type="checkbox"/> No <input type="checkbox"/>	24 Owner's Name & Address, if known	36 Changes (Explain in #42) Addition <input type="checkbox"/> Altered <input type="checkbox"/> Moved <input type="checkbox"/>		
15 Name of Established District	25 Open to Public? Yes <input type="checkbox"/> No <input checked="" type="checkbox"/>	37 Condition Interior _____ Exterior _____	5 Other Name(s)	
42 Further Description of Important Features dry stone foundation on front porch door & window same cut 1/2 dovetail & square notch; mud & board chink; chimney is removed; square notch at partition joining shed room then 1/2 dovetail in loft area. vertical boards in gable end	26 Local Contact Person or Organization	38 Preservation Underway? Yes <input type="checkbox"/> No <input type="checkbox"/>		
43 History and Significance *extremely rare archetypal folk house: single pen & shed room built as a unit with 25' logs spanning the side walls. Only such artifact ever surveyed by COS.	27 Other Surveys in Which Included	39 Endangered? By What? Yes <input type="checkbox"/> No <input type="checkbox"/>		
44 Description of Environment and Outbuildings stone lined cellar ruins in rear	46 Prepared by <u>LM</u>		5 Other Name(s)	
Sources of Information <u>on site inspection</u>	47 Organization <u>COS</u>			
	48 Date	49 Revision Date(s)		







BRADLEYVILLE
POP 92

McCLURG

M A R K T W A I N

TANEYSVILLE
POP 157

HERCULES

N A T I O N A L

KISSEE MILLS

F O R E S T

LAKE

HILDA

FAIRVIEW

LAKE

RUETER

CEDARCREEK

GROOM

PROTEM

SHOALS
LAKE


Estlic Hollow

R 20 W R 19 W R 18 W R 17 W COUNTY MARION COUNTY

C O U N T Y

M A R I O N C O U N T Y





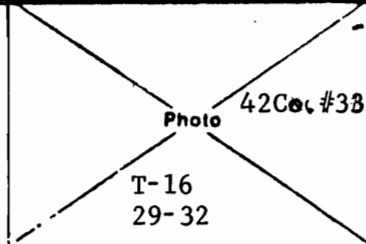


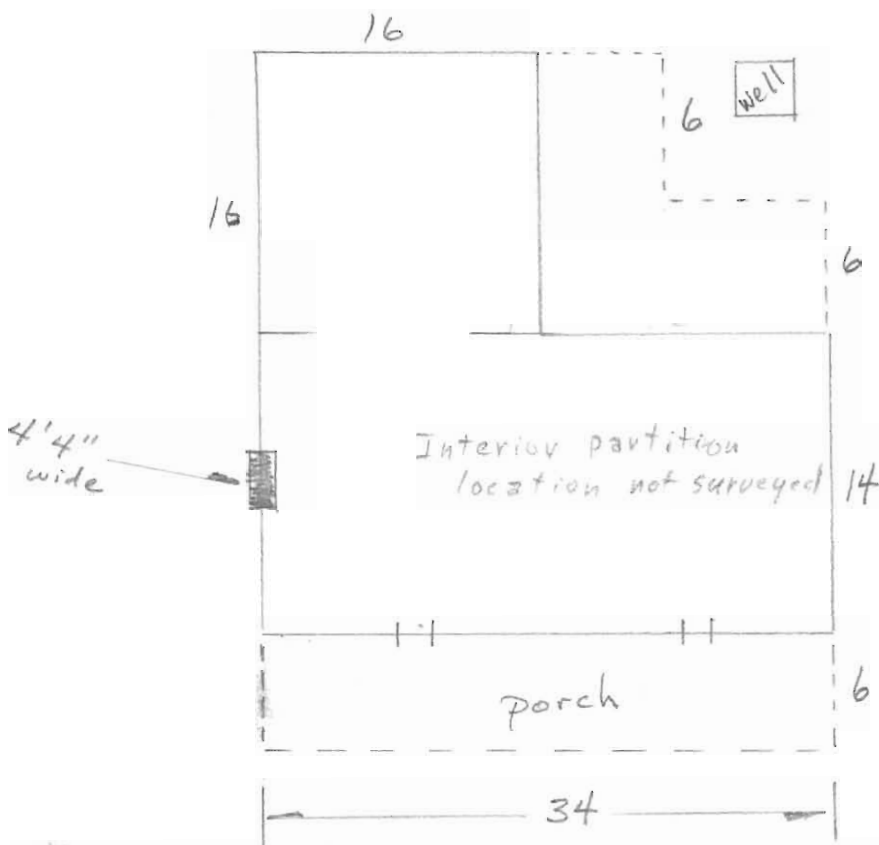


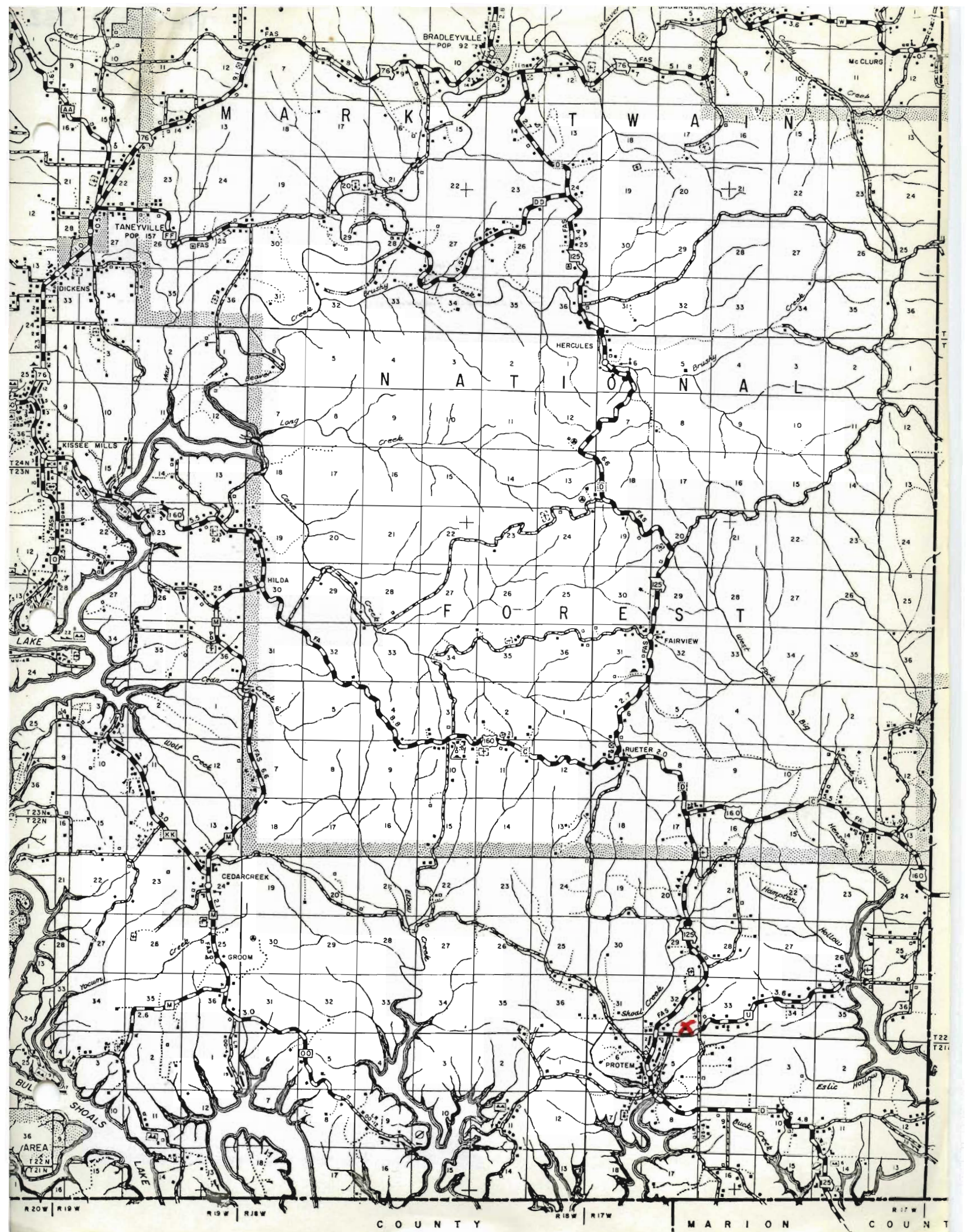
Office of Historic Preservation, P.O. Box 176, Jefferson City, Missouri 65101
HISTORIC INVENTORY

TAAS010-032

1 No <u>3</u> <u>V</u> 2 County <u>Taney</u> 3 Location of Negatives <u>COS</u>	4 Present Name(s) <u>Jim Dean</u> 5 Other Name(s)	1 No
6 Specific Location <u>see map</u> 7 City or Town If Rural, Township & Vicinity 8 Site Plan with North Arrow	16 Thematic Category <u>dwelling</u> 17 Date(s) or Period 18 Style or Design <u>Single pen + pen</u> 19 Architect or Engineer 20 Contractor or Builder 21 Original Use, if apparent residence 22 Present Use <u>vacant</u> 23 Ownership <u>Public</u> <input type="checkbox"/> <u>Private</u> <input type="checkbox"/> 24 Owner's Name & Address, if known <u>Dean's grandson, a Mr. _____ Young</u> 25 Open to Public? <u>Yes</u> <input type="checkbox"/> <u>No</u> <input type="checkbox"/> 26 Local Contact Person or Organization 27 Other Surveys in Which Included	2 County
9 Coordinates <u>UTM</u> Lat _____ Long _____ Site: <input type="checkbox"/> Building <input checked="" type="checkbox"/> Structure: <input type="checkbox"/> Object <input type="checkbox"/> 11 On National Register? <u>Yes</u> <input type="checkbox"/> <u>No</u> <input checked="" type="checkbox"/> 12 Is it Eligible? <u>Yes</u> <input checked="" type="checkbox"/> <u>No</u> <input type="checkbox"/> 13 Part of Estab. Hist. Dist.? <u>Yes</u> <input type="checkbox"/> <u>No</u> <input checked="" type="checkbox"/> 14 District Potential? <u>Yes</u> <input checked="" type="checkbox"/> <u>No</u> <input type="checkbox"/> 15 Name of Established District	28 No. of Stories 29 Basement? <u>Yes</u> <input type="checkbox"/> <u>No</u> <input checked="" type="checkbox"/> 30 Foundation Material <u>stone</u> 31 Wall Construction 32 Roof Type & Material <u>gable/sheetmetal</u> 33 No. of Bays Front _____ Side _____ 34 Wall Treatment <u>sheet weatherboard&asphalt</u> 35 Plan Shape 36 Changes (Explain in #42) <u>Public</u> <input type="checkbox"/> <u>Private</u> <input type="checkbox"/> Addition: <input type="checkbox"/> Altered: <input type="checkbox"/> Moved: <input type="checkbox"/> 37 Condition Interior _____ Exterior _____ 38 Preservation Underway? <u>Yes</u> <input type="checkbox"/> <u>No</u> <input checked="" type="checkbox"/> 39 Endangered? By What? <u>Yes</u> <input type="checkbox"/> <u>No</u> <input checked="" type="checkbox"/> 40 Visible from Public Road? <u>Yes</u> <input checked="" type="checkbox"/> <u>No</u> <input type="checkbox"/> 41 Distance from and Frontage on Road <u>150'</u>	4 Present Name(s)
42 Further Description of Important Features 43 History and Significance <p>Jim Dean carried mail horseback for many years from Protem to Dit. His son John Dean was a Protem constable. "Old Dean Barn" torched by arsonist. Present barn is a replacement. Dean's grandson lives east on nearby farm</p> 44 Description of Environment and Outbuildings <u>several sheds, barn, chicken house, smokehouse</u> Sources of Information <u>on site inspection and passer-by</u>	46 Prepared by <u>LM</u> 47 Organization <u>COS</u> 48 Date _____ 49 Revision Date(s) _____	5 Other Name(s)







M A R K E T W A I N

N A T I O N A L

F O R E S T

C O U N T Y M A R I O N C O U N T







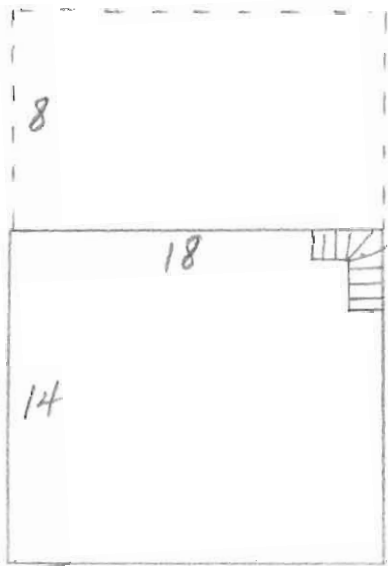


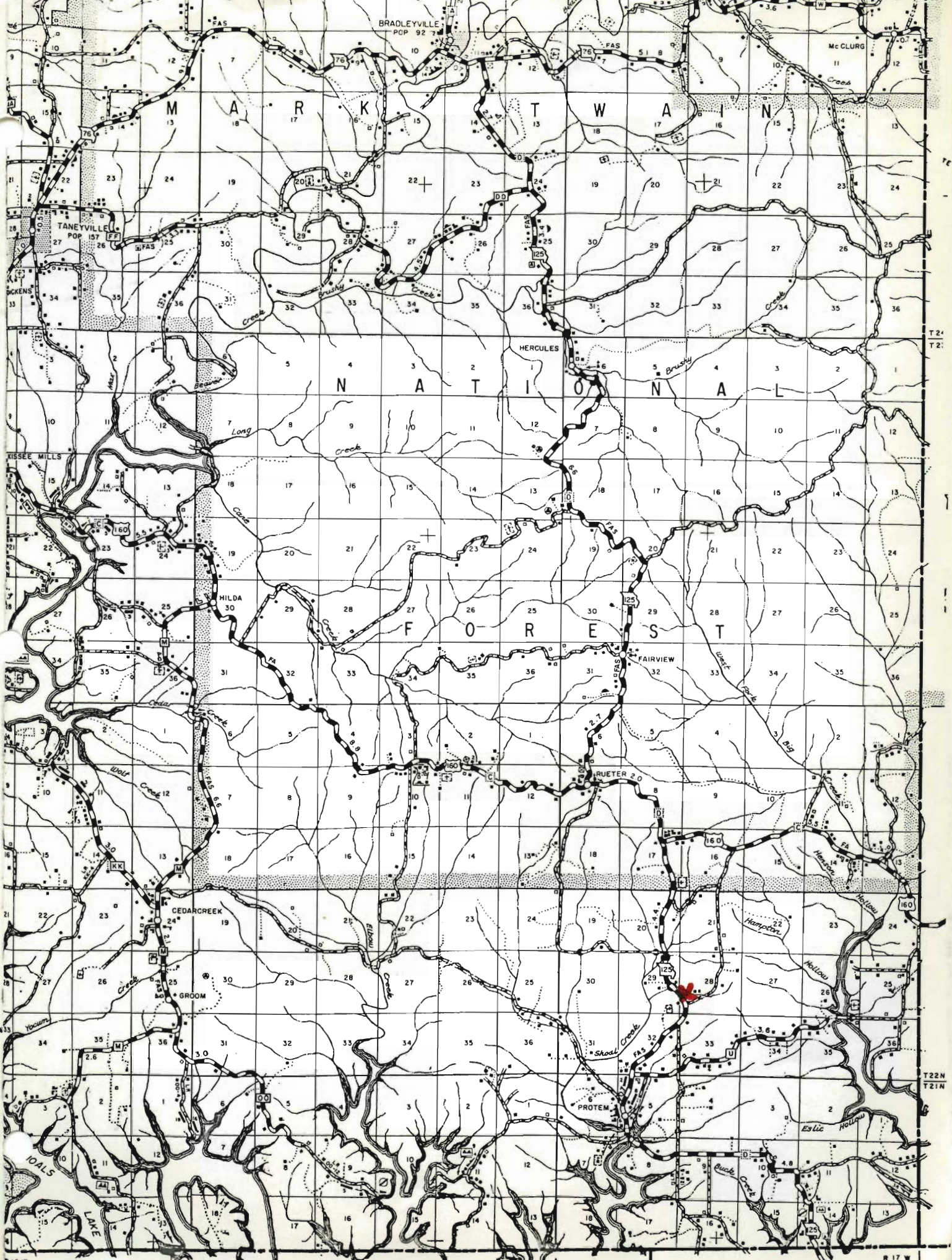


Office of Historic Preservation, P.O. Box 176, Jefferson City, Missouri 65101
HISTORIC INVENTORY

TAAS010-033

1 No 5		4 Present Name(s)		1 No	
2 County Taney		5 Other Name(s)			2 County
3 Location of Negatives COS					
6 Specific Location		16 Thematic Category dwelling	28 No of Stories 1½	5 Other Name(s)	
7 City or Town If Rural, Township & Vicinity		17 Date(s) or Period	29 Basement? Yes <input type="checkbox"/> No <input checked="" type="checkbox"/>		
8 Site Plan with North Arrow		18 Style or Design single pen	30 Foundation Material stone		
9 Coordinates UTM Lat Long		19 Architect or Engineer	31 Wall Construction frame	4 Present Name(s)	
Site <input type="checkbox"/> Building <input checked="" type="checkbox"/>		20 Contractor or Builder	32 Roof Type & Material gable/asphalt		
Structure <input type="checkbox"/> Object <input type="checkbox"/>		21 Original Use, if apparent residence	33 No. of Bays Front Side		
11 On National Register? Yes <input type="checkbox"/> No <input checked="" type="checkbox"/>		22 Present Use vacant	34 Wall Treatment asphalt	4 Present Name(s)	
12 Is Eligible? Yes <input type="checkbox"/> No <input type="checkbox"/>		23 Ownership Public <input type="checkbox"/> Private <input checked="" type="checkbox"/>	35 Plan Shape		
13 Part of Hist. Dist.? Yes <input type="checkbox"/> No <input checked="" type="checkbox"/>		24 Owner's Name & Address, if known	36 Changes (Explain in #42) Addition <input type="checkbox"/> Altered <input type="checkbox"/> Moved <input type="checkbox"/>		
14 District Potential? Yes <input checked="" type="checkbox"/> No <input type="checkbox"/>		25 Open to Public? Yes <input type="checkbox"/> No <input checked="" type="checkbox"/>	37 Condition Interior poor Exterior poor	4 Present Name(s)	
15 Name of Established District		26 Local Contact Person or Organization	38 Preservation Underway? Yes <input type="checkbox"/> No <input checked="" type="checkbox"/>		
42 Further Description of Important Features uncommon stone foundation: wide, thin shelf rock turned on edge frame cell is asphalt covered; rear shed room is board & batten built for stove		27 Other Surveys in Which Included	39 Endangered? By What? neglect Yes <input checked="" type="checkbox"/> No <input type="checkbox"/>		
43 History and Significance		40 Visible from Public Road? Yes <input checked="" type="checkbox"/> No <input type="checkbox"/>		5 Other Name(s)	
44 Description of Environment and Outbuildings		41 Distance from and Frontage on Road 100 yards			
Sources of Information on site inspection		46 Prepared by LM			
		47 Organization COS		5 Other Name(s)	
		48 Date	49 Revision Date(s)		













HISTORIC INVENTORY

TAAS 010-024

1 No		4 Present Name(s)	
2 County Taney		5 Other Name(s)	
3 Location of Negatives COS			
6 Specific Location Sec. 27 T20N R218W see map		16. Thematic Category dwelling	
7 City or Town If Rural, Township & Vicinity		17 Date(s) or Period early 20th	
8 Site Plan with North Arrow		18 Style or Design single cell+	
9 Coordinates UTM Lat Long		19. Architect or Engineer	
Site: <input type="checkbox"/> Building <input checked="" type="checkbox"/>		20. Contractor or Builder	
Structure: <input type="checkbox"/> Object <input type="checkbox"/>		21. Original Use, if apparent residence	
11 On National Register? Yes <input type="checkbox"/> No <input type="checkbox"/>		22 Present Use vacant	
12 Is It Eligible? Yes <input checked="" type="checkbox"/> No <input type="checkbox"/>		23 Ownership Public <input type="checkbox"/> Private <input checked="" type="checkbox"/>	
13 Part of Estab. Hist. Dist.? Yes <input type="checkbox"/> No <input checked="" type="checkbox"/>		24. Owner's Name & Address, if known	
14. District Potent? Yes <input checked="" type="checkbox"/> No <input type="checkbox"/>		25. Open to Public? Yes <input type="checkbox"/> No <input checked="" type="checkbox"/>	
15 Name of Established District		26. Local Contact Person or Organization	
27 Other Surveys in Which Included		28 No. of Stories 1	
42. Further Description of Important Features primitive masonry work on chimney--similar to chimneys in N. Arkansas interior 1/2 dovetail notch ridge poles butted and nailed; no loft, no stairs		29. Basement? Yes <input type="checkbox"/> No <input checked="" type="checkbox"/>	
43 History and Significance on old county road from Protem to Cedar Creek		30. Foundation Material rock	
44 Description of Environment and Outbuildings substantial dry-stone cellar in rear; ruins of hewn timber building 10' x 12' on a flat east of Elbow Creek		31. Wall Construction log, board&batten, board	
Sources of Information on site inspection		32. Roof Type & Material gable/sheet	
		33. No. of Bays Front Side	
		34. Wall Treatment	
		35. Plan Shape	
		36. Changes (Explain in #42) Addition: <input type="checkbox"/> Altered: <input type="checkbox"/> Moved: <input type="checkbox"/>	
		37. Condition Interior <u>poor</u> Exterior <u>poor</u>	
		38. Preservation Underway? Yes <input type="checkbox"/> No <input checked="" type="checkbox"/>	
		39. Endangered? By What? Yes <input checked="" type="checkbox"/> No <input type="checkbox"/> neglect	
		40. Visible from Public Road? Yes <input type="checkbox"/> No <input type="checkbox"/>	
		41. Distance from and Frontage on Road 150'	
		45. Prepared by LM	
		47. Organization COS	
		48. Date	
		49. Revision Date(s)	

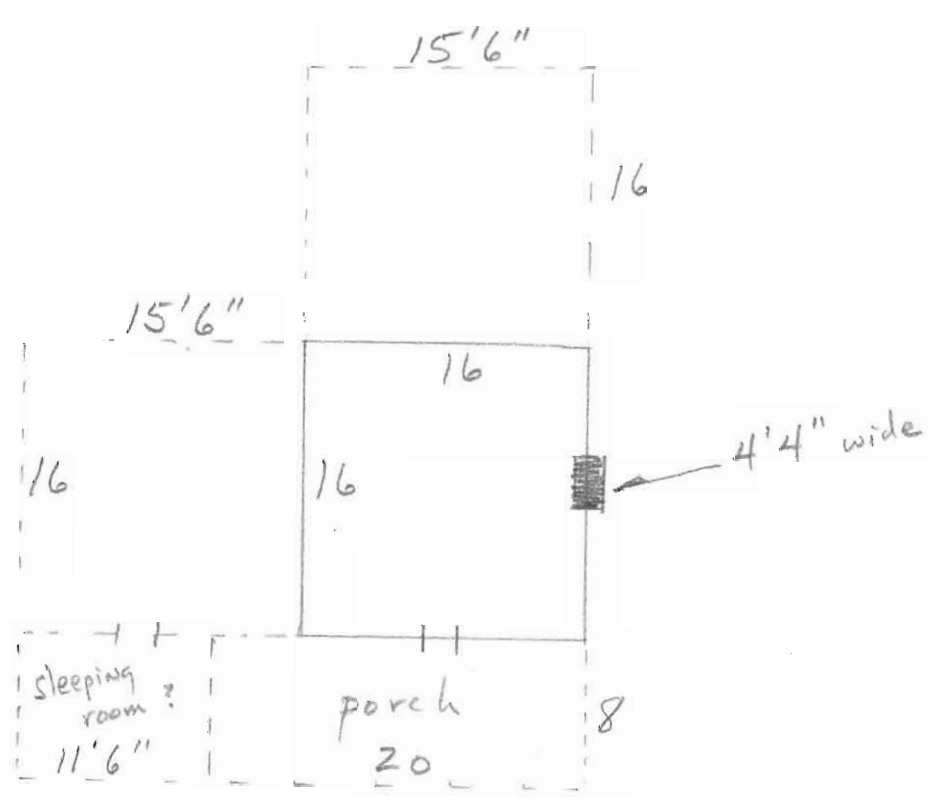
1 No

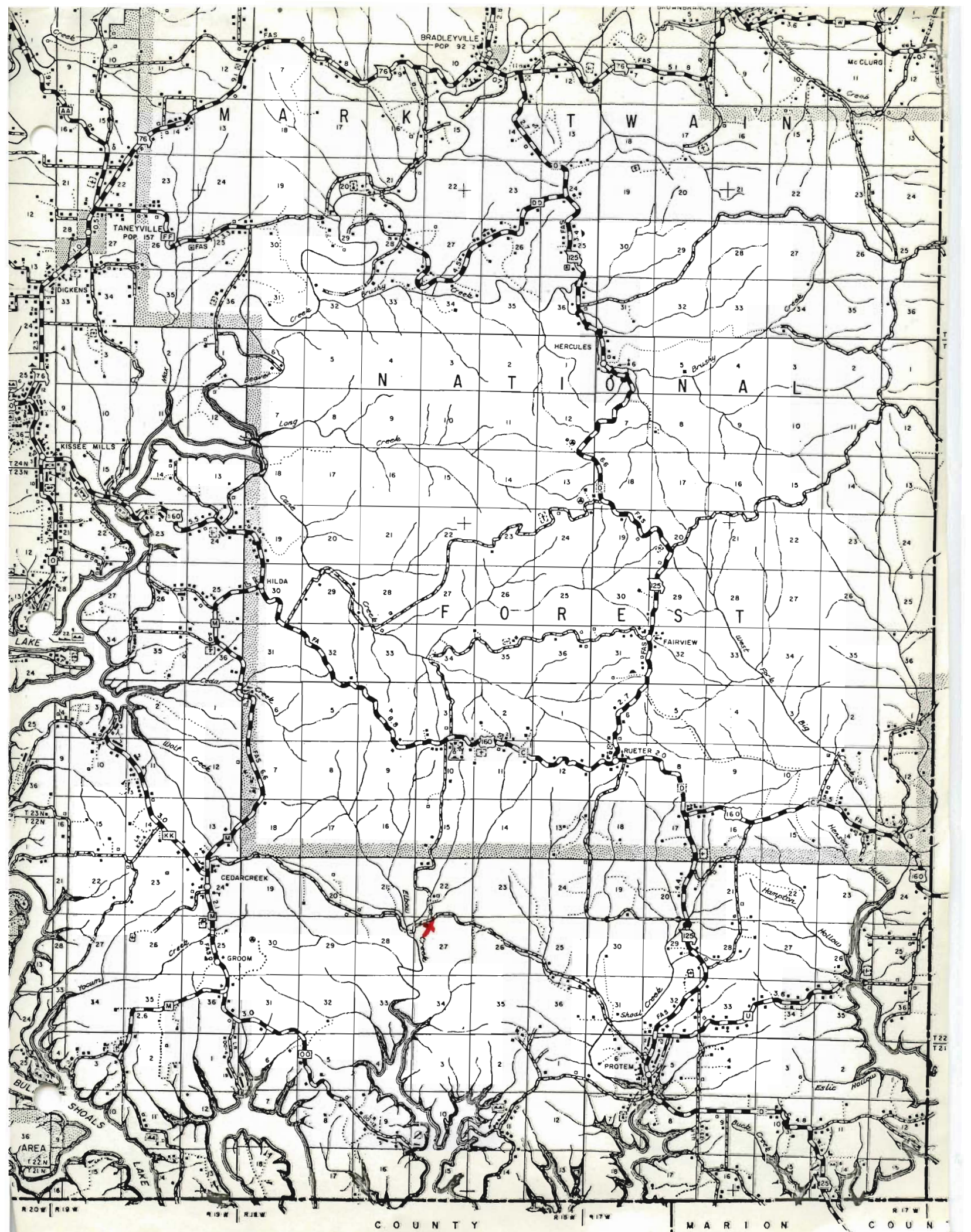
2 County

4 Present Name(s)

5 Other Name(s)


Photo
T-15
23-34
































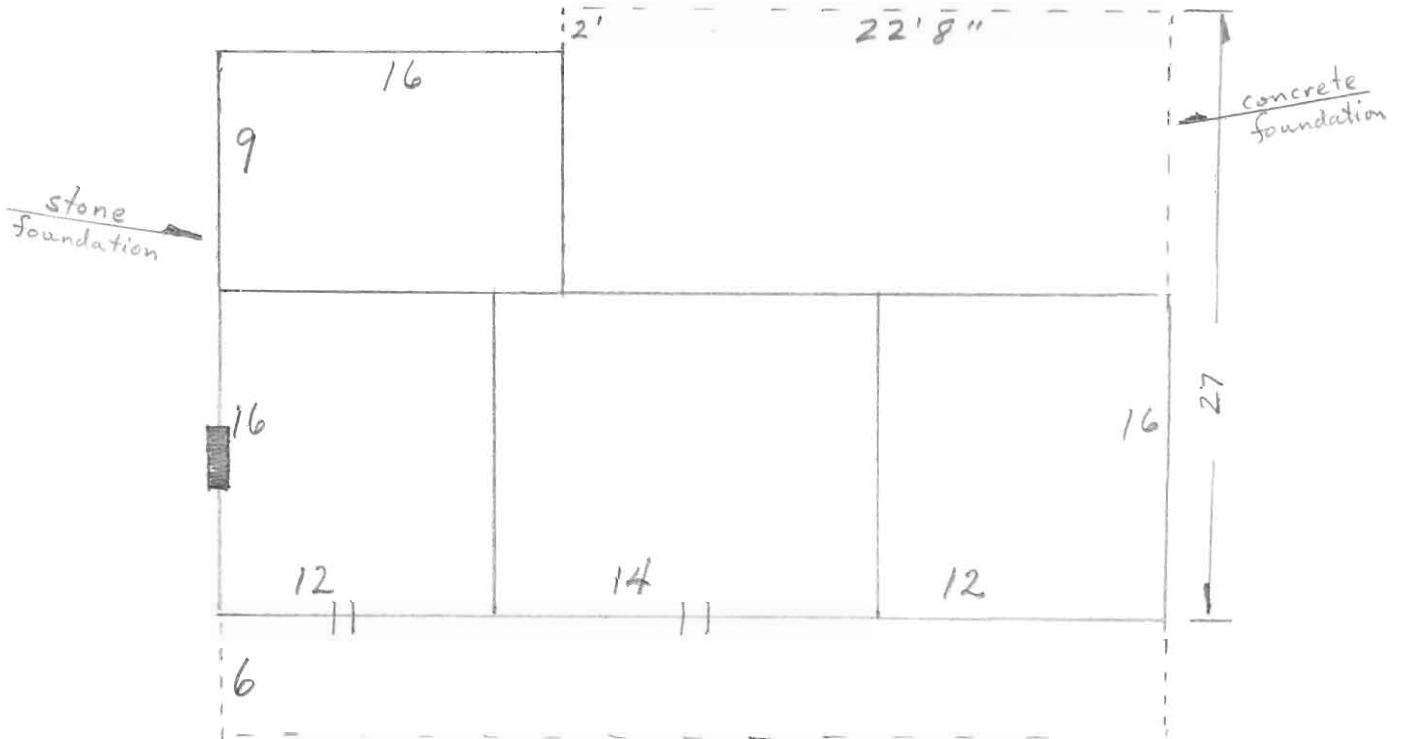


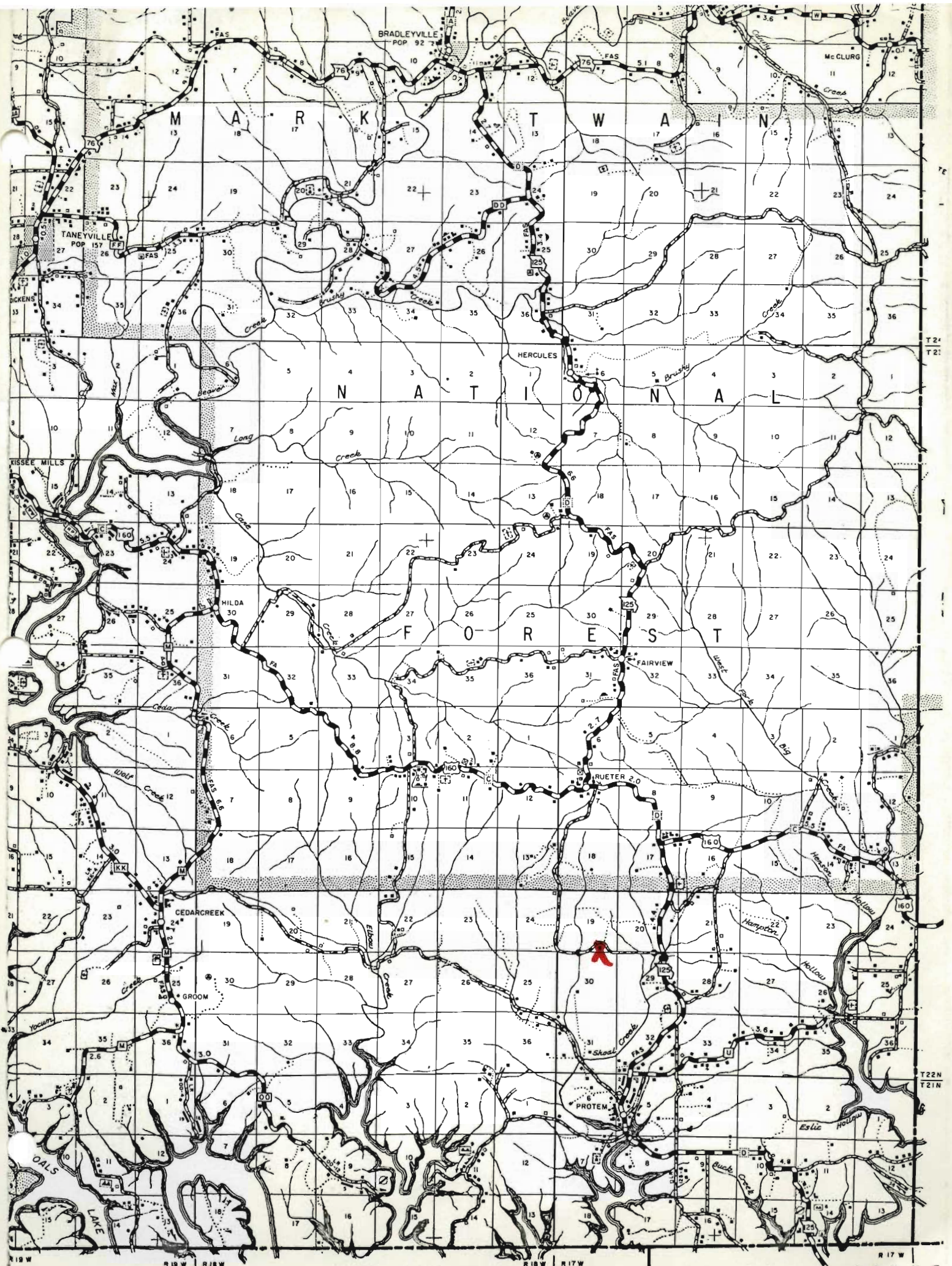


Office of Historic Preservation, P.O. Box 176, Jefferson City, Missouri 65101
HISTORIC INVENTORY

TAAS010-035

1 No <u>31</u> <u>II</u> 2 County <u>Taney</u> 3 Location of Negatives <u>COS</u>	4 Present Name(s) 5 Other Name(s)	1 No
6 Specific Location 7 City or Town If Rural, Township & Vicinity 8 Site Plan with North Arrow 9 Coordinates <u>UTM</u> Lat _____ Long _____ Site: I Building IX Structure: I Object: I	16. Thematic Category <u>dwellings</u> 17 Date(s) or Period 18 Style or Design <u>triple pen</u> 19. Architect or Engineer 20. Contractor or Builder 21. Original Use, if apparent <u>residence</u> 22 Present Use <u>vacant</u> 23 Ownership <u>Public</u> I I <u>Private</u> IX 24. Owner's Name & Address, if known 25. Open to Public? <u>Yes</u> I I <u>No</u> IX 26. Local Contact Person or Organization 27 Other Surveys in Which Included	2 County
11 On National Register? <u>Yes</u> I I <u>No</u> IX 12 Is it Eligible? <u>Yes</u> IX <u>No</u> I I 13 Part of Estab. Hist. Dist.? <u>Yes</u> I I <u>No</u> IX 14. District Potential? <u>Yes</u> IX <u>No</u> I I 15 Name of Established District	28. No. of Stories <u>1</u> 29. Basement? <u>Yes</u> I I <u>No</u> IX 30. Foundation Material <u>rock</u> 31. Wall Construction <u>frame</u> 32. Roof Type & Material <u>gable/sheet metal</u> 33. No. of Bays <u>Front</u> <u>Side</u> 34. Wall Treatment 35. Plan Shape 36. Changes (Explain in #42) <u>Addition</u> I I <u>Altered</u> I I <u>Moved</u> I I 37. Condition <u>Interior</u> <u>poor</u> <u>Exterior</u> <u>poor</u> 38. Preservation Underway? <u>Yes</u> I I <u>No</u> IX 39. Endangered? By What? <u>Yes</u> IX <u>No</u> I I 40. Visible from Public Road? <u>Yes</u> X <u>No</u> I I 41. Distance from and Frontage on Road <u>150'</u>	4 Present Name(s)
42. Further Description of Important Features <p>large stone fireplace header with later period wood mantle a triple pen house</p>	43 History and Significance	5 Other Name(s)
44 Description of Environment and Outbuildings <p>cellar, outbuildings, and modern pole barn for hay</p>	Sources of Information <p>on site inspection</p>	1 No
45. Prepared by <u>LM</u> 47. Organization <u>COS</u> 48. Date _____ 49 Revision Date(s) _____	Photo T-4 3A-10A	1 No





COUNTY MARION COUNTY
















Office of Historic Preservation, P.O. Box 176, Jefferson City, Missouri 65101
HISTORIC INVENTORY

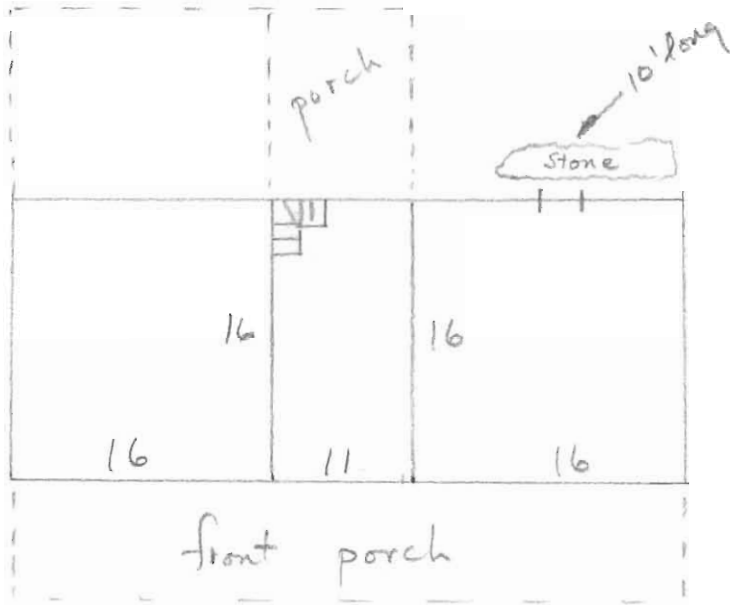
TAAS010-036

No 39 ✓	4 Present Name(s)		1 No		
2 County <p style="text-align: center;">Taney</p>	5 Other Name(s)				
3 Location of Negatives <p style="text-align: center;">COS</p>					
6 Specific Location see map	16 Thematic Category <p style="text-align: center;">dwelling</p>	28 No. of Stories 1½	2 County		
7 City or Town <input type="checkbox"/> Rural, Township & Vicinity	17 Date(s) or Period	29 Basement? Yes <input type="checkbox"/> No <input checked="" type="checkbox"/>			
8 Site Plan with North Arrow	18 Style or Design dog trot	30 Foundation Material stone			
9 Coordinates UTM Lat _____ Long _____	19 Architect or Engineer	31 Wall Construction log			
<table style="width:100%; border:none;"> <tr> <td style="width:50%; border:none;"> Site <input type="checkbox"/> Building <input type="checkbox"/> </td> <td style="width:50%; border:none;"> Structure <input type="checkbox"/> Object <input type="checkbox"/> </td> </tr> </table>	Site <input type="checkbox"/> Building <input type="checkbox"/>	Structure <input type="checkbox"/> Object <input type="checkbox"/>		20 Contractor or Builder	32 Roof Type & Material gable/sheetmetal
Site <input type="checkbox"/> Building <input type="checkbox"/>	Structure <input type="checkbox"/> Object <input type="checkbox"/>				
<table style="width:100%; border:none;"> <tr> <td style="width:50%; border:none;"> 11 On National Register? Yes <input type="checkbox"/> No <input checked="" type="checkbox"/> </td> <td style="width:50%; border:none;"> 12 Is It Eligible? Yes <input type="checkbox"/> No <input type="checkbox"/> </td> </tr> </table>	11 On National Register? Yes <input type="checkbox"/> No <input checked="" type="checkbox"/>	12 Is It Eligible? Yes <input type="checkbox"/> No <input type="checkbox"/>		21 Original Use, if apparent residence	33 No. of Bays Front _____ Side _____
11 On National Register? Yes <input type="checkbox"/> No <input checked="" type="checkbox"/>	12 Is It Eligible? Yes <input type="checkbox"/> No <input type="checkbox"/>				
<table style="width:100%; border:none;"> <tr> <td style="width:50%; border:none;"> 13 Part of Estab Hist Dist? Yes <input type="checkbox"/> No <input checked="" type="checkbox"/> </td> <td style="width:50%; border:none;"> 14 District Potential? Yes <input type="checkbox"/> No <input type="checkbox"/> </td> </tr> </table>	13 Part of Estab Hist Dist? Yes <input type="checkbox"/> No <input checked="" type="checkbox"/>	14 District Potential? Yes <input type="checkbox"/> No <input type="checkbox"/>		22 Present Use vacant	34 Wall Treatment
13 Part of Estab Hist Dist? Yes <input type="checkbox"/> No <input checked="" type="checkbox"/>	14 District Potential? Yes <input type="checkbox"/> No <input type="checkbox"/>				
15 Name of Established District	23 Ownership Public <input type="checkbox"/> Private <input checked="" type="checkbox"/>	35 Plan Shape			
	24 Owner's Name & Address, if known	36 Changes (Explain in #42) Addition <input type="checkbox"/> Altered <input type="checkbox"/> Moved <input type="checkbox"/>			
	25 Open to Public? Yes <input type="checkbox"/> No <input checked="" type="checkbox"/>	37 Condition Interior _____ Exterior _____			
	26 Local Contact Person or Organization	38 Preservation Underway? Yes <input type="checkbox"/> No <input type="checkbox"/>			
	27 Other Surveys in Which Included	39 Endangered? By What? Yes <input type="checkbox"/> No <input type="checkbox"/>			
		40 Visible from Public Road? Yes <input type="checkbox"/> No <input type="checkbox"/>			
		41 Distance from and Frontage on Road			
42. Further Description of Important Features v-notch log house horizontal siding in gables vertical board on some sides; board & batten on others & tar paper & black plastic on others built for stoves		Photo T-16 18-26	4 Present Name(s)		
43 History and Significance floor plan is same as Moore/Mahnkey house except boxed stairs here are in the trot; Moore/Mahnkey stairs are in right hand pen			5 Other Name(s)		
44 Description of Environment and Outbuildings barn log pen is in excellent condition and is square notch fine rustic well house shed is saddle notch; frame shed & a large stone and earth cellar					
Sources of Information on site inspection		46. Prepared by <p style="text-align: center;">LM</p>			
		47. Organization <p style="text-align: center;">COS</p>			
		48. Date	49. Revision Date(s)		

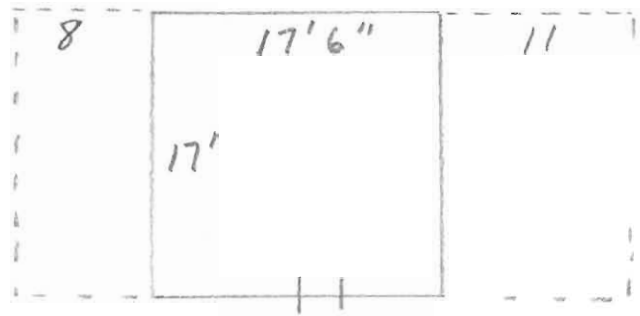
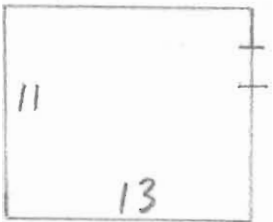
rear view

TAAS010-036 front view

front porch

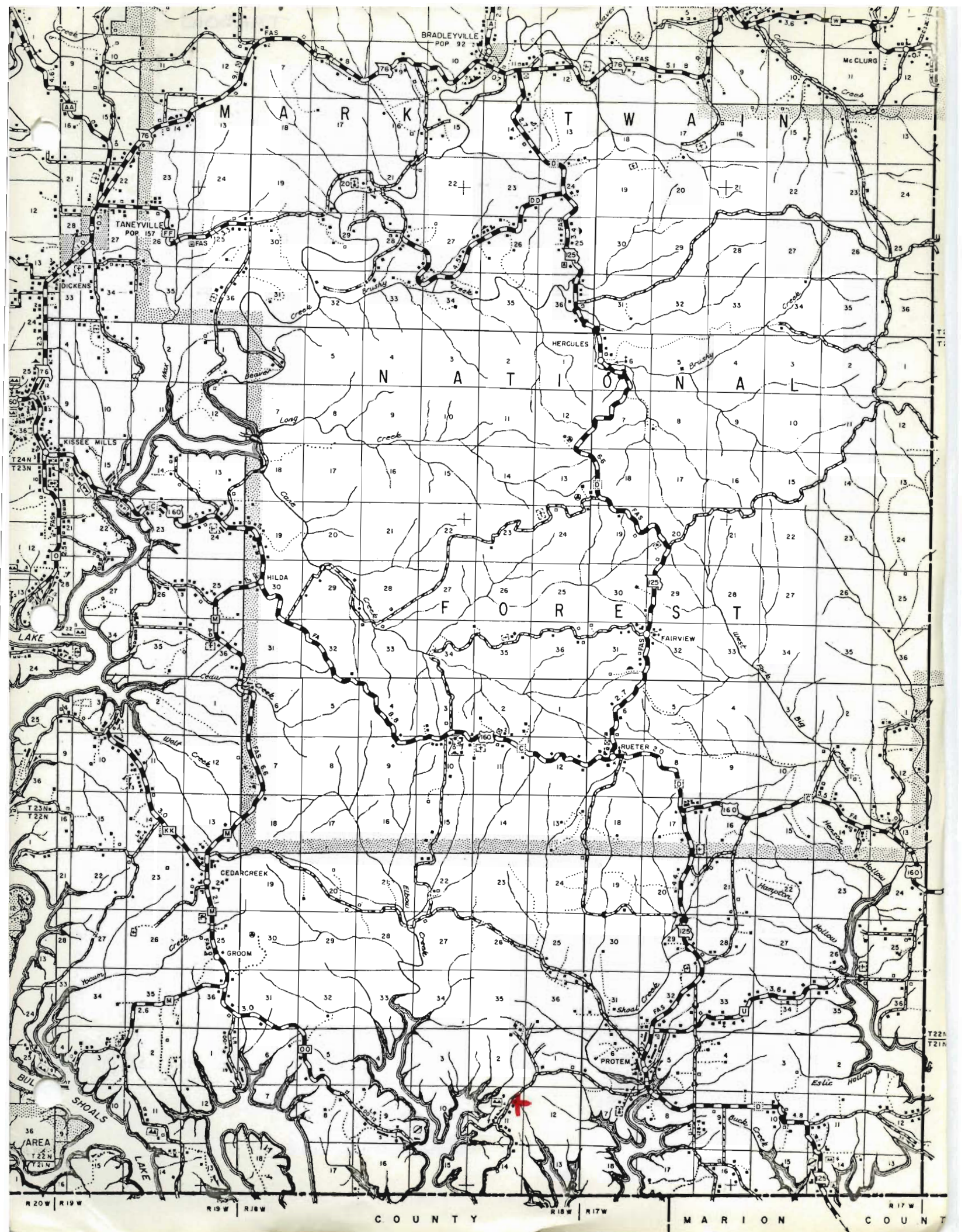


- rear of house
- note stones at entry



well house





BRADLEYVILLE
POP 92

M A R K T W A I N E

TANEYVILLE
POP 157

N A T I O N A L

F O R E S T

CEDARCREEK


PROTEEM



R 20 W | R 19 W | R 18 W | R 17 W
T 22 N | T 21 N
C O U N T Y | M A R I O N C O U N T Y





















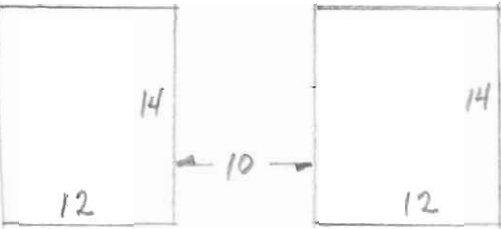
Office of Historic Preservation, P.O. Box 176, Jefferson City, Missouri 65101
HISTORIC INVENTORY

TAAS010-027


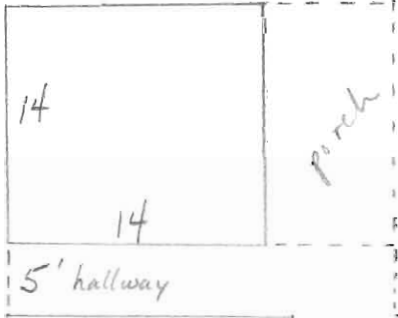
<p>1 County Taney <i>40</i></p> <p>2 County COS</p> <p>3 Location of Negatives</p>	<p>4 Present Name(s)</p> <p>5 Other Name(s)</p>	1 No					
<p>6 Specific Location see map</p> <p>7 City or Town If Rural, Township & Vicinity</p> <p>8 Site Plan with North Arrow</p> <p>9 Coordinates UTM Lat _____ Long _____</p> <p style="text-align: center;">Site: <input type="checkbox"/> Building: <input checked="" type="checkbox"/></p> <p style="text-align: center;">Structure: <input type="checkbox"/> Object: <input type="checkbox"/></p> <table border="1" style="width:100%; border-collapse: collapse;"> <tr> <td style="width:50%;">11 On National Register? Yes <input type="checkbox"/> No <input checked="" type="checkbox"/></td> <td style="width:50%;">12 Is II Eligible? Yes <input checked="" type="checkbox"/> No <input type="checkbox"/></td> </tr> <tr> <td>13 Part of Estab Hist Dist? Yes <input type="checkbox"/> No <input checked="" type="checkbox"/></td> <td>14 District Potential? Yes <input checked="" type="checkbox"/> No <input type="checkbox"/></td> </tr> </table> <p>15 Name of Established District</p>	11 On National Register? Yes <input type="checkbox"/> No <input checked="" type="checkbox"/>	12 Is II Eligible? Yes <input checked="" type="checkbox"/> No <input type="checkbox"/>	13 Part of Estab Hist Dist? Yes <input type="checkbox"/> No <input checked="" type="checkbox"/>	14 District Potential? Yes <input checked="" type="checkbox"/> No <input type="checkbox"/>	<p>16 Thematic Category <i>dwelling</i></p> <p>17 Date(s) or Period c. 1880s?</p> <p>18 Style or Design dog trot -</p> <p>19 Architect or Engineer</p> <p>20 Contractor or Builder</p> <p>21 Original Use, if apparent residence</p> <p>22 Present Use barn</p> <p>23 Ownership Public <input type="checkbox"/> Private <input checked="" type="checkbox"/></p> <p>24 Owner's Name & Address, if known</p> <p>25 Open to Public? Yes <input type="checkbox"/> No <input checked="" type="checkbox"/></p> <p>26 Local Contact Person or Organization</p> <p>27 Other Surveys in Which Included</p>	<p>28 No. of Stories 1</p> <p>29 Basement? Yes <input type="checkbox"/> No <input checked="" type="checkbox"/></p> <p>30 Foundation Material stone piers</p> <p>31 Wall Construction log</p> <p>32 Roof Type & Material gable/sheet metal</p> <p>33 No. of Bays Front _____ Side _____</p> <p>34 Wall Treatment</p> <p>35 Plan Shape</p> <p>36 Changes (Explain in #42) Addition: <input type="checkbox"/> Altered: <input type="checkbox"/> Moved: <input type="checkbox"/></p> <p>37 Condition Interior <u>poor</u> Exterior <u>poor</u></p> <p>38 Preservation Underway? Yes <input type="checkbox"/> No <input checked="" type="checkbox"/></p> <p>39 Endangered? By What? Yes <input checked="" type="checkbox"/> No <input type="checkbox"/> neglect</p> <p>40 Visible from Public Road? Yes <input checked="" type="checkbox"/> No <input type="checkbox"/></p> <p>41 Distance from and Frontage on Road 150 yds</p>	2 County
11 On National Register? Yes <input type="checkbox"/> No <input checked="" type="checkbox"/>	12 Is II Eligible? Yes <input checked="" type="checkbox"/> No <input type="checkbox"/>						
13 Part of Estab Hist Dist? Yes <input type="checkbox"/> No <input checked="" type="checkbox"/>	14 District Potential? Yes <input checked="" type="checkbox"/> No <input type="checkbox"/>						
<p>42 Further Description of Important Features - square notch house; no indication of any loft entry - flues in all rooms - board & batten on ell and half the house - "double trot": detached el with covered trot</p>	<p>Photo T-4</p>	4 Present Name(s)					
<p>43 History and Significance</p>	<p>44 Description of Environment and Outbuildings former house site (chimney remains) made into patio area double crib barn with lofts, saddle notch, rock foundation & sheet metal roof; - several outbuildings; faces west toward "old roadway." Sources of Information on site inspection</p>	<p>45 Other Name(s)</p>					
<p>46 Prepared by LM</p> <p>47 Organization COS</p> <p>48 Date _____ 49 Revision Date(s)</p>							



11



double crib barn



BRADLEYVILLE
POP 92

McCLURG

M A R K E T W A I N

TANEYVILLE
POP 157

HERCULES

N A T I O N A L

F O R E S T

HILDA

FAIRVIEW

RUETER

CEDARCREEK

GROOM

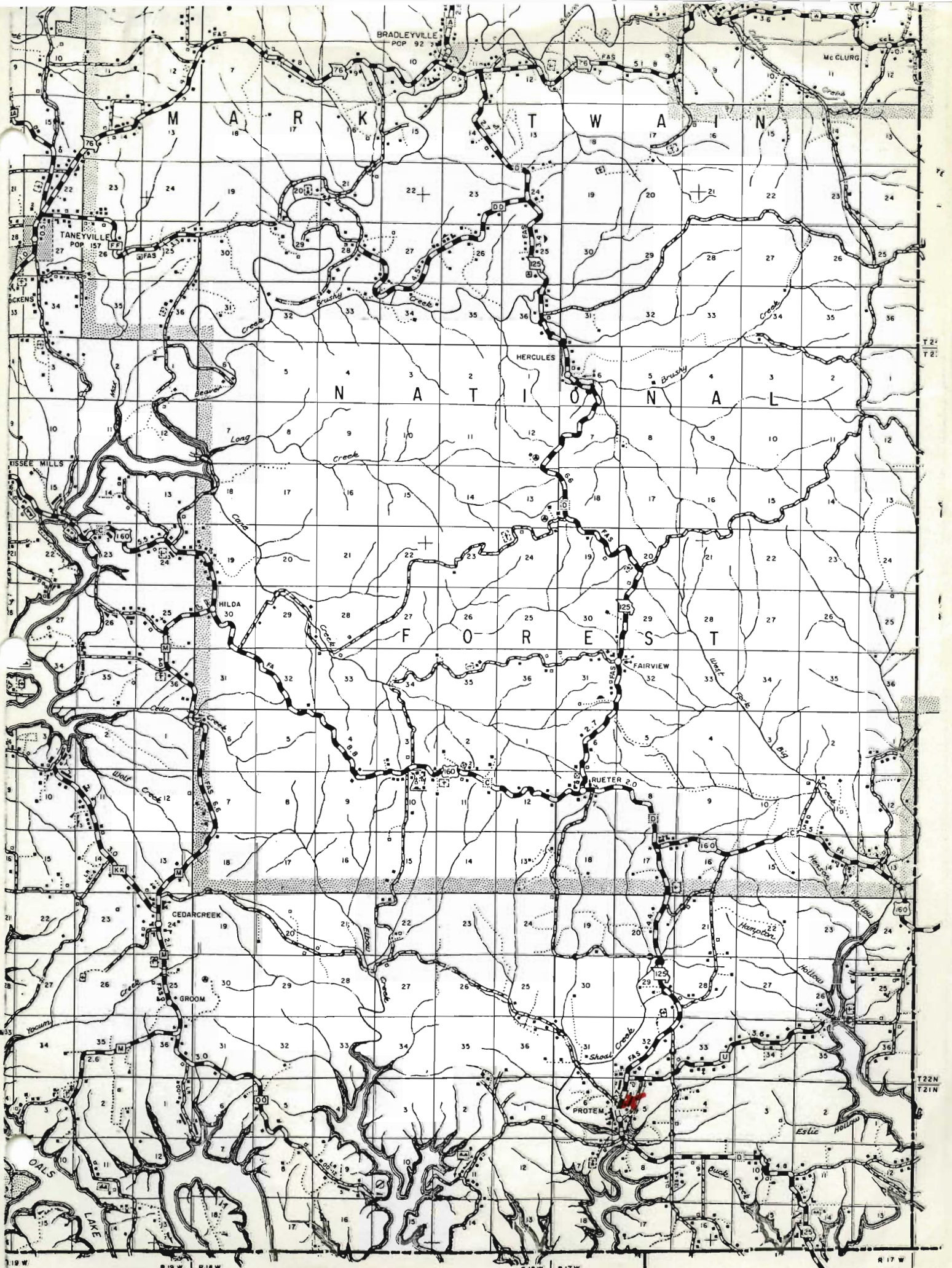
PROTEM

OALS
LAKE

C O U N T Y

M A R I O N


C O U N T






















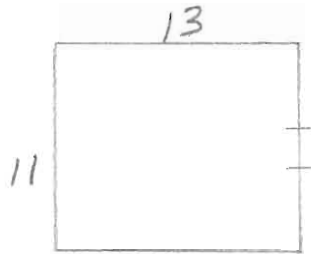




Office of Historic Preservation, P.O. Box 176, Jefferson City, Missouri 65101
HISTORIC INVENTORY

TAA5010-038

1 to 75 K 2 County Taney 3 Location of Negatives COS	4 Present Name(s) <p style="text-align: center;">Joe Holt</p> 5 Other Name(s) <p style="text-align: center;">William Holt</p>	1 No
6 Specific Location <p style="text-align: center;">see map</p> 7 City or Town Il Rural, Township & Vicinity 8 Site Plan with North Arrow	16 Thematic Category <p style="text-align: center;">19th century farm complex</p> 17 Date(s) or Period <p style="text-align: center;">concrete block house is c.1952</p> 18 Style or Design 19. Architect or Engineer 20. Contractor or Builder 21. Original Use, if apparent residence 22 Present Use <p style="text-align: center;">residence</p> 23 Ownership Public <input type="checkbox"/> Private <input checked="" type="checkbox"/> 24. Owner's Name & Address, if known 25. Open to Public? Yes <input type="checkbox"/> No <input checked="" type="checkbox"/> 26. Local Contact Person or Organization 27 Other Surveys in Which Included	2 County
9 Coordinates UTM Lat _____ Long _____ Site <input checked="" type="checkbox"/> Building <input checked="" type="checkbox"/> Structure <input checked="" type="checkbox"/> Object <input type="checkbox"/>	28 No of Stories _____ 29. Basement? Yes <input type="checkbox"/> No <input type="checkbox"/> 30. Foundation Material _____ 31. Wall Construction _____ 32. Roof Type & Material _____ 33. No. of Bays Front _____ Side _____ 34. Wall Treatment _____ 35. Plan Shape _____ 36. Changes (Explain in #42) Addition <input type="checkbox"/> Altered <input type="checkbox"/> Moved <input type="checkbox"/> 37. Condition Interior _____ Exterior _____ 38. Preservation Underway? Yes <input type="checkbox"/> No <input type="checkbox"/> 39. Endangered? Yes <input type="checkbox"/> By What? No <input type="checkbox"/> 40. Visible from Public Road? Yes <input type="checkbox"/> No <input type="checkbox"/> 41. Distance from and Frontage on Road _____	4 Present Name(s)
11 On National Register? Yes <input type="checkbox"/> No <input checked="" type="checkbox"/> 12 Is II Eligible? Yes <input checked="" type="checkbox"/> No <input type="checkbox"/> 13 Part of Estab Hist Dist? Yes <input type="checkbox"/> No <input checked="" type="checkbox"/> 14. District Potent'l? Yes <input checked="" type="checkbox"/> No <input type="checkbox"/> 15 Name of Established District _____	42. Further Description of Important Features <p>4 crib barn is cedar, V-notch includes 10' and 22' cedar logs to enclose the north side</p>	5 Other Name(s)
43 History and Significance <p>most significant farm complex on this survey. Holt family immigrated to Taney co. c.1838 (may be kin to Holt of Holt & Fisher who guided Schoolcraft in 1819). Holts figure in several S.C. Turnbo writings. The present cultural landscape is a living museum of an archetypal Scotch-Irish farm from the 19th century. The 4-crib barn is exceedingly</p>	<div style="border: 1px solid black; padding: 10px; text-align: center;"> T16 2A-9 Photo </div>	
44 Description of Environment and Outbuildings <p>rare on Missouri's present landscape. It is also distinct for its 3 open passages instead of 4. The blacksmith shop is intact with tools, anvil hearth, bloser, etc. Rail fencing, log and frame outbuildings, 2 sawmills, one stone sorghum cooker and mill, cellar & smokehouse, a living well on porch of present house, vehicles, machinery, and Sources of Information tools all beg for an intensive study of this farm.</p> <p>on site information</p>	46. Prepared by <p style="text-align: center;">LM</p> 47. Organization <p style="text-align: center;">COS</p> 48. Date _____ 49 Revision Date(s) _____	

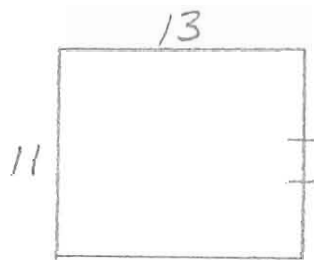


Smokehouse



Sawmill

Sorghum
Cooker

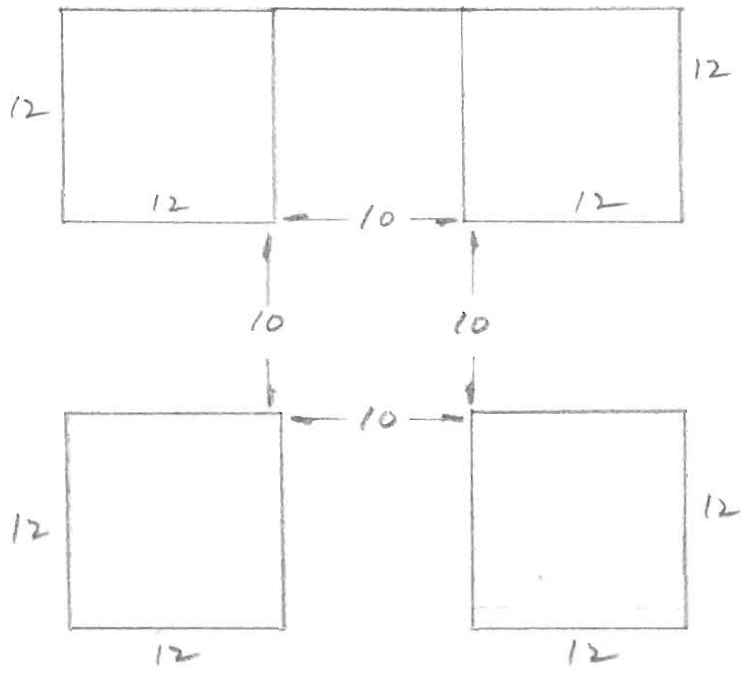


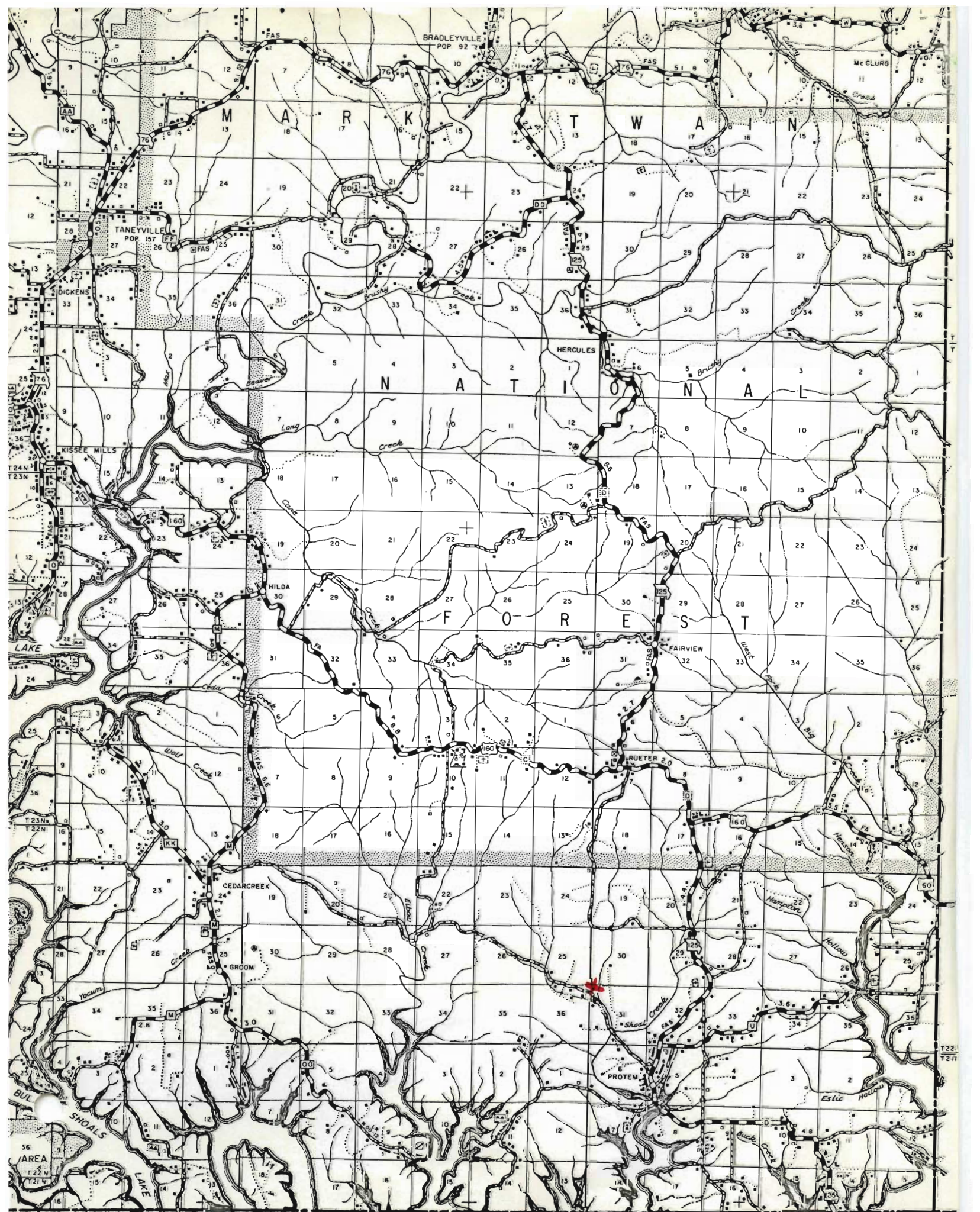
blacksmith
shop - interior technology
intact.



blacksmith shop







C O U N T Y

M A R I O N C O U N T Y








































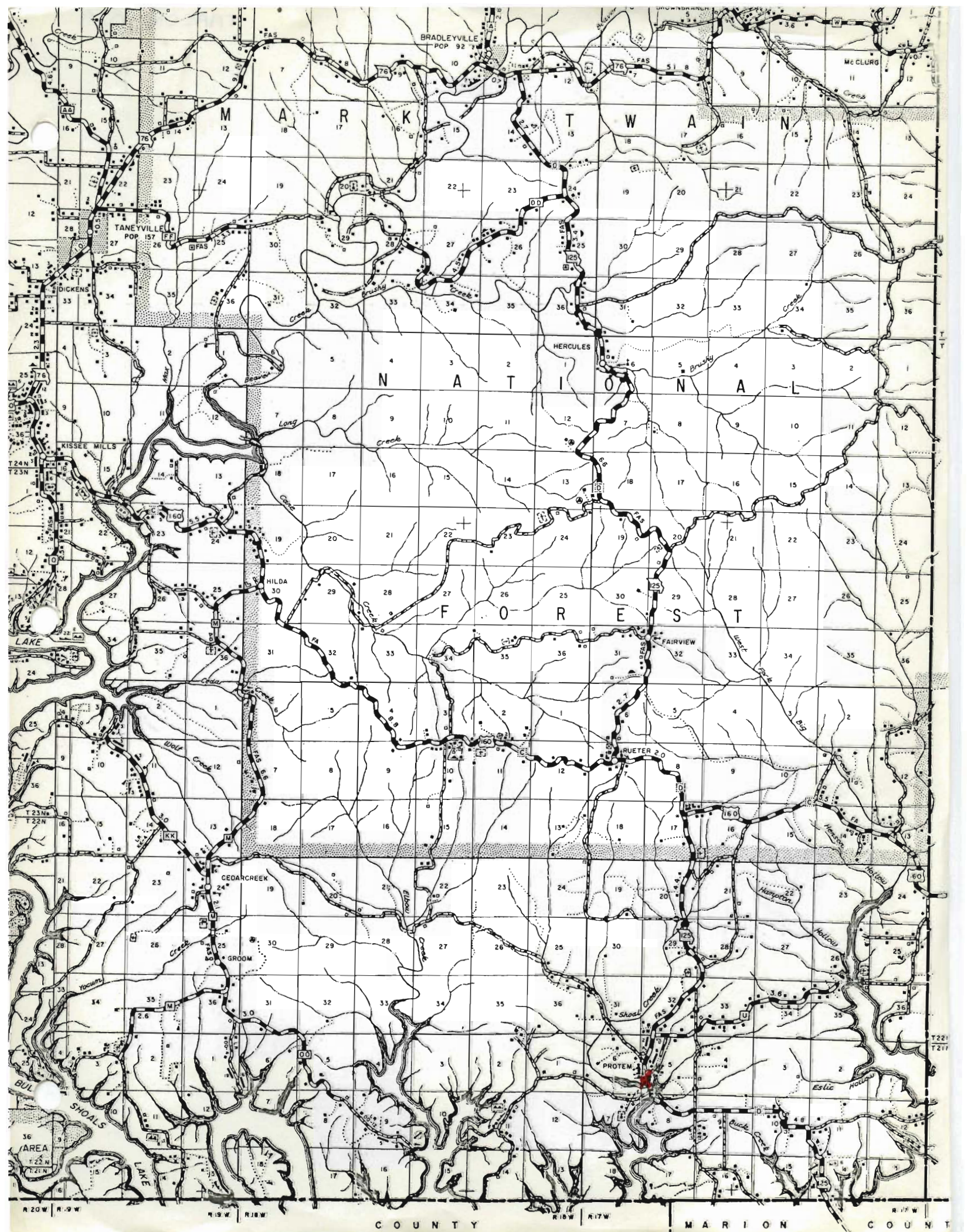




Office of Historic Preservation, P.O. Box 176, Jefferson City, Missouri 65101
HISTORIC INVENTORY

TAAS010-039

1 No <u>17</u> <u>VI</u> 2 County <u>Taney</u> 3 Location of Negatives <u>COS</u>	4 Present Name(s) <p style="text-align: center;">Connor house</p> 5 Other Name(s)	1 No	
6 Specific Location <p>see map</p> 7 City or Town If Rural, Township & Vicinity <u>Protem</u> 8 Site Plan with North Arrow	16 Thematic Category <u>Dwelling</u> 17 Date(s) or Period <u>reputed c.1880; prob c.1910</u> 18 Style or Design <u>double pen, mirror image</u> 19 Architect or Engineer 20 Contractor or Builder 21 Original Use, if apparent <p style="text-align: center;">RESIDENCE</p> 22 Present Use <p style="text-align: center;">residence</p> 23 Ownership Public <input type="checkbox"/> Private <input checked="" type="checkbox"/> 24 Owner's Name & Address, if known	28 No of Stories <u>1 1/2</u> 29 Basement? Yes <input checked="" type="checkbox"/> No <input type="checkbox"/> 30 Foundation Material <p style="text-align: center;">ashlar stone</p> 31 Wall Construction <p style="text-align: center;">frame</p> 32 Roof Type & Material <p style="text-align: center;">gable/asphalt</p> 33 No. of Bays Front <input type="checkbox"/> Side <input type="checkbox"/> 34 Wall Treatment <p style="text-align: center;">board & batten</p> 35 Plan Shape 36 Changes (Explain in #42) Addition <input type="checkbox"/> Altered <input type="checkbox"/> Moved <input type="checkbox"/> 37 Condition Interior _____ Exterior <u>good</u>	2. County
9 Coordinates UTM Lat _____ Long _____ Site <input type="checkbox"/> Building <input checked="" type="checkbox"/> Structure <input type="checkbox"/> Object <input type="checkbox"/>	25 Open to Public? Yes <input type="checkbox"/> No <input checked="" type="checkbox"/> 26 Local Contact Person or Organization 27 Other Surveys in Which Included	38 Preservation Underway? Yes <input type="checkbox"/> No <input checked="" type="checkbox"/> 39 Endangered? Yes <input type="checkbox"/> By What? No <input checked="" type="checkbox"/> 40 Visible from Public Road? Yes <input checked="" type="checkbox"/> No <input type="checkbox"/> 41 Distance from and Frontage on Road <u>30'</u>	4 Present Name(s)
11 On National Register? Yes <input type="checkbox"/> No <input checked="" type="checkbox"/> 12 Is It Eligible? Yes <input checked="" type="checkbox"/> No <input type="checkbox"/> 13 Part of Estab Hist Dist? Yes <input type="checkbox"/> No <input checked="" type="checkbox"/> 14 District Potent'l? Yes <input checked="" type="checkbox"/> No <input type="checkbox"/> 15 Name of Established District	42. Further Description of Important Features <p>very rare for interior Ozarks house to have stair entry to left off the porch (similar to some Missouri-German houses)</p>	5 Other Name(s)	
43 History and Significance <p>exceptionally fine folk structure one of few surviving structures of "old Protem" prior to Bull Shoals construction</p>	44 Description of Environment and Outbuildings		
Sources of Information <p>on site inspection</p>	45. Prepared by <p style="text-align: center;">LM</p> 47. Organization <p style="text-align: center;">COS</p> 48. Date 49 Revision Date(s)		



BRADLEYVILLE
POP 92

M A R K T W A I N
N A T I O N A L
F O R E S T

TANEYVILLE
POP 157

HERCULES

F A I R V I E W

RUETER 2.0

CEDAR CREEK

GROOM

PROTEM

R 20 W R 19 W R 18 W R 17 W R 16 W R 15 W
COUNTY MARION COUNTY





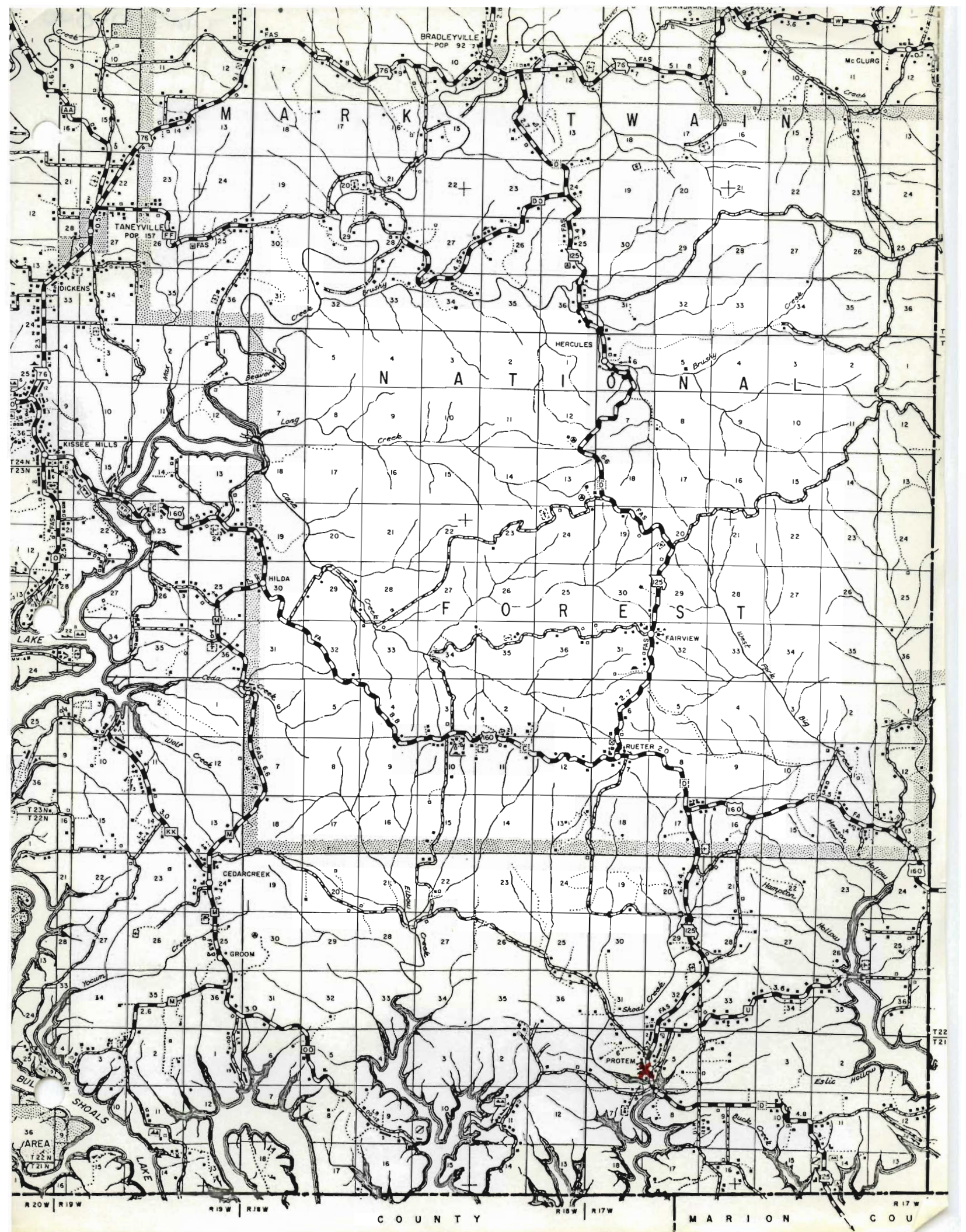





Office of Historic Preservation, P.O. Box 176, Jefferson City, Missouri 65101
HISTORIC INVENTORY

TAA5010-040

1 No 95 <i>II</i>	4 Present Name(s)		1 No		
2 County Taney	5 Other Name(s)				
3 Location of Negatives COS					
6 Specific Location	16 Thematic Category Commercial	28 No of Stories	2 County		
7 City or Town If Rural, Township & Vicinity Protem	17 Date(s) or Period	29 Basement? Yes <input type="checkbox"/> No <input type="checkbox"/>			
8 Site Plan with North Arrow	18 Style or Design	30 Foundation Material			
9 Coordinates UTM Lat _____ Long _____	19 Architect or Engineer	31 Wall Construction			
<table style="width:100%; border: none;"> <tr> <td style="width:50%; border: none;"> Site <input type="checkbox"/> Building <input checked="" type="checkbox"/> </td> <td style="width:50%; border: none;"> Structure <input type="checkbox"/> Object <input type="checkbox"/> </td> </tr> </table>	Site <input type="checkbox"/> Building <input checked="" type="checkbox"/>	Structure <input type="checkbox"/> Object <input type="checkbox"/>		20 Contractor or Builder	32 Roof Type & Material
Site <input type="checkbox"/> Building <input checked="" type="checkbox"/>	Structure <input type="checkbox"/> Object <input type="checkbox"/>				
<table style="width:100%; border: none;"> <tr> <td style="width:50%; border: none;"> 11 On National Register? Yes <input type="checkbox"/> No <input checked="" type="checkbox"/> </td> <td style="width:50%; border: none;"> 12 Is It Eligible? Yes <input checked="" type="checkbox"/> No <input type="checkbox"/> </td> </tr> </table>	11 On National Register? Yes <input type="checkbox"/> No <input checked="" type="checkbox"/>	12 Is It Eligible? Yes <input checked="" type="checkbox"/> No <input type="checkbox"/>		21 Original Use, if apparent store	33 No. of Bays Front _____ Side _____
11 On National Register? Yes <input type="checkbox"/> No <input checked="" type="checkbox"/>	12 Is It Eligible? Yes <input checked="" type="checkbox"/> No <input type="checkbox"/>				
<table style="width:100%; border: none;"> <tr> <td style="width:50%; border: none;"> 13 Part of Estab. Hist. Dist.? Yes <input type="checkbox"/> No <input checked="" type="checkbox"/> </td> <td style="width:50%; border: none;"> 14. District Potential? Yes <input checked="" type="checkbox"/> No <input type="checkbox"/> </td> </tr> </table>	13 Part of Estab. Hist. Dist.? Yes <input type="checkbox"/> No <input checked="" type="checkbox"/>	14. District Potential? Yes <input checked="" type="checkbox"/> No <input type="checkbox"/>		22 Present Use store	34 Wall Treatment
13 Part of Estab. Hist. Dist.? Yes <input type="checkbox"/> No <input checked="" type="checkbox"/>	14. District Potential? Yes <input checked="" type="checkbox"/> No <input type="checkbox"/>				
15 Name of Established District	23 Ownership Public <input type="checkbox"/> Private <input checked="" type="checkbox"/>	35 Plan Shape	4 Present Name(s)		
24 Owner's Name & Address, if known		36 Changes (Explain in #42) Addition <input type="checkbox"/> Altered <input type="checkbox"/> Moved <input type="checkbox"/>			
25 Open to Public? Yes <input checked="" type="checkbox"/> No <input type="checkbox"/>		37 Condition Interior _____ Exterior _____			
26 Local Contact Person or Organization		38 Preservation Underway? Yes <input type="checkbox"/> No <input type="checkbox"/>			
27 Other Surveys in Which Included		39 Endangered? By What? Yes <input type="checkbox"/> No <input type="checkbox"/>	5 Other Name(s)		
42. Further Description of Important Features		40 Visible from Public Road? Yes <input type="checkbox"/> No <input type="checkbox"/>			
43 History and Significance probably last commercial structure of "old Protem" prior to Bull Shoals dam construction		41. Distance from and Frontage on Road			
44 Description of Environment and Outbuildings			<div style="border: 1px solid black; width: 100%; height: 100%; text-align: center; padding: 20px;"> Photo T-16 35A </div>		
Sources of Information on site inspection		46. Prepared by LM	5 Other Name(s)		
		47. Organization COS			
48. Date	49 Revision Date(s)				

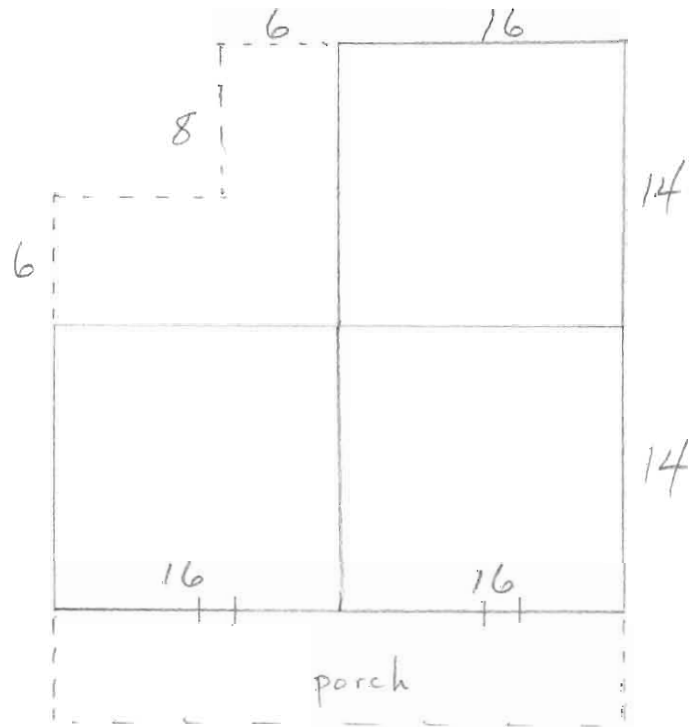


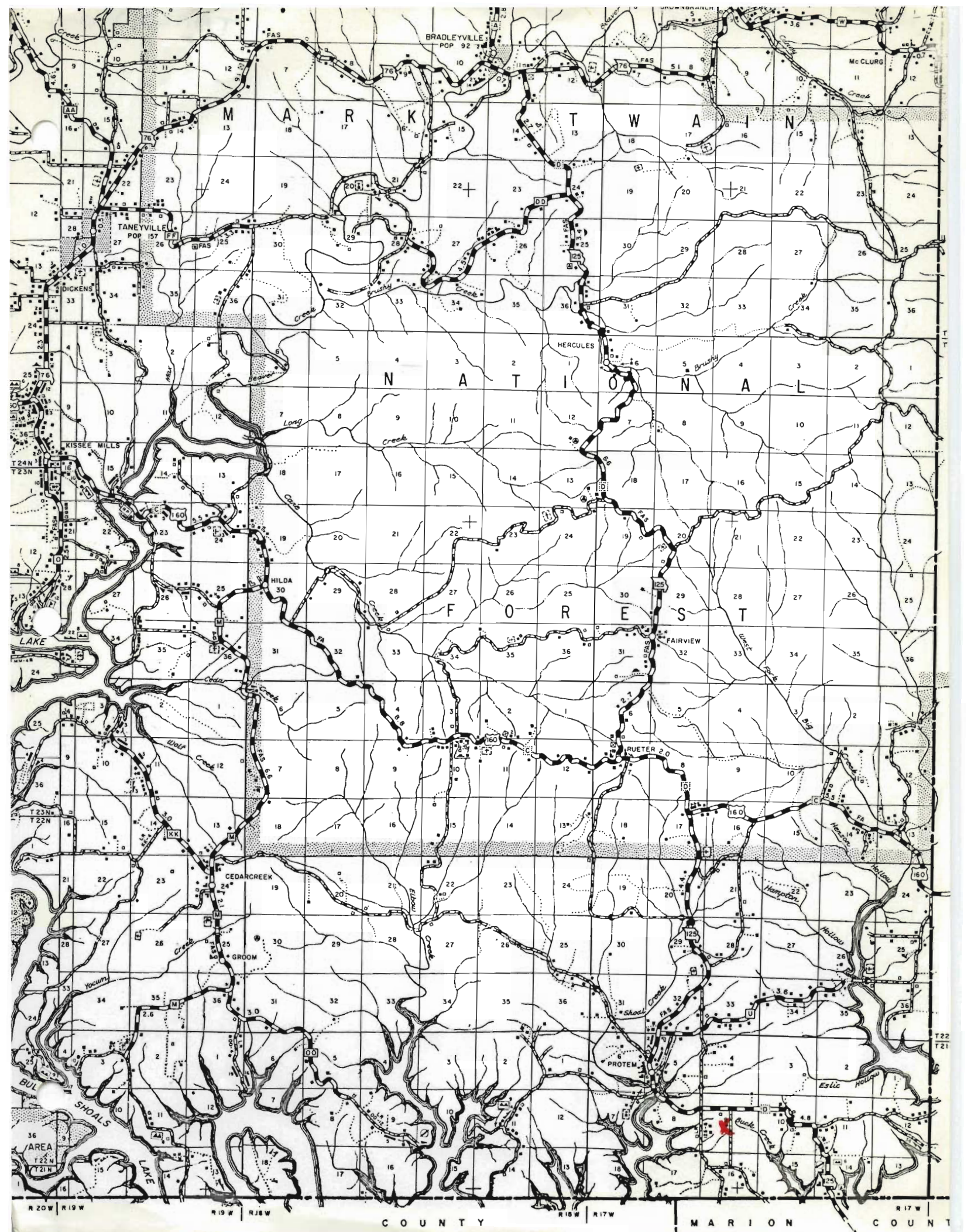


Office of Historic Preservation, P.O. Box 176, Jefferson City, Missouri 65101
HISTORIC INVENTORY

TAAS010-041

1 No <u>30</u> <u>VII</u>	4 Present Name(s)		1 No				
2 County <u>Taney</u>	5 Other Name(s)						
3 Location of Negatives <u>COS</u>							
6 Specific Location <u>see map</u>	16 Thematic Category <u>Dwelling</u>	28 No. of Stories	2 County				
7 City or Town <input type="checkbox"/> Rural, Township & Vicinity	17 Date(s) or Period	29. Basement? Yes <input type="checkbox"/> No <input checked="" type="checkbox"/>					
8 Site Plan with North Arrow	18 Style or Design <u>double pen, 2 and 3 facade</u>	30. Foundation Material <u>stone</u>					
9 Coordinates <u>UTM</u> Lat Long	19. Architect or Engineer	31. Wall Construction					
<table style="width:100%; border:none;"> <tr> <td style="width:50%; border:none;">Site <input type="checkbox"/></td> <td style="width:50%; border:none;">Structure <input type="checkbox"/></td> </tr> <tr> <td style="border:none;">Building <input checked="" type="checkbox"/></td> <td style="border:none;">Object <input type="checkbox"/></td> </tr> </table>	Site <input type="checkbox"/>	Structure <input type="checkbox"/>		Building <input checked="" type="checkbox"/>	Object <input type="checkbox"/>	20. Contractor or Builder	32. Roof Type & Material <u>gable/asphalt</u>
Site <input type="checkbox"/>	Structure <input type="checkbox"/>						
Building <input checked="" type="checkbox"/>	Object <input type="checkbox"/>						
11 On National Register? Yes <input type="checkbox"/> No <input checked="" type="checkbox"/>	21. Original Use, if apparent residence	33. No. of Bays Front Side		4 Present Name(s)			
12 Is II Eligible? Yes <input checked="" type="checkbox"/> No <input type="checkbox"/>	22 Present Use <u>vacant</u>	34. Wall Treatment <u>beveled weatherboard</u>					
13 Part of Estab Hist Dist.? Yes <input type="checkbox"/> No <input checked="" type="checkbox"/>	23 Ownership Public <input type="checkbox"/> Private <input checked="" type="checkbox"/>	35. Plan Shape					
14. District Potential? Yes <input checked="" type="checkbox"/> No <input type="checkbox"/>	24. Owner's Name & Address, if known	36. Changes (Explain in #42) Addition <input type="checkbox"/> Altered <input type="checkbox"/> Moved <input type="checkbox"/>					
15 Name of Established District	25. Open to Public? Yes <input type="checkbox"/> No <input checked="" type="checkbox"/>	37. Condition Interior _____ Exterior <u>good</u>					
26. Local Contact Person or Organization	27 Other Surveys in Which Included	38. Preservation Underway? Yes <input type="checkbox"/> No <input checked="" type="checkbox"/>					
42. Further Description of Important Features	<div style="border: 1px solid black; width: 100%; height: 100%; display: flex; align-items: center; justify-content: center;"> <div style="text-align: center;"> <p>Photo</p> <p>T-16</p> <p>27-28</p> </div> </div>		5 Other Name(s)				
43 History and Significance							
44 Description of Environment and Outbuildings <u>cellar, smokehouse, barn, concrete block shed</u>							
Sources of Information <u>on site inspection</u>	46. Prepared by <u>LM</u>						
	47. Organization <u>COS</u>						
	48. Date	49 Revision Date(s)					





BRADLEYVILLE
POP 92

M A R K T W A I N

N A T I O N A L

F O R E S T

R 20 W R 19 W R 18 W R 17 W
C O U N T Y M A R I O N C O U N T Y





Office of Historic Preservation, P.O. Box 176, Jefferson City, Missouri 65101
HISTORIC INVENTORY

TAAS010-042

1 No 90 <u>VII</u> 2 County Taney 3 Location of Negatives COS	4 Present Name(s) Prottem School 5 Other Name(s) Prottem School	1 No
6 Specific Location 7 City or Town Prottem If Rural, Township & Vicinity 8 Site Plan with North Arrow see map	16 Thematic Category <u>Public Building</u> 17 Date(s) or Period 1917 18 Style or Design <u>School</u> 19 Architect or Engineer Charles Clark 20 Contractor or Builder Ed Drake 21 Original Use, if apparent school 22 Present Use vacant 23 Ownership Public <input type="checkbox"/> Private <input checked="" type="checkbox"/> 24 Owner's Name & Address, if known 25 Open to Public? Yes <input type="checkbox"/> No <input checked="" type="checkbox"/> 26 Local Contact Person or Organization 27 Other Surveys in Which Included	2 County
9 Coordinates UTM Lat Long Site <input type="checkbox"/> Building <input checked="" type="checkbox"/> Structure <input type="checkbox"/> Object <input type="checkbox"/> 11 On National Register? Yes <input type="checkbox"/> No <input checked="" type="checkbox"/> 12 Is II Eligible? Yes <input checked="" type="checkbox"/> No <input type="checkbox"/> 13 Part of Estab Hist Dist.? Yes <input type="checkbox"/> No <input checked="" type="checkbox"/> 14 District Potential? Yes <input checked="" type="checkbox"/> No <input type="checkbox"/> 15 Name of Established District	28 No of Stories 2 29 Basement? Yes <input type="checkbox"/> No <input checked="" type="checkbox"/> 30 Foundation Material rock 31 Wall Construction stone 32 Roof Type & Material hip/sheet metal 33 No. of Bays Front Side 34 Wall Treatment plaster & lath 35 Plan Shape 36 Changes (Explain in #42) Addition <input type="checkbox"/> Altered <input type="checkbox"/> Moved <input type="checkbox"/> 37 Condition Interior <u>poor</u> Exterior <u>poor</u> 38 Preservation Underway? Yes <input type="checkbox"/> No <input checked="" type="checkbox"/> 39 Endangered? By What? Yes <input checked="" type="checkbox"/> No <input type="checkbox"/> neglect 40 Visible from Public Road? Yes <input type="checkbox"/> No <input checked="" type="checkbox"/> 41 Distance from and Frontage on Road 50 yard	4 Present Name(s)
42 Further Description of Important Features 43 History and Significance	44 Description of Environment and Outbuildings the well-built rock well house is exceptional surviving Ozarks structure -- the school building overlooks Prottem from the north and stands out in the middle of a field on the hill Sources of Information on site inspection	5 Other Name(s)
46 Prepared by LD & LM 47 Organization FHS & COS 48 Date 49 Revision Date(s)		

MISSOURI OFFICE OF HISTORIC PRESERVATION

ARCHITECTURAL/HISTORIC INVENTORY SURVEY FORM

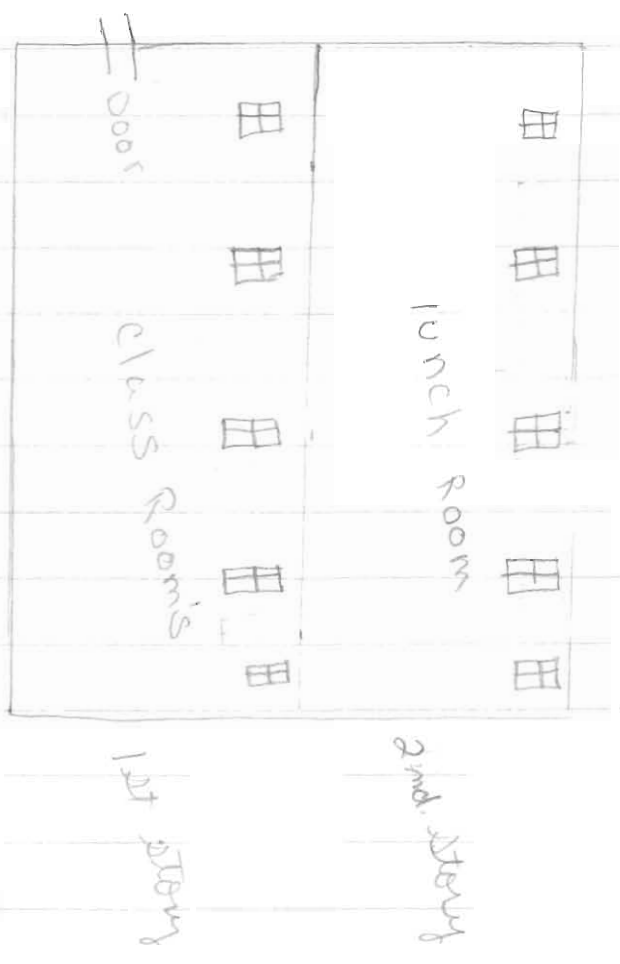
THASO10-0412

<p>1. NO.</p> <p>2. COUNTY <u>Taney</u></p> <p>3. LOCATION OF NEGATIVES</p>	<p>4. PRESENT LOCAL NAME(S) OR DESIGNATION(S) <u>Protem School</u></p> <p>5. OTHER NAME(S) <u>Protem School</u></p>	1 NO.
<p>6. SPECIFIC LEGAL LOCATION TOWNSHIP <input checked="" type="checkbox"/> RANGE _____ SECTION _____ IF CITY OR TOWN, STREET ADDRESS <u>Protem, Missouri 65733</u></p> <p>7. CITY OR TOWN IF RURAL, VICINITY <u>Protem</u></p> <p>8. DESCRIPTION OF LOCATION <u> Hwy. 125 on left hand side of highway as you enter Protem city limits.</u></p>	<p>16. THEMATIC CATEGORY <u>School</u></p> <p>17. DATE(S) OR PERIOD 1917 <u>1917</u></p> <p>18. STYLE OR DESIGN</p> <p>19. ARCHITECT OR ENGINEER <u>Charles Clark</u></p> <p>20. CONTRACTOR OR BUILDER <u>Ed Drake</u></p> <p>21. ORIGINAL USE, IF APPLICABLE <u>School</u></p> <p>22. PRESENT USE <u>not being used</u></p> <p>23. OWNERSHIP PUBLIC () PRIVATE (<input checked="" type="checkbox"/>)</p> <p>24. OWNER'S NAME AND ADDRESS IF KNOWN <u>Clarence Clark Protem, Mo. 65733</u></p> <p>25. OPEN TO PUBLIC? YES (<input checked="" type="checkbox"/>) NO ()</p> <p>26. LOCAL CONTACT PERSON OR ORGANIZATION</p> <p>27. OTHER SURVEYS IN WHICH INCLUDED</p>	2 COUNTY
<p>9. COORDINATES UTM LAT _____ LONG _____</p> <p>10. SITE () BUILDING (<input checked="" type="checkbox"/>) STRUCTURE () OBJECT ()</p> <p>11. ON NATIONAL REGISTER? YES () NO (<input checked="" type="checkbox"/>)</p> <p>12. IS IT ELIGIBLE? YES (<input checked="" type="checkbox"/>) NO ()</p> <p>13. PART OF ESTAB. HIST. DISTRICT? YES () NO (<input checked="" type="checkbox"/>)</p> <p>14. DISTRICT POTENTIAL? YES () NO ()</p> <p>15. NAME OF ESTABLISHED DISTRICT</p>	<p>30. FOUNDATION MATERIAL <u>Rock</u></p> <p>31. WALL CONSTRUCTION <u>Rock</u></p> <p>32. ROOF TYPE AND MATERIAL <u>Tin</u></p> <p>33. NO. OF BAYS FRONT _____ SIDE _____</p> <p>34. WALL TREATMENT <u>Plaster</u></p> <p>35. PLAN SHAPE</p> <p>36. CHANGES (EXPLAIN IN NO. 42) ADDITION () ALTERED () MOVED () <u>none</u></p> <p>37. CONDITION INTERIOR <u>Bad</u> EXTERIOR <u>Bad</u></p> <p>38. PRESERVATION UNDERWAY? YES () NO (<input checked="" type="checkbox"/>)</p> <p>39. ENDANGERED? YES (<input checked="" type="checkbox"/>) BY WHAT? <u>neglect</u> NO ()</p> <p>40. VISIBLE FROM PUBLIC ROAD? YES () NO (<input checked="" type="checkbox"/>)</p> <p>41. DISTANCE FROM AND FRONTAGE ON ROAD <u>50 yards</u></p>	4 PRESENT LOCAL NAME(S) OR DESIGNATION(S)
<p>42. FURTHER DESCRIPTION OF IMPORTANT FEATURES</p>	<p>PHOTO MUST BE PROVIDED</p>	5. OTHER NAME(S)
<p>43. HISTORY AND SIGNIFICANCE <u>Old run down and deserted building It was used for a school</u></p>		6. TOWNSHIP
<p>44. DESCRIPTION OF ENVIRONMENT AND OUTBUILDINGS <u>The west. part rock well house is exceptional surviving Cranks structure. over looks Protem from the north and the school building still stands out in the middle of a field, up on a hill</u></p>		RANGE
<p>45. SOURCES OF INFORMATION <u>on site inspection</u></p>	<p>46. PREPARED BY <u>Lisa Duogan</u></p> <p>47. ORGANIZATION <u>F.H.S. Local History</u></p> <p>48. DATE _____ 49. REVISION DATE(S) _____</p>	SECTION

RETURN THIS FORM WHEN COMPLETED TO: OFFICE OF HISTORIC PRESERVATION
P.O. BOX 176
JEFFERSON CITY, MISSOURI 65102
PH. 314-751-4096

IF ADDITIONAL SPACE IS NEEDED, ATTACH SEPARATE SHEET(S) TO THIS FORM

No. 35



MISSOURI OFFICE OF HISTORIC PRESERVATION

ARCHITECTURAL/HISTORIC INVENTORY SURVEY FORM

TAAS010-042

1. NO. _____ COUNTY <u>Taney</u> LOCATION OF NEGATIVES _____	4. PRESENT LOCAL NAME(S) OR DESIGNATION(S) <div style="text-align: center; font-size: 1.5em; font-family: cursive;">Protem School</div> 5. OTHER NAME(S) _____	1. NO.
2. SPECIFIC LEGAL LOCATION TOWNSHIP _____ RANGE _____ SECTION _____ IF CITY OR TOWN, STREET ADDRESS _____	16. THEMATIC CATEGORY _____ 17. DATE(S) OR PERIOD <div style="text-align: center; font-size: 1.2em;">1905</div>	2. COUNTY
3. CITY OR TOWN IF RURAL, VICINITY <div style="text-align: center; font-size: 1.2em; font-family: cursive;">Protem</div>	18. STYLE OR DESIGN _____ 19. ARCHITECT OR ENGINEER <div style="text-align: center; font-size: 1.2em; font-family: cursive;">Ed Drake</div>	4. PRESENT LOCAL NAME(S) OR DESIGNATION(S)
4. DESCRIPTION OF LOCATION <div style="font-family: cursive; font-size: 1.1em;"> at the top of the hill across the road from the Pioneer store in Protem </div>	20. CONTRACTOR OR BUILDER <div style="text-align: center; font-size: 1.2em; font-family: cursive;">Ed Drake</div>	4. PRESENT LOCAL NAME(S) OR DESIGNATION(S)
5. COORDINATES. UTM LAT _____ LONG _____	21. ORIGINAL USE, IF APPARENT <div style="text-align: center; font-size: 1.2em; font-family: cursive;">school</div>	4. PRESENT LOCAL NAME(S) OR DESIGNATION(S)
6. SITE () STRUCTURE () BUILDING (<input checked="" type="checkbox"/>) OBJECT ()	22. PRESENT USE <div style="text-align: center; font-size: 1.2em; font-family: cursive;">Class</div>	4. PRESENT LOCAL NAME(S) OR DESIGNATION(S)
7. ON NATIONAL REGISTER? YES () NO (<input checked="" type="checkbox"/>) 12. IS IT ELIGIBLE? YES (<input checked="" type="checkbox"/>) NO ()	23. OWNERSHIP PUBLIC () PRIVATE (<input checked="" type="checkbox"/>)	4. PRESENT LOCAL NAME(S) OR DESIGNATION(S)
8. PART OF ESTAB. HIST. DISTRICT? YES () NO (<input checked="" type="checkbox"/>) 14. DISTRICT POTENTIAL? YES () NO ()	24. OWNER'S NAME AND ADDRESS IF KNOWN <div style="font-family: cursive; font-size: 1.1em;"> Clarence Clark Protem, Mo. </div>	4. PRESENT LOCAL NAME(S) OR DESIGNATION(S)
9. NAME OF ESTABLISHED DISTRICT _____	25. OPEN TO PUBLIC? YES (<input checked="" type="checkbox"/>) NO ()	4. PRESENT LOCAL NAME(S) OR DESIGNATION(S)
10. FURTHER DESCRIPTION OF IMPORTANT FEATURES <div style="font-family: cursive; font-size: 1.1em;"> After Mark Twain school was built the Protem school was change to a hotel. Later it was condemned. </div>	26. LOCAL CONTACT PERSON OR ORGANIZATION _____	5. OTHER NAME(S)
11. HISTORY AND SIGNIFICANCE <div style="font-family: cursive; font-size: 1.1em;"> The Protem school was built in 1905 by Ed Drake who drew the plans and built the school. The Protem school took the place of a one room house that was used as a school. The Protem school was closed down in 1953 when Willard Merradith built the Mark Twain school. The Protem school was then used for a hotel, a few years later the hotel was condemned. </div>	27. OTHER SURVEYS IN WHICH INCLUDED _____	5. OTHER NAME(S)
12. DESCRIPTION OF ENVIRONMENT AND OUTBUILDINGS <div style="font-family: cursive; font-size: 1.1em;"> tall grass, well house on one side, wood shed out back </div>	28. NO. OF STORIES <u>2</u> 29. BASEMENT? YES () NO (<input checked="" type="checkbox"/>) 30. FOUNDATION MATERIAL <div style="text-align: center; font-size: 1.2em; font-family: cursive;">Cement</div>	6. TOWNSHIP
13. SOURCES OF INFORMATION <div style="text-align: center; font-size: 1.2em; font-family: cursive;">Clifford Brown</div>	31. WALL CONSTRUCTION <div style="text-align: center; font-size: 1.2em; font-family: cursive;">wood</div>	6. TOWNSHIP
RETURN THIS FORM WHEN COMPLETED TO: OFFICE OF HISTORIC PRESERVATION P.O. BOX 176 JEFFERSON CITY, MISSOURI 65102 PH. 314-751-4096	32. ROOF TYPE AND MATERIAL <div style="text-align: center; font-size: 1.2em; font-family: cursive;">sheet metal</div>	6. TOWNSHIP
IF ADDITIONAL SPACE IS NEEDED, ATTACH SEPARATE SHEET(S) TO THIS FORM	33. NO. OF BAYS FRONT SIDE 34. WALL TREATMENT _____ 35. PLAN SHAPE _____	6. TOWNSHIP
46. PREPARED BY <div style="text-align: center; font-size: 1.2em; font-family: cursive;">Ed Dutton</div>	36. CHANGES (EXPLAIN IN NO. 42) ADDITION () ALTERED (<input checked="" type="checkbox"/>) MOVED ()	6. TOWNSHIP
47. ORGANIZATION <div style="text-align: center; font-size: 1.2em; font-family: cursive;">FHS - Local History</div>	37. CONDITION INTERIOR <u>messy</u> EXTERIOR <u>bad</u>	6. TOWNSHIP
48. DATE _____	38. PRESERVATION UNDERWAY? YES () NO (<input checked="" type="checkbox"/>) 39. ENDANGERED? BY WHAT? YES (<input checked="" type="checkbox"/>) NO () <div style="font-family: cursive; font-size: 1.1em;"> People and Nature </div>	6. TOWNSHIP
49. REVISION CATEGORY _____	40. VISIBLE FROM PUBLIC ROAD? YES (<input checked="" type="checkbox"/>) NO () 41. DISTANCE FROM AND FRONTAGE ON ROAD <div style="text-align: center; font-size: 1.2em; font-family: cursive;">100 yards</div>	6. TOWNSHIP
SECTION	PHOTO MUST BE PROVIDED	6. TOWNSHIP

MISSOURI OFFICE OF HISTORIC PRESERVATION

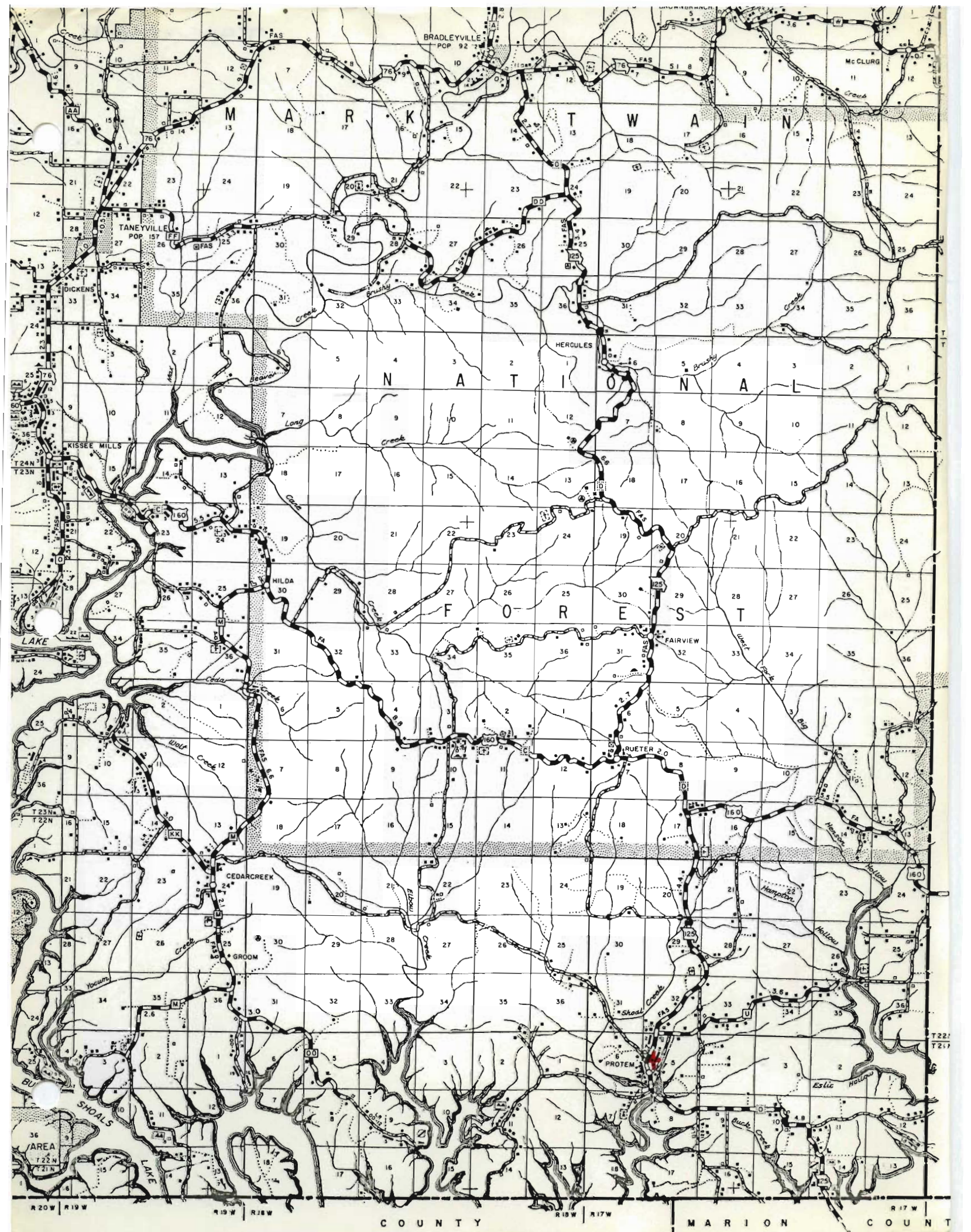
ARCHITECTURAL/HISTORIC INVENTORY SURVEY FORM

TAAS010-042

<p>1. NO.</p> <p>COUNTY <u>Taney</u></p> <p>LOCATION OF NEGATIVES</p>	<p>4. PRESENT LOCAL NAME(S) OR DESIGNATION(S) <u>Old Protem School House</u></p> <p>5. OTHER NAME(S)</p>	1. NO. 2. COUNTY 4. PRESENT LOCAL NAME(S) OR DESIGNATION(S) 5. OTHER NAME(S) 6. TOWNSHIP RANGE SECTION
<p>3. SPECIFIC LEGAL LOCATION TOWNSHIP _____ RANGE _____ SECTION _____ IF CITY OR TOWN, STREET ADDRESS</p> <p>CITY OR TOWN IF RURAL, VICINITY <u>Protem, Mo.</u></p> <p>DESCRIPTION OF LOCATION <u>North End of Protem, on Hillside</u></p> <p>COORDINATES UTM LAT _____ LONG _____</p> <p>SITE () STRUCTURE () BUILDING (<input checked="" type="checkbox"/>) OBJECT ()</p> <p>ON NATIONAL REGISTER? YES () NO (<input checked="" type="checkbox"/>)</p> <p>PART OF ESTAB. HIST. DISTRICT? YES () NO (<input checked="" type="checkbox"/>)</p> <p>NAME OF ESTABLISHED DISTRICT</p>	<p>16. THEMATIC CATEGORY</p> <p>17. DATE(S) OR PERIOD <u>1917</u></p> <p>18. STYLE OR DESIGN <u>2 Story - block</u></p> <p>19. ARCHITECT OR ENGINEER <u>Charles Clark</u></p> <p>20. CONTRACTOR OR BUILDER <u>ED Drake</u></p> <p>21. ORIGINAL USE, IF APPLICABLE <u>School house</u></p> <p>22. PRESENT USE <u>None</u></p> <p>23. OWNERSHIP PUBLIC () PRIVATE (<input checked="" type="checkbox"/>)</p> <p>24. OWNER'S NAME AND ADDRESS IF KNOWN <u>Clarence Clark</u></p> <p>25. OPEN TO PUBLIC? YES () NO (<input checked="" type="checkbox"/>)</p> <p>26. LOCAL CONTACT PERSON OR ORGANIZATION</p> <p>27. OTHER SURVEYS IN WHICH INCLUDED</p>	<p>28. NO. OF STORIES <u>2</u></p> <p>29. BASEMENT? YES () NO (<input checked="" type="checkbox"/>)</p> <p>30. FOUNDATION MATERIAL <u>Concrete</u></p> <p>31. WALL CONSTRUCTION <u>Tex. Con. Block</u></p> <p>32. ROOF TYPE AND MATERIAL <u>Hip + Tin</u></p> <p>33. NO. OF BAYS FRONT SIDE</p> <p>34. WALL TREATMENT</p> <p>35. PLAN SHAPE</p> <p>36. CHANGES (EXPLAIN IN NO. 42) ADDITION () ALTERED () MOVED ()</p> <p>37. CONDITION INTERIOR <u>Poor</u> EXTERIOR <u>Fair</u></p> <p>38. PRESERVATION UNDERWAY? YES () NO (<input checked="" type="checkbox"/>)</p> <p>39. ENDANGERED? BY WHAT? YES () NO (<input checked="" type="checkbox"/>)</p> <p>40. VISIBLE FROM PUBLIC ROAD? YES (<input checked="" type="checkbox"/>) NO ()</p> <p>41. DISTANCE FROM AND FRONTAGE ON ROAD <u>100 ft. off Blacktop</u></p>
<p>6. HISTORY AND SIGNIFICANCE</p>	<p>7. FURTHER DESCRIPTION OF IMPORTANT FEATURES <u>Pump house on west side of building.</u></p>	<p>PHOTO MUST BE PROVIDED</p>
<p>8. DESCRIPTION OF ENVIRONMENT AND OUTBUILDINGS <u>Brushy and need of Maintanace</u></p>	<p>9. SOURCES OF INFORMATION</p>	<p>46. PREPARED BY <u>Roger Williams</u></p> <p>47. ORGANIZATION <u>FHS-local Hist.</u></p> <p>48. DATE <u>5/19/82</u></p> <p>49. REVISION DATE(S)</p>

RETURN THIS FORM WHEN COMPLETED TO: OFFICE OF HISTORIC PRESERVATION
P.O. BOX 176
JEFFERSON CITY, MISSOURI 65102
PH. 314-751-4096

* ADDITIONAL SPACE IS NEEDED, ATTACH SEPARATE SHEET(S) TO THIS FORM



BRADLEYVILLE
POP 92

M A R K T W A I N

TANEVILLE
POP 157

HERCULES

N A T I O N A L

F O R E S T

FAIRVIEW

RUETER
POP 20

CEDAR CREEK

GROOM

PROTEEM

COUNTY MARION COUNTY





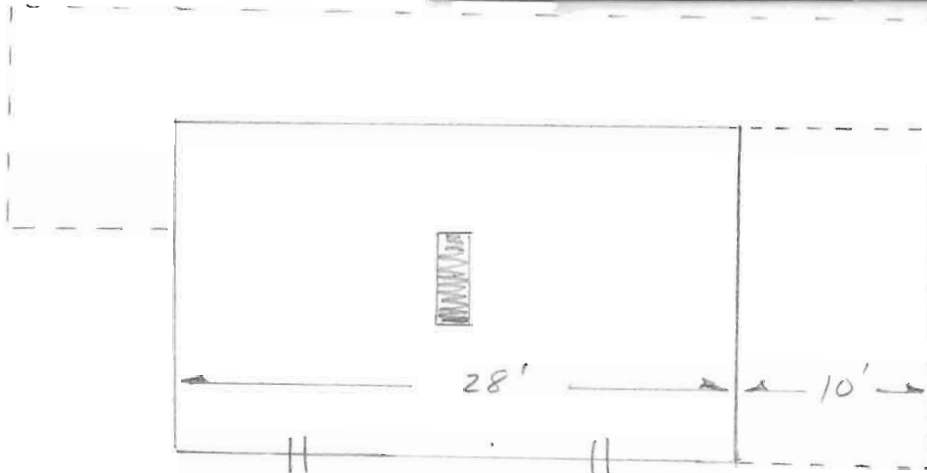




Office of Historic Preservation, P.O. Box 176, Jefferson City, Missouri 65101
HISTORIC INVENTORY

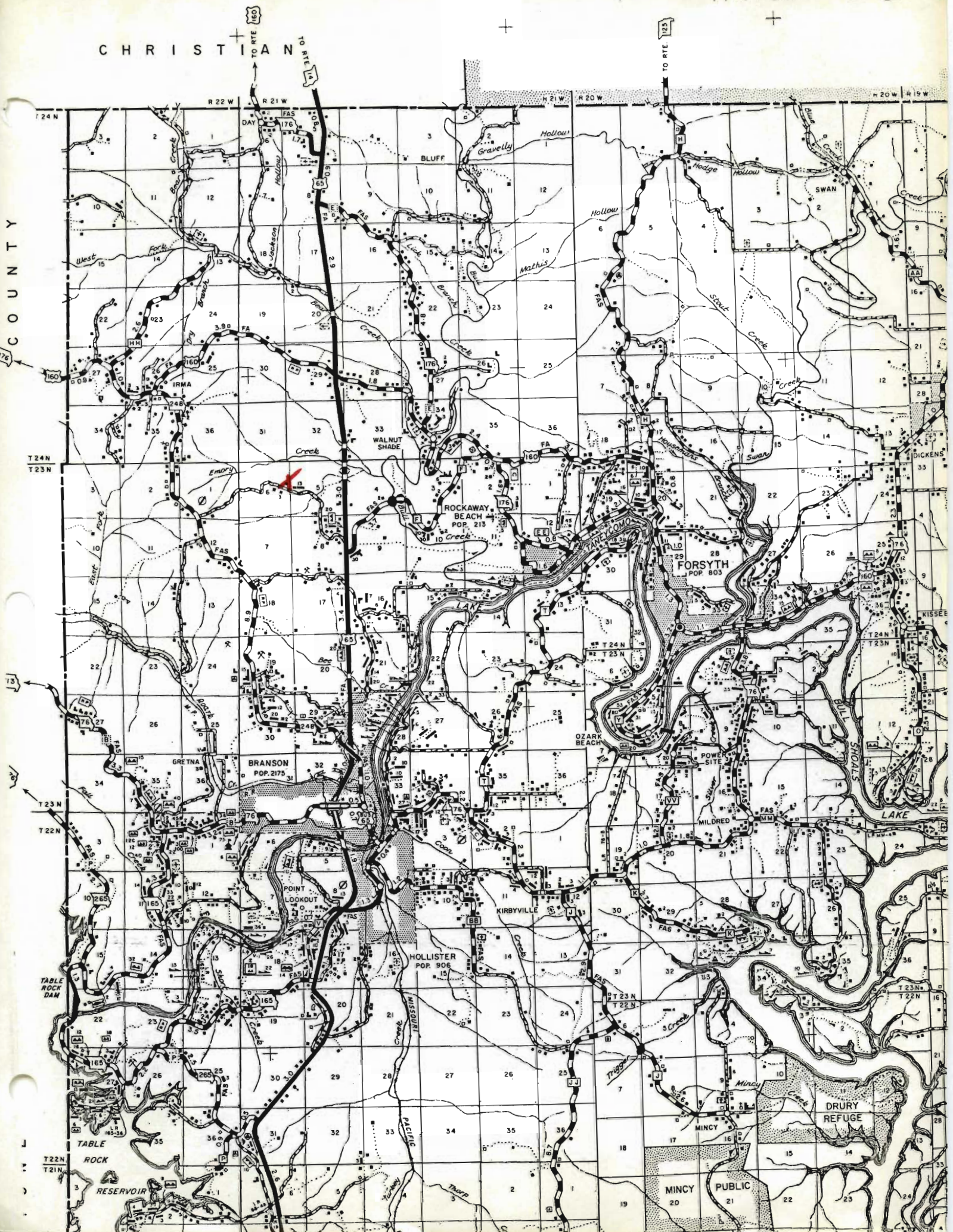
TALS010-043

1 No 2 County Taney 3 Location of Negatives COS	4 Present Name(s) 5 Other Name(s)				
6 Specific Location see map 7 City or Town If Rural, Township & Vicinity 8 Site Plan with North Arrow 9 Coordinates UTM Lat Long <table style="width:100%; border: none;"> <tr> <td style="border: none;">Site <input type="checkbox"/></td> <td style="border: none;">Structure <input type="checkbox"/></td> </tr> <tr> <td style="border: none;">Building <input type="checkbox"/></td> <td style="border: none;">Object <input type="checkbox"/></td> </tr> </table>	Site <input type="checkbox"/>	Structure <input type="checkbox"/>	Building <input type="checkbox"/>	Object <input type="checkbox"/>	16 Thematic Category Amelia 17 Date(s) or Period c.1880s? 18 Style or Design saddlebag/mirror-image 19. Architect or Engineer 20. Contractor or Builder 21. Original Use, if apparent residence 22 Present Use vacant 23 Ownership Public <input type="checkbox"/> Private <input checked="" type="checkbox"/> 24. Owner's Name & Address, if known 25. Open to Public? Yes <input type="checkbox"/> No <input checked="" type="checkbox"/> 26. Local Contact Person or Organization 27 Other Surveys in Which Included
Site <input type="checkbox"/>	Structure <input type="checkbox"/>				
Building <input type="checkbox"/>	Object <input type="checkbox"/>				
<table border="1" style="width:100%; border-collapse: collapse;"> <tr> <td style="width:50%; border: none;">11 On National Register? Yes <input type="checkbox"/> No <input type="checkbox"/></td> <td style="width:50%; border: none;">12 Is It Eligible? Yes <input type="checkbox"/> No <input type="checkbox"/></td> </tr> <tr> <td style="border: none;">13 Part of Estab Hist Dist? Yes <input type="checkbox"/> No <input type="checkbox"/></td> <td style="border: none;">14. District Potential? Yes <input type="checkbox"/> No <input type="checkbox"/></td> </tr> </table> 15 Name of Established District	11 On National Register? Yes <input type="checkbox"/> No <input type="checkbox"/>	12 Is It Eligible? Yes <input type="checkbox"/> No <input type="checkbox"/>	13 Part of Estab Hist Dist? Yes <input type="checkbox"/> No <input type="checkbox"/>	14. District Potential? Yes <input type="checkbox"/> No <input type="checkbox"/>	28. No of Stories 1½ 29. Basement? Yes <input type="checkbox"/> No <input checked="" type="checkbox"/> 30. Foundation Material ashlar stone 31. Wall Construction log/frame 32. Roof Type & Material gable/metal 33. No. of Bays Front Side 34. Wall Treatment 35. Plan Shape 36. Changes (Explain in #42) Addition <input checked="" type="checkbox"/> Altered <input type="checkbox"/> Moved <input type="checkbox"/> 37. Condition Interior good Exterior good 38. Preservation Underway? Yes No <input checked="" type="checkbox"/> 39. Endangered? By What? Yes <input type="checkbox"/> No <input checked="" type="checkbox"/> 40. Visible from Public Road? Yes <input checked="" type="checkbox"/> No <input type="checkbox"/> 41. Distance from and Frontage on Road 150'
11 On National Register? Yes <input type="checkbox"/> No <input type="checkbox"/>	12 Is It Eligible? Yes <input type="checkbox"/> No <input type="checkbox"/>				
13 Part of Estab Hist Dist? Yes <input type="checkbox"/> No <input type="checkbox"/>	14. District Potential? Yes <input type="checkbox"/> No <input type="checkbox"/>				
42. Further Description of Important Features shingled gables similar to other northern county houses of like design vertical boards and asphalt siding over logs board and batten over framed east addition	43 History and Significance probably 4 major building periods: 1) saddle bag 2) east frame addition 3) rear porch, length of house 4) west concrete block addition				
44 Description of Environment and Outbuildings stone foundation for round post/wire front fencing many outguldings; an exceptionally well built cellar-smokehouse Sources of Information on site inspection	45 Other Name(s) <div style="border: 1px solid black; padding: 10px; text-align: center;"> Photo T-1 17-28A </div> 46. Prepared by LM 47. Organization COS 48. Date 49 Revision Date(s)				



CHRISTIAN

COUNTY

























KEEP
OUT!











Office of Historic Preservation, P.O. Box 176, Jefferson City, Missouri 65101
HISTORIC INVENTORY

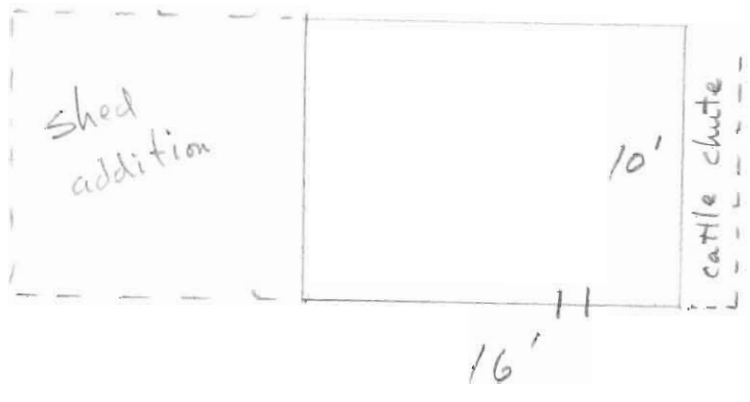
TASO10-044

1 No 2 County 3 Location of Negatives	4 Present Name(s) 5 Other Name(s)
6 Specific Location See map	16. Thematic Category barn & farm complex
7 City or Town If Rural, Township & Vicinity	17 Date(s) or Period 1934
8 Site Plan with North Arrow	18 Style or Design 1/2 double crib
9 Coordinates UTM Lat Long	19. Architect or Engineer 20. Contractor or Builder 21. Original Use, if apparent 22 Present Use
Site: <input type="checkbox"/> Building <input type="checkbox"/> Structure <input checked="" type="checkbox"/> Object <input type="checkbox"/>	23 Ownership Public <input type="checkbox"/> Private <input type="checkbox"/> 24. Owner's Name & Address, if known
11 On National Register? Yes <input type="checkbox"/> No <input checked="" type="checkbox"/>	25. Open to Public? Yes <input type="checkbox"/> No <input checked="" type="checkbox"/>
12 Is it Eligible? Yes <input checked="" type="checkbox"/> No <input type="checkbox"/>	26. Local Contact Person or Organization
13 Part of Estab. Hist. Dist.? Yes <input type="checkbox"/> No <input checked="" type="checkbox"/>	27 Other Surveys in Which Included
14. District Potent? Yes <input checked="" type="checkbox"/> No <input type="checkbox"/>	28. No. of Stories 1 1/2 29. Basement? Yes <input type="checkbox"/> No <input checked="" type="checkbox"/> 30. Foundation Material stone 31. Wall Construction log 32. Roof Type & Material gable/metal 33. No. of Bays Front Side 34. Wall Treatment log 35. Plan Shape 36. Changes (Explain in #42) Addition: <input type="checkbox"/> Altered: <input type="checkbox"/> Moved: <input type="checkbox"/> 37. Condition Interior good Exterior good 38. Preservation Underway? Yes <input type="checkbox"/> No <input checked="" type="checkbox"/> 39. Endangered? By What? Yes <input checked="" type="checkbox"/> No <input type="checkbox"/> 40. Visible from Public Road? Yes <input type="checkbox"/> No <input type="checkbox"/> 41. Distance from and Frontage on Road 100'
42. Further Description of Important Features	Photo T-1 13-16A
43 History and Significance Owner settled here 1930 and built nearby house; in 1934 he intended to build a double crib barn for cattle and hay, but managed to build only one-half of the project.	44 Description of Environment and Outbuildings
Sources of Information builder; on site inspection	46. Prepared by LM 47. Organization COS 48. Date 49. Revision Date(s)

1 No
 2 County
 4 Present Name(s)
 5 Other Name(s)

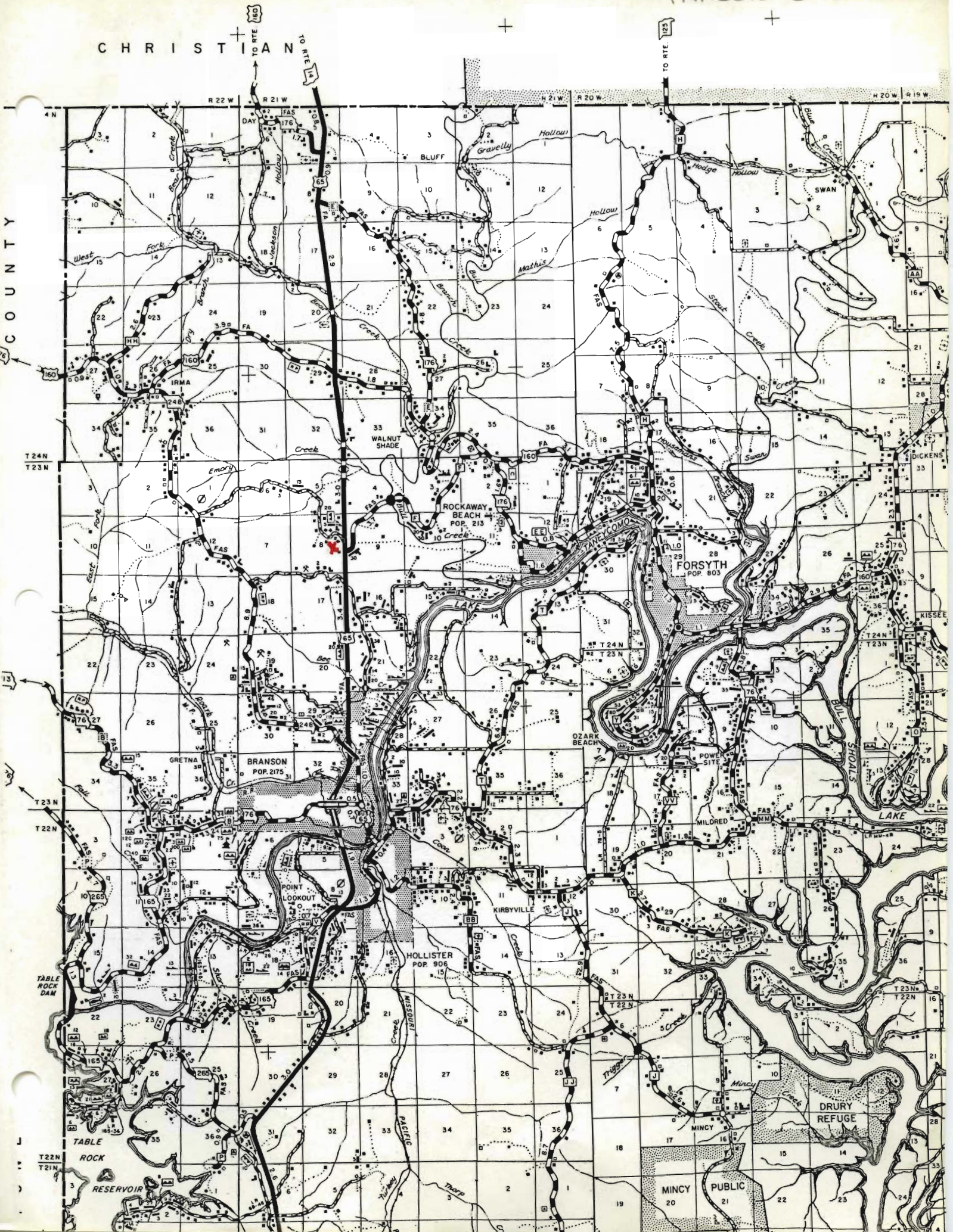


Corral area



CHRISTIAN

COUNTY



T 22N
T 21N

TABLE ROCK DAM
TABLE ROCK RESERVOIR

BRANSON
POP. 2175

POINT LOOKOUT

HOLLISTER
POP. 906

KIRBYVILLE

MINCY

MINCY PUBLIC

DRURY REFUGE

FORSYTH
POP. 803

ROCKAWAY BEACH
POP. 215

IRMA

GRETTA

TABLE ROCK

T 22N
T 21N

BRANSON

POINT LOOKOUT

TABLE ROCK

T 22N
T 21N

HOLLISTER

TABLE ROCK

T 22N
T 21N

KIRBYVILLE

TABLE ROCK

T 22N
T 21N

MINCY

TABLE ROCK

T 22N
T 21N

MINCY PUBLIC

TABLE ROCK

T 22N
T 21N

DRURY REFUGE

TABLE ROCK

T 22N
T 21N

FORSYTH

TABLE ROCK

T 22N
T 21N

ROCKAWAY BEACH

TABLE ROCK

T 22N
T 21N

IRMA

TABLE ROCK

T 22N
T 21N

GRETTA

TABLE ROCK

T 22N
T 21N

T 22N
T 21N

BRANSON

TABLE ROCK

T 22N
T 21N

T 22N
T 21N

HOLLISTER

TABLE ROCK

T 22N
T 21N

KIRBYVILLE

TABLE ROCK

T 22N
T 21N

MINCY

TABLE ROCK

T 22N
T 21N

MINCY PUBLIC

TABLE ROCK

T 22N
T 21N

DRURY REFUGE

TABLE ROCK

T 22N
T 21N

FORSYTH

TABLE ROCK

T 22N
T 21N

ROCKAWAY BEACH

TABLE ROCK

T 22N
T 21N

IRMA

TABLE ROCK

T 22N
T 21N

GRETTA

TABLE ROCK

T 22N
T 21N

T 22N
T 21N

BRANSON

TABLE ROCK

T 22N
T 21N

T 22N
T 21N

HOLLISTER

TABLE ROCK

T 22N
T 21N

KIRBYVILLE

TABLE ROCK

T 22N
T 21N

MINCY

TABLE ROCK

T 22N
T 21N

MINCY PUBLIC

TABLE ROCK

T 22N
T 21N

DRURY REFUGE

TABLE ROCK

T 22N
T 21N

FORSYTH

TABLE ROCK

T 22N
T 21N

ROCKAWAY BEACH

TABLE ROCK

T 22N
T 21N

IRMA

TABLE ROCK

T 22N
T 21N

GRETTA

TABLE ROCK

T 22N
T 21N

T 22N
T 21N

BRANSON

TABLE ROCK

T 22N
T 21N

T 22N
T 21N

HOLLISTER

TABLE ROCK

T 22N
T 21N

KIRBYVILLE

TABLE ROCK

T 22N
T 21N

MINCY

TABLE ROCK

T 22N
T 21N

MINCY PUBLIC

TABLE ROCK

T 22N
T 21N

DRURY REFUGE

TABLE ROCK

T 22N
T 21N









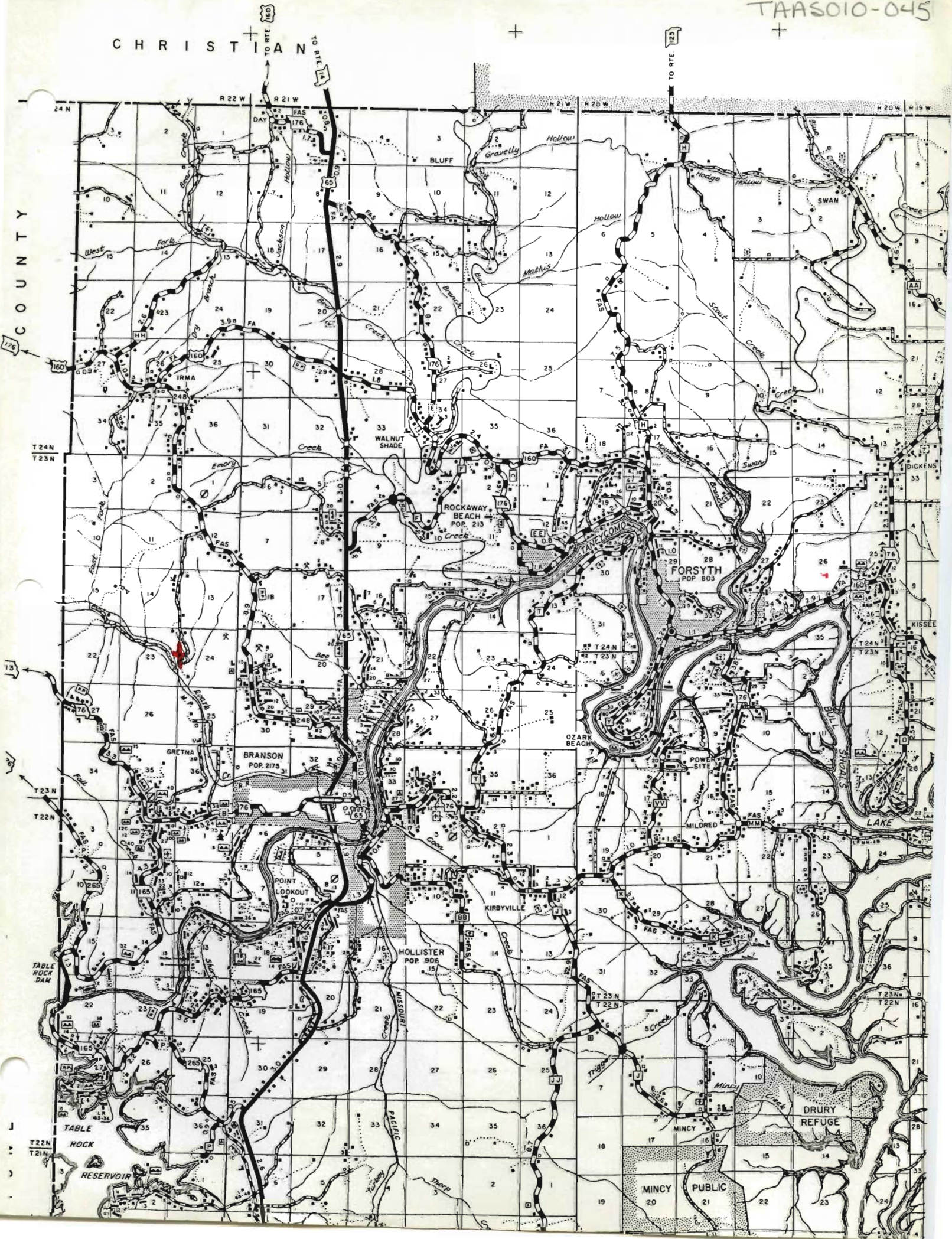
Office of Historic Preservation, P.O. Box 176, Jefferson City, Missouri 65101
HISTORIC INVENTORY

T-1-3010-045

1 No 79 VII 2 County Taney 3 Location of Negatives COS	4 Present Name(s) <p style="text-align: center;">Sycamore Log Church</p> 5 Other Name(s)	1 2 3 4 5		
6 Specific Location <p style="text-align: center;">see map</p> 7 City or Town If Rural, Township & Vicinity <p style="text-align: center;">Roark Creek</p> 8 Site Plan with North Arrow	16 Thematic Category <p style="text-align: center;">church <i>Public building</i></p> 17 Date(s) or Period <p style="text-align: center;">c. 1931</p> 18 Style or Design <p style="text-align: center;"><i>Church</i></p> 19 Architect or Engineer 20 Contractor or Builder 21 Original Use, if apparent <p style="text-align: center;">church</p> 22 Present Use <p style="text-align: center;">church</p> 23 Ownership Public <input checked="" type="checkbox"/> Private <input type="checkbox"/> 24 Owner's Name & Address, if known 25 Open to Public? Yes <input checked="" type="checkbox"/> No <input type="checkbox"/> 26 Local Contact Person or Organization 27 Other Surveys in Which Included	28 No. of Stories 1 29 Basement? Yes <input type="checkbox"/> No <input checked="" type="checkbox"/> 30 Foundation Material <p style="text-align: center;">stone</p> 31 Wall Construction <p style="text-align: center;">log</p> 32 Roof Type & Material <p style="text-align: center;">gable/metal</p> 33 No. of Bays Front <input type="checkbox"/> Side <input type="checkbox"/> 34 Wall Treatment <p style="text-align: center;">log</p> 35 Plan Shape 36 Changes (Explain in #42) Addition <input type="checkbox"/> Altered <input type="checkbox"/> Moved <input type="checkbox"/> 37 Condition Interior <u>excellent</u> Exterior <u>excellent</u> 38 Preservation Underway? Yes <input type="checkbox"/> No <input checked="" type="checkbox"/> 39 Endangered? By What? Yes <input type="checkbox"/> No <input checked="" type="checkbox"/> 40 Visible from Public Road? Yes <input checked="" type="checkbox"/> No <input type="checkbox"/> 41 Distance from and Frontage on Road 60'	2 3 4 5	
9 Coordinates UTM Lat Long <table style="width:100%; border: none;"> <tr> <td style="width:50%; border: none;">Site <input type="checkbox"/> Building <input checked="" type="checkbox"/></td> <td style="width:50%; border: none;">Structure <input type="checkbox"/> Object <input type="checkbox"/></td> </tr> </table> 11 On National Register? Yes <input type="checkbox"/> No <input checked="" type="checkbox"/> 12 Is It Eligible? Yes <input checked="" type="checkbox"/> No <input type="checkbox"/> 13 Part of Estab. Hist. Dist.? Yes <input type="checkbox"/> No <input checked="" type="checkbox"/> 14 District Potential? Yes <input type="checkbox"/> No <input type="checkbox"/> 15 Name of Established District	Site <input type="checkbox"/> Building <input checked="" type="checkbox"/>	Structure <input type="checkbox"/> Object <input type="checkbox"/>	42 Further Description of Important Features round log, v-notch wood stove heat 4 x 3, 12 pane glass in all windows vertical shake trim in gables is unusual motif	5
Site <input type="checkbox"/> Building <input checked="" type="checkbox"/>	Structure <input type="checkbox"/> Object <input type="checkbox"/>			
43 History and Significance <p>a locally famous Depression era landmark; site of many weddings; built and maintained as a "rustic" church</p> <p>presently has a lady pastor, Erma Downs</p>	<div style="border: 1px solid black; width: 100%; height: 100%; position: relative;"> <div style="position: absolute; top: 50%; left: 50%; transform: translate(-50%, -50%); text-align: center;"> Photo T-1 29A-34A </div> </div>			
44 Description of Environment and Outbuildings	46 Prepared by LM 47 Organization COS 48 Date 49 Revision Date(s)			
Sources of Information <p>on site observation</p>				



CHRISTIAN



Sycamore Log Church


Rev. Erma Downs Paster

Sunday School 10am. Sunday Eve. 6 pm.


Sunday Worship 11am. Weds Eve. 7 pm.

Everyone Welcome











Sycamore Log Church
Rev. Erma Downs Paster
Sunday School 10am Sunday Eve 6 pm
Sunday Worship 11am Weds Eve 7 pm
Everyone Welcome





Sycamore Log Church

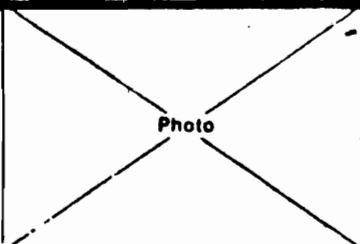






Office of Historic Preservation, P.O. Box 176, Jefferson City, Missouri 65101
HISTORIC INVENTORY

TAA5010-046

No 100 K 2 County Taney 3 Location of Negatives COS	4 Present Name(s) Cedar Creek Cemetery 5 Other Name(s)	1 No
6 Specific Location 7 City or Town <input type="checkbox"/> Rural, Township & Vicinity Cedar Creek 8 Site Plan with North Arrow see map	16. Thematic Category cemetery 17 Date(s) or Period 18 Style or Design 19. Architect or Engineer 20. Contractor or Builder 21. Original Use, if apparent field 22 Present Use cemetery 23 Ownership Public <input checked="" type="checkbox"/> Private <input type="checkbox"/> 24. Owner's Name & Address, if known 25 Open to Yes <input checked="" type="checkbox"/> Public? No <input type="checkbox"/> 26. Local Contact Person or Organization 27 Other Surveys in Which Included	2 County
9 Coordinates UTM Lat _____ Long _____ Site <input checked="" type="checkbox"/> Building <input type="checkbox"/> Structure <input type="checkbox"/> Object <input type="checkbox"/> 11 On National Register? Yes <input type="checkbox"/> No <input checked="" type="checkbox"/> 12 Is Eligible? Yes <input checked="" type="checkbox"/> No <input type="checkbox"/> 13 Part of Hist. Dist.? Yes <input type="checkbox"/> No <input checked="" type="checkbox"/> 14. District Potential? Yes <input checked="" type="checkbox"/> No <input type="checkbox"/> 15 Name of Established District	28 No of Stories 29. Basement? Yes <input type="checkbox"/> No <input type="checkbox"/> 30. Foundation Material 31. Wall Construction 32. Roof Type & Material 33. No. of Bays Front _____ Side _____ 34. Wall Treatment 35. Plan Shape 36. Changes (Explain in #42) Addition <input type="checkbox"/> Altered <input type="checkbox"/> Moved <input checked="" type="checkbox"/> 37. Condition Interior _____ Exterior _____ 38. Preservation Underway? Yes <input checked="" type="checkbox"/> No <input type="checkbox"/> 39. Endangered? Yes <input type="checkbox"/> By What? No <input checked="" type="checkbox"/> 40. Visible from Public Road? Yes <input checked="" type="checkbox"/> No <input type="checkbox"/> 41. Distance from and Frontage on Road 8'	4 Present Name(s)
42. Further Description of Important Features see attached sheet		5 Other Name(s)
43 History and Significance significant for its markers fashioned in wood to represent small commercial stone markers		
44 Description of Environment and Outbuildings surrounded on three sides by pasture and across the road are woods; all fenced		
Sources of Information on site inspection	46. Prepared by LM 47. Organization COS 48. Date _____ 49 Revision Date(s) _____	

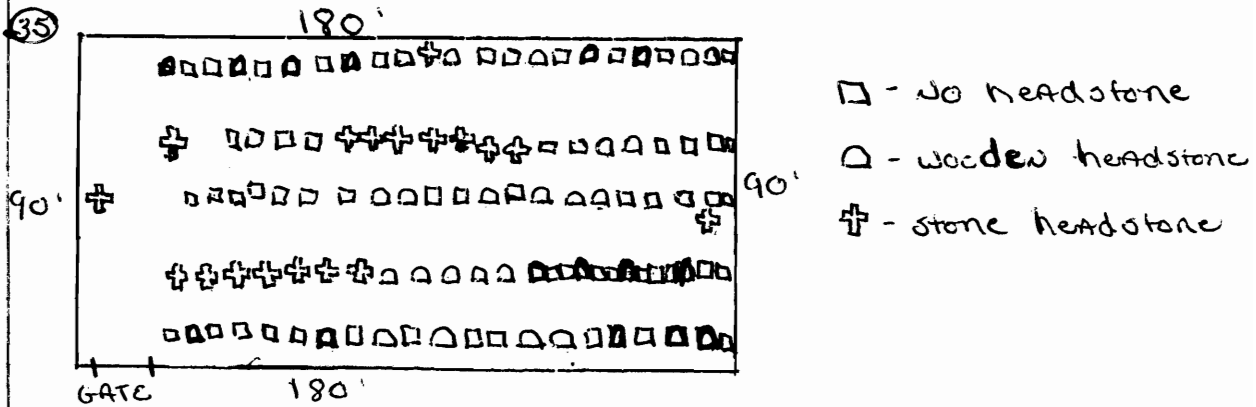
MISSOURI OFFICE OF HISTORIC PRESERVATION

ARCHITECTURAL/HISTORIC INVENTORY SURVEY FORM

TAAS010-046

<p>1. NO. _____</p> <p>2. COUNTY <u>LANEY</u></p> <p>3. LOCATION OF NEGATIVES <u>COS</u></p>	<p>4. PRESENT LOCAL NAME(S) OR DESIGNATION(S) <u>Cedar Creek Cemetery</u></p> <p>5. OTHER NAME(S)</p>	1 NO.	
<p>6. SPECIFIC LEGAL LOCATION TOWNSHIP _____ RANGE _____ SECTION _____ IF CITY OR TOWN, STREET ADDRESS <u>ONE MILE SOUTH OF CEDAR CREEK</u> CITY OR TOWN IF RURAL, VICINITY SCHOOL. <u>VICINITY OF CEDAR CREEK</u></p> <p>7. DESCRIPTION OF LOCATION <u>SEE ATTACHED SHEET WITH MAP ON IT</u></p>	<p>16. THEMATIC CATEGORY <u>CEMETERY</u></p> <p>17. DATE(S) OR PERIOD <u>SEE ATTACHED SHEET</u></p> <p>18. STYLE OR DESIGN</p> <p>19. ARCHITECT OR ENGINEER</p> <p>20. CONTRACTOR OR BUILDER</p> <p>21. ORIGINAL USE, IF APPARENT <u>FIELD FOR GRAZING</u></p> <p>22. PRESENT USE <u>CEMETARY</u></p> <p>23. OWNERSHIP PUBLIC <input checked="" type="checkbox"/> PRIVATE ()</p> <p>24. OWNER'S NAME AND ADDRESS IF KNOWN</p> <p>25. OPEN TO PUBLIC? YES <input checked="" type="checkbox"/> NO ()</p> <p>26. LOCAL CONTACT PERSON OR ORGANIZATION</p> <p>27. OTHER SURVEYS IN WHICH INCLUDED</p>	<p>28. NO. OF STORIES</p> <p>29. BASEMENT? YES () NO ()</p> <p>30. FOUNDATION MATERIAL</p> <p>31. WALL CONSTRUCTION</p> <p>32. ROOF TYPE AND MATERIAL</p> <p>33. NO. OF BAYS FRONT SIDE</p> <p>34. WALL TREATMENT</p> <p>35. PLAN SHAPE <u>SEE ATTACHED SHEET</u></p> <p>36. CHANGES (EXPLAIN IN NO. 42) ADDITION () ALTERED () MOVED <input checked="" type="checkbox"/></p> <p>37. CONDITION INTERIOR _____ EXTERIOR _____</p> <p>38. PRESERVATION UNDERWAY? YES <input checked="" type="checkbox"/> NO ()</p> <p>39. ENDANGERED? BY WHAT? YES () NO <input checked="" type="checkbox"/></p> <p>40. VISIBLE FROM PUBLIC ROAD? YES <input checked="" type="checkbox"/> NO ()</p> <p>41. DISTANCE FROM AND FRONTAGE ON ROAD <u>ABOUT 8 FEET</u></p>	2 COUNTY
<p>8. COORDINATES UTM EAST _____ LONG _____</p> <p>9. SITE <input checked="" type="checkbox"/> BUILDING () STRUCTURE () OBJECT ()</p> <p>10. ON NATIONAL REGISTER? YES () NO <input checked="" type="checkbox"/></p> <p>11. PART OF ESTAB. HIST. DISTRICT? YES () NO <input checked="" type="checkbox"/></p> <p>12. IS IT ELIGIBLE? YES <input checked="" type="checkbox"/> NO ()</p> <p>13. DISTRICT POTENTIAL? YES () NOT <input checked="" type="checkbox"/></p> <p>14. NAME OF ESTABLISHED DISTRICT</p>	<p>42. FURTHER DESCRIPTION OF IMPORTANT FEATURES <u>SEE ATTACHED SHEET</u></p>	4 PRESENT LOCAL NAME(S) OR DESIGNATION(S)	
<p>15. HISTORY AND SIGNIFICANCE <u>SEE ATTACHED SHEET</u> <u>Significant for its markers fashioned in wood to represent small commercial stone markers.</u></p>	<p>43. PHOTO MUST BE PROVIDED</p>	9. OTHER NAME(S)	
<p>15. DESCRIPTION OF ENVIRONMENT AND OUTBUILDINGS <u>THE CEMETERY IS SURROUNDED ON THREE SIDE BY A FIELD FOR GRAZING AND ACROSS THE ROAD ARE WOODS. IT HAS A FENCE ON ALL FOUR SIDES.</u></p>	<p>46. PREPARED BY <u>RICK JUAN</u></p> <p>47. ORGANIZATION <u>FHS LOCAL HISTORY</u></p> <p>48. DATE <u>5-19-82</u></p> <p>49. REVISION DATE(S)</p>	9. TOWNSHIP	
<p>16. SOURCES OF INFORMATION <u>MY OWN KNOWLEDGE</u></p>	<p>RETURN THIS FORM WHEN COMPLETED TO: OFFICE OF HISTORIC PRESERVATION P.O. BOX 176 JEFFERSON CITY, MISSOURI 65102 PH. 314-751-4096</p>	RANGE	
<p>17. IF ADDITIONAL SPACE IS NEEDED, ATTACH SEPARATE SHEET(S) TO THIS FORM</p>	<p>SECTION</p>	SECTION	

(17) About one-half of the graves had stone head stones. August, 1878 was the oldest date that I could find, but I am sure that a grave, that I did not know the date, was older than 1878.



(40) Most of the graves in the Cedar Creek Cemetery were first buried on the shores of white river but in 1910, when the Powersite DAM was being built, the graves had to be moved to higher ground. Many small cemeteries were combined and formed the Cedar Creek Cemetery in 1910.

Many of the head stones, when moved, were wooden and after many years they rotted away or the words faded off. Many of the wooden head stones had fallen down and the man who cuts the lawn threw many of them into the corner of the graveyard. There were even many graves who had headstones when they were ~~down~~ by the white River but when the graves were moved the head stones

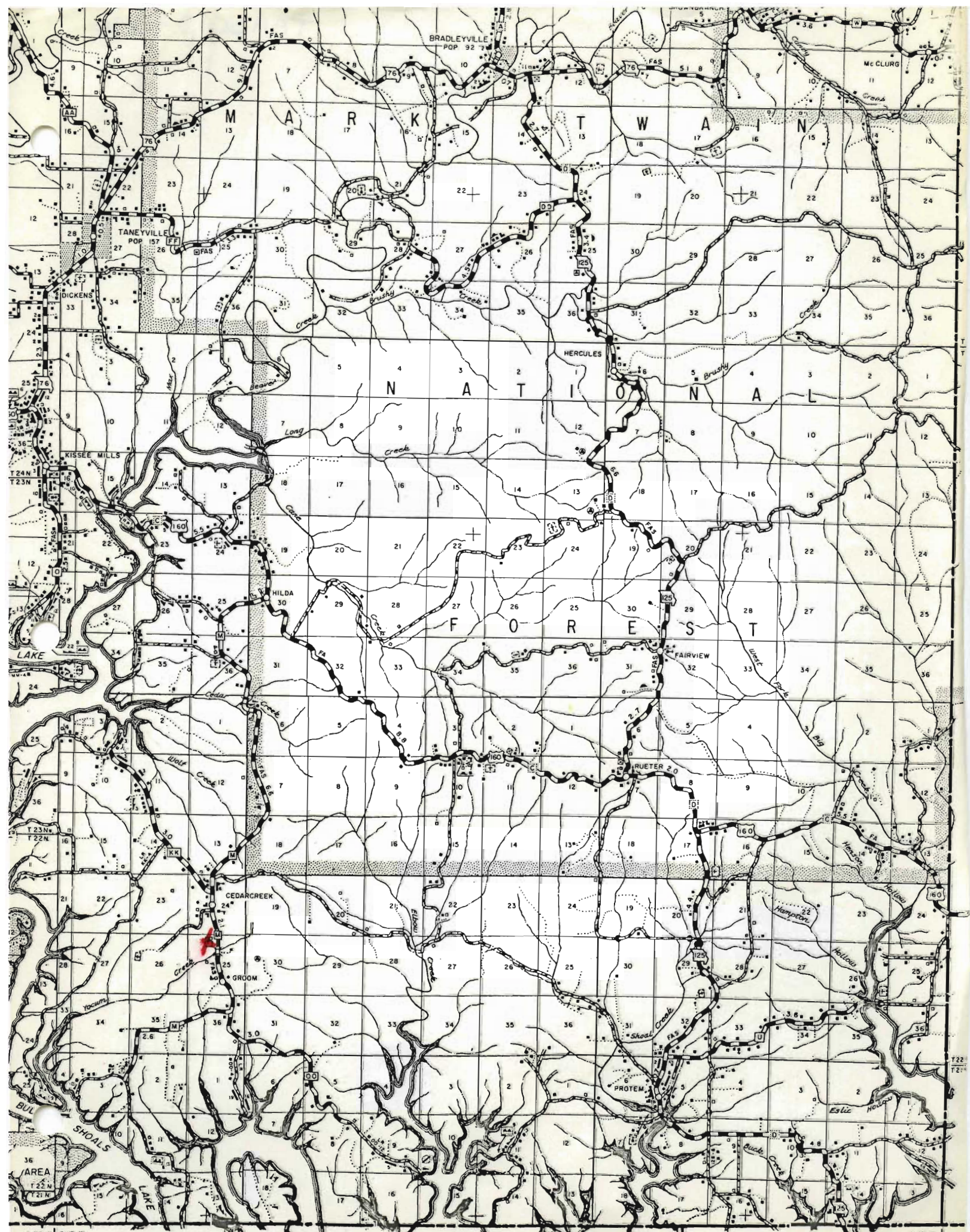
were not.

Probably about 90% of the graves have been forgotten and none of the 90% ever have any flowers on them. There are only about four or five graves that new flowers are put on each year.


(43) August, 1878 was the oldest date that I could find, but I am sure that a grave that I did not know the date was older than 1878.

August, 1878 was the month that an infant was born and died. The infant, son of Thomas G. and Catharine C. Stokes, was their first child. Thomas and Catharine had two other infants born and died on March 2, 1883 and January 7, 1891. Johnie was the next son born September 6, 1892 and died April 27, 1896. Larkin was the last child that Thomas and Catharine had, born September 1, 1896 and died March 1897.

There are about 111 graves in the Cedar Creek Cemetery, 54 of those graves have some sort of head stone and the rest, about 57 have nothing to mark the grave.







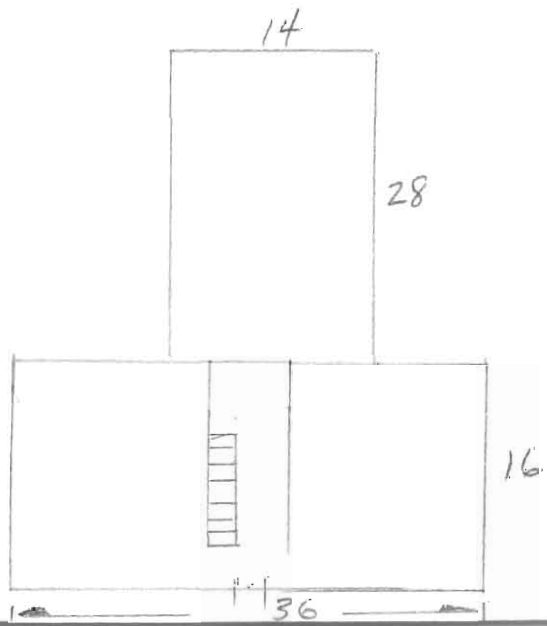


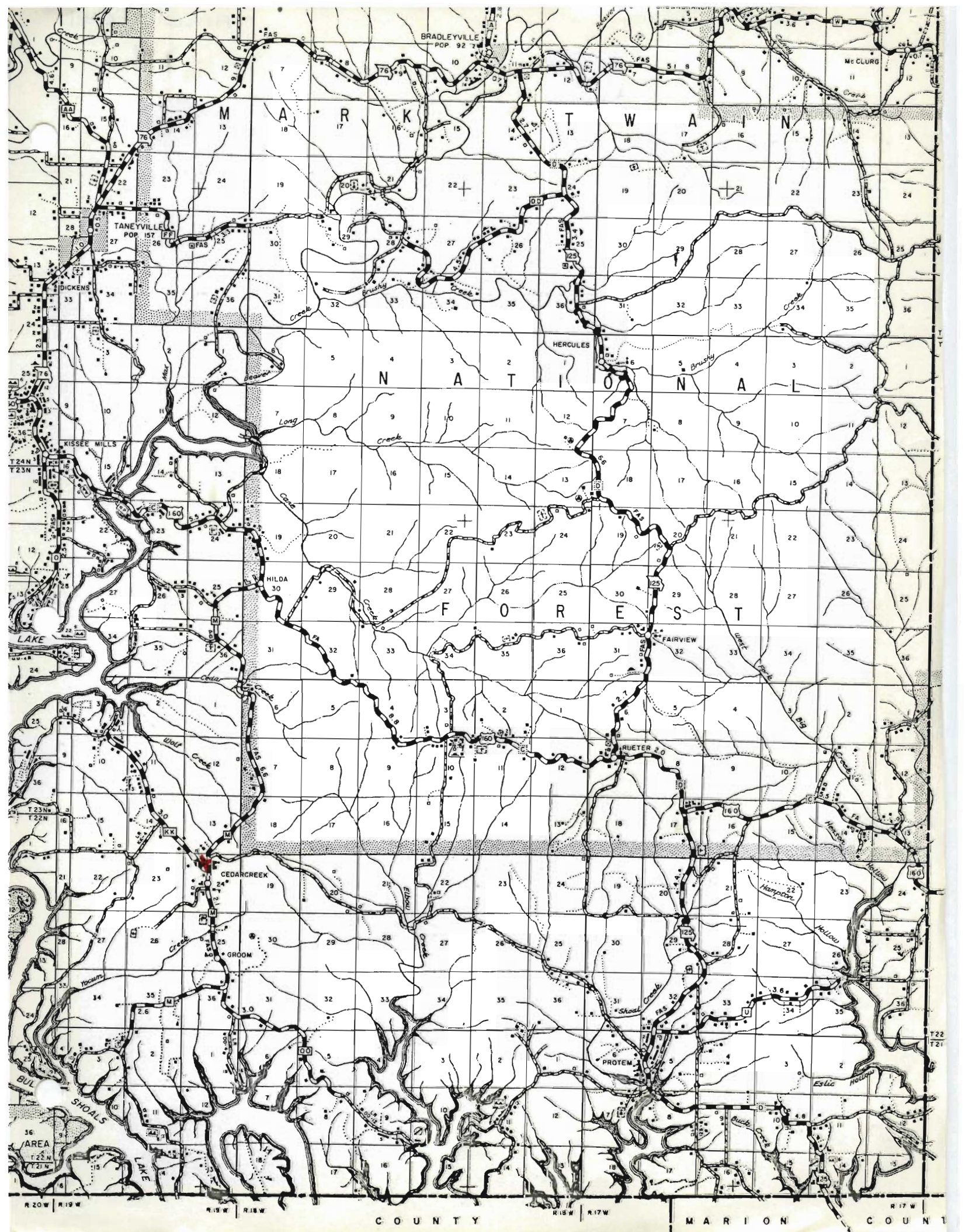
Office of Historic Preservation, P.O. Box 176, Jefferson City, Missouri 65101
HISTORIC INVENTORY

TAA5010-047

1 No <u>49</u> <u>VI</u> 2 County <u>Taney</u> 3 Location of Negatives <u>COS</u>	4 Present Name(s) 5 Other Name(s)	1 No				
6 Specific Location <u>see map</u> 7 City or Town <input type="checkbox"/> Rural, Township & Vicinity <u>Cedar creek</u> 8 Site Plan with North Arrow <u>KK & M junction</u> 9 Coordinates <u>UTM</u> Lat _____ Long _____ <table style="width:100%; border: none;"> <tr> <td style="width:50%; border: none;">Site <input type="checkbox"/></td> <td style="width:50%; border: none;">Structure <input type="checkbox"/></td> </tr> <tr> <td style="border: none;">Building <input checked="" type="checkbox"/></td> <td style="border: none;">Object <input type="checkbox"/></td> </tr> </table> 11 On National Register? Yes <input type="checkbox"/> No <input checked="" type="checkbox"/> 12 Is It Eligible? Yes <input checked="" type="checkbox"/> No <input type="checkbox"/> 13 Part of Estab Hist Dist? Yes <input type="checkbox"/> No <input checked="" type="checkbox"/> 14 District Potential? Yes <input checked="" type="checkbox"/> No <input type="checkbox"/> 15 Name of Established District _____	Site <input type="checkbox"/>	Structure <input type="checkbox"/>	Building <input checked="" type="checkbox"/>	Object <input type="checkbox"/>	16 Thematic Category <u>dwelling</u> 17 Date(s) or Period _____ 18 Style or Design <u>central passage</u> 19 Architect or Engineer _____ 20 Contractor or Builder _____ 21 Original Use, if apparent residence _____ 22 Present Use <u>vacant</u> 23 Ownership Public <input type="checkbox"/> Private <input checked="" type="checkbox"/> 24 Owner's Name & Address, if known _____ 25 Open to Public? Yes <input type="checkbox"/> No <input type="checkbox"/> 26 Local Contact Person or Organization _____ 27 Other Surveys in Which Included _____	2 County
Site <input type="checkbox"/>	Structure <input type="checkbox"/>					
Building <input checked="" type="checkbox"/>	Object <input type="checkbox"/>					
	28 No of Stories <u>2</u> 29 Basement? Yes <input checked="" type="checkbox"/> No <input type="checkbox"/> 30 Foundation Material <u>ashlar stone</u> 31 Wall Construction <u>frame</u> 32 Roof Type & Material <u>gable/asphalt</u> 33 No. of Bays Front _____ Side _____ 34 Wall Treatment <u>weatherboard</u> 35 Plan Shape _____ 36 Changes (Explain in #42) Addition <input type="checkbox"/> Altered <input type="checkbox"/> Moved <input type="checkbox"/> 37 Condition Interior _____ Exterior <u>fair</u> 38 Preservation Underway? Yes <input type="checkbox"/> No <input checked="" type="checkbox"/> 39 Endangered? By What? Yes <input checked="" type="checkbox"/> No <input type="checkbox"/> <u>neglect</u> 40 Visible from Public Road? Yes <input checked="" type="checkbox"/> No <input type="checkbox"/> 41 Distance from and Frontage on Road _____	4 Present Name(s)				
42 Further Description of Important Features <u>seems to have been built as a unit although ell is double pen house plan</u> <u>Victorian moldings & wainscoting in kitchen</u>	Photo T-15 13-17	5 Other Name(s)				
43 History and Significance <u>a very large house for rural Taney County</u>						
44 Description of Environment and Outbuildings <u>full basement-cellar under ell</u> <u>basement ell retains stone walls on interior</u>						
Sources of Information <u>on site inspection</u>	46. Prepared by <u>LM</u> 47. Organization <u>COS</u> 48. Date _____ 49 Revision Date(s) _____					

TAASOIO-047





BRADLEYVILLE
POP 92

TANEVILLE
POP 157

HERCULES

HILDA

FAIRVIEW

RUETER

CEDAR CREEK

GROOM


PROTEEM

R 20 W R 19 W R 18 W R 17 W COUNTY MARION COUNTY















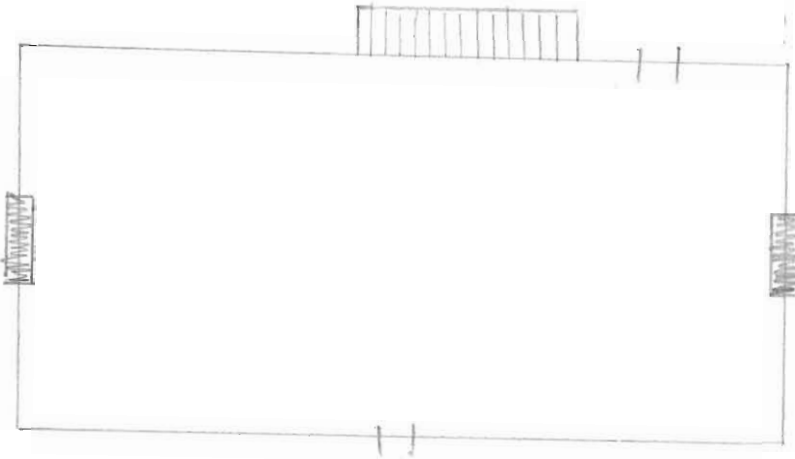
BRIDGE
UNSAFE
CROSS AT YOUR
OWN RISK



Office of Historic Preservation, P.O. Box 176, Jefferson City, Missouri 65101
HISTORIC INVENTORY

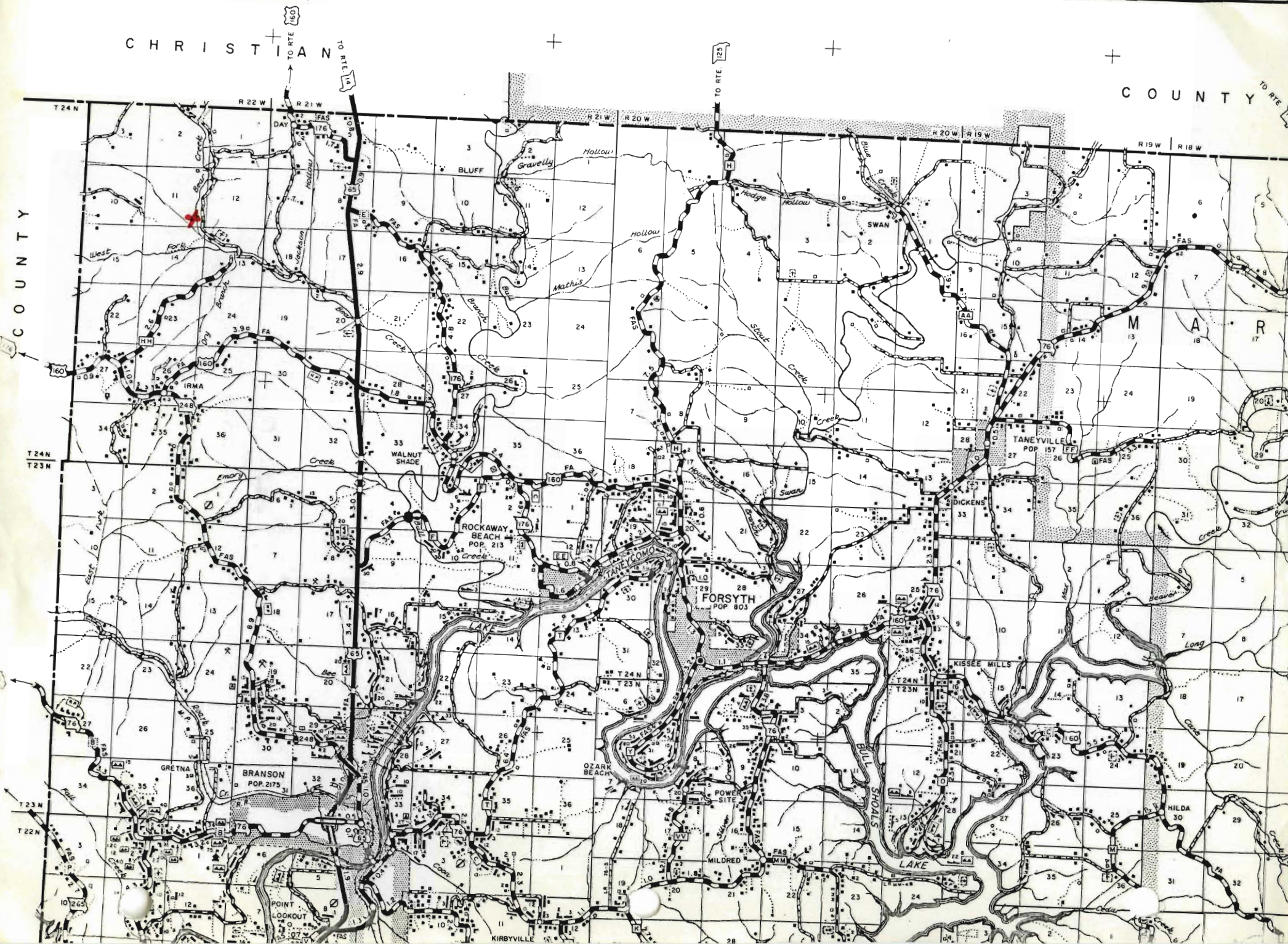
TAAS010-049

1 No 43 I 2 County Taney 3 Location of Negatives COS	4 Present Name(s) <p style="text-align:center;">Spotswood</p> 5 Other Name(s) <p style="text-align:center;">Pea; Dunn</p>	1 No
6 Specific Location <p style="text-align:center;">see map</p> 7 City or Town If Rural, Township & Vicinity <p style="text-align:center;">Bear Creek</p> 8 Site Plan with North Arrow	16. Thematic Category <p style="text-align:center;"><i>dwelling</i></p> 17 Date(s) or Period <p style="text-align:center;"><i>c.1889 or earlier</i></p> 18 Style or Design <p style="text-align:center;">hall & parlor</p> 19. Architect or Engineer 20. Contractor or Builder <p style="text-align:center;">Mr. <u>Pea</u></p> 21. Original Use, if apparent <p style="text-align:center;">residence</p> 22 Present Use <p style="text-align:center;">residence</p> 23 Ownership Public <input type="checkbox"/> Private <input checked="" type="checkbox"/> 24. Owner's Name & Address, if known <p style="text-align:center;">Mr. & Mrs. Spotswood</p> 25. Open to Public? Yes <input type="checkbox"/> No <input type="checkbox"/> 26. Local Contact Person or Organization 27 Other Surveys in Which Included	2 County
9 Coordinates UTM Lat _____ Long _____ Site <input type="checkbox"/> Building <input checked="" type="checkbox"/> Structure <input type="checkbox"/> Object <input type="checkbox"/>	28 No. of Stories 2 29. Basement? Yes <input type="checkbox"/> No <input checked="" type="checkbox"/> 30. Foundation Material <p style="text-align:center;">ashlar stone</p> 31. Wall Construction <p style="text-align:center;">stone</p> 32. Roof Type & Material <p style="text-align:center;">gambrel asphalt</p> 33. No. of Bays Front _____ Side _____ 34. Wall Treatment <p style="text-align:center;">dry wall</p> 35. Plan Shape	4 Present Name(s)
11 On National Register? Yes <input type="checkbox"/> No <input checked="" type="checkbox"/> 12 Is Eligible? Yes <input checked="" type="checkbox"/> No <input type="checkbox"/> 13 Part of Estab. Hist. Dist.? Yes <input type="checkbox"/> No <input checked="" type="checkbox"/> 14. District Potent.? Yes <input checked="" type="checkbox"/> No <input type="checkbox"/> 15 Name of Established District	36. Changes (Explain in #42) Addition <input checked="" type="checkbox"/> Altered <input checked="" type="checkbox"/> Moved <input type="checkbox"/> 37. Condition Interior <u>excellent</u> Exterior <u>excellent</u> 38. Preservation Underway? Yes <input type="checkbox"/> No <input checked="" type="checkbox"/> 39. Endangered? By What? Yes <input type="checkbox"/> No <input checked="" type="checkbox"/> 40. Visible from Public Road? Yes <input checked="" type="checkbox"/> No <input type="checkbox"/> 41. Distance from and Frontage on Road 75'	5 Other Name(s)
42. Further Description of Important Features no interior partition present in lower floor--probably hall & parlor arrangement since stairs built off ell. Apparently no upstairs wall partition was ever installed. House formerly had a log kitchen ell. many modifications	Photo T-1 5-12A	
43 History and Significance 1889 newsprint was on interior walls. Mr. Pea reputedly a mason Spotswood family original from St. Louis area; located in Taney County in early 1960s		
44 Description of Environment and Outbuildings underground cellar with concrete form entry exceptionally large, gambrel roof, frame & concrete block barn; old part of barn washed away Sources of Information on site inspection, Greg Spotswood; Lucille Allen at Day P.O. recommended informant for Bear Creek Valley	46. Prepared by LM 47. Organization COS 48. Date _____ 49 Revision Date(s) _____	




CHRISTIAN

COUNTY
























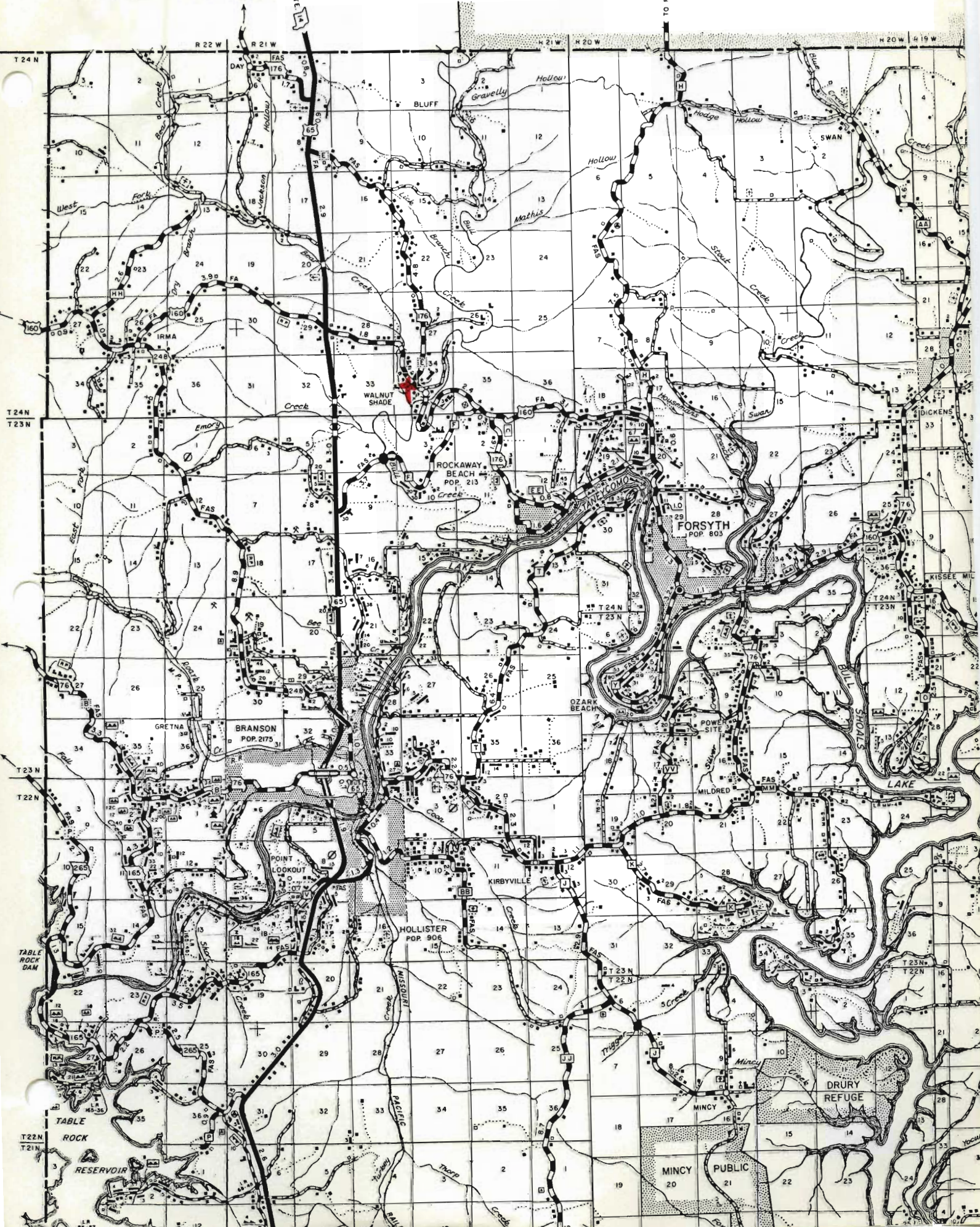
Office of Historic Preservation, P.O. Box 176, Jefferson City, Missouri 65101
HISTORIC INVENTORY

TAAS010-049

No <u>101</u> 102 2 County <u>Taney</u> 3 Location of Negatives <u>COS</u>	4 Present Name(s) <u>Walnut Shade Cemetery</u> 5 Other Name(s)	1 No
6 Specific Location 7 City or Town If Rural, Township & Vicinity 8 Site Plan with North Arrow	16 Thematic Category <u>cemetery</u> 17 Date(s) or Period 18 Style or Design 19 Architect or Engineer 20 Contractor or Builder 21 Original Use, if apparent <u>cemetery</u> 22 Present Use <u>cemetery</u> 23 Ownership Public <input checked="" type="checkbox"/> Private <input type="checkbox"/> 24 Owner's Name & Address, if known 25 Open to Public? Yes <input checked="" type="checkbox"/> No <input type="checkbox"/> 26 Local Contact Person or Organization 27 Other Surveys in Which Included	2 County
9 Coordinates <u>UTM</u> Lat _____ Long _____ Site <input checked="" type="checkbox"/> Building <input type="checkbox"/> Structure <input type="checkbox"/> Object <input type="checkbox"/> 11 On National Register? Yes <input type="checkbox"/> No <input checked="" type="checkbox"/> 12 Is It Eligible? Yes <input checked="" type="checkbox"/> No <input type="checkbox"/> 13 Part of Estab Hist Dist? Yes <input type="checkbox"/> No <input checked="" type="checkbox"/> 14 District Potential? Yes <input checked="" type="checkbox"/> No <input type="checkbox"/> 15 Name of Established District	28 No of Stories 29 Basement? Yes <input type="checkbox"/> No <input type="checkbox"/> 30 Foundation Material 31 Wall Construction 32 Roof Type & Material 33 No. of Bays Front _____ Side _____ 34 Wall Treatment 35 Plan Shape 36 Changes (Explain in #42) Addition <input type="checkbox"/> Altered <input type="checkbox"/> Moved <input type="checkbox"/> 37 Condition Interior _____ Exterior _____ 38 Preservation Underway? Yes <input type="checkbox"/> No <input checked="" type="checkbox"/> 39 Endangered? By What? Yes <input type="checkbox"/> No <input checked="" type="checkbox"/> 40 Visible from Public Road? Yes <input checked="" type="checkbox"/> No <input type="checkbox"/> 41 Distance from and Frontage on Road <u>40'</u>	4 Present Name(s)
42 Further Description of Important Features two above ground coffin-like stone coffins that are good example of that and of mortuary construction occasionally observed throughout Ozarks region	Photo T-2 24A-25A	5 Other Name(s)
43 History and Significance		
44 Description of Environment and Outbuildings in Bull Creek bottom along highway 160		
Sources of Information on site inspection	46 Prepared by LM 47 Organization COS 48 Date 49 Revision Date(s)	

CHRISTIAN

TAA35010 0-1







ERECTED
TO THE
MEMORY OF
E. LEOTA
WENTHAM
BORN JAN
11.18.68
DEPARTED
THIS LIFE
DEC. 29. 71
AGED 2
31. 5 D.
WENTHAM
LIFE

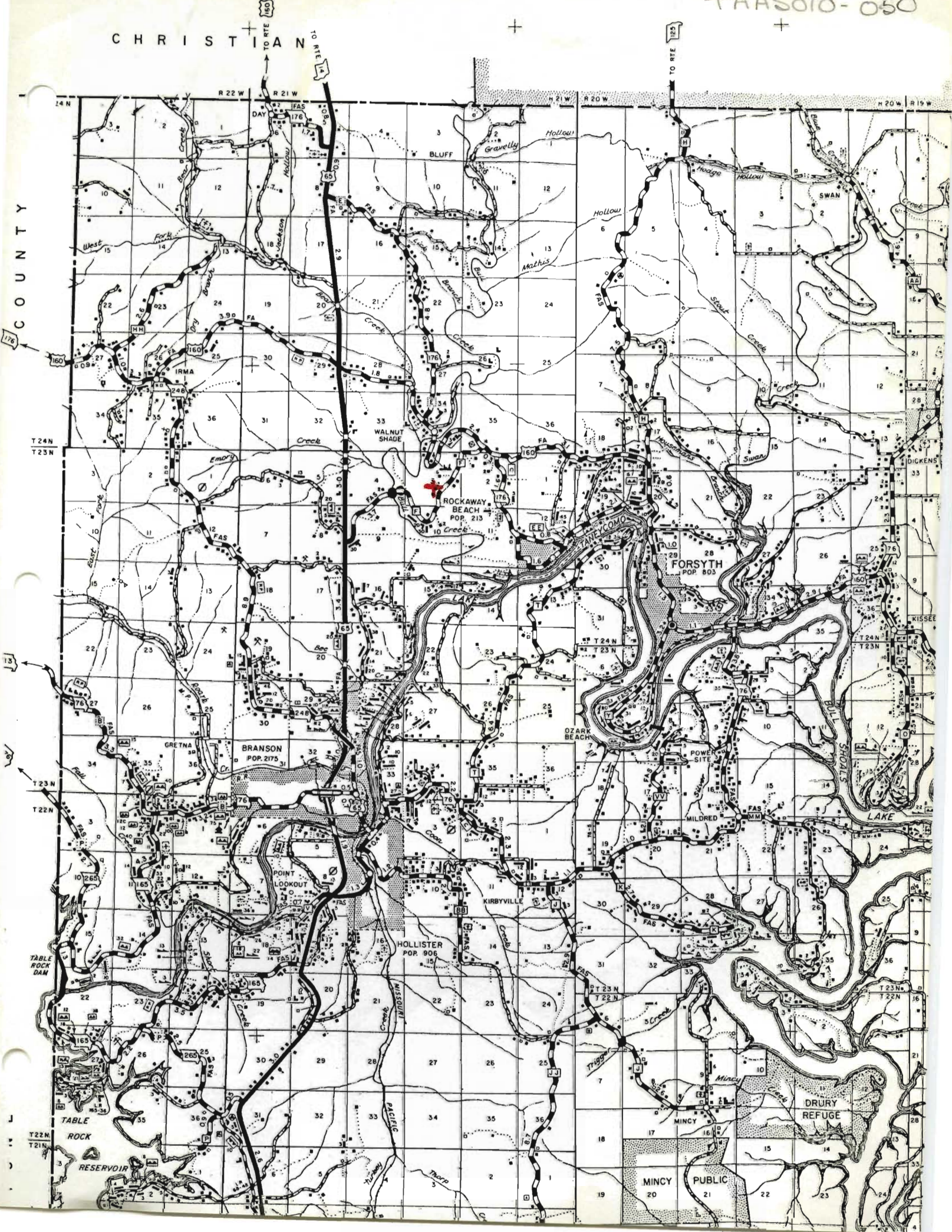
MARY
WIFE
OF
J. S. WENTHAM
BORN
Oct. 18. 1829
DIED
JULY 21. 1870
AGE 2
41. 5 D.

Office of Historic Preservation, P.O. Box 176, Jefferson City, Missouri 65101
HISTORIC INVENTORY

TAAS010-050

1 No 39 <i>W</i>	4 Present Name(s)	1 No				
2 County Taney	5 Other Name(s)	2 County				
3 Location of Negatives COS		4 Present Name(s)				
6 Specific Location see map	16 Thematic Category <i>dwelling</i>	26 No of Stories 1				
7 City or Town If Rural, Township & Vicinity	17 Date(s) or Period c. 1890-1900?	29. Basement? Yes <input type="checkbox"/> No <input checked="" type="checkbox"/>				
8 Site Plan with North Arrow	18 Style or Design saddlebag	30. Foundation Material stone				
9 Coordinates UTM Lat Long	19. Architect or Engineer	31. Wall Construction				
<table border="1" style="width:100%; border-collapse: collapse;"> <tr> <td style="width:50%; text-align: center;">Site <input type="checkbox"/></td> <td style="width:50%; text-align: center;">Structure <input type="checkbox"/></td> </tr> <tr> <td style="text-align: center;">Building <input checked="" type="checkbox"/></td> <td style="text-align: center;">Object <input type="checkbox"/></td> </tr> </table>	Site <input type="checkbox"/>	Structure <input type="checkbox"/>	Building <input checked="" type="checkbox"/>	Object <input type="checkbox"/>	20. Contractor or Builder	32. Roof Type & Material hip asphalt
Site <input type="checkbox"/>	Structure <input type="checkbox"/>					
Building <input checked="" type="checkbox"/>	Object <input type="checkbox"/>					
<table border="1" style="width:100%; border-collapse: collapse;"> <tr> <td style="width:50%;">11 On National Register? Yes <input type="checkbox"/> No <input checked="" type="checkbox"/></td> <td style="width:50%;">12 Is It Eligible? Yes <input checked="" type="checkbox"/> No <input type="checkbox"/></td> </tr> <tr> <td>13 Part of Estab Hist Dist? Yes <input type="checkbox"/> No <input checked="" type="checkbox"/></td> <td>14. District Potential? Yes <input checked="" type="checkbox"/> No <input type="checkbox"/></td> </tr> </table>	11 On National Register? Yes <input type="checkbox"/> No <input checked="" type="checkbox"/>	12 Is It Eligible? Yes <input checked="" type="checkbox"/> No <input type="checkbox"/>	13 Part of Estab Hist Dist? Yes <input type="checkbox"/> No <input checked="" type="checkbox"/>	14. District Potential? Yes <input checked="" type="checkbox"/> No <input type="checkbox"/>	21. Original Use, if apparent residence	33. No. of Bays Front <input type="checkbox"/> Side <input type="checkbox"/>
11 On National Register? Yes <input type="checkbox"/> No <input checked="" type="checkbox"/>	12 Is It Eligible? Yes <input checked="" type="checkbox"/> No <input type="checkbox"/>					
13 Part of Estab Hist Dist? Yes <input type="checkbox"/> No <input checked="" type="checkbox"/>	14. District Potential? Yes <input checked="" type="checkbox"/> No <input type="checkbox"/>					
15 Name of Established District	22 Present Use residence	34. Wall Treatment				
	23 Ownership Public <input type="checkbox"/> Private <input type="checkbox"/>	35. Plan Shape				
	24. Owner's Name & Address, if known	36. Changes (Explain in #42) Addition <input type="checkbox"/> Altered <input type="checkbox"/> Moved <input type="checkbox"/>				
	25. Open to Public? Yes <input type="checkbox"/> No <input type="checkbox"/>	37. Condition Interior fair Exterior _____				
	26. Local Contact Person or Organization	38. Preservation Underway? Yes <input type="checkbox"/> No <input checked="" type="checkbox"/>				
	27 Other Surveys in Which Included	39. Endangered? Yes <input checked="" type="checkbox"/> By What? No <input type="checkbox"/> may be torn down				
42. Further Description of Important Features fire destroyed most of original saddlebag house; fireplace is locally common stone without any wood mantle piece several building periods from height of chimney, the original house must have had a loft		40. Visible from Public Road? Yes <input type="checkbox"/> No <input type="checkbox"/>				
43 History and Significance		41. Distance from and Frontage on Road 60'				
44 Description of Environment and Outbuildings fruit trees, 80-100 years old		<div style="border: 1px solid black; padding: 10px; text-align: center;"> Photo T-2 1-3A </div>				
Sources of Information on site inspection		45. Prepared by LM				
		47. Organization COS				
		48. Date 49 Revision Date(s)				

CHRISTIAN



COUNTY

T 24N
T 23N

T 23N
T 22N

T 22N
T 21N

TO RTE 160

TO RTE 160

TO RTE 160

TO RTE 160

TO RTE 160

TO RTE 160

TO RTE 160


TO RTE 160

TO RTE 160

TO RTE 160



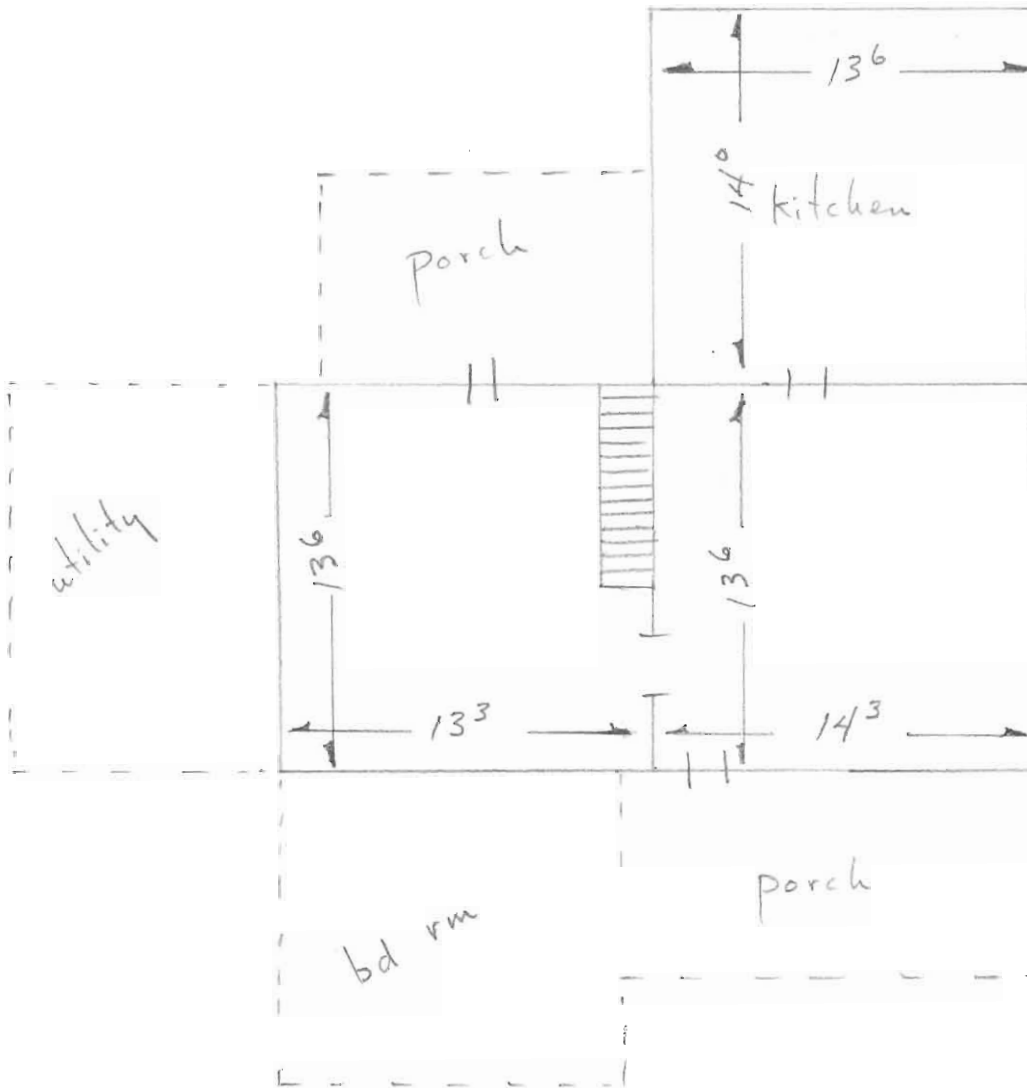




Office of Historic Preservation, P.O. Box 176, Jefferson City, Missouri 65101
HISTORIC INVENTORY

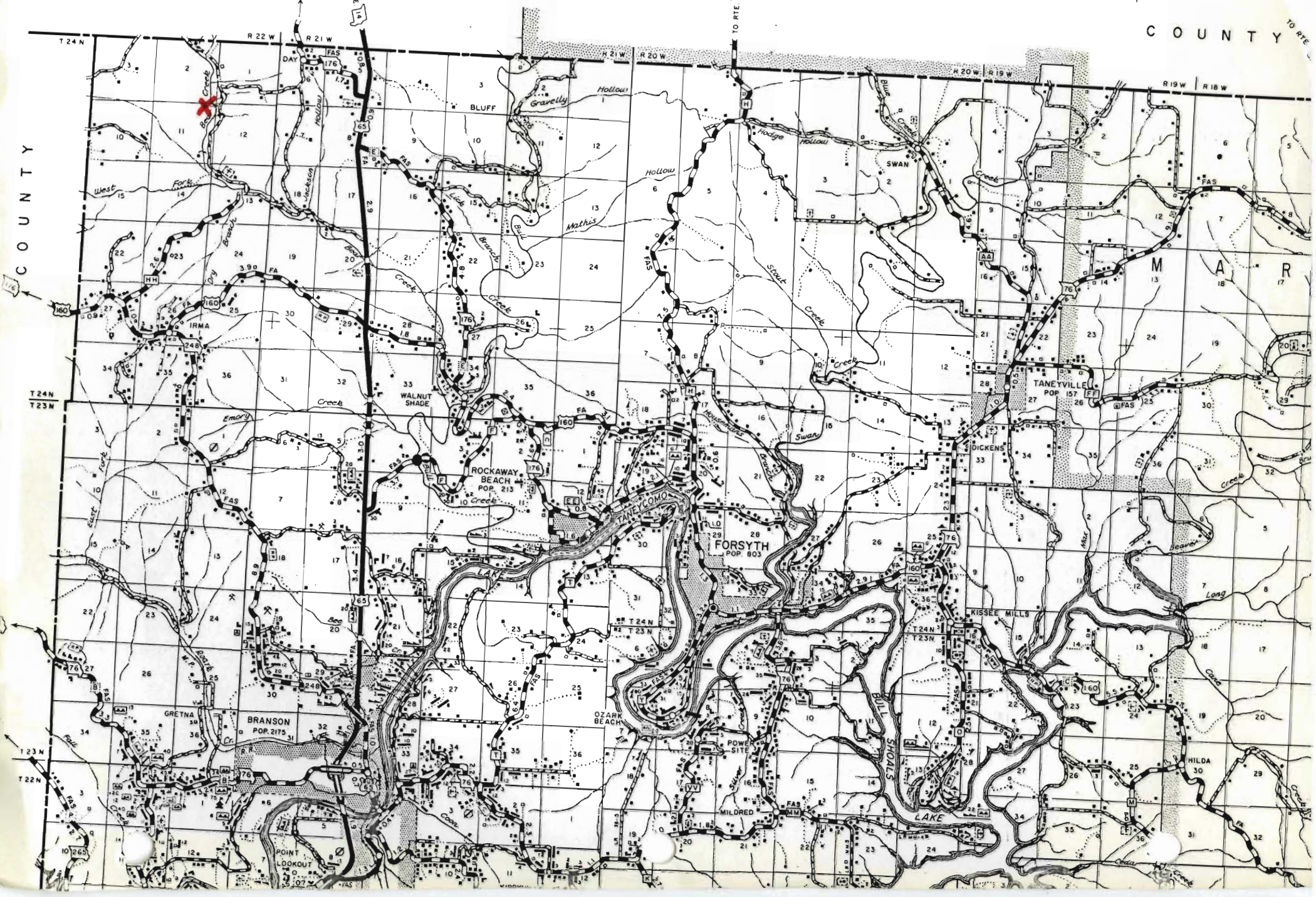
TAN-010-051

No 55 VI 2 County Taney 3 Location of Negatives COS	4 Present Name(s) Stewart/Stuart? 5 Other Name(s)	1 No	
6 Specific Location see map 7 City or Town Il Rural, Township & Vicinity 8 Site Plan with North Arrow	16 Thematic Category dwellina 17 Date(s) or Period c.1910 18 Style or Design Victorian Vernacular 19 Architect or Engineer 20 Contractor or Builder 21 Original Use, if apparent residence 22 Present Use vacant 23 Ownership Public <input type="checkbox"/> Private <input checked="" type="checkbox"/> 24 Owner's Name & Address, if known 25 Open to Public? Yes <input type="checkbox"/> No <input checked="" type="checkbox"/> 26 Local Contact Person or Organization 27 Other Surveys in Which Included	28 No. of Stories 1 1/2 29 Basement? Yes <input type="checkbox"/> No <input checked="" type="checkbox"/> 30 Foundation Material stone/concrete 31 Wall Construction batten weatherboard/board & 32 Roof Type & Material gables/shake&asphalt 33 No. of Bays Front Side 34 Wall Treatment 35 Plan Shape 36 Changes (Explain in #42) Addition <input checked="" type="checkbox"/> Altered <input type="checkbox"/> Moved <input type="checkbox"/> 37 Condition Interior poor Exterior poor 38 Preservation Underway? Yes <input type="checkbox"/> No <input checked="" type="checkbox"/> 39 Endangered? By What? Yes <input checked="" type="checkbox"/> No <input type="checkbox"/> neglect 40 Visible from Public Road? Yes <input checked="" type="checkbox"/> No <input type="checkbox"/> 41 Distance from and Frontage on Road 200yds	2 County
9 Coordinates UTM Lat Long Site <input type="checkbox"/> Building <input checked="" type="checkbox"/> Structure <input type="checkbox"/> Object <input type="checkbox"/> 11 On National Register? Yes <input type="checkbox"/> No <input checked="" type="checkbox"/> 12 Is Eligible? Yes <input checked="" type="checkbox"/> No <input type="checkbox"/> 13 Part of Estab. Hist. Dist.? Yes <input type="checkbox"/> No <input checked="" type="checkbox"/> 14 District Potential? Yes <input checked="" type="checkbox"/> No <input type="checkbox"/> 15 Name of Established District	42 Further Description of Important Features c.1940s fixtures and additions? three-room original with board and batten; weatherboard added concrete foundation are under additions	4 Present Name(s)	
43 History and Significance considered by neighbors to have been one of the finest houses in the early 20th century neighborhood	44 Description of Environment and Outbuildings faces Bear Creek & not the present road. Sited on a small flat c.15' above Bear Creek and 50 yards back. Cisterns full of trash and trash-dump sites around the house; old appliances present	5 Other Name(s)	
Sources of Information on site inspection	46 Prepared by LM 47 Organization COS 48 Date 49 Revision Date(s)		




CHRISTIAN

COUNTY







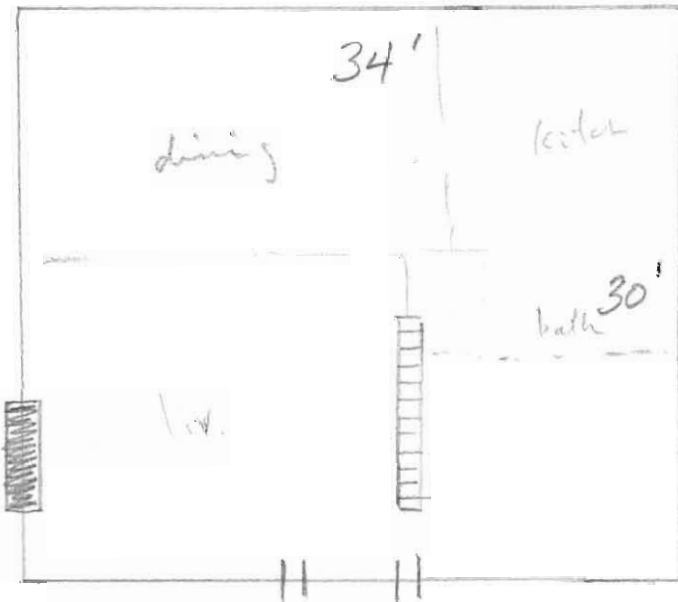




Office of Historic Preservation, P.O. Box 176, Jefferson City, Missouri 65101
HISTORIC INVENTORY

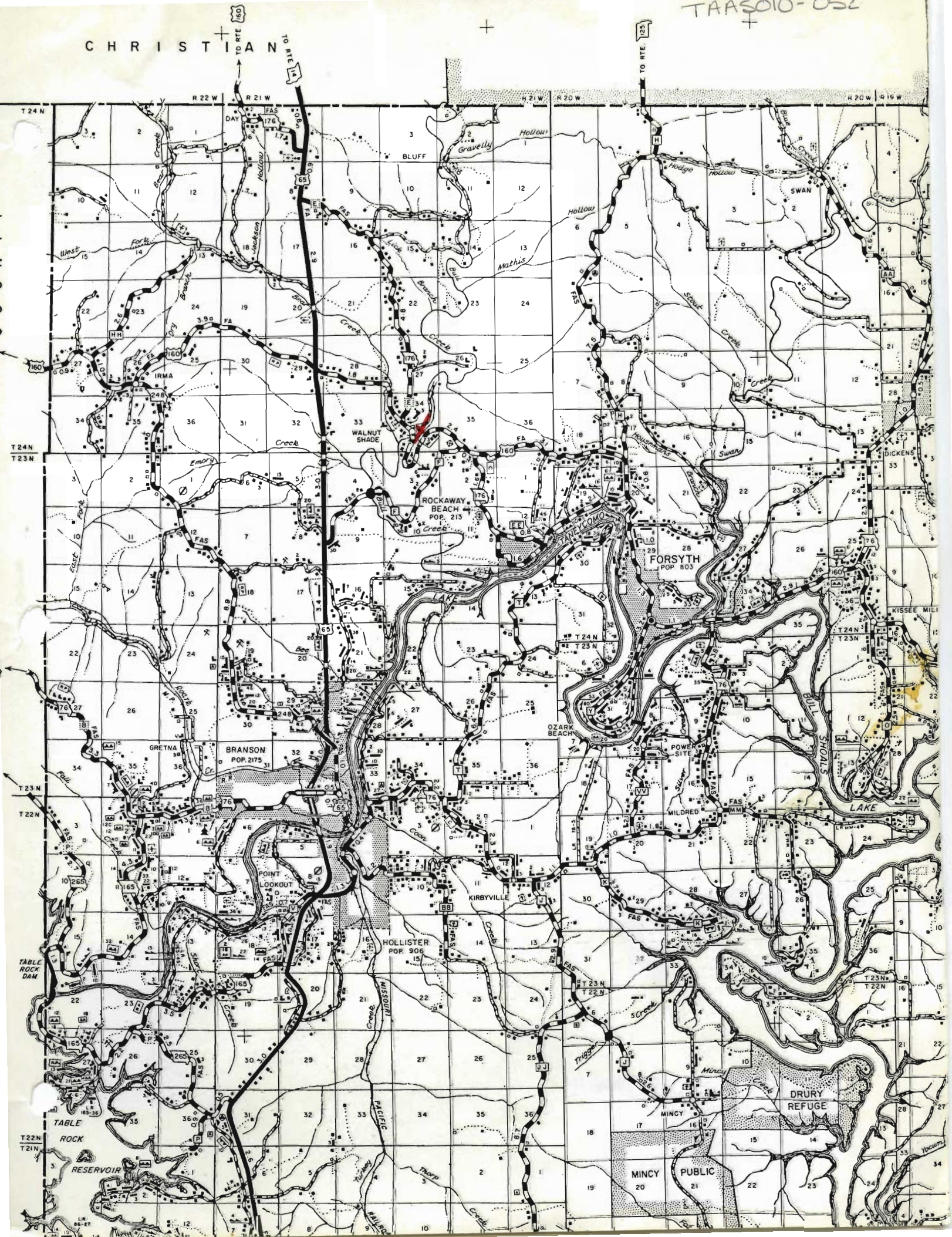
TARSO10-052

<p>1 to 99 2 County Taney</p> <p>3 Location of Negatives COS</p>	<p>4 Present Name(s) Opal Kelly</p> <p>5 Other Name(s) Blansit</p>	1 No				
<p>6 Specific Location see map</p> <p>7 City or Town If Rural, Township & Vicinity Bull Creek</p> <p>8 Site Plan with North Arrow</p>	<p>16. Thematic Category dwelling</p> <p>17 Date(s) or Period c.1909-10</p> <p>18 Style or Design Bungalow mirror-image facade</p> <p>19. Architect or Engineer</p> <p>20. Contractor or Builder</p> <p>21. Original Use, if apparent residence</p> <p>22 Present Use vacant</p> <p>23 Ownership Public <input type="checkbox"/> Private <input checked="" type="checkbox"/></p> <p>24. Owner's Name & Address, if known Opal Kelly Walnut Shade</p> <p>25. Open to Yes <input type="checkbox"/> Public? No <input checked="" type="checkbox"/></p> <p>26. Local Contact Person or Organization</p> <p>27. Other Surveys in Which Included</p>	2 County				
<p>9 Coordinates UTM</p> <p>Lat</p> <p>Long</p> <p style="text-align: center;">Site <input type="checkbox"/> Building <input checked="" type="checkbox"/></p> <p style="text-align: center;">Structure <input type="checkbox"/> Object <input type="checkbox"/></p> <table border="1" style="width:100%; border-collapse: collapse;"> <tr> <td style="width:50%; padding: 2px;">11 On National Register? Yes <input type="checkbox"/> No <input checked="" type="checkbox"/></td> <td style="width:50%; padding: 2px;">12 Is it Eligible? Yes <input type="checkbox"/> No <input type="checkbox"/></td> </tr> <tr> <td style="padding: 2px;">13 Part of Estab. Hist. Dist.? Yes <input type="checkbox"/> No <input checked="" type="checkbox"/></td> <td style="padding: 2px;">14. District Potent'l? Yes <input checked="" type="checkbox"/> No <input type="checkbox"/></td> </tr> </table> <p>15 Name of Established District</p>	11 On National Register? Yes <input type="checkbox"/> No <input checked="" type="checkbox"/>	12 Is it Eligible? Yes <input type="checkbox"/> No <input type="checkbox"/>	13 Part of Estab. Hist. Dist.? Yes <input type="checkbox"/> No <input checked="" type="checkbox"/>	14. District Potent'l? Yes <input checked="" type="checkbox"/> No <input type="checkbox"/>	<p>28. No. of Stories 1 1/2</p> <p>29. Basement? Yes <input type="checkbox"/> No <input checked="" type="checkbox"/></p> <p>30. Foundation Material concrete</p> <p>31. Wall Construction narrow weatherboard</p> <p>32. Roof Type & Material gable/asphalt</p> <p>33. No. of Bays Front Side</p> <p>34. Wall Treatment</p> <p>35. Plan Shape</p> <p>36. Changes (Explain in #42) Addition <input type="checkbox"/> Altered <input type="checkbox"/> Moved <input type="checkbox"/></p> <p>37. Condition Interior <u>good</u> Exterior <u>good</u></p> <p>38. Preservation Underway? Yes <input type="checkbox"/> No <input checked="" type="checkbox"/></p> <p>39. Endangered? Yes <input type="checkbox"/> By What? No <input checked="" type="checkbox"/></p> <p>40. Visible from Public Road? Yes <input checked="" type="checkbox"/> No <input type="checkbox"/></p> <p>41. Distance from and Frontage on Road 75'</p>	4 Present Name(s)
11 On National Register? Yes <input type="checkbox"/> No <input checked="" type="checkbox"/>	12 Is it Eligible? Yes <input type="checkbox"/> No <input type="checkbox"/>					
13 Part of Estab. Hist. Dist.? Yes <input type="checkbox"/> No <input checked="" type="checkbox"/>	14. District Potent'l? Yes <input checked="" type="checkbox"/> No <input type="checkbox"/>					
<p>42. Further Description of Important Features very large house for rural Ozarks, especially uncommon double pile plan form 4 x 4 bungalow brackets chimney rock is "White River shelf rock" on lower end and ashlar stone above stairway directly behind south front door</p>	<p>7-2</p> <p>Photo</p>	5 Other Name(s)				
<p>43 History and Significance well built combination cellar-smokehouse</p>						
<p>44 Description of Environment and Outbuildings</p>						
<p>Sources of Information on site inspection & Mrs. Floyd (Bess) Melton, Rockaway Beach, recommended as Bull Creek valley informant</p>	<p>46. Prepared by LM</p> <p>47. Organization COS</p> <p>48. Date</p> <p>49 Revision Date(s)</p>					



East
↑

CHRISTIAN

















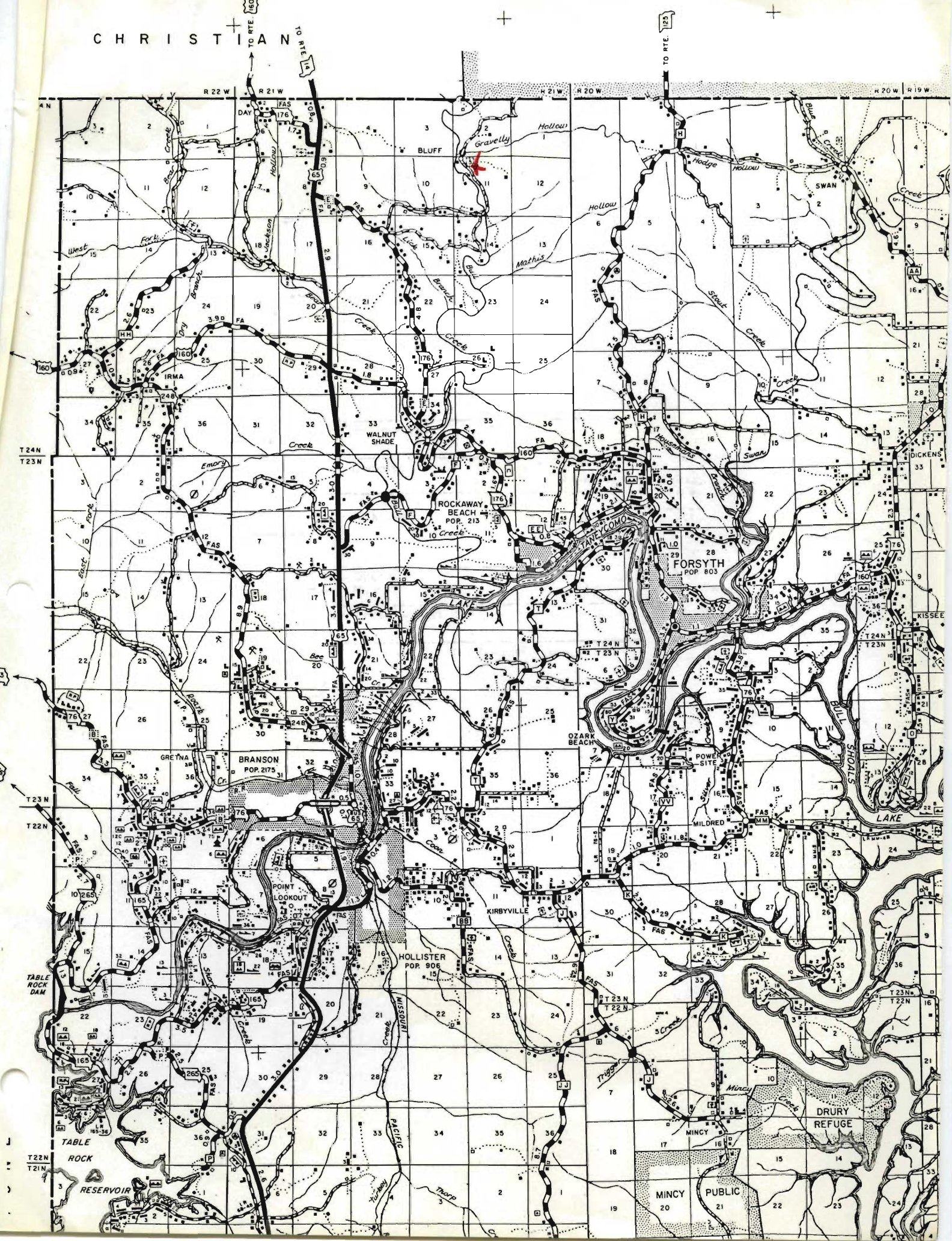
Office of Historic Preservation, P.O. Box 176, Jefferson City, Missouri 65101
HISTORIC INVENTORY

TAAS010-053


1 No 81 <i>DI</i>	4 Present Name(s)		1
2 County Taney	5 Other Name(s) Meadow school		2
3 Location of Negatives COS	6 Specific Location see map		4
7 City or Town II Rural, Township & Vicinity Bluff	16 Thematic Category school <i>Public building</i>	28 No of Stories <i>1</i>	5
8 Site Plan with North Arrow	17 Date(s) or Period	29 Basement? Yes <input type="checkbox"/> No <input checked="" type="checkbox"/>	1
9 Coordinates UTM Lat Long	18 Style or Design <i>School</i>	30 Foundation Material ashlar stone	2
Site <input type="checkbox"/> Building <input checked="" type="checkbox"/>	19 Architect or Engineer	31 Wall Construction weatherboard	4
Structure <input type="checkbox"/> Object <input type="checkbox"/>	20 Contractor or Builder	32 Roof Type & Material gable/metal	1
11 On National Register? Yes <input type="checkbox"/> No <input checked="" type="checkbox"/>	21 Original Use, if apparent school	33 No. of Bays Front Side	1
12 Is II Eligible? Yes <input checked="" type="checkbox"/> No <input type="checkbox"/>	22 Present Use community bldg	34 Wall Treatment tongue & groove	1
13 Part of Estab Hist Dist? Yes <input type="checkbox"/> No <input checked="" type="checkbox"/>	23 Ownership Public <input type="checkbox"/> Private <input checked="" type="checkbox"/>	35 Plan Shape	1
14 District Potential? Yes <input checked="" type="checkbox"/> No <input type="checkbox"/>	24 Owner's Name & Address, if known	36 Changes (Explain in #42) Addition <input type="checkbox"/> Altered <input type="checkbox"/> Moved <input type="checkbox"/>	1
15 Name of Established District	25 Open to Public? Yes <input type="checkbox"/> No <input checked="" type="checkbox"/>	37 Condition Interior <u>good</u> Exterior <u>good</u>	1
42 Further Description of Important Features full ashlar foundation heavy, protective wiremesh over all 8 windows school seats, blackborad and original board floor	26 Local Contact Person or Organization	38 Preservation Underway? Yes <input type="checkbox"/> No <input checked="" type="checkbox"/>	5
43 History and Significance	27 Other Surveys in Which Included	39 Endangered? By What? Yes <input type="checkbox"/> No <input checked="" type="checkbox"/>	1
44 Description of Environment and Outbuildings post office and general store was apparently just south well maintained building	Sources of Information on site inspection and Capeharts	40 Visible from Public Road? Yes <input checked="" type="checkbox"/> No <input type="checkbox"/>	1
Prepared by LM	Organization COS	41 Distance from and Frontage on Road <i>100'</i>	1
Date	Revision Date(s)	Photo T-2 20A-22A	




CHRISTIAN








WILSON
SCHOOL
1917-18



Office of Historic Preservation, P.O. Box 176, Jefferson City, Missouri 65101
HISTORIC INVENTORY

TAA5010-054

No 82 II 2 County Taney 3 Location of Negatives COS	4 Present Name(s) Walnut Shade Community Bldg. 5 Other Name(s)	1 No	
6 Specific Location see map	16. Thematic Category public building 17 Date(s) or Period	28. No. of Stories 1 29. Basement? Yes <input type="checkbox"/> No <input checked="" type="checkbox"/>	2 County
7 City or Town Bull Creek If Rural, Township & Vicinity 8 Site Plan with North Arrow	18 Style or Design School 19. Architect or Engineer 20. Contractor or Builder 21. Original Use, if apparent school 22 Present Use community building 23 Ownership Public <input type="checkbox"/> Private <input type="checkbox"/> 24. Owner's Name & Address, if known	30. Foundation Material ashlar stone 31. Wall Construction weatherboard 32. Roof Type & Material gable/asphalt 33. No. of Bays Side 34. Wall Treatment 35. Plan Shape 36. Changes (Explain in #42) Added <input type="checkbox"/> Altered <input type="checkbox"/> Moved <input type="checkbox"/> 37. Condition Interior _____ Exterior good	4 Present Name(s)
9 Coordinates UTM Lat _____ Long _____ Site <input type="checkbox"/> Building <input checked="" type="checkbox"/> Structure <input type="checkbox"/> Object <input type="checkbox"/>	25. Open to Public? Yes <input type="checkbox"/> No <input type="checkbox"/> 26. Local Contact Person or Organization 27. Other Surveys in Which Included	38. Preservation Underway? Yes <input type="checkbox"/> No <input checked="" type="checkbox"/> 39. Endangered? Yes <input type="checkbox"/> No <input checked="" type="checkbox"/> By What? _____ 40. Visible from Public Road? Yes <input checked="" type="checkbox"/> No <input type="checkbox"/> 41. Distance from and Frontage on Road 150'	5 Other Name(s)
11 On National Register? Yes <input type="checkbox"/> No <input checked="" type="checkbox"/> 12 Is it Eligible? Yes <input checked="" type="checkbox"/> No <input type="checkbox"/> 13 Part of Estab. Hist. Dist.? Yes <input type="checkbox"/> No <input checked="" type="checkbox"/> 14. District Potent'l? Yes <input checked="" type="checkbox"/> No <input type="checkbox"/> 15 Name of Established District	42. Further Description of Important Features blackboard and old auditorium seats inside 4 windows per side full ashlar stone foundation good folk style sills and lintels	Photo T-2 26A-28A	
43 History and Significance	44 Description of Environment and Outbuildings on a small flat just above Bull Creek like nearby cemetery, several aged cedar trees are planted parallel to Bull Creek		
Sources of Information on site inspection	46. Prepared by LM 47. Organization COS 48. Date _____ 49 Revision Date(s) _____		



CHRISTIAN

COUNTY

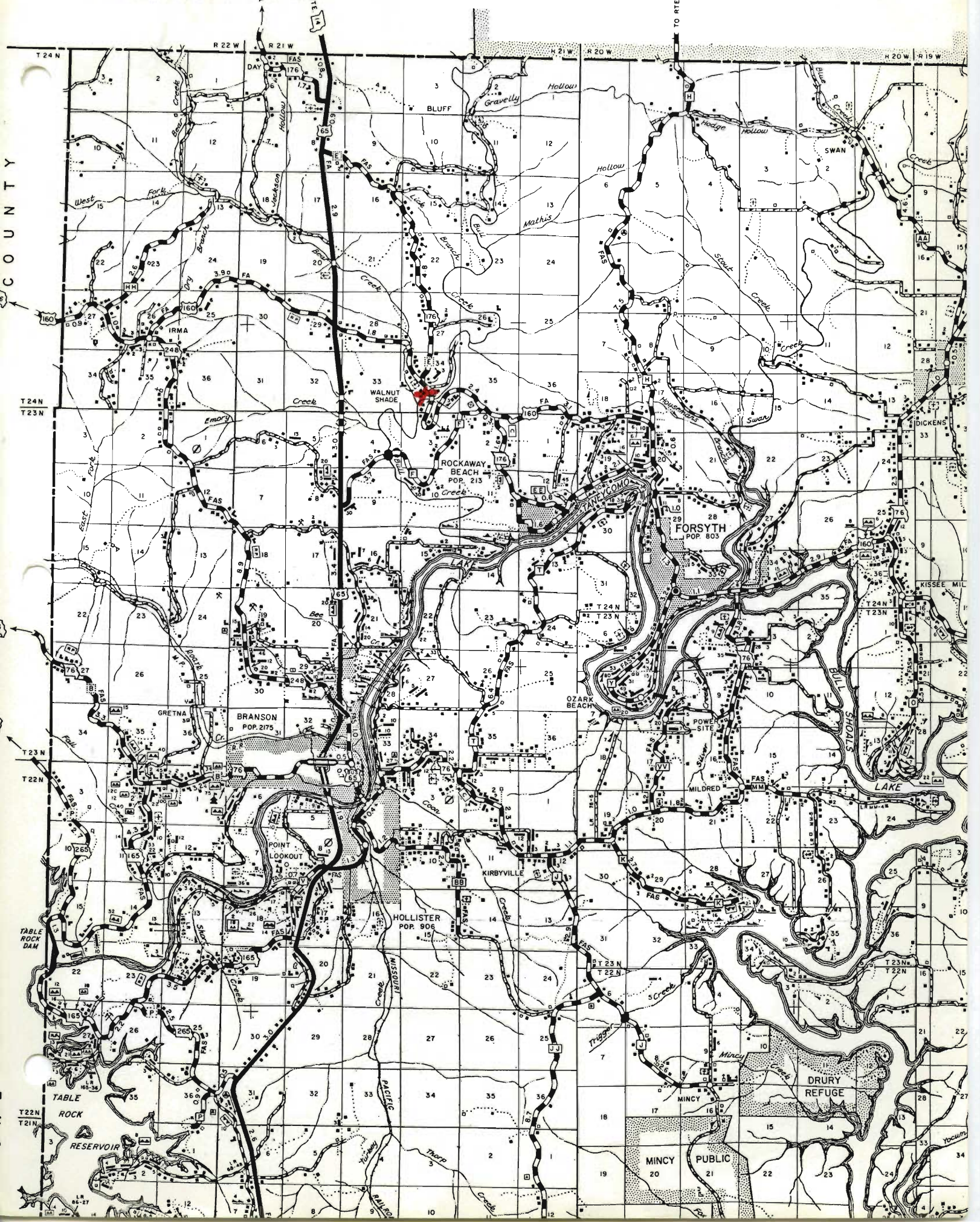


TABLE
ROCK
RESERVOIR

MINCY
PUBLIC

DRURY
REFUGE

HOLLISTER
POP. 906

BRANSON
POP. 2175

ROCKAWAY
BEACH
POP. 213

FORSYTH
POP. 803

CHRISTIAN

COUNTY



WALNUT SPRING MO.
COMMUNITY BLDG.

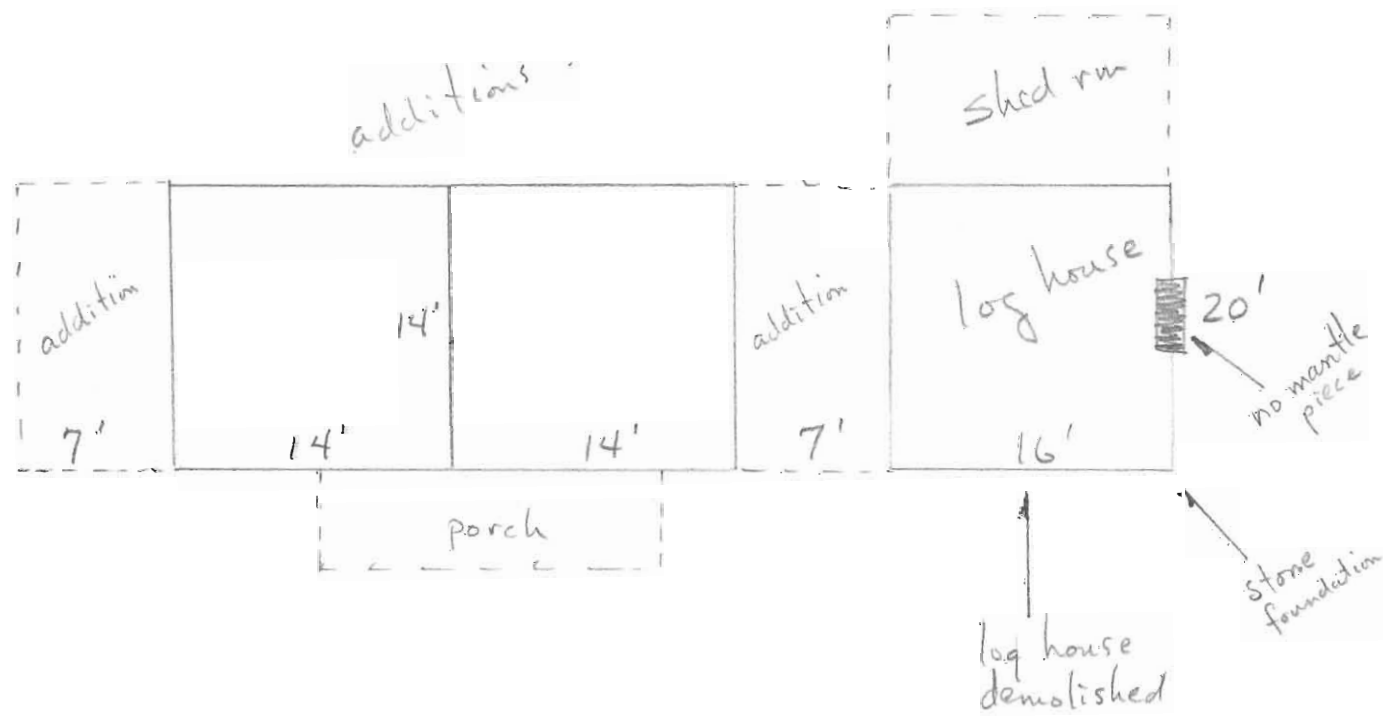




Office of Historic Preservation, P.O. Box 176, Jefferson City, Missouri 65101
HISTORIC INVENTORY

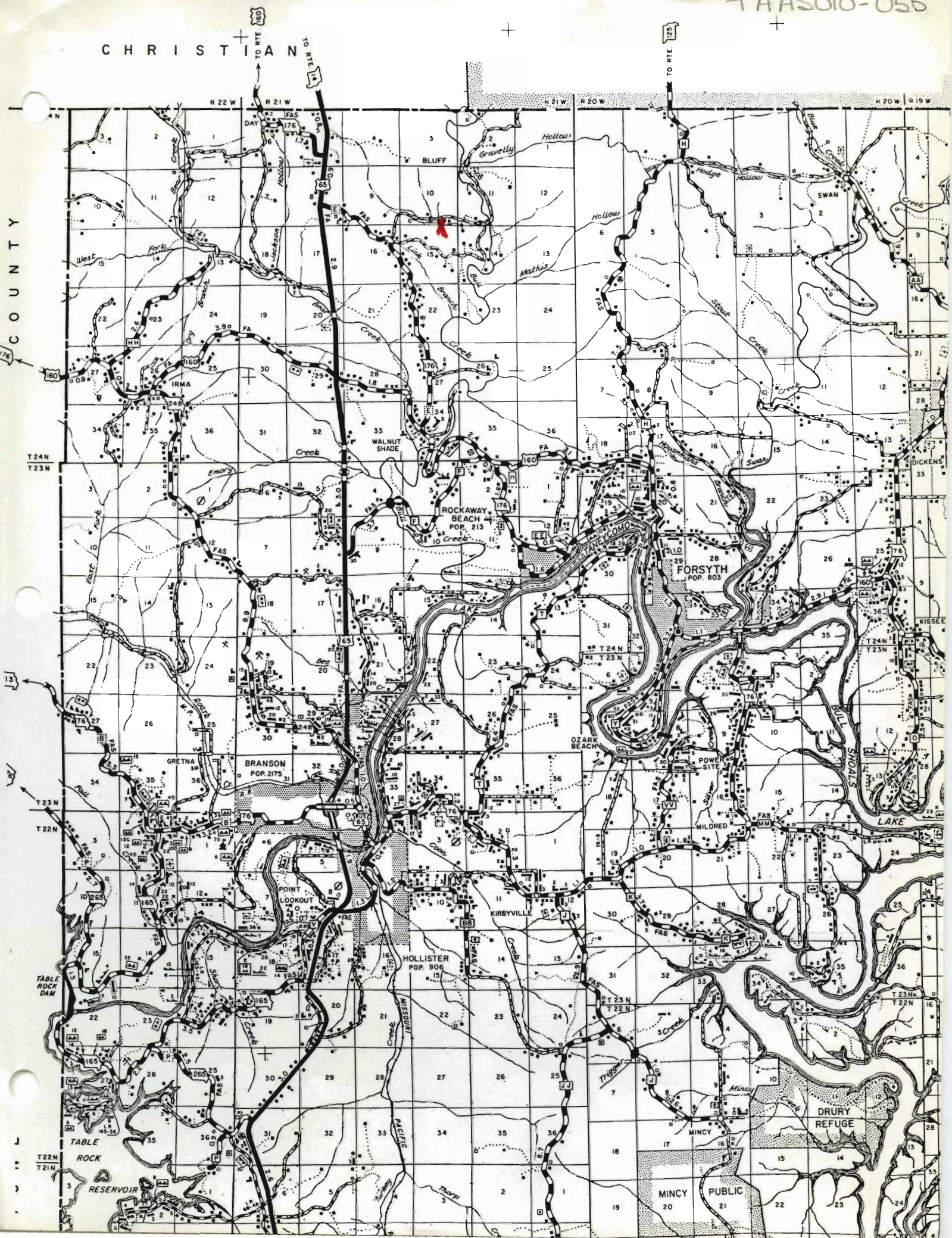
TAA5010-055

No 21 VII 2 County Taney 3 Location of Negatives COS	4 Present Name(s) <p style="text-align: center;">Capehart</p> 5 Other Name(s) <p style="text-align: center;">Blansit</p>	1 No		
6 Specific Location <p style="text-align: center;">see map</p> 7 City or Town If Rural, Township & Vicinity 8 Site Plan with North Arrow	16 Thematic Category <p style="text-align: center;"><u>dwelling</u></p> 17 Date(s) or Period <p style="text-align: center;">c.1900</p> 18 Style or Design <p style="text-align: center;">mirror-image, double pen</p> 19 Architect or Engineer 20 Contractor or Builder <p style="text-align: center;">John Blansit</p> 21 Original Use, if apparent <p style="text-align: center;">residence</p> 22 Present Use <p style="text-align: center;">residence</p> 23 Ownership Public <input type="checkbox"/> Private <input checked="" type="checkbox"/> 24 Owner's Name & Address, if known <p style="text-align: center;">Mr. & Mrs. Capehart</p> 25 Open to Public? Yes <input type="checkbox"/> No <input checked="" type="checkbox"/> 26 Local Contact Person or Organization 27 Other Surveys in Which Included	2 County		
9 Coordinates UTM Lat Long <table style="width:100%; border: none;"> <tr> <td style="width:50%; border: none;"> Site <input type="checkbox"/> Building <input checked="" type="checkbox"/> </td> <td style="width:50%; border: none;"> Structure <input type="checkbox"/> Object <input type="checkbox"/> </td> </tr> </table> 11 On National Register? Yes <input type="checkbox"/> No <input checked="" type="checkbox"/> 12 Is It Eligible? Yes <input type="checkbox"/> No <input type="checkbox"/> 13 Part of Estab. Hist. Dist.? Yes <input type="checkbox"/> No <input checked="" type="checkbox"/> 14 District Potent'ly? Yes <input checked="" type="checkbox"/> No <input type="checkbox"/> 15 Name of Established District	Site <input type="checkbox"/> Building <input checked="" type="checkbox"/>	Structure <input type="checkbox"/> Object <input type="checkbox"/>	28 No of Stories 1 29 Basement? Yes <input checked="" type="checkbox"/> No <input type="checkbox"/> <p style="text-align: center;">cellar</p> 30 Foundation Material <p style="text-align: center;">stone</p> 31. Wall Construction <p style="text-align: center;">wide weatherboard</p> 32. Roof Type & Material <p style="text-align: center;">gable/ashpalt</p> 33. No. of Bays Front <input type="checkbox"/> Side <input type="checkbox"/> 34. Wall Treatment 35. Plan Shape 36. Changes (Explain in #42) Addition <input type="checkbox"/> Altered <input type="checkbox"/> Moved <input type="checkbox"/> 37. Condition Interior <u>excellent</u> Exterior <u>excellent</u> 38. Preservation Underway? Yes <input type="checkbox"/> No <input checked="" type="checkbox"/> 39. Endangered? By What? Yes <input type="checkbox"/> No <input checked="" type="checkbox"/> 40. Visible from Public Road? Yes <input checked="" type="checkbox"/> No <input type="checkbox"/> 41. Distance from and Frontage on Road 100'	4 Present Name(s)
Site <input type="checkbox"/> Building <input checked="" type="checkbox"/>	Structure <input type="checkbox"/> Object <input type="checkbox"/>			
42. Further Description of Important Features <p>side additions built after 1928 porch built c.1957 and Capehart <u>made</u> the battered porch pillars- they are hollow and of plywood</p>	<p style="font-size: 2em;">X</p> <p style="text-align: center;">Photo T-2 14A-19A</p>	5 Other Name(s)		
43 History and Significance <p>former log, single pen with shed room was attached to west side. Mr. Capehart from Kansas City married John Blansit's daughter and returned to Blansit homeplace in 1928. Farmed, kept 35-40 head beef cattle, and primary cash income was his dairy cattle operation. They did not want to raise their daughter in the city, so they bought <u>this 160 acres for \$1650. Capehart milked for 35 years. He trapped red fox in the</u></p>	44 Description of Environment and Outbuildings Depression for their \$20 hides.			
Sources of Information <p>Mr. & Mrs. Capehart, and on site inspection</p>	46. Prepared by <p style="text-align: center;">LM</p> 47. Organization <p style="text-align: center;">COS</p> 48. Date 49 Revision Date(s)			



CHRISTIAN

COUNTY













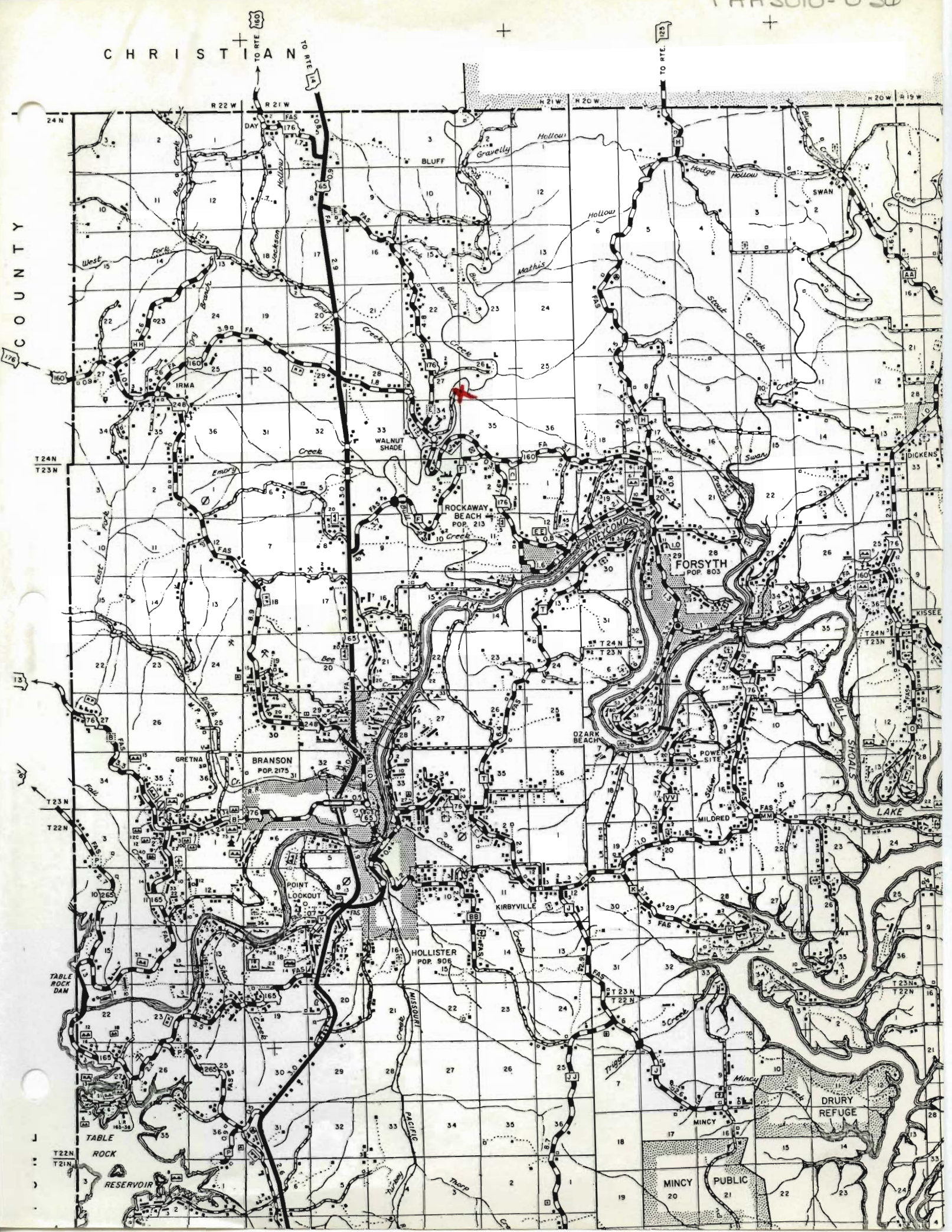
Office of Historic Preservation, P.O. Box 176, Jefferson City, Missouri 65101
HISTORIC INVENTORY

TAA5010-056

1 No 58 VII	4 Present Name(s)	
2 County Taney	5 Other Name(s)	
3 Location of Negatives COS		
6 Specific Location see map	16. Thematic Category Dwelling	28. No of Stories 1 1/2
7 City or Town Bull Creek If Rural, Township & Vicinity	17 Date(s) or Period 1931	29. Basement? Yes <input type="checkbox"/> No <input type="checkbox"/>
8 Site Plan with North Arrow	18 Style or Design Bungalow	30. Foundation Material concrete
9 Coordinates UTM Lat _____ Long _____	19. Architect or Engineer	31. Wall Construction rock
Site <input type="checkbox"/> Building <input checked="" type="checkbox"/> Structure <input type="checkbox"/> Object <input type="checkbox"/>	20. Contractor or Builder	32. Roof Type & Material hip/asphalt
11 On National Register? Yes <input type="checkbox"/> No <input checked="" type="checkbox"/>	21. Original Use, if apparent residence	33. No. of Bays Front _____ Side _____
12 Is II Eligible? Yes <input checked="" type="checkbox"/> No <input type="checkbox"/>	22 Present Use residence	34. Wall Treatment
13 Part of Estab Hist Dist.? Yes <input type="checkbox"/> No <input checked="" type="checkbox"/>	23 Ownership Public <input type="checkbox"/> Private <input checked="" type="checkbox"/>	35. Plan Shape
14. District Potential? Yes <input checked="" type="checkbox"/> No <input type="checkbox"/>	24. Owner's Name & Address, if known Dr. Crane Branson, MO	36. Changes (Explain in #42) Addition X Altered <input type="checkbox"/> Moved <input type="checkbox"/>
15 Name of Established District	25. Open to Public? Yes <input type="checkbox"/> No <input checked="" type="checkbox"/>	37. Condition Interior _____ Exterior good
42. Further Description of Important Features	26. Local Contact Person or Organization	38. Preservation Underway? Yes <input type="checkbox"/> No <input checked="" type="checkbox"/>
43 History and Significance a very substantial Depression era house designed in "White River shelf rock" motif -a rental property	27 Other Surveys in Which Included	39. Endangered? Yes <input type="checkbox"/> By What? No <input checked="" type="checkbox"/>
44 Description of Environment and Outbuildings note combination garage/shed a substantial rock & cement frontage wall	Sources of Information adolescent occupant & on site inspection	40. Visible from Public Road? Yes <input checked="" type="checkbox"/> No <input type="checkbox"/>
46. Prepared by LM	41. Distance from and Frontage on Road 1/4 mile	
47. Organization COS	42. Photo T-2 4A-10	
48. Date	49 Revision Date(s)	

1 No
 2 County
 4 Present Name(s)
 5 Other Name(s)

CHRISTIAN



COUNTY

13

T 23N

T 22N

TABLE ROCK DAM

J

T 22N

T 21N

TO RTE. 123

TO RTE. 160

TO RTE. 160

R 22 W R 21 W H 21 W H 20 W H 20 W R 19 W

24 N

T 24 N
T 23 N

T 23 N
T 22 N

T 22 N
T 21 N

H 20 W R 19 W

T 24 N
T 23 N

T 23 N
T 22 N

T 22 N
T 21 N

4


















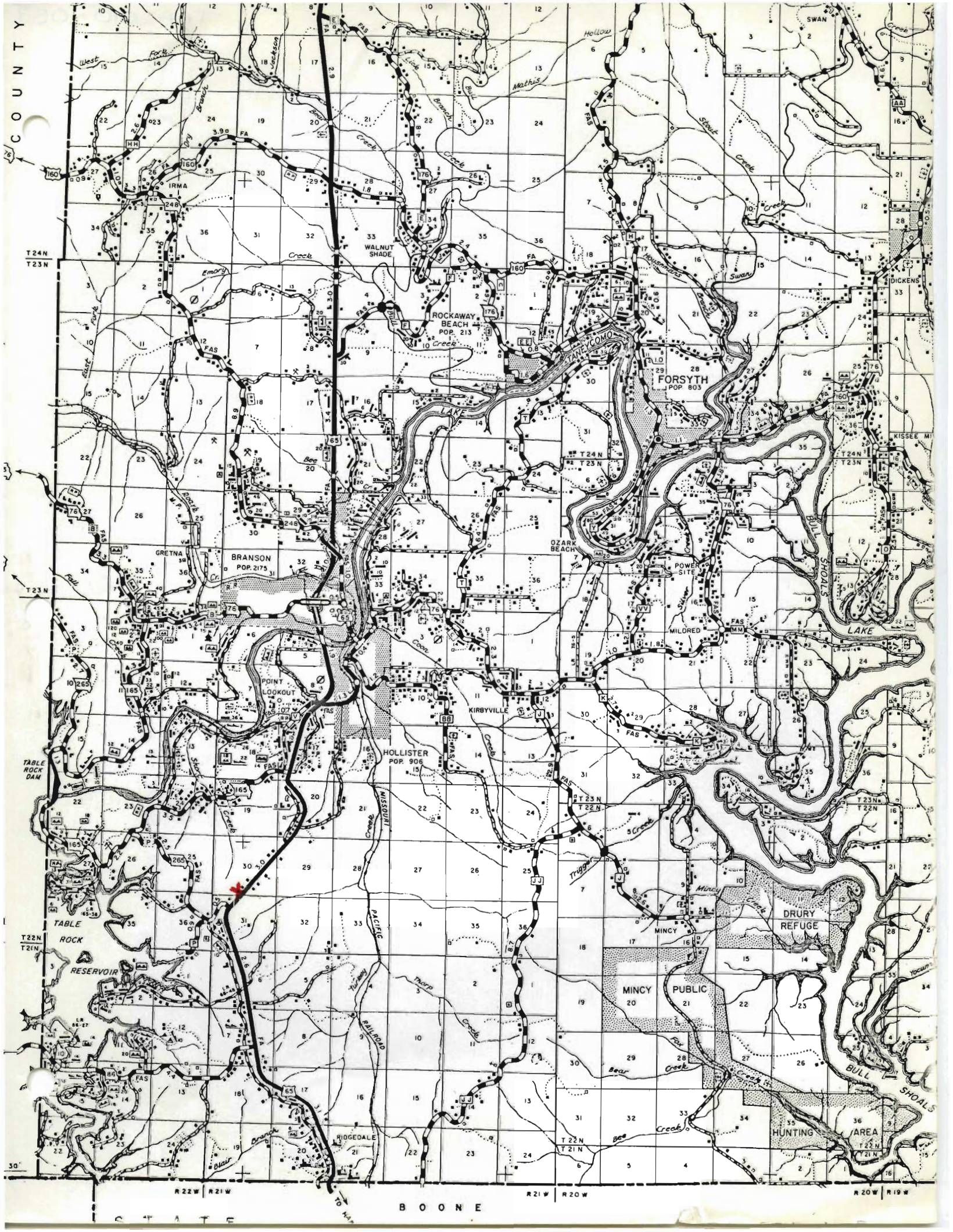




Office of Historic Preservation, P.O. Box 176, Jefferson City, Missouri 65101
HISTORIC INVENTORY

TAASOIC-057

No <u>57</u> <u>VII</u> 2 County <u>Taney</u> 3 Location of Negatives <u>COS</u>	4 Present Name(s) <u>Stonegate Acres</u> 5 Other Name(s)	1 No		
6 Specific Location <u>see map</u> 7 City or Town If Rural, Township & Vicinity 8 Site Plan with North Arrow	16 Thematic Category <u>dwelling</u> 17 Date(s) or Period 18 Style or Design <u>bungalow</u> 19 Architect or Engineer 20 Contractor or Builder <u>Hube Holliday</u> 21 Original Use, if apparent residence 22 Present Use <u>residence</u> 23 Ownership Public <input type="checkbox"/> Private <input checked="" type="checkbox"/> 24 Owner's Name & Address, if known 25 Open to Public? Yes <input type="checkbox"/> No <input checked="" type="checkbox"/> 26 Local Contact Person or Organization 27 Other Surveys in Which Included	2 County		
9 Coordinates <u>UTM</u> Lat _____ Long _____ <table style="width:100%; border: none;"> <tr> <td style="width:50%; border: none;"> Site <input type="checkbox"/> Building <input checked="" type="checkbox"/> </td> <td style="width:50%; border: none;"> Structure <input type="checkbox"/> Object <input type="checkbox"/> </td> </tr> </table> 11 On National Register? Yes <input type="checkbox"/> No <input checked="" type="checkbox"/> 12 Is Eligible? Yes <input checked="" type="checkbox"/> No <input type="checkbox"/> 13 Part of Estab. Hist. Dist.? Yes <input type="checkbox"/> No <input checked="" type="checkbox"/> 14 District Potential? Yes <input checked="" type="checkbox"/> No <input type="checkbox"/> 15 Name of Established District	Site <input type="checkbox"/> Building <input checked="" type="checkbox"/>	Structure <input type="checkbox"/> Object <input type="checkbox"/>	28 No of Stories <u>1 1/2</u> 29 Basement? Yes <input type="checkbox"/> No <input type="checkbox"/> 30 Foundation Material <u>concrete</u> 31 Wall Construction <u>rock/cement</u> 32 Roof Type & Material <u>hip/pyramidal/asphalt</u> 33 No. of Bays Front _____ Side _____ 34 Wall Treatment 35 Plan Shape 36 Changes (Explain in #42) Addition <input checked="" type="checkbox"/> Altered <input type="checkbox"/> Moved <input type="checkbox"/> 37 Condition Interior _____ Exterior <u>good</u> 38 Preservation Underway? Yes _____ No <input checked="" type="checkbox"/> 39 Endangered? Yes <input type="checkbox"/> By What? No <input checked="" type="checkbox"/> 40 Visible from Public Road? Yes <input checked="" type="checkbox"/> No <input type="checkbox"/> 41 Distance from and Frontage on Road <u>120'</u>	4 Present Name(s)
Site <input type="checkbox"/> Building <input checked="" type="checkbox"/>	Structure <input type="checkbox"/> Object <input type="checkbox"/>			
42 Further Description of Important Features <u>two room wide "bungalowoid"</u> <u>one hip dormer, fireplace, screened porch</u> <u>large rear additions of rooms & garage</u>	Photo T-12 5A-8A	5 Other Name(s)		
43 History and Significance <u>One of several area houses on old highway 65 and countryside built by Hube Holliday. They are distinctive landmarks for Taney Co., c.1920s-40s</u>				
44 Description of Environment and Outbuildings <u>on very high ridge; rock & cement arched entry</u>				
Sources of Information <u>on site inspection</u>	46 Prepared by <u>LM</u> 47 Organization <u>COS</u> 48 Date _____ 49 Revision Date(s) _____			



COUNTY

T24N
T23N

T23N

TABLE
ROCK
DAM

T22N
T21N

30'

R22W R21W

R21W R20W

R20W R19W

BOONE

STATE





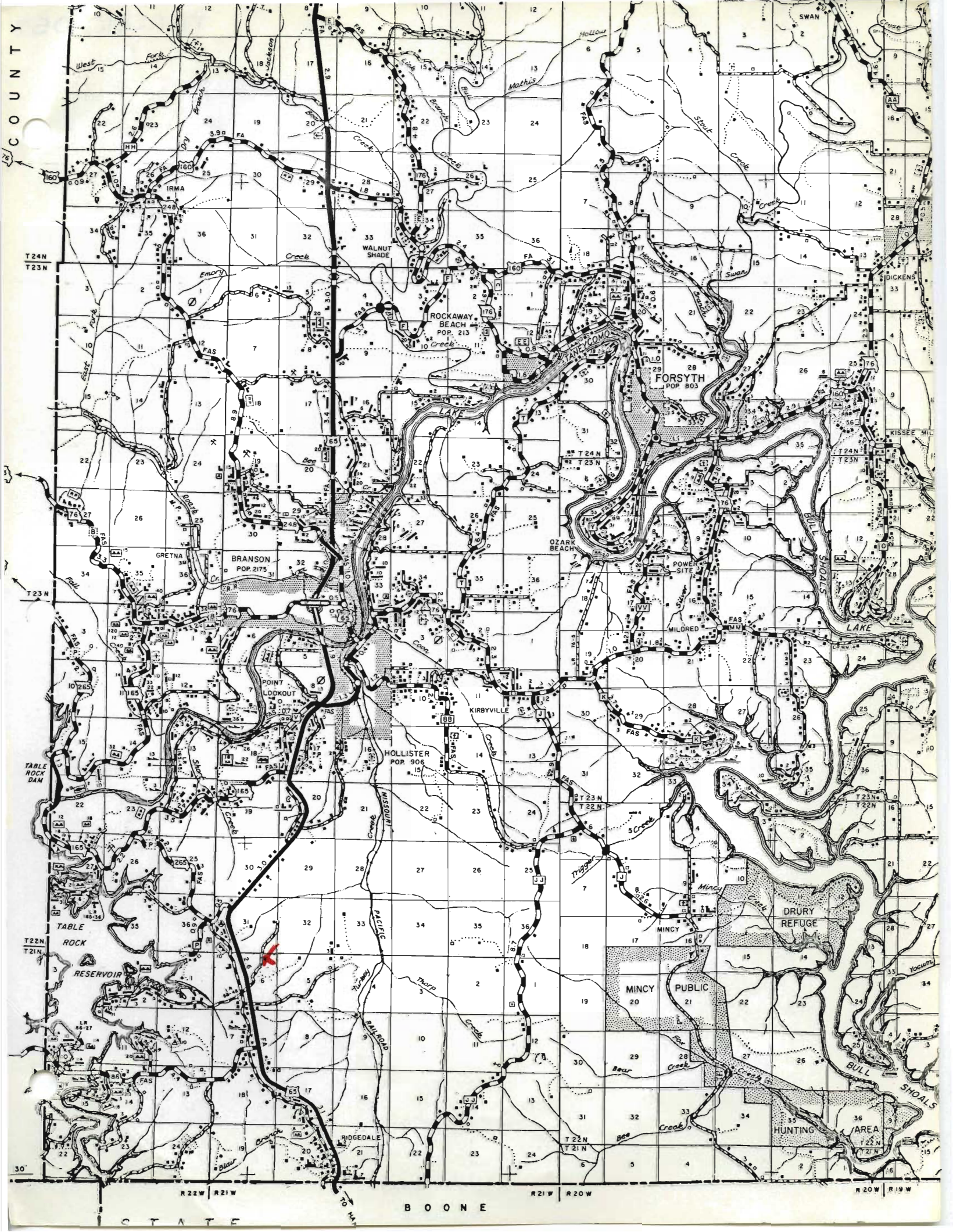




Office of Historic Preservation, P.O. Box 176, Jefferson City, Missouri 65101
HISTORIC INVENTORY

TAAS010-058

1 No 72 VII	4 Present Name(s) <p style="text-align: center;">Louallen</p>		1 No			
2 County Taney	5 Other Name(s)		2 County			
3 Location of Negatives <p style="text-align: center;">COS</p>						
6 Specific Location see map	16 Thematic Category <p style="text-align: center;"><i>barn & farm complex</i></p>	28 No. of Stories 1	4 Present Name(s)			
7 City or Town Il Rural, Township & Vicinity	17 Date(s) or Period <p style="text-align: center;">c.1932</p>	29. Basement? Yes <input type="checkbox"/> No <input checked="" type="checkbox"/>				
8 Site Plan with North Arrow	18 Style or Design	30. Foundation Material <p style="text-align: center;">rock/concrete patch</p>	5 Other Name(s)			
9 Coordinates UTM Lat Long	19. Architect or Engineer	31. Wall Construction <p style="text-align: center;">frame</p>				
<table border="1" style="width:100%; border-collapse: collapse;"> <tr> <td style="width:50%; text-align: center;">Site <input type="checkbox"/></td> <td style="width:50%; text-align: center;">Structure <input checked="" type="checkbox"/></td> </tr> <tr> <td style="text-align: center;">Building <input checked="" type="checkbox"/></td> <td style="text-align: center;">Object <input type="checkbox"/></td> </tr> </table>	Site <input type="checkbox"/>	Structure <input checked="" type="checkbox"/>	Building <input checked="" type="checkbox"/>	Object <input type="checkbox"/>	20. Contractor or Builder <p style="text-align: center;">Hube Holliday</p>	32. Roof Type & Material <p style="text-align: center;">gable/asphalt</p>
Site <input type="checkbox"/>	Structure <input checked="" type="checkbox"/>					
Building <input checked="" type="checkbox"/>	Object <input type="checkbox"/>					
<table border="1" style="width:100%; border-collapse: collapse;"> <tr> <td style="width:50%;">11 On National Register? Yes <input type="checkbox"/> No <input checked="" type="checkbox"/></td> <td style="width:50%;">12 Is II Eligible? Yes <input checked="" type="checkbox"/> No <input type="checkbox"/></td> </tr> <tr> <td>13 Part of Estab. Hist. Dist.? Yes <input type="checkbox"/> No <input checked="" type="checkbox"/></td> <td>14. District Potential? Yes <input checked="" type="checkbox"/> No <input type="checkbox"/></td> </tr> </table>	11 On National Register? Yes <input type="checkbox"/> No <input checked="" type="checkbox"/>	12 Is II Eligible? Yes <input checked="" type="checkbox"/> No <input type="checkbox"/>	13 Part of Estab. Hist. Dist.? Yes <input type="checkbox"/> No <input checked="" type="checkbox"/>	14. District Potential? Yes <input checked="" type="checkbox"/> No <input type="checkbox"/>	21. Original Use, if apparent <p style="text-align: center;">residence</p>	33. No. of Bays Front <input type="checkbox"/> Side <input type="checkbox"/>
11 On National Register? Yes <input type="checkbox"/> No <input checked="" type="checkbox"/>	12 Is II Eligible? Yes <input checked="" type="checkbox"/> No <input type="checkbox"/>					
13 Part of Estab. Hist. Dist.? Yes <input type="checkbox"/> No <input checked="" type="checkbox"/>	14. District Potential? Yes <input checked="" type="checkbox"/> No <input type="checkbox"/>					
15. Name of Established District	22 Present Use <p style="text-align: center;">residence</p>	34. Wall Treatment <p style="text-align: center;">stucco</p>				
	23 Ownership Public <input type="checkbox"/> Private <input checked="" type="checkbox"/>	35. Plan Shape				
	24. Owner's Name & Address, if known	36. Changes (Explain in #42) Addition <input type="checkbox"/> Altered <input type="checkbox"/> Moved <input type="checkbox"/>				
	25. Open to Public? Yes <input type="checkbox"/> No <input checked="" type="checkbox"/>	37. Condition Interior <u>good</u> Exterior <u>good</u>				
	26. Local Contact Person or Organization	38. Preservation Underway? Yes <input type="checkbox"/> No <input checked="" type="checkbox"/>				
	27 Other Surveys in Which Included	39. Endangered? Yes <input type="checkbox"/> By What? No <input checked="" type="checkbox"/>				
		40. Visible from Public Road? Yes <input checked="" type="checkbox"/> No <input type="checkbox"/>				
		41. Distance from and Frontage on Road <p style="text-align: center;">100'</p>				
42. Further Description of Important Features <p>*chimney on front is original</p>			5 Other Name(s)			
43 History and Significance <p>Louallens here since c.1947. Upon arrival they built a concrete foundation tobacco barn (c.1947) and for about a decade; joined other Turkey creek area farmers in producing commercial tobacco. The trade was begun by a Franklin Co., KY, farmer who bought 160 acres at mouth of Long Creek c.1919 and by 1923 a significant local tobacco economy had been established with sale barns in Branson. Kentucky buyers and Weston, MO buyers came for several years. By late 40s-50s neighbors dried tobacco until enough was accumulated to truck it to Kentucky for sale. Trade ended in late 50s.</p>						
44 Description of Environment and Outbuildings <p>Hube Holliday apparently built the outbuildings except for Louallen's tobacco barn.</p>		46. Prepared by LM				
Sources of Information <p>on site inspection & Mrs. Louallen</p>		47. Organization <p style="text-align: center;">COS</p>				
		48. Date	49 Revision Date(s)			



COUNTY

T24N
T23N

T23N

T22N
T21N

30'

R22W R21W

R21W R20W

R20W R19W

BOONE

STATE




















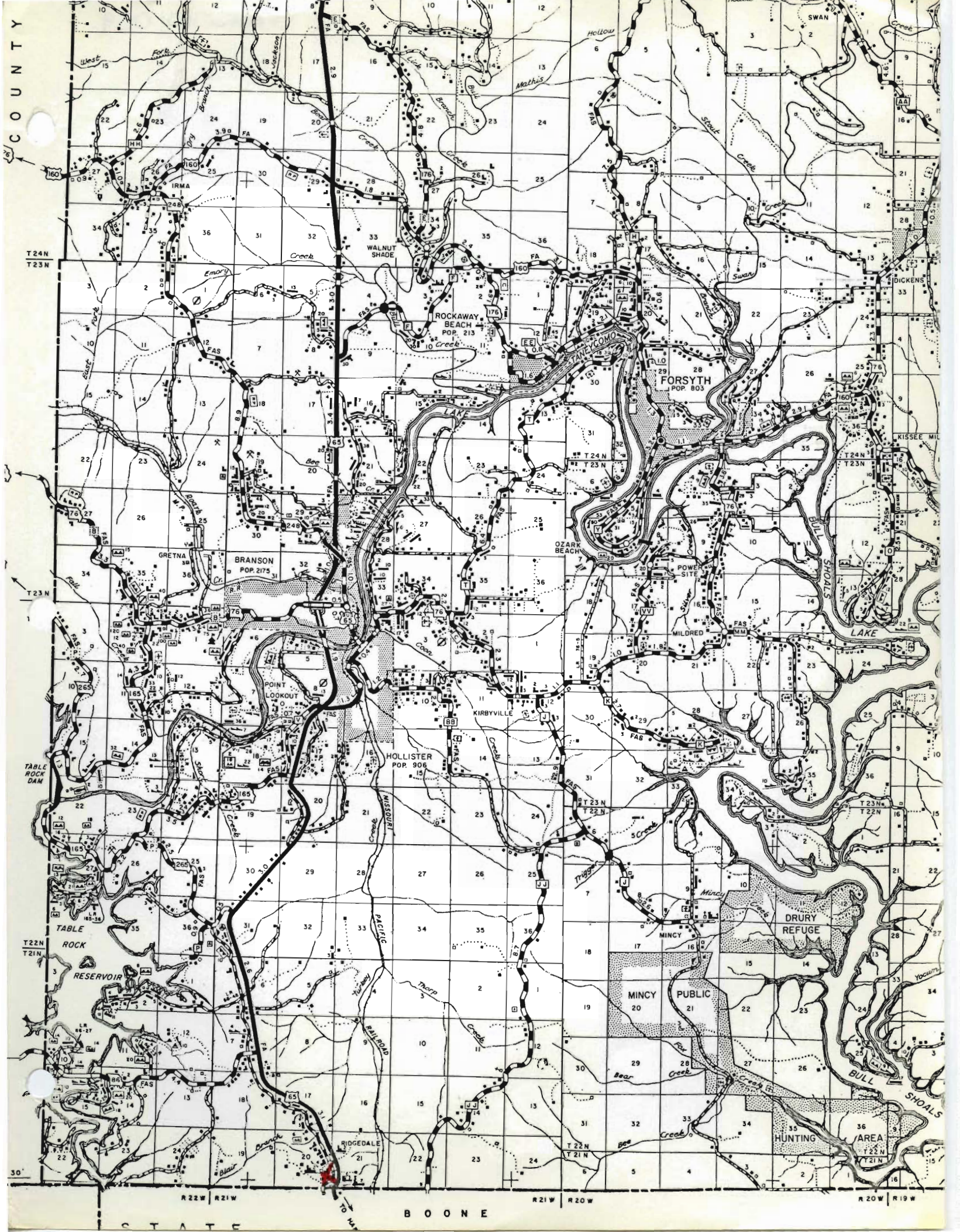




Office of Historic Preservation, P.O. Box 176, Jefferson City, Missouri 65101
HISTORIC INVENTORY

TRAC 2010-059

1 No 97 VII	4 Present Name(s) 5 Other Name(s)		1 No
2 County Taney	3 Location of Negatives COS Ward's Station		
6 Specific Location see map	16 Thematic Category (Commercial)	28 No of Stories 1	2 County
7 City or Town Il Rural, Township & Vicinity	17 Date(s) or Period c.1936-37	29 Basement? Yes <input type="checkbox"/> No <input checked="" type="checkbox"/>	
8 Site Plan with North Arrow	18 Style or Design	30 Foundation Material concrete	
9 Coordinates UTM Lat Long	19 Architect or Engineer	31 Wall Construction frame	4 Present Name(s)
Site <input type="checkbox"/> Building <input checked="" type="checkbox"/> Structure <input type="checkbox"/> Object <input type="checkbox"/>	20 Contractor or Builder Mr. Ward	32 Roof Type & Material gable/asphalt	
11 On National Register? Yes <input type="checkbox"/> No <input checked="" type="checkbox"/>	21 Original Use, if apparent gas station	33 No. of Bays Front Side	
12 Is It Eligible? Yes <input checked="" type="checkbox"/> No <input type="checkbox"/>	22 Present Use storage	34 Wall Treatment board, asphalt, rock	
13 Part of Estab Hist Dist.? Yes <input type="checkbox"/> No <input checked="" type="checkbox"/>	23 Ownership Public <input type="checkbox"/> Private <input checked="" type="checkbox"/>	35 Plan Shape	
14 District Potential? Yes <input checked="" type="checkbox"/> No <input type="checkbox"/>	24 Owner's Name & Address, if known Ward's daughter	36 Changes (Explain in #42) Addition <input type="checkbox"/> Altered <input type="checkbox"/> Moved <input type="checkbox"/>	
15 Name of Established District	25 Open to Public? Yes <input type="checkbox"/> No <input type="checkbox"/>	37 Condition Interior _____ Exterior good	
42 Further Description of Important Features	26 Local Contact Person or Organization	38 Preservation Underway? Yes <input type="checkbox"/> No <input checked="" type="checkbox"/>	5 Other Name(s)
43 History and Significance Built in 1937 <u>as is</u> with chimney and unfinished rock work. Unusually thick custom sawed boards. Station was one of 6 or 7 in Ridgedale strip during 1940s - 50s. It closed c.1950.	27 Other Surveys in Which Included	39 Endangered? By What? Yes <input type="checkbox"/> No <input checked="" type="checkbox"/>	
44 Description of Environment and Outbuildings	Sources of Information on site inspection & Ward's daughter	40 Visible from Public Road? Yes <input checked="" type="checkbox"/> No <input type="checkbox"/>	
		41 Distance from and Frontage on Road 75'	
		46 Prepared by LM	
		47 Organization COS	
		48 Date	49 Revision Date(s)



COUNTY

T24N
T23N

T23N

T23N
T22N

T22N
T21N

30

R22W R21W

R21W R20W

R20W R19W

BOONE

STATE



