

MISSOURI OFFICE OF HISTORIC PRESERVATION

ARCHITECTURAL/HISTORIC INVENTORY SURVEY FORM

COAS-002-001

1. NO.		4. PRESENT LOCAL NAME(S) OR DESIGNATION(S)		1. NO. 112
2. COUNTY COLE		5. OTHER NAME(S)		
3. LOCATION OF NEGATIVES Missouri SHPO		Carnegie Library		
6. SPECIFIC LEGAL LOCATION TOWNSHIP _____ RANGE _____ SECTION _____ IF CITY OR TOWN, STREET ADDRESS 210 Adams		16. THEMATIC CATEGORY		2. COUNTY
7. CITY OR TOWN IF RURAL, VICINITY Jefferson City		17. DATE(S) OR PERIOD 1901		
8. DESCRIPTION OF LOCATION		18. STYLE OR DESIGN Classical Revival		
		19. ARCHITECT OR ENGINEER Frank B. Miller		4. PRESENT LOCAL NAME(S) OR DESIGNATION(S)
		20. CONTRACTOR OR BUILDER		
		21. ORIGINAL USE, IF APPARENT Library		
9. COORDINATES UTM LAT _____ LONG _____		22. PRESENT USE government		5. OTHER NAME(S)
10. SITE () STRUCTURE () BUILDING (X) OBJECT ()		23. OWNERSHIP PUBLIC (X) PRIVATE ()		
11. ON NATIONAL REGISTER? YES (X) NO ()		24. OWNER'S NAME AND ADDRESS IF KNOWN Cole County 301 E. High. J.C. 65101		
12. IS IT ELIGIBLE? YES () NO ()		25. OPEN TO PUBLIC? YES (X) NO ()		6. TOWNSHIP
13. PART OF ESTAB. HIST. DISTRICT? YES (X) NO ()		26. LOCAL CONTACT PERSON OR ORGANIZATION		
14. DISTRICT POTENTIAL? YES () NO ()		27. OTHER SURVEYS IN WHICH INCLUDED		
15. NAME OF ESTABLISHED DISTRICT Missouri State Capitol District		30. NO. OF STORIES 3		RANGE
42. FURTHER DESCRIPTION OF IMPORTANT FEATURES Formally composed, classically inspired library structure; narrow windows with deep reveals have been replaced by bronze anodized aluminum frames. Center entry bay features pedimented 2nd story arched window surround above Ionic order entry portico reached by flight of broad steps.		29. BASEMENT? YES (X) NO ()		
43. HISTORY AND SIGNIFICANCE One of the few surviving Carnegie-funded libraries in Missouri, constructed on a site donated by a group of prominent local citizens. Architect Frank B. Miller (Cole County Courthouse) designed the structure, which was saved from demolition in the 1970s through efforts of local citizens.		30. FOUNDATION MATERIAL rock faced limestone		
<p><i>Almost 2/3 of source are surviving 33 total</i></p>		31. WALL CONSTRUCTION limestone/brick		SECTION
		32. ROOF TYPE AND MATERIAL hipped		
		33. NO. OF BAYS FRONT 5 SIDE irreg		
44. DESCRIPTION OF ENVIRONMENT AND OUTBUILDINGS Set back slightly on gently sloping site.		34. WALL TREATMENT stone		SECTION
45. SOURCES OF INFORMATION ISB, 1975 NRHP nomination, CCHS, abstract of title		35. PLAN SHAPE rect		
46. PREPARED BY RPE		36. CHANGES (EXPLAIN IN NO. 42) ADDITION (X) ALTERED (X) MOVED ()		
47. ORGANIZATION ZHA, Inc.		37. CONDITION INTERIOR _____ EXTERIOR good		SECTION
48. DATE 1/1990		38. PRESERVATION UNDERWAY? YES () NO (X)		
49. REVISION DATE(S)		39. ENDANGERED? BY WHAT? YES () NO (X)		
46. PREPARED BY RPE		40. VISIBLE FROM PUBLIC ROAD? YES (X) NO ()		SECTION
47. ORGANIZATION ZHA, Inc.		41. DISTANCE FROM AND FRONTAGE ON ROAD		
48. DATE 1/1990		49. REVISION DATE(S)		


PHOTO
MUST
BE
PROVIDED



MISSOURI OFFICE OF HISTORIC PRESERVATION

ARCHITECTURAL/HISTORIC INVENTORY SURVEY FORM

COAS002-002

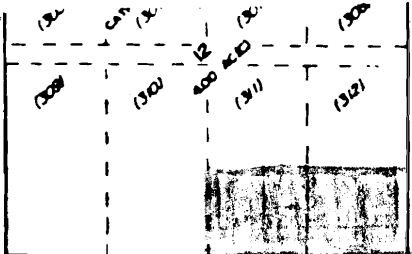
1. NO.		4. PRESENT LOCAL NAME(S) OR DESIGNATION(S) Grace Episcopal Church		37
2. COUNTY COLE		9. OTHER NAME(S)		
3. LOCATION OF NEGATIVES Missouri SHPO				
6. SPECIFIC LEGAL LOCATION TOWNSHIP _____ RANGE _____ SECTION _____ IF CITY OR TOWN, STREET ADDRESS 217 Adams		16. THEMATIC CATEGORY		2. COUNTY
7. CITY OR TOWN IF RURAL, VICINITY Jefferson City		17. DATE(S) OR PERIOD 1898		
8. DESCRIPTION OF LOCATION		18. STYLE OR DESIGN Eclectic		
		19. ARCHITECT OR ENGINEER Sen. H. H. Hohenschild		4. PRESENT LOCAL NAME(S) OR DESIGNATION(S)
		20. CONTRACTOR OR BUILDER H. J. Wallace		
		21. ORIGINAL USE, IF APPARENT Church		
		22. PRESENT USE Church		
9. COORDINATES LAT _____ LONG _____		23. OWNERSHIP PUBLIC () PRIVATE (X)		5. OTHER NAME(S)
10. SITE () BUILDING (X)		24. OWNER'S NAME AND ADDRESS IF KNOWN Episcopal Church 217 Adams, J.C. 65101		
11. ON NATIONAL REGISTER? YES (X) NO ()		25. OPEN TO PUBLIC? YES (X) NO ()		
12. IS IT ELIGIBLE? YES () NO ()		26. LOCAL CONTACT PERSON OR ORGANIZATION		
13. PART OF ESTAB. HIST. DISTRICT? YES (X) NO ()		27. OTHER SURVEYS IN WHICH INCLUDED		6. TOWNSHIP
14. DISTRICT POTENTIAL? YES () NO ()		28. NO. OF STORIES		
15. NAME OF ESTABLISHED DISTRICT Missouri State Capitol District		29. BASEMENT? YES (X) NO ()		
		30. FOUNDATION MATERIAL limestone		
42. FURTHER DESCRIPTION OF IMPORTANT FEATURES Steeply pitched front gabled structure, red brick with limestone details and window surrounds. Steep, pyramidal roof with flared eaves on corner bell tower; lancet windows. Parish hall at rear added in 1966.		31. WALL CONSTRUCTION brick		RANGE
		32. ROOF TYPE AND MATERIAL gable; slate		
		33. NO. OF BAYS FRONT 1 SIDE 6		
		34. WALL TREATMENT		
43. HISTORY AND SIGNIFICANCE Significant example of late Victorian Eclecticism - Gothic and Romanesque influences - in ecclesiastical architecture. Grace Parish was established in the 1830s, the 1st church constructed in 1842, and served as a hospital during frequent cholera outbreaks and the Civil War.		35. PLAN SHAPE rect		SECTION
		36. CHANGES (EXPLAIN IN NO. 42) ADDITION () ALTERED () MOVED ()		
		37. CONDITION INTERIOR excellent EXTERIOR excellent		
		38. PRESERVATION UNDERWAY? YES (X) NO ()		
44. DESCRIPTION OF ENVIRONMENT AND OUTBUILDINGS Urban street of continuous one- and two-part commercial buildings.		39. ENDANGERED? BY WHAT? YES () NO (X)		
45. SOURCES OF INFORMATION Church Vestry Records; 1908 Sanborn		40. VISIBLE FROM PUBLIC ROAD? YES (X) NO ()		
RETURN THIS FORM WHEN COMPLETED TO: OFFICE OF HISTORIC PRESERVATION P.O. BOX 176 JEFFERSON CITY, MISSOURI 65102 PH. 314-751-4096		41. DISTANCE FROM AND FRONTAGE ON ROAD		
IF ADDITIONAL SPACE IS NEEDED, ATTACH SEPARATE SHEET(S) TO THIS FORM		46. PREPARED BY RPE		
		47. ORGANIZATION ZHA, Inc.		
		48. DATE 1/1990		
		49. REVISION DATE(S)		



MISSOURI OFFICE OF HISTORIC PRESERVATION

ARCHITECTURAL/HISTORIC INVENTORY SURVEY FORM

COA5004-002

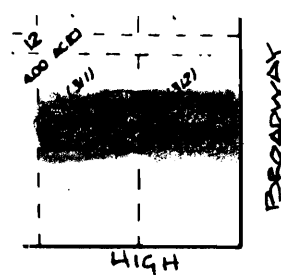
1. NO. 2. COUNTY COLE 3. LOCATION OF NEGATIVES Missouri SHPO		4. PRESENT LOCAL NAME(S) OR DESIGNATION(S) 5. OTHER NAME(S) St. Peter's Rectory		1. NO.
6. SPECIFIC LEGAL LOCATION TOWNSHIP _____ RANGE _____ SECTION _____ IF CITY OR TOWN, STREET ADDRESS 200 Broadway 7. CITY OR TOWN IF RURAL, VICINITY Jefferson City 8. DESCRIPTION OF LOCATION 		16. THEMATIC CATEGORY 17. DATE(S) OR PERIOD a. 1885 18. STYLE OR DESIGN Eclectic 19. ARCHITECT OR ENGINEER 20. CONTRACTOR OR BUILDER 21. ORIGINAL USE, IF APPARENT religious residence 22. PRESENT USE religious residence 23. OWNERSHIP PUBLIC () PRIVATE (xx) 24. OWNER'S NAME AND ADDRESS IF KNOWN Bishop of Jefferson City 216 Broadway 25. OPEN TO PUBLIC? YES () NO (x) 26. LOCAL CONTACT PERSON OR ORGANIZATION 27. OTHER SURVEYS IN WHICH INCLUDED		
28. NO. OF STORIES 2 29. BASEMENT? YES (xx) NO () 30. FOUNDATION MATERIAL limestone 31. WALL CONSTRUCTION brick 32. ROOF TYPE AND MATERIAL side gable, ridge roof 33. NO. OF BAYS FRONT 3 SIDE 2 34. WALL TREATMENT brick 35. PLAN SHAPE rect. 36. CHANGES (EXPLAIN IN NO. 42) ADDITION () ALTERED () MOVED () 37. CONDITION INTERIOR good EXTERIOR good 38. PRESERVATION UNDERWAY? YES () NO (xx) 39. ENDANGERED? BY WHAT? YES () NO (x) 40. VISIBLE FROM PUBLIC ROAD? YES (x) NO () 41. DISTANCE FROM AND FRONTAGE ON ROAD		4. PRESENT LOCAL NAME(S) OR DESIGNATION(S)		
9. COORDINATES UTM LAT _____ LONG _____ 10. SITE () STRUCTURE () BUILDING (x) OBJECT () 11. ON NATIONAL REGISTER? YES (x) NO () 12. IS IT ELIGIBLE? YES () NO () 13. PART OF ESTAB. HIST. DISTRICT? YES (x) NO () 14. DISTRICT POTENTIAL? YES () NO () 15. NAME OF ESTABLISHED DISTRICT Missouri State Capitol District			42. FURTHER DESCRIPTION OF IMPORTANT FEATURES Side gable with ridge roof and end parapets supported by a bracketed cornice tops this brick structure. Double gallery, full-width front porch supported by square brick columns (second story enclosed with 1x1 windows) probably a 20th century addition. <div style="border: 1px solid black; padding: 10px; text-align: center;"> PHOTO MUST BE PROVIDED </div>	
43. HISTORY AND SIGNIFICANCE Part of the St. Peter's Catholic Church complex, original part constructed contemporaneously with church.		44. DESCRIPTION OF ENVIRONMENT AND OUTBUILDINGS		6. TOWNSHIP
45. SOURCES OF INFORMATION 1885, 1891 Sanborn, Parish records		46. PREPARED BY RPE 47. ORGANIZATION ZHA, Inc. 48. DATE 1/1990 49. REVISION DATE(S)		
RETURN THIS FORM WHEN COMPLETED TO: OFFICE OF HISTORIC PRESERVATION P.O. BOX 176 JEFFERSON CITY, MISSOURI 65102 PH. 314-751-4096		48. DATE 1/1990 49. REVISION DATE(S)		SECTION
IF ADDITIONAL SPACE IS NEEDED, ATTACH SEPARATE SHEET(S) TO THIS FORM		48. DATE 1/1990 49. REVISION DATE(S)		



MISSOURI OFFICE OF HISTORIC PRESERVATION

ARCHITECTURAL/HISTORIC INVENTORY SURVEY FORM

COAS002-004

1. NO.		4. PRESENT LOCAL NAME(S) OR DESIGNATION(S) St. Peter's Roman Catholic Church		1. NO. 76	
2. COUNTY COLE		5. OTHER NAME(S)			2. COUNTY
3. LOCATION OF NEGATIVES Missouri SHPO					
6. SPECIFIC LEGAL LOCATION TOWNSHIP _____ RANGE _____ SECTION _____ IF CITY OR TOWN, STREET ADDRESS 216 Broadway		16. THEMATIC CATEGORY		4. PRESENT LOCAL NAME(S) OR DESIGNATION(S)	
7. CITY OR TOWN IF RURAL, VICINITY Jefferson City		17. DATE(S) OR PERIOD 1881 - 83			
8. DESCRIPTION OF LOCATION 		18. STYLE OR DESIGN High Victorian Gothic			
9. COORDINATES LAT _____ LONG _____		19. ARCHITECT OR ENGINEER A. Druiding; Fred H. Binder		5. OTHER NAME(S)	
10. SITE () BUILDING (X)		20. CONTRACTOR OR BUILDER			
11. ON NATIONAL REGISTER? YES (X) NO ()		21. ORIGINAL USE, IF APPARENT ecclesiastical			
12. IS IT ELIGIBLE? YES () NO ()		22. PRESENT USE ecclesiastical		6. TOWNSHIP	
13. PART OF ESTAB. HIST. DISTRICT? YES (X) NO ()		23. OWNERSHIP PUBLIC () PRIVATE (X)			
14. DISTRICT POTENTIAL? YES () NO ()		24. OWNER'S NAME AND ADDRESS IF KNOWN Bishop of Jefferson City, 216 Broadway			
15. NAME OF ESTABLISHED DISTRICT Missouri State Capitol District		25. OPEN TO PUBLIC? YES (X) NO ()		7. RANGE	
42. FURTHER DESCRIPTION OF IMPORTANT FEATURES A steeply pitched front gable roof surmounts this red brick church polychromed with dressed limestone trim, with center steeple tower with upper story lancet window projecting forward from main body. A triple-gabled brick screen is pierced by pointed arch entry doorways, with alternating brick and stone voussoirs.		26. LOCAL CONTACT PERSON OR ORGANIZATION			
43. HISTORY AND SIGNIFICANCE Dedicated August 12, 1883, St. Peter's Church was designed by local architect Fred. H. Binder, who had also designed the Old Post Office (demolished), having arrived in Jefferson City in 1867 from Hanover, Germany. He established a carpentry and building practice in the city, designed many local residential and commercial structures, and was elected mayor in 1884. A good example of High Victorian Gothic religious architecture, and a prominent landmark across from the Capitol.		27. OTHER SURVEYS IN WHICH INCLUDED			
44. DESCRIPTION OF ENVIRONMENT AND OUTBUILDINGS Located mid-block, facing State Capitol, flanked by later multi-purpose building, contemporaneous rectory and (at rear) St. Peter's School. Church on podium, reached by broad flight of steps.		45. SOURCES OF INFORMATION Souvenir Brochure, 150th Anniversary; 1908 Sanborn; ISB		8. SECTION	
46. PREPARED BY RPE		47. ORGANIZATION ZHA, Inc.			
48. DATE 1/1990		49. REVISION DATE(S)			

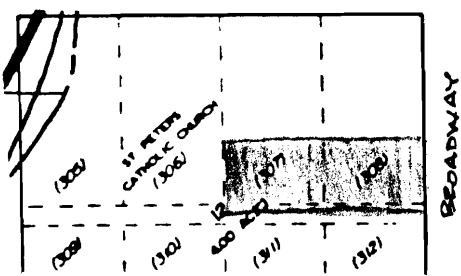
RETURN THIS FORM WHEN COMPLETED TO: OFFICE OF HISTORIC PRESERVATION
P.O. BOX 176
JEFFERSON CITY, MISSOURI 65102
PH. 314-751-4096

IF ADDITIONAL SPACE IS NEEDED, ATTACH SEPARATE SHEET(S) TO THIS FORM



MISSOURI OFFICE OF HISTORIC PRESERVATION

ARCHITECTURAL/HISTORIC INVENTORY SURVEY FORM

1. NO. 2. COUNTY COLE		4. PRESENT LOCAL NAME(S) OR DESIGNATION(S) 5. OTHER NAME(S) Selinger Catholic Culture Center		1. NO. 77
3. LOCATION OF NEGATIVES Missouri SHPO				
6. SPECIFIC LEGAL LOCATION TOWNSHIP _____ RANGE _____ SECTION _____ IF CITY OR TOWN, STREET ADDRESS 212 Broadway		16. THEMATIC CATEGORY 17. DATE(S) OR PERIOD 1937		2. COUNTY
7. CITY OR TOWN IF RURAL, VICINITY Jefferson City		18. STYLE OR DESIGN Traditional; gothic detailing		
8. DESCRIPTION OF LOCATION MAIN 		19. ARCHITECT OR ENGINEER 20. CONTRACTOR OR BUILDER 21. ORIGINAL USE, IF APPARENT Educational, recreational		4. PRESENT LOCAL NAME(S) OR DESIGNATION(S)
9. COORDINATES UTM LAT _____ LONG _____		22. PRESENT USE Same		
10. SITE () STRUCTURE () BUILDING (X) OBJECT ()		23. OWNERSHIP PUBLIC () PRIVATE (X)		5. OTHER NAME(S)
11. ON NATIONAL REGISTER? YES (X) NO ()		24. OWNER'S NAME AND ADDRESS IF KNOWN Bishop of Jefferson City; 216 Broadway, J.C. 65101		
12. IS IT ELIGIBLE? YES () NO ()		25. OPEN TO PUBLIC? YES (X) NO ()		6. TOWNSHIP
13. PART OF ESTAB. HIST. DISTRICT? YES (X) NO ()		26. LOCAL CONTACT PERSON OR ORGANIZATION		
14. DISTRICT POTENTIAL? YES () NO ()		27. OTHER SURVEYS IN WHICH INCLUDED		RANGE
15. NAME OF ESTABLISHED DISTRICT Missouri State Capitol District		28. NO. OF STORIES 29. BASEMENT? YES (X) NO () 30. FOUNDATION MATERIAL concrete, limestone 31. WALL CONSTRUCTION brick 32. ROOF TYPE AND MATERIAL front gable 33. NO. OF BAYS FRONT 5 SIDE 9 34. WALL TREATMENT brick 35. PLAN SHAPE rect 36. CHANGES (EXPLAIN IN NO. 42) ADDITION () ALTERED () MOVED () 37. CONDITION INTERIOR good EXTERIOR good 38. PRESERVATION UNDERWAY? YES () NO (X) 39. ENDANGERED? BY WHAT? YES () NO (X) 40. VISIBLE FROM PUBLIC ROAD? YES (X) NO () 41. DISTANCE FROM AND FRONTAGE ON ROAD		
42. FURTHER DESCRIPTION OF IMPORTANT FEATURES Front gabled brick structure. The center entry bay is slightly projecting element with pedimented top and pairs of arched windows in the 2nd story; shallow buttress-shaped pilasters flank the rectangular door opening. Second story arched windows flank the center feature. Brick, arch motif corbelling follows the gable roof line.		PHOTO MUST BE PROVIDED		SECTION
43. HISTORY AND SIGNIFICANCE A later part of the St. Peter's Catholic Church complex. The structure is complimentary in material, massing and detailing to the church's presence on the street facing the western end of the Capitol.				
44. DESCRIPTION OF ENVIRONMENT AND OUTBUILDINGS Part of the St. Peter's complex on an urban street facing the western wing of the Capitol.				
45. SOURCES OF INFORMATION Parish records; 1939 Sanborn map		46. PREPARED BY RPE 47. ORGANIZATION ZHA, Inc. 48. DATE 1/1990 49. REVISION DATE(S)		

RETURN THIS FORM WHEN COMPLETED TO: OFFICE OF HISTORIC PRESERVATION
P.O. BOX 176
JEFFERSON CITY, MISSOURI 65102
PH. 314-751-4096

IF ADDITIONAL SPACE IS NEEDED, ATTACH SEPARATE SHEET(S) TO THIS FORM



MISSOURI OFFICE OF HISTORIC PRESERVATION

ARCHITECTURAL/HISTORIC INVENTORY SURVEY FORM

COAS002-COLE

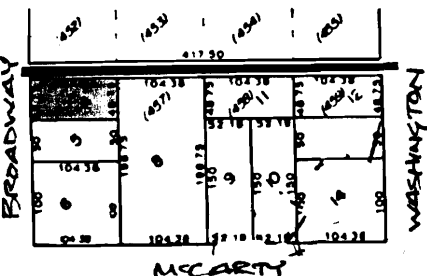
1. NO.		4. PRESENT LOCAL NAME(S) OR DESIGNATION(S) Broadway State Office Building		1. NO. 69
2. COUNTY COLE		5. OTHER NAME(S)		
3. LOCATION OF NEGATIVES Missouri SHPO				
6. SPECIFIC LEGAL LOCATION TOWNSHIP _____ RANGE _____ SECTION _____ IF CITY OR TOWN, STREET ADDRESS Broadway at West High Street		16. THEMATIC CATEGORY		2. COUNTY
7. CITY OR TOWN IF RURAL, VICINITY Jefferson City		17. DATE(S) OR PERIOD 1938		
8. DESCRIPTION OF LOCATION HIGH		18. STYLE OR DESIGN Moderne		
		19. ARCHITECT OR ENGINEER Keene & Simpson		4. PRESENT LOCAL NAME(S) OR DESIGNATION(S)
		20. CONTRACTOR OR BUILDER Lear Construction Co.		
		21. ORIGINAL USE, IF APPARENT State Offices		
9. COORDINATES UTM LAT _____ LONG _____		22. PRESENT USE State Offices		5. OTHER NAME(S)
10. SITE () STRUCTURE () BUILDING (X) OBJECT ()		23. OWNERSHIP PUBLIC (X) PRIVATE ()		
11. ON NATIONAL REGISTER? YES (X) NO ()		24. OWNER'S NAME AND ADDRESS IF KNOWN State of Missouri		
12. IS IT ELIGIBLE? YES () NO ()		25. OPEN TO PUBLIC? YES (XX) NO ()		6. TOWNSHIP
13. PART OF ESTAB. HIST. DISTRICT? YES (X) NO ()		26. LOCAL CONTACT PERSON OR ORGANIZATION		
14. DISTRICT POTENTIAL? YES () NO ()		27. OTHER SURVEYS IN WHICH INCLUDED		
15. NAME OF ESTABLISHED DISTRICT Missouri State Capitol District		30. FOUNDATION MATERIAL limestone		RANGE
42. FURTHER DESCRIPTION OF IMPORTANT FEATURES Dominant mass of building at front street level is three stories; steel casement windows in 2nd & 3rd story recessed panels. A major setback at 4th story on all 4 elevations; upper stories' windows are paired, with deep reveals.		31. WALL CONSTRUCTION limestone		
		32. ROOF TYPE AND MATERIAL flat		
43. HISTORY AND SIGNIFICANCE An excellent example of Art Deco and related Moderne architectural influence on large governmental structure.		33. NO. OF BAYS FRONT 7 SIDE 9		SECTION
		34. WALL TREATMENT limestone ashlar		
		35. PLAN SHAPE rect.		
44. DESCRIPTION OF ENVIRONMENT AND OUTBUILDINGS Set back on shallow plaza facing urban street, site drops steeply away toward rear of building, creating raised basement.		36. CHANGES (EXPLAIN IN NO. 42) ADDITION () ALTERED () MOVED ()		
45. SOURCES OF INFORMATION cornerstone, state archives, 1939 Sanborn		37. CONDITION INTERIOR good EXTERIOR good		
46. PREPARED BY RPE		38. PRESERVATION UNDERWAY? YES () NO (X)		
47. ORGANIZATION ZHA, Inc.		39. ENDANGERED? BY WHAT? YES () NO (X)		
48. DATE 1/1990		40. VISIBLE FROM PUBLIC ROAD? YES (X) NO ()		
49. REVISION DATE(S)		41. DISTANCE FROM AND FRONTAGE ON ROAD		
RETURN THIS FORM WHEN COMPLETED TO: OFFICE OF HISTORIC PRESERVATION P.O. BOX 176 JEFFERSON CITY, MISSOURI 65102 PH. 314-751-4096		PHOTO MUST BE PROVIDED		



MISSOURI OFFICE OF HISTORIC PRESERVATION

ARCHITECTURAL/HISTORIC INVENTORY SURVEY FORM

COLE 002-007


1. NO.		4. PRESENT LOCAL NAME(S) OR DESIGNATION(S)		1. NO.
2. COUNTY COLE		5. OTHER NAME(S)		
3. LOCATION OF NEGATIVES Missouri SHPO				
6. SPECIFIC LEGAL LOCATION TOWNSHIP _____ RANGE _____ SECTION _____ IF CITY OR TOWN, STREET ADDRESS 313 Broadway		16. THEMATIC CATEGORY	28. NO. OF STORIES 2 1/2	2. COUNTY
7. CITY OR TOWN IF RURAL, VICINITY Jefferson City		17. DATE(S) OR PERIOD c. 1900	29. BASEMENT? YES (X) NO ()	
8. DESCRIPTION OF LOCATION 		18. STYLE OR DESIGN Queen Ann	30. FOUNDATION MATERIAL limestone	
		19. ARCHITECT OR ENGINEER	31. WALL CONSTRUCTION brick	4. PRESENT LOCAL NAME(S) OR DESIGNATION(S)
		20. CONTRACTOR OR BUILDER	32. ROOF TYPE AND MATERIAL complex gable	
		21. ORIGINAL USE, IF APPARENT dwelling	33. NO. OF BAYS FRONT 2 SIDE 3	
		22. PRESENT USE apartment	34. WALL TREATMENT brick	5. OTHER NAME(S)
		23. OWNERSHIP PUBLIC () PRIVATE (X)	35. PLAN SHAPE rect	
		24. OWNER'S NAME AND ADDRESS IF KNOWN Harvey Tettlebaum POBox 1251, J.C. 65102	36. CHANGES (EXPLAIN IN NO. 42) ADDITION () ALTERED () MOVED ()	
9. COORDINATES LAT _____ LONG _____		25. OPEN TO PUBLIC? YES () NO (X)	37. CONDITION INTERIOR _____ EXTERIOR poor	6. TOWNSHIP
10. SITE () STRUCTURE () BUILDING (X) OBJECT ()		26. LOCAL CONTACT PERSON OR ORGANIZATION	38. PRESERVATION UNDERWAY? YES (X) NO ()	
11. ON NATIONAL REGISTER? YES (X) NO ()		27. OTHER SURVEYS IN WHICH INCLUDED	39. ENDANGERED? BY WHAT? YES (X) NO () deterioration	
12. IS IT ELIGIBLE? YES () NO ()			40. VISIBLE FROM PUBLIC ROAD? YES (X) NO ()	7. RANGE
13. PART OF ESTAB. HIST. DISTRICT? YES (X) NO ()			41. DISTANCE FROM AND FRONTAGE ON ROAD	
14. DISTRICT POTENTIAL? YES () NO ()				
15. NAME OF ESTABLISHED DISTRICT Missouri State Capitol District		42. FURTHER DESCRIPTION OF IMPORTANT FEATURES Two story Queen Ann house with raised basement and rear double gallery wood porch on a steep site. Shed roofed front porch supported by Tuscan columns. The second, entry bay is topped by a shingled gable with a Palladian window treatment. Windows are rectangular, 1x1 double hung.		8. SECTION
43. HISTORY AND SIGNIFICANCE A good example of a late Queen Ann style residence, built between 1898 and 1908.		PHOTO MUST BE PROVIDED		
44. DESCRIPTION OF ENVIRONMENT AND OUTBUILDINGS Steep site, directly behind State Office Building, set stop a steep terrace reached by concrete steps.		demo. 1991		
45. SOURCES OF INFORMATION 1898, 1908 Sanborn maps, city directories		46. PREPARED BY RPE		9. SECTION
RETURN THIS FORM WHEN COMPLETED TO: OFFICE OF HISTORIC PRESERVATION P.O. BOX 176 JEFFERSON CITY, MISSOURI 65102 PH. 314-751-4096		47. ORGANIZATION ZHA, Inc.		
IF ADDITIONAL SPACE IS NEEDED, ATTACH SEPARATE SHEET(S) TO THIS FORM		48. DATE 1/1990 49. REVISION DATE(S)		



MISSOURI OFFICE OF HISTORIC PRESERVATION

ARCHITECTURAL/HISTORIC INVENTORY SURVEY FORM

COAS002-008

1. NO.		4. PRESENT LOCAL NAME(S) OR DESIGNATION(S) Missouri Department of Highways		1. NO.
2. COUNTY COLE		5. OTHER NAME(S)		
3. LOCATION OF NEGATIVES Missouri SHPO				2. COUNTY
6. SPECIFIC LEGAL LOCATION TOWNSHIP _____ RANGE _____ SECTION _____ IF CITY OR TOWN, STREET ADDRESS Jefferson at Capitol Streets		16. THEMATIC CATEGORY		
7. CITY OR TOWN IF RURAL, VICINITY Jefferson City		17. DATE(S) OR PERIOD 1928;1955		4. PRESENT LOCAL NAME(S) OR DESIGNATION(S)
8. DESCRIPTION OF LOCATION		18. STYLE OR DESIGN Classical Revival; International		
		19. ARCHITECT OR ENGINEER Edgerton Swartout; Boulicault		2. COUNTY
		20. CONTRACTOR OR BUILDER		
9. COORDINATES UTM LAT _____ LONG _____		21. ORIGINAL USE, IF APPARENT State offices		4. PRESENT LOCAL NAME(S) OR DESIGNATION(S)
10. SITE () STRUCTURE () BUILDING (X) OBJECT ()		22. PRESENT USE State Offices		
11. ON NATIONAL REGISTER? YES (X) NO ()		23. OWNERSHIP PUBLIC (X) PRIVATE ()		2. COUNTY
12. IS IT ELIGIBLE? YES () NO ()		24. OWNER'S NAME AND ADDRESS IF KNOWN State of Missouri		
13. PART OF ESTAB. HIST. DISTRICT? YES (X) NO ()		25. OPEN TO PUBLIC? YES (X) NO ()		4. PRESENT LOCAL NAME(S) OR DESIGNATION(S)
14. DISTRICT POTENTIAL? YES () NO ()		26. LOCAL CONTACT PERSON OR ORGANIZATION		
15. NAME OF ESTABLISHED DISTRICT Missouri State Capitol District		27. OTHER SURVEYS IN WHICH INCLUDED		2. COUNTY
42. FURTHER DESCRIPTION OF IMPORTANT FEATURES Original Classically-influenced structure facing E. Capitol of dressed limestone on a raised basement. Tuscan order shallow portico above stringcourse between 2nd & 3rd stories; portico entablature extends around building. Large, International style annex building attached to east, with multi-light metal sash windows.		28. NO. OF STORIES 4		
43. HISTORY AND SIGNIFICANCE Excellent example of classically-influenced government building on imposing park site near the Capitol, designed by the architect of the 1934 U.S. Post Office on High Street. 1954 International style addition designed by St. Louis architect Marcel Boulicault.		29. BASEMENT? YES (X) NO ()		4. PRESENT LOCAL NAME(S) OR DESIGNATION(S)
		30. FOUNDATION MATERIAL limestone, concrete		
		31. WALL CONSTRUCTION limestone, concrete		2. COUNTY
		32. ROOF TYPE AND MATERIAL flat		
		33. NO. OF BAYS FRONT 5;6 SIDE 12		4. PRESENT LOCAL NAME(S) OR DESIGNATION(S)
		34. WALL TREATMENT stone		
		35. PLAN SHAPE rectangular		2. COUNTY
		36. CHANGES (EXPLAIN IN NO. 42) ADDITION (X) ALTERED (X) MOVED ()		
		37. CONDITION INTERIOR good EXTERIOR good		4. PRESENT LOCAL NAME(S) OR DESIGNATION(S)
		38. PRESERVATION UNDERWAY? YES () NO (X)		
		39. ENDANGERED? BY WHAT? YES () NO (X)		2. COUNTY
		40. VISIBLE FROM PUBLIC ROAD? YES (X) NO ()		
		41. DISTANCE FROM AND FRONTAGE ON ROAD		4. PRESENT LOCAL NAME(S) OR DESIGNATION(S)
44. DESCRIPTION OF ENVIRONMENT AND OUTBUILDINGS Set back from sidewalk on a steeply raised terrace in park-like setting, the annex projects to the street on the corner.		46. PREPARED BY RPE		5. TOWNSHIP
45. SOURCES OF INFORMATION State archives; Sanborns		47. ORGANIZATION ZHA, Inc.		
RETURN THIS FORM WHEN COMPLETED TO: OFFICE OF HISTORIC PRESERVATION P.O. BOX 176 JEFFERSON CITY, MISSOURI 65102 PH. 314-751-4096		48. DATE 1/1990		RANGE
IF ADDITIONAL SPACE IS NEEDED, ATTACH SEPARATE SHEET(S) TO THIS FORM		49. REVISION DATE(S)		
				SECTION

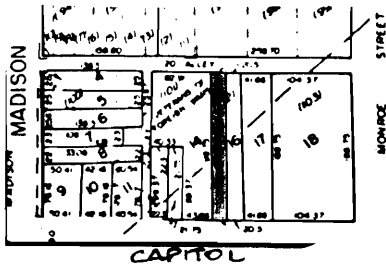




MISSOURI OFFICE OF HISTORIC PRESERVATION

ARCHITECTURAL/HISTORIC INVENTORY SURVEY FORM

COAS002-009

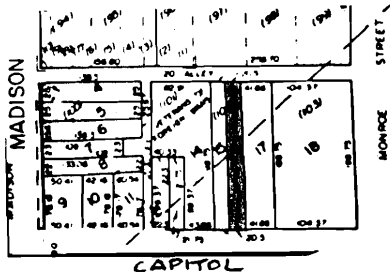
1. NO.		4. PRESENT LOCAL NAME(S) OR DESIGNATION(S)		1. NO. 2. COUNTY 4. PRESENT LOCAL NAME(S) OR DESIGNATION(S) 5. OTHER NAME(S)
2. COUNTY COLE		5. OTHER NAME(S)		
3. LOCATION OF NEGATIVES Missouri SHPO				
6. SPECIFIC LEGAL LOCATION TOWNSHIP _____ RANGE _____ SECTION _____ IF CITY OR TOWN, STREET ADDRESS 221 Capitol		16. THEMATIC CATEGORY		2. COUNTY 4. PRESENT LOCAL NAME(S) OR DESIGNATION(S) 5. OTHER NAME(S)
7. CITY OR TOWN IF RURAL, VICINITY Jefferson City		17. DATE(S) OR PERIOD c. 1870		
8. DESCRIPTION OF LOCATION 		18. STYLE OR DESIGN 19th C. urban row building		
		19. ARCHITECT OR ENGINEER		
		20. CONTRACTOR OR BUILDER		
		21. ORIGINAL USE, IF APPARENT dwelling		
		22. PRESENT USE commercial		
		23. OWNERSHIP PUBLIC () PRIVATE (X)		
		24. OWNER'S NAME AND ADDRESS IF KNOWN Julian Ossman P.O. Box 925 J.C. 65102		
		25. OPEN TO PUBLIC? YES () NO (X)		
9. COORDINATES LAT _____ LONG _____		26. LOCAL CONTACT PERSON OR ORGANIZATION		
10. SITE () BUILDING (X)		27. OTHER SURVEYS IN WHICH INCLUDED		
11. ON NATIONAL REGISTER? YES (X) NO ()		28. NO. OF STORIES 2		
12. IS IT ELIGIBLE? YES () NO ()		29. BASEMENT? YES (X) NO ()		
13. PART OF ESTAB. HIST. DISTRICT? YES (X) NO ()		30. FOUNDATION MATERIAL brick, stone		
14. DISTRICT POTENTIAL? YES () NO ()		31. WALL CONSTRUCTION brick		
15. NAME OF ESTABLISHED DISTRICT Missouri State Capitol District		32. ROOF TYPE AND MATERIAL gable w/ridge roof		
		33. NO. OF BAYS FRONT 3 SIDE		
		34. WALL TREATMENT brick		
		35. PLAN SHAPE rect.		
		36. CHANGES (EXPLAIN IN NO. 42) ADDITION () ALTERED () MOVED ()		
		37. CONDITION INTERIOR _____ EXTERIOR excellent		
		38. PRESERVATION UNDERWAY? YES () NO (X)		
		39. ENDANGERED? BY WHAT? YES () NO (X)		
		40. VISIBLE FROM PUBLIC ROAD? YES (X) NO ()		
		41. DISTANCE FROM AND FRONTAGE ON ROAD		
42. FURTHER DESCRIPTION OF IMPORTANT FEATURES Single row building similar to 225-27 Capitol, segmental arch windows w/6x1 and 3x1 sash; similarly arched doorway in 3rd bay with low steps leading directly from sidewalk to entry.		<div style="border: 2px solid black; width: 100%; height: 100%; display: flex; align-items: center; justify-content: center;"> <div style="text-align: center;"> <p>PHOTO MUST BE PROVIDED</p> </div> </div>		
43. HISTORY AND SIGNIFICANCE Good example of the few remaining urban row houses, influenced by German architectural traditions, on land near B. Gratz Brown houses.				
44. DESCRIPTION OF ENVIRONMENT AND OUTBUILDINGS Urban street of continuous one- and two-part commercial buildings. Site drops steeply at rear.				
45. SOURCES OF INFORMATION		46. PREPARED BY RPE		
		47. ORGANIZATION ZHA, Inc.		
RETURN THIS FORM WHEN COMPLETED TO: OFFICE OF HISTORIC PRESERVATION P.O. BOX 176 JEFFERSON CITY, MISSOURI 65102 PH. 314-751-4096		48. DATE 1/1990		
IF ADDITIONAL SPACE IS NEEDED, ATTACH SEPARATE SHEET(S) TO THIS FORM		49. REVISION DATE(S)		



MISSOURI OFFICE OF HISTORIC PRESERVATION

ARCHITECTURAL/HISTORIC INVENTORY SURVEY FORM

CONS002-010

1. NO.		4. PRESENT LOCAL NAME(S) OR DESIGNATION(S)		1. NO. 2. COUNTY 4. PRESENT LOCAL NAME(S) OR DESIGNATION(S) 5. OTHER NAME(S) 6. TOWNSHIP RANGE SECTION
2. COUNTY COLE		5. OTHER NAME(S)		
3. LOCATION OF NEGATIVES Missouri SHPO				
6. SPECIFIC LEGAL LOCATION TOWNSHIP _____ RANGE _____ SECTION _____ IF CITY OR TOWN, STREET ADDRESS 223 Capitol		16. THEMATIC CATEGORY		7
7. CITY OR TOWN IF RURAL, VICINITY Jefferson City		17. DATE(S) OR PERIOD c. 1870		
8. DESCRIPTION OF LOCATION 		18. STYLE OR DESIGN 19th century urban row bldg.		
		19. ARCHITECT OR ENGINEER		
		20. CONTRACTOR OR BUILDER		
		21. ORIGINAL USE, IF APPARENT dwelling		
		22. PRESENT USE commercial		
		23. OWNERSHIP PUBLIC () PRIVATE (X)		
		24. OWNER'S NAME AND ADDRESS IF KNOWN MBA Surety, Inc. 207 E. Capitol, J.C. 65101		
		25. OPEN TO PUBLIC? YES () NO (X)		
9. COORDINATES LAT _____ LONG _____		26. LOCAL CONTACT PERSON OR ORGANIZATION		4. PRESENT LOCAL NAME(S) OR DESIGNATION(S) 5. OTHER NAME(S) 6. TOWNSHIP RANGE SECTION
10. SITE () STRUCTURE () BUILDING (X) OBJECT ()		27. OTHER SURVEYS IN WHICH INCLUDED		
11. ON NATIONAL REGISTER? YES (X) NO ()		28. NO. OF STORIES 2		
12. IS IT ELIGIBLE? YES () NO ()		29. BASEMENT? YES (X) NO ()		
13. PART OF ESTAB. HIST. DISTRICT? YES (X) NO ()		30. FOUNDATION MATERIAL brick, stone		
14. DISTRICT POTENTIAL? YES () NO ()		31. WALL CONSTRUCTION brick		
15. NAME OF ESTABLISHED DISTRICT Missouri State Capitol District		32. ROOF TYPE AND MATERIAL gable w/ridge roof		
		33. NO. OF BAYS FRONT 3 SIDE		
		34. WALL TREATMENT brick		
		35. PLAN SHAPE rect.		
42. FURTHER DESCRIPTION OF IMPORTANT FEATURES Single row building similar to 225-27 Capitol adjacent w/ stepped gable end parapets; ground floor front removed, replaced with glass curtain wall.		36. CHANGES (EXPLAIN IN NO. 42) ADDITION () ALTERED (X) MOVED ()		4. PRESENT LOCAL NAME(S) OR DESIGNATION(S) 5. OTHER NAME(S) 6. TOWNSHIP RANGE SECTION
		37. CONDITION INTERIOR _____ EXTERIOR good		
		38. PRESERVATION UNDERWAY? YES () NO (X)		
		39. ENDANGERED? BY WHAT? YES () NO (X)		
		40. VISIBLE FROM PUBLIC ROAD? YES (X) NO ()		
		41. DISTANCE FROM AND FRONTAGE ON ROAD		
		PHOTO MUST BE PROVIDED		
43. HISTORY AND SIGNIFICANCE Unsympathetically altered mid-19th century urban row building.				4. PRESENT LOCAL NAME(S) OR DESIGNATION(S) 5. OTHER NAME(S) 6. TOWNSHIP RANGE SECTION
44. DESCRIPTION OF ENVIRONMENT AND OUTBUILDINGS Urban street of continuous one- and two-part commercial buildings. Site drops steeply at rear, creating raised basement.				
45. SOURCES OF INFORMATION				
46. PREPARED BY RPE				
47. ORGANIZATION ZHA, Inc.				
48. DATE 1/1990 49. REVISION DATE(S)				
4. PRESENT LOCAL NAME(S) OR DESIGNATION(S)				
5. OTHER NAME(S)				
6. TOWNSHIP				
RANGE				
SECTION				

RETURN THIS FORM WHEN COMPLETED TO: OFFICE OF HISTORIC PRESERVATION
P.O. BOX 176
JEFFERSON CITY, MISSOURI 65102
PH. 314-751-4096

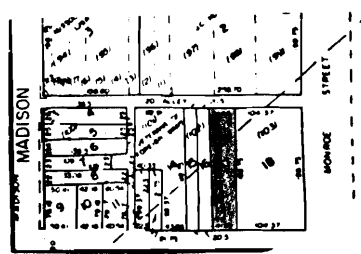
IF ADDITIONAL SPACE IS NEEDED, ATTACH SEPARATE SHEET(S) TO THIS FORM



MISSOURI OFFICE OF HISTORIC PRESERVATION

ARCHITECTURAL/HISTORIC INVENTORY SURVEY FORM

LOCAL 002-011

1. NO.		4. PRESENT LOCAL NAME(S) OR DESIGNATION(S)		1. NO. 2. COUNTY 3. PRESENT LOCAL NAME(S) OR DESIGNATION(S) 4. TOWNSHIP RANGE SECTION
2. COUNTY COLE		5. OTHER NAME(S)		
3. LOCATION OF NEGATIVES Missouri SHPO				
6. SPECIFIC LEGAL LOCATION TOWNSHIP _____ RANGE _____ SECTION _____ IF CITY OR TOWN, STREET ADDRESS 225- 227 E Capitol		16. THEMATIC CATEGORY		2. COUNTY 3. PRESENT LOCAL NAME(S) OR DESIGNATION(S) 4. TOWNSHIP RANGE SECTION
7. CITY OR TOWN IF RURAL, VICINITY Jefferson City		17. DATE(S) OR PERIOD c. 1870		
8. DESCRIPTION OF LOCATION 		18. STYLE OR DESIGN 19th c. urban row house		
		19. ARCHITECT OR ENGINEER		
		20. CONTRACTOR OR BUILDER		
		21. ORIGINAL USE, IF APPARENT dwelling		
		22. PRESENT USE commercial		
		23. OWNERSHIP PUBLIC () PRIVATE (X)		
		24. OWNER'S NAME AND ADDRESS IF KNOWN Donald Krattli 3109 Citadel Ct., J.C. 65109		
		25. OPEN TO PUBLIC? YES () NO (X)		
9. COORDINATES LAT _____ LONG _____		26. LOCAL CONTACT PERSON OR ORGANIZATION		2. COUNTY 3. PRESENT LOCAL NAME(S) OR DESIGNATION(S) 4. TOWNSHIP RANGE SECTION
10. SITE () BUILDING (X) STRUCTURE () OBJECT ()		27. OTHER SURVEYS IN WHICH INCLUDED		
11. ON NATIONAL REGISTER? YES (X) NO ()		28. NO. OF STORIES 2		
12. IS IT ELIGIBLE? YES () NO ()		29. BASEMENT? YES (X) NO ()		
13. PART OF ESTAB. YES (X) MIST. DISTRICT? NO ()		30. FOUNDATION MATERIAL brick		
14. DISTRICT POTENTIAL? YES () NO ()		31. WALL CONSTRUCTION brick		
15. NAME OF ESTABLISHED DISTRICT Missouri State Capitol District		32. ROOF TYPE AND MATERIAL gable, ridge roof		
		33. NO. OF BAYS FRONT 6 SIDE 2		
		34. WALL TREATMENT brick		
		35. PLAN SHAPE rect		
		36. CHANGES (EXPLAIN IN NO. 42) ADDITION () ALTERED (X) MOVED ()		2. COUNTY 3. PRESENT LOCAL NAME(S) OR DESIGNATION(S) 4. TOWNSHIP RANGE SECTION
		37. CONDITION INTERIOR _____ EXTERIOR fair		
		38. PRESERVATION UNDERWAY? YES () NO (X)		
		39. ENDANGERED? BY WHAT? YES () NO (X)		
		40. VISIBLE FROM PUBLIC ROAD? YES (X) NO ()		
		41. DISTANCE FROM AND FRONTAGE ON ROAD		
42. FURTHER DESCRIPTION OF IMPORTANT FEATURES A pair of mid-19th century rowhouses similar to 109-113 Madison; ridge roof with gable end parapets; 4x4 segmental arch windows in the upper story. Alterations include storefront windows with transoms in the ground floor; 225 has two single entry doors, 227 has one entry.		<div style="border: 2px solid black; padding: 20px; width: 100%; height: 100%;"> PHOTO MUST BE PROVIDED </div>		
43. HISTORY AND SIGNIFICANCE Typical of the urban row buildings constructed adjacent to the sidewalk with low steps leading directly to the entry. This structure may have been constructed contemporaneously with the B. Gratz Brown House around the corner.				
44. DESCRIPTION OF ENVIRONMENT AND OUTBUILDINGS A street composed primarily of similarly scaled row buildings.				
45. SOURCES OF INFORMATION 1975 NRHP				
46. PREPARED BY RPE		47. ORGANIZATION ZHA, Inc.		2. COUNTY 3. PRESENT LOCAL NAME(S) OR DESIGNATION(S) 4. TOWNSHIP RANGE SECTION
48. DATE 1/1990		49. REVISION DATE(S)		

RETURN THIS FORM WHEN COMPLETED TO: OFFICE OF HISTORIC PRESERVATION
P.O. BOX 176
JEFFERSON CITY, MISSOURI 65102
PH. 314-751-4096


IF ADDITIONAL SPACE IS NEEDED, ATTACH SEPARATE SHEET(S) TO THIS FORM



MISSOURI OFFICE OF HISTORIC PRESERVATION

ARCHITECTURAL/HISTORIC INVENTORY SURVEY FORM

COAS002-012

1. NO.		4. PRESENT LOCAL NAME(S) OR DESIGNATION(S) Hammond Building		1. NO. 13	
2. COUNTY COLE		5. OTHER NAME(S) Goddard Grocer Co.			2. COUNTY
3. LOCATION OF NEGATIVES Missouri SHPO					
6. SPECIFIC LEGAL LOCATION TOWNSHIP _____ RANGE _____ SECTION _____ IF CITY OR TOWN, STREET ADDRESS 312 E Capitol		16. THEMATIC CATEGORY		4. PRESENT LOCAL NAME(S) OR DESIGNATION(S)	
7. CITY OR TOWN IF RURAL, VICINITY Jefferson City		17. DATE(S) OR PERIOD 1912			
8. DESCRIPTION OF LOCATION 		18. STYLE OR DESIGN 2-part commercial			
9. COORDINATES LAT _____ LONG _____		19. ARCHITECT OR ENGINEER		5. OTHER NAME(S)	
10. SITE () BUILDING (X)		20. CONTRACTOR OR BUILDER Commercial			
11. ON NATIONAL REGISTER? YES (X) NO ()		21. ORIGINAL USE, IF APPARENT commercial			
12. IS IT ELIGIBLE? YES () NO ()		22. PRESENT USE		6. TOWNSHIP	
13. PART OF ESTAB. HIST. DISTRICT? YES (X) NO ()		23. OWNERSHIP PUBLIC () PRIVATE (X)			
14. DISTRICT POTENTIAL? YES () NO ()		24. OWNER'S NAME AND ADDRESS IF KNOWN David Brydon 312 E Capitol J.C. 65101			
15. NAME OF ESTABLISHED DISTRICT Missouri State Capitol District		25. OPEN TO PUBLIC? YES () NO ()		7. RANGE	
42. FURTHER DESCRIPTION OF IMPORTANT FEATURES Complex stepped parapet tops triple, 1x1 windows on 2nd story, continuous sills; broad, segmental arches top center double doors with sidelights and transoms; aluminum replacement windows and doors. Renovated 1984.		26. LOCAL CONTACT PERSON OR ORGANIZATION			
43. HISTORY AND SIGNIFICANCE Typical early - mid-20th century commercial building on downtown site. Constructed in 1912 as new headquarters of the Goddard Grocer Co. (founded 1902), C.G. Hammond as Manager.		27. OTHER SURVEYS IN WHICH INCLUDED			
44. DESCRIPTION OF ENVIRONMENT AND OUTBUILDINGS Constructed on front property line. downtown site		40. VISIBLE FROM PUBLIC ROAD? YES (X) NO ()		8. SECTION	
45. SOURCES OF INFORMATION 1912 Souvenir. City Directory		41. DISTANCE FROM AND FRONTAGE ON ROAD			
46. PREPARED BY RPE		47. ORGANIZATION ZHA, Inc.			
48. DATE 1/1990		49. REVISION DATE(S)			

RETURN THIS FORM WHEN COMPLETED TO: OFFICE OF HISTORIC PRESERVATION
P.O. BOX 176
JEFFERSON CITY, MISSOURI 65102
PH. 314-751-4096

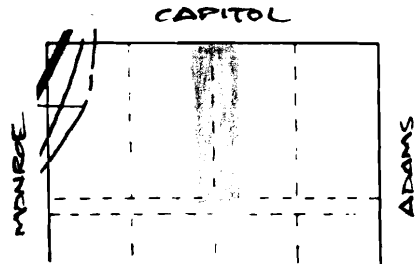
IF ADDITIONAL SPACE IS NEEDED, ATTACH SEPARATE SHEET(S) TO THIS FORM



MISSOURI OFFICE OF HISTORIC PRESERVATION

ARCHITECTURAL/HISTORIC INVENTORY SURVEY FORM

COLE-002-013

1. NO. 2. COUNTY COLE		4. PRESENT LOCAL NAME(S) OR DESIGNATION(S) 5. OTHER NAME(S) Giesecke Brothers Livery		1. NO.			
3. LOCATION OF NEGATIVES Missouri SHPO		16. THEMATIC CATEGORY 17. DATE(S) OR PERIOD c. 1900 18. STYLE OR DESIGN one part commercial 19. ARCHITECT OR ENGINEER 20. CONTRACTOR OR BUILDER 21. ORIGINAL USE, IF APPARENT commercial 22. PRESENT USE office 23. OWNERSHIP PUBLIC () PRIVATE () 24. OWNER'S NAME AND ADDRESS IF KNOWN 25. OPEN TO PUBLIC? YES () NO (X) 26. LOCAL CONTACT PERSON OR ORGANIZATION 27. OTHER SURVEYS IN WHICH INCLUDED			2. COUNTY		
6. SPECIFIC LEGAL LOCATION TOWNSHIP _____ RANGE _____ SECTION _____ IF CITY OR TOWN, STREET ADDRESS 324 E. Capitol						28. NO. OF STORIES 1 29. BASEMENT? YES () NO (X) 30. FOUNDATION MATERIAL limestone 31. WALL CONSTRUCTION rock faced limestone 32. ROOF TYPE AND MATERIAL flat: parapet 33. NO. OF BAYS FRONT 5 SIDE 34. WALL TREATMENT 35. PLAN SHAPE rect.	4. PRESENT LOCAL NAME(S) OR DESIGNATION(S)
7. CITY OR TOWN IF RURAL, VICINITY Jefferson City							
8. DESCRIPTION OF LOCATION 		6. TOWNSHIP					
9. COORDINATES UTM LAT _____ LONG _____			RANGE				
10. SITE () STRUCTURE () BUILDING (X) OBJECT () 11. ON NATIONAL REGISTER? YES (X) NO () 12. IS IT ELIGIBLE? YES () NO () 13. PART OF ESTAB. HIST. DISTRICT? YES (X) NO () 14. DISTRICT POTENTIAL? YES () NO () 15. NAME OF ESTABLISHED DISTRICT Missouri State Capitol District				SECTION			
42. FURTHER DESCRIPTION OF IMPORTANT FEATURES Asymmetrical primary elevation: wide, segmentally arched entry opening with center door, multi-lite surround; stepped parapet; possible late addition at east end; adaptive office use.					PHOTO MUST BE PROVIDED		
43. HISTORY AND SIGNIFICANCE Early 20th century commercial structure, significant use of building material typical in area. Constructed as a livery stable with vehicles for hire; for some time also housed a fire company "hose wagon". Original open courtyard at center of site later filled-in with new construction.							
44. DESCRIPTION OF ENVIRONMENT AND OUTBUILDINGS Urban street of continuous one- and two-part commercial buildings.							
45. SOURCES OF INFORMATION		46. PREPARED BY RPE 47. ORGANIZATION ZHA, Inc. 48. DATE 1/1990 49. REVISION DATE(S)					

RETURN THIS FORM WHEN COMPLETED TO: OFFICE OF HISTORIC PRESERVATION
P.O. BOX 176
JEFFERSON CITY, MISSOURI 65102
PH. 314-751-4096

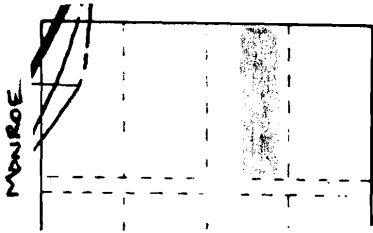
IF ADDITIONAL SPACE IS NEEDED, ATTACH SEPARATE SHEET(S) TO THIS FORM



MISSOURI OFFICE OF HISTORIC PRESERVATION

ARCHITECTURAL/HISTORIC INVENTORY SURVEY FORM

2015012-014

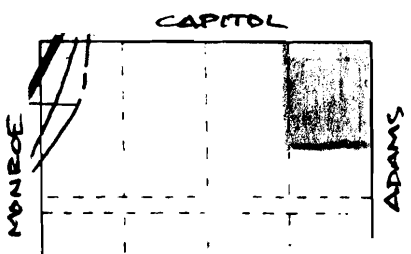
1. NO.		4. PRESENT LOCAL NAME(S) OR DESIGNATION(S)		1. NO.
2. COUNTY COLE		9. OTHER NAME(S)		
3. LOCATION OF NEGATIVES Missouri SHPO				
6. SPECIFIC LEGAL LOCATION TOWNSHIP _____ RANGE _____ SECTION _____ IF CITY OR TOWN, STREET ADDRESS 326 E. Capitol		16. THEMATIC CATEGORY		2. COUNTY
7. CITY OR TOWN IF RURAL, VICINITY Jefferson City		17. DATE(S) OR PERIOD c. 1930		
8. DESCRIPTION OF LOCATION <div style="text-align: center;">CAPITOL</div> 		18. STYLE OR DESIGN one part commercial		
		19. ARCHITECT OR ENGINEER		
		20. CONTRACTOR OR BUILDER		
		21. ORIGINAL USE, IF APPARENT commercial		
		22. PRESENT USE commercial		
		23. OWNERSHIP PUBLIC () PRIVATE (X)		
		24. OWNER'S NAME AND ADDRESS IF KNOWN Malcolm Derbroeck 928 Adams, J.C. 65101		
		25. OPEN TO PUBLIC? YES () NO (X)		
9. COORDINATES LAT _____ LONG _____		26. LOCAL CONTACT PERSON OR ORGANIZATION		4. PRESENT LOCAL NAME(S) OR DESIGNATION(S)
10. SITE () BUILDING (X)		27. OTHER SURVEYS IN WHICH INCLUDED		
11. ON NATIONAL REGISTER? YES (X) NO ()		28. NO. OF STORIES 1		
12. IS IT ELIGIBLE? YES () NO ()		29. BASEMENT? YES () NO (X)		
13. PART OF ESTAB. HIST. DISTRICT? YES (X) NO ()		30. FOUNDATION MATERIAL concrete		
14. DISTRICT POTENTIAL? YES () NO ()		31. WALL CONSTRUCTION brick		
15. NAME OF ESTABLISHED DISTRICT Missouri State Capitol District		32. ROOF TYPE AND MATERIAL flat		
		33. NO. OF BAYS FRONT 3 SIDE		
		34. WALL TREATMENT		
		35. PLAN SHAPE rectangular		
42. FURTHER DESCRIPTION OF IMPORTANT FEATURES Flat roofed commercial building, center entry door flanked by large plate glass windows.		36. CHANGES (EXPLAIN IN NO. 42) ADDITION () ALTERED () MOVED ()		5. OTHER NAME(S)
		37. CONDITION INTERIOR _____ EXTERIOR fair		
		38. PRESERVATION UNDERWAY? YES () NO ()		
		39. ENDANGERED? BY WHAT? YES () NO ()		
		40. VISIBLE FROM PUBLIC ROAD? YES (X) NO ()		
		41. DISTANCE FROM AND FRONTAGE ON ROAD		
		<div style="border: 1px solid black; padding: 10px; width: 100%;"> <p style="text-align: center;">PHOTO MUST BE PROVIDED</p> </div>		
43. HISTORY AND SIGNIFICANCE Typical early/mid 20th century commercial building on midblock site.				6. TOWNSHIP
44. DESCRIPTION OF ENVIRONMENT AND OUTBUILDINGS Urban street of continuous one- and two-part commercial buildings.				
45. SOURCES OF INFORMATION				
46. PREPARED BY RPE				RANGE
47. ORGANIZATION ZHA, Inc.				
48. DATE 1/1990				
49. REVISION DATE(S)				SECTION
RETURN THIS FORM WHEN COMPLETED TO: OFFICE OF HISTORIC PRESERVATION P.O. BOX 176 JEFFERSON CITY, MISSOURI 65102 PH. 314-751-4096				
IF ADDITIONAL SPACE IS NEEDED, ATTACH SEPARATE SHEET(S) TO THIS FORM				




MISSOURI OFFICE OF HISTORIC PRESERVATION

ARCHITECTURAL/HISTORIC INVENTORY SURVEY FORM

COAS002-015


1. NO. 2. COUNTY COLE 3. LOCATION OF NEGATIVES Missouri SHPO		4. PRESENT LOCAL NAME(S) OR DESIGNATION(S) 5. OTHER NAME(S)		1. NO.
6. SPECIFIC LEGAL LOCATION TOWNSHIP _____ RANGE _____ SECTION _____ IF CITY OR TOWN, STREET ADDRESS 330 E Capitol 7. CITY OR TOWN IF RURAL, VICINITY Jefferson City 8. DESCRIPTION OF LOCATION <div style="text-align: center;">  </div>		16. THEMATIC CATEGORY 17. DATE(S) OR PERIOD c. 1925 18. STYLE OR DESIGN 1-part commercial 19. ARCHITECT OR ENGINEER 20. CONTRACTOR OR BUILDER 21. ORIGINAL USE, IF APPARENT automobile:commercial 22. PRESENT USE commercial 23. OWNERSHIP PUBLIC () PRIVATE (X) 24. OWNER'S NAME AND ADDRESS IF KNOWN Robert K. Asel 2632 Schellridge. J.C. 65109 25. OPEN TO PUBLIC? YES () NO (X) 26. LOCAL CONTACT PERSON OR ORGANIZATION 27. OTHER SURVEYS IN WHICH INCLUDED		2. COUNTY
9. COORDINATES LAT _____ LONG _____ UTM _____ 10. SITE () STRUCTURE () BUILDING (X) OBJECT () 11. ON NATIONAL REGISTER? YES (X) NO () 12. IS IT ELIGIBLE? YES () NO () 13. PART OF ESTAB. HIST. DISTRICT? YES (X) NO () 14. DISTRICT POTENTIAL? YES () NO () 15. NAME OF ESTABLISHED DISTRICT Missouri State Capitol District		28. NO. OF STORIES 1 29. BASEMENT? YES () NO (X) 30. FOUNDATION MATERIAL concrete 31. WALL CONSTRUCTION brick 32. ROOF TYPE AND MATERIAL flat 33. NO. OF BAYS FRONT irreg SIDE 34. WALL TREATMENT brick 35. PLAN SHAPE rect 36. CHANGES (EXPLAIN IN NO. 42) ADDITION () ALTERED (X) MOVED () 37. CONDITION INTERIOR _____ EXTERIOR good 38. PRESERVATION UNDERWAY? YES () NO (X) 39. ENDANGERED? BY WHAT? YES () NO (X) 40. VISIBLE FROM PUBLIC ROAD? YES (X) NO () 41. DISTANCE FROM AND FRONTAGE ON ROAD		4. PRESENT LOCAL NAME(S) OR DESIGNATION(S)
42. FURTHER DESCRIPTION OF IMPORTANT FEATURES Flat-roofed structure with large open bay under roof at corner for automobile access and servicing. Finely detailed egg & dart moulding at cornice accents the red brick facade: white glazed brick faces the recessed portion of exterior walls. Groundstory storefronts replaced in western, office portion of structure.		PHOTO MUST BE PROVIDED		5. OTHER NAME(S)
43. HISTORY AND SIGNIFICANCE Excellent example of an architectural type: the 1920s-1930s automobile showroom, sales and service facility. Particularly fine detailing and generally sympathetic contemporary alterations.		44. DESCRIPTION OF ENVIRONMENT AND OUTBUILDINGS Constructed to property line on prominent corner site.		6. TOWNSHIP
45. SOURCES OF INFORMATION 1923 Sanborn map, city directories		46. PREPARED BY RPE 47. ORGANIZATION ZHA, Inc. 48. DATE 1/1990 49. REVISION DATE(S)		RANGE
RETURN THIS FORM WHEN COMPLETED TO: OFFICE OF HISTORIC PRESERVATION P.O. BOX 176 JEFFERSON CITY, MISSOURI 65102 PH. 314-751-4096 IF ADDITIONAL SPACE IS NEEDED, ATTACH SEPARATE SHEET(S) TO THIS FORM		50. SECTION		SECTION



MISSOURI OFFICE OF HISTORIC PRESERVATION

ARCHITECTURAL/HISTORIC INVENTORY SURVEY FORM

COASCOZ-016

1. NO.		4. PRESENT LOCAL NAME(S) OR DESIGNATION(S) Christian Church		1. NO. 2. COUNTY 3. LOCATION OF NEGATIVES
2. COUNTY COLE		5. OTHER NAME(S)		
3. LOCATION OF NEGATIVES Missouri SHPO				
6. SPECIFIC LEGAL LOCATION TOWNSHIP _____ RANGE _____ SECTION _____ IF CITY OR TOWN, STREET ADDRESS 327 E. Capitol		16. THEMATIC CATEGORY		2. COUNTY 4. PRESENT LOCAL NAME(S) OR DESIGNATION(S) 5. OTHER NAME(S) 6. TOWNSHIP 7. RANGE 8. SECTION
7. CITY OR TOWN IF RURAL, VICINITY Jefferson City		17. DATE(S) OR PERIOD 1909; 1932, 1972		
8. DESCRIPTION OF LOCATION  CAPITOL		18. STYLE OR DESIGN English Gothic		
		19. ARCHITECT OR ENGINEER		
		20. CONTRACTOR OR BUILDER		
		21. ORIGINAL USE, IF APPARENT ecclesiastical		
		22. PRESENT USE ecclesiastical		
		23. OWNERSHIP PUBLIC () PRIVATE (x)		
		24. OWNER'S NAME AND ADDRESS IF KNOWN 1st Christian Church 327 E Capitol, J.C. 65101		
		25. OPEN TO PUBLIC? YES (x) NO ()		
9. COORDINATES LAT _____ LONG _____		26. LOCAL CONTACT PERSON OR ORGANIZATION		
10. SITE () STRUCTURE () BUILDING (x) OBJECT ()		27. OTHER SURVEYS IN WHICH INCLUDED		
11. ON NATIONAL REGISTER? YES (x) NO ()		28. NO. OF STORIES 2; 3		
12. IS IT ELIGIBLE? YES () NO ()		29. BASEMENT? YES (x) NO ()		
13. PART OF ESTAB. HIST. DISTRICT? YES (x) NO ()		30. FOUNDATION MATERIAL limestone		
14. DISTRICT POTENTIAL? YES () NO ()		31. WALL CONSTRUCTION limestone		
15. NAME OF ESTABLISHED DISTRICT Missouri State Capitol District		32. ROOF TYPE AND MATERIAL gable; flat		
		33. NO. OF BAYS FRONT 3 SIDE 6; 8		
		34. WALL TREATMENT rockfaced limestone		
		35. PLAN SHAPE rect		
		36. CHANGES (EXPLAIN IN NO. 42) ADDITION (x) ALTERED (x) MOVED ()		
		37. CONDITION INTERIOR _____ EXTERIOR good		
		38. PRESERVATION UNDERWAY? YES () NO (x)		
		39. ENDANGERED? BY WHAT? YES () NO (x)		
		40. VISIBLE FROM PUBLIC ROAD? YES (x) NO ()		
		41. DISTANCE FROM AND FRONTAGE ON ROAD		
42. FURTHER DESCRIPTION OF IMPORTANT FEATURES Crenellated parapets top the low twin towers marking the entry facade of this rockfaced limestone church building. A steeply pitched front gable roof, enframed by the towers, encloses a massive Tudor-arched opening with a multiple-lancet art glass window. A lower cross gable midway on the Adams St. facade has a similar window treatment, and is flanked by still smaller Tudor-arched (cont)		PHOTO MUST BE PROVIDED		
43. HISTORY AND SIGNIFICANCE Established in 1873, the present congregation of the Christian Church (Disciples of Christ) met in a succession of temporary sanctuaries until the first permanent church building was erected in 1883 on this site. A rapidly growing membership created a need for expanded quarters; the present structure was dedicated in 1909. A well-proportioned and finely detailed example of English Gothic ecclesiastical architecture with generally sympathetic later additions.				
44. DESCRIPTION OF ENVIRONMENT AND OUTBUILDINGS Prominent corner site on urban street, dropping steeply at the rear of the site.				
45. SOURCES OF INFORMATION Centennial brochures; Sanborns		46. PREPARED BY RPE		
		47. ORGANIZATION ZHA, Inc.		
RETURN THIS FORM WHEN COMPLETED TO: OFFICE OF HISTORIC PRESERVATION P.O. BOX 176 JEFFERSON CITY, MISSOURI 65102 PH. 314-751-4096		48. DATE 1/1990		
IF ADDITIONAL SPACE IS NEEDED, ATTACH SEPARATE SHEET(S) TO THIS FORM		49. REVISION DATE(S)		

Christian Church
327 E. Capitol

9

#42. (cont) art glass windows. A sympathetic stone addition connects to the east, and a brick multi-purpose wing, detailed with matching limetstone, is attached at the rear.



MISSOURI OFFICE OF HISTORIC PRESERVATION

ARCHITECTURAL/HISTORIC INVENTORY SURVEY FORM

COAS002-017

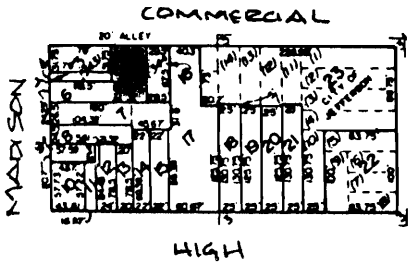
1. NO. 		4. PRESENT LOCAL NAME(S) OR DESIGNATION(S) 		1. NO.	
2. COUNTY COLE		5. OTHER NAME(S) 			2. COUNTY
3. LOCATION OF NEGATIVES Missouri SHPO					
6. SPECIFIC LEGAL LOCATION TOWNSHIP _____ RANGE _____ SECTION _____ IF CITY OR TOWN, STREET ADDRESS 208 Commercial		16. THEMATIC CATEGORY 		3. COUNTY	
7. CITY OR TOWN IF RURAL, VICINITY Jefferson City		17. DATE(S) OR PERIOD c. 1910			
8. DESCRIPTION OF LOCATION <div style="text-align: center;">  </div>		18. STYLE OR DESIGN 1 part Commercial			
9. COORDINATES UTM LAT _____ LONG _____		19. ARCHITECT OR ENGINEER 			
10. SITE () STRUCTURE () BUILDING (X) OBJECT ()		20. CONTRACTOR OR BUILDER 			
11. ON NATIONAL REGISTER? YES (X) NO ()		21. ORIGINAL USE, IF APPARENT commercial			
12. IS IT ELIGIBLE? YES () NO ()		22. PRESENT USE commercial			
13. PART OF ESTAB. HIST. DISTRICT? YES (X) NO ()		23. OWNERSHIP PUBLIC () PRIVATE (X)			
14. DISTRICT POTENTIAL? YES () NO ()		24. OWNER'S NAME AND ADDRESS IF KNOWN D. R. Libby 210 Commercial J.C. 65101			
15. NAME OF ESTABLISHED DISTRICT Missouri State Capitol District		25. OPEN TO PUBLIC? YES (X) NO ()			
42. FURTHER DESCRIPTION OF IMPORTANT FEATURES <p>A one story, brick warehouse-type structure with a raised center opening with broad sill, likely used as a loading dock originally. Simple, rectangular door and window openings in otherwise plain brick elevation.</p>		26. LOCAL CONTACT PERSON OR ORGANIZATION 		4. PRESENT LOCAL NAME(S) OR DESIGNATION(S)	
43. HISTORY AND SIGNIFICANCE <p>Probably used as a warehouse facility, this vernacular 1 story structure on Commercial Street is typical of early 20th century commercial/industrial buildings.</p>		27. OTHER SURVEYS IN WHICH INCLUDED 			
44. DESCRIPTION OF ENVIRONMENT AND OUTBUILDINGS Directly on property line of an alley-like street with no sidewalks, adjacent to rear portion of building facing Madison Street		28. NO. OF STORIES 1		5. OTHER NAME(S)	
45. SOURCES OF INFORMATION 		29. BASEMENT? YES () NO (X)			
46. PREPARED BY RPE		30. FOUNDATION MATERIAL concrete		6. TOWNSHIP	
47. ORGANIZATION ZHA, Inc.		31. WALL CONSTRUCTION brick			
48. DATE 1/1990		32. ROOF TYPE AND MATERIAL flat		RANGE	
49. REVISION DATE(S) 		33. NO. OF BAYS FRONT 3 SIDE -			
RETURN THIS FORM WHEN COMPLETED TO: OFFICE OF HISTORIC PRESERVATION P.O. BOX 176 JEFFERSON CITY, MISSOURI 65102 PH. 314-751-4096		34. WALL TREATMENT brick		SECTION	
IF ADDITIONAL SPACE IS NEEDED, ATTACH SEPARATE SHEET(S) TO THIS FORM		35. PLAN SHAPE rect			
		36. CHANGES (EXPLAIN IN NO. 42) ADDITION () ALTERED (X) MOVED ()			
		37. CONDITION INTERIOR _____ EXTERIOR fair			
		38. PRESERVATION UNDERWAY? YES () NO (X)			
		39. ENDANGERED? BY WHAT? YES () NO (X)			
		40. VISIBLE FROM PUBLIC ROAD? YES (X) NO ()			
		41. DISTANCE FROM AND FRONTAGE ON ROAD 			

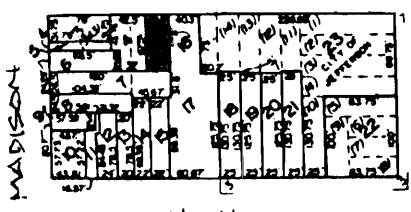
PHOTO
MUST
BE
PROVIDED



MISSOURI OFFICE OF HISTORIC PRESERVATION

ARCHITECTURAL/HISTORIC INVENTORY SURVEY FORM

COAS002-018

1. NO. 2. COUNTY <div style="text-align: center;">COLE</div> 3. LOCATION OF NEGATIVES Missouri SHPO		4. PRESENT LOCAL NAME(S) OR DESIGNATION(S) 5. OTHER NAME(S)		1. NO.
6. SPECIFIC LEGAL LOCATION TOWNSHIP _____ RANGE _____ SECTION _____ IF CITY OR TOWN, STREET ADDRESS <div style="text-align: center;">210 Commercial</div> 7. CITY OR TOWN IF RURAL, VICINITY Jefferson City		16. THEMATIC CATEGORY 17. DATE(S) OR PERIOD <div style="text-align: center;">c. 1893-96</div> 18. STYLE OR DESIGN <div style="text-align: center;">Italianate</div> 19. ARCHITECT OR ENGINEER 20. CONTRACTOR OR BUILDER 21. ORIGINAL USE, IF APPARENT <div style="text-align: center;">commercial</div> 22. PRESENT USE <div style="text-align: center;">commercial</div> 23. OWNERSHIP PUBLIC () PRIVATE (X) 24. OWNER'S NAME AND ADDRESS IF KNOWN Charles Cohen 1114 Moreau Dr. J.C. 65101		2. COUNTY
8. DESCRIPTION OF LOCATION <div style="text-align: center;">COMMERCIAL</div> 		28. NO. OF STORIES 3 29. BASEMENT? YES (X) NO () 30. FOUNDATION MATERIAL <div style="text-align: center;">limestone</div> 31. WALL CONSTRUCTION <div style="text-align: center;">brick</div> 32. ROOF TYPE AND MATERIAL <div style="text-align: center;">flat</div> 33. NO. OF BAYS FRONT 3 SIDE - 34. WALL TREATMENT <div style="text-align: center;">brick</div> 35. PLAN SHAPE rect 36. CHANGES (EXPLAIN IN NO. 42) ADDITION () ALTERED (X) MOVED () 37. CONDITION INTERIOR _____ EXTERIOR good 38. PRESERVATION UNDERWAY? YES () NO (X) 39. ENDANGERED? BY WHAT? YES () NO (X) 40. VISIBLE FROM PUBLIC ROAD? YES (X) NO () 41. DISTANCE FROM AND FRONTAGE ON ROAD		4. PRESENT LOCAL NAME(S) OR DESIGNATION(S)
9. COORDINATES UTM LAT _____ LONG _____ 10. SITE () BUILDING (X) STRUCTURE () OBJECT () 11. ON NATIONAL REGISTER? YES (X) NO () 12. IS IT ELIGIBLE? YES () NO () 13. PART OF ESTAB. HIST. DISTRICT? YES (X) NO () 14. DISTRICT POTENTIAL? YES () NO () 15. NAME OF ESTABLISHED DISTRICT Missouri State Capitol District		25. OPEN TO PUBLIC? YES (X) NO () 26. LOCAL CONTACT PERSON OR ORGANIZATION 27. OTHER SURVEYS IN WHICH INCLUDED		5. OTHER NAME(S)
42. FURTHER DESCRIPTION OF IMPORTANT FEATURES A 3-story brick commercial building with tall corbelled brick parapet. Broad, segmental arched lintels top the closed-in window openings on the 2nd and 3rd stories. Cast stone sills mark the window openings on all 3 stories, with a simple concrete door surround in the 1st bay, denoting the recessed entry up 4 risers.		PHOTO MUST BE PROVIDED		6. TOWNSHIP
43. HISTORY AND SIGNIFICANCE Constructed after 1893 on the narrow, alleylike Commercial Street (originally known as Hog Alley), this Italianate structure, with an exuberant brick parapet and cornice, has reportedly served as a carriage house, grocery warehouse and automobile service business.		44. DESCRIPTION OF ENVIRONMENT AND OUTBUILDINGS Directly on the property line of an alley-like street with no sidewalks, adjacent to the rear portion of a building facing High Street		7. RANGE
45. SOURCES OF INFORMATION 1892,98,1908 Sanborns; City Directories; abstract		46. PREPARED BY RPE 47. ORGANIZATION ZHA, Inc. 48. DATE 1/1990 49. REVISION DATE(S)		SECTION
RETURN THIS FORM WHEN COMPLETED TO: OFFICE OF HISTORIC PRESERVATION P.O. BOX 176 JEFFERSON CITY, MISSOURI 65102 PH. 314-751-4096				

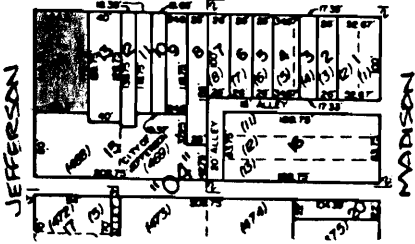
IF ADDITIONAL SPACE IS NEEDED, ATTACH SEPARATE SHEET(S) TO THIS FORM



MISSOURI OFFICE OF HISTORIC PRESERVATION

ARCHITECTURAL/HISTORIC INVENTORY SURVEY FORM

COASCOOZ-019

1. NO.		4. PRESENT LOCAL NAME(S) OR DESIGNATION(S)		1. NO.
2. COUNTY COLE		5. OTHER NAME(S)		
3. LOCATION OF NEGATIVES Missouri SHPO				
6. SPECIFIC LEGAL LOCATION TOWNSHIP _____ RANGE _____ SECTION _____ IF CITY OR TOWN, STREET ADDRESS 100 E High		16. THEMATIC CATEGORY		2. COUNTY
7. CITY OR TOWN IF RURAL, VICINITY Jefferson City		17. DATE(S) OR PERIOD c. 1880		
8. DESCRIPTION OF LOCATION High		18. STYLE OR DESIGN Italianate		
		19. ARCHITECT OR ENGINEER		4. PRESENT LOCAL NAME(S) OR DESIGNATION(S)
		20. CONTRACTOR OR BUILDER		
		21. ORIGINAL USE, IF APPARENT commercial		
9. COORDINATES UTM LAT _____ LONG _____		22. PRESENT USE commercial		5. OTHER NAME(S)
10. SITE () STRUCTURE () BUILDING (X) OBJECT ()		23. OWNERSHIP PUBLIC () PRIVATE (X)		
11. ON NATIONAL REGISTER? YES (X) NO ()		24. OWNER'S NAME AND ADDRESS IF KNOWN Darrell Dunafon 100 E High, J.C. 65101		
12. IS IT ELIGIBLE? YES () NO ()		25. OPEN TO PUBLIC? YES (X) NO ()		6. TOWNSHIP
13. PART OF ESTAB. HIST. DISTRICT? YES (X) NO ()		26. LOCAL CONTACT PERSON OR ORGANIZATION		
14. DISTRICT POTENTIAL? YES () NO ()		27. OTHER SURVEYS IN WHICH INCLUDED		
15. NAME OF ESTABLISHED DISTRICT Missouri State Capitol District		28. NO. OF STORIES 3		RANGE
42. FURTHER DESCRIPTION OF IMPORTANT FEATURES A bracketed cornice surmounts the red brick facade of this commercial building, with 2x2 windows with finely detailed hooded lintels in the 2nd and 3rd stories. Simple, restored storefronts with a center, recessed entry are topped by a simple, continuous spandrel.		29. BASEMENT? YES () NO ()		
		30. FOUNDATION MATERIAL limestone		
		31. WALL CONSTRUCTION brick		SECTION
		32. ROOF TYPE AND MATERIAL flat		
		33. NO. OF BAYS FRONT 3 SIDE 10		
		34. WALL TREATMENT brick		
		35. PLAN SHAPE rect		
		36. CHANGES (EXPLAIN IN NO. 42) ADDITION () ALTERED (X) MOVED ()		
		37. CONDITION INTERIOR _____ EXTERIOR good		
		38. PRESERVATION UNDERWAY? YES (X) NO ()		
		39. ENDANGERED? BY WHAT? YES () NO (X)		
		40. VISIBLE FROM PUBLIC ROAD? YES (X) NO ()		
		41. DISTANCE FROM AND FRONTAGE ON ROAD		
43. HISTORY AND SIGNIFICANCE An excellent example of late 19th century Italianate commercial design; characterized by a recent sympathetic restoration/renovation.		PHOTO MUST BE PROVIDED		
44. DESCRIPTION OF ENVIRONMENT AND OUTBUILDINGS Urban street of continuous one- and two-part commercial buildings.				
45. SOURCES OF INFORMATION Sanborn; ISB		46. PREPARED BY RPE		
RETURN THIS FORM WHEN COMPLETED TO: OFFICE OF HISTORIC PRESERVATION P.O. BOX 176 JEFFERSON CITY, MISSOURI 65102 PH. 314-751-4096		47. ORGANIZATION ZHA, Inc.		
IF ADDITIONAL SPACE IS NEEDED, ATTACH SEPARATE SHEET(S) TO THIS FORM		48. DATE 1/1990		
		49. REVISION DATE(S)		



Jefferson City's Greatest Jewelry Establishment.

For more than 20 years Geo. Porth has been the leading jeweler of Jefferson City, and today you can hear from old and new customers:

"It's all right if it comes from
PORTH'S."

My aim has always been to get the very best goods for the money. HIGH QUALITY; LOW PRICES! I carry at all times a carefully selected stock of Watches, Clocks, Jewelry, Diamonds, Silverware, Fine China, Cut Glass, etc.

My Repair and Manufacturing Department is second to none, and is under my personal supervision, and all work entrusted to my care will receive prompt and careful attention. No work leaves my shop that is not all right. Attention is given to the adjustment of Glasses and satisfaction guaranteed.

GEO. PORTH,

110 E. High St.

Jeweler.

Agent for the Columbia Talking Machine and the Domestic Sewing Machine.

LOHMAN'S OPERA HOUSE

000000


L. C. LOHMAN

Owner and
Proprietor.

000000

102 and 104a
E. High St.

Jefferson City, Mo.



L. C. LOHMAN'S

Wholesale
and Retail

HARDWARE

and

GROCERY

Store.

100 E. High St.

Jefferson

City, Mo.

TEAMING, DRAM

Harper, Jim, Bro.
Hayes, Hampton,
Hestand, William,
Huttinger, Jas., V
Henderson, Pat, c
Loesch, Chas., cor
Myers, James, 410
Rose, Jeff, 111a E
Sexton, Hays, 807
Taylor, William, 5
Vogel, Henry, 525
Wolfrum, Henry,

TRA

Jefferson City Br

Heinrichs, Jno. F
Stampfli & Vaugh
Walthers, L. M., 1

Goldammer, F. W
Heinrichs, Jno F.
Maus, G. M., rear
Walther, L. M., 10



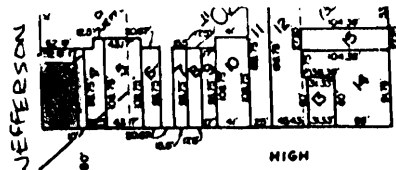
Cor. Jeff



MISSOURI OFFICE OF HISTORIC PRESERVATION

ARCHITECTURAL/HISTORIC INVENTORY SURVEY FORM

COLE 02 070

1. NO.		4. PRESENT LOCAL NAME(S) OR DESIGNATION(S)		1. NO.	
2. COUNTY COLE		5. OTHER NAME(S)			2. COUNTY
3. LOCATION OF NEGATIVES Missouri SHPO					
6. SPECIFIC LEGAL LOCATION TOWNSHIP _____ RANGE _____ SECTION _____ IF CITY OR TOWN, STREET ADDRESS 101 E. High		16. THEMATIC CATEGORY		2. COUNTY	
7. CITY OR TOWN IF RURAL, VICINITY Jefferson City		17. DATE(S) OR PERIOD c. 1912 alt. 1991			
8. DESCRIPTION OF LOCATION 		18. STYLE OR DESIGN 2 part commercial		4. PRESENT LOCAL NAME(S) OR DESIGNATION(S)	
		19. ARCHITECT OR ENGINEER			
9. COORDINATES UTM LAT _____ LONG _____		20. CONTRACTOR OR BUILDER		4. PRESENT LOCAL NAME(S) OR DESIGNATION(S)	
10. SITE () STRUCTURE () BUILDING (X) OBJECT ()		21. ORIGINAL USE, IF APPARENT commercial			
11. ON NATIONAL REGISTER? YES (X) NO ()		22. PRESENT USE commercial		4. PRESENT LOCAL NAME(S) OR DESIGNATION(S)	
12. IS IT ELIGIBLE? YES () NO ()		23. OWNERSHIP PUBLIC () PRIVATE (X)			
13. PART OF ESTAB. HIST. DISTRICT? YES (X) NO ()		24. OWNER'S NAME AND ADDRESS IF KNOWN		4. PRESENT LOCAL NAME(S) OR DESIGNATION(S)	
14. DISTRICT POTENTIAL? YES () NO ()		25. OPEN TO PUBLIC? YES () NO (X)			
15. NAME OF ESTABLISHED DISTRICT Missouri State Capitol District		26. LOCAL CONTACT PERSON OR ORGANIZATION		4. PRESENT LOCAL NAME(S) OR DESIGNATION(S)	
		27. OTHER SURVEYS IN WHICH INCLUDED			
42. FURTHER DESCRIPTION OF IMPORTANT FEATURES A 2-story flat-roofed commercial building, constructed of alternating bands of rusticated and smooth concrete block, with stone lintels and keystones above 2nd story windows. Replacement windows fill the 1x1 openings on the primary facade. Ground floor recessed storefronts are alterations, as is removal of simple, overhanging cornice and classical balustrade parapet.		28. NO. OF STORIES 2		5. OTHER NAME(S)	
		29. BASEMENT? YES (X) NO ()			
		30. FOUNDATION MATERIAL concrete		5. OTHER NAME(S)	
		31. WALL CONSTRUCTION concrete block			
		32. ROOF TYPE AND MATERIAL flat		5. OTHER NAME(S)	
		33. NO. OF BAYS FRONT 5 SIDE 5			
		34. WALL TREATMENT concrete block		5. OTHER NAME(S)	
		35. PLAN SHAPE rect			
		36. CHANGES (EXPLAIN IN NO. 42) ADDITION () ALTERED (X) MOVED ()		5. OTHER NAME(S)	
		37. CONDITION INTERIOR _____ EXTERIOR poor			
		38. PRESERVATION UNDERWAY? YES () NO (X)		5. OTHER NAME(S)	
		39. ENDANGERED? BY WHAT? YES (X) NO () neglect			
		40. VISIBLE FROM PUBLIC ROAD? YES (X) NO ()		5. OTHER NAME(S)	
		41. DISTANCE FROM AND FRONTAGE ON ROAD			
43. HISTORY AND SIGNIFICANCE Probably constructed c. 1913, this corner site commercial structure was located on a portion of a the High Street lot in front of the long-standing (although now demolished) Jefferson Theatre. The (removed) classical parapet balustrade is said to have been made from the same mold used for the Capitol Building.		PHOTO MUST BE PROVIDED		6. TOWNSHIP	
44. DESCRIPTION OF ENVIRONMENT AND OUTBUILDINGS Urban street of continuous one- and two-part commercial buildings.					
45. SOURCES OF INFORMATION SHPO files; Sanborns		46. PREPARED BY RPE		RANGE	
47. ORGANIZATION ZHA, Inc.		48. DATE 1/1990			
49. REVISION DATE(S)				SECTION	

RETURN THIS FORM WHEN COMPLETED TO: OFFICE OF HISTORIC PRESERVATION
P.O. BOX 176
JEFFERSON CITY, MISSOURI 65102
PH. 314-751-4096

IF ADDITIONAL SPACE IS NEEDED, ATTACH
SEPARATE SHEET(S) TO THIS FORM



MISSOURI OFFICE OF HISTORIC PRESERVATION

ARCHITECTURAL/HISTORIC INVENTORY SURVEY FORM

CON5002-021

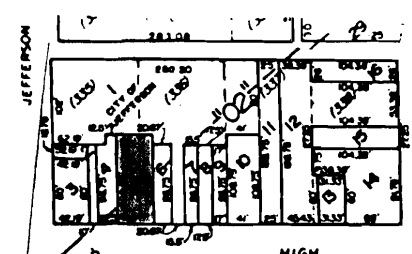
1. NO. 2. COUNTY COLE 3. LOCATION OF NEGATIVES Missouri SHPO		4. PRESENT LOCAL NAME(S) OR DESIGNATION(S) Lohman Opera House 5. OTHER NAME(S)		1. NO.
6. SPECIFIC LEGAL LOCATION TOWNSHIP _____ RANGE _____ SECTION _____ IF CITY OR TOWN, STREET ADDRESS 102-104 E. High 7. CITY OR TOWN IF RURAL, VICINITY Jefferson City 8. DESCRIPTION OF LOCATION <div style="text-align: center;"> </div>		16. THEMATIC CATEGORY 17. DATE(S) OR PERIOD 1885 18. STYLE OR DESIGN Italianate 19. ARCHITECT OR ENGINEER 20. CONTRACTOR OR BUILDER L. C. Lohman 21. ORIGINAL USE, IF APPARENT commercial, theatre 22. PRESENT USE commercial 23. OWNERSHIP PUBLIC () PRIVATE (X) 24. OWNER'S NAME AND ADDRESS IF KNOWN Wildwood Properties 113 E. 3rd St. Sedalia, MO 65301 25. OPEN TO PUBLIC? YES () NO (X) 26. LOCAL CONTACT PERSON OR ORGANIZATION 27. OTHER SURVEYS IN WHICH INCLUDED		2. COUNTY
9. COORDINATES UTM LAT _____ LONG _____ 10. SITE () STRUCTURE () BUILDING (X) OBJECT () 11. ON NATIONAL REGISTER? YES (X) NO () 12. IS IT ELIGIBLE? YES () NO () 13. PART OF ESTAB. HIST. DISTRICT? YES (X) NO () 14. DISTRICT POTENTIAL? YES () NO () 15. NAME OF ESTABLISHED DISTRICT Missouri State Capitol District		28. NO. OF STORIES 3 29. BASEMENT? YES () NO () 30. FOUNDATION MATERIAL 31. WALL CONSTRUCTION brick, limestone 32. ROOF TYPE AND MATERIAL flat 33. NO. OF BAYS FRONT 5 SIDE 34. WALL TREATMENT brick 35. PLAN SHAPE rect. 36. CHANGES (EXPLAIN IN NO. 42) ADDITION () ALTERED (X) MOVED () 37. CONDITION INTERIOR _____ EXTERIOR excellent 38. PRESERVATION UNDERWAY? YES (X) NO () 39. ENDANGERED? BY WHAT? YES () NO (X) 40. VISIBLE FROM PUBLIC ROAD? YES (X) NO () 41. DISTANCE FROM AND FRONTAGE ON ROAD		4. PRESENT LOCAL NAME(S) OR DESIGNATION(S)
42. FURTHER DESCRIPTION OF IMPORTANT FEATURES Complex bracketed cornice with interpretive restoration of original features surmounts a massive arched center bay feature embracing 3 1x1 windows in 2nd & 3rd stories; segmental arches surmount 3rd story window in flanking 4 bays, rectangular 1x1 windows in 2nd floor; interpretive restoration of 2 ground floor store fronts flanking center double door entry to upper floors.		PHOTO MUST BE PROVIDED		5. OTHER NAME(S)
43. HISTORY AND SIGNIFICANCE Constructed by L.C. Lohman, son of Pioneer Jefferson City entrepreneur Charles F. Lohman and president of the Merchant's Bank, this impressive Italianate commercial structure included an upper story auditorium used for public performances and meetings. Restored using Federal Investment Tax Credit.		46. PREPARED BY RPE 47. ORGANIZATION ZHA, Inc. 48. DATE 1/1990 49. REVISION DATE(S)		6. TOWNSHIP
44. DESCRIPTION OF ENVIRONMENT AND OUTBUILDINGS Urban Street of continuous one- and two-part commercial buildings.		45. SOURCES OF INFORMATION Sanborn, Cole County HS files		RANGE
RETURN THIS FORM WHEN COMPLETED TO: OFFICE OF HISTORIC PRESERVATION P.O. BOX 176 JEFFERSON CITY, MISSOURI 65102 PH. 314-751-4096		IF ADDITIONAL SPACE IS NEEDED, ATTACH SEPARATE SHEET(S) TO THIS FORM		SECTION



MISSOURI OFFICE OF HISTORIC PRESERVATION

ARCHITECTURAL/HISTORIC INVENTORY SURVEY FORM

COAS002-077

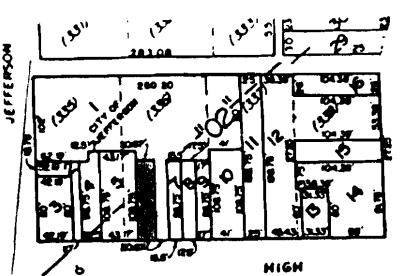
1. NO.		4. PRESENT LOCAL NAME(S) OR DESIGNATION(S)		1. NO.
2. COUNTY COLE		5. OTHER NAME(S)		
3. LOCATION OF NEGATIVES Missouri SHPO		G.A. Fischer Drug Store		2. COUNTY 20
6. SPECIFIC LEGAL LOCATION TOWNSHIP _____ RANGE _____ SECTION _____ IF CITY OR TOWN, STREET ADDRESS 105-107 E High		16. THEMATIC CATEGORY		
7. CITY OR TOWN IF RURAL, VICINITY Jefferson City		17. DATE(S) OR PERIOD 1874		3. NO. OF STORIES 3
8. DESCRIPTION OF LOCATION		18. STYLE OR DESIGN Italianate		
		19. ARCHITECT OR ENGINEER		29. BASEMENT? YES () NO ()
		20. CONTRACTOR OR BUILDER		30. FOUNDATION MATERIAL
9. COORDINATES UTM LAT _____ LONG _____		21. ORIGINAL USE, IF APPARENT commercial, dwelling		31. WALL CONSTRUCTION brick
10. SITE () STRUCTURE () BUILDING (X) OBJECT ()		22. PRESENT USE commercial		32. ROOF TYPE AND MATERIAL flat
11. ON NATIONAL REGISTER? YES (X) NO ()		23. OWNERSHIP PUBLIC () PRIVATE (X)		33. NO. OF BAYS FRONT 8 SIDE -
12. IS IT ELIGIBLE? YES () NO ()		24. OWNER'S NAME AND ADDRESS IF KNOWN Kwan Jen Chen 922 Tanya Lynn Dr., J.C. 65109		34. WALL TREATMENT brick
13. PART OF ESTAB. YES (X) HIST. DISTRICT? NO ()		25. OPEN TO PUBLIC? YES (X) NO ()		35. PLAN SHAPE rect
14. DISTRICT YES () POTENTIAL? NO ()		26. LOCAL CONTACT PERSON OR ORGANIZATION		36. CHANGES (EXPLAIN IN NO. 42) ADDITION () ALTERED (X) MOVED ()
15. NAME OF ESTABLISHED DISTRICT Missouri State Capitol District		27. OTHER SURVEYS IN WHICH INCLUDED		37. CONDITION INTERIOR fair EXTERIOR
42. FURTHER DESCRIPTION OF IMPORTANT FEATURES A brick replacement cornice surmounts the red brick facade of this commercial structure, the eastern half of which is obscured on the upper stories by an applied metal screen. Peaked, cast iron lintels top tall, 1x1 windows in the areas remaining exposed: storefronts altered and obscured.		43. HISTORY AND SIGNIFICANCE Owner Wilhelmina Sharp constructed this Italianate commercial building on the former site of George Miller's post office (1834-51). Gustavus Fischer purchased the building in 1890 and established his pharmacy there, which remained in the family for several decades. An excellent example of Italiante detailing; some alterations are likely reversible.		38. PRESERVATION UNDERWAY? YES () NO (X)
44. DESCRIPTION OF ENVIRONMENT AND OUTBUILDINGS Urban street of continuous one- and two-part commercial buildings.		45. SOURCES OF INFORMATION 1891 City directory; abstract of title; Summers; Suden		39. ENDANGERED? BY WHAT? deterioration YES (X) NO ()
46. RETURN THIS FORM WHEN COMPLETED TO: OFFICE OF HISTORIC PRESERVATION P.O. BOX 176 JEFFERSON CITY, MISSOURI 65102 PH. 314-751-4096		47. ORGANIZATION ZHA, Inc.		40. VISIBLE FROM PUBLIC ROAD? YES (X) NO ()
48. DATE 1/1990		49. REVISION DATE(S)		41. DISTANCE FROM AND FRONTAGE ON ROAD
49. ADDITIONAL SPACE IS NEEDED, ATTACH SEPARATE SHEET(S) TO THIS FORM		50. PHOTO MUST BE PROVIDED		5. OTHER NAME(S)
				6. TOWNSHIP
				RANGE
				SECTION



MISSOURI OFFICE OF HISTORIC PRESERVATION

ARCHITECTURAL/HISTORIC INVENTORY SURVEY FORM

COHS002-023

1. NO. 2. COUNTY COLE 3. LOCATION OF NEGATIVES Missouri SHPO		4. PRESENT LOCAL NAME(S) OR DESIGNATION(S) 5. OTHER NAME(S)		1. NO. 2. COUNTY 4. PRESENT LOCAL NAME(S) OR DESIGNATION(S) 5. OTHER NAME(S)	
6. SPECIFIC LEGAL LOCATION TOWNSHIP _____ RANGE _____ SECTION _____ IF CITY OR TOWN, STREET ADDRESS 109 E. High 7. CITY OR TOWN IF RURAL, VICINITY Jefferson City 8. DESCRIPTION OF LOCATION 		16. THEMATIC CATEGORY 17. DATE(S) OR PERIOD c. 1915 18. STYLE OR DESIGN 2 part commercial 19. ARCHITECT OR ENGINEER 20. CONTRACTOR OR BUILDER 21. ORIGINAL USE, IF APPARENT commercial 22. PRESENT USE commercial 23. OWNERSHIP PUBLIC () PRIVATE (X) 24. OWNER'S NAME AND ADDRESS IF KNOWN Robert Asel 2632 E. Schellridge Rd, J.C. 65109 25. OPEN TO PUBLIC? YES () NO (X) 26. LOCAL CONTACT PERSON OR ORGANIZATION 27. OTHER SURVEYS IN WHICH INCLUDED		28. NO. OF STORIES 2 29. BASEMENT? YES () NO () 30. FOUNDATION MATERIAL 31. WALL CONSTRUCTION glazed brick 32. ROOF TYPE AND MATERIAL flat 33. NO. OF BAYS FRONT 3 SIDE -- 34. WALL TREATMENT brick 35. PLAN SHAPE rect. 36. CHANGES (EXPLAIN IN NO. 42) ADDITION () ALTERED (X) MOVED () 37. CONDITION INTERIOR EXTERIOR good 38. PRESERVATION UNDERWAY? YES () NO (X) 39. ENDANGERED? BY WHAT? YES () NO (X) 40. VISIBLE FROM PUBLIC ROAD? YES (X) NO () 41. DISTANCE FROM AND FRONTAGE ON ROAD	
9. COORDINATES UTM LAT LONG 10. SITE () STRUCTURE () BUILDING (X) OBJECT () 11. ON NATIONAL REGISTER? YES (X) NO () 12. IS IT ELIGIBLE? YES () NO () 13. PART OF ESTAB. HIST. DISTRICT? YES (X) NO () 14. DISTRICT POTENTIAL? YES () NO () 15. NAME OF ESTABLISHED DISTRICT Missouri State Capitol District		42. FURTHER DESCRIPTION OF IMPORTANT FEATURES Stepped parapet above a dentilled, Classical Cornice surmounts a white glazed brick facade. The upper story bays are denoted by large, 1x1 replacement windows with stained glass transoms. Storefront with recessed center entry is an alteration.		PHOTO MUST BE PROVIDED	
43. HISTORY AND SIGNIFICANCE Finely detailed 2 part commercial building with classically inspired elements executed in materials typical of its period.					
44. DESCRIPTION OF ENVIRONMENT AND OUTBUILDINGS Urban street of continuous one- and two-part commercial buildings.					
45. SOURCES OF INFORMATION				46. PREPARED BY RPE 47. ORGANIZATION ZHA, Inc. 48. DATE 1/1990 49. REVISION DATE(S)	

RETURN THIS FORM WHEN COMPLETED TO: OFFICE OF HISTORIC PRESERVATION
P.O. BOX 176
JEFFERSON CITY, MISSOURI 65102
PH. 314-751-4096

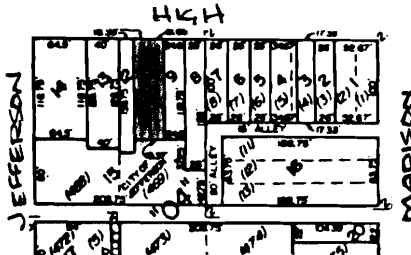
IF ADDITIONAL SPACE IS NEEDED, ATTACH SEPARATE SHEET(S) TO THIS FORM



MISSOURI OFFICE OF HISTORIC PRESERVATION

ARCHITECTURAL/HISTORIC INVENTORY SURVEY FORM

COA-002-024

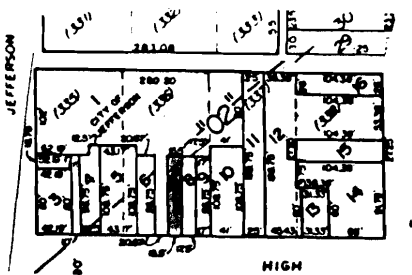
1. NO.		4. PRESENT LOCAL NAME(S) OR DESIGNATION(S)		1. NO. 60	
2. COUNTY COLE		5. OTHER NAME(S)			2. COUNTY
3. LOCATION OF NEGATIVES Missouri SHPO					
6. SPECIFIC LEGAL LOCATION TOWNSHIP _____ RANGE _____ SECTION _____ IF CITY OR TOWN, STREET ADDRESS 110-114 E High		16. THEMATIC CATEGORY		2. COUNTY	
7. CITY OR TOWN IF RURAL, VICINITY Jefferson City		17. DATE(S) OR PERIOD 1899			
8. DESCRIPTION OF LOCATION		18. STYLE OR DESIGN 2-part commercial; eclectic		4. PRESENT LOCAL NAME(S) OR DESIGNATION(S)	
		19. ARCHITECT OR ENGINEER			
9. COORDINATES LAT _____ LONG _____		20. CONTRACTOR OR BUILDER		4. PRESENT LOCAL NAME(S) OR DESIGNATION(S)	
10. SITE () BUILDING (X)		21. ORIGINAL USE, IF APPARENT commercial, dwelling			
11. ON NATIONAL REGISTER? YES (X) NO ()		22. PRESENT USE commercial		4. PRESENT LOCAL NAME(S) OR DESIGNATION(S)	
12. IS IT ELIGIBLE? YES () NO ()		23. OWNERSHIP PUBLIC () PRIVATE (X)			
13. PART OF ESTAB. HIST. DISTRICT? YES (X) NO ()		24. OWNER'S NAME AND ADDRESS IF KNOWN Sprinco, Inc. 226 Madison, J.C. 65101		4. PRESENT LOCAL NAME(S) OR DESIGNATION(S)	
14. DISTRICT POTENTIAL? YES () NO ()		25. OPEN TO PUBLIC? YES (X) NO ()			
15. NAME OF ESTABLISHED DISTRICT Missouri State Capitol District		26. LOCAL CONTACT PERSON OR ORGANIZATION		4. PRESENT LOCAL NAME(S) OR DESIGNATION(S)	
		27. OTHER SURVEYS IN WHICH INCLUDED			
42. FURTHER DESCRIPTION OF IMPORTANT FEATURES Complex parapet (partially removed) atop a dentilled metal cornice ties together the 3 major bays of this eclectic commercial building. Three rectangular, 1x1 windows in shallow, recessed bay window configuration flank the 3 soldier course, arched windows with limestone keys in the 2nd story center bay. Altered ground floor storefronts are flanked by large pilasters with limestone capitals.		28. NO. OF STORIES 2		4. PRESENT LOCAL NAME(S) OR DESIGNATION(S)	
		29. BASEMENT? YES () NO ()			
		30. FOUNDATION MATERIAL		4. PRESENT LOCAL NAME(S) OR DESIGNATION(S)	
		31. WALL CONSTRUCTION brick			
		32. ROOF TYPE AND MATERIAL flat		4. PRESENT LOCAL NAME(S) OR DESIGNATION(S)	
		33. NO. OF BAYS FRONT 3 SIDE -			
		34. WALL TREATMENT brick		4. PRESENT LOCAL NAME(S) OR DESIGNATION(S)	
		35. PLAN SHAPE rect			
		36. CHANGES (EXPLAIN IN NO. 42) ADDITION () ALTERED (X) MOVED ()		4. PRESENT LOCAL NAME(S) OR DESIGNATION(S)	
		37. CONDITION INTERIOR _____ EXTERIOR fair			
		38. PRESERVATION UNDERWAY? YES () NO (X)		4. PRESENT LOCAL NAME(S) OR DESIGNATION(S)	
		39. ENDANGERED? BY WHAT? YES () NO (X)			
		40. VISIBLE FROM PUBLIC ROAD? YES (X) NO ()		4. PRESENT LOCAL NAME(S) OR DESIGNATION(S)	
		41. DISTANCE FROM AND FRONTAGE ON ROAD			
43. HISTORY AND SIGNIFICANCE Constructed for the George Porth Jewelry Co. (formerly at 206 E. High) in 1899, on the site of the former Tennessee House Hotel. Portions of that 1851-57 structure may be incorporated in this excellent example of complex brickmason's work on a 2-part commercial building with Romanesque Revival and other late 19th century eclectic architectural detailing.		PHOTO MUST BE PROVIDED		4. PRESENT LOCAL NAME(S) OR DESIGNATION(S)	
44. DESCRIPTION OF ENVIRONMENT AND OUTBUILDINGS Urban street of continuous one- and two-part commercial buildings.				4. PRESENT LOCAL NAME(S) OR DESIGNATION(S)	
45. SOURCES OF INFORMATION Sanborns; Ford; abstract of title		46. PREPARED BY RPE		4. PRESENT LOCAL NAME(S) OR DESIGNATION(S)	
		47. ORGANIZATION ZHA, Inc.			
RETURN THIS FORM WHEN COMPLETED TO: OFFICE OF HISTORIC PRESERVATION P.O. BOX 176 JEFFERSON CITY, MISSOURI 65102 PH. 314-751-4096		48. DATE 1/1990		4. PRESENT LOCAL NAME(S) OR DESIGNATION(S)	
IF ADDITIONAL SPACE IS NEEDED, ATTACH SEPARATE SHEET(S) TO THIS FORM		49. REVISION DATE(S)			



MISSOURI OFFICE OF HISTORIC PRESERVATION

ARCHITECTURAL/HISTORIC INVENTORY SURVEY FORM

COAS002-025

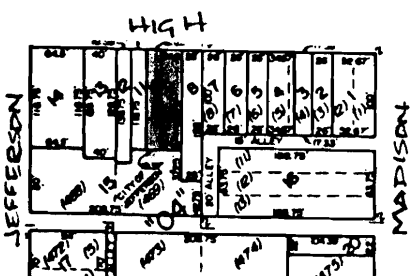
1. NO.		4. PRESENT LOCAL NAME(S) OR DESIGNATION(S)		1. NO. 2. COUNTY 3. LOCATION OF NEGATIVES 4. PRESENT LOCAL NAME(S) OR DESIGNATION(S) 5. OTHER NAME(S) 6. TOWNSHIP 7. RANGE 8. SECTION
2. COUNTY COLE		5. OTHER NAME(S)		
3. LOCATION OF NEGATIVES Missouri SHPO				
6. SPECIFIC LEGAL LOCATION TOWNSHIP _____ RANGE _____ SECTION _____ IF CITY OR TOWN, STREET ADDRESS 111-113 E High		16. THEMATIC CATEGORY		2. COUNTY 3. LOCATION OF NEGATIVES 4. PRESENT LOCAL NAME(S) OR DESIGNATION(S) 5. OTHER NAME(S) 6. TOWNSHIP 7. RANGE 8. SECTION
7. CITY OR TOWN IF RURAL, VICINITY Jefferson City		17. DATE(S) OR PERIOD c. 1900; 1975		
8. DESCRIPTION OF LOCATION 		18. STYLE OR DESIGN 2-part commercial		
9. COORDINATES LAT _____ LONG _____ UTM _____		19. ARCHITECT OR ENGINEER		2. COUNTY 3. LOCATION OF NEGATIVES 4. PRESENT LOCAL NAME(S) OR DESIGNATION(S) 5. OTHER NAME(S) 6. TOWNSHIP 7. RANGE 8. SECTION
10. SITE () BUILDING (X)		20. CONTRACTOR OR BUILDER		
11. ON NATIONAL REGISTER? YES (X) NO ()		21. ORIGINAL USE, IF APPARENT commercial		
12. IS IT ELIGIBLE? YES () NO ()		22. PRESENT USE commercial		2. COUNTY 3. LOCATION OF NEGATIVES 4. PRESENT LOCAL NAME(S) OR DESIGNATION(S) 5. OTHER NAME(S) 6. TOWNSHIP 7. RANGE 8. SECTION
13. PART OF ESTAB. HIST. DISTRICT? YES (X) NO ()		23. OWNERSHIP PUBLIC () PRIVATE (X)		
14. DISTRICT POTENTIAL? YES () NO ()		24. OWNER'S NAME AND ADDRESS IF KNOWN Jack Steppelman 113 E High, J.C. 65101		
15. NAME OF ESTABLISHED DISTRICT Missouri State Capitol District		25. OPEN TO PUBLIC? YES (X) NO ()		2. COUNTY 3. LOCATION OF NEGATIVES 4. PRESENT LOCAL NAME(S) OR DESIGNATION(S) 5. OTHER NAME(S) 6. TOWNSHIP 7. RANGE 8. SECTION
42. FURTHER DESCRIPTION OF IMPORTANT FEATURES Probably a late 19th century brick commercial building, facade appears to remain intact beneath a pierced steel screen covering upper story. Altered, plate glass storefront.		26. LOCAL CONTACT PERSON OR ORGANIZATION		
43. HISTORY AND SIGNIFICANCE May be a fairly intact, typical 2-part commercial building.		27. OTHER SURVEYS IN WHICH INCLUDED		
44. DESCRIPTION OF ENVIRONMENT AND OUTBUILDINGS Urban street of continuous one- and two-part commercial buildings.		40. VISIBLE FROM PUBLIC ROAD? YES (X) NO ()		2. COUNTY 3. LOCATION OF NEGATIVES 4. PRESENT LOCAL NAME(S) OR DESIGNATION(S) 5. OTHER NAME(S) 6. TOWNSHIP 7. RANGE 8. SECTION
45. SOURCES OF INFORMATION		41. DISTANCE FROM AND FRONTAGE ON ROAD		
46. PREPARED BY RPE		47. ORGANIZATION ZHA, Inc.		
48. DATE 1/1990		49. REVISION DATE(S)		2. COUNTY 3. LOCATION OF NEGATIVES 4. PRESENT LOCAL NAME(S) OR DESIGNATION(S) 5. OTHER NAME(S) 6. TOWNSHIP 7. RANGE 8. SECTION
RETURN THIS FORM WHEN COMPLETED TO: OFFICE OF HISTORIC PRESERVATION P.O. BOX 176 JEFFERSON CITY, MISSOURI 65102 PH. 314-751-4096				
IF ADDITIONAL SPACE IS NEEDED, ATTACH SEPARATE SHEET(S) TO THIS FORM				



MISSOURI OFFICE OF HISTORIC PRESERVATION

ARCHITECTURAL/HISTORIC INVENTORY SURVEY FORM

COA-002-026

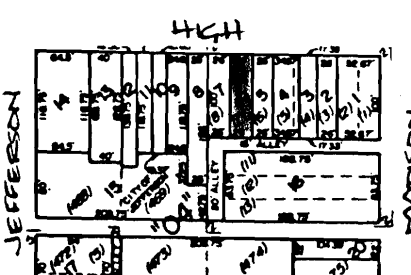
1. NO.		4. PRESENT LOCAL NAME(S) OR DESIGNATION(S) La Siene		1. NO. 2. COUNTY 3. PRESENT LOCAL NAME(S) OR DESIGNATION(S)
2. COUNTY COLE		5. OTHER NAME(S)		
3. LOCATION OF NEGATIVES Missouri SHPO				
6. SPECIFIC LEGAL LOCATION TOWNSHIP _____ RANGE _____ SECTION _____ IF CITY OR TOWN, STREET ADDRESS 114 E. High		16. THEMATIC CATEGORY		2. COUNTY 3. PRESENT LOCAL NAME(S) OR DESIGNATION(S)
7. CITY OR TOWN IF RURAL, VICINITY Jefferson City		17. DATE(S) OR PERIOD c. 1880		
8. DESCRIPTION OF LOCATION 		18. STYLE OR DESIGN Italianate		
		19. ARCHITECT OR ENGINEER		
		20. CONTRACTOR OR BUILDER		
		21. ORIGINAL USE, IF APPARENT commercial, residential		
		22. PRESENT USE commercial		
		23. OWNERSHIP PUBLIC () PRIVATE (X)		
		24. OWNER'S NAME AND ADDRESS IF KNOWN Jubilee Village Devel. %L.H. Wilbers, 114 E. High J.C. 65101		
		25. OPEN TO PUBLIC? YES (X) NO ()		
9. COORDINATES UTM LAT _____ LONG _____		26. LOCAL CONTACT PERSON OR ORGANIZATION		4. PRESENT LOCAL NAME(S) OR DESIGNATION(S)
10. SITE () STRUCTURE () BUILDING (X) OBJECT ()		27. OTHER SURVEYS IN WHICH INCLUDED		
11. ON NATIONAL REGISTER? YES (X) NO ()		28. NO. OF STORIES 3		
12. IS IT ELIGIBLE? YES () NO ()		29. BASEMENT? YES () NO ()		
13. PART OF ESTAB. YES (X) NO ()		30. FOUNDATION MATERIAL		
14. DISTRICT YES () NO ()		31. WALL CONSTRUCTION brick		
15. NAME OF ESTABLISHED DISTRICT Missouri State Capitol District		32. ROOF TYPE AND MATERIAL flat		
		33. NO. OF BAYS FRONT 4 SIDE		
		34. WALL TREATMENT brick		
		35. PLAN SHAPE rect.		
42. FURTHER DESCRIPTION OF IMPORTANT FEATURES Simple brick cornice tops red brick structure with rectangular, 1x2 windows with round transoms in upper stories; concrete sills in second story, limestone in 3rd. Altered storefront with recessed entry. Poor repointing on primary facade.		36. CHANGES (EXPLAIN IN NO. 42) ADDITION () ALTERED (X) MOVED ()		5. OTHER NAME(S)
		37. CONDITION INTERIOR _____ EXTERIOR fair		
		38. PRESERVATION UNDERWAY? YES () NO (X)		
		39. ENDANGERED? BY WHAT? YES () NO (X)		
		40. VISIBLE FROM PUBLIC ROAD? YES (X) NO ()		
		41. DISTANCE FROM AND FRONTAGE ON ROAD		
		PHOTO MUST BE PROVIDED		
43. HISTORY AND SIGNIFICANCE Typical mid-19th century commercial structure .				
44. DESCRIPTION OF ENVIRONMENT AND OUTBUILDINGS Urban street of continuous one- and two-part commercial buildings.				
45. SOURCES OF INFORMATION Sanborns		46. PREPARED BY RPE		
RETURN THIS FORM WHEN COMPLETED TO: OFFICE OF HISTORIC PRESERVATION P.O. BOX 176 JEFFERSON CITY, MISSOURI 65102 PH. 314-751-4096		47. ORGANIZATION ZHA, Inc.		
IF ADDITIONAL SPACE IS NEEDED, ATTACH SEPARATE SHEET(S) TO THIS FORM		48. DATE 1/1990 49. REVISION DATE(S)		



MISSOURI OFFICE OF HISTORIC PRESERVATION

ARCHITECTURAL/HISTORIC INVENTORY SURVEY FORM

COLE002-021

1. NO.		4. PRESENT LOCAL NAME(S) OR DESIGNATION(S)		1. NO.	
2. COUNTY COLE		5. OTHER NAME(S)			2. COUNTY
3. LOCATION OF NEGATIVES Missouri SHPO					
6. SPECIFIC LEGAL LOCATION TOWNSHIP _____ RANGE _____ SECTION _____ IF CITY OR TOWN, STREET ADDRESS 120 E High		16. THEMATIC CATEGORY		2. COUNTY	
7. CITY OR TOWN IF RURAL, VICINITY Jefferson City		17. DATE(S) OR PERIOD c. 1868			
8. DESCRIPTION OF LOCATION		18. STYLE OR DESIGN Italianate		4. PRESENT LOCAL NAME(S) OR DESIGNATION(S)	
		19. ARCHITECT OR ENGINEER			
9. COORDINATES LAT _____ LONG _____		20. CONTRACTOR OR BUILDER		4. PRESENT LOCAL NAME(S) OR DESIGNATION(S)	
10. SITE () BUILDING (X)		21. ORIGINAL USE, IF APPARENT commercial, dwelling			
11. ON NATIONAL REGISTER? YES (X) NO ()		22. PRESENT USE commercial		4. PRESENT LOCAL NAME(S) OR DESIGNATION(S)	
12. IS IT ELIGIBLE? YES () NO ()		23. OWNERSHIP PUBLIC () PRIVATE (X)			
13. PART OF ESTAB. YES (X) HIST. DISTRICT? NO ()		24. OWNER'S NAME AND ADDRESS IF KNOWN William Gates 3215 Pembroke Sq., J.C. 65109		4. PRESENT LOCAL NAME(S) OR DESIGNATION(S)	
14. DISTRICT POTENTIAL? YES () NO ()		25. OPEN TO PUBLIC? YES () NO (X)			
15. NAME OF ESTABLISHED DISTRICT Missouri State Capitol District		26. LOCAL CONTACT PERSON OR ORGANIZATION		4. PRESENT LOCAL NAME(S) OR DESIGNATION(S)	
		27. OTHER SURVEYS IN WHICH INCLUDED			
42. FURTHER DESCRIPTION OF IMPORTANT FEATURES Flat red brick wall (painted) at the location of a missing cornice surmounts two floors of tall, narrow 1x1 windows with segmentally arched cast iron lintels and flat sills. Partially covered storefront includes recessed center entry.		43. HISTORY AND SIGNIFICANCE Good example of Italianate commercial building, representing the period of commercial expansion in Jefferson City after the Civil War. Originally the 1st National Bank of Jefferson City.		4. PRESENT LOCAL NAME(S) OR DESIGNATION(S)	
		44. DESCRIPTION OF ENVIRONMENT AND OUTBUILDINGS Urban street of continuous one- and two-part commercial buildings.			
45. SOURCES OF INFORMATION Summers; Sanborns; CCHS files, owner interviews; Suden.		46. PREPARED BY RPE		4. PRESENT LOCAL NAME(S) OR DESIGNATION(S)	
47. ORGANIZATION ZHA, Inc.		48. DATE 1/1990			
49. REVISION DATE(S)				4. PRESENT LOCAL NAME(S) OR DESIGNATION(S)	

RETURN THIS FORM WHEN COMPLETED TO: OFFICE OF HISTORIC PRESERVATION
P.O. BOX 176
JEFFERSON CITY, MISSOURI 65102
PH. 314-751-4096

IF ADDITIONAL SPACE IS NEEDED, ATTACH SEPARATE SHEET(S) TO THIS FORM



MISSOURI OFFICE OF HISTORIC PRESERVATION

ARCHITECTURAL/HISTORIC INVENTORY SURVEY FORM

COH-0002-028

1. NO. 2. COUNTY COLE 3. LOCATION OF NEGATIVES Missouri SHPO		4. PRESENT LOCAL NAME(S) OR DESIGNATION(S) 5. OTHER NAME(S) Tweedie's		1. NO. 57 2. COUNTY
6. SPECIFIC LEGAL LOCATION TOWNSHIP _____ RANGE _____ SECTION _____ IF CITY OR TOWN, STREET ADDRESS 122 E. High 7. CITY OR TOWN IF RURAL, VICINITY Jefferson City		16. THEMATIC CATEGORY 17. DATE(S) OR PERIOD c. 1885 18. STYLE OR DESIGN Italianate 19. ARCHITECT OR ENGINEER 20. CONTRACTOR OR BUILDER 21. ORIGINAL USE, IF APPARENT retail; residential 22. PRESENT USE commercial 23. OWNERSHIP PUBLIC () PRIVATE (X)		
8. DESCRIPTION OF LOCATION <div style="text-align: center;"> </div>		24. OWNER'S NAME AND ADDRESS IF KNOWN Wm Tweede Jr. 685 Hobbs Rd., J.C. 65109 25. OPEN TO PUBLIC? YES (X) NO () 26. LOCAL CONTACT PERSON OR ORGANIZATION 27. OTHER SURVEYS IN WHICH INCLUDED 		5. OTHER NAME(S)
9. COORDINATES LAT _____ LONG _____ UTM _____ 10. SITE () STRUCTURE () BUILDING (X) OBJECT () 11. ON NATIONAL REGISTER? YES (X) NO () 12. IS IT ELIGIBLE? YES () NO () 13. PART OF ESTAB. HIST. DISTRICT? YES (X) NO () 14. DISTRICT POTENTIAL? YES () NO () 15. NAME OF ESTABLISHED DISTRICT Missouri State Capitol District		28. NO. OF STORIES 3 29. BASEMENT? YES () NO (X) 30. FOUNDATION MATERIAL stone 31. WALL CONSTRUCTION brick, copper 32. ROOF TYPE AND MATERIAL flat 33. NO. OF BAYS FRONT 2 SIDE - 34. WALL TREATMENT brick, metal 35. PLAN SHAPE rect 36. CHANGES (EXPLAIN IN NO. 42) ADDITION () ALTERED (X) MOVED () 37. CONDITION INTERIOR _____ EXTERIOR good 38. PRESERVATION UNDERWAY? YES () NO (X) 39. ENDANGERED? BY WHAT? YES () NO (X) 40. VISIBLE FROM PUBLIC ROAD? YES (X) NO () 41. DISTANCE FROM AND FRONTAGE ON ROAD 		
42. FURTHER DESCRIPTION OF IMPORTANT FEATURES Simple bracketed sub-cornice surmounts the brick facade, with a pair of 2 story copper-clad oriel windows, each with paired, curved glass 1x1 windows. Altered storefront of large plate glass display window, recessed entry. Parapet and cornice removed.		<div style="border: 2px solid black; width: 100px; height: 100px; margin: 0 auto;"> <div style="position: absolute; top: 0; right: 0; bottom: 0; left: 0; border: 1px solid black; transform: rotate(45deg);"></div> <div style="position: absolute; top: 0; right: 0; bottom: 0; left: 0; border: 1px solid black; transform: rotate(-45deg);"></div> <p style="margin: 0;">PHOTO MUST BE PROVIDED</p> </div>		
43. HISTORY AND SIGNIFICANCE Constructed during the post-Civil War commercial expansion on High Street, this Italianate, 3-story building is significant for its 2-story oriel windows of cypress sheathed in copper. A saloon and theatre were located here, and later a pool hall, feed store, the Tweedie Shoe Co. retail store, and a variety of commercial enterprises, with residential uses in the upper stories.				
44. DESCRIPTION OF ENVIRONMENT AND OUTBUILDINGS Urban street of continuous one- and two-part commercial buildings.				
45. SOURCES OF INFORMATION Sanborns; property abstract			46. PREPARED BY RPE 47. ORGANIZATION ZHA, Inc. 48. DATE 1/1990 49. REVISION DATE(S)	
RETURN THIS FORM WHEN COMPLETED TO: OFFICE OF HISTORIC PRESERVATION P.O. BOX 176 JEFFERSON CITY, MISSOURI 65102 PH. 314-751-4096				

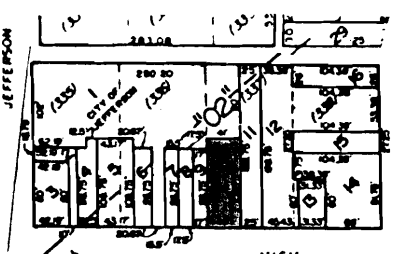
IF ADDITIONAL SPACE IS NEEDED, ATTACH SEPARATE SHEET(S) TO THIS FORM



MISSOURI OFFICE OF HISTORIC PRESERVATION


ARCHITECTURAL/HISTORIC INVENTORY SURVEY FORM

COAL002-029

1. NO.		4. PRESENT LOCAL NAME(S) OR DESIGNATION(S) Meyerhardt Building		1. NO. 23
2. COUNTY COLE		5. OTHER NAME(S)		
3. LOCATION OF NEGATIVES Missouri SHPO				
6. SPECIFIC LEGAL LOCATION TOWNSHIP _____ RANGE _____ SECTION _____ IF CITY OR TOWN, STREET ADDRESS 125 E High		16. THEMATIC CATEGORY		2. COUNTY
7. CITY OR TOWN IF RURAL, VICINITY Jefferson City		17. DATE(S) OR PERIOD c. 1900		
8. DESCRIPTION OF LOCATION 		18. STYLE OR DESIGN 2-part commercial		
		19. ARCHITECT OR ENGINEER		4. PRESENT LOCAL NAME(S) OR DESIGNATION(S)
		20. CONTRACTOR OR BUILDER		
		21. ORIGINAL USE, IF APPARENT commercial		
		22. PRESENT USE commercial		5. OTHER NAME(S)
		23. OWNERSHIP PUBLIC () PRIVATE (X)		
		24. OWNER'S NAME AND ADDRESS IF KNOWN John A Cowley 732 Heisinger Rd.; J.C. 65109		
9. COORDINATES LAT _____ LONG _____		25. OPEN TO PUBLIC? YES (X) NO ()		6. TOWNSHIP
10. SITE () STRUCTURE () BUILDING (X) OBJECT ()		26. LOCAL CONTACT PERSON OR ORGANIZATION		
11. ON NATIONAL REGISTER? YES (X) NO ()		27. OTHER SURVEYS IN WHICH INCLUDED		
12. IS IT ELIGIBLE? YES () NO ()		28. NO. OF STORIES 2		7. RANGE
13. PART OF ESTAB. YES (X) NO ()		29. BASEMENT? YES () NO ()		
14. DISTRICT POTENTIAL? YES () NO ()		30. FOUNDATION MATERIAL		
15. NAME OF ESTABLISHED DISTRICT Missouri State Capitol District		31. WALL CONSTRUCTION brick		8. SECTION
		32. ROOF TYPE AND MATERIAL flat		
		33. NO. OF BAYS FRONT 2 SIDE -		
		34. WALL TREATMENT brick		9. RANGE
		35. PLAN SHAPE rect		
		36. CHANGES (EXPLAIN IN NO. 42) ADDITION () ALTERED (X) MOVED ()		
		37. CONDITION INTERIOR _____ EXTERIOR good		10. RANGE
		38. PRESERVATION UNDERWAY? YES () NO (X)		
		39. ENDANGERED? BY WHAT? YES () NO (X)		
		40. VISIBLE FROM PUBLIC ROAD? YES (X) NO ()		11. SECTION
		41. DISTANCE FROM AND FRONTAGE ON ROAD		
42. FURTHER DESCRIPTION OF IMPORTANT FEATURES Stepped parapet tops this brick commercial structure with pairs of 1x1 windows in upper story. Recessed plate glass storefront is a contemporary alteration; current brick veneer appears to be an addition.		PHOTO MUST BE PROVIDED		
43. HISTORY AND SIGNIFICANCE alterations.		Typical late 19th century, 2-part commercial building with		
44. DESCRIPTION OF ENVIRONMENT AND OUTBUILDINGS Urban street of continuous one- and two-part commercial buildings.				
45. SOURCES OF INFORMATION		46. PREPARED BY RPE		
		47. ORGANIZATION ZHA, Inc.		
		48. DATE 1/1990		
		49. REVISION DATE(S)		

RETURN THIS FORM WHEN COMPLETED TO: OFFICE OF HISTORIC PRESERVATION
P.O. BOX 176
JEFFERSON CITY, MISSOURI 65102
PH. 314-751-4096

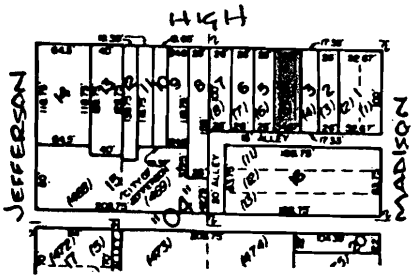
IF ADDITIONAL SPACE IS NEEDED, ATTACH
SEPARATE SHEET(S) TO THIS FORM



MISSOURI OFFICE OF HISTORIC PRESERVATION

ARCHITECTURAL/HISTORIC INVENTORY SURVEY FORM

0015002-020

1. NO. 2. COUNTY COLE		4. PRESENT LOCAL NAME(S) OR DESIGNATION(S) 5. OTHER NAME(S)		1. NO. 2. COUNTY 4. PRESENT LOCAL NAME(S) OR DESIGNATION(S) 5. OTHER NAME(S) 6. TOWNSHIP RANGE SECTION
3. LOCATION OF NEGATIVES Missouri SHPO		16. THEMATIC CATEGORY 17. DATE(S) OR PERIOD c. 1915		
6. SPECIFIC LEGAL LOCATION TOWNSHIP _____ RANGE _____ SECTION _____ IF CITY OR TOWN, STREET ADDRESS 126 E. High		18. STYLE OR DESIGN two part commercial		28. NO. OF STORIES 2 29. BASEMENT? YES () NO (X)
7. CITY OR TOWN IF RURAL, VICINITY Jefferson City		19. ARCHITECT OR ENGINEER 20. CONTRACTOR OR BUILDER 21. ORIGINAL USE, IF APPARENT retail, commercial		
8. DESCRIPTION OF LOCATION 		22. PRESENT USE retail		30. FOUNDATION MATERIAL 31. WALL CONSTRUCTION white glazed brick
9. COORDINATES UTM LAT _____ LONG _____		23. OWNERSHIP PUBLIC () PRIVATE (X)		
10. SITE () STRUCTURE () BUILDING (X) OBJECT ()		24. OWNER'S NAME AND ADDRESS IF KNOWN James H. Schulte 124 E. High, J.C. 65101		32. ROOF TYPE AND MATERIAL flat
11. ON NATIONAL REGISTER? YES (X) NO () 12. IS IT ELIGIBLE? YES () NO ()		25. OPEN TO PUBLIC? YES () NO (X)		
13. PART OF ESTAB. HIST. DISTRICT? YES (X) NO () 14. DISTRICT POTENTIAL? YES () NO ()		26. LOCAL CONTACT PERSON OR ORGANIZATION 27. OTHER SURVEYS IN WHICH INCLUDED		33. NO. OF BAYS FRONT 3 SIDE 34. WALL TREATMENT brick
15. NAME OF ESTABLISHED DISTRICT Missouri State Capitol District		35. PLAN SHAPE rect.		
42. FURTHER DESCRIPTION OF IMPORTANT FEATURES Curved parapet surmounts simple cast concrete cornice. Second floor windows (altered) are paired 1x1 in each bay. Two ground floor storefronts (altered) each have recessed entries; continuous transom partially exposed.		36. CHANGES (EXPLAIN IN NO. 42) ADDITION () ALTERED (X) MOVED ()		37. CONDITION INTERIOR _____ EXTERIOR fair
43. HISTORY AND SIGNIFICANCE Typical early 20th century commercial building.		38. PRESERVATION UNDERWAY? YES () NO (X)		
44. DESCRIPTION OF ENVIRONMENT AND OUTBUILDINGS Urban street of continuous one and two part commercial buildings.		39. ENDANGERED? BY WHAT? YES () NO (X)		<div style="border: 2px solid black; padding: 10px; text-align: center;"> PHOTO MUST BE PROVIDED </div>
45. SOURCES OF INFORMATION Sanborn maps, Longstreth		40. VISIBLE FROM PUBLIC ROAD? YES (X) NO ()		
46. PREPARED BY RPE		41. DISTANCE FROM AND FRONTAGE ON ROAD		6. TOWNSHIP RANGE SECTION
47. ORGANIZATION ZHA, Inc.		48. DATE 1/1990 49. REVISION DATE(S)		
RETURN THIS FORM WHEN COMPLETED TO: OFFICE OF HISTORIC PRESERVATION P.O. BOX 176 JEFFERSON CITY, MISSOURI 65102 PH. 314-751-4096		IF ADDITIONAL SPACE IS NEEDED, ATTACH SEPARATE SHEET(S) TO THIS FORM		



MISSOURI OFFICE OF HISTORIC PRESERVATION

ARCHITECTURAL/HISTORIC INVENTORY SURVEY FORM

15002-021

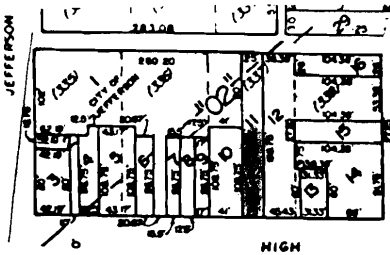
1. NO.		4. PRESENT LOCAL NAME(S) OR DESIGNATION(S)		1. NO. 24	
2. COUNTY COLE		5. OTHER NAME(S)			
3. LOCATION OF NEGATIVES Missouri SHPO					
6. SPECIFIC LEGAL LOCATION TOWNSHIP _____ RANGE _____ SECTION _____ IF CITY OR TOWN, STREET ADDRESS 127 E. High		16. THEMATIC CATEGORY		2. COUNTY	
7. CITY OR TOWN IF RURAL, VICINITY Jefferson City		17. DATE(S) OR PERIOD c. 1900			
8. DESCRIPTION OF LOCATION		18. STYLE OR DESIGN 2 part commercial			
		19. ARCHITECT OR ENGINEER			
		20. CONTRACTOR OR BUILDER			
		21. ORIGINAL USE, IF APPARENT commercial			
		22. PRESENT USE commercial			
9. COORDINATES UTM LAT _____ LONG _____		23. OWNERSHIP PUBLIC () PRIVATE (X)			4. PRESENT LOCAL NAME(S) OR DESIGNATION(S)
10. SITE () BUILDING (X) STRUCTURE () OBJECT ()		24. OWNER'S NAME AND ADDRESS IF KNOWN Sprinco, Inc. 226 Madison, J.C. 65101			
11. ON NATIONAL REGISTER? YES (X) NO ()		25. OPEN TO PUBLIC? YES (X) NO ()			
12. IS IT ELIGIBLE? YES () NO ()		26. LOCAL CONTACT PERSON OR ORGANIZATION			
13. PART OF ESTAB. HIST. DISTRICT? YES (X) NO ()		27. OTHER SURVEYS IN WHICH INCLUDED			
14. DISTRICT POTENTIAL? YES () NO ()		28. NO. OF STORIES 2			
15. NAME OF ESTABLISHED DISTRICT Missouri State Capitol District		29. BASEMENT? YES () NO ()			
42. FURTHER DESCRIPTION OF IMPORTANT FEATURES An undecorated straight parapet tops this raked brick structure w/ rectangular upper story windows (replacement anodized aluminum 1x1) steel framed storefront with 1st bay recessed entry.		30. FOUNDATION MATERIAL			
		31. WALL CONSTRUCTION brick			
		32. ROOF TYPE AND MATERIAL flat			
		33. NO. OF BAYS FRONT 3 SIDE -			
43. HISTORY AND SIGNIFICANCE Typical early 20th century 2 part commercial building.		34. WALL TREATMENT brick		6. OTHER NAME(S)	
		35. PLAN SHAPE rect.			
		36. CHANGES (EXPLAIN IN NO. 42) ADDITION () ALTERED (X) MOVED ()			
		37. CONDITION INTERIOR _____ EXTERIOR fair			
44. DESCRIPTION OF ENVIRONMENT AND OUTBUILDINGS Urban street of continuous one- and two-part commercial buildings.		38. PRESERVATION UNDERWAY? YES () NO (X)		8. TOWNSHIP	
		39. ENDANGERED? BY WHAT? YES () NO (X)			
		40. VISIBLE FROM PUBLIC ROAD? YES (X) NO ()			
		41. DISTANCE FROM AND FRONTAGE ON ROAD			
45. SOURCES OF INFORMATION		46. PREPARED BY RPE		SECTION	
RETURN THIS FORM WHEN COMPLETED TO: OFFICE OF HISTORIC PRESERVATION P.O. BOX 176 JEFFERSON CITY, MISSOURI 65102 PH. 314-751-4096		47. ORGANIZATION ZHA, Inc.			
		48. DATE 1/1990 49. REVISION DATE(S)			

PHOTO
MUST

BE
PROVIDED



MISSOURI OFFICE OF HISTORIC PRESERVATION

ARCHITECTURAL/HISTORIC INVENTORY SURVEY FORM

CCHS002-022

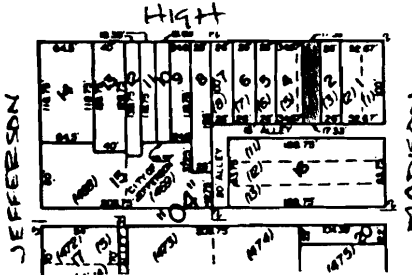
1. NO. 2. COUNTY COLE		4. PRESENT LOCAL NAME(S) OR DESIGNATION(S) 5. OTHER NAME(S)		1. NO.	
3. LOCATION OF NEGATIVES Missouri SHPO		16. THEMATIC CATEGORY 17. DATE(S) OR PERIOD c. 1886			56
6. SPECIFIC LEGAL LOCATION TOWNSHIP _____ RANGE _____ SECTION _____ IF CITY OR TOWN, STREET ADDRESS 128 E. High					
7. CITY OR TOWN IF RURAL, VICINITY Jefferson City		18. STYLE OR DESIGN Italianate		2. COUNTY	
8. DESCRIPTION OF LOCATION 		19. ARCHITECT OR ENGINEER 20. CONTRACTOR OR BUILDER 21. ORIGINAL USE, IF APPARENT commercial			4. PRESENT LOCAL NAME(S) OR DESIGNATION(S)
9. COORDINATES UTM LAT _____ LONG _____		22. PRESENT USE commercial			
10. SITE () STRUCTURE () BUILDING (X) OBJECT ()		23. OWNERSHIP PUBLIC () PRIVATE () 24. OWNER'S NAME AND ADDRESS IF KNOWN James Schulte 124 E. High, J.C. 65101			
11. ON NATIONAL REGISTER? YES (X) NO () 12. IS IT ELIGIBLE? YES () NO ()		25. OPEN TO PUBLIC? YES () NO () 26. LOCAL CONTACT PERSON OR ORGANIZATION 27. OTHER SURVEYS IN WHICH INCLUDED		5. OTHER NAME(S)	
13. PART OF ESTAB. HIST. DISTRICT? YES (X) NO () 14. DISTRICT POTENTIAL? YES () NO ()		28. NO. OF STORIES 2 29. BASEMENT? YES () NO (X) 30. FOUNDATION MATERIAL 31. WALL CONSTRUCTION brick, glass 32. ROOF TYPE AND MATERIAL flat 33. NO. OF BAYS FRONT 3 SIDE 34. WALL TREATMENT painted brick 35. PLAN SHAPE rect			
15. NAME OF ESTABLISHED DISTRICT Missouri State Capitol District		36. CHANGES (EXPLAIN IN NO. 42) ADDITION () ALTERED (XX) MOVED () 37. CONDITION INTERIOR _____ EXTERIOR good 38. PRESERVATION UNDERWAY? YES () NO (XX) 39. ENDANGERED? BY WHAT? YES () NO (XX) 40. VISIBLE FROM PUBLIC ROAD? YES (XX) NO () 41. DISTANCE FROM AND FRONTAGE ON ROAD			
42. FURTHER DESCRIPTION OF IMPORTANT FEATURES A decorated cornice probably originally topped the plain brick parapet of this tall, narrow commercial building with 1x1 windows over bracketed sills and later, black carrara glass storefront.				6. TOWNSHIP	
43. HISTORY AND SIGNIFICANCE Bootmaker Herman Hanszen had already conducted business for sometime on this site when his new building was constructed c. 1886. The altered storefront is sheathed in an excellent example of black and white carrara glass.					
44. DESCRIPTION OF ENVIRONMENT AND OUTBUILDINGS Urban street of continuous one- and two-part commercial buildings.					
45. SOURCES OF INFORMATION CCHS files, City Directories				7. RANGE	
46. PREPARED BY RPE					
47. ORGANIZATION ZHA, Inc.					
48. DATE 1/1990 49. REVISION DATE(S)				8. SECTION	
RETURN THIS FORM WHEN COMPLETED TO: OFFICE OF HISTORIC PRESERVATION P.O. BOX 176 JEFFERSON CITY, MISSOURI 65102 PH. 314-751-4096					
IF ADDITIONAL SPACE IS NEEDED, ATTACH SEPARATE SHEET(S) TO THIS FORM					

PHOTO
MUST
BE
PROVIDED



MISSOURI OFFICE OF HISTORIC PRESERVATION

ARCHITECTURAL/HISTORIC INVENTORY SURVEY FORM

001-0002-033

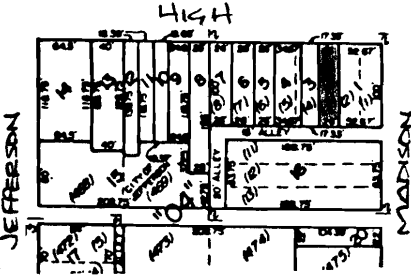
1. NO.		4. PRESENT LOCAL NAME(S) OR DESIGNATION(S)		1. NO.		
2. COUNTY COLE		5. OTHER NAME(S)				
3. LOCATION OF NEGATIVES Missouri SHPO						
6. SPECIFIC LEGAL LOCATION TOWNSHIP _____ RANGE _____ SECTION _____ IF CITY OR TOWN, STREET ADDRESS 129 E. High		16. THEMATIC CATEGORY		2. COUNTY		
7. CITY OR TOWN IF RURAL, VICINITY Jefferson City		17. DATE(S) OR PERIOD c. 1870				
8. DESCRIPTION OF LOCATION		18. STYLE OR DESIGN 19th C. urban row building				
		19. ARCHITECT OR ENGINEER		4. PRESENT LOCAL NAME(S) OR DESIGNATION(S)		
		20. CONTRACTOR OR BUILDER			28. NO. OF STORIES 3	
		21. ORIGINAL USE, IF APPARENT commercial; dwelling			29. BASEMENT? YES () NO (X)	
22. PRESENT USE commercial		30. FOUNDATION MATERIAL brick, stone		5. OTHER NAME(S)		
23. OWNERSHIP PUBLIC () PRIVATE (X)		31. WALL CONSTRUCTION brick				
24. OWNER'S NAME AND ADDRESS IF KNOWN Sprinco, Inc. 226 Madison J.C. 65101		32. ROOF TYPE AND MATERIAL gable w/ ridge roof				
25. OPEN TO PUBLIC? YES () NO (X)		33. NO. OF BAYS FRONT 4 SIDE -		6. TOWNSHIP		
26. LOCAL CONTACT PERSON OR ORGANIZATION		34. WALL TREATMENT painted brick				
27. OTHER SURVEYS IN WHICH INCLUDED		35. PLAN SHAPE rect				
28. FURTHER DESCRIPTION OF IMPORTANT FEATURES		36. CHANGES (EXPLAIN IN NO. 42) ADDITION () ALTERED (X) MOVED ()		7. RANGE		
<p>Gable end parapets denote the ridge roof of this 19th century row building; rectangular window openings in upper stories have replacement, clear finish aluminum sash. Cast iron pilasters at building corners frame the recessed, replacement storefront as well as the 1st bay entry to upper floors.</p>		37. CONDITION INTERIOR _____ EXTERIOR fair				
		38. PRESERVATION UNDERWAY? YES () NO (X)				
43. HISTORY AND SIGNIFICANCE		39. ENDANGERED? BY WHAT? YES () NO (X)		8. SECTION		
44. DESCRIPTION OF ENVIRONMENT AND OUTBUILDINGS		40. VISIBLE FROM PUBLIC ROAD? YES (X) NO ()				
45. SOURCES OF INFORMATION		41. DISTANCE FROM AND FRONTAGE ON ROAD				
Sanborns; C.D.		46. PREPARED BY RPE				
RETURN THIS FORM WHEN COMPLETED TO: OFFICE OF HISTORIC PRESERVATION P.O. BOX 176 JEFFERSON CITY, MISSOURI 65102 PH. 314-751-4096		47. ORGANIZATION ZHA, Inc.				
IF ADDITIONAL SPACE IS NEEDED, ATTACH SEPARATE SHEET(S) TO THIS FORM		48. DATE 1/1990				
		49. REVISION DATE(S)				



MISSOURI OFFICE OF HISTORIC PRESERVATION

ARCHITECTURAL/HISTORIC INVENTORY SURVEY FORM

OF 002-034

1. NO.		4. PRESENT LOCAL NAME(S) OR DESIGNATION(S)		1. NO. 54
2. COUNTY COLE		5. OTHER NAME(S)		
3. LOCATION OF NEGATIVES Missouri SHPO		Adolph Brandenburger Drug Store		
6. SPECIFIC LEGAL LOCATION TOWNSHIP _____ RANGE _____ SECTION _____ IF CITY OR TOWN, STREET ADDRESS 130 E. High		16. THEMATIC CATEGORY		2. COUNTY
7. CITY OR TOWN IF RURAL, VICINITY Jefferson City		17. DATE(S) OR PERIOD c. 1890		
8. DESCRIPTION OF LOCATION 		18. STYLE OR DESIGN Italianate		
		19. ARCHITECT OR ENGINEER		
		20. CONTRACTOR OR BUILDER		
		21. ORIGINAL USE, IF APPARENT commercial		
		22. PRESENT USE commercial		
		23. OWNERSHIP PUBLIC () PRIVATE (X)		
		24. OWNER'S NAME AND ADDRESS IF KNOWN James G. Tergin 117 E. High, J.C. 65101		
		25. OPEN TO PUBLIC? YES (X) NO ()		
9. COORDINATES LAT _____ LONG _____		26. LOCAL CONTACT PERSON OR ORGANIZATION		4. PRESENT LOCAL NAME(S) OR DESIGNATION(S)
10. SITE () BUILDING (X) STRUCTURE () OBJECT ()		27. OTHER SURVEYS IN WHICH INCLUDED		
11. ON NATIONAL REGISTER? YES (X) NO ()		28. NO. OF STORIES 3		
12. IS IT ELIGIBLE? YES () NO ()		29. BASEMENT? YES () NO (X)		
13. PART OF ESTAB. HIST. DISTRICT? YES (X) NO ()		30. FOUNDATION MATERIAL		
14. DISTRICT POTENTIAL? YES () NO ()		31. WALL CONSTRUCTION brick		
15. NAME OF ESTABLISHED DISTRICT Missouri State Capitol District		32. ROOF TYPE AND MATERIAL flat		
		33. NO. OF BAYS FRONT 4 SIDE		
		34. WALL TREATMENT painted brick		
		35. PLAN SHAPE rect		
42. FURTHER DESCRIPTION OF IMPORTANT FEATURES The decorated and bracketed cornice of this Italianate commercial building has been removed, leaving a plain parapet, segmental brick arched 1x1 windows in the 3rd floor, 1x1 sash with pedimented lintels in the 2nd story, and an altered storefront.		36. CHANGES (EXPLAIN IN NO. 42) ADDITION () ALTERED (XX) MOVED ()		5. OTHER NAME(S)
		37. CONDITION INTERIOR _____ EXTERIOR fair		
		38. PRESERVATION UNDERWAY? YES () NO (XX)		
		39. ENDANGERED? BY WHAT? YES (XX) NO ()		
		40. VISIBLE FROM PUBLIC ROAD? YES () NO ()		
		41. DISTANCE FROM AND FRONTAGE ON ROAD		
		PHOTO MUST BE PROVIDED		
43. HISTORY AND SIGNIFICANCE The Adolph Brandenburger Drug Store from the 1890s through the 1930s, this store building housed in its early years a number of doctor's and dentist's offices in the upper floors. A typical, altered Italianate commercial building; rear building portion may have been constructed as early as 1881.				6. TOWNSHIP
44. DESCRIPTION OF ENVIRONMENT AND OUTBUILDINGS Urban street of continuous one- and two-part commercial buildings.				
45. SOURCES OF INFORMATION CCHS files, Suden, Summer, 1891 City Directory		46. PREPARED BY RPE		
RETURN THIS FORM WHEN COMPLETED TO: OFFICE OF HISTORIC PRESERVATION P.O. BOX 176 JEFFERSON CITY, MISSOURI 65102 PH. 314-751-4096		47. ORGANIZATION ZHA, Inc.		RANGE
IF ADDITIONAL SPACE IS NEEDED, ATTACH SEPARATE SHEET(S) TO THIS FORM		48. DATE 1/1990 49. REVISION DATE(S)		
				SECTION



TEL-CENTRAL COMMUNICATIONS INC.

Klos Im
DIAMOND C

MISSOURI OFFICE OF HISTORIC PRESERVATION

ARCHITECTURAL/HISTORIC INVENTORY SURVEY FORM

CO15007-035

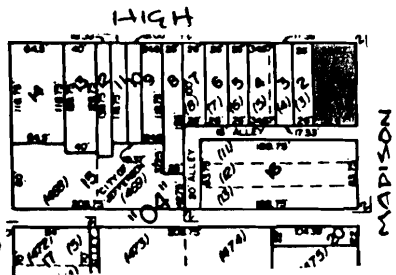

1. NO.		4. PRESENT LOCAL NAME(S) OR DESIGNATION(S)		1. NO.
2. COUNTY COLE		Exchange Bank		
3. LOCATION OF NEGATIVES Missouri SHPO		5. OTHER NAME(S)		
6. SPECIFIC LEGAL LOCATION TOWNSHIP _____ RANGE _____ SECTION _____ IF CITY OR TOWN, STREET ADDRESS 132 E. High		16. THEMATIC CATEGORY		2. COUNTY
7. CITY OR TOWN IF RURAL, VICINITY Jefferson City		17. DATE(S) OR PERIOD 1926		
8. DESCRIPTION OF LOCATION 		18. STYLE OR DESIGN Second Renaissance Revival		
9. COORDINATES LAT _____ LONG _____		19. ARCHITECT OR ENGINEER Mauran, Russell, Crowell		
10. SITE () BUILDING (X)		20. CONTRACTOR OR BUILDER B. D. Simon		4. PRESENT LOCAL NAME(S) OR DESIGNATION(S)
11. ON NATIONAL REGISTER? YES (X) NO ()		21. ORIGINAL USE, IF APPARENT Bank		
12. IS IT ELIGIBLE? YES () NO ()		22. PRESENT USE Bank		
13. PART OF ESTAB. HIST. DISTRICT? YES (X) NO ()		23. OWNERSHIP PUBLIC () PRIVATE (X)		5. OTHER NAME(S)
14. DISTRICT POTENTIAL? YES () NO ()		24. OWNER'S NAME AND ADDRESS IF KNOWN Exchange Nat'l Bank 132 E. High, J.C. 65101		
15. NAME OF ESTABLISHED DISTRICT Missouri State Capitol District		25. OPEN TO PUBLIC? YES (X) NO ()		
42. FURTHER DESCRIPTION OF IMPORTANT FEATURES A simple stepped parapet and low relief cornice tops this elegant building with massive, multilight arched windows and middle bay entry. Bronze grillwork, details include a free-standing sidewalk chiming clock.		26. LOCAL CONTACT PERSON OR ORGANIZATION		6. TOWNSHIP
43. HISTORY AND SIGNIFICANCE The Exchange National Bank, long under the control of the W. Q. Dallmeyer family, commissioned prominent St. Louis architectural firm to design this simple but finely detailed bank structure in 1926, shortly before the bank's merge with the nearby 1st National Bank (1932).		27. OTHER SURVEYS IN WHICH INCLUDED		
44. DESCRIPTION OF ENVIRONMENT AND OUTBUILDINGS Prominent corner site. Urban street of continuous one- and two-part commercial buildings.		28. NO. OF STORIES 2		
45. SOURCES OF INFORMATION Summers, CCHS files, abstract.		29. BASEMENT? YES () NO (X)		RANGE
RETURN THIS FORM WHEN COMPLETED TO: OFFICE OF HISTORIC PRESERVATION P.O. BOX 176 JEFFERSON CITY, MISSOURI 65102 PH. 314-751-4096		30. FOUNDATION MATERIAL		
IF ADDITIONAL SPACE IS NEEDED, ATTACH SEPARATE SHEET(S) TO THIS FORM		31. WALL CONSTRUCTION limestone		
		32. ROOF TYPE AND MATERIAL flat		SECTION
		33. NO. OF BAYS FRONT 3 SIDE 6		
		34. WALL TREATMENT limestone ashlar		
		35. PLAN SHAPE rect.		6. TOWNSHIP
		36. CHANGES (EXPLAIN IN NO. 42) ADDITION () ALTERED () MOVED ()		
		37. CONDITION INTERIOR _____ EXTERIOR good		
		38. PRESERVATION UNDERWAY? YES () NO (X)		RANGE
		39. ENDANGERED? BY WHAT? YES () NO (X)		
		40. VISIBLE FROM PUBLIC ROAD? YES (X) NO ()		
		41. DISTANCE FROM AND FRONTAGE ON ROAD		SECTION
		46. PREPARED BY RPE		
		47. ORGANIZATION ZHA, Inc.		
		48. DATE 1/1990		SECTION
		49. REVISION DATE(S)		

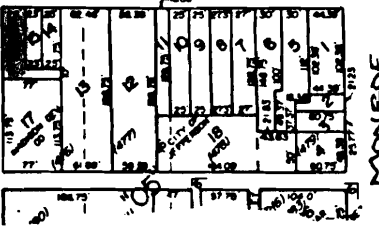
PHOTO
MUST
BE
PROVIDED



MISSOURI OFFICE OF HISTORIC PRESERVATION

ARCHITECTURAL/HISTORIC INVENTORY SURVEY FORM

LCAS002-036

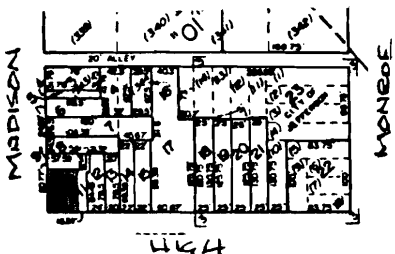
1. NO.		4. PRESENT LOCAL NAME(S) OR DESIGNATION(S)		1. NO.
2. COUNTY COLE		5. OTHER NAME(S) Knights of Pythias Hall		
3. LOCATION OF NEGATIVES Missouri SHPO				2. COUNTY
6. SPECIFIC LEGAL LOCATION TOWNSHIP _____ RANGE _____ SECTION _____ IF CITY OR TOWN, STREET ADDRESS 200 E. High		16. THEMATIC CATEGORY		
7. CITY OR TOWN IF RURAL, VICINITY Jefferson City		17. DATE(S) OR PERIOD c. 1890		5. OTHER NAME(S)
8. DESCRIPTION OF LOCATION HIGH		18. STYLE OR DESIGN 2 part commercial		
		19. ARCHITECT OR ENGINEER		7. RANGE
		20. CONTRACTOR OR BUILDER		
9. COORDINATES LAT _____ LONG _____		21. ORIGINAL USE, IF APPARENT institutional, commercial		9. TOWNSHIP
10. SITE () BUILDING (X) STRUCTURE () OBJECT ()		22. PRESENT USE commercial		
11. ON NATIONAL REGISTER? YES (X) NO ()		23. OWNERSHIP PUBLIC (X) PRIVATE ()		11. SECTION
12. IS IT ELIGIBLE? YES () NO ()		24. OWNER'S NAME AND ADDRESS IF KNOWN Juliet Idol % 132 E. High J.C. 65101		
13. PART OF ESTAB. HIST. DISTRICT? YES (X) NO ()		25. OPEN TO PUBLIC? YES () NO (X)		13. SECTION
14. DISTRICT POTENTIAL? YES () NO ()		26. LOCAL CONTACT PERSON OR ORGANIZATION		
15. NAME OF ESTABLISHED DISTRICT Missouri State Capitol District		27. OTHER SURVEYS IN WHICH INCLUDED		15. SECTION
42. FURTHER DESCRIPTION OF IMPORTANT FEATURES Flat roof with undecorated parapet atop single 1x1 windows on brick sills. Divided plateglass storefront windows flanking center, recessed entry are alterations. Apparently, early original mansard roof and chimney removed.		40. VISIBLE FROM PUBLIC ROAD? YES (XX) NO ()		
43. HISTORY AND SIGNIFICANCE Long the meeting place for the Knights of Pythias fraternal organization, this 2 part commercial building was simplified in 20th century alterations.		41. DISTANCE FROM AND FRONTAGE ON ROAD		17. SECTION
44. DESCRIPTION OF ENVIRONMENT AND OUTBUILDINGS Urban street of continuous one- and two-part commercial buildings.		<div style="border: 2px solid black; padding: 10px; width: 100%;"> PHOTO MUST BE PROVIDED </div>		
45. SOURCES OF INFORMATION Suden, City Directories		46. PREPARED BY RPE		19. SECTION
47. ORGANIZATION ZHA, Inc.		48. DATE 1/1990		
49. REVISION DATE(S)				21. SECTION
RETURN THIS FORM WHEN COMPLETED TO: OFFICE OF HISTORIC PRESERVATION P.O. BOX 176 JEFFERSON CITY, MISSOURI 65102 PH. 314-751-4096				
IF ADDITIONAL SPACE IS NEEDED, ATTACH SEPARATE SHEET(S) TO THIS FORM				23. SECTION



MISSOURI OFFICE OF HISTORIC PRESERVATION

ARCHITECTURAL/HISTORIC INVENTORY SURVEY FORM

CCHS002-037

1. NO.		4. PRESENT LOCAL NAME(S) OR DESIGNATION(S) Hope Building		1. NO. 27
2. COUNTY COLE		5. OTHER NAME(S)		
3. LOCATION OF NEGATIVES Missouri SHPO				
6. SPECIFIC LEGAL LOCATION TOWNSHIP _____ RANGE _____ SECTION _____ IF CITY OR TOWN, STREET ADDRESS 201-203 E High		16. THEMATIC CATEGORY		2. COUNTY
7. CITY OR TOWN IF RURAL, VICINITY Jefferson City		17. DATE(S) OR PERIOD c. 1833-43		
8. DESCRIPTION OF LOCATION 		18. STYLE OR DESIGN 19th c. urban row building		
		19. ARCHITECT OR ENGINEER		4. PRESENT LOCAL NAME(S) OR DESIGNATION(S)
		20. CONTRACTOR OR BUILDER		
		21. ORIGINAL USE, IF APPARENT commercial		
		22. PRESENT USE commercial		5. OTHER NAME(S)
		23. OWNERSHIP PUBLIC () PRIVATE (X)		
		24. OWNER'S NAME AND ADDRESS IF KNOWN David Brydon et al PO Box 456, J.C. 65102		
9. COORDINATES LAT _____ LONG _____		25. OPEN TO PUBLIC? YES (X) NO ()		6. TOWNSHIP
10. SITE () BUILDING (X) STRUCTURE () OBJECT ()		26. LOCAL CONTACT PERSON OR ORGANIZATION		
11. ON NATIONAL REGISTER? YES (X) NO () 12. IS IT ELIGIBLE? YES () NO ()		27. OTHER SURVEYS IN WHICH INCLUDED		
13. PART OF ESTAB. HIST. DISTRICT? YES (X) NO () 14. DISTRICT POTENTIAL? YES () NO ()		28. NO. OF STORIES 2		7. RANGE
15. NAME OF ESTABLISHED DISTRICT Missouri State Capitol District		29. BASEMENT? YES () NO (X)		
		30. FOUNDATION MATERIAL limestone		
		31. WALL CONSTRUCTION brick		8. SECTION
		32. ROOF TYPE AND MATERIAL gable; ridge roof		
		33. NO. OF BAYS FRONT 6 SIDE 6		
		34. WALL TREATMENT brick		9. TOWNSHIP
		35. PLAN SHAPE rect		
		36. CHANGES (EXPLAIN IN NO. 42) ADDITION () ALTERED (X) MOVED ()		
		37. CONDITION INTERIOR _____ EXTERIOR good		10. RANGE
		38. PRESERVATION UNDERWAY? YES (X) NO ()		
		39. ENDANGERED? BY WHAT? YES () NO (X)		
		40. VISIBLE FROM PUBLIC ROAD? YES (X) NO ()		11. SECTION
		41. DISTANCE FROM AND FRONTAGE ON ROAD		
42. FURTHER DESCRIPTION OF IMPORTANT FEATURES Corner chimneys at gable ends top this German-influenced commercial building; 6x6 windows in upper story with stone lintels and sills. Current renovations include anodized aluminum replacement windows, bay-type in ground story flanking recessed doors with sidelights.		PHOTO MUST BE PROVIDED		12. SECTION
43. HISTORY AND SIGNIFICANCE Constructed during the Jefferson City commercial boom related to Missouri River steamboat traffic, the corner section was built by Israel Reed before 1842, the adjacent section by John C. Gordon before 1843. Second story reportedly used as a saloon and gambling house; Joseph Obermayer and brothers based their regional general merchandise business here after 1854. Recent renovation/alterations have introduced some inappropriate elements and materials.				
44. DESCRIPTION OF ENVIRONMENT AND OUTBUILDINGS Urban street of continuous one- and two-part commercial buildings.				
45. SOURCES OF INFORMATION Abstract of title; CCHS files		46. PREPARED BY RPE		13. SECTION
		47. ORGANIZATION ZHA, Inc.		
RETURN THIS FORM WHEN COMPLETED TO: OFFICE OF HISTORIC PRESERVATION P.O. BOX 176 JEFFERSON CITY, MISSOURI 65102 PH. 314-751-4096		48. DATE 1/1990 49. REVISION DATE(S)		

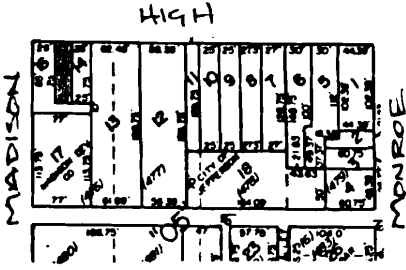
IF ADDITIONAL SPACE IS NEEDED, ATTACH SEPARATE SHEET(S) TO THIS FORM



MISSOURI OFFICE OF HISTORIC PRESERVATION

ARCHITECTURAL/HISTORIC INVENTORY SURVEY FORM

CONS007-038

1. NO.		4. PRESENT LOCAL NAME(S) OR DESIGNATION(S)		1. NO.	
2. COUNTY COLE		5. OTHER NAME(S)			51
3. LOCATION OF NEGATIVES Missouri SHPO					
6. SPECIFIC LEGAL LOCATION TOWNSHIP _____ RANGE _____ SECTION _____ IF CITY OR TOWN, STREET ADDRESS 202 E. High		16. THEMATIC CATEGORY		2. COUNTY	
7. CITY OR TOWN IF RURAL, VICINITY Jefferson City		17. DATE(S) OR PERIOD c. 1895			
8. DESCRIPTION OF LOCATION		18. STYLE OR DESIGN 2 part commercial			
		19. ARCHITECT OR ENGINEER			
		20. CONTRACTOR OR BUILDER			
		21. ORIGINAL USE, IF APPARENT commercial			
		22. PRESENT USE commercial			
9. COORDINATES UTM LAT _____ LONG _____		23. OWNERSHIP PUBLIC () PRIVATE (X)			4. PRESENT LOCAL NAME(S) OR DESIGNATION(S)
10. SITE () BUILDING (X) STRUCTURE () OBJECT ()		24. OWNER'S NAME AND ADDRESS IF KNOWN Harold McDowell 1010 Leslie Blvd, J.C. 65101			
11. ON NATIONAL REGISTER? YES (X) NO ()		25. OPEN TO PUBLIC? YES () NO (X)			
12. IS IT ELIGIBLE? YES () NO ()		26. LOCAL CONTACT PERSON OR ORGANIZATION			
13. PART OF ESTAB. YES (X) HIST. DISTRICT? NO ()		27. OTHER SURVEYS IN WHICH INCLUDED			
14. DISTRICT POTENTIAL? YES () NO ()		28. NO. OF STORIES 2			
15. NAME OF ESTABLISHED DISTRICT Missouri State Capitol District		29. BASEMENT? YES () NO (X)			
		30. FOUNDATION MATERIAL			
		31. WALL CONSTRUCTION brick			
		32. ROOF TYPE AND MATERIAL flat			
		33. NO. OF BAYS FRONT 2 SIDE			
		34. WALL TREATMENT brick			
		35. PLAN SHAPE rect.			
		36. CHANGES (EXPLAIN IN NO. 42) ADDITION () ALTERED (X) MOVED ()			
		37. CONDITION INTERIOR _____ EXTERIOR good			
		38. PRESERVATION UNDERWAY? YES () NO (X)			
		39. ENDANGERED? BY WHAT? YES () NO (X)			
		40. VISIBLE FROM PUBLIC ROAD? YES (X) NO ()			
		41. DISTANCE FROM AND FRONTAGE ON ROAD			
42. FURTHER DESCRIPTION OF IMPORTANT FEATURES A decorative, corbelled brick cornice tops this red brick commercial structure with 4 grouped, 1x1 windows with continuous limestone sill in the upper floor bays. Deeply recessed double storefront, its transom covered, has the single entry door to the upperstory to the far right.		PHOTO MUST BE PROVIDED		5. OTHER NAME(S)	
43. HISTORY AND SIGNIFICANCE Typical late 19th century, 2 part commercial structure with minimal alterations, primarily in storefront.					
44. DESCRIPTION OF ENVIRONMENT AND OUTBUILDINGS Urban street of continuous one- and two-part commercial buildings				6. TOWNSHIP	
45. SOURCES OF INFORMATION Sanborn					
RETURN THIS FORM WHEN COMPLETED TO: OFFICE OF HISTORIC PRESERVATION P.O. BOX 176 JEFFERSON CITY, MISSOURI 65102 PH. 314-751-4096				RANGE	
IF ADDITIONAL SPACE IS NEEDED, ATTACH SEPARATE SHEET(S) TO THIS FORM					
46. PREPARED BY RPE		47. ORGANIZATION ZHA, Inc.		SECTION	
48. DATE 1/1990		49. REVISION DATE(S)			



MID-MISSOURI
COINS & STAMPS



ASEL
Travel
Service

200

MISSOURI OFFICE OF HISTORIC PRESERVATION

ARCHITECTURAL/HISTORIC INVENTORY SURVEY FORM

COAS002-029

1. NO.		4. PRESENT LOCAL NAME(S) OR DESIGNATION(S)		1. NO.
2. COUNTY COLE		5. OTHER NAME(S)		
3. LOCATION OF NEGATIVES Missouri SHPO		Exchange National Bank		
6. SPECIFIC LEGAL LOCATION TOWNSHIP _____ RANGE _____ SECTION _____ IF CITY OR TOWN, STREET ADDRESS 204 E. High		16. THEMATIC CATEGORY		2. COUNTY
7. CITY OR TOWN IF RURAL, VICINITY Jefferson City		17. DATE(S) OR PERIOD c. 1880, 1925		
8. DESCRIPTION OF LOCATION HIGH		18. STYLE OR DESIGN Classical Revival		
		19. ARCHITECT OR ENGINEER		4. PRESENT LOCAL NAME(S) OR DESIGNATION(S)
		20. CONTRACTOR OR BUILDER		
		21. ORIGINAL USE, IF APPARENT bank, commercial		
9. COORDINATES UTM LAT _____ LONG _____		22. PRESENT USE commercial		5. OTHER NAME(S)
10. SITE () STRUCTURE () BUILDING (X) OBJECT ()		23. OWNERSHIP PUBLIC () PRIVATE (X)		
11. ON NATIONAL REGISTER? YES (X) NO ()		24. OWNER'S NAME AND ADDRESS IF KNOWN Patricia Amick 204 E. High, JC 65101		
12. IS IT ELIGIBLE? YES () NO ()		25. OPEN TO PUBLIC? YES (X) NO ()		6. TOWNSHIP
13. PART OF ESTAB. HIST. DISTRICT? YES (X) NO ()		26. LOCAL CONTACT PERSON OR ORGANIZATION		
14. DISTRICT POTENTIAL? YES () NO ()		27. OTHER SURVEYS IN WHICH INCLUDED		
15. NAME OF ESTABLISHED DISTRICT Missouri State Capitol District		30. NO. OF STORIES 2		RANGE
42. FURTHER DESCRIPTION OF IMPORTANT FEATURES A simple pedimented parapet surmounts the smooth ashlar facade with classical cornice above plain entablature. Flat pilasters at building corners frame the four 1x1 windows in the 2nd story. Ground story storefront alteration covers pair of marble columns and recessed store entry which date from 1925 alteration.		29. BASEMENT? YES () NO (X)		
		31. FOUNDATION MATERIAL		
		32. WALL CONSTRUCTION limestone		SECTION
		33. ROOF TYPE AND MATERIAL flat		
		34. NO. OF BAYS FRONT 4 SIDE -		
		35. WALL TREATMENT stone		3. PRESENT LOCAL NAME(S) OR DESIGNATION(S)
		36. PLAN SHAPE rect		
		37. CHANGES (EXPLAIN IN NO. 42) ADDITION () ALTERED (XX) MOVED ()		
		38. CONDITION INTERIOR EXTERIOR fair		4. TOWNSHIP
		39. PRESERVATION UNDERWAY? YES () NO (XX)		
		40. ENDANGERED? BY WHAT? YES () NO (XX)		
		41. VISIBLE FROM PUBLIC ROAD? YES (XX) NO ()		RANGE
		42. DISTANCE FROM AND FRONTAGE ON ROAD		
		PHOTO MUST BE PROVIDED		
43. HISTORY AND SIGNIFICANCE The original Italianate Exchange National Bank building, c. 1880, was long the headquarters of what was incorporated in 1864 as the Jefferson-City Savings Association. Renamed the Exchange Bank in 1879, its cashier in the 1880s was W. Q. Dallmeyer, prominent local merchant. Altered to reflect Classical Revival style details in 1925.		46. PREPARED BY RPE		SECTION
44. DESCRIPTION OF ENVIRONMENT AND OUTBUILDINGS Urban street of continuous one- and two-part commercial buildings.		47. ORGANIZATION ZHA, Inc.		
45. SOURCES OF INFORMATION Summers, Sanborn, NRHP 1975, CCHS files		48. DATE 1/1990		
49. REVISION DATE(S)				

RETURN THIS FORM WHEN COMPLETED TO: OFFICE OF HISTORIC PRESERVATION
P.O. BOX 176
JEFFERSON CITY, MISSOURI 65102
PH. 314-751-4096

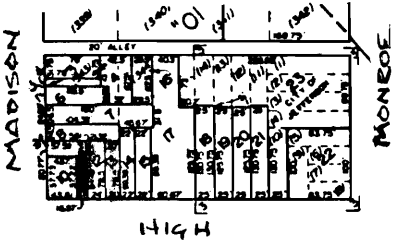
IF ADDITIONAL SPACE IS NEEDED, ATTACH SEPARATE SHEET(S) TO THIS FORM




MISSOURI OFFICE OF HISTORIC PRESERVATION

ARCHITECTURAL/HISTORIC INVENTORY SURVEY FORM

COAS002-010

1. NO.		4. PRESENT LOCAL NAME(S) OR DESIGNATION(S)		28	2. COUNTY
2. COUNTY COLE		5. OTHER NAME(S)			
3. LOCATION OF NEGATIVES Missouri SHPO					
6. SPECIFIC LEGAL LOCATION TOWNSHIP _____ RANGE _____ SECTION _____ IF CITY OR TOWN, STREET ADDRESS 205 E. High		16. THEMATIC CATEGORY		2. COUNTY	4. PRESENT LOCAL NAME(S) OR DESIGNATION(S)
7. CITY OR TOWN IF RURAL, VICINITY Jefferson City		17. DATE(S) OR PERIOD c. 1930			
8. DESCRIPTION OF LOCATION		18. STYLE OR DESIGN 1 part commercial			
		19. ARCHITECT OR ENGINEER		4. PRESENT LOCAL NAME(S) OR DESIGNATION(S)	2. COUNTY
		20. CONTRACTOR OR BUILDER			
		21. ORIGINAL USE, IF APPARENT commercial			
		22. PRESENT USE commercial			
9. COORDINATES UTM LAT _____ LONG _____		23. OWNERSHIP PUBLIC () PRIVATE (X)		4. PRESENT LOCAL NAME(S) OR DESIGNATION(S)	2. COUNTY
10. SITE () STRUCTURE () BUILDING (X) OBJECT ()		24. OWNER'S NAME AND ADDRESS IF KNOWN Lynn Graves 607 Meier Dr. J.C. 65109			
11. ON NATIONAL REGISTER? YES (X) NO ()		25. OPEN TO PUBLIC? YES (X) NO ()			
12. IS IT ELIGIBLE? YES () NO ()		26. LOCAL CONTACT PERSON OR ORGANIZATION			
13. PART OF ESTAB. YES (X) HIST. DISTRICT? NO ()		14. DISTRICT YES () POTENTIAL? NO ()		4. PRESENT LOCAL NAME(S) OR DESIGNATION(S)	2. COUNTY
15. NAME OF ESTABLISHED DISTRICT Missouri State Capitol District		27. OTHER SURVEYS IN WHICH INCLUDED			
42. FURTHER DESCRIPTION OF IMPORTANT FEATURES Black carrara glass sheathed store building, w/ off center entry recessed in flared-out plate glass show windows.		<div style="border: 1px solid black; padding: 10px; width: 100%;"> <p style="text-align: center;">PHOTO MUST BE PROVIDED</p> </div>			
43. HISTORY AND SIGNIFICANCE Excellent example of the period and use of a now-rare sheathing material					
44. DESCRIPTION OF ENVIRONMENT AND OUTBUILDINGS Urban street of continuous one- and two-part commercial buildings.		45. SOURCES OF INFORMATION		4. PRESENT LOCAL NAME(S) OR DESIGNATION(S)	2. COUNTY
46. PREPARED BY RPE		47. ORGANIZATION ZHA, Inc.			
48. DATE 1/1990		49. REVISION DATE(S)			
RETURN THIS FORM WHEN COMPLETED TO: OFFICE OF HISTORIC PRESERVATION P.O. BOX 176 JEFFERSON CITY, MISSOURI 65102 PH. 314-751-4096				4. PRESENT LOCAL NAME(S) OR DESIGNATION(S)	2. COUNTY
IF ADDITIONAL SPACE IS NEEDED, ATTACH SEPARATE SHEET(S) TO THIS FORM					



MISSOURI OFFICE OF HISTORIC PRESERVATION

ARCHITECTURAL/HISTORIC INVENTORY SURVEY FORM


COAS002-041

1. NO.		4. PRESENT LOCAL NAME(S) OR DESIGNATION(S)		1. NO.
2. COUNTY COLE		8. OTHER NAME(S)		
3. LOCATION OF NEGATIVES Missouri SHPO		Dallmeyer's Dry Goods/ J.C. Penney		2. COUNTY 49
6. SPECIFIC LEGAL LOCATION TOWNSHIP _____ RANGE _____ SECTION _____ IF CITY OR TOWN, STREET ADDRESS 206-210 E High		16. THEMATIC CATEGORY		
7. CITY OR TOWN IF RURAL, VICINITY Jefferson City		17. DATE(S) OR PERIOD c. 1880		2. COUNTY 49
8. DESCRIPTION OF LOCATION		18. STYLE OR DESIGN Orig. Italianate		
		19. ARCHITECT OR ENGINEER		4. PRESENT LOCAL NAME(S) OR DESIGNATION(S)
		20. CONTRACTOR OR BUILDER		
9. COORDINATES LAT _____ LONG _____		21. ORIGINAL USE, IF APPARENT commercial, dwelling		5. OTHER NAME(S)
10. SITE () STRUCTURE () BUILDING (X) OBJECT ()		22. PRESENT USE commercial		
11. ON NATIONAL REGISTER? YES (X) NO ()		23. OWNERSHIP PUBLIC () PRIVATE (X)		6. TOWNSHIP
12. IS IT ELIGIBLE? YES () NO ()		24. OWNER'S NAME AND ADDRESS IF KNOWN David L. Bryan 210 E High, J.C. 65101		
13. PART OF ESTAB. HIST. DISTRICT? YES (X) NO ()		25. OPEN TO PUBLIC? YES (X) NO ()		RANGE
14. DISTRICT POTENTIAL? YES () NO ()		26. LOCAL CONTACT PERSON OR ORGANIZATION		
15. NAME OF ESTABLISHED DISTRICT Missouri State Capitol District		27. OTHER SURVEYS IN WHICH INCLUDED		SECTION
42. FURTHER DESCRIPTION OF IMPORTANT FEATURES Original Italianate style commercial structure, with bracketed cornice, decorative lintels over 2x2 windows, completely obscured by pierced metal screen. Two story structure attached to the east also obscured. Replacement plate glass store fronts.		30. FOUNDATION MATERIAL -		
43. HISTORY AND SIGNIFICANCE The 3-story building, originally Italianate in design influence, housed the George Porth Jewelry Co. in the late 1880s (later moved to 110 E High); for many years subsequently the building was the location of Dallmeyer's Dry Goods - (formerly at 232 E High) and later J.C. Penney Co. Altered facade may be reversible.		31. WALL CONSTRUCTION brick, steel		4. PRESENT LOCAL NAME(S) OR DESIGNATION(S)
44. DESCRIPTION OF ENVIRONMENT AND OUTBUILDINGS Urban street of continuous one- and two-part commercial buildings.		32. ROOF TYPE AND MATERIAL flat		
45. SOURCES OF INFORMATION ISB; 1878, 1908 city directories; Suden; Summers		33. NO. OF BAYS FRONT / SIDE -		5. OTHER NAME(S)
RETURN THIS FORM WHEN COMPLETED TO: OFFICE OF HISTORIC PRESERVATION P.O. BOX 176 JEFFERSON CITY, MISSOURI 65102 PH. 314-751-4096		34. WALL TREATMENT steel screen		
IF ADDITIONAL SPACE IS NEEDED, ATTACH SEPARATE SHEET(S) TO THIS FORM		35. PLAN SHAPE rect		6. TOWNSHIP
		36. CHANGES (EXPLAIN IN NO. 42) ADDITION () ALTERED (X) MOVED ()		
		37. CONDITION INTERIOR _____ EXTERIOR poor		RANGE
		38. PRESERVATION UNDERWAY? YES () NO (X)		
		39. ENDANGERED? BY WHAT? YES () NO (X)		SECTION
		40. VISIBLE FROM PUBLIC ROAD? YES (X) NO ()		
		41. DISTANCE FROM AND FRONTAGE ON ROAD		4. PRESENT LOCAL NAME(S) OR DESIGNATION(S)
		PHOTO MUST BE PROVIDED		
		46. PREPARED BY RPE		5. OTHER NAME(S)
		47. ORGANIZATION ZHA, Inc.		
		48. DATE 1/1990		6. TOWNSHIP
		49. REVISION DATE(S)		

R. DALLMEYER, Pres. and Treas.

W. C. HOEFER, Sec'y.

DALLMEYER'S



THE BIG DEPARTMENT STORE

THE LARGEST STOCK IN CENTRAL MISSOURI

**DRY GOODS, LADIES READY-TO-WEAR GOODS
FLOOR COVERINGS, NOTIONS AND FANCY GOODS**

OUR MOTTO—The Best Goods for the Least Money.

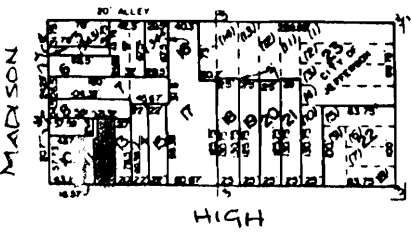
206-208 E. High St., JEFFERSON CITY,



MISSOURI OFFICE OF HISTORIC PRESERVATION

ARCHITECTURAL/HISTORIC INVENTORY SURVEY FORM

COF0002-042

1. NO.		4. PRESENT LOCAL NAME(S) OR DESIGNATION(S)		1. NO. 29
2. COUNTY COLE		Caplinger's		
3. LOCATION OF NEGATIVES Missouri SHPO		5. OTHER NAME(S) Winan Building		
6. SPECIFIC LEGAL LOCATION TOWNSHIP _____ RANGE _____ SECTION _____ IF CITY OR TOWN, STREET ADDRESS 207 E. High		16. THEMATIC CATEGORY		2. COUNTY
7. CITY OR TOWN IF RURAL, VICINITY Jefferson City		17. DATE(S) OR PERIOD 1884		
8. DESCRIPTION OF LOCATION		18. STYLE OR DESIGN 2 part commercial		
		19. ARCHITECT OR ENGINEER		4. PRESENT LOCAL NAME(S) OR DESIGNATION(S)
		20. CONTRACTOR OR BUILDER		
		21. ORIGINAL USE, IF APPARENT photo studio; residence		
9. COORDINATES LAT _____ LONG _____		22. PRESENT USE retail		5. OTHER NAME(S)
10. SITE () BUILDING (X) STRUCTURE () OBJECT ()		23. OWNERSHIP PUBLIC () PRIVATE (X)		
11. ON NATIONAL REGISTER? YES (X) NO ()		24. OWNER'S NAME AND ADDRESS IF KNOWN Caplinger 207 E. High, J.C. 65101		
12. IS IT ELIGIBLE? YES () NO ()		25. OPEN TO PUBLIC? YES (X) NO ()		6. TOWNSHIP
13. PART OF ESTAB. HIST. DISTRICT? YES (X) NO ()		26. LOCAL CONTACT PERSON OR ORGANIZATION		
14. DISTRICT POTENTIAL? YES () NO ()		27. OTHER SURVEYS IN WHICH INCLUDED		
15. NAME OF ESTABLISHED DISTRICT Missouri State Capitol District		28. NO. OF STORIES 2		7. RANGE
42. FURTHER DESCRIPTION OF IMPORTANT FEATURES Concrete stucco and wood create a half-timbering effect on this altered, 2-story brick commercial building, with tall, 1x1 windows reflecting the original Italianate style.		29. BASEMENT? YES () NO (X)		
		30. FOUNDATION MATERIAL stone		
43. HISTORY AND SIGNIFICANCE Constructed in 1884 by Solomon Winan to serve as his photography studio and residence, this altered structure was originally Italianate in style, with cast iron lintels, stone sills and an elaborate pressed metal cornice above brick corbelling. An extensive 1950 remodeling also significantly altered the ground story storefront.		31. WALL CONSTRUCTION stucco over brick		8. SECTION
		32. ROOF TYPE AND MATERIAL flat		
		33. NO. OF BAYS FRONT 3 SIDE -		
44. DESCRIPTION OF ENVIRONMENT AND OUTBUILDINGS Urban street of continuous one- and two-part commercial buildings.		34. WALL TREATMENT stucco		9. TOWNSHIP
		35. PLAN SHAPE rect		
		36. CHANGES (EXPLAIN IN NO. 42) ADDITION () ALTERED (X) MOVED ()		
45. SOURCES OF INFORMATION Owner research; Sanborns		37. CONDITION INTERIOR _____ EXTERIOR fair		10. RANGE
RETURN THIS FORM WHEN COMPLETED TO: OFFICE OF HISTORIC PRESERVATION P.O. BOX 176 JEFFERSON CITY, MISSOURI 65102 PH. 314-751-4096		38. PRESERVATION UNDERWAY? YES () NO (X)		
		39. ENDANGERED? BY WHAT? YES () NO (X)		
IF ADDITIONAL SPACE IS NEEDED, ATTACH SEPARATE SHEET(S) TO THIS FORM		40. VISIBLE FROM PUBLIC ROAD? YES (X) NO ()		11. SECTION
		41. DISTANCE FROM AND FRONTAGE ON ROAD		
		46. PREPARED BY RPE		
		47. ORGANIZATION ZHA, Inc.		12. SECTION
		48. DATE 1/1990		
		49. REVISION DATE(S)		

reval
1991

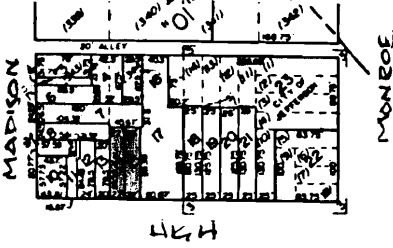


T-9570 PAGE 23
9570 BEFORE



ARCHITECTURAL/HISTORIC INVENTORY SURVEY FORM

COF-002-043

1. NO.		4. PRESENT LOCAL NAME(S) OR DESIGNATION(S)	
2. COUNTY COLE		5. OTHER NAME(S)	
3. LOCATION OF NEGATIVES Missouri SHPO			
6. SPECIFIC LEGAL LOCATION TOWNSHIP _____ RANGE _____ SECTION _____ IF CITY OR TOWN, STREET ADDRESS 211-13 E High		16. THEMATIC CATEGORY	
7. CITY OR TOWN IF RURAL, VICINITY Jefferson City		17. DATE(S) OR PERIOD c. 1880	
8. DESCRIPTION OF LOCATION 		18. STYLE OR DESIGN Italianate	
		19. ARCHITECT OR ENGINEER	
		20. CONTRACTOR OR BUILDER	
		21. ORIGINAL USE, IF APPARENT commercial	
		22. PRESENT USE commercial	
9. COORDINATES UTM LAT _____ LONG _____		23. OWNERSHIP PUBLIC() PRIVATE(X)	
10. SITE() BUILDING(X) STRUCTURE() OBJECT()		24. OWNER'S NAME AND ADDRESS IF KNOWN Helen Fotopoulou 8220 Roe; Prairie Village, KS 66201	
11. ON NATIONAL REGISTER? YES(X) NO()		25. OPEN TO PUBLIC? YES() NO(X)	
12. IS IT ELIGIBLE? YES() NO(X)		26. LOCAL CONTACT PERSON OR ORGANIZATION	
13. PART OF ESTAB. YES(X) DIST. DISTRICT? NO()		27. OTHER SURVEYS IN WHICH INCLUDED	
14. DISTRICT POTENTIAL? YES() NO(X)			
15. NAME OF ESTABLISHED DISTRICT Missouri State Capitol District		28. NO. OF STORIES 3	
		29. BASEMENT? YES() NO(X)	
		30. FOUNDATION MATERIAL	
		31. WALL CONSTRUCTION brick; steel	
		32. ROOF TYPE AND MATERIAL flat	
		33. NO. OF BAYS FRONT 7 SIDE -	
		34. WALL TREATMENT brick	
		35. PLAN SHAPE rect	
		36. CHANGES (EXPLAIN IN NO. 42) ADDITION() ALTERED(X) MOVED()	
		37. CONDITION INTERIOR fair EXTERIOR	
		38. PRESERVATION UNDERWAY? YES() NO(X)	
		39. ENDANGERED? BY WHAT? YES() NO(X)	
		40. VISIBLE FROM PUBLIC ROAD? YES(X) NO()	
		41. DISTANCE FROM AND FRONTAGE ON ROAD	
42. FURTHER DESCRIPTION OF IMPORTANT FEATURES Originally an Italianate commercial structure (cornice removed), simple parapet above segmental arched 1x1 windows with stone sills; storefronts radically altered, pierced metal screen obscuring east half of upper stories (probably reversible).		PHOTO MUST BE PROVIDED	
43. HISTORY AND SIGNIFICANCE Typical Italianate commercial building with extensive, possibly reversible late 20th century alterations.			
44. DESCRIPTION OF ENVIRONMENT AND OUTBUILDINGS Urban street of continuous one- and two-part commercial buildings.			
45. SOURCES OF INFORMATION City Directories		46. PREPARED BY RPE	
		47. ORGANIZATION ZHA, Inc.	
RETURN THIS FORM WHEN COMPLETED TO: OFFICE OF HISTORIC PRESERVATION P.O. BOX 176 JEFFERSON CITY, MISSOURI 65102 PH. 314-751-4096		48. DATE 1/1990	
IF ADDITIONAL SPACE IS NEEDED, ATTACH SEPARATE SHEET(S) TO THIS FORM		49. REVISION DATE(S)	



MISSOURI OFFICE OF HISTORIC PRESERVATION

ARCHITECTURAL/HISTORIC INVENTORY SURVEY FORM

COAS002-044

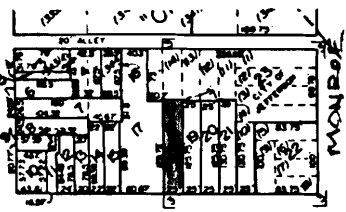
1. NO. 2. COUNTY <div style="text-align: center;">COLE</div>		4. PRESENT LOCAL NAME(S) OR DESIGNATION(S) 5. OTHER NAME(S) <div style="text-align: center;">Julian Guyot Jewelry Store</div>		1. NO. 48
3. LOCATION OF NEGATIVES <div style="text-align: center;">Missouri SHPO</div>		16. THEMATIC CATEGORY 17. DATE(S) OR PERIOD <div style="text-align: center;">c. 1875</div>		
6. SPECIFIC LEGAL LOCATION TOWNSHIP _____ RANGE _____ SECTION _____ IF CITY OR TOWN, STREET ADDRESS <div style="text-align: center;">218 E. High</div>		18. STYLE OR DESIGN <div style="text-align: center;">Italianate</div>		4. PRESENT LOCAL NAME(S) OR DESIGNATION(S)
7. CITY OR TOWN IF RURAL, VICINITY <div style="text-align: center;">Jefferson City</div>		19. ARCHITECT OR ENGINEER 20. CONTRACTOR OR BUILDER <div style="text-align: center;">Julian Guyot</div>		
8. DESCRIPTION OF LOCATION <div style="text-align: center;"> </div>		21. ORIGINAL USE, IF APPARENT <div style="text-align: center;">commercial, dwelling</div>		6. TOWNSHIP
9. COORDINATES UTM LAT _____ LONG _____		22. PRESENT USE <div style="text-align: center;">commercial</div>		
10. SITE () BUILDING (X) 11. ON NATIONAL REGISTER? YES (X) NO ()		23. OWNERSHIP PUBLIC () PRIVATE (X)		SECTION
12. IS IT ELIGIBLE? YES () NO ()		24. OWNER'S NAME AND ADDRESS IF KNOWN <div style="text-align: center;">Charles Peters P.O. Box 37, Loose Creek, MO 65054</div>		
13. PART OF ESTAB. HIST. DISTRICT? YES (X) NO ()		25. OPEN TO PUBLIC? YES (X) NO ()		7. PREPARED BY
14. DISTRICT POTENTIAL? YES () NO ()		26. LOCAL CONTACT PERSON OR ORGANIZATION 27. OTHER SURVEYS IN WHICH INCLUDED		
15. NAME OF ESTABLISHED DISTRICT <div style="text-align: center;">Missouri State Capitol District</div>		28. NO. OF STORIES 2 29. BASEMENT? YES () NO () 30. FOUNDATION MATERIAL 31. WALL CONSTRUCTION <div style="text-align: center;">brick, stucco</div>		9. DATE
42. FURTHER DESCRIPTION OF IMPORTANT FEATURES A decorated cornice probably removed from this 2 story building with tall, segmental arched windows in the upper story, surmounted by incised decoration in the painted wall surface. A recessed center entry pierces the altered storefront with covered transoms.		32. ROOF TYPE AND MATERIAL <div style="text-align: center;">flat</div>		
43. HISTORY AND SIGNIFICANCE Julian Guyot purchased this lot in 1872 and erected this Italianate Building to house his jewelry manufacturing and retailing business on the ground floor, with dwelling space above.		33. NO. OF BAYS FRONT 3 SIDE --		11. RETURN THIS FORM WHEN COMPLETED TO:
44. DESCRIPTION OF ENVIRONMENT AND OUTBUILDINGS Urban street of continuous one- and two-part commercial buildings.		34. WALL TREATMENT <div style="text-align: center;">brick, stucco</div>		
45. SOURCES OF INFORMATION abstract of title, CCHS files, NRHP		35. PLAN SHAPE 36. CHANGES (EXPLAIN IN NO. 42) ADDITION () ALTERED (X) MOVED ()		13. OFFICE OF HISTORIC PRESERVATION
46. PREPARED BY <div style="text-align: center;">RPE</div>		37. CONDITION INTERIOR _____ EXTERIOR poor		
47. ORGANIZATION <div style="text-align: center;">ZHA, Inc.</div>		38. PRESERVATION UNDERWAY? YES () NO (X)		15. JEFFERSON CITY, MISSOURI
48. DATE 1/1990		39. ENDANGERED? BY WHAT? deteration		
49. REVISION		40. VISIBLE FROM PUBLIC ROAD? YES (X) NO ()		17. PH. 314-751-4096
		41. DISTANCE FROM AND FRONTAGE ON ROAD		
		<div style="text-align: center; border: 1px solid black; padding: 10px;"> PHOTO MUST BE PROVIDED </div>		19. 48
				21. 48
				23. 48
				25. 48
				27. 48
				29. 48
				31. 48
				33. 48
				35. 48
				37. 48
				39. 48
				41. 48
				43. 48
				45. 48
				47. 48
				49. 48
				51. 48
				53. 48
				55. 48
				57. 48
				59. 48
				61. 48
				63. 48
				65. 48
				67. 48
				69. 48
				71. 48
				73. 48
				75. 48
				77. 48
				79. 48
				81. 48
				83. 48
				85. 48
				87. 48
				89. 48
				91. 48
				93. 48
				95. 48
				97. 48
				99. 48



MISSOURI OFFICE OF HISTORIC PRESERVATION

ARCHITECTURAL/HISTORIC INVENTORY SURVEY FORM

COLE-0002-045

1. NO. 2. COUNTY COLE 3. LOCATION OF NEGATIVES Missouri SHPO		4. PRESENT LOCAL NAME(S) OR DESIGNATION(S) 5. OTHER NAME(S)		1. NO.
6. SPECIFIC LEGAL LOCATION TOWNSHIP _____ RANGE _____ SECTION _____ IF CITY OR TOWN, STREET ADDRESS 221 E. High 7. CITY OR TOWN IF RURAL, VICINITY Jefferson City 8. DESCRIPTION OF LOCATION <div style="text-align: center;">  </div>		16. THEMATIC CATEGORY 17. DATE(S) OR PERIOD c. 1880 18. STYLE OR DESIGN Italianate 19. ARCHITECT OR ENGINEER 20. CONTRACTOR OR BUILDER 21. ORIGINAL USE, IF APPARENT commercial 22. PRESENT USE commercial 23. OWNERSHIP PUBLIC () PRIVATE () 24. OWNER'S NAME AND ADDRESS IF KNOWN James E. Thomas 221 E. High, J.C. 65101 25. OPEN TO PUBLIC? YES (X) NO () 26. LOCAL CONTACT PERSON OR ORGANIZATION 27. OTHER SURVEYS IN WHICH INCLUDED		2. COUNTY
9. COORDINATES UTM LAT _____ LONG _____ 10. SITE () STRUCTURE () BUILDING (X) OBJECT () 11. ON NATIONAL REGISTER? YES (X) NO () 12. IS IT ELIGIBLE? YES () NO () 13. PART OF ESTAB. HIST. DISTRICT? YES (X) NO () 14. DISTRICT POTENTIAL? YES () NO () 15. NAME OF ESTABLISHED DISTRICT Missouri State Capitol District		28. NO. OF STORIES 3 29. BASEMENT? YES () NO (X) 30. FOUNDATION MATERIAL 31. WALL CONSTRUCTION brick 32. ROOF TYPE AND MATERIAL flat 33. NO. OF BAYS FRONT 4 SIDE - 34. WALL TREATMENT brick 35. PLAN SHAPE rect. 36. CHANGES (EXPLAIN IN NO. 42) ADDITION () ALTERED (X) MOVED () 37. CONDITION INTERIOR _____ EXTERIOR fair 38. PRESERVATION UNDERWAY? YES () NO (X) 39. ENDANGERED? BY WHAT? YES () NO (X) 40. VISIBLE FROM PUBLIC ROAD? YES (X) NO () 41. DISTANCE FROM AND FRONTAGE ON ROAD		4. PRESENT LOCAL NAME(S) OR DESIGNATION(S)
42. FURTHER DESCRIPTION OF IMPORTANT FEATURES Original dentilled brick cornice removed from parapet of this red brick building. Hooded brick lintels, linked by brick beltcourses, on the tall 1x1 upper story windows. Recessed storefront & large signbord, clear finish aluminum windows are alterations.		PHOTO MUST BE PROVIDED		5. OTHER NAME(S)
43. HISTORY AND SIGNIFICANCE Good example of Italianate commercial building with typical 20th century alterations (cornice removed, storefront redesigned). For several years c. 1900, location of Henry Wagner's saloon and restaurant.		6. TOWNSHIP		
44. DESCRIPTION OF ENVIRONMENT AND OUTBUILDINGS Urban street of continuous one- and two- part commercial buildings.		RANGE		
45. SOURCES OF INFORMATION ISB, City Directories, Sanborns		46. PREPARED BY RPE 47. ORGANIZATION ZHA, Inc. 48. DATE 1/1990 49. REVISION DATE(S)		SECTION

RETURN THIS FORM WHEN COMPLETED TO:

OFFICE OF HISTORIC PRESERVATION
 P.O. BOX 176
 JEFFERSON CITY, MISSOURI 65102
 PH. 314-751-4096

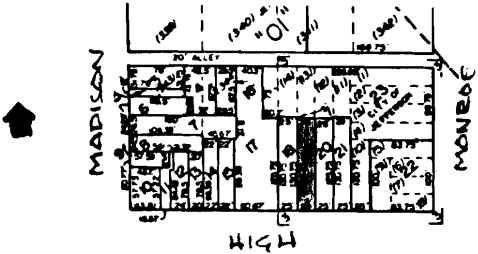
IF ADDITIONAL SPACE IS NEEDED, ATTACH SEPARATE SHEET(S) TO THIS FORM




MISSOURI OFFICE OF HISTORIC PRESERVATION

ARCHITECTURAL/HISTORIC INVENTORY SURVEY FORM

COF-002-046

1. NO. 2. COUNTY COLE 3. LOCATION OF NEGATIVES Missouri SHPO		4. PRESENT LOCAL NAME(S) OR DESIGNATION(S) 5. OTHER NAME(S)		1. NO.
6. SPECIFIC LEGAL LOCATION TOWNSHIP _____ RANGE _____ SECTION _____ IF CITY OR TOWN, STREET ADDRESS 223 E High		16. THEMATIC CATEGORY 17. DATE(S) OR PERIOD c. 1900		2. COUNTY
7. CITY OR TOWN IF RURAL, VICINITY Jefferson City		18. STYLE OR DESIGN 2-part commercial 19. ARCHITECT OR ENGINEER 20. CONTRACTOR OR BUILDER 21. ORIGINAL USE, IF APPARENT commercial 22. PRESENT USE commercial		
8. DESCRIPTION OF LOCATION 		23. OWNERSHIP PUBLIC () PRIVATE (X) 24. OWNER'S NAME AND ADDRESS IF KNOWN Phil Dallmeyer, Jr. 223 E High, J.C. 65101		4. PRESENT LOCAL NAME(S) OR DESIGNATION(S)
9. COORDINATES LAT _____ LONG _____ UTM _____		25. OPEN TO PUBLIC? YES (X) NO () 26. LOCAL CONTACT PERSON OR ORGANIZATION 27. OTHER SURVEYS IN WHICH INCLUDED		
10. SITE () BUILDING (X) STRUCTURE () OBJECT () 11. ON NATIONAL REGISTER? YES (X) NO () 12. IS IT ELIGIBLE? YES () NO () 13. PART OF ESTAB. HIST. DISTRICT? YES (X) NO () 14. DISTRICT POTENTIAL? YES () NO ()		28. NO. OF STORIES 3 29. BASEMENT? YES () NO (X) 30. FOUNDATION MATERIAL - 31. WALL CONSTRUCTION brick 32. ROOF TYPE AND MATERIAL flat 33. NO. OF BAYS FRONT 3 SIDE - 34. WALL TREATMENT brick 35. PLAN SHAPE rect		5. OTHER NAME(S)
15. NAME OF ESTABLISHED DISTRICT Missouri State Capitol District		36. CHANGES (EXPLAIN IN NO. 42) ADDITION () ALTERED (X) MOVED () 37. CONDITION INTERIOR _____ EXTERIOR fair 38. PRESERVATION UNDERWAY? YES () NO (X) 39. ENDANGERED? BY WHAT? YES () NO (X) 40. VISIBLE FROM PUBLIC ROAD? YES (X) NO () 41. DISTANCE FROM AND FRONTAGE ON ROAD		
42. FURTHER DESCRIPTION OF IMPORTANT FEATURES Simple parapet tops a raked brick facade pierced by rectangular, 1x1 windows with cast concrete lintels and sills. Recessed ground floor storefront is alteration; changes date from 1939 and 1969.				6. TOWNSHIP
43. HISTORY AND SIGNIFICANCE Typical late 19th century, 2-part commercial building.				7. RANGE
44. DESCRIPTION OF ENVIRONMENT AND OUTBUILDINGS Urban street of continuous one- and two-part commercial buildings.				8. SECTION
45. SOURCES OF INFORMATION CCHS files: owner interview				
RETURN THIS FORM WHEN COMPLETED TO: OFFICE OF HISTORIC PRESERVATION P.O. BOX 176 JEFFERSON CITY, MISSOURI 65102 PH. 314-751-4096				
IF ADDITIONAL SPACE IS NEEDED, ATTACH SEPARATE SHEET(S) TO THIS FORM				
46. PREPARED BY RPE 47. ORGANIZATION ZHA, Inc. 48. DATE 1/1990 49. REVISION DATE(S)				



MISSOURI OFFICE OF HISTORIC PRESERVATION

ARCHITECTURAL/HISTORIC INVENTORY SURVEY FORM

CONS002-047

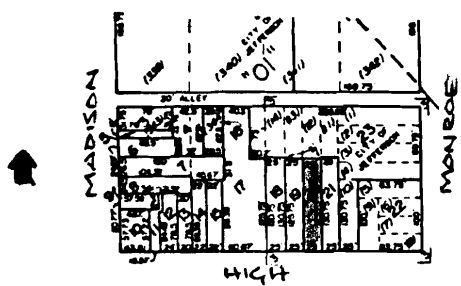
1. NO. 2. COUNTY COLE 3. LOCATION OF NEGATIVES Missouri SHPO		4. PRESENT LOCAL NAME(S) OR DESIGNATION(S) 5. OTHER NAME(S)		1. NO.
6. SPECIFIC LEGAL LOCATION TOWNSHIP _____ RANGE _____ SECTION _____ IF CITY OR TOWN, STREET ADDRESS 224 - 226 E High 7. CITY OR TOWN IF RURAL, VICINITY Jefferson City 8. DESCRIPTION OF LOCATION <div style="text-align: center;"> </div> 9. COORDINATES UTM LAT _____ LONG _____		16. THEMATIC CATEGORY 17. DATE(S) OR PERIOD c. 1930 18. STYLE OR DESIGN 2-part commercial 19. ARCHITECT OR ENGINEER 20. CONTRACTOR OR BUILDER 21. ORIGINAL USE, IF APPARENT commercial 22. PRESENT USE commercial 23. OWNERSHIP PUBLIC () PRIVATE (X) 24. OWNER'S NAME AND ADDRESS IF KNOWN David Stribling 226 E High, J.C. 65101 25. OPEN TO PUBLIC? YES (X) NO () 26. LOCAL CONTACT PERSON OR ORGANIZATION 27. OTHER SURVEYS IN WHICH INCLUDED		2. COUNTY
10. SITE () BUILDING (X) STRUCTURE () OBJECT () 11. ON NATIONAL REGISTER? YES (X) NO () 12. IS IT ELIGIBLE? YES () NO () 13. PART OF ESTAB. YES (X) HIST. DISTRICT? NO () 14. DISTRICT YES () POTENTIAL? NO () 15. NAME OF ESTABLISHED DISTRICT Missouri State Capitol District		28. NO. OF STORIES 2 29. BASEMENT? YES () NO () 30. FOUNDATION MATERIAL _____ 31. WALL CONSTRUCTION brick, terra cotta 32. ROOF TYPE AND MATERIAL flat 33. NO. OF BAYS FRONT 6 SIDE - 34. WALL TREATMENT brick 35. PLAN SHAPE rect 36. CHANGES (EXPLAIN IN NO. 42) ADDITION () ALTERED (X) MOVED () 37. CONDITION INTERIOR _____ EXTERIOR fair 38. PRESERVATION UNDERWAY? YES () NO (X) 39. ENDANGERED? BY WHAT? YES () NO (X) 40. VISIBLE FROM PUBLIC ROAD? YES (X) NO () 41. DISTANCE FROM AND FRONTAGE ON ROAD		4. PRESENT LOCAL NAME(S) OR DESIGNATION(S)
42. FURTHER DESCRIPTION OF IMPORTANT FEATURES A stepped parapet surmounts the tan brick facade, marked by brick pilasters dividing the upper story bays with 1x1 windows and continuous terra cotta sills; large plate glass storefront with 5th bay recessed entry is topped by a continuous sign band.		<div style="text-align: center; border: 1px solid black; padding: 10px;"> PHOTO MUST BE PROVIDED </div>		5. OTHER NAME(S)
43. HISTORY AND SIGNIFICANCE Typical c. 1920-1940 2-part commercial building, retaining much of its original integrity. The structure replaces the 2-story Italianate commercial building, which in 1891 housed the J.A. Lindhardt Grocer (226 E High)		44. DESCRIPTION OF ENVIRONMENT AND OUTBUILDINGS Urban street of continuous one- and two-part commercial buildings.		6. TOWNSHIP
45. SOURCES OF INFORMATION City directories; Sanborns; Suden		46. PREPARED BY RPE 47. ORGANIZATION ZHA, Inc. 48. DATE 1/1990 49. REVISION DATE(S)		RANGE
RETURN THIS FORM WHEN COMPLETED TO: OFFICE OF HISTORIC PRESERVATION P.O. BOX 176 JEFFERSON CITY, MISSOURI 65102 PH. 314-751-4096		IF ADDITIONAL SPACE IS NEEDED, ATTACH SEPARATE SHEET(S) TO THIS FORM		SECTION



MISSOURI OFFICE OF HISTORIC PRESERVATION

ARCHITECTURAL/HISTORIC INVENTORY SURVEY FORM

00-15002-048

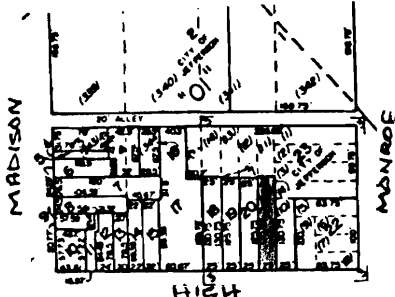
1. NO.		4. PRESENT LOCAL NAME(S) OR DESIGNATION(S)		1. NO. 35
2. COUNTY COLE		5. OTHER NAME(S)		
3. LOCATION OF NEGATIVES Missouri SHPO				
6. SPECIFIC LEGAL LOCATION TOWNSHIP _____ RANGE _____ SECTION _____ IF CITY OR TOWN, STREET ADDRESS 225 E. High		16. THEMATIC CATEGORY		2. COUNTY
7. CITY OR TOWN IF RURAL, VICINITY Jefferson City		17. DATE(S) OR PERIOD c. 1900		
8. DESCRIPTION OF LOCATION 		18. STYLE OR DESIGN 2-part commercial		
9. COORDINATES LAT _____ LONG _____ UTM _____		19. ARCHITECT OR ENGINEER prob. F.H. Binder		4. PRESENT LOCAL NAME(S) OR DESIGNATION(S)
		20. CONTRACTOR OR BUILDER prob. F.H. Binder		
		21. ORIGINAL USE, IF APPARENT commercial		
10. SITE () BUILDING (X)		22. PRESENT USE commercial		5. OTHER NAME(S)
11. ON NATIONAL REGISTER? YES (X) NO ()		23. OWNERSHIP PUBLIC () PRIVATE (X)		
12. IS IT ELIGIBLE? YES () NO ()		24. OWNER'S NAME AND ADDRESS IF KNOWN Alphonse Mercurio 227 E. High J.C. 65101		
13. PART OF ESTAB. HIST. DISTRICT? YES (X) NO ()		25. OPEN TO PUBLIC? YES (X) NO ()		6. TOWNSHIP
14. DISTRICT POTENTIAL? YES () NO ()		26. LOCAL CONTACT PERSON OR ORGANIZATION		
15. NAME OF ESTABLISHED DISTRICT Missouri State Capitol District		27. OTHER SURVEYS IN WHICH INCLUDED		
42. FURTHER DESCRIPTION OF IMPORTANT FEATURES Similar to 227 E High, with combined storefront. Original segmental arch 2nd story windows partially infilled with smaller aluminum sash. Flat cast iron pilasters framing storefront indicate Fred H. Binder as builder.		30. FOUNDATION MATERIAL		RANGE
		31. WALL CONSTRUCTION brick		
		32. ROOF TYPE AND MATERIAL flat		
		33. NO. OF BAYS FRONT 3 SIDE -		SECTION
		34. WALL TREATMENT brick		
		35. PLAN SHAPE rect		
		36. CHANGES (EXPLAIN IN NO. 42) ADDITION () ALTERED (X) MOVED ()		
		37. CONDITION INTERIOR fair EXTERIOR		
		38. PRESERVATION UNDERWAY? YES (X) NO ()		
		39. ENDANGERED? BY WHAT? YES () NO (X)		
		40. VISIBLE FROM PUBLIC ROAD? YES (X) NO ()		
		41. DISTANCE FROM AND FRONTAGE ON ROAD		
43. HISTORY AND SIGNIFICANCE Typical late 19th century 2-part commercial structure. Prominent Jefferson City architect F.H. Binder was responsible for design and construction of St. Peter's Church, the Old Post Office and numerous other significant local buildings.		PHOTO MUST BE PROVIDED		
44. DESCRIPTION OF ENVIRONMENT AND OUTBUILDINGS Urban street of continuous one- and two-part commercial buildings.				
45. SOURCES OF INFORMATION 1975 NRHP; ISB, City directories		46. PREPARED BY RPE		
RETURN THIS FORM WHEN COMPLETED TO: OFFICE OF HISTORIC PRESERVATION P.O. BOX 176 JEFFERSON CITY, MISSOURI 65102 PH. 314-751-4096		47. ORGANIZATION ZHA, Inc.		
IF ADDITIONAL SPACE IS NEEDED, ATTACH SEPARATE SHEET(S) TO THIS FORM		48. DATE 1/1990		
		49. REVISION DATE(S)		



MISSOURI OFFICE OF HISTORIC PRESERVATION

ARCHITECTURAL/HISTORIC INVENTORY SURVEY FORM

COAS002-049

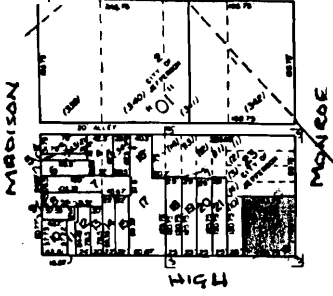
1. NO.		4. PRESENT LOCAL NAME(S) OR DESIGNATION(S)		1. NO. 34
2. COUNTY COLE		5. OTHER NAME(S) Farmers and Mechanics Bank		
3. LOCATION OF NEGATIVES Missouri SHPO				
6. SPECIFIC LEGAL LOCATION TOWNSHIP _____ RANGE _____ SECTION _____ IF CITY OR TOWN, STREET ADDRESS 227 E. High		16. THEMATIC CATEGORY		2. COUNTY
7. CITY OR TOWN IF RURAL, VICINITY Jefferson City		17. DATE(S) OR PERIOD 1907		
8. DESCRIPTION OF LOCATION 		18. STYLE OR DESIGN 2-part commercial		
9. COORDINATES LAT _____ LONG _____		19. ARCHITECT OR ENGINEER		4. PRESENT LOCAL NAME(S) OR DESIGNATION(S)
10. SITE () BUILDING (X) STRUCTURE () OBJECT ()		20. CONTRACTOR OR BUILDER		
11. ON NATIONAL REGISTER? YES (X) NO ()		21. ORIGINAL USE, IF APPARENT commercial		
12. IS IT ELIGIBLE? YES () NO ()		22. PRESENT USE commercial		5. OTHER NAME(S)
13. PART OF ESTAB. HIST. DISTRICT? YES (X) NO ()		23. OWNERSHIP PUBLIC () PRIVATE (X)		
14. DISTRICT POTENTIAL? YES () NO ()		24. OWNER'S NAME AND ADDRESS IF KNOWN Alphonse Mercurio 227 E. High, J.C. 65101		
15. NAME OF ESTABLISHED DISTRICT Missouri State Capitol District		25. OPEN TO PUBLIC? YES (X) NO ()		6. TOWNSHIP
42. FURTHER DESCRIPTION OF IMPORTANT FEATURES A simple, stepped parapet tops this flat-roofed building with tall, 1x1 upper story windows with stone sills. Ground floor storefront altered with contemporary plate glass windows, combined with adjacent structure (225 E High)		26. LOCAL CONTACT PERSON OR ORGANIZATION		
		27. OTHER SURVEYS IN WHICH INCLUDED		
43. HISTORY AND SIGNIFICANCE Typical late 19th century 2-part commercial structure. Constructed as the Farmers' and Mechanics Bank in the year of the bank's founding.		28. NO. OF STORIES 2		7. RANGE
		29. BASEMENT? YES () NO (X)		
		30. FOUNDATION MATERIAL		
44. DESCRIPTION OF ENVIRONMENT AND OUTBUILDINGS Urban street of continuous one- and two-part commercial buildings.		31. WALL CONSTRUCTION brick		8. SECTION
		32. ROOF TYPE AND MATERIAL flat		
		33. NO. OF BAYS FRONT 3 SIDE		
45. SOURCES OF INFORMATION 1975 NRHP; 1912 Souvenir; city directories		34. WALL TREATMENT brick		9. SECTION
		35. PLAN SHAPE rect		
		36. CHANGES (EXPLAIN IN NO. 42) ADDITION () ALTERED (X) MOVED ()		
		37. CONDITION INTERIOR _____ EXTERIOR fair		
		38. PRESERVATION UNDERWAY? YES () NO (X)		
		39. ENDANGERED? BY WHAT? YES () NO (X)		
		40. VISIBLE FROM PUBLIC ROAD? YES (X) NO ()		
		41. DISTANCE FROM AND FRONTAGE ON ROAD		
RETURN THIS FORM WHEN COMPLETED TO: OFFICE OF HISTORIC PRESERVATION P.O. BOX 176 JEFFERSON CITY, MISSOURI 65102 PH. 314-751-4096		46. PREPARED BY RPE		
IF ADDITIONAL SPACE IS NEEDED, ATTACH SEPARATE SHEET(S) TO THIS FORM		47. ORGANIZATION ZHA, Inc.		
		48. DATE 1/1990		
		49. REVISION DATE(S)		



MISSOURI OFFICE OF HISTORIC PRESERVATION

ARCHITECTURAL/HISTORIC INVENTORY SURVEY FORM

COAS00Z-050

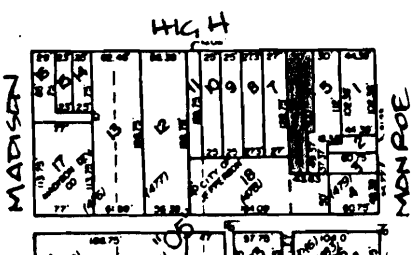
1. NO.		4. PRESENT LOCAL NAME(S) OR DESIGNATION(S) Monroe Building		1. NO. 2. COUNTY 3. PRESENT LOCAL NAME(S) OR DESIGNATION(S)
2. COUNTY COLE		5. OTHER NAME(S) Monroe House		
3. LOCATION OF NEGATIVES Missouri SHPO				
6. SPECIFIC LEGAL LOCATION TOWNSHIP _____ RANGE _____ SECTION _____ IF CITY OR TOWN, STREET ADDRESS 231 - 35 E. High		16. THEMATIC CATEGORY		2. COUNTY 4. PRESENT LOCAL NAME(S) OR DESIGNATION(S) 5. OTHER NAME(S) 6. TOWNSHIP RANGE SECTION
7. CITY OR TOWN IF RURAL, VICINITY Jefferson City		17. DATE(S) OR PERIOD c. 1884		
8. DESCRIPTION OF LOCATION 		18. STYLE OR DESIGN Italianate		
9. COORDINATES LAT _____ LONG _____		19. ARCHITECT OR ENGINEER		
10. SITE () BUILDING (X)		20. CONTRACTOR OR BUILDER		
11. ON NATIONAL REGISTER? YES (X) NO ()		21. ORIGINAL USE, IF APPARENT hotel		
12. IS IT ELIGIBLE? YES () NO ()		22. PRESENT USE commercial, office		
13. PART OF ESTAB. HIST. DISTRICT? YES (X) NO ()		23. OWNERSHIP PUBLIC () PRIVATE (X)		
14. DISTRICT POTENTIAL? YES () NO ()		24. OWNER'S NAME AND ADDRESS IF KNOWN Nicholas Monaco 1122 Moreau Drive J.C. 65101		
15. NAME OF ESTABLISHED DISTRICT Missouri State Capitol District		25. OPEN TO PUBLIC? YES () NO ()		
42. FURTHER DESCRIPTION OF IMPORTANT FEATURES A metal, bracketed cornice tops this flat roofed commercial structure, built in sections; peaked cast metal lintels top tall, narrow 1x1 windows in 3rd story, rounded lintels on second floor. Clipped building corner at intersection serves as building entry, framed by square pilasters. Rear addition and renovation/restoration occurred in 1982-83. Altered storefronts on High St. elevation.		26. LOCAL CONTACT PERSON OR ORGANIZATION		
43. HISTORY AND SIGNIFICANCE Surviving as one of the city's several large hotels from the 1870s, the present structure of the Monroe House dates from 1884, with changes and additions in 1891. Closed as a hotel in 1905, continued to serve as a commercial building through its 1982-83 restoration and expansion.		27. OTHER SURVEYS IN WHICH INCLUDED		
44. DESCRIPTION OF ENVIRONMENT AND OUTBUILDINGS Prominent corner site; Urban street of continuous one- and two-part commercial buildings.		28. NO. OF STORIES 3		
45. SOURCES OF INFORMATION Summers, J.C. Daily Tribune, 2/16/1896, CCHS Files		29. BASEMENT? YES () NO (X)		
RETURN THIS FORM WHEN COMPLETED TO: OFFICE OF HISTORIC PRESERVATION P.O. BOX 176 JEFFERSON CITY, MISSOURI 65102 PH. 314-751-4096		30. FOUNDATION MATERIAL		
IF ADDITIONAL SPACE IS NEEDED, ATTACH SEPARATE SHEET(S) TO THIS FORM		31. WALL CONSTRUCTION red brick		
		32. ROOF TYPE AND MATERIAL flat		
		33. NO. OF BAYS FRONT 10 SIDE 8		
		34. WALL TREATMENT brick		
		35. PLAN SHAPE rect.		
		36. CHANGES (EXPLAIN IN NO. 42) ADDITION (X) ALTERED (X) MOVED ()		
		37. CONDITION INTERIOR excellent EXTERIOR excellent		
		38. PRESERVATION UNDERWAY? YES () NO (X)		
		39. ENDANGERED? BY WHAT? YES () NO (X)		
		40. VISIBLE FROM PUBLIC ROAD? YES (X) NO ()		
		41. DISTANCE FROM AND FRONTAGE ON ROAD		
		46. PREPARED BY RPE		
		47. ORGANIZATION ZHA, Inc.		
		48. DATE 1/1990		
		49. REVISION DATE(S)		




MISSOURI OFFICE OF HISTORIC PRESERVATION

ARCHITECTURAL/HISTORIC INVENTORY SURVEY FORM

AS002-051

1. NO.		4. PRESENT LOCAL NAME(S) OR DESIGNATION(S)		1. NO.	
2. COUNTY COLE		5. OTHER NAME(S)			46
3. LOCATION OF NEGATIVES Missouri SHPO					
6. SPECIFIC LEGAL LOCATION TOWNSHIP _____ RANGE _____ SECTION _____ IF CITY OR TOWN, STREET ADDRESS 232 E. High		16. THEMATIC CATEGORY		2. COUNTY	
7. CITY OR TOWN IF RURAL, VICINITY Jefferson City		17. DATE(S) OR PERIOD c. 1880			
8. DESCRIPTION OF LOCATION 		18. STYLE OR DESIGN Italianate			
9. COORDINATES UTM LAT _____ LONG _____		19. ARCHITECT OR ENGINEER			
		20. CONTRACTOR OR BUILDER			
		21. ORIGINAL USE, IF APPARENT commercial			
		22. PRESENT USE commercial			
10. SITE () BUILDING (X) STRUCTURE () OBJECT ()		23. OWNERSHIP PUBLIC () PRIVATE (X)			4. PRESENT LOCAL NAME(S) OR DESIGNATION(S)
11. ON NATIONAL REGISTER? YES (X) NO ()		24. OWNER'S NAME AND ADDRESS IF KNOWN R. Kaiser 232 E. High, J.C. 65701			
12. IS IT ELIGIBLE? YES () NO ()		25. OPEN TO PUBLIC? YES (X) NO ()			
13. PART OF ESTAB. HIST. DISTRICT? YES (X) NO ()		26. LOCAL CONTACT PERSON OR ORGANIZATION			
14. DISTRICT POTENTIAL? YES () NO ()		27. OTHER SURVEYS IN WHICH INCLUDED			
15. NAME OF ESTABLISHED DISTRICT Missouri State Capitol District		28. NO. OF STORIES 2			
		29. BASEMENT? YES () NO ()			
		30. FOUNDATION MATERIAL			
		31. WALL CONSTRUCTION Brick			
		32. ROOF TYPE AND MATERIAL flat			
		33. NO. OF BAYS FRONT 4 SIDE			
		34. WALL TREATMENT brick			
		35. PLAN SHAPE rect.			
		36. CHANGES (EXPLAIN IN NO. 42) ADDITION () ALTERED (X) MOVED ()			
		37. CONDITION INTERIOR _____ EXTERIOR fair			
		38. PRESERVATION UNDERWAY? YES () NO (X)			
		39. ENDANGERED? BY WHAT? YES () NO (X)			
		40. VISIBLE FROM PUBLIC ROAD? YES (X) NO ()			
		41. DISTANCE FROM AND FRONTAGE ON ROAD			
42. FURTHER DESCRIPTION OF IMPORTANT FEATURES Heavy, bracketed cornice removed from the tall brick parapet of this commercial structure with tall segmental arched 1x1 windows in upper story. Cast iron pilaster at the building corners frame an early recessed storefront hidden behind contemporary brick infill storefront wall.		<div style="border: 2px solid black; width: 100%; height: 100%; display: flex; align-items: center; justify-content: center;"> <div style="text-align: center;"> <p>PHOTO</p> <p>MUST</p> <p>BE</p> <p>PROVIDED</p> </div> </div>		5. OTHER NAME(S)	
43. HISTORY AND SIGNIFICANCE An unsympathetically altered Italianate building, typical of J.C. commercial expansion of the 1870s & '80s. The building once had a flat canopy supported by slender iron columns covering the sidewalk. In the 1890's the location of the W.Q. Dallmeyer Dry Goods Company.					
44. DESCRIPTION OF ENVIRONMENT AND OUTBUILDINGS Urban street of continuous one- and two-part commercial buildings.				6. TOWNSHIP	
45. SOURCES OF INFORMATION ISB, City Directories, 1891 Suden		46. PREPARED BY RPE			
RETURN THIS FORM WHEN COMPLETED TO: OFFICE OF HISTORIC PRESERVATION P.O. BOX 176 JEFFERSON CITY, MISSOURI 65102 PH. 314-751-4096		47. ORGANIZATION ZHA, Inc.		SECTION	
IF ADDITIONAL SPACE IS NEEDED, ATTACH SEPARATE SHEET(S) TO THIS FORM		48. DATE 1/1990 49. REVISION DATE(S)			



MISSOURI OFFICE OF HISTORIC PRESERVATION

ARCHITECTURAL/HISTORIC INVENTORY SURVEY FORM

COAS002-052

1. NO. 2. COUNTY COLE 3. LOCATION OF NEGATIVES Missouri SHPO		4. PRESENT LOCAL NAME(S) OR DESIGNATION(S) 5. OTHER NAME(S)		1. NO.		
6. SPECIFIC LEGAL LOCATION TOWNSHIP _____ RANGE _____ SECTION _____ IF CITY OR TOWN, STREET ADDRESS 234 E High 7. CITY OR TOWN IF RURAL, VICINITY Jefferson City 8. DESCRIPTION OF LOCATION <div style="text-align: center;"> </div>		16. THEMATIC CATEGORY 17. DATE(S) OR PERIOD c. 1935 18. STYLE OR DESIGN 2-part commercial 19. ARCHITECT OR ENGINEER 20. CONTRACTOR OR BUILDER 21. ORIGINAL USE, IF APPARENT commercial 22. PRESENT USE commercial 23. OWNERSHIP PUBLIC () PRIVATE (X) 24. OWNER'S NAME AND ADDRESS IF KNOWN D&E Realty 240 E High, J.C. 65101 25. OPEN TO PUBLIC? YES () NO (X) 26. LOCAL CONTACT PERSON OR ORGANIZATION 27. OTHER SURVEYS IN WHICH INCLUDED		28. NO. OF STORIES 3 29. BASEMENT? YES () NO () 30. FOUNDATION MATERIAL 31. WALL CONSTRUCTION brick 32. ROOF TYPE AND MATERIAL flat 33. NO. OF BAYS FRONT 5 SIDE - 34. WALL TREATMENT brick 35. PLAN SHAPE rect 36. CHANGES (EXPLAIN IN NO. 42) ADDITION () ALTERED (X) MOVED () 37. CONDITION INTERIOR _____ EXTERIOR fair 38. PRESERVATION UNDERWAY? YES () NO (X) 39. ENDANGERED? BY WHAT? YES () NO (XX) 40. VISIBLE FROM PUBLIC ROAD? YES (X) NO () 41. DISTANCE FROM AND FRONTAGE ON ROAD		2. COUNTY
9. COORDINATES UTM LAT _____ LONG _____ 10. SITE () STRUCTURE () BUILDING (X) OBJECT () 11. ON NATIONAL REGISTER? YES (X) NO () 12. IS IT ELIGIBLE? YES () NO () 13. PART OF ESTAB. YES (X) HIST. DISTRICT? NO () 14. DISTRICT YES () POTENTIAL? NO () 15. NAME OF ESTABLISHED DISTRICT Missouri State Capitol District		42. FURTHER DESCRIPTION OF IMPORTANT FEATURES Simple stepped brick parapet surmounts this brick commercial structure, with steel casements in upper story windows connected by continuous concrete sills. Recessed storefront is a recent alteration.		4. PRESENT LOCAL NAME(S) OR DESIGNATION(S)		
43. HISTORY AND SIGNIFICANCE Typical pre-World War II 2-part commercial building, this structure is on the site of the F.H. Binder-designed Music Hall Building.		5. OTHER NAME(S)		6. TOWNSHIP		
44. DESCRIPTION OF ENVIRONMENT AND OUTBUILDINGS Urban street of continuous one- and two-part commercial buildings.		7. RANGE		8. SECTION		
45. SOURCES OF INFORMATION City directories, ISB		46. PREPARED BY RPE 47. ORGANIZATION ZHA, Inc. 48. DATE 1/1990 49. REVISION DATE(S)		9. SECTION		

RETURN THIS FORM WHEN COMPLETED TO: OFFICE OF HISTORIC PRESERVATION
P.O. BOX 176
JEFFERSON CITY, MISSOURI 65102
PH. 314-751-4096

IF ADDITIONAL SPACE IS NEEDED, ATTACH SEPARATE SHEET(S) TO THIS FORM



A black and white photograph of a three-story brick building. The second floor has a large sign that reads "CREDIT BUREAU" in bold, white, sans-serif capital letters. The ground floor has a storefront with a sign that reads "SAMCO Office Interiors". The storefront includes a large display window on the left and a glass entrance door on the right. A small striped awning is over the entrance. A bare tree with string lights stands in front of the building. A dark car is parked on the street to the right. The building is flanked by other structures, including a taller one with horizontal siding on the left.

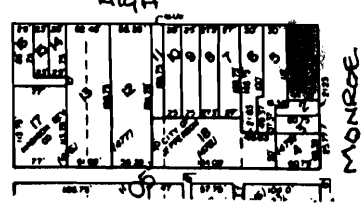
CREDIT BUREAU

SAMCO Office
Interiors

MISSOURI OFFICE OF HISTORIC PRESERVATION

ARCHITECTURAL/HISTORIC INVENTORY SURVEY FORM

COAS002-053

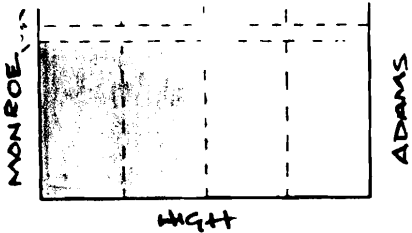
1. NO.		4. PRESENT LOCAL NAME(S) OR DESIGNATION(S)		1. NO. 44
2. COUNTY COLE		5. OTHER NAME(S)		
3. LOCATION OF NEGATIVES Missouri SHPO		Old City Hall		
6. SPECIFIC LEGAL LOCATION TOWNSHIP _____ RANGE _____ SECTION _____ IF CITY OR TOWN, STREET ADDRESS 240 E. High		16. THEMATIC CATEGORY		2. COUNTY
7. CITY OR TOWN IF RURAL, VICINITY Jefferson City		17. DATE(S) OR PERIOD c. 1870;1895; c. 1940		
8. DESCRIPTION OF LOCATION 		18. STYLE OR DESIGN 2 part commercial		
9. COORDINATES LAT _____ LONG _____		19. ARCHITECT OR ENGINEER		4. PRESENT LOCAL NAME(S) OR DESIGNATION(S)
10. SITE () STRUCTURE () BUILDING (X) OBJECT ()		20. CONTRACTOR OR BUILDER		
11. ON NATIONAL REGISTER? YES (X) NO ()		21. ORIGINAL USE, IF APPARENT commercial;government		
12. IS IT ELIGIBLE? YES () NO ()		22. PRESENT USE commercial		5. OTHER NAME(S)
13. PART OF ESTAB. HIST. DISTRICT? YES (X) NO ()		23. OWNERSHIP PUBLIC () PRIVATE (X)		
14. DISTRICT POTENTIAL? YES () NO ()		24. OWNER'S NAME AND ADDRESS IF KNOWN Lawrence Kolb 734 Hobbs Woods Rd. J.C.65109		
15. NAME OF ESTABLISHED DISTRICT Missouri State Capitol District		25. OPEN TO PUBLIC? YES (X) NO ()		6. TOWNSHIP
42. FURTHER DESCRIPTION OF IMPORTANT FEATURES Drastically altered several times, this 3 story structure currently has a tan brick veneer, with wood trim and a cast material spandrels between rectangular 1x1 windows on upper stories. Large, plate glass storefront windows dominate the High Street facade.		26. LOCAL CONTACT PERSON OR ORGANIZATION		
43. HISTORY AND SIGNIFICANCE Significantly altered and reconstructed several times, the original Bragg Hall was donated to the City of Jefferson by Major Joseph M. Clarke. Both commercial and public market uses of the ground floor gave way for a time to the city's fire department: The city government vacated the building in 1983.		27. OTHER SURVEYS IN WHICH INCLUDED		
44. DESCRIPTION OF ENVIRONMENT AND OUTBUILDINGS urban street of continuous, one- and two-part commercial buildings.		40. VISIBLE FROM PUBLIC ROAD? YES (X) NO ()		RANGE
45. SOURCES OF INFORMATION ISB; Cole County Historical Soc. files; Sanborns		41. DISTANCE FROM AND FRONTAGE ON ROAD		
RETURN THIS FORM WHEN COMPLETED TO: OFFICE OF HISTORIC PRESERVATION P.O. BOX 176 JEFFERSON CITY, MISSOURI 65102 PH. 314-751-4096		46. PREPARED BY RPE		
IF ADDITIONAL SPACE IS NEEDED, ATTACH SEPARATE SHEET(S) TO THIS FORM		47. ORGANIZATION ZHA, Inc.		SECTION
		48. DATE 1/1990		
		49. REVISION DATE(S)		



MISSOURI OFFICE OF HISTORIC PRESERVATION

ARCHITECTURAL/HISTORIC INVENTORY SURVEY FORM

COAS002-054

1. NO.		4. PRESENT LOCAL NAME(S) OR DESIGNATION(S) Cole County Courthouse, Jail & Sheriff's House		1. NO. 36
2. COUNTY COLE		5. OTHER NAME(S)		
3. LOCATION OF NEGATIVES Missouri SHPO				
6. SPECIFIC LEGAL LOCATION TOWNSHIP _____ RANGE _____ SECTION _____ IF CITY OR TOWN, STREET ADDRESS E. cor. High and Monroe Sts.		16. THEMATIC CATEGORY		2. COUNTY +
7. CITY OR TOWN IF RURAL, VICINITY Jefferson City		17. DATE(S) OR PERIOD 1896-97		
8. DESCRIPTION OF LOCATION 		18. STYLE OR DESIGN Romanesque Revival		
9. COORDINATES LAT _____ LONG _____		19. ARCHITECT OR ENGINEER Frank B. Miller		4. PRESENT LOCAL NAME(S) OR DESIGNATION(S)
10. SITE () STRUCTURE () BUILDING (X) OBJECT ()		20. CONTRACTOR OR BUILDER		
11. ON NATIONAL REGISTER? YES (X) NO ()		21. ORIGINAL USE, IF APPARENT county courthouse		
12. IS IT ELIGIBLE? YES () NO ()		22. PRESENT USE courthouse		5. OTHER NAME(S)
13. PART OF ESTAB. HIST. DISTRICT? YES (X) NO ()		23. OWNERSHIP PUBLIC (X) PRIVATE ()		
14. DISTRICT POTENTIAL? YES () NO ()		24. OWNER'S NAME AND ADDRESS IF KNOWN Cole County		
15. NAME OF ESTABLISHED DISTRICT Missouri State Capitol District		25. OPEN TO PUBLIC? YES (X) NO ()		6. TOWNSHIP
42. FURTHER DESCRIPTION OF IMPORTANT FEATURES A massive, multi-gable roofed Romanesque style structure with four corner pavilions topped by pyramidal roofs and a central clock tower. Combination of arched and rectangular windows pierce stone facade. A 1918 fire destroyed tower and upper floors; structure rebuilt with simplified details. Recent alterations include bronze anodized aluminum replacement windows.		26. LOCAL CONTACT PERSON OR ORGANIZATION		
43. HISTORY AND SIGNIFICANCE An excellent example of Romanesque Revival public building. The center of Cole County government since its construction, it also served as the temporary seat of Missouri State Senate following the 1911 fire that destroyed the Capitol. See attached National Register nomination.		27. OTHER SURVEYS IN WHICH INCLUDED		
44. DESCRIPTION OF ENVIRONMENT AND OUTBUILDINGS Setback on shallow lawns on prominent corner site.		28. NO. OF STORIES 3		RANGE
45. SOURCES OF INFORMATION 1972 National Register nomination		29. BASEMENT? YES (X) NO ()		
46. PREPARED BY RPE		30. FOUNDATION MATERIAL rockfaced limestone		
47. ORGANIZATION ZHA, Inc.		31. WALL CONSTRUCTION limestone, sandstone		SECTION
48. DATE 1/1990		32. ROOF TYPE AND MATERIAL complex gable; slate		
49. REVISION DATE(S)		33. NO. OF BAYS FRONT 10 SIDE 6		
RETURN THIS FORM WHEN COMPLETED TO: OFFICE OF HISTORIC PRESERVATION P.O. BOX 176 JEFFERSON CITY, MISSOURI 65102 PH. 314-751-4096		34. WALL TREATMENT rockfaced & ashlar		
IF ADDITIONAL SPACE IS NEEDED, ATTACH SEPARATE SHEET(S) TO THIS FORM		35. PLAN SHAPE rect		
		36. CHANGES (EXPLAIN IN NO. 42) ADDITION () ALTERED (X) MOVED ()		
		37. CONDITION INTERIOR _____ EXTERIOR _____		
		38. PRESERVATION UNDERWAY? YES (X) NO ()		
		39. ENDANGERED? BY WHAT? YES () NO (X)		
		40. VISIBLE FROM PUBLIC ROAD? YES (X) NO ()		
		41. DISTANCE FROM AND FRONTAGE ON ROAD		
		PHOTO MUST BE PROVIDED		

UNITED STATES DEPARTMENT OF THE INTERIOR
NATIONAL PARK SERVICE
NATIONAL REGISTER OF HISTORIC PLACES
INVENTORY - NOMINATION FORM

(Type all entries - complete applicable sections)

STATE: Missouri	
COUNTY: Cole	
FOR NPS USE ONLY	
ENTRY NUMBER	DATE

34

SEE INSTRUCTIONS

1. NAME				
COMMON Cole County Courthouse and Jail-Sheriff's House				
AND/OR HISTORIC: 				
2. LOCATION				
STREET AND NUMBER: East corner, Monroe and E. High streets*				
CITY OR TOWN: Jefferson City				
STATE Missouri		CODE 29	COUNTY: Cole	CODE 051
3. CLASSIFICATION				
CATEGORY (Check One)		OWNERSHIP		STATUS
<input type="checkbox"/> District <input checked="" type="checkbox"/> Building <input type="checkbox"/> Site <input type="checkbox"/> Structure <input type="checkbox"/> Object		<input checked="" type="checkbox"/> Public <input type="checkbox"/> Private <input type="checkbox"/> Both		<input checked="" type="checkbox"/> Occupied <input type="checkbox"/> Unoccupied <input type="checkbox"/> Preservation work In progress
		Public Acquisition: <input type="checkbox"/> In Process <input type="checkbox"/> Being Considered		ACCESSIBLE TO THE PUBLIC Yes: <input checked="" type="checkbox"/> Restricted <input type="checkbox"/> Unrestricted <input type="checkbox"/> No
PRESENT USE (Check One or More as Appropriate)				
<input type="checkbox"/> Agricultural <input type="checkbox"/> Commercial <input type="checkbox"/> Educational <input type="checkbox"/> Entertainment		<input checked="" type="checkbox"/> Government <input type="checkbox"/> Industrial <input type="checkbox"/> Military <input type="checkbox"/> Museum		<input type="checkbox"/> Park <input type="checkbox"/> Private Residence <input type="checkbox"/> Religious <input type="checkbox"/> Scientific <input type="checkbox"/> Transportation <input type="checkbox"/> Other (Specify) _____
4. OWNER OF PROPERTY				
OWNER'S NAME: Cole County				
STREET AND NUMBER: Courthouse, Monroe and E. High streets				
CITY OR TOWN: Jefferson City		STATE: Missouri	CODE 29	
5. LOCATION OF LEGAL DESCRIPTION				
COURTHOUSE, REGISTRY OF DEEDS, ETC: Office of Recorder of Deeds				
STREET AND NUMBER: Courthouse, Monroe and E. High streets				
CITY OR TOWN: Jefferson City		STATE: Missouri	CODE 29	
6. REPRESENTATION IN EXISTING SURVEYS				
TITLE OF SURVEY: Missouri State Historical Survey				
DATE OF SURVEY: 1972 <input type="checkbox"/> Federal <input checked="" type="checkbox"/> State <input type="checkbox"/> County <input type="checkbox"/> Local				
DEPOSITORY FOR SURVEY RECORDS: Missouri State Park Board				
STREET AND NUMBER: P.O. Box 176, 1204 Jefferson Building				
CITY OR TOWN: Jefferson City		STATE: Missouri	CODE 29	

* 8th Congressional District - Hon. Richard H. Ichord
House of RepresentativesFOR NPS USE ONLY
ENTRY NUMBER
DATE

SEE INSTRUCTIONS

7. DESCRIPTION						
CONDITION	(Check One)					
	<input type="checkbox"/> Excellent	<input checked="" type="checkbox"/> Good	<input type="checkbox"/> Fair	<input type="checkbox"/> Deteriorated	<input type="checkbox"/> Ruins	<input type="checkbox"/> Unexposed
	(Check One)			(Check One)		
	<input checked="" type="checkbox"/> Altered	<input type="checkbox"/> Unaltered	<input type="checkbox"/> Moved	<input checked="" type="checkbox"/> Original Site		
DESCRIBE THE PRESENT AND ORIGINAL (If known) PHYSICAL APPEARANCE						
<p style="text-align: center;"><u>COLE COUNTY COURTHOUSE</u></p> <p>Cole County Courthouse, facing northwest on the east corner of E. High and Monroe streets, is a Romanesque Revival-style, three-story building with a high basement and an attic. Corner pavilions and a central clock tower dominate the rectangular-plan courthouse.</p> <p>EXTERIOR</p> <p><u>Over-all dimensions</u></p> <p>The courthouse is 107 feet on the northwest and southeast facades. The southwest and northeast facades are 69 feet.</p> <p><u>Construction materials</u></p> <p>The walls of the courthouse are constructed of three types of grey-beige stone. From the basement to the water table is regular coursed Cole County limestone with a rock-faced texture. The first story is Carthage stone in alternating narrow courses of smooth-cut and rock-faced blocks. The second story is also of Carthage stone, being laid in wide courses of smooth, dressed blocks alternating with narrow courses of rock-faced blocks. The third story is of Warrensburg sandstone, the courses continuing the second story pattern. The roof is constructed of concrete, steel, and brick. It is covered over with brick-red slate and terra cotta.</p> <p><u>Openings</u></p> <p><u>Windows.</u> The fenestration pattern is regular on all facades of the courthouse. The central windows on all stories of the northeast facade have been removed or covered over by the addition of the three-story, brick passage which connects the jail-sheriff's house with the courthouse on this facade. The remaining windows are consistent with those on the southwest facade.</p> <p>Aluminum storm windows and screens have been randomly installed on the basement, second, and third story windows. Those on the northwest and southwest basement windows, between the corner pavilions, alter the appearance of the windows by making them appear to be four-sash-with-central-mullion windows instead of single, two-light, double-hung, double-width windows.</p> <p>The basement windows are rectangular and of four types. Double-width windows with one-over-one light, double-hung sash are on the main wall of the northwest and southwest facades, between the corner pavilions. On the southeast main wall, the windows are, with the exception of the central window, single, paired windows, each having one-over-one light, double-hung sash. The central window consists of a set of three windows, with each individual window identical in design to the other basement windows on this facade. The corner pavilion windows are double-width with a center mullion dividing the window into two one-over-one light,</p>						

NATIONAL REGISTER OF HISTORIC PLACES
INVENTORY - NOMINATION FORM

(Continuation Sheet)

STATE Missouri	
COUNTY Cole	
FOR NPS USE ONLY	
ENTRY NUMBER	DATE

(Number all entries)

7. #1

COLE COUNTY COURTHOUSE AND JAIL-SHERIFF'S HOUSE

double-width sash sections.

The first story windows are of two basic types. Rectangular, one-over-one light, double-hung sash windows with rectangular transoms are on all facades, except for the corner pavilions. Single-width versions of these windows are on the northwest and southwest facades; while double-width, with center mullion, versions are on the southeast facade. A triple-width version, reduced in height, is centered on the projected center section of the southeast facade. Mullions mark off the three sections of the window. The corner pavilion windows are rectangular, one-over-one light, double-hung sash with two-light sidelights (also one-over-one light, double-hung) and three-light, semi-elliptical arched transoms. These windows are inserted into broad-arched openings.

The second and third story windows, including those on the corner pavilions, are one continuous window spanning the two stories. On the main wall windows, spandrels, with either a carved leaf design or no ornament at all, separate the windows into two sections at the division between the two stories. The second story portions of these windows are rectangular with one-over-one light, double-hung sash. The upper portions, the third story windows, are round-arched with one-over-one light, double-hung sash. As on the first story, the corner pavilion windows are more elaborate than the rest of the windows at the same level. The second story portions of these windows are triple-width and have a rectangular, one-over-one light, double-hung sash per window. Mullions mark off the three sections of the windows. The third story windows are round-arched with a central, round-arched light with four radiating lights. Spandrels with a recessed center panel separate the two sections of these windows. A centered keystone and hood molding are the only trim.

Doorways. The main entrance is centered on the northwest facade of the courthouse, while a secondary entrance is centered on the southwest facade. The northwest door is recessed within an enclosed, two-story, semi-elliptical-plan porch. The walls are of rock-faced stone, while the foundations and ornamental features are of smooth, dressed ashlar. Paired colonnettes, which flank the arched entrance opening, rest on a common plinth and support the arch voussoirs. The colonnettes' joint capitals are part of the carved bands which span the porch walls. (These bands are carved in a stylized leaf design). Round-arched openings, which rest on these bands, dominate the side walls. The upper edge of the porch is trimmed by an entablature-like feature supporting a parapet, which is pierced by evenly spaced, circular openings. Attached to the front wall of the porch at the juncture of the side walls and the front wall is a cylinder-like feature. This decorative feature consists of alternating bands of rock-faced and

NATIONAL REGISTER OF HISTORIC PLACES
INVENTORY - NOMINATION FORM

(Continuation Sheet)

STATE	
Missouri	
COUNTY	
Cole	
FOR NPS USE ONLY	
ENTRY NUMBER	DATE

(Number all entries)

7. #2

COLE COUNTY COURTHOUSE AND JAIL-SHERIFF'S HOUSE

smooth-cut stone blocks. The ends of the cylinder are accentuated by a carved leaf, at the bottom, and a half sphere, at the top above the parapet.

The doorway is round-arched. It is filled with a centered, modern, glass and metal, double door topped by a large fanlight and surrounded by voussoir-shaped lights.

The southwest entrance, which is simpler in design, varies from the main entrance in several instances: 1) the paired colonnettes are replaced by single, stubby piers and 2) the over-all plan has become a shallow, rectangular shape. The doorways are identical.

The basement entrance is on the southeast facade, immediately south of the east corner pavilion. The entrance completes the pattern of openings on this facade, taking the place of a set of paired windows. The doorway is filled with a wood and glass, double door topped by a horizontal, two-light transom.

Clock tower

A centrally located, square-plan, two-stage clock tower rises above the roof of the courthouse. The first stage is the base. Each of its walls is pierced by a range of triple arches, supported by tall columns and recessed in a relieving arch. The base of these arched openings is trimmed by a balustraded balcony, supported by decorative brackets. The upper limit of the base is determined by a bracketed cornice. The corners are reinforced by recessed, tall, slender columns. The roof stage of the tower, rising above the cornice, is enclosed by a low parapet with corner turrets and steeply-pitched wall dormers. The wall dormers have round-arched, shallow niches which are filled by clock faces, centered in the upper arched portion.

Corner pavilions

Projected, square pavilions, topped by pyramidal roofs, are placed at each corner of the courthouse. The base of each pavilion is reinforced by battered walls. Wide pilasters of alternating bands of smooth-cut and rock-faced stone blocks reinforce the corners of the pavilions at the first story level, while paired, smooth-cut stone pilasters, set on a base, reinforce the second and third story level corners. All pilasters have carved capitals. The corner pavilions continue the main wall fenestration patterns and trims. The pyramidal roofs rest on a stone base which is emphasized by corner turrets, with pyramidal roofs, and steeply-pitched wall dormers, all reminiscent of the clock tower. The wall dormers are

NATIONAL REGISTER OF HISTORIC PLACES
INVENTORY - NOMINATION FORM

(Continuation Sheet)

STATE	
Missouri	
COUNTY	
Cole	
FOR NPS USE ONLY	
ENTRY NUMBER	DATE

(Number all entries)

7. #3

COLE COUNTY COURTHOUSE AND JAIL-SHERIFF'S HOUSE

pierced by round-arched openings which are filled with six-over-six light or six-over-eight light windows. The triangular space in the peak of the dormer is emphasized by diapering, a checkerboard pattern of smooth-cut and rock-faced stone blocks.

Roof

The courthouse is covered with a medium-pitched hip roof. The clock tower has a pyramidal roof, while the wall dormers have gable roofs. Other roofs are described elsewhere.

Chimneys

A single, tall chimney services the courthouse. It is located along the southwest side of the east corner pavilion and is flush with the building's southeast wall. The chimney is constructed of alternating bands of rock-faced and smooth-textured stone, similar to the course-work pattern on the courthouse walls at the second story level, and is tied together by metal rods.

Decorative features

All decorative features are of stone. They include: 1) an entablature; 2) wall dormers on the clock tower and corner pavilions (already described); 3) projected, central sections, surmounted by gable-shaped dormers, on the northwest and southeast facades; 4) centered, gable-shaped dormers on the northeast and southwest facades, above the cornice; 5) a water table; 6) a banded stringcourse; 7) spandrels (already described); 8) the northwest facade second/third story balcony; and 9) corner pavilion pilasters (already described).

An entablature is found on all facades of the courthouse, being omitted only where the central, third story windows, on both the northwest and southeast facades, break through into the gabled dormer above. A corbeled, decorative band of small blocks, positioned immediately underneath the cornice, is found on all facades of the courthouse except for the southeast main wall between the corner pavilions, where this band is replaced by a band of corbeled, horizontal moldings.

The central section on the northwest and southeast facades is projected forward from the main wall of the courthouse. On the northwest facade, the main entrance is centered along this projected section; while on the southeast facade this section gains dominance through the variations in the window treatment. Each center section is surmounted by a gable-shaped dormer. These dormers are steeply-pitched. Only the northwest gable has corbeled side turrets. The triangular, upper half space is filled with

NATIONAL REGISTER OF HISTORIC PLACES
INVENTORY - NOMINATION FORM

(Continuation Sheet)

STATE	
Missouri	
COUNTY	
Cole	
FOR NPS USE ONLY	
ENTRY NUMBER	DATE

(Number all entries)

7. #4

COLE COUNTY COURTHOUSE AND JAIL-SHERIFF'S HOUSE

diapering and is pierced by a small, rectangular opening. The lower half of the dormer is pierced by the round-arched portions of the third story windows.

Smaller, centered, gable-shaped dormers on the northeast and southwest facades are steeply-pitched and pierced by a range of triple arches, supported by columns. A centered, circular opening and diapering are above. Three-over-three light, double-hung sash windows with semi-circular transoms fill the arched openings.

A smooth-textured water table marks the division between the basement and the first story. A molding emphasizes the upper edge and serves as a continuous sill under the first story windows.

A banded stringcourse is located between the first and second stories and is incorporated into the parapets of the entrances on the northwest and southwest facades. It is smooth in texture and is trimmed by moldings. The stringcourse serves as a continuous sill for the second/third story windows.

Above the northwest entrance porch, located at the division between the second and third stories, is a semi-circular, balustraded balcony supported by columns resting on the roof of the porch, behind the parapet. Pilasters, with carved capitals, flank the balcony and extend from the roof of the porch to the entablature.

ALTERATIONS

All alterations of the courthouse date from the twentieth century, with most having taken place in late 1918, after a fire gutted the upper stories of the structure.

The basic silhouette and integrity of the original design was retained in the rebuilding. Changes in the clock tower result from the additions of slender columns to the corners of the base, a bracketed cornice, a circular opening centered above the arched openings on each relieving arch, and bold, balustraded balconies. Roof turrets and wall dormers were redesigned to make the wall dormers the dominant feature. The corner pavilions, which had collapsed during the fire, were completely rebuilt, with their decorative turrets and wall dormers closely echoing those of the clock tower. The facade wall dormers were also redesigned to compliment the clock tower dormers, thus creating a continuity between all the dormers. The third story windows retained their basic shape from the original plans, but were changed through the redistribution of the lights.

NATIONAL REGISTER OF HISTORIC PLACES
INVENTORY - NOMINATION FORM

(Continuation Sheet)

STATE Missouri	
COUNTY Cole	
FOR NPS USE ONLY	
ENTRY NUMBER	DATE

(Number all entries)

7. #5

COLE COUNTY COURTHOUSE AND JAIL-SHERIFF'S HOUSE

JAIL-SHERIFF'S HOUSE

The jail-sheriff's house, which is northeast of and connected to the courthouse by a modern brick, three-story passage, is a rock-faced stone building with smooth-cut trim. The building is divided into two sections: a two-story sheriff's house and a three-story jail.

The sheriff's house, which is the northwest wing of this structure, is compatible in style and stonework pattern with the courthouse. The square-plan building is three bays wide on each facade, with the front entrance centered on the northwest facade in a projected, gabled bay. Rectangular, six-over-six light, double-hung sash windows are on all stories except for the basement which has narrow, horizontally-positioned, three-light windows. All windows have smooth-cut stone trim. A steeply-pitched hip roof of terra cotta covers the sheriff's house. Small, gable-shaped dormers, reminiscent of the courthouse dormers, are centered on the northeast and southwest facades, above the cornice.

The rectangular-plan, three-story jail is joined to the sheriff's house along the southeast facade of the sheriff's house. The jail is of rock-faced stone, laid in irregular courses with the exception of the northwest facade which is identical to the stonework on the sheriff's house. Entrances into the jail are on the first floor on the northwest facade and on the basement level on the northeast facade. Rectangular, barred windows are on all facades except for the northwest facade which has no windows.

A shared, smooth-cut stone basement underlies both the jail and the sheriff's house. The windows are identical to those on the upper stories of the jail.

SITE

The Cole County Courthouse and Jail-Sheriff's House, Jefferson City, Missouri, are located on the west corner of the city block bounded by E. High Street on the southwest, Monroe Street on the northwest, E. Capitol Avenue on the northeast, and Adams Street on the southeast. An alley, running in a northwest-southeast direction and bisecting the block, borders the jail-sheriff's house on the northeast.

Sidewalks trim the curb of the block on the northwest and southwest. Two wide walks lead from the curb to the courthouse's northwest and southwest entrances, while a third walk leads to the jail's northwest entrance. Other walks, running alongside the courthouse and jail-sheriff's house on the northwest and southwest, connect the entrance walks and the courthouse with

NATIONAL REGISTER OF HISTORIC PLACES
INVENTORY - NOMINATION FORM

(Continuation Sheet)

STATE Missouri	
COUNTY Cole	
FOR NPS USE ONLY	
ENTRY NUMBER	DATE

(Number all entries)

7. #6

COLE COUNTY COURTHOUSE AND JAIL-SHERIFF'S HOUSE

the jail-sheriff's house. A fifth walk runs from the west corner of the block to the west corner of the courthouse.

A driveway and parking lot are immediately to the southeast of the courthouse and jail-sheriff's house and extend from E. High Street to the north-west-southeast alley.

A stone monument is located on the west corner of the courthouse lawn in the center of the walkway leading to the west corner of the courthouse.

Other buildings located on the block are not of the same style and age as the courthouse, most of the buildings being of a more recent construction.

CONDITION

The courthouse and jail-sheriff's house are maintained in good condition. Due to a change in Cole County's class (from third to second), improvements in the mechanical systems of the courthouse and rearrangement of its interior to increase office space are planned.

* * * * *

A complete, detailed description of the interior of the courthouse is on file with the Missouri State Park Board, P.O. Box 176, 1204 Jefferson Building, Jefferson City, Missouri 65101.

8. SIGNIFICANCE

PERIOD (Check One or More as Appropriate)

☐ Pre-Columbian☐ 16th Century☐ 18th Century☐ 20th Century☐ 15th Century☐ 17th Century☒ 19th Century

SPECIFIC DATE(S) (If Applicable and Known)

1896-97; rebuilt after 1918 fire

AREAS OF SIGNIFICANCE (Check One or More as Appropriate)

☐ Aboriginal☐ Education☒ Political☐ Urban Planning☐ Prehistoric☐ Engineering☐ Religion/Phi-☒ Other (Specify)☐ Historic☐ Industry☐ losophy

Jurisprudence

☐ Agriculture☐ Invention☐ Science☒ Architecture☐ Landscape☐ Sculpture☐ Art☐ Architecture☐ Social/Human-☐ Commerce☐ Literature☐ itarian☐ Communications☐ Military☐ Theater☐ Conservation☐ Music☐ Transportation

STATEMENT OF SIGNIFICANCE

Cole County Courthouse, Jefferson City, Missouri, is significant as an example of the Romanesque Revival style of architecture, a style that dominated courthouse construction in Missouri between 1888 and 1908. This style incorporated many elements borrowed from the architecture of Henry Hobson Richardson who had revived Romanesque architecture in the early 1870's to 1880's. This courthouse was the sixth to be built in this style; but more important, it was the first of a sub-group, all with closely related over-all designs, to be constructed. Cole County Courthouse is also noteworthy for its service to the state of Missouri, as well as its service to the county. No other county courthouse has had the honor of providing meeting space for the State Senate. In addition, the building has served as the site of jurisprudence in Cole County for the past seventy-five years.

Richardson's architecture was the fulfillment of a vision of a bold and vigorous architectural style which would express the virility of a young nation and capture the spirit of several robust architectural periods in European history. He combined, in varying proportions in a bold and original way, the massive, round-arched Romanesque of Auvergne and Aquitaine; the steep-roofed and turretted transitional Early French Renaissance of the Loire Valley; and the deeply-incised decorative stonework of Byzantium. Richardson built with vigor and, at times, with grandeur; he built with imagination and with an excellence in proportion and directness and strength at a time when the revivals and resuscitations of the Romantic Movement had lost their direction and earlier conviction and were floundering about.¹

History of Cole County's Courthouses

Cole County, established in 1820, is like many other Missouri counties in that it has had several courthouse buildings. The present courthouse is the third such structure.

Cole County's first sessions of the county and circuit courts were held in the home of John English in 1821. At this time, Marion, Missouri, was designated as the county seat and commissioners (James Fulkerson, Sr., James Miller, Sr., and James Mood) were appointed to provide for the erection of a courthouse and jail at that location.²

SEE INSTRUCTIONS

NATIONAL REGISTER OF HISTORIC PLACES
INVENTORY - NOMINATION FORM

(Continuation Sheet)

STATE	
Missouri	
COUNTY	
Cole	
FOR NPS USE ONLY	
ENTRY NUMBER	DATE

(Number all entries)

8. #1

COLE COUNTY COURTHOUSE AND JAIL-SHERIFF'S HOUSE

Until the completion of the buildings, the home of Richard Miller, located in Marion, served as the seat of justice. On May 26, 1823, it was reported to the county court that the jail was completed, costing \$690.00. Specifications were:

inside 14 feet square, made of oak timber squared to a foot. Outside same kind of timber, same size with a nine inch space between outer and inner walls. This space to be filled with split or round timber let down endwise. Ceiling seven feet, with detailed specifications assuring sturdiness similar to walls. Oak floor one foot squared, covered with two inch oak well spiked.³

The courthouse was completed in 1825 at a cost of \$748.00. (One of the contractors who put in the windows, doors, and brick floors received the total sum of \$75.00 for his work).

An act approved January 21, 1829, provided for the removal of the county seat from Marion to Jefferson City and appointed commissioners to sell the courthouse buildings and grounds at Marion and apply the funds toward a new courthouse in Jefferson City. On removal of the county seat, the county rented a room from John C. Gordon at \$18.00 per annum to be used as the clerk's office. The county and circuit courts were granted the use of Representatives' Hall in the State Capitol. In June, 1832, the county rented the old post office from R. W. Wells for \$50.00 per annum and ordered that the building be used after July 1, 1832, for county and circuit court purposes.⁵ After a time, a log structure, near the present courthouse site, was constructed to house the county offices. The jail was built across the alley from the present courthouse site.

In February, 1836, the question of building a more permanent courthouse was brought before the county court. \$4,000 was appropriated for building such a structure on City Lot 351, donated by the State, and City Lot 352, bought by the county. R. W. Wells and Thomas Miller were appointed agents to negotiate the loan of \$4,000 to the county. The courthouse was occupied in 1838.⁶

In 1896, the contract for the present courthouse and jail was let. The courthouse design was by a local architect, Frank B. Miller.⁷ The courthouse was completed in 1897.

On March 14, 1918, the courthouse was gutted by a fire that started in the central clock tower and caused the collapse of the corner pavilions. The

NATIONAL REGISTER OF HISTORIC PLACES
INVENTORY - NOMINATION FORM

(Continuation Sheet)

STATE Missouri	
COUNTY Cole	
FOR NPS USE ONLY	
ENTRY NUMBER	DATE

(Number all entries)

8. #2

COLE COUNTY COURTHOUSE AND JAIL-SHERIFF'S HOUSE

basement and first story were left practically intact. To rebuild the courthouse, new stone was required from the top of the first story up, with painting and cleaning needed on the basement and first story levels. As the cost of materials was too high to permit the complete reconstruction of the courthouse, it was decided that the finishing of the interior could be deferred until later. In October, 1918, the contract for the rebuilding was let to Louis Schell at a cost of \$58,400. The original exterior design was to be closely adhered to, with the following features:

The roof will rebuilt on iron girders of slate as it was before.

The tower will be rebuilt as it was before, but the carved stone will not be placed in at this time. It will be cut later in place.

The two lower floors will be completed and made ready for occupancy.

The court room will be left in an unfinished condition, but can be used.

The clock will not be placed in until the building is finished and another appropriation will have to be made for it.⁸

Cole County Courthouse has been used on two occasions for state purposes. In 1837, after the Capitol was destroyed by fire, the courthouse opened its door to the General Assembly, providing them with a meeting place until a new Capitol could be constructed. In 1911, the present courthouse provided space for the State Senate to meet after fire again destroyed the Capitol.⁹

PRESENT STATUS

Due to a change in Cole County's class from third to second, the county court is currently determining what changes in the interior arrangement of the courthouse are necessary in order to provide space for the additional offices that are needed and what mechanical systems are to be updated. The exterior appearance of the courthouse will be unaffected.

COMPARISON WITH OTHER MISSOURI COUNTY COURTHOUSES

Cole County Courthouse is one of thirteen surviving courthouses designed in the Romanesque Revival style which dominated courthouse construction in Missouri for twenty years. Other counties with courthouses in this style, in chronological order, are: Barton County, 1888-89; Henry County, 1892-93; Jasper County, 1894-95; Johnson County, 1896; Worth County, 1897-98; Adair County, 1897-99; Andrew County, 1898-1900; Lawrence County, 1900-01; Bates County, 1901; Carroll County, 1901-04; Polk County, 1906-07; and

NATIONAL REGISTER OF HISTORIC PLACES
INVENTORY - NOMINATION FORM

(Continuation Sheet)

STATE Missouri	
COUNTY Cole	
FOR NPS USE ONLY	
ENTRY NUMBER	DATE

(Number all entries)

8. #3

COLE COUNTY COURTHOUSE AND JAIL-SHERIFF'S HOUSE

Vernon County, 1906-08. Cole County Courthouse (1896-97) was the sixth to be built in this style. (Schuyler County, 1895, also had a courthouse in this style, but it has been torn down and replaced by a 1960-61 structure).

All the surviving courthouses share five basic characteristics: 1) a rectangular plan; 2) four, square corner towers or pavilions, crowned with pyramidal roofs; 3) facades emphasized at the center with a pedimented or gabled feature; 4) round-arched portals (either low and broad or tall and narrow), which further accentuate the central section of the facades; and 5) a fenestration pattern composed of a combination of round-arched and straight-topped openings.

Surveying the thirteen surviving courthouses, a group of four stands out due to their closeness in design and particular arrangement of Romanesque elements. This group includes: Cole County Courthouse, 1896-97; Adair County Courthouse, 1897-99; Polk County Courthouse, 1906-07; and Vernon County Courthouse, 1906-08. Of these four courthouses, Cole County's appears to be the initiator of this particular version of the Romanesque, a variation that appeared during the middle years of the Romanesque's twenty-year popularity in Missouri courthouse construction and reappeared during its last years of domination.

These courthouses include all the above characteristics, with the addition of: 1) rock-faced stone walls; 2) a tall, centrally positioned clock tower rising above the roof (with the exception of Adair County Courthouse); 3) steeply-pitched wall dormers, centrally located above the cornice on each facade; and 4) slightly projected central sections on the main facades, accentuated by projecting entrance porches. Of these four courthouses, Cole County's gives the fullest expression of this particular variation due to: 1) the addition of small wall dormers on the clock tower and corner pavilions; 2) more detailing of the window openings, especially on the corner pavilions; 3) a more complex main entrance, extending several stories in height; and 4) variety in wall surface created by variations in the textures of the stone.

The survey of Missouri's sites of historical and architectural significance is based on the selection of sites as they relate to theme studies in Missouri history as outlined in Missouri's "Comprehensive Preliminary Historic Preservation Plan." The Cole County Courthouse and Jail-Sheriff's House are therefore being nominated to the National Register of Historic Places as an example of the thematic study of civic architecture because the courthouse 1) is the earliest of four Missouri examples of a variation of the Romanesque Revival style and 2) the present courthouse, along with one of its predecessors, provided meeting space for the state legislature after

NATIONAL REGISTER OF HISTORIC PLACES
INVENTORY - NOMINATION FORM

(Continuation Sheet)

STATE Missouri	
COUNTY Cole	
FOR NPS USE ONLY	
ENTRY NUMBER	DATE

(Number all entries)

8. #4

COLE COUNTY COURTHOUSE AND JAIL-SHERIFF'S HOUSE

a fire destroyed the State Capitol.

FOOTNOTES

1. J. D. Forbes, "Shepley, Bulfinch, Richardson and Abbott, Architects; An Introduction," Journal of the Society of Architectural Historians, Vol. XVII, No. 3, Fall, 1958, p. 19.
2. History of Cole, Moniteau, Morgan, Benton, Miller, Maries, and Osage Counties, Missouri (Chicago: The Goodspeed Publishing Co., 1889), p. 223.
3. James E. Ford, A History of Jefferson City and Cole County (Jefferson City, Missouri: The New Day Press, 1938), p. 31.
4. Ibid.
5. History of Cole, Moniteau, Morgan, Benton, Miller, Maries, and Osage Counties, Missouri, p. 227.
6. Howard L. Conard, ed., Encyclopedia of the History of Missouri, Vol. II (St. Louis: The Southern History Company, 1901), pp. 44-45.
7. From information collected by graduate students in a Missouri Courthouse Seminar Course under the supervision of Dr. Osmund Overby, University of Missouri-Columbia, Spring, 1972.
8. Jefferson City [Missouri] Capital News, October, 1918.
9. "Missouri's Eleven State Capitols," Missouri Historical Review, Vol. VII (Columbia, Missouri: State Historical Society of Missouri, October, 1912-July, 1913), p. 228; and Jonas Viles, "Missouri's Capitols and Capitols," Missouri Historical Review, Vol. XIII (Columbia, Missouri: State Historical Society of Missouri, October, 1918-July, 1919), p. 245.

9. MAJOR BIBLIOGRAPHICAL REFERENCES

1. Conard, Howard L. (ed.). Encyclopedia of the History of Missouri. Vol. II. St. Louis: The Southern History Company, 1901, pp. 44-45.
2. Forbes, J. D. "Shepley, Bulfinch, Richardson and Abbott, Architects; An Introduction," Journal of the Society of Architectural Historians, Vol. XVII, No. 3, Fall, 1958, pp. 19-31.
3. Ford, James E. A History of Jefferson City and Cole County. Jefferson City, Missouri: The New Day Press, 1938, pp. 29-33, 171, 223.

10. GEOGRAPHICAL DATA

LATITUDE AND LONGITUDE COORDINATES DEFINING A RECTANGLE LOCATING THE PROPERTY			LATITUDE AND LONGITUDE COORDINATES DEFINING THE CENTER POINT OF A PROPERTY OF LESS THAN TEN ACRES		
CORNER	LATITUDE	LONGITUDE			
	Degrees Minutes Seconds	Degrees Minutes Seconds	Degrees	Minutes	Seconds
NW	° ' "	° ' "	38°	34'	31" N
NE	° ' "	° ' "	90°	10'	10" W
SE	° ' "	° ' "			
SW	° ' "	° ' "			

APPROXIMATE ACREAGE OF NOMINATED PROPERTY: less than 10 acres

LIST ALL STATES AND COUNTIES FOR PROPERTIES OVERLAPPING STATE OR COUNTY BOUNDARIES

STATE:	CODE	COUNTY	CODE
STATE:	CODE	COUNTY:	CODE
STATE:	CODE	COUNTY:	CODE
STATE:	CODE	COUNTY:	CODE

11. FORM PREPARED BY

NAME AND TITLE:		M. Patricia Holmes, Chief Architectural Historian (NBB)	
ORGANIZATION	Missouri State Park Board, State Historical Survey and Planning Office	DATE	Dec. 12, 1972
STREET AND NUMBER:			
P.O. Box 176, 1204 Jefferson Building			
CITY OR TOWN:	Jefferson City	STATE	Missouri 65101
		CODE	29

12. STATE LIAISON OFFICER CERTIFICATION

NATIONAL REGISTER VERIFICATION

As the designated State Liaison Officer for the National Historic Preservation Act of 1966 (Public Law 89-665), I hereby nominate this property for inclusion in the National Register and certify that it has been evaluated according to the criteria and procedures set forth by the National Park Service. The recommended level of significance of this nomination is:

National ☐ State ☒ Local ☐

Name Joseph Jaeger, Jr.

Title Director, Missouri State Park Board, and Missouri State Liaison Officer

Date _____

I hereby certify that this property is included in the National Register.

Chief, Office of Archeology and Historic Preservation

Date _____

ATTEST:

Keeper of The National Register

Date _____

SEE INSTRUCTIONS

NATIONAL REGISTER OF HISTORIC PLACES
INVENTORY - NOMINATION FORM

(Continuation Sheet)

STATE Missouri	
COUNTY Cole	
FOR NPS USE ONLY	
ENTRY NUMBER	DATE

(Number all entries)

9. #1

COLE COUNTY COURTHOUSE AND JAIL-SHERIFF'S HOUSE

4. History of Cole, Moniteau, Morgan, Benton, Miller, Maries, and Osage Counties, Missouri. Chicago: The Goodspeed Publishing Co., 1889, pp. 222-235.
5. From information collected by graduate students in a Missouri Courthouse Seminar Course under the supervision of Dr. Osmund Overby, University of Missouri-Columbia, Spring, 1972.
6. Jefferson City [Missouri] Capital News, October, 1918.
7. "Missouri's Eleven State Capitols," Missouri Historical Review. Vol. VII. Columbia, Missouri: State Historical Society of Missouri, October, 1912-July, 1913, No. 4, pp. 224-231. (From an address delivered by Cornelius Roach, Secretary of State, at the ground breaking ceremonies for the present State Capitol on May 6, 1913).
8. Viles, Jonas. "Missouri's Capitals and Capitols," Missouri Historical Review. Vol. XIII. Columbia, Missouri: State Historical Society of Missouri, October, 1918-July, 1919, No. 3, pp. 232-250.

OTHER PERTINENT SOURCES

1. Conard, Howard L. (ed.). Encyclopedia of the History of Missouri. Vol. III. St. Louis: The Southern History Company, 1901, pp. 419-420, 428.
2. Hitchcock, Henry-Russell. Architecture of H. H. Richardson and His Times. New York: The Museum of Modern Art, 1936, p. 259.
3. _____. Richardson As A Victorian Architect. (Published text of a lecture from a seminar given at Harvard in the Spring of 1965).
4. Inventory of the County Archives of Missouri: No. 26, Cole County (Jefferson City). St. Louis: The Historical Records Survey, 1938, pp. 4, 5, 30.
5. Jefferson City [Missouri] Daily Post, March 14, 1918, p. 1.
6. Jefferson City [Missouri] Weekly Tribune, April 15, 1896, p. 3.
7. _____, April 7, 1897, p. 8.

NATIONAL REGISTER OF HISTORIC PLACES
INVENTORY - NOMINATION FORM

(Continuation Sheet)

STATE

Missouri

COUNTY

Cole

FOR NPS USE ONLY

ENTRY NUMBER

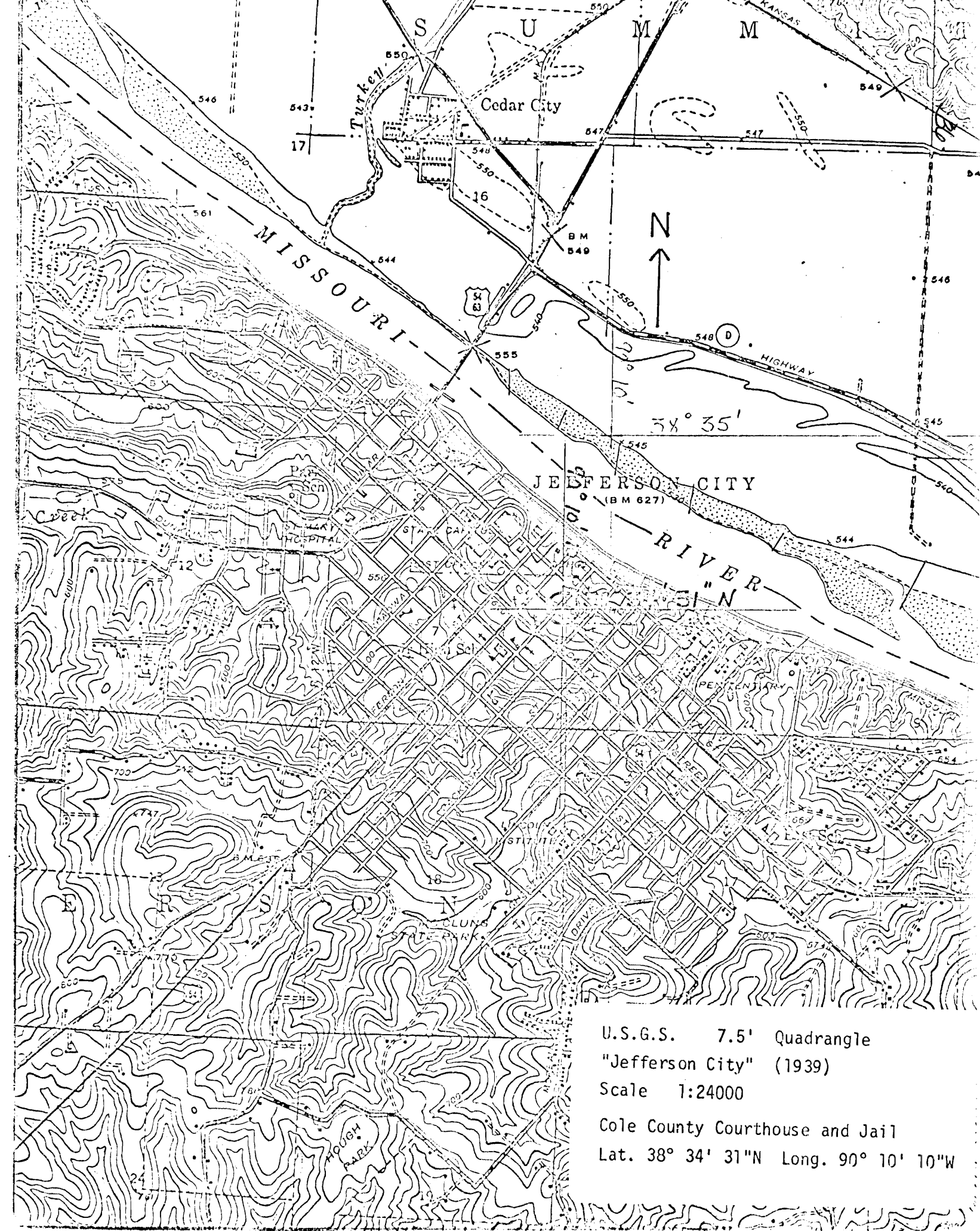
DATE

(Number all entries)

9. #2

COLE COUNTY COURTHOUSE AND JAIL-SHERIFF'S HOUSE

8. Johnston, J. W. (ed.). The Illustrated Sketch Book and Directory: Jefferson City and Cole County. Jefferson City, Missouri: Missouri Illustrated Sketch Book Co., 1900, p. 15.
9. Schuyler, Montgomery. "The Romanesque Revival in America," American Architecture and Other Writings. Vol. I. Cambridge, Massachusetts: The Belknap Press of Harvard University Press, 1961, pp. 200-225, 272.
10. Standard Atlas of Cole County, Missouri. Chicago: George A. Ogle & Co., 1914, p. 71.
11. Van Trump, James D. "The Romanesque Revival in Pittsburgh," Journal of the Society of Architectural Historians, Vol. XVI, No. 3, 1957, pp. 22-27.



U.S.G.S. 7.5' Quadrangle

"Jefferson City" (1939)

Scale 1:24000

Cole County Courthouse and Jail

Lat. 38° 34' 31"N Long. 90° 10' 10"W

Form 10-501
(July 1969)

UNITED STATES DEPARTMENT OF THE INTERIOR
NATIONAL PARK SERVICE

NATIONAL REGISTER OF HISTORIC PLACES
PROPERTY MAP FORM

(Type all entries - attach to or enclose with map)

STATE	
Missouri	
COUNTY	
Cole	
FOR NPS USE ONLY	
ENTRY NUMBER	DATE

SEE INSTRUCTIONS

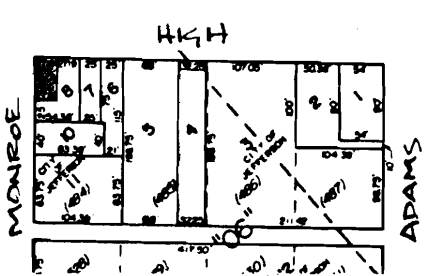
1. NAME			
COMMON:		Cole County Courthouse and Jail-Sheriff's House	
AND/OR HISTORIC:			
2. LOCATION			
STREET AND NUMBER:			
East corner, Monroe and E. High streets			
CITY OR TOWN:			
Jefferson City			
STATE:	CODE	COUNTY:	CODE
Missouri 65101	29	Cole	051
3. MAP REFERENCE			
SOURCE:			
U.S.G.S. 7.5' Jefferson City Quadrangle			
SCALE:			
1:24000			
DATE:			
1939			
4. REQUIREMENTS			
TO BE INCLUDED ON ALL MAPS			
1. Property boundaries where required.			
2. North arrow.			
3. Latitude and longitude reference.			



MISSOURI OFFICE OF HISTORIC PRESERVATION


ARCHITECTURAL/HISTORIC INVENTORY SURVEY FORM

COM-002-055

1. NO.		4. PRESENT LOCAL NAME(S) OR DESIGNATION(S)		1. NO. 43	
2. COUNTY COLE		5. OTHER NAME(S) Cole County Democrat Building			2. COUNTY
3. LOCATION OF NEGATIVES Missouri SHPO					
6. SPECIFIC LEGAL LOCATION TOWNSHIP _____ RANGE _____ SECTION _____ IF CITY OR TOWN, STREET ADDRESS 300 E. High		16. THEMATIC CATEGORY		4. PRESENT LOCAL NAME(S) OR DESIGNATION(S)	
7. CITY OR TOWN IF RURAL, VICINITY Jefferson City		17. DATE(S) OR PERIOD c. 1880			
8. DESCRIPTION OF LOCATION		18. STYLE OR DESIGN 19th c. eclectic		5. OTHER NAME(S)	
		19. ARCHITECT OR ENGINEER			
9. COORDINATES LAT _____ LONG _____		20. CONTRACTOR OR BUILDER		6. TOWNSHIP	
10. SITE () BUILDING (X) STRUCTURE () OBJECT ()		21. ORIGINAL USE, IF APPARENT Commercial			
11. ON NATIONAL REGISTER? YES (X) NO ()		22. PRESENT USE Commercial		7. RANGE	
12. IS IT ELIGIBLE? YES () NO ()		23. OWNERSHIP PUBLIC () PRIVATE (X)			
13. PART OF ESTAB. HIST. DISTRICT? YES (X) NO ()		24. OWNER'S NAME AND ADDRESS IF KNOWN Fred Vogel 2018 W. Main, J.C. 65109		8. SECTION	
14. DISTRICT POTENTIAL? YES () NO ()		25. OPEN TO PUBLIC? YES () NO (X)			
15. NAME OF ESTABLISHED DISTRICT Missouri State Capitol District		26. LOCAL CONTACT PERSON OR ORGANIZATION			
42. FURTHER DESCRIPTION OF IMPORTANT FEATURES A bracketed cornice supports a steep mansard roof with arched dormers. Cast iron pilasters at the High Street elevation, building corners frame the plate glass storefronts with 3-part transoms. The clipped corner entry is tucked beneath a 3/4-round oriel tower with conical roof.		27. OTHER SURVEYS IN WHICH INCLUDED			
43. HISTORY AND SIGNIFICANCE For many years, the Cole County Democra Building, this excellent example of an eclectic 19th century building with Second Empire and High Victorian elements was also the location of the Delmonico grocery beginning in 1901. Unique example in J.C. of the architectural eclecticism of late 19th centruy commercial design.		28. NO. OF STORIES 2			
44. DESCRIPTION OF ENVIRONMENT AND OUTBUILDINGS Corner site. Urban street of continuous one- and two-part commercial buildings.		29. BASEMENT? YES (XX) NO ()			
45. SOURCES OF INFORMATION ISB, CCHS Files, 1975 NRHP nomination		30. FOUNDATION MATERIAL limestone			
46. PREPARED BY RPE		31. WALL CONSTRUCTION brick			
47. ORGANIZATION ZHA, Inc.		32. ROOF TYPE AND MATERIAL mansard			
48. DATE 1/1990		33. NO. OF BAYS FRONT 3 SIDE 6			
49. REVISION DATE(S)		34. WALL TREATMENT brick			
50. PHOTO MUST BE PROVIDED		35. PLAN SHAPE rect.			
51. CHANGES (EXPLAIN IN NO. 42) ADDITION () ALTERED (X) MOVED ()		36. CONDITION INTERIOR _____ EXTERIOR fair			
52. PRESERVATION UNDERWAY? YES () NO (X)		37. ENDANGERED? BY WHAT? YES () NO (X)			
53. VISIBLE FROM PUBLIC ROAD? YES (X) NO ()		38. DISTANCE FROM AND FRONTAGE ON ROAD			
54. RETURN THIS FORM WHEN COMPLETED TO: OFFICE OF HISTORIC PRESERVATION P.O. BOX 176 JEFFERSON CITY, MISSOURI 65102 PH. 314-751-4096		55. IF ADDITIONAL SPACE IS NEEDED, ATTACH SEPARATE SHEET(S) TO THIS FORM			

43

320 E. N. H.
FH B. B. S.
B. B. S.




is the largest in the world. The Capitol Brewery, the largest plant in Central Missouri, is one of the most popular in its management and product in

the State. It has an extensive bottling works. In the manufacture of flour its mills are the largest and most complete in the State, outside of St. Louis,



Residence of Mrs. Mildred Standish.



Cole County Democrat Building.

her,

Jan

raits in
Size,

e or
h.



Hand Original
All Missouri
and Legisla-
Prominent Men
County in the
Which Pictures
Furnished on
ice Without

er Building.



MISSOURI OFFICE OF HISTORIC PRESERVATION

ARCHITECTURAL/HISTORIC INVENTORY SURVEY FORM

COAS002-056

1. NO.		4. PRESENT LOCAL NAME(S) OR DESIGNATION(S)		1. NO. 42
2. COUNTY COLE		5. OTHER NAME(S)		
3. LOCATION OF NEGATIVES Missouri SHPO		Burch-Berendzen Grocer Co.		
6. SPECIFIC LEGAL LOCATION TOWNSHIP _____ RANGE _____ SECTION _____ IF CITY OR TOWN, STREET ADDRESS 304 E High		16. THEMATIC CATEGORY		2. COUNTY
7. CITY OR TOWN IF RURAL, VICINITY Jefferson City		17. DATE(S) OR PERIOD c. 1895		
8. DESCRIPTION OF LOCATION		18. STYLE OR DESIGN Romanesque Revival		
		19. ARCHITECT OR ENGINEER prob. Frank B. Miller		4. PRESENT LOCAL NAME(S) OR DESIGNATION(S)
		20. CONTRACTOR OR BUILDER		
		21. ORIGINAL USE, IF APPARENT commercial		
9. COORDINATES UTM LAT _____ LONG _____		22. PRESENT USE commercial		5. OTHER NAME(S)
10. SITE () BUILDING (X) STRUCTURE () OBJECT ()		23. OWNERSHIP PUBLIC () PRIVATE (X)		
11. ON NATIONAL REGISTER? YES (X) NO ()		24. OWNER'S NAME AND ADDRESS IF KNOWN Thomas Graham 500 Schellridge Rd, J.C. 65109		
12. IS IT ELIGIBLE? YES () NO ()		25. OPEN TO PUBLIC? YES (X) NO ()		6. TOWNSHIP
13. PART OF ESTAB. HIST. DISTRICT? YES (X) NO ()		26. LOCAL CONTACT PERSON OR ORGANIZATION		
14. DISTRICT POTENTIAL? YES () NO ()		27. OTHER SURVEYS IN WHICH INCLUDED		
15. NAME OF ESTABLISHED DISTRICT Missouri State Capitol District		28. NO. OF STORIES 2		7. RANGE
42. FURTHER DESCRIPTION OF IMPORTANT FEATURES Complex brick and limestone parapet with a center, gable-shaped element that surmounts a flat-topped brick arch embracing a broad transom and prominent bay window. Storefront with transoms, is a later alteration, including relocation of building entry.		29. BASEMENT? YES () NO ()		
43. HISTORY AND SIGNIFICANCE Exuberantly detailed Romanesque Revival commercial building, retaining a high degree of original integrity. Attributed to prolific local architect Frank Miller (Carnegie Library, Cole County Courthouse), the building was constructed for the Burch-Berendzen wholesale and retail grocery company.		30. FOUNDATION MATERIAL limestone		
44. DESCRIPTION OF ENVIRONMENT AND OUTBUILDINGS Urban street of continuous one- and two-part commercial buildings.		31. WALL CONSTRUCTION brick, limestone		8. SECTION
45. SOURCES OF INFORMATION ISB; 1975 NRHP		32. ROOF TYPE AND MATERIAL flat		
46. PREPARED BY RPE		33. NO. OF BAYS FRONT 3 SIDE -		
47. ORGANIZATION ZHA, Inc.		34. WALL TREATMENT brick		9. TOWNSHIP
48. DATE 1/1990		35. PLAN SHAPE rect		
49. REVISION DATE(S)		36. CHANGES (EXPLAIN IN NO. 42) ADDITION () ALTERED (X) MOVED ()		
RETURN THIS FORM WHEN COMPLETED TO: OFFICE OF HISTORIC PRESERVATION P.O. BOX 176 JEFFERSON CITY, MISSOURI 65102 PH. 314-751-4096		37. CONDITION INTERIOR _____ EXTERIOR fair		10. SECTION
IF ADDITIONAL SPACE IS NEEDED, ATTACH SEPARATE SHEET(S) TO THIS FORM		38. PRESERVATION UNDERWAY? YES () NO (X)		
		39. ENDANGERED? BY WHAT? YES () NO (X)		
		40. VISIBLE FROM PUBLIC ROAD? YES (X) NO ()		
		41. DISTANCE FROM AND FRONTAGE ON ROAD		
		PHOTO MUST BE PROVIDED		



Burch-Berendzen Grocer Company.

The Burch-Berendzen Grocer Co., wholesale and retail grocers 304 E. High street, Jefferson City, Mo., was organized and incorporated November 15, 1895, under the laws of Missouri, the original incorporators being O. E. Burch, Henry Berendzen, W. H. Gundelfinger, Fred Yost and J. P. Mason, the latter three of whom have since disposed of their stock, a portion of which was purchased by Fred Bohn, who is now President, Henry Berendzen Vice-President, and O. E. Burch Secretary and Treasurer. They do both a wholesale and retail business, handling in addition to a full line of groceries, a large stock of queensware and glassware. Doing an exclusively cash business in both buying and selling and purchasing direct from the original source of supply enables them to secure the low rates made to the largest jobbers, this being one of the secrets of their ability to make such exceedingly favorable prices to their customers, and build up such a large and prosperous business in a few years. They occupy their own magnificent building, a cut of which heads this article, and although the corporation has only been in existence five years the stock is now worth nearly 100 per cent. above par, a result of the intelligent, well directed efforts of the officers and close attention to business.

147
Simcoe, W. H., keeper pr
Simonsen, Ernest, man
Office Mercha
City Hotel.
Simpson, Jas. L., keep
High.
Simpson, Julia, works
324 E. High.
Simpson, Cera, works
324 E. High.
Simpson, Albert. Boar
Sinclair, Ed., stock dea
Sinks, M. R., grocery n
High.
Skein, Kate, works Gi
311 Marshall.
Skein, Jessie, works Gi
311 Marshall.
Skein, Effie, works Gi
311 Marshall.
Skidmore, W. D. Resi
Slanker, Dan., engineer
Slanker, Ida, clerk Sie
dence 310 Wab
Slanker, Rose. Reside
Slanker, Otto. Residen
Slate, J. J., stone cutter
Slate, Wm., laborer. R
Slater, Alex., (colored).
dence 326 E. M
Slater, Mrs. Sally, (co
Miller.
Slater, Jno., (colored), se
Slicker, August, laborer
Slicker, Wm., cutter Bo
701a W. Main.
Slicker, Chas., works Bo
701a W. Main.
Slicker, Fred., cutter P
701a W. Main.
Small, E. C. Residence
Small, Gertrude, works
dence 211 W. A
Small, Garfield, blacksm
ley.
Smallwood, W. R. Resi
Smallwood, Rich. B. R
Smallwood, Walter, driv
W. Main.
Smallwood, Mary A., w
Residence 705 V
Smallwood, Ada S., stite
dence 705 W. M
Small, August, pr
Residence 327 V
Sallie, works Gi
1117 E. McCarty
Sam., C., guard j
McCarty.
John, works Tril
Residence 411 V
Pauline, works Gi
111 W. Elm.
ora, works Gies
111 W. Elm.



MISSOURI OFFICE OF HISTORIC PRESERVATION

ARCHITECTURAL/HISTORIC INVENTORY SURVEY FORM

COAS002-051

1. NO.		4. PRESENT LOCAL NAME(S) OR DESIGNATION(S)		1. NO. 38
2. COUNTY COLE		5. OTHER NAME(S)		
3. LOCATION OF NEGATIVES Missouri SHPO				
6. SPECIFIC LEGAL LOCATION TOWNSHIP _____ RANGE _____ SECTION _____ IF CITY OR TOWN, STREET ADDRESS 322-324 E High		16. THEMATIC CATEGORY		2. COUNTY
7. CITY OR TOWN IF RURAL, VICINITY Jefferson City		17. DATE(S) OR PERIOD c. 1890		
8. DESCRIPTION OF LOCATION		18. STYLE OR DESIGN 19th c. urban row building		
		19. ARCHITECT OR ENGINEER		4. PRESENT LOCAL NAME(S) OR DESIGNATION(S)
		20. CONTRACTOR OR BUILDER		
		21. ORIGINAL USE, IF APPARENT commercial, dwelling		
9. COORDINATES UTM LAT _____ LONG _____		22. PRESENT USE commercial		5. OTHER NAME(S)
10. SITE () BUILDING (X) STRUCTURE () OBJECT ()		23. OWNERSHIP PUBLIC () PRIVATE (X)		
11. ON NATIONAL REGISTER? YES (X) NO () 12. IS IT ELIGIBLE? YES () NO ()		24. OWNER'S NAME AND ADDRESS IF KNOWN Gregory DeLong PO Box 479, J.C. 65102		
13. PART OF ESTAB. HIST. DISTRICT? YES (X) NO () 14. DISTRICT POTENTIAL? YES () NO ()		25. OPEN TO PUBLIC? YES () NO (X)		6. TOWNSHIP
15. NAME OF ESTABLISHED DISTRICT Missouri State Capitol District		26. LOCAL CONTACT PERSON OR ORGANIZATION		
42. FURTHER DESCRIPTION OF IMPORTANT FEATURES		27. OTHER SURVEYS IN WHICH INCLUDED		
43. HISTORY AND SIGNIFICANCE		40. VISIBLE FROM PUBLIC ROAD? YES (X) NO ()		7. RANGE
Probably a commercial and residential structure, influenced by the German, ridge-roofed structures typical in the region, with unique brick, double gallery porch.		41. DISTANCE FROM AND FRONTAGE ON ROAD		
44. DESCRIPTION OF ENVIRONMENT AND OUTBUILDINGS		46. PREPARED BY RPE		
Urban street of continuous one- and two-part commercial buildings.		47. ORGANIZATION ZHA, Inc.		8. SECTION
Site falls away to the rear, creating a raised basement at rear of structure.		48. DATE 1/1990		
45. SOURCES OF INFORMATION 1885, 1892, 1898 Sanborn maps		49. REVISION DATE(S)		
RETURN THIS FORM WHEN COMPLETED TO: OFFICE OF HISTORIC PRESERVATION P.O. BOX 176 JEFFERSON CITY, MISSOURI 65102 PH. 314-751-4096				

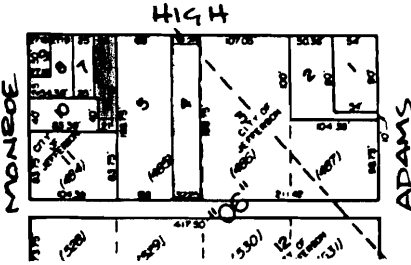
IF ADDITIONAL SPACE IS NEEDED, ATTACH SEPARATE SHEET(S) TO THIS FORM



MISSOURI OFFICE OF HISTORIC PRESERVATION

ARCHITECTURAL/HISTORIC INVENTORY SURVEY FORM

COAS002-058

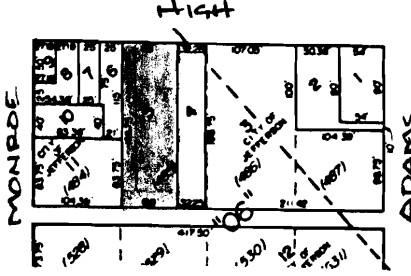
1. NO.		4. PRESENT LOCAL NAME(S) OR DESIGNATION(S)		1. NO. 4/1
2. COUNTY COLE		5. OTHER NAME(S)		
3. LOCATION OF NEGATIVES Missouri SHPO				
6. SPECIFIC LEGAL LOCATION TOWNSHIP _____ RANGE _____ SECTION _____ IF CITY OR TOWN, STREET ADDRESS 306 E. High		16. THEMATIC CATEGORY		2. COUNTY
7. CITY OR TOWN IF RURAL, VICINITY Jefferson City		17. DATE(S) OR PERIOD c. 1910		
8. DESCRIPTION OF LOCATION 		18. STYLE OR DESIGN 2 part commercial		
		19. ARCHITECT OR ENGINEER		4. PRESENT LOCAL NAME(S) OR DESIGNATION(S)
		20. CONTRACTOR OR BUILDER		
		21. ORIGINAL USE, IF APPARENT commercial		
		22. PRESENT USE commercial		5. OTHER NAME(S)
		23. OWNERSHIP PUBLIC () PRIVATE (X)		
		24. OWNER'S NAME AND ADDRESS IF KNOWN R. Prenger 1504 Green Berry Rd. J.C. 65101		
9. COORDINATES LAT _____ LONG _____		25. OPEN TO PUBLIC? YES (X) NO ()		6. TOWNSHIP
10. SITE () BUILDING (X) STRUCTURE () OBJECT ()		26. LOCAL CONTACT PERSON OR ORGANIZATION		
11. ON NATIONAL REGISTER? YES (X) NO ()		27. OTHER SURVEYS IN WHICH INCLUDED		
12. IS IT ELIGIBLE? YES () NO ()				RANGE
13. PART OF ESTAB. HIST. DISTRICT? YES (X) NO ()		38. CHANGES (EXPLAIN IN NO. 42) ADDITION () ALTERED (X) MOVED ()		
14. DISTRICT POTENTIAL? YES () NO ()		39. ENDANGERED? BY WHAT? YES () NO (X)		
15. NAME OF ESTABLISHED DISTRICT Missouri State Capitol District		40. VISIBLE FROM PUBLIC ROAD? YES (X) NO ()		SECTION
		41. DISTANCE FROM AND FRONTAGE ON ROAD		
		42. FURTHER DESCRIPTION OF IMPORTANT FEATURES Stepped brick parapet and panelled brick cornice above pairs of 1x1 upper story windows with cast concrete sills. An early, recessed storefront with a pair of centered, simple entry doors.		
43. HISTORY AND SIGNIFICANCE Excellent example of early 20th century 2 part commercial building with early intact storefront design.		44. DESCRIPTION OF ENVIRONMENT AND OUTBUILDINGS Urban Street of continuous one- and two-part commercial buildings.		
45. SOURCES OF INFORMATION ISB, City Directories.		46. PREPARED BY RPE		
RETURN THIS FORM WHEN COMPLETED TO: OFFICE OF HISTORIC PRESERVATION P.O. BOX 176 JEFFERSON CITY, MISSOURI 65102 PH. 314-731-4096		47. ORGANIZATION ZHA, Inc.		
IF ADDITIONAL SPACE IS NEEDED, ATTACH SEPARATE SHEET(S) TO THIS FORM		48. DATE 1/1990		
		49. REVISION DATE(S)		



MISSOURI OFFICE OF HISTORIC PRESERVATION

ARCHITECTURAL/HISTORIC INVENTORY SURVEY FORM

COAS002-059

1. NO.		4. PRESENT LOCAL NAME(S) OR DESIGNATION(S)		1. NO. 40
2. COUNTY COLE		5. OTHER NAME(S)		
3. LOCATION OF NEGATIVES Missouri SHPO		Walther-Wymore Furniture Co./Montgomery Wards		
6. SPECIFIC LEGAL LOCATION TOWNSHIP _____ RANGE _____ SECTION _____ IF CITY OR TOWN, STREET ADDRESS 308 E High		16. THEMATIC CATEGORY		2. COUNTY 4. PRESENT LOCAL NAME(S) OR DESIGNATION(S)
7. CITY OR TOWN IF RURAL, VICINITY Jefferson City		17. DATE(S) OR PERIOD 1911		
8. DESCRIPTION OF LOCATION 		18. STYLE OR DESIGN 2-part commercial		
		19. ARCHITECT OR ENGINEER		
		20. CONTRACTOR OR BUILDER		
		21. ORIGINAL USE, IF APPARENT commercial		
		22. PRESENT USE commercial		
		23. OWNERSHIP PUBLIC () PRIVATE (X)		
		24. OWNER'S NAME AND ADDRESS IF KNOWN Dawson Mgmt. Co. 308 E High. J.C. 65101		
		25. OPEN TO PUBLIC? YES () NO (X)		
9. COORDINATES UTM LAT _____ LONG _____		26. LOCAL CONTACT PERSON OR ORGANIZATION		5. OTHER NAME(S) 6. TOWNSHIP RANGE SECTION
10. SITE () BUILDING (X) STRUCTURE () OBJECT ()		27. OTHER SURVEYS IN WHICH INCLUDED		
11. ON NATIONAL REGISTER? YES (X) NO ()		28. NO. OF STORIES 3		
12. IS IT ELIGIBLE? YES () NO ()		29. BASEMENT? YES () NO ()		
13. PART OF ESTAB. YES (X) DIST. DISTRICT? NO ()		30. FOUNDATION MATERIAL concrete		
14. DISTRICT POTENTIAL? YES () NO ()		31. WALL CONSTRUCTION glazed brick		
15. NAME OF ESTABLISHED DISTRICT Missouri State Capitol District		32. ROOF TYPE AND MATERIAL flat		
		33. NO. OF BAYS FRONT 5 SIDE -		
		34. WALL TREATMENT brick		
		35. PLAN SHAPE rect		
42. FURTHER DESCRIPTION OF IMPORTANT FEATURES Flat roofed, Chicago-style commercial building of white glazed brick, cast concrete cornice beneath simple stepped parapet; clear finish aluminum replacement windows in wide upper story openings with continuous sills and lintels. A shallow, flat metal canopy surmounts the large plate glass windows at ground level.		36. CHANGES (EXPLAIN IN NO. 42) ADDITION () ALTERED (X) MOVED ()		7. DATE 1/1990
43. HISTORY AND SIGNIFICANCE Constructed for the furniture and undertaking establishment of George Walther (formerly located at 228 E High) and embalmer F.H. Wymore. Later the location of Montgomery Wards. A large, excellent example of commercial architecture influenced by the Chicago School; use of materials is typical of the period.		37. CONDITION INTERIOR _____ EXTERIOR fair		
44. DESCRIPTION OF ENVIRONMENT AND OUTBUILDINGS Urban street of continuous one- and two-part commercial buildings.		38. PRESERVATION UNDERWAY? YES () NO (X)		
45. SOURCES OF INFORMATION 1908, 1911 city directories; 1912 Souvenir; Sanborns		39. ENDANGERED? BY WHAT? YES () NO (X)		
RETURN THIS FORM WHEN COMPLETED TO: OFFICE OF HISTORIC PRESERVATION P.O. BOX 176 JEFFERSON CITY, MISSOURI 65102 PH. 314-751-4096		40. VISIBLE FROM PUBLIC ROAD? YES (X) NO ()		
IF ADDITIONAL SPACE IS NEEDED, ATTACH SEPARATE SHEET(S) TO THIS FORM		41. DISTANCE FROM AND FRONTAGE ON ROAD		
		46. PREPARED BY RPE		
		47. ORGANIZATION ZHA, Inc.		
		48. DATE 1/1990		
		49. REVISION DATE(S)		



MISSOURI OFFICE OF HISTORIC PRESERVATION

ARCHITECTURAL/HISTORIC INVENTORY SURVEY FORM

CO 7500Z-0600

1. NO.		4. PRESENT LOCAL NAME(S) OR DESIGNATION(S)		1. NO. 39
2. COUNTY COLE		5. OTHER NAME(S)		
3. LOCATION OF NEGATIVES Missouri SHPO				
6. SPECIFIC LEGAL LOCATION TOWNSHIP _____ RANGE _____ SECTION _____ IF CITY OR TOWN, STREET ADDRESS 314 E. High		16. THEMATIC CATEGORY		2. COUNTY
7. CITY OR TOWN IF RURAL, VICINITY Jefferson City		17. DATE(S) OR PERIOD c. 1900		
8. DESCRIPTION OF LOCATION		18. STYLE OR DESIGN 2 part commercial		
		19. ARCHITECT OR ENGINEER		4. PRESENT LOCAL NAME(S) OR DESIGNATION(S)
		20. CONTRACTOR OR BUILDER		
		21. ORIGINAL USE, IF APPARENT commercial		
9. COORDINATES UTM LAT _____ LONG _____		22. PRESENT USE commercial		5. OTHER NAME(S)
10. SITE () STRUCTURE () BUILDING (X) OBJECT ()		23. OWNERSHIP PUBLIC () PRIVATE (X)		
11. ON NATIONAL REGISTER? YES (X) NO ()		24. OWNER'S NAME AND ADDRESS IF KNOWN James Dalton 314 E. High, J.C. 65101		
12. IS IT ELIGIBLE? YES () NO ()		25. OPEN TO PUBLIC? YES () NO (X)		6. TOWNSHIP
13. PART OF ESTAB. HIST. DISTRICT? YES (X) NO ()		26. LOCAL CONTACT PERSON OR ORGANIZATION		
14. DISTRICT POTENTIAL? YES () NO ()		27. OTHER SURVEYS IN WHICH INCLUDED		
15. NAME OF ESTABLISHED DISTRICT Missouri State Capitol District		30. FOUNDATION MATERIAL limestone		RANGE
42. FURTHER DESCRIPTION OF IMPORTANT FEATURES A stepped brick parapet surmounts a brick pannelled cornice and 1x1 upper story windows with soldier-course brick lintels. The ground story storefront is a contemporary alteration.		31. WALL CONSTRUCTION brick		
		32. ROOF TYPE AND MATERIAL flat		
43. HISTORY AND SIGNIFICANCE Typical early 20th century 2-part commercial building with altered storefront.		33. NO. OF BAYS FRONT 4 SIDE --		SECTION
		34. WALL TREATMENT brick		
		35. PLAN SHAPE rect.		
44. DESCRIPTION OF ENVIRONMENT AND OUTBUILDINGS Urban street of continuous one- and two-part commercial buildings.		36. CHANGES (EXPLAIN IN NO. 42) ADDITION () ALTERED (X) MOVED ()		
45. SOURCES OF INFORMATION 1892, 1908 Sanborn		37. CONDITION INTERIOR _____ EXTERIOR good		
46. PREPARED BY RPE		38. PRESERVATION UNDERWAY? YES () NO (X)		
47. ORGANIZATION ZHA, Inc.		39. ENDANGERED? BY WHAT? YES () NO (X)		
48. DATE 1/1990		40. VISIBLE FROM PUBLIC ROAD? YES (X) NO ()		
49. REVISION DATE(S)		41. DISTANCE FROM AND FRONTAGE ON ROAD		

RETURN THIS FORM WHEN COMPLETED TO: OFFICE OF HISTORIC PRESERVATION
P.O. BOX 176
JEFFERSON CITY, MISSOURI 65102
PH. 314-751-4096

IF ADDITIONAL SPACE IS NEEDED, ATTACH SEPARATE SHEET(S) TO THIS FORM



MISSOURI OFFICE OF HISTORIC PRESERVATION

ARCHITECTURAL/HISTORIC INVENTORY SURVEY FORM

COAS002-061

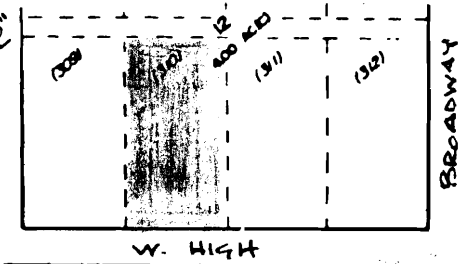
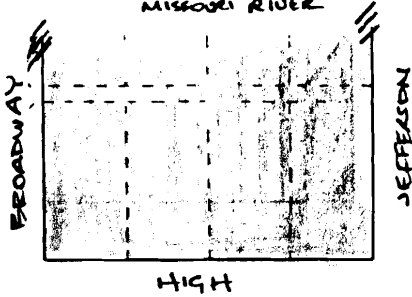
1. NO. 2. COUNTY COLE		4. PRESENT LOCAL NAME(S) OR DESIGNATION(S) St. Peter's Catholic School		1. NO.	
3. LOCATION OF NEGATIVES Missouri SHPO		5. OTHER NAME(S) 			17
6. SPECIFIC LEGAL LOCATION TOWNSHIP _____ RANGE _____ SECTION _____ IF CITY OR TOWN, STREET ADDRESS 314 W. High St.		16. THEMATIC CATEGORY 17. DATE(S) OR PERIOD 1889-90			
7. CITY OR TOWN IF RURAL, VICINITY Jefferson City		18. STYLE OR DESIGN 19. ARCHITECT OR ENGINEER Frank B. Miller		4. PRESENT LOCAL NAME(S) OR DESIGNATION(S)	
8. DESCRIPTION OF LOCATION 		20. CONTRACTOR OR BUILDER 21. ORIGINAL USE, IF APPARENT School			5. OTHER NAME(S)
9. COORDINATES UTM LAT _____ LONG _____		22. PRESENT USE School			
10. SITE () STRUCTURE () BUILDING (X) OBJECT ()		23. OWNERSHIP PUBLIC () PRIVATE (X) Catholic Diocese		RANGE	
11. ON NATIONAL REGISTER? YES (X) NO ()		24. OWNER'S NAME AND ADDRESS IF KNOWN Bishop of Jefferson City; 216 Broadway, J.C. 65101			SECTION
12. IS IT ELIGIBLE? YES () NO ()		25. OPEN TO PUBLIC? YES (X) NO ()			
13. PART OF ESTAB. HIST. DISTRICT? YES (X) NO ()		26. LOCAL CONTACT PERSON OR ORGANIZATION 27. OTHER SURVEYS IN WHICH INCLUDED 			
14. DISTRICT POTENTIAL? YES () NO ()		28. NO. OF STORIES 2		7. TOWNSHIP	
15. NAME OF ESTABLISHED DISTRICT Missouri State Capitol District		29. BASEMENT? YES (X) NO ()			RANGE
42. FURTHER DESCRIPTION OF IMPORTANT FEATURES Complex hipped roof with boxed eaves, brick arched windows; addition at rear constructed 1931.		30. FOUNDATION MATERIAL Rock faced limestone			
43. HISTORY AND SIGNIFICANCE School building associated with St. Peter's Church (site#). Architect a significant, late 19th/early 20th century Jefferson City Designer (see site#). Building served in 1911 as temporary location for House of Representatives following State Capitol fire, until temporary capitol built.		31. WALL CONSTRUCTION brick			
44. DESCRIPTION OF ENVIRONMENT AND OUTBUILDINGS 		32. ROOF TYPE AND MATERIAL hipped; composition			
45. SOURCES OF INFORMATION Sanbron Maps 1908, 1939.		33. NO. OF BAYS FRONT 3 SIDE		7. TOWNSHIP	
46. PREPARED BY RPE		34. WALL TREATMENT 			RANGE
47. ORGANIZATION ZHA, Inc.		35. PLAN SHAPE rect.			
48. DATE 1/1990		36. CHANGES (EXPLAIN IN NO. 42) ADDITION (X) ALTERED () MOVED ()			
49. REVISION DATE(S)		37. CONDITION INTERIOR good EXTERIOR good			
RETURN THIS FORM WHEN COMPLETED TO: OFFICE OF HISTORIC PRESERVATION P.O. BOX 176 JEFFERSON CITY, MISSOURI 65102 PH. 314-751-4096		38. PRESERVATION UNDERWAY? YES () NO ()		7. TOWNSHIP	
IF ADDITIONAL SPACE IS NEEDED, ATTACH SEPARATE SHEET(S) TO THIS FORM		39. ENDANGERED? BY WHAT? YES () NO (X)			RANGE
		40. VISIBLE FROM PUBLIC ROAD? YES (X) NO ()			
		41. DISTANCE FROM AND FRONTAGE ON ROAD 			

PHOTO
MUST
BE
PROVIDED

MISSOURI OFFICE OF HISTORIC PRESERVATION

ARCHITECTURAL/HISTORIC INVENTORY SURVEY FORM

COH5002-062

1. NO. 2. COUNTY COLE		4. PRESENT LOCAL NAME(S) OR DESIGNATION(S) Missouri State Capitol Building 5. OTHER NAME(S)		1. NO.		
3. LOCATION OF NEGATIVES Missouri SHPO					18	
6. SPECIFIC LEGAL LOCATION TOWNSHIP _____ RANGE _____ SECTION _____ IF CITY OR TOWN, STREET ADDRESS High St., Broadway to Jefferson 7. CITY OR TOWN IF RURAL, VICINITY Jefferson City		16. THEMATIC CATEGORY 17. DATE(S) OR PERIOD 1917 18. STYLE OR DESIGN Classical Revival 19. ARCHITECT OR ENGINEER Tracy and Swartwout 20. CONTRACTOR OR BUILDER 21. ORIGINAL USE, IF APPARENT State Capitol 22. PRESENT USE State Capitol 23. OWNERSHIP PUBLIC (X) PRIVATE () State of Missouri 24. OWNER'S NAME AND ADDRESS IF KNOWN		28. NO. OF STORIES 4 29. BASEMENT? YES (X) NO () 30. FOUNDATION MATERIAL limestone 31. WALL CONSTRUCTION Carthage marble 32. ROOF TYPE AND MATERIAL complex - slate 33. NO. OF BAYS FRONT SIDE 34. WALL TREATMENT limestone, marble 35. PLAN SHAPE rect. 36. CHANGES (EXPLAIN IN NO. 42) ADDITION () ALTERED () MOVED () 37. CONDITION INTERIOR excellent EXTERIOR excellent 38. PRESERVATION UNDERWAY? YES (X) NO () 39. ENDANGERED? BY WHAT? YES () NO (X) 40. VISIBLE FROM PUBLIC ROAD? YES (X) NO () 41. DISTANCE FROM AND FRONTAGE ON ROAD		2. COUNTY
8. DESCRIPTION OF LOCATION MISSOURI RIVER 		25. OPEN TO PUBLIC? YES (X) NO () 26. LOCAL CONTACT PERSON OR ORGANIZATION 27. OTHER SURVEYS IN WHICH INCLUDED		4. PRESENT LOCAL NAME(S) OR DESIGNATION(S)		
9. COORDINATES UTM LAT _____ LONG _____ 10. SITE () STRUCTURE () BUILDING (X) OBJECT () 11. ON NATIONAL REGISTER? YES (X) NO () 12. IS IT ELIGIBLE? YES () NO () 13. PART OF ESTAB. HIST. DISTRICT? YES (X) NO () 14. DISTRICT POTENTIAL? YES () NO () 15. NAME OF ESTABLISHED DISTRICT Missouri State Capitol District		42. FURTHER DESCRIPTION OF IMPORTANT FEATURES A late, excellent example of Classical Revival government architecture. A massive dome and lantern top the capitol's center mass with its pedimented entry portico reached by a majestic flight of steps and flanked by House & Senate wings. Interior contains impressive art and murals, including works by Thomas Hart Benton.			PHOTO MUST BE PROVIDED	
43. HISTORY AND SIGNIFICANCE Missouri's forth state capitol, the structure replaces the massive structure on the same site destroyed by fire in 1911. (See NR Nomination).				6. TOWNSHIP		
44. DESCRIPTION OF ENVIRONMENT AND OUTBUILDINGS Located on bluff above Missouri River, expansive landscaped grounds, modern concrete parking buildings flank the two wings of the building					RANGE	
45. SOURCES OF INFORMATION 1969 NRHP nomination.		46. PREPARED BY RPE 47. ORGANIZATION ZHA, Inc. 48. DATE 1/1990 49. REVISION DATE(S)		SECTION		
RETURN THIS FORM WHEN COMPLETED TO: OFFICE OF HISTORIC PRESERVATION P.O. BOX 176 JEFFERSON CITY, MISSOURI 65102 PH. 314-751-4096						

IF ADDITIONAL SPACE IS NEEDED, ATTACH SEPARATE SHEET(S) TO THIS FORM



MISSOURI OFFICE OF HISTORIC PRESERVATION

ARCHITECTURAL/HISTORIC INVENTORY SURVEY FORM

COAS002-063

1. NO. ,		4. PRESENT LOCAL NAME(S) OR DESIGNATION(S)		1. NO. 63
2. COUNTY COLE		5. OTHER NAME(S) Merchant's Bank / Masonic Building		
3. LOCATION OF NEGATIVES Missouri SHPO				
6. SPECIFIC LEGAL LOCATION TOWNSHIP _____ RANGE _____ SECTION _____ IF CITY OR TOWN, STREET ADDRESS 101 W. High		16. THEMATIC CATEGORY	28. NO. OF STORIES 3	2. COUNTY
7. CITY OR TOWN IF RURAL, VICINITY Jefferson City		17. DATE(S) OR PERIOD c. 1890	29. BASEMENT? YES (X) NO ()	
8. DESCRIPTION OF LOCATION		18. STYLE OR DESIGN Italianate	30. FOUNDATION MATERIAL limestone	
		19. ARCHITECT OR ENGINEER	31. WALL CONSTRUCTION brick	4. PRESENT LOCAL NAME(S) OR DESIGNATION(S)
		20. CONTRACTOR OR BUILDER	32. ROOF TYPE AND MATERIAL flat	
		21. ORIGINAL USE, IF APPARENT commercial; institutional	33. NO. OF BAYS FRONT 5 SIDE 9	
9. COORDINATES LAT _____ LONG _____		22. PRESENT USE commercial	34. WALL TREATMENT brick	5. OTHER NAME(S)
10. SITE () BUILDING (X) STRUCTURE () OBJECT ()		23. OWNERSHIP PUBLIC () PRIVATE (X)	35. PLAN SHAPE rect	
11. ON NATIONAL REGISTER? YES (X) NO ()		24. OWNER'S NAME AND ADDRESS IF KNOWN Central Missouri Realty %238 Madison J.C. 65101	36. CHANGES (EXPLAIN IN NO. 42) ADDITION () ALTERED (X) MOVED ()	
12. IS IT ELIGIBLE? YES () NO ()		25. OPEN TO PUBLIC? YES () NO (X)	37. CONDITION INTERIOR _____ EXTERIOR poor	6. TOWNSHIP
13. PART OF ESTAB. HIST. DISTRICT? YES (X) NO ()		26. LOCAL CONTACT PERSON OR ORGANIZATION	38. PRESERVATION UNDERWAY? YES () NO (X)	
14. DISTRICT POTENTIAL? YES () NO ()		27. OTHER SURVEYS IN WHICH INCLUDED	39. ENDANGERED? BY WHAT? YES (X) redevelopment NO ()	
15. NAME OF ESTABLISHED DISTRICT Missouri State Capitol District		40. VISIBLE FROM PUBLIC ROAD? YES (X) NO ()		7. RANGE
42. FURTHER DESCRIPTION OF IMPORTANT FEATURES Flat roofed commercial building (cornice removed) with pyramidal roofed pavilions at primary building corners. Complex elevation on High St. facade, with 3/4 round turret at Jefferson St. corner; segmental and round arched windows with detailed brickwork. The ground floor has been substantially altered with modern concrete aggregate storefronts.		41. DISTANCE FROM AND FRONTAGE ON ROAD		
43. HISTORY AND SIGNIFICANCE Excellent, though insensitively altered, example of Italianate and High Victorian Gothic commercial design. Constructed as the headquarters of L.C. Lohman's Merchants Bank and as the Jefferson City Masonic Temple on the upper floors.		<div style="border: 1px solid black; padding: 10px; text-align: center;"> PHOTO MUST BE PROVIDED </div>		
44. DESCRIPTION OF ENVIRONMENT AND OUTBUILDINGS Urban street of continuous, one and two part commercial buildings; this structure occupies a high visibility corner site.		45. SOURCES OF INFORMATION ISB; C.D. Sanborns, CCHS files		8. SECTION
46. PREPARED BY RPE		47. ORGANIZATION ZHA, Inc.		
48. DATE 1/1990		49. REVISION DATE(S)		
RETURN THIS FORM WHEN COMPLETED TO: OFFICE OF HISTORIC PRESERVATION P.O. BOX 176 JEFFERSON CITY, MISSOURI 65102 PH. 314-751-4096				

IF ADDITIONAL SPACE IS NEEDED, ATTACH SEPARATE SHEET(S) TO THIS FORM

WERE YOU THERE WHEN THE MERCHANTS BANK BUILDING WAS BUILT?

The Merchants Bank Corporation was originally founded by several prominent businessmen. As the economic benefits of the river port began to decline, Jefferson City began to look to other forms of financial support. As the state government system took a stronger hold in Jefferson City, more wealthy lawyers and businessmen from the larger Missouri cities felt the lure which prestigious government positions offered. As wealthy bureaucrats moved to the city to assume their new positions, they brought with them their money and subsequently their banking business. This new influx of money into the economy began to spur small industry and commercial business ventures.

This unprecedented economic growth prompted J. M. Clarke, D. H. McIntyre, C. G. Brooks and J. H. Dierks to combine their monetary assets and form the Merchants Bank of Jefferson City. The four eventually sold stock and incorporated the bank in March of 1889 with \$25,000 worth of capital stock. The Merchants Bank Corporation doubled its stock between the date of incorporation and the actual opening of the business to the public on December 2, 1889 with the following officers: Maj. J. M. Clarke, President; Hon. D. H. McIntyre, Vice President; C. G. Brooks, Cashier; J. H. Dierks, Bookkeeper.

The Merchants Bank Building was regarded as an important architectural achievement after its construction in 1889. An article in the Directory of Jefferson City and Cole County, published in 1889, described the building as "... the largest and most modern business building in the city." The building's High Victorian styling sets it apart from other structures as it is the only one of this particular style in the downtown area. Research does not seem to indicate a particular architect who was responsible for the building design, however, an article in the December 4, 1889 issue of the Jefferson City Daily Tribune, entitled, "The New Bank Opens", makes reference to "... the St. Louis architectural association who directed the building planning process." The sophisticated architectural styling of the building apparently reflected the designer's and communities' high regard for the bank founders.

The Merchants Bank Building has been utilized as a mixed-use facility from its first day of operation. The following description appeared in The Directory of Jefferson City and Cole County:


The Merchants Bank Building (corner of High and Jefferson Streets, the east room of which is used by the bank) contains, in addition to its fine steel vaults, safety deposit boxes for the convenience and use of its patron. It is the largest and most modern business building in the city. The second floor, east side, has elegant rooms occupied by professional men, while those on the west, a suite of six, the finest in the state, are the splendidly equipped quarters of Jefferson City Commercial Club. The third floor is a magnificent lodge hall and is the meeting place of the Blue Lodge, Knights Templar and Commandery of Jefferson City.

The Merchants Bank continued its existence until 1923. In March of 1923, the bank, having fallen prey to the glutted banking market in Jefferson City, liquidated assets to its stockholders and patrons and dissolved rather abruptly.

The east half of the Merchants Bank Building, formerly occupied by the Merchants Bank, was converted into retail space and remains as such today. Likewise, the west half of the building was originally designed as retail rental space and is utilized as such today. The second floor was originally designed as professional offices with six suites on the east side and six on the west, separated in the middle by a central circulation corridor. The third floor with its large open plan layout allowed for the accommodation of large groups of people during various types of lodge meetings and was used by the Masonic Lodge until 1939. The third floor was vacant 1939 to 1942 when a physical fitness facility moved in which closed in 1951. The third floor has remained empty since this time and has been utilized as storage and attic space since that time.

(Condensed from "The Merchants Bank Building: Adaptive Use". Thesis by Kevin R. Meinhardt, Department of Architecture, Kansas State University, October 30, 1981.)

splendid church homes, with accommodations for the auxiliaries connected with the organization, with a live and active membership. Its public and private schools are excellent. As a manufacturing



Residence of Geo. L. Elston.



Private Residence of Gov. Lon V. Stephens.

mand. It also manufactures extensively working men's clothes, the products of the factory being so



Residence of Postmaster G. F. Robinson.

popular, the manufacturers are constantly advertising for and asking additional assistance to enable



Residence of J. L. Turner.



Merchants' Bank and Neef Terrace Buildings.

the above reasons, there being manufactured here at this time over 7,000 pairs daily, the excellence of the quality resulting in a constantly increasing de-

them to supply the demand. Brooms are manufactured extensively here, while its saddle tree factory

ut

IONS

ACY.

Drugs and make
efore, guarantee

FISCHER,
Jefferson City, Mo.



13 W. Main St.
Telephone 97.

CASH.

ER,
Builder

ptly.

GH STREET.

as been before the
always been kept
ing has ever been
ract from its dur-
service has been
ly before the pub-
ry users. We call
nts in this volume,

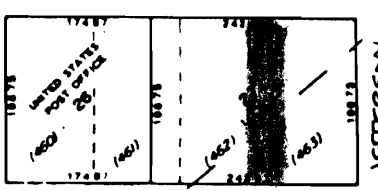
ETCH BOOK CO.



MISSOURI OFFICE OF HISTORIC PRESERVATION

ARCHITECTURAL/HISTORIC INVENTORY SURVEY FORM

COAS00Z-064

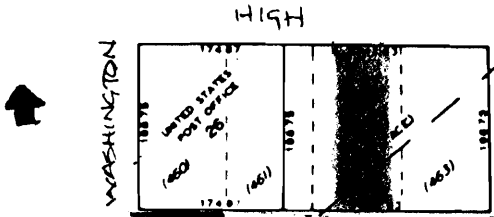
1. NO.		4. PRESENT LOCAL NAME(S) OR DESIGNATION(S)		1. NO. 64
2. COUNTY COLE		5. OTHER NAME(S)		
3. LOCATION OF NEGATIVES Missouri SHPO		Neef Terrace		
6. SPECIFIC LEGAL LOCATION TOWNSHIP _____ RANGE _____ SECTION _____ IF CITY OR TOWN, STREET ADDRESS 105 W. High		16. THEMATIC CATEGORY		2. COUNTY
7. CITY OR TOWN IF RURAL, VICINITY Jefferson City		17. DATE(S) OR PERIOD c. 1892		
8. DESCRIPTION OF LOCATION High		18. STYLE OR DESIGN Romanesque Revival		
		19. ARCHITECT OR ENGINEER		4. PRESENT LOCAL NAME(S) OR DESIGNATION(S)
		20. CONTRACTOR OR BUILDER		
		21. ORIGINAL USE, IF APPARENT commercial; hotel		
9. COORDINATES UTM LAT _____ LONG _____		22. PRESENT USE commercial		5. OTHER NAME(S)
10. SITE () STRUCTURE () BUILDING (X) OBJECT ()		23. OWNERSHIP PUBLIC () PRIVATE (X)		
11. ON NATIONAL REGISTER? YES (X) NO ()		24. OWNER'S NAME AND ADDRESS IF KNOWN Central Missouri Realty %238 Madison J.C. 65101		
12. IS IT ELIGIBLE? YES () NO ()		25. OPEN TO PUBLIC? YES () NO (X)		6. TOWNSHIP
13. PART OF ESTAB. HIST. DISTRICT? YES (X) NO ()		26. LOCAL CONTACT PERSON OR ORGANIZATION		
14. DISTRICT POTENTIAL? YES () NO ()		27. OTHER SURVEYS IN WHICH INCLUDED		
15. NAME OF ESTABLISHED DISTRICT Missouri State Capitol District		28. NO. OF STORIES 3		RANGE
42. FURTHER DESCRIPTION OF IMPORTANT FEATURES Asymmetrical facade with complex dentilled brick cornice. Open side porch with square brick columns atop 3rd bay limestone, 1st story entrance. The remaining ground story has been altered with a concrete aggregate applied front.		29. BASEMENT? YES (X) NO ()		
		30. FOUNDATION MATERIAL limestone		
		31. WALL CONSTRUCTION brick		SECTION
		32. ROOF TYPE AND MATERIAL flat		
		33. NO. OF BAYS FRONT 3 SIDE 2		
		34. WALL TREATMENT brick		
		35. PLAN SHAPE rect		
		36. CHANGES (EXPLAIN IN NO. 42) ADDITION () ALTERED (X) MOVED ()		
		37. CONDITION INTERIOR _____ EXTERIOR fair		
		38. PRESERVATION UNDERWAY? YES () NO (X)		
		39. ENDANGERED? BY WHAT? YES (X) NO ()		
		40. VISIBLE FROM PUBLIC ROAD? YES (X) NO ()		
		41. DISTANCE FROM AND FRONTAGE ON ROAD		
43. HISTORY AND SIGNIFICANCE Constructed as part of Mrs. Mary Neef's hotel/boardinghouse (formerly located at 131 E. High). Rear of the property had a 2-1/2 story stone, Second Empire style residential structure as part of the complex, which was subsequently demolished.		PHOTO MUST BE PROVIDED		
44. DESCRIPTION OF ENVIRONMENT AND OUTBUILDINGS Urban street of continuous, one- and two-part commercial buildings.				
45. SOURCES OF INFORMATION 1885,92 Sanborns; ISB; C.D.		46. PREPARED BY RPE		
RETURN THIS FORM WHEN COMPLETED TO: OFFICE OF HISTORIC PRESERVATION P.O. BOX 176 JEFFERSON CITY, MISSOURI 65102 PH. 314-751-4096		47. ORGANIZATION ZHA, Inc.		
IF ADDITIONAL SPACE IS NEEDED, ATTACH SEPARATE SHEET(S) TO THIS FORM		48. DATE 1/1990		
		49. REVISION DATE(S)		



MISSOURI OFFICE OF HISTORIC PRESERVATION

ARCHITECTURAL/HISTORIC INVENTORY SURVEY FORM

COP5002-065

1. NO.		4. PRESENT LOCAL NAME(S) OR DESIGNATION(S)		1. NO.
2. COUNTY COLE		8. OTHER NAME(S)		
3. LOCATION OF NEGATIVES Missouri SHPO		Capitol Theatre		2. COUNTY
6. SPECIFIC LEGAL LOCATION TOWNSHIP _____ RANGE _____ SECTION _____ IF CITY OR TOWN, STREET ADDRESS 109 W. High		16. THEMATIC CATEGORY		
7. CITY OR TOWN IF RURAL, VICINITY Jefferson City		17. DATE(S) OR PERIOD c. 1930		4. PRESENT LOCAL NAME(S) OR DESIGNATION(S)
8. DESCRIPTION OF LOCATION		18. STYLE OR DESIGN Art Deco		
		19. ARCHITECT OR ENGINEER		
		20. CONTRACTOR OR BUILDER		
9. COORDINATES LAT _____ LONG _____		21. ORIGINAL USE, IF APPARENT movie theatre		5. OTHER NAME(S)
10. SITE () BUILDING (X) STRUCTURE () OBJECT ()		22. PRESENT USE parking garage		
11. ON NATIONAL REGISTER? YES (X) NO ()		23. OWNERSHIP PUBLIC () PRIVATE (X)		6. TOWNSHIP
12. IS IT ELIGIBLE? YES () NO ()		24. OWNER'S NAME AND ADDRESS IF KNOWN Central Missouri Realty %238 Madison J.C. 65101		
13. PART OF ESTAB. HIST. DISTRICT? YES (X) NO ()		25. OPEN TO PUBLIC? YES (X) NO ()		RANGE
14. DISTRICT POTENTIAL? YES () NO ()		26. LOCAL CONTACT PERSON OR ORGANIZATION		
15. NAME OF ESTABLISHED DISTRICT Missouri State Capitol District		27. OTHER SURVEYS IN WHICH INCLUDED		SECTION
42. FURTHER DESCRIPTION OF IMPORTANT FEATURES Four bay concrete stucco commercial structure with ziggurat-style front parapet and steel casement windows. Interior largely removed when adapted for garage use; driveway entry pierces original theatre entry feature.		30. NO. OF STORIES 3		
43. HISTORY AND SIGNIFICANCE Constructed following the State Theatre (1922 - 318 E. High, demolished) as an additional, large downtown cinema house. Gutted and adapted as parking garage.		31. WALL CONSTRUCTION concrete		
		32. ROOF TYPE AND MATERIAL flat		
44. DESCRIPTION OF ENVIRONMENT AND OUTBUILDINGS Urban street of continuous one- and two-part commercial buildings.		33. NO. OF BAYS FRONT 4 SIDE -		
		34. WALL TREATMENT stucco		
45. SOURCES OF INFORMATION Sanborns; C.D.		35. PLAN SHAPE rect		
		36. CHANGES (EXPLAIN IN NO. 42) ADDITION () ALTERED (X) MOVED ()		
46. PREPARED BY RPE		37. CONDITION INTERIOR poor EXTERIOR fair		
		38. PRESERVATION UNDERWAY? YES () NO (X)		
47. ORGANIZATION ZHA, Inc.		39. ENDANGERED? BY WHAT? YES (X) NO () redevelopment		
		40. VISIBLE FROM PUBLIC ROAD? YES (X) NO ()		
48. DATE 1/1990		41. DISTANCE FROM AND FRONTAGE ON ROAD		
		49. REVISION DATE(S)		

RETURN THIS FORM WHEN COMPLETED TO: OFFICE OF HISTORIC PRESERVATION
P.O. BOX 176
JEFFERSON CITY, MISSOURI 65102
PH. 314-751-4096

IF ADDITIONAL SPACE IS NEEDED, ATTACH SEPARATE SHEET(S) TO THIS FORM



MISSOURI OFFICE OF HISTORIC PRESERVATION

ARCHITECTURAL/HISTORIC INVENTORY SURVEY FORM

COH500Z-0166

1. NO.		4. PRESENT LOCAL NAME(S) OR DESIGNATION(S)		1. NO. 66
2. COUNTY COLE		5. OTHER NAME(S)		
3. LOCATION OF NEGATIVES Missouri SHPO		Ott Lumber Co. * (see 43)		
6. SPECIFIC LEGAL LOCATION TOWNSHIP _____ RANGE _____ SECTION _____ IF CITY OR TOWN, STREET ADDRESS 115 W High		16. THEMATIC CATEGORY		2. COUNTY
7. CITY OR TOWN IF RURAL, VICINITY Jefferson City		17. DATE(S) OR PERIOD after 1923		
8. DESCRIPTION OF LOCATION HIGH		18. STYLE OR DESIGN 2 part commercial		
9. COORDINATES LAT _____ LONG _____		19. ARCHITECT OR ENGINEER		4. PRESENT LOCAL NAME(S) OR DESIGNATION(S)
10. SITE () BUILDING (X)		20. CONTRACTOR OR BUILDER		
11. ON NATIONAL REGISTER? YES (X) NO ()		21. ORIGINAL USE, IF APPARENT commercial		
12. IS IT ELIGIBLE? YES () NO ()		22. PRESENT USE commercial		5. OTHER NAME(S)
13. PART OF ESTAB. HIST. DISTRICT? YES (X) NO ()		23. OWNERSHIP PUBLIC () PRIVATE (X)		
14. DISTRICT POTENTIAL? YES () NO ()		24. OWNER'S NAME AND ADDRESS IF KNOWN Central Miss. Realty 238 Madison, J.C. 65101		
15. NAME OF ESTABLISHED DISTRICT Missouri State Capitol District		25. OPEN TO PUBLIC? YES (X) NO ()		6. TOWNSHIP
42. FURTHER DESCRIPTION OF IMPORTANT FEATURES Stepped parapet tops this white glazed brick, 2 story commercial building. Segmental arch details in the 3 bays of the upper story encompass the groups of 3 rectangular, 1x1 windows, corresponding to 3 ground floor storefront openings, which have been altered.		26. LOCAL CONTACT PERSON OR ORGANIZATION		
		27. OTHER SURVEYS IN WHICH INCLUDED		
43. HISTORY AND SIGNIFICANCE Ott's Lumber Co. occupied premises on this block since before 1906; the lumber yard originally extended behind this retail structure. <i>2200000. Ott's Lumber Co. located at the SW corner of Jefferson & High in 1885. 115 W High. The building was built in 1908. It took over the site of a small building which U.S. Census (Sanborn 1885) 1889-1908) - M. Dietrich 6/17/2010</i>		PHOTO MUST BE PROVIDED		RANGE
44. DESCRIPTION OF ENVIRONMENT AND OUTBUILDINGS Urban street of continuous one- and two-part commercial buildings.				
45. SOURCES OF INFORMATION 1906, 1922 city directories; Sanborn maps		46. PREPARED BY RPE		
RETURN THIS FORM WHEN COMPLETED TO: OFFICE OF HISTORIC PRESERVATION P.O. BOX 176 JEFFERSON CITY, MISSOURI 65102 PH. 314-751-4096		47. ORGANIZATION ZHA, Inc.		SECTION
IF ADDITIONAL SPACE IS NEEDED, ATTACH SEPARATE SHEET(S) TO THIS FORM		48. DATE 1/1990		



MISSOURI OFFICE OF HISTORIC PRESERVATION

ARCHITECTURAL/HISTORIC INVENTORY SURVEY FORM

COAS 002-067

1. NO.		4. PRESENT LOCAL NAME(S) OR DESIGNATION(S) United States Post Office		1. NO. 67	
2. COUNTY COLE		5. OTHER NAME(S)			2. COUNTY
3. LOCATION OF NEGATIVES Missouri SHPO					
6. SPECIFIC LEGAL LOCATION TOWNSHIP _____ RANGE _____ SECTION _____ IF CITY OR TOWN, STREET ADDRESS 131 W. High		16. THEMATIC CATEGORY		2. COUNTY	
7. CITY OR TOWN IF RURAL, VICINITY Jefferson City		17. DATE(S) OR PERIOD 1934			
8. DESCRIPTION OF LOCATION HIGH		18. STYLE OR DESIGN Classical Revival			
		19. ARCHITECT OR ENGINEER Klipstein & Rothmann; Swartout		4. PRESENT LOCAL NAME(S) OR DESIGNATION(S)	
		20. CONTRACTOR OR BUILDER A. W. Kutside			
		21. ORIGINAL USE, IF APPARENT Post Office			
9. COORDINATES UTM LAT _____ LONG _____		22. PRESENT USE Post Office		4. PRESENT LOCAL NAME(S) OR DESIGNATION(S)	
10. SITE () STRUCTURE () BUILDING (X) OBJECT ()		23. OWNERSHIP PUBLIC (X) PRIVATE ()			
11. ON NATIONAL REGISTER? YES (X) NO ()		24. OWNER'S NAME AND ADDRESS U.S. Postal Service 131 W. High			
12. IS IT ELIGIBLE? YES () NO ()		25. OPEN TO PUBLIC? YES (X) NO ()		5. OTHER NAME(S)	
13. PART OF ESTAB. HIST. DISTRICT? YES (X) NO ()		26. LOCAL CONTACT PERSON OR ORGANIZATION			
14. DISTRICT POTENTIAL? YES () NO ()		27. OTHER SURVEYS IN WHICH INCLUDED			
15. NAME OF ESTABLISHED DISTRICT Missouri State Capitol District		30. NO. OF STORIES 3		6. TOWNSHIP	
42. FURTHER DESCRIPTION OF IMPORTANT FEATURES A classically derived Roman Temple - style government structure with Tuscan columns supporting the 2nd story entablature. A gabled roof surmounts the attic (3rd story), set back to appear as flat. Entry doors at the 1st & 10th bays are reached by low riser steps from the sidewalk.		31. WALL CONSTRUCTION limestone			
		32. ROOF TYPE AND MATERIAL flat, w/gabled attic			
43. HISTORY AND SIGNIFICANCE Replacing the 19th century P.O. on East Main Street, the 1934 edifice reflects the simple classism of federal architecture of the Depression period.		33. NO. OF BAYS FRONT 10 SIDE 7		RANGE	
		34. WALL TREATMENT smooth ashler			
		35. PLAN SHAPE rect.			
44. DESCRIPTION OF ENVIRONMENT AND OUTBUILDINGS Set back from sidewalk on low podium.		36. CHANGES (EXPLAIN IN NO. 42) ADDITION () ALTERED () MOVED ()		SECTION	
		37. CONDITION INTERIOR exc. EXTERIOR exc.			
		38. PRESERVATION UNDERWAY? YES () NO (X)			
45. SOURCES OF INFORMATION Cornerstone, Sanborn Maps, City Directories, Cole County HS Files		39. ENDANGERED? BY WHAT? YES () NO (X)		SECTION	
RETURN THIS FORM WHEN COMPLETED TO: OFFICE OF HISTORIC PRESERVATION P.O. BOX 176 JEFFERSON CITY, MISSOURI 65102 PH. 314-751-4096		40. VISIBLE FROM PUBLIC ROAD? YES (X) NO ()			
IF ADDITIONAL SPACE IS NEEDED, ATTACH SEPARATE SHEET(S) TO THIS FORM		41. DISTANCE FROM AND FRONTAGE ON ROAD			
		46. PREPARED BY RPE			
		47. ORGANIZATION ZHA, Inc.			
		48. DATE 1/1990			
		49. REVISION DATE(S)			


PHOTO
MUST
BE
PROVIDED



MISSOURI OFFICE OF HISTORIC PRESERVATION

ARCHITECTURAL/HISTORIC INVENTORY SURVEY FORM

COAS002-0108


1. NO. 2. COUNTY COLE 3. LOCATION OF NEGATIVES Missouri SHPO		4. PRESENT LOCAL NAME(S) OR DESIGNATION(S) Missouri Supreme Court Building 5. OTHER NAME(S)		1. NO. 2. COUNTY 4. PRESENT LOCAL NAME(S) OR DESIGNATION(S) 5. OTHER NAME(S) 6. TOWNSHIP RANGE SECTION
6. SPECIFIC LEGAL LOCATION TOWNSHIP _____ RANGE _____ SECTION _____ IF CITY OR TOWN, STREET ADDRESS 200 West High 7. CITY OR TOWN IF RURAL, VICINITY Jefferson City 8. DESCRIPTION OF LOCATION HIGH 		16. THEMATIC CATEGORY 17. DATE(S) OR PERIOD 1905-06 18. STYLE OR DESIGN Beaux Arts 19. ARCHITECT OR ENGINEER Guy Mariner; Louis LeBeaume 20. CONTRACTOR OR BUILDER Hill-O'Meara Constr. Co. 21. ORIGINAL USE, IF APPARENT state supreme court 22. PRESENT USE same 23. OWNERSHIP PUBLIC <input checked="" type="checkbox"/> PRIVATE <input type="checkbox"/> 24. OWNER'S NAME AND ADDRESS IF KNOWN State of Missouri 25. OPEN TO PUBLIC? YES <input checked="" type="checkbox"/> NO <input type="checkbox"/> 26. LOCAL CONTACT PERSON OR ORGANIZATION 27. OTHER SURVEYS IN WHICH INCLUDED		
9. COORDINATES UTM LAT _____ LONG _____ 10. SITE () STRUCTURE () BUILDING <input checked="" type="checkbox"/> OBJECT <input type="checkbox"/> 11. ON NATIONAL REGISTER? YES <input checked="" type="checkbox"/> NO <input type="checkbox"/> 12. IS IT ELIGIBLE? YES <input type="checkbox"/> NO <input type="checkbox"/> 13. PART OF ESTAB. HIST. DISTRICT? YES <input checked="" type="checkbox"/> NO <input type="checkbox"/> 14. DISTRICT POTENTIAL? YES <input type="checkbox"/> NO <input type="checkbox"/> 15. NAME OF ESTABLISHED DISTRICT Missouri State Capitol District		42. FURTHER DESCRIPTION OF IMPORTANT FEATURES The center five bays of this 3 story structure with high mansard roof and raised basement are flanked by end pavilions marked by massive Ionic columns framing the paired windows on the 2nd and 3rd stories. The column bases rest on stone belt course dividing the 1st and 2nd floors; a similar stone entablature at the cornice encircles the building. <div style="border: 1px solid black; padding: 10px; text-align: center;"> PHOTO MUST BE PROVIDED </div>		
43. HISTORY AND SIGNIFICANCE Constructed on the site of the J.C. Price mansion, the Supreme Court Building represented a major expansion southward of the state government complex, which had previously been contained north of High Street. Its eclectic Beaux Arts design was also a departure, following the high Victorian additions to the State Capitol completed 20 years previously. The structure retains a high degree of original architectural integrity.		44. DESCRIPTION OF ENVIRONMENT AND OUTBUILDINGS Set back from street and atop a steep terrace, facing north toward State Capitol.		
45. SOURCES OF INFORMATION Ford; A History of Jefferson City's State Capitol; Sanborn maps; cornerstone		46. PREPARED BY RPE 47. ORGANIZATION ZHA, Inc. 48. DATE 1/1990 49. REVISION DATE(S)		
RETURN THIS FORM WHEN COMPLETED TO: OFFICE OF HISTORIC PRESERVATION P.O. BOX 176 JEFFERSON CITY, MISSOURI 65102 PH. 314-751-4096		IF ADDITIONAL SPACE IS NEEDED, ATTACH SEPARATE SHEET(S) TO THIS FORM		



MISSOURI OFFICE OF HISTORIC PRESERVATION

ARCHITECTURAL/HISTORIC INVENTORY SURVEY FORM

COAS002-009

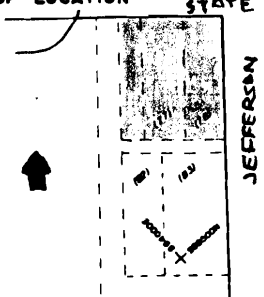
1. NO. ,		4. PRESENT LOCAL NAME(S) OR DESIGNATION(S)		1. NO.
2. COUNTY COLE		5. OTHER NAME(S)		
3. LOCATION OF NEGATIVES Missouri SHPO		Union Hotel		2. COUNTY
6. SPECIFIC LEGAL LOCATION TOWNSHIP _____ RANGE _____ SECTION _____ IF CITY OR TOWN, STREET ADDRESS 101 Jefferson		16. THEMATIC CATEGORY		
7. CITY OR TOWN IF RURAL, VICINITY Jefferson City		17. DATE(S) OR PERIOD ca. 1855		3. COUNTY
8. DESCRIPTION OF LOCATION STATE		18. STYLE OR DESIGN 19th c. urban commercial		
		19. ARCHITECT OR ENGINEER		4. PRESENT LOCAL NAME(S) OR DESIGNATION(S)
		20. CONTRACTOR OR BUILDER		
9. COORDINATES UTM LAT _____ LONG _____		21. ORIGINAL USE, IF APPARENT hotel, commercial		5. OTHER NAME(S)
10. SITE () STRUCTURE () BUILDING (X) OBJECT ()		22. PRESENT USE institutional		
11. ON NATIONAL REGISTER? YES (X) NO ()		23. OWNERSHIP PUBLIC (X) PRIVATE ()		6. TOWNSHIP
12. IS IT ELIGIBLE? YES () NO ()		24. OWNER'S NAME AND ADDRESS IF KNOWN State of Missouri		
13. PART OF ESTAB. HIST. DISTRICT? YES (X) NO ()		25. OPEN TO PUBLIC? YES (X) NO ()		RANGE
14. DISTRICT POTENTIAL? YES () NO ()		26. LOCAL CONTACT PERSON OR ORGANIZATION		
15. NAME OF ESTABLISHED DISTRICT Missouri State Capitol District		27. OTHER SURVEYS IN WHICH INCLUDED		SECTION
42. FURTHER DESCRIPTION OF IMPORTANT FEATURES A steep gable/ridge roof pierced by 3 tall dormers surmounts the symmetrical facade of this structure. Limestone sills and lintels mark the double hung window openings in the 2nd & 3rd stories; a series of wooden double doors, each with 8 lights, mark the bays in the limestone sheathed ground story & open directly to the street, providing loading access for original function as steamboat landing.		40. VISIBLE FROM PUBLIC ROAD? YES (X) NO ()		
43. HISTORY AND SIGNIFICANCE Constructed by brickmason Charles B. Maus and used as a hotel and boardinghouse during the boom years following the arrival of the Missouri Pacific Railroad in 1856. Continued operation as hotel, boardinghouse, freight warehouse and transfer station until 1870s, when declining river traffic caused its use to be changed to tenements and warehousing. Represents early steamboat and railroad commercial history of Jefferson City.		41. DISTANCE FROM AND FRONTAGE ON ROAD		4. PRESENT LOCAL NAME(S) OR DESIGNATION(S)
44. DESCRIPTION OF ENVIRONMENT AND OUTBUILDINGS Corner site, across from multiple, mainline railroad tracks, steeply rising site at rear of building.		46. PREPARED BY RPE		
45. SOURCES OF INFORMATION Missouri Historical Review; SHPO files.		47. ORGANIZATION ZHA, Inc.		5. OTHER NAME(S)
RETURN THIS FORM WHEN COMPLETED TO: OFFICE OF HISTORIC PRESERVATION P.O. BOX 176 JEFFERSON CITY, MISSOURI 65102 PH. 314-751-4096		48. DATE 1/1990		
IF ADDITIONAL SPACE IS NEEDED, ATTACH SEPARATE SHEET(S) TO THIS FORM		49. REVISION DATE(S)		



MISSOURI OFFICE OF HISTORIC PRESERVATION

ARCHITECTURAL/HISTORIC INVENTORY SURVEY FORM

COAS002-070

1. NO. 2. COUNTY COLE 3. LOCATION OF NEGATIVES Missouri SHPO		4. PRESENT LOCAL NAME(S) OR DESIGNATION(S) Lohman's Landing Building 5. OTHER NAME(S) Jefferson Landing		1. NO. 2. COUNTY 4. PRESENT LOCAL NAME(S) OR DESIGNATION(S) 5. OTHER NAME(S) 6. TOWNSHIP RANGE SECTION	
6. SPECIFIC LEGAL LOCATION TOWNSHIP _____ RANGE _____ SECTION _____ IF CITY OR TOWN, STREET ADDRESS Jefferson & Water Streets 7. CITY OR TOWN IF RURAL, VICINITY Jefferson City 8. DESCRIPTION OF LOCATION STATE 		16. THEMATIC CATEGORY 17. DATE(S) OR PERIOD 1834-38 18. STYLE OR DESIGN vernacular commercial 19. ARCHITECT OR ENGINEER 20. CONTRACTOR OR BUILDER (prob.) Richard Shankleford 21. ORIGINAL USE, IF APPARENT comercial 22. PRESENT USE museum 23. OWNERSHIP PUBLIC (X) PRIVATE () 24. OWNER'S NAME AND ADDRESS IF KNOWN State of Missouri 25. OPEN TO PUBLIC? YES (X) NO () 26. LOCAL CONTACT PERSON OR ORGANIZATION 27. OTHER SURVEYS IN WHICH INCLUDED			28. NO. OF STORIES 3 1/2 29. BASEMENT? YES (XX) NO () 30. FOUNDATION MATERIAL limestone 31. WALL CONSTRUCTION limestone 32. ROOF TYPE AND MATERIAL gable 33. NO. OF BAYS FRONT 9 SIDE 4 34. WALL TREATMENT limestone 35. PLAN SHAPE rect. 36. CHANGES (EXPLAIN IN NO. 42) ADDITION () ALTERED (X) MOVED () 37. CONDITION INTERIOR good EXTERIOR good 38. PRESERVATION UNDERWAY? YES (X) NO () 39. ENDANGERED? BY WHAT? YES () NO (X) 40. VISIBLE FROM PUBLIC ROAD? YES (X) NO () 41. DISTANCE FROM AND FRONTAGE ON ROAD
9. COORDINATES UTM LAT _____ LONG _____ 10. SITE () STRUCTURE () BUILDING (X) OBJECT () 11. ON NATIONAL REGISTER? YES (X) NO () 12. IS IT ELIGIBLE? YES () NO () 13. PART OF ESTAB. HIST. DISTRICT? YES (X) NO () 14. DISTRICT POTENTIAL? YES () NO () 15. NAME OF ESTABLISHED DISTRICT Missouri State Capitol District		42. FURTHER DESCRIPTION OF IMPORTANT FEATURES Riverfront building with large, side-gabled roof. Reconstructed wood doublegallery full width of riverside elevation. Renovated and restored by State of Missouri.			
43. HISTORY AND SIGNIFICANCE At its construction (1834-36), the largest structure in Jefferson City, the landing building served for decades as a commercial hotel and warehouse structure at the port for river steamboat traffic. Operated from 1852-1874 by Prussian immigrant entrepreneur Charles F. Lohman. See National Register Nomination.		PHOTO MUST BE PROVIDED			
44. DESCRIPTION OF ENVIRONMENT AND OUTBUILDINGS					
45. SOURCES OF INFORMATION 1969 NR Nomination		46. PREPARED BY RPE 47. ORGANIZATION ZHA, Inc. 48. DATE 1/1990 49. REVISION DATE(S)			

RETURN THIS FORM WHEN COMPLETED TO: OFFICE OF HISTORIC PRESERVATION
 P.O. BOX 176
 JEFFERSON CITY, MISSOURI 65102
 PH. 314-751-4096

IF ADDITIONAL SPACE IS NEEDED, ATTACH SEPARATE SHEET(S) TO THIS FORM

NATIONAL REGISTER OF HISTORIC PLACES
INVENTORY - NOMINATION FORM

(Type all entries - complete applicable sections)

STATE: Missouri	
COUNTY: Cole	
FOR NPS USE ONLY	
ENTRY NUMBER 690224001	DATE 25 FEB 69

1. NAME			
COMMON: Lohman's Landing Building			
AND/OR HISTORIC: Jefferson Landing Building (so called ca. 1834-1852)			
2. LOCATION			
STREET AND NUMBER: West corner, intersection of Jefferson and Water streets			
CITY OR TOWN: Jefferson City			
STATE Missouri	CODE 24	COUNTY: Cole	CODE 051
3. CLASSIFICATION			
CATEGORY (Check One)	OWNERSHIP		STATUS
District <input type="checkbox"/> Building <input checked="" type="checkbox"/>	Public <input checked="" type="checkbox"/>	Public Acquisition:	Occupied <input type="checkbox"/>
Site <input type="checkbox"/> Structure <input type="checkbox"/>	Private <input type="checkbox"/>	In Process <input type="checkbox"/>	Unoccupied <input checked="" type="checkbox"/>
Object <input type="checkbox"/>	Both <input type="checkbox"/>	Being Considered <input type="checkbox"/>	Preservation work in progress <input type="checkbox"/>
ACCESSIBLE TO THE PUBLIC			
Yes: Restricted <input checked="" type="checkbox"/>			
Unrestricted <input type="checkbox"/>			
No: <input type="checkbox"/>			
PRESENT USE (Check One or More as Appropriate)			
Agricultural <input type="checkbox"/>	Government <input type="checkbox"/>	Park <input type="checkbox"/>	Transportation <input type="checkbox"/>
Commercial <input type="checkbox"/>	Industrial <input type="checkbox"/>	Private Residence <input type="checkbox"/>	Other (Specify) <input type="checkbox"/> not in use
Educational <input type="checkbox"/>	Military <input type="checkbox"/>	Religious <input type="checkbox"/>	
Entertainment <input type="checkbox"/>	Museum <input type="checkbox"/>	Scientific <input type="checkbox"/>	
4. OWNER OF PROPERTY			
OWNERS NAME: The State of Missouri			
STREET AND NUMBER: c/o Mr. John D. Paulus Jr., Director Division of Planning and Construction, Missouri State Capitol Building			
CITY OR TOWN: Jefferson City	STATE: Missouri	CODE 65101	CODE 24
5. LOCATION OF LEGAL DESCRIPTION			
COURTHOUSE, REGISTRY OF DEEDS, ETC: Office of Recorder of Deeds, Cole County Courthouse			
STREET AND NUMBER:			
CITY OR TOWN: Jefferson City	STATE: Missouri	CODE 65101	CODE 24
APPROXIMATE ACREAGE OF NOMINATED PROPERTY: Less than 1 acre.			
6. REPRESENTATION IN EXISTING SURVEYS			
TITLE OF SURVEY: Missouri Historic Sites Catalogue			
DATE OF SURVEY: 1953 Federal <input type="checkbox"/> State <input checked="" type="checkbox"/> County <input type="checkbox"/> Local <input type="checkbox"/>			
DEPOSITORY FOR SURVEY RECORDS: State Historical Society of Missouri			
STREET AND NUMBER: Corner, Hitt and Lowry streets			
CITY OR TOWN: Columbia	STATE: Missouri	CODE 65201	CODE 24

SEE INSTRUCTIONS

7

69

STATE
MissouriCOUNTY
ColeFOR NPS USE ONLY
ENTRY NUMBER
DATE

7. DESCRIPTION

CONDITION	(Check One)					
	Excellent <input type="checkbox"/>	Good <input checked="" type="checkbox"/>	Fair <input type="checkbox"/>	Deteriorated <input type="checkbox"/>	Ruins <input type="checkbox"/>	Unexposed <input type="checkbox"/>
INTEGRITY	(Check One)			(Check One)		
	Altered <input checked="" type="checkbox"/>	Unaltered <input type="checkbox"/>	Moved <input type="checkbox"/>	Original Site <input checked="" type="checkbox"/>		

DESCRIBE THE PRESENT AND ORIGINAL (If known) PHYSICAL APPEARANCE

Three and a half story rectangular commercial riverfront building, row type in three sections. Total of 71½ feet long and 50 feet deep, dating from ca. 1834. Heavy bearing walls of white limestone, averaging 18 inches thick. Foundations approximately 30 inches thick. Facade cut in regular blocks, pecked finish. Side walls and rear of random size, rough cut stone. Quoins visible at east corner. (See orientation map) Four shaped cornice stones project from facade and from rear wall at eave line at points of junction of these walls with gable walls and front to rear partition walls.

Floor joists mortised and tennoned to truss beams. Steel "I" beams "parallel undergirt" truss beams. Tweedie Corporation installed heavy industrial oak flooring, laid diagonally, over seemingly original wide floor boards. Original window openings of uniform size. Stone lintels and sills. Double hung sash with six over six panes. Original door openings of uniform size and simply finished. Original openings distributed symmetrically over wall surface.

Tie rods secured on exterior with iron star and large "S" anchors. "S" anchors on gable walls. Star ties appear to be later structural improvement. Old views show wooden galleries on exterior front and southeast side. Gallery arranged differently in various old views suggesting more than one construction. Possible tie holes for gallery floor support are visible on the exterior stone wall.

After taking possession of building in 1852, Charles F. Lohman installed chain and pulley type elevator in central section of building serving three floors. Elevator or a successor, remained in building as late as 1940s.

Former fireplace openings sealed and chimney tops removed. Large dormer added to north slope of roof, center section. Building well maintained by previous owner. Structure in sound condition to present.

SEE INSTRUCTIONS

SEE INSTRUCTIONS

8. SIGNIFICANCE				
PERIOD (Check One or More as Appropriate)				
Pre-Columbian <input type="checkbox"/>	16th Century <input type="checkbox"/>	18th Century <input type="checkbox"/>	20th Century <input type="checkbox"/>	
15th Century <input type="checkbox"/>	17th Century <input type="checkbox"/>	19th Century <input checked="" type="checkbox"/>		
SPECIFIC DATE(S) (If Applicable and Known) <u>ca. 1834-1871</u>				
AREAS OF SIGNIFICANCE (Check One or More as Appropriate)				
Aboriginal <input type="checkbox"/>	Education <input type="checkbox"/>	Political <input type="checkbox"/>	Urban Planning <input type="checkbox"/>	
Prehistoric <input type="checkbox"/>	Engineering <input type="checkbox"/>	Religion/Philosophy <input type="checkbox"/>	Other (Specify) <input checked="" type="checkbox"/>	
Historic <input type="checkbox"/>	Industry <input type="checkbox"/>	Science <input type="checkbox"/>	<u>Hostelry</u>	
Agriculture <input type="checkbox"/>	Invention <input type="checkbox"/>	Sculpture <input type="checkbox"/>		
Art <input type="checkbox"/>	Landscape <input type="checkbox"/>	Social/Humanitarian <input type="checkbox"/>		
Commerce <input checked="" type="checkbox"/>	Architecture <input type="checkbox"/>	Theater <input type="checkbox"/>		
Communications <input type="checkbox"/>	Literature <input type="checkbox"/>	Transportation <input checked="" type="checkbox"/>		
Conservation <input type="checkbox"/>	Military <input type="checkbox"/>			
	Music <input type="checkbox"/>			
STATEMENT OF SIGNIFICANCE (Include Personages, Dates, Events, Etc.)				
<p>The City of Jefferson, as Jefferson City is officially designated, was selected as permanent seat of government January 11, 1822, by Missouri Legislature. Four sections of land granted by U.S. Congress for site of the Capitol City were marked off and sold at public auction March 1, 1824. In-lot 78, later the site of the Lohman's Landing Building, purchased November 1, 1824 by Samuel Jamison who sold property in 1834 to Richard Shackelford. It is believed Shackelford built first section of Lohman's Landing Building. When he sold this property to Harvey Colgan two years later, March 16, 1836, value had increased from \$100 to \$210, suggesting major improvement during Shackelford's ownership. This improvement assumed to be initial stage of construction of Lohman's Landing Building. Colgan, an early building contractor in Jefferson City, built old Governor's mansion, in use 1834-1871. Under his ownership (March 16, 1836 - June 16, 1838) property increased in value four-fold to \$800.00. This evidence suggests the building was expanded to present size during Colgan's ownership.</p> <p>Lohman's Landing building was largest structure in Jefferson City at time of construction, standing one full story taller than Capitol-Executive Mansion Building constructed 1826.</p> <p>In days preceding advent of railroads in 1850s, Jefferson City was primarily dependent upon river traffic. Most supplies and persons entering and departing city passed through this landing port of Capitol City. Building is the last surviving structure witnessing early development of Missouri's Capitol City.</p> <p>Jefferson Landing was name by which building and environs were known until 1852 when Charles F. Lohman purchased structure. From that time to present called Lohman's Landing Building.</p> <p>Lohman, a merchant and native of Prussia, came to Jefferson City in 1848. From 1852-74 he operated a prosperous inn, store and warehouse business in the building. Building also served as living quarters for Lohman. At various times used as agent's headquarters</p>				

9. MAJOR BIBLIOGRAPHICAL REFERENCES

1. State Historical Society of Missouri's Historic Sites File, ref. Cole County.
2. Abstract filed in the office of the Division of Planning and Construction, Missouri State Capitol Building, Jefferson City.
3. Cole County Historical Society files, Jefferson City.
4. Historic American Buildings Survey sheet, ref. Lohman's Landing Building, prepared by Mrs. George A. Rozier, President, Cole County Historical Society, 109 Madison Street, Jefferson City, Missouri 65101 1968

10. GEOGRAPHICAL DATA

LATITUDE AND LONGITUDE COORDINATES DEFINING A RECTANGLE LOCATING THE PROPERTY			O R	LATITUDE AND LONGITUDE COORDINATES DEFINING THE CENTER POINT OF A PROPERTY OF LESS THAN ONE ACRE		
CORNER	LATITUDE	LONGITUDE		LATITUDE	LONGITUDE	
	Degrees Minutes Seconds	Degrees Minutes Seconds		Degrees Minutes Seconds	Degrees Minutes Seconds	
NW	° ' "	° ' "		N 38° 34' 39.3"	W 92° 10' 14.2"	
NE	° ' "	° ' "				
SE	° ' "	° ' "				
SW	° ' "	° ' "				

LIST ALL STATES AND COUNTIES FOR PROPERTIES OVERLAPPING STATE OR COUNTY BOUNDARIES

STATE:	CODE	COUNTY	CODE
STATE:	CODE	COUNTY:	CODE
STATE:	CODE	COUNTY:	CODE
STATE:	CODE	COUNTY:	CODE

11. FORM PREPARED BY

NAME AND TITLE:	
M. Patricia Holmes, Architectural Historian	
ORGANIZATION	DATE
State Historical Survey and Planning Office	February 5, 1969
Missouri State Park Board	
STREET AND NUMBER:	
P.O. Box 176, 1204 Jefferson Building	
CITY OR TOWN:	STATE
Jefferson City	Missouri 65101
	CODE
	24

12. STATE LIAISON OFFICER CERTIFICATION

As the designated State Liaison Officer for the National Historic Preservation Act of 1966 (Public Law 89-665), I hereby nominate this property for inclusion in the National Register and certify that it has been evaluated according to the criteria and procedures set forth by the National Park Service. The recommended level of significance of this nomination is:

National ☐ State ☒ Local ☐

Name

Joseph Jaeger Jr.

Title

Director, Missouri State Park Board, and Missouri State Liaison Officer

Date February 13, 1969

I hereby certify that this property is included in the National Register.

Chief, Office of Archeology and Historic Preservation

Date

ATTEST:

Keeper of The National Register

Date

SEE INSTRUCTIONS

NATIONAL REGISTER OF HISTORIC PLACES
INVENTORY - NOMINATION FORM

(Continuation Sheet)

STATE	
Missouri	
COUNTY	
Cole	
FOR NPS USE ONLY	
ENTRY NUMBER	DATE

(Number all entries)

LOHMAN'S LANDING BUILDING

6. Missouri State Historical Survey (state)

1968

Missouri State Park Board

P.O. Box 176

120 1/2 Jefferson Building

Jefferson City, Missouri 65101

Code: 24

Historic American Buildings Survey (federal)

1968

Office of Archeology and Historic Preservation

National Park Service

801 19th Street, N.W.

Washington, D.C. 20006

Code: 08

NATIONAL REGISTER OF HISTORIC PLACES
INVENTORY - NOMINATION FORM

(Continuation Sheet)

STATE	
Missouri	
COUNTY	
Cole	
FOR NPS USE ONLY	
ENTRY NUMBER	DATE

(Number all entries)

LOHMAN'S LANDING BUILDING

8. for steamboat companies (Star Line and St. Louis-Omaha Packet Company) and as Wharf-Master's office as established by City Board of Aldermen in 1859. From 1905 until mid-1960s building owned by A. Priesmeyer Shoe Company, later Tweedie Footwear Corporation. Used by them as shoe warehouse. Building presently owned by State of Missouri.

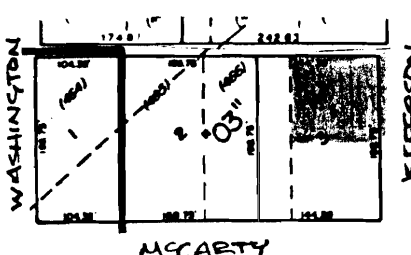
The staff of Missouri State Historical Survey believe Lohman's Landing building to be last surviving building of its style and period used as an inn, store and warehouse on Missouri segments of Missouri and Mississippi Rivers.



MISSOURI OFFICE OF HISTORIC PRESERVATION

ARCHITECTURAL/HISTORIC INVENTORY SURVEY FORM

COAS002-071

1. NO.		4. PRESENT LOCAL NAME(S) OR DESIGNATION(S) Schmidt Apartments		1. NO. 84
2. COUNTY COLE		5. OTHER NAME(S)		
3. LOCATION OF NEGATIVES Missouri SHPO				
6. SPECIFIC LEGAL LOCATION TOWNSHIP _____ RANGE _____ SECTION _____ IF CITY OR TOWN, STREET ADDRESS 318 Jefferson		16. THEMATIC CATEGORY		2. COUNTY
7. CITY OR TOWN IF RURAL, VICINITY Jefferson City		17. DATE(S) OR PERIOD c. 1925		
8. DESCRIPTION OF LOCATION		18. STYLE OR DESIGN Spanish Colonial Revival		
		19. ARCHITECT OR ENGINEER		4. PRESENT LOCAL NAME(S) OR DESIGNATION(S)
9. COORDINATES UTM LAT _____ LONG _____		20. CONTRACTOR OR BUILDER		
10. SITE () STRUCTURE () BUILDING (X) OBJECT ()		21. ORIGINAL USE, IF APPARENT retail, apartments		
11. ON NATIONAL REGISTER? YES (X) NO ()		22. PRESENT USE same		5. OTHER NAME(S)
12. IS IT ELIGIBLE? YES () NO ()		23. OWNERSHIP PUBLIC () PRIVATE (X)		
13. PART OF ESTAB. YES (X) HIST. DISTRICT? NO ()		24. OWNER'S NAME AND ADDRESS IF KNOWN Wilfred Kraus 1438 Sunset Lake Rd., J.C. 65109		
14. DISTRICT POTENTIAL? YES () NO ()		25. OPEN TO PUBLIC? YES (X) NO ()		6. TOWNSHIP
15. NAME OF ESTABLISHED DISTRICT Missouri State Capitol District		26. LOCAL CONTACT PERSON OR ORGANIZATION		
42. FURTHER DESCRIPTION OF IMPORTANT FEATURES Mission-shaped parapet details top the smooth stucco walls of this apartment/store building. The asymmetrical primary elevation is characterized by tiled visor roofs above cantilevered second story balconies with arched and rectangular doors and windows. Polychrome glazed terra cotta details surround windows and 2 ground floor entries to 2nd floor apartments. Large storefronts surmounted by multi-light transoms.		27. OTHER SURVEYS IN WHICH INCLUDED		
43. HISTORY AND SIGNIFICANCE An excellent example of the Spanish Eclectic architecture popular in the 1920s, unique in Jefferson City. Finely detailed structure with good use of polychrome terra cotta.		40. VISIBLE FROM PUBLIC ROAD? YES (X) NO ()		7. RANGE
44. DESCRIPTION OF ENVIRONMENT AND OUTBUILDINGS Constructed adjacent to sidewalk on urban street that drops steeply to the south.		41. DISTANCE FROM AND FRONTAGE ON ROAD		
45. SOURCES OF INFORMATION 1923, 1939 Sanborn maps		46. PREPARED BY RPE		
47. ORGANIZATION ZHA, Inc.		48. DATE 1/1990		8. SECTION
49. REVISION DATE(S)				
RETURN THIS FORM WHEN COMPLETED TO: OFFICE OF HISTORIC PRESERVATION P.O. BOX 176 JEFFERSON CITY, MISSOURI 65102 PH. 314-751-4096				

IF ADDITIONAL SPACE IS NEEDED, ATTACH SEPARATE SHEET(S) TO THIS FORM



MISSOURI OFFICE OF HISTORIC PRESERVATION

ARCHITECTURAL/HISTORIC INVENTORY SURVEY FORM

CONS002-072

1. NO.		4. PRESENT LOCAL NAME(S) OR DESIGNATION(S)		1. NO. 85
2. COUNTY COLE		5. OTHER NAME(S) Victor Zuber Co.		
3. LOCATION OF NEGATIVES Missouri SHPO				
6. SPECIFIC LEGAL LOCATION TOWNSHIP _____ RANGE _____ SECTION _____ IF CITY OR TOWN, STREET ADDRESS 306-08 Jefferson		16. THEMATIC CATEGORY	28. NO. OF STORIES 2-1/2	2. COUNTY
7. CITY OR TOWN IF RURAL, VICINITY Jefferson City		17. DATE(S) OR PERIOD c. 1895	29. BASEMENT? YES () NO (X)	
8. DESCRIPTION OF LOCATION		18. STYLE OR DESIGN eclectic Italianate	30. FOUNDATION MATERIAL limestone	
		19. ARCHITECT OR ENGINEER	31. WALL CONSTRUCTION brick, limestone	4. PRESENT LOCAL NAME(S) OR DESIGNATION(S)
		20. CONTRACTOR OR BUILDER	32. ROOF TYPE AND MATERIAL flat	
		21. ORIGINAL USE, IF APPARENT commercial, residential	33. NO. OF BAYS FRONT 6 SIDE 4	
9. COORDINATES UTM LAT _____ LONG _____		22. PRESENT USE commercial	34. WALL TREATMENT brick	5. OTHER NAME(S)
10. SITE () BUILDING (X) STRUCTURE () OBJECT ()		23. OWNERSHIP PUBLIC () PRIVATE (X)	35. PLAN SHAPE rect	
11. ON NATIONAL REGISTER? YES (X) NO ()		24. OWNER'S NAME AND ADDRESS IF KNOWN Central Missouri Realty %238 Madison J.C. 65101	36. CHANGES (EXPLAIN IN NO. 42) ADDITION () ALTERED (X) MOVED ()	
12. IS IT ELIGIBLE? YES () NO ()		25. OPEN TO PUBLIC? YES () NO (X)	37. CONDITION INTERIOR _____ EXTERIOR poor	6. TOWNSHIP
13. PART OF ESTAB. YES (X) HIST. DISTRICT? NO ()		26. LOCAL CONTACT PERSON OR ORGANIZATION	38. PRESERVATION UNDERWAY? YES () NO (X)	
14. DISTRICT POTENTIAL? YES () NO ()		27. OTHER SURVEYS IN WHICH INCLUDED	39. ENDANGERED? BY WHAT? YES (X) NO ()	
15. NAME OF ESTABLISHED DISTRICT Missouri State Capitol District			40. VISIBLE FROM PUBLIC ROAD? YES (X) NO ()	7. RANGE
42. FURTHER DESCRIPTION OF IMPORTANT FEATURES Altered stepped parapet surmounts corbelled brick spandrels above 3 pairs of segmental arched 2nd story windows between brick pilasters. Stucco panels obscure the altered ground story storefronts.			41. DISTANCE FROM AND FRONTAGE ON ROAD	
43. HISTORY AND SIGNIFICANCE Constructed c. 1895 by Victor Zuber, manufacturer of marble and granite monuments as his dealer's shop, probably with residences in the 2nd story. Zuber advertised as having been in business in Jefferson City since 1867, having for many years previously been located on the adjacent corner site. An alteration of the original, exuberantly crenellated building.		PHOTO MUST BE PROVIDED		
44. DESCRIPTION OF ENVIRONMENT AND OUTBUILDINGS Urban street of continuous one- and two-part commercial buildings.		45. SOURCES OF INFORMATION 1891,98 Sanborns; C.D.; ISB		8. SECTION
46. PREPARED BY RPE		47. ORGANIZATION ZHA, Inc.		
48. DATE 1/1990		49. REVISION DATE(S)		
RETURN THIS FORM WHEN COMPLETED TO: OFFICE OF HISTORIC PRESERVATION P.O. BOX 176 JEFFERSON CITY, MISSOURI 65102 PH. 314-751-4096				

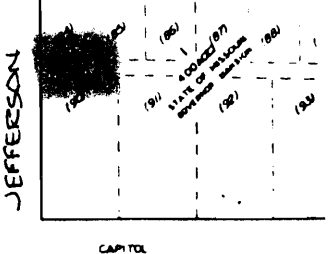
IF ADDITIONAL SPACE IS NEEDED, ATTACH SEPARATE SHEET(S) TO THIS FORM



MISSOURI OFFICE OF HISTORIC PRESERVATION

ARCHITECTURAL/HISTORIC INVENTORY SURVEY FORM

COASCOOZ-073

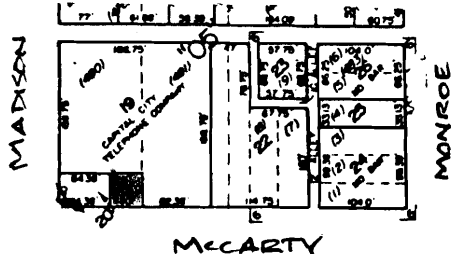
1. NO.		4. PRESENT LOCAL NAME(S) OR DESIGNATION(S)		1. NO. 86
2. COUNTY COLE		5. OTHER NAME(S)		
3. LOCATION OF NEGATIVES Missouri SHPO		Captain Christopher Maus House		
6. SPECIFIC LEGAL LOCATION TOWNSHIP _____ RANGE _____ SECTION _____ IF CITY OR TOWN, STREET ADDRESS 105 Jefferson		16. THEMATIC CATEGORY		2. COUNTY
7. CITY OR TOWN IF RURAL, VICINITY Jefferson City		17. DATE(S) OR PERIOD c. 1854		
8. DESCRIPTION OF LOCATION 		18. STYLE OR DESIGN 19th C. urban row building		
		19. ARCHITECT OR ENGINEER		4. PRESENT LOCAL NAME(S) OR DESIGNATION(S)
		20. CONTRACTOR OR BUILDER		
		21. ORIGINAL USE, IF APPARENT dwelling		
22. PRESENT USE institutional		23. OWNERSHIP PUBLIC (X) PRIVATE ()		5. OTHER NAME(S)
24. OWNER'S NAME AND ADDRESS IF KNOWN State of Missouri		25. OPEN TO PUBLIC? YES () NO (X)		
26. LOCAL CONTACT PERSON OR ORGANIZATION		27. OTHER SURVEYS IN WHICH INCLUDED		
9. COORDINATES LAT _____ LONG _____ UTM _____		28. NO. OF STORIES 2-1/2		6. TOWNSHIP
10. SITE () STRUCTURE () BUILDING (X) OBJECT ()		29. BASEMENT? YES () NO (X)		
11. ON NATIONAL REGISTER? YES (X) NO ()		30. FOUNDATION MATERIAL brick; rubble stone		
12. IS IT ELIGIBLE? YES () NO ()		31. WALL CONSTRUCTION brick		7. RANGE
13. PART OF ESTAB. HIST. DISTRICT? YES (X) NO ()		32. ROOF TYPE AND MATERIAL gable		
14. DISTRICT POTENTIAL? YES () NO ()		33. NO. OF BAYS FRONT 3 SIDE 2		
15. NAME OF ESTABLISHED DISTRICT Missouri State Capitol District		34. WALL TREATMENT brick		8. SECTION
		35. PLAN SHAPE rect		
		36. CHANGES (EXPLAIN IN NO. 42) ADDITION () ALTERED (X) MOVED ()		
42. FURTHER DESCRIPTION OF IMPORTANT FEATURES A gable roof with end parapets atop this tall and narrow brick dwelling; 6x6 windows in upper story are topped by a continuous limestone lintel similar to that surmounting the 1st bay entry and 6x6 windows in the ground story. A full-width, open wood porch at rear sits atop a rubble limestone foundation.		37. CONDITION INTERIOR _____ EXTERIOR good		9. OTHER NAME(S)
43. HISTORY AND SIGNIFICANCE Probably constructed by Charles Maus c.1852-54 and sold to his brother Christopher in 1854, the house served as the family residence and probably a "beer saloon" until at least the Civil War. Part of the early commercial history of Jefferson City and located in the Jefferson Landing complex of state owned structures.		38. PRESERVATION UNDERWAY? YES (X) NO ()		
44. DESCRIPTION OF ENVIRONMENT AND OUTBUILDINGS Sited on the sidewalk in open, landscaped park setting.		39. ENDANGERED? BY WHAT? YES () NO (X)		
45. SOURCES OF INFORMATION SHPO files; Sanborns		40. VISIBLE FROM PUBLIC ROAD? YES (X) NO ()		10. SECTION
46. PREPARED BY RPE		41. DISTANCE FROM AND FRONTAGE ON ROAD		
47. ORGANIZATION ZHA, Inc.		48. DATE 49. REVISION DATE(S) 1/1990		
RETURN THIS FORM WHEN COMPLETED TO: OFFICE OF HISTORIC PRESERVATION P.O. BOX 176 JEFFERSON CITY, MISSOURI 65102 PH. 314-751-4096				



MISSOURI OFFICE OF HISTORIC PRESERVATION

ARCHITECTURAL/HISTORIC INVENTORY SURVEY FORM

COHS002-074

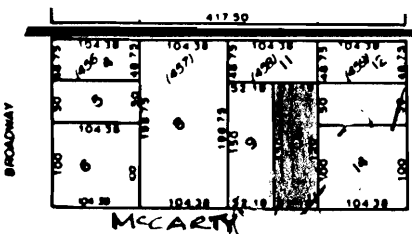
1. NO.		4. PRESENT LOCAL NAME(S) OR DESIGNATION(S)		1. NO. 71	
2. COUNTY COLE		5. OTHER NAME(S)			
3. LOCATION OF NEGATIVES Missouri SHPO					
6. SPECIFIC LEGAL LOCATION TOWNSHIP _____ RANGE _____ SECTION _____ IF CITY OR TOWN, STREET ADDRESS 207 E. McCarty		16. THEMATIC CATEGORY		2. COUNTY	
7. CITY OR TOWN IF RURAL, VICINITY Jefferson City		17. DATE(S) OR PERIOD c. 1910			
8. DESCRIPTION OF LOCATION		18. STYLE OR DESIGN American Foursquare			
		19. ARCHITECT OR ENGINEER			
		20. CONTRACTOR OR BUILDER			
		21. ORIGINAL USE, IF APPARENT dwelling			
		22. PRESENT USE commercial			
9. COORDINATES UTM LAT _____ LONG _____		23. OWNERSHIP PUBLIC () PRIVATE (X)			4. PRESENT LOCAL NAME(S) OR DESIGNATION(S)
10. SITE () STRUCTURE () BUILDING (X) OBJECT ()		24. OWNER'S NAME AND ADDRESS IF KNOWN George Sooter RR3, Box 8708 J.C. 65101			
11. ON NATIONAL REGISTER? YES (X) NO ()		25. OPEN TO PUBLIC? YES (X) NO ()			
12. IS IT ELIGIBLE? YES () NO ()		26. LOCAL CONTACT PERSON OR ORGANIZATION			
13. PART OF ESTAB. HIST. DISTRICT? YES (X) NO ()		27. OTHER SURVEYS IN WHICH INCLUDED			
14. DISTRICT POTENTIAL? YES () NO ()		30. FOUNDATION MATERIAL concrete			
15. NAME OF ESTABLISHED DISTRICT Missouri State Capitol District		31. WALL CONSTRUCTION limestone			
		32. ROOF TYPE AND MATERIAL hipped			
		33. NO. OF BAYS FRONT 3 SIDE 3			
		34. WALL TREATMENT random ashler			
		35. PLAN SHAPE rect/			
		36. CHANGES (EXPLAIN IN NO. 42) ADDITION () ALTERED (X) MOVED ()			
		37. CONDITION INTERIOR _____ EXTERIOR fair			
		38. PRESERVATION UNDERWAY? YES () NO (X)			
		39. ENDANGERED? BY WHAT? YES () NO (X)			
		40. VISIBLE FROM PUBLIC ROAD? YES (X) NO ()			
		41. DISTANCE FROM AND FRONTAGE ON ROAD			
42. FURTHER DESCRIPTION OF IMPORTANT FEATURES Hipped front dormer pierces the hipped roof with broad overhanging eaves above rectangular 1x1 windows in 1st & 3rd bays of second story. Ground floor altered to create plate glass storefront, beneath hipped roof porch.		<div style="border: 1px solid black; padding: 10px; text-align: center;"> <p>PHOTO MUST BE PROVIDED</p> </div>		5. OTHER NAME(S)	
43. HISTORY AND SIGNIFICANCE Typical early 20th century American Foursquare dwelling.					
44. DESCRIPTION OF ENVIRONMENT AND OUTBUILDINGS shallow setback on urban street				6. TOWNSHIP	
45. SOURCES OF INFORMATION		46. PREPARED BY RPE			
RETURN THIS FORM WHEN COMPLETED TO: OFFICE OF HISTORIC PRESERVATION P.O. BOX 176 JEFFERSON CITY, MISSOURI 65102 PH. 314-751-4096		47. ORGANIZATION ZHA, Inc.		RANGE	
		48. DATE 1/1990 49. REVISION DATE(S)			
IF ADDITIONAL SPACE IS NEEDED, ATTACH SEPARATE SHEET(S) TO THIS FORM				SECTION	



MISSOURI OFFICE OF HISTORIC PRESERVATION

ARCHITECTURAL/HISTORIC INVENTORY SURVEY FORM

COAS002-075

1. NO. 2. COUNTY COLE 3. LOCATION OF NEGATIVES Missouri SHPO		4. PRESENT LOCAL NAME(S) OR DESIGNATION(S) 5. OTHER NAME(S)		1. NO. 70		
6. SPECIFIC LEGAL LOCATION TOWNSHIP _____ RANGE _____ SECTION _____ IF CITY OR TOWN, STREET ADDRESS 208 W McCarty 7. CITY OR TOWN IF RURAL, VICINITY Jefferson City 8. DESCRIPTION OF LOCATION 		16. THEMATIC CATEGORY 17. DATE(S) OR PERIOD c. 1910 18. STYLE OR DESIGN American Foursquare 19. ARCHITECT OR ENGINEER 20. CONTRACTOR OR BUILDER 21. ORIGINAL USE, IF APPARENT dwelling 22. PRESENT USE institutional 23. OWNERSHIP PUBLIC () PRIVATE (X) 24. OWNER'S NAME AND ADDRESS IF KNOWN John Gudde 208 W McCarty; J.C. 65101 25. OPEN TO PUBLIC? YES () NO (X) 26. LOCAL CONTACT PERSON OR ORGANIZATION 27. OTHER SURVEYS IN WHICH INCLUDED		28. NO. OF STORIES 2 29. BASEMENT? YES (X) NO () 30. FOUNDATION MATERIAL limestone 31. WALL CONSTRUCTION brick 32. ROOF TYPE AND MATERIAL hipped 33. NO. OF BAYS FRONT 3 SIDE 3 34. WALL TREATMENT brick 35. PLAN SHAPE rect 36. CHANGES (EXPLAIN IN NO. 42) ADDITION () ALTERED () MOVED () 37. CONDITION INTERIOR _____ EXTERIOR fair 38. PRESERVATION UNDERWAY? YES () NO (X) 39. ENDANGERED? BY WHAT? YES () NO (X) 40. VISIBLE FROM PUBLIC ROAD? YES (X) NO () 41. DISTANCE FROM AND FRONTAGE ON ROAD		2. COUNTY
9. COORDINATES UTM LAT _____ LONG _____ 10. SITE () STRUCTURE () BUILDING (X) OBJECT () 11. ON NATIONAL REGISTER? YES (X) NO () 12. IS IT ELIGIBLE? YES () NO () 13. PART OF ESTAB. HIST. DISTRICT? YES (X) NO () 14. DISTRICT POTENTIAL? YES () NO () 15. NAME OF ESTABLISHED DISTRICT Missouri State Capitol District		42. FURTHER DESCRIPTION OF IMPORTANT FEATURES Pairs of 1x1 rectangular windows in the 1st and 2nd stories flank the center entry bay of this Foursquare house; the door is flanked by multi-light sidelights and transom. Square brick columns support the full-width porch.		4. PRESENT LOCAL NAME(S) OR DESIGNATION(S)		
43. HISTORY AND SIGNIFICANCE Typical early 20th century American Foursquare dwelling.		5. OTHER NAME(S)		6. TOWNSHIP		
44. DESCRIPTION OF ENVIRONMENT AND OUTBUILDINGS Residential structure atop a steep terrace.		7. RANGE		8. SECTION		
45. SOURCES OF INFORMATION		46. PREPARED BY RPE 47. ORGANIZATION ZHA, Inc. 48. DATE 1/1990 49. REVISION DATE(S)		9. SECTION		

RETURN THIS FORM WHEN COMPLETED TO: OFFICE OF HISTORIC PRESERVATION
P.O. BOX 176
JEFFERSON CITY, MISSOURI 65102
PH. 314-751-4096

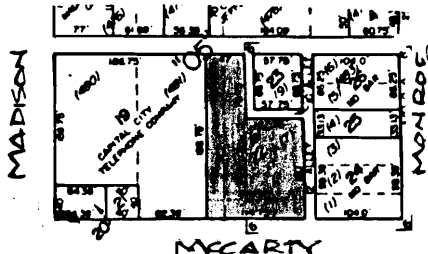
IF ADDITIONAL SPACE IS NEEDED, ATTACH SEPARATE SHEET(S) TO THIS FORM



MISSOURI OFFICE OF HISTORIC PRESERVATION

ARCHITECTURAL/HISTORIC INVENTORY SURVEY FORM

COAS002-076

1. NO.		4. PRESENT LOCAL NAME(S) OR DESIGNATION(S)		1. NO. 72
2. COUNTY COLE		5. OTHER NAME(S)		
3. LOCATION OF NEGATIVES Missouri SHPO				
6. SPECIFIC LEGAL LOCATION TOWNSHIP _____ RANGE _____ SECTION _____ IF CITY OR TOWN, STREET ADDRESS 217 E McCarty		16. THEMATIC CATEGORY		2. COUNTY
7. CITY OR TOWN IF RURAL, VICINITY Jefferson City		17. DATE(S) OR PERIOD c. 1920		
8. DESCRIPTION OF LOCATION		18. STYLE OR DESIGN Traditional		
		19. ARCHITECT OR ENGINEER		4. PRESENT LOCAL NAME(S) OR DESIGNATION(S)
		20. CONTRACTOR OR BUILDER		
		21. ORIGINAL USE, IF APPARENT commercial		
22. PRESENT USE commercial		23. OWNERSHIP PUBLIC () PRIVATE (X)		5. OTHER NAME(S)
24. OWNER'S NAME AND ADDRESS IF KNOWN Missouri Bar Assoc. 326 Monroe, J.C. 65101		25. OPEN TO PUBLIC? YES () NO (X)		
26. LOCAL CONTACT PERSON OR ORGANIZATION		27. OTHER SURVEYS IN WHICH INCLUDED		
9. COORDINATES UTM LAT _____ LONG _____		28. NO. OF STORIES 2		6. TOWNSHIP
10. SITE () BUILDING (X) STRUCTURE () OBJECT ()		29. BASEMENT? YES (X) NO ()		
11. ON NATIONAL REGISTER? YES (X) NO ()		30. FOUNDATION MATERIAL concrete		
12. IS IT ELIGIBLE? YES () NO ()		31. WALL CONSTRUCTION brick		7. RANGE
13. PART OF ESTAB. HIST. DISTRICT? YES (X) NO ()		32. ROOF TYPE AND MATERIAL hipped		
14. DISTRICT POTENTIAL? YES () NO ()		33. NO. OF BAYS FRONT 5 SIDE 6		
15. NAME OF ESTABLISHED DISTRICT Missouri State Capitol District		34. WALL TREATMENT brick		8. SECTION
42. FURTHER DESCRIPTION OF IMPORTANT FEATURES Low hipped roof tops this traditional style structure with a symmetrical facade pierced by rectangular, 1x1 windows flanking a pedimented center entry porch.		35. PLAN SHAPE rect		
43. HISTORY AND SIGNIFICANCE Typical of 1920s-1930s traditional structure, reflecting design elements of both apartment and commercial buildings.		36. CHANGES (EXPLAIN IN NO. 42) ADDITION () ALTERED (X) MOVED ()		
44. DESCRIPTION OF ENVIRONMENT AND OUTBUILDINGS Commercial/apartment structure atop a steep terrace with shallow lawn.		37. CONDITION INTERIOR _____ EXTERIOR good		
45. SOURCES OF INFORMATION		38. PRESERVATION UNDERWAY? YES () NO (X)		
46. PREPARED BY RPE		39. ENDANGERED? BY WHAT? YES () NO (X)		
47. ORGANIZATION ZHA, Inc.		40. VISIBLE FROM PUBLIC ROAD? YES (X) NO ()		
48. DATE 1/1990		41. DISTANCE FROM AND FRONTAGE ON ROAD		
49. REVISION DATE(S)				

RETURN THIS FORM WHEN COMPLETED TO: OFFICE OF HISTORIC PRESERVATION
P.O. BOX 176
JEFFERSON CITY, MISSOURI 65102
PH. 314-751-4096

IF ADDITIONAL SPACE IS NEEDED, ATTACH SEPARATE SHEET(S) TO THIS FORM



MISSOURI OFFICE OF HISTORIC PRESERVATION

ARCHITECTURAL/HISTORIC INVENTORY SURVEY FORM

COAS002-077

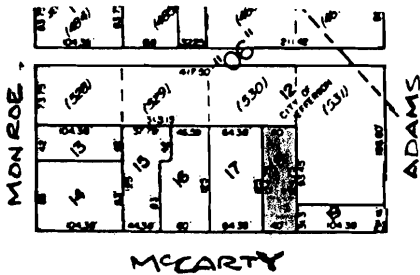
1. NO. 2. COUNTY COLE 3. LOCATION OF NEGATIVES Missouri SHPO		4. PRESENT LOCAL NAME(S) OR DESIGNATION(S) 5. OTHER NAME(S)		1. NO. 73	
6. SPECIFIC LEGAL LOCATION TOWNSHIP _____ RANGE _____ SECTION _____ IF CITY OR TOWN, STREET ADDRESS 311 E. McCarty		16. THEMATIC CATEGORY 17. DATE(S) OR PERIOD c. 1935			2. COUNTY 73
7. CITY OR TOWN IF RURAL, VICINITY Jefferson City		18. STYLE OR DESIGN International 19. ARCHITECT OR ENGINEER 20. CONTRACTOR OR BUILDER			
8. DESCRIPTION OF LOCATION <div style="text-align: center;"> </div>		21. ORIGINAL USE, IF APPARENT apartments 22. PRESENT USE apartments		4. PRESENT LOCAL NAME(S) OR DESIGNATION(S)	
9. COORDINATES LAT _____ LONG _____ UTM _____		23. OWNERSHIP PUBLIC () PRIVATE (X) 24. OWNER'S NAME AND ADDRESS IF KNOWN J.C. Rape/Abuse Crisis POB 416, J.C. 65102			4. PRESENT LOCAL NAME(S) OR DESIGNATION(S)
10. SITE () BUILDING (X) STRUCTURE () OBJECT () 11. ON NATIONAL REGISTER? YES (X) NO () 12. IS IT ELIGIBLE? YES () NO () 13. PART OF ESTAB. HIST. DISTRICT? YES (X) NO () 14. DISTRICT POTENTIAL? YES () NO () 15. NAME OF ESTABLISHED DISTRICT Missouri State Capitol District		25. OPEN TO PUBLIC? YES () NO (X) 26. LOCAL CONTACT PERSON OR ORGANIZATION 27. OTHER SURVEYS IN WHICH INCLUDED			
42. FURTHER DESCRIPTION OF IMPORTANT FEATURES Steel sash casement windows pierce the upper stories of this flat-roofed apartment building of red brick with contrasting brick quoins. A pair of storefronts share a recessed entry bay; entry to upper stories is in 1st bay.		28. NO. OF STORIES 4 29. BASEMENT? YES (X) NO () 30. FOUNDATION MATERIAL concrete 31. WALL CONSTRUCTION brick 32. ROOF TYPE AND MATERIAL flat 33. NO. OF BAYS FRONT 3 SIDE 5 34. WALL TREATMENT brick 35. PLAN SHAPE rect 36. CHANGES (EXPLAIN IN NO. 42) ADDITION () ALTERED () MOVED () 37. CONDITION INTERIOR _____ EXTERIOR fair 38. PRESERVATION UNDERWAY? YES () NO (X) 39. ENDANGERED? BY WHAT? YES () NO (X) 40. VISIBLE FROM PUBLIC ROAD? YES (X) NO () 41. DISTANCE FROM AND FRONTAGE ON ROAD		5. OTHER NAME(S)	
43. HISTORY AND SIGNIFICANCE Typical pre-World War II International Style apartment building.		<div style="text-align: center; border: 1px solid black; padding: 20px;"> PHOTO MUST BE PROVIDED </div>			6. TOWNSHIP RANGE SECTION
44. DESCRIPTION OF ENVIRONMENT AND OUTBUILDINGS Urban Street; freestanding on sidewalk line.		45. SOURCES OF INFORMATION Sanborns; C.D.			
RETURN THIS FORM WHEN COMPLETED TO: OFFICE OF HISTORIC PRESERVATION P.O. BOX 176 JEFFERSON CITY, MISSOURI 65102 PH. 314-751-4096		46. PREPARED BY RPE 47. ORGANIZATION ZHA, Inc. 48. DATE 1/1990 49. REVISION DATE(S)		6. TOWNSHIP RANGE SECTION	
IF ADDITIONAL SPACE IS NEEDED, ATTACH SEPARATE SHEET(S) TO THIS FORM		49. REVISION DATE(S)			6. TOWNSHIP RANGE SECTION



MISSOURI OFFICE OF HISTORIC PRESERVATION

ARCHITECTURAL/HISTORIC INVENTORY SURVEY FORM

COAS002-0718

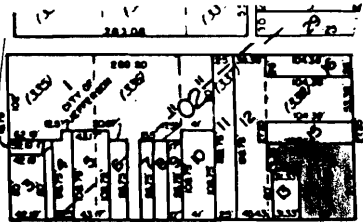
1. NO.		4. PRESENT LOCAL NAME(S) OR DESIGNATION(S)		1. NO. 716	
2. COUNTY COLE		5. OTHER NAME(S)			2. COUNTY
3. LOCATION OF NEGATIVES Missouri SHPO					
6. SPECIFIC LEGAL LOCATION TOWNSHIP _____ RANGE _____ SECTION _____ IF CITY OR TOWN, STREET ADDRESS 323 E. McCarty		16. THEMATIC CATEGORY		4. PRESENT LOCAL NAME(S) OR DESIGNATION(S)	
7. CITY OR TOWN IF RURAL, VICINITY Jefferson City		17. DATE(S) OR PERIOD c. 1905			
8. DESCRIPTION OF LOCATION 		18. STYLE OR DESIGN American Foursquare			
		19. ARCHITECT OR ENGINEER			
		20. CONTRACTOR OR BUILDER			
		21. ORIGINAL USE, IF APPARENT dwelling			
		22. PRESENT USE vacant			
		23. OWNERSHIP PUBLIC () PRIVATE (X)			
		24. OWNER'S NAME AND ADDRESS IF KNOWN Wildwood Properties 113 E. 3rd St, Sedalia, MO 65301			
		25. OPEN TO PUBLIC? YES () NO (X)			
9. COORDINATES UTM LAT _____ LONG _____		26. LOCAL CONTACT PERSON OR ORGANIZATION		5. OTHER NAME(S)	
10. SITE () BUILDING (X) STRUCTURE () OBJECT ()		27. OTHER SURVEYS IN WHICH INCLUDED			
11. ON NATIONAL REGISTER? YES (X) NO ()		12. IS IT ELIGIBLE? YES () NO ()		6. TOWNSHIP	
13. PART OF ESTAB. HIST. DISTRICT? YES (X) NO ()		14. DISTRICT POTENTIAL? YES () NO ()			
15. NAME OF ESTABLISHED DISTRICT Missouri State Capitol District		28. NO. OF STORIES 2		RANGE	
		29. BASEMENT? YES (X) NO ()			
		30. FOUNDATION MATERIAL rubble stone		SECTION	
		31. WALL CONSTRUCTION brick			
		32. ROOF TYPE AND MATERIAL hipped			
		33. NO. OF BAYS FRONT 3 SIDE irreg			
		34. WALL TREATMENT painted brick			
		35. PLAN SHAPE rect.			
		36. CHANGES (EXPLAIN IN NO. 42) ADDITION () ALTERED (X) MOVED ()			
		37. CONDITION INTERIOR _____ EXTERIOR fair			
		38. PRESERVATION UNDERWAY? YES () NO (X)			
		39. ENDANGERED? BY WHAT? YES () NO (X)			
		40. VISIBLE FROM PUBLIC ROAD? YES (X) NO ()			
		41. DISTANCE FROM AND FRONTAGE ON ROAD			
42. FURTHER DESCRIPTION OF IMPORTANT FEATURES Tall hipped roof with center hipped dormers, tall 1x1 upper story windows. Segmental arched ground floor windows with full arch transoms above 3rd bay entry. Full width porch supported by 4 slender columns with a curved end at 1st bay, reached by side entry steps.		PHOTO MUST BE PROVIDED			
43. HISTORY AND SIGNIFICANCE Good example of early 20th century dwelling influenced by late Victorian and early prairie school designs.					
44. DESCRIPTION OF ENVIRONMENT AND OUTBUILDINGS Setback atop high terrace above urban street.					
45. SOURCES OF INFORMATION		46. PREPARED BY RPE			
		47. ORGANIZATION ZHA, Inc.			
RETURN THIS FORM WHEN COMPLETED TO: OFFICE OF HISTORIC PRESERVATION P.O. BOX 176 JEFFERSON CITY, MISSOURI 65102 PH. 314-751-4096		48. DATE 1/1990			
IF ADDITIONAL SPACE IS NEEDED, ATTACH SEPARATE SHEET(S) TO THIS FORM		49. REVISION DATE(S)			



MISSOURI OFFICE OF HISTORIC PRESERVATION

ARCHITECTURAL/HISTORIC INVENTORY SURVEY FORM

COA-202-079

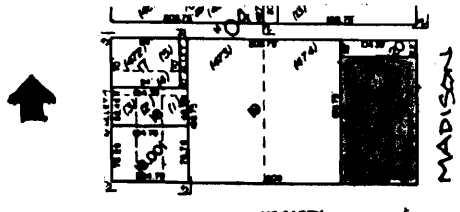

1. NO.		4. PRESENT LOCAL NAME(S) OR DESIGNATION(S)		1. NO.
2. COUNTY COLE		5. OTHER NAME(S)		
3. LOCATION OF NEGATIVES Missouri SHPO		Central Trust Bank		2. COUNTY
6. SPECIFIC LEGAL LOCATION TOWNSHIP _____ RANGE _____ SECTION _____ IF CITY OR TOWN, STREET ADDRESS 238 Madison		16. THEMATIC CATEGORY		4. PRESENT LOCAL NAME(S) OR DESIGNATION(S)
7. CITY OR TOWN IF RURAL, VICINITY Jefferson City		17. DATE(S) OR PERIOD 1917		
8. DESCRIPTION OF LOCATION		18. STYLE OR DESIGN Renaissance Revival		5. OTHER NAME(S)
		19. ARCHITECT OR ENGINEER Frank B. Miller		
9. COORDINATES UTM LAT _____ LONG _____		20. CONTRACTOR OR BUILDER Jefferson Investment Co.		6. TOWNSHIP
10. SITE () STRUCTURE () BUILDING (X) OBJECT ()		21. ORIGINAL USE, IF APPARENT commercial		
11. ON NATIONAL REGISTER? YES (X) NO ()		22. PRESENT USE commercial		7. RANGE
12. IS IT ELIGIBLE? YES () NO ()		23. OWNERSHIP PUBLIC () PRIVATE (X)		
13. PART OF ESTAB. HIST. DISTRICT? YES (X) NO ()		24. OWNER'S NAME AND ADDRESS IF KNOWN Central Trust Bank 238 Madison J.C. 65101		8. SECTION
14. DISTRICT POTENTIAL? YES () NO ()		25. OPEN TO PUBLIC? YES (X) NO ()		
15. NAME OF ESTABLISHED DISTRICT Missouri State Capitol District		26. LOCAL CONTACT PERSON OR ORGANIZATION		9. TOWNSHIP
42. FURTHER DESCRIPTION OF IMPORTANT FEATURES Tinted, single pane, bronze anodized aluminum windows and doors replacements characterize this otherwise intact commercial building with decorated terra cotta cornice and top story; a two story limestone base supports a strong, dentilled belt course. Pairs of windows in floors 3 - 7 mark the bays.		27. OTHER SURVEYS IN WHICH INCLUDED		
43. HISTORY AND SIGNIFICANCE An excellently detailed, large scale office building, designed with Chiacgo School massing and philosophy, with Renaissance Revival detailing. Designed by prominent local architect Frank B. Miller, also responsible for the Cole County Courthouse, Carnegie Library and other significant local structures, this edifice, along with the Courthouse, is the most prominent built feature in the High Street commercial corridor.		40. VISIBLE FROM PUBLIC ROAD? YES (X) NO ()		10. RANGE
44. DESCRIPTION OF ENVIRONMENT AND OUTBUILDINGS Urban street of continuous one- and two-part commercial buildings.		41. DISTANCE FROM AND FRONTAGE ON ROAD		
45. SOURCES OF INFORMATION 1975 NRHP nomination; C.D., CCHS files		46. PREPARED BY RPE		11. SECTION
RETURN THIS FORM WHEN COMPLETED TO: OFFICE OF HISTORIC PRESERVATION P.O. BOX 176 JEFFERSON CITY, MISSOURI 65102 PH. 314-751-4096		47. ORGANIZATION ZHA, Inc.		
IF ADDITIONAL SPACE IS NEEDED, ATTACH SEPARATE SHEET(S) TO THIS FORM		48. DATE 1/1990		49. REVISION DATE(S)



MISSOURI OFFICE OF HISTORIC PRESERVATION

ARCHITECTURAL/HISTORIC INVENTORY SURVEY FORM

COAS002-080

1. NO.		4. PRESENT LOCAL NAME(S) OR DESIGNATION(S) First Presbyterian Church		1. NO. 87
2. COUNTY COLE		5. OTHER NAME(S)		
3. LOCATION OF NEGATIVES Missouri SHPO				
6. SPECIFIC LEGAL LOCATION TOWNSHIP _____ RANGE _____ SECTION _____ IF CITY OR TOWN, STREET ADDRESS 324 Madison		16. THEMATIC CATEGORY		2. COUNTY
7. CITY OR TOWN IF RURAL, VICINITY Jefferson City		17. DATE(S) OR PERIOD 1928		
8. DESCRIPTION OF LOCATION		18. STYLE OR DESIGN Classical Revival		
		19. ARCHITECT OR ENGINEER Geo. Kennerly (& Stiegemeier)		4. PRESENT LOCAL NAME(S) OR DESIGNATION(S)
		20. CONTRACTOR OR BUILDER Bethel & Son		
		21. ORIGINAL USE, IF APPARENT ecclesiastical		
9. COORDINATES LAT _____ LONG _____		22. PRESENT USE ecclesiastical		5. OTHER NAME(S)
10. SITE () BUILDING (X) STRUCTURE () OBJECT ()		23. OWNERSHIP PUBLIC () PRIVATE (X)		
11. ON NATIONAL REGISTER? YES (X) NO ()		24. OWNER'S NAME AND ADDRESS IF KNOWN 1st Presbyterian 324 Madison, J.C. 65101		
12. IS IT ELIGIBLE? YES () NO ()		25. OPEN TO PUBLIC? YES (X) NO ()		6. TOWNSHIP
13. PART OF ESTAB. HIST. DISTRICT? YES (X) NO ()		26. LOCAL CONTACT PERSON OR ORGANIZATION		
14. DISTRICT POTENTIAL? YES () NO ()		27. OTHER SURVEYS IN WHICH INCLUDED		
15. NAME OF ESTABLISHED DISTRICT Missouri State Capitol District		28. NO. OF STORIES 3		RANGE
		29. BASEMENT? YES (X) NO ()		
		30. FOUNDATION MATERIAL limestone		
		31. WALL CONSTRUCTION brick		SECTION
		32. ROOF TYPE AND MATERIAL flat		
		33. NO. OF BAYS FRONT 9 SIDE 10		
		34. WALL TREATMENT brick		
		35. PLAN SHAPE rect		
		36. CHANGES (EXPLAIN IN NO. 42) ADDITION () ALTERED (X) MOVED ()		
		37. CONDITION INTERIOR _____ EXTERIOR good		
		38. PRESERVATION UNDERWAY? YES () NO (X)		
		39. ENDANGERED? BY WHAT? YES () NO (X)		
		40. VISIBLE FROM PUBLIC ROAD? YES (X) NO ()		
		41. DISTANCE FROM AND FRONTAGE ON ROAD		
42. FURTHER DESCRIPTION OF IMPORTANT FEATURES A monumental pedimented portico, supported by 4 simplified Corinthian columns, marks the Madison St. entry of this church structure. Cast stone corner blocks, keystones, entry door surrounds and other details provide contrast to the medium tan brick of the major elevations. Aluminum replacement windows with snap-in muntins and removal of decorative lamp standards on low entry step buttresses are among alterations.				7. OTHER NAME(S)
43. HISTORY AND SIGNIFICANCE Founded in 1834, the First Presbyterian Church congregation occupied 3 previous structures near or on this site. The rapidly growing congregation engaged Kennerly & Stiegemeier architects of St. Louis to design the imposing Classical edifice in 1926. An excellent local example of classically-inspired religious architecture.				
44. DESCRIPTION OF ENVIRONMENT AND OUTBUILDINGS On a sloping corner site, urban street.				
45. SOURCES OF INFORMATION Dedication program, 1928; Sanborns.		46. PREPARED BY RPE		
		47. ORGANIZATION ZHA, Inc.		
		48. DATE 1/1990		
		49. REVISION DATE(S)		

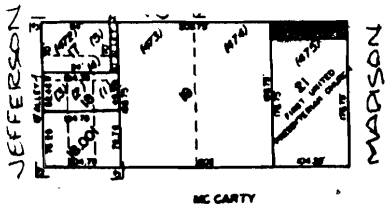
RETURN THIS FORM WHEN COMPLETED TO: OFFICE OF HISTORIC PRESERVATION
P.O. BOX 176
JEFFERSON CITY, MISSOURI 65102
PH. 314-751-4096

IF ADDITIONAL SPACE IS NEEDED, ATTACH SEPARATE SHEET(S) TO THIS FORM



COAS00Z - 081

1. NO.		4. PRESENT LOCAL NAME(S) OR DESIGNATION(S)	
2. COUNTY COLE		5. OTHER NAME(S)	
3. LOCATION OF NEGATIVES Missouri SHPO			

6. SPECIFIC LEGAL LOCATION TOWNSHIP _____ RANGE _____ SECTION _____ IF CITY OR TOWN, STREET ADDRESS 312 Madison 7. CITY OR TOWN IF RURAL, VICINITY Jefferson City 8. DESCRIPTION OF LOCATION 	16. THEMATIC CATEGORY 17. DATE(S) OR PERIOD c. 1890 18. STYLE OR DESIGN 2 part commercial 19. ARCHITECT OR ENGINEER 20. CONTRACTOR OR BUILDER 21. ORIGINAL USE, IF APPARENT retail, residential 22. PRESENT USE commercial 23. OWNERSHIP PUBLIC () PRIVATE (X) 24. OWNER'S NAME AND ADDRESS IF KNOWN 25. OPEN TO PUBLIC? YES () NO (X) 26. LOCAL CONTACT PERSON OR ORGANIZATION 27. OTHER SURVEYS IN WHICH INCLUDED	28. NO. OF STORIES 3 29. BASEMENT? YES () NO (X) 30. FOUNDATION MATERIAL concrete 31. WALL CONSTRUCTION stucco over brick 32. ROOF TYPE AND MATERIAL hipped 33. NO. OF BAYS FRONT 3 SIDE 2 34. WALL TREATMENT stucco 35. PLAN SHAPE rect 36. CHANGES (EXPLAIN IN NO. 42) ADDITION () ALTERED (X) MOVED () 37. CONDITION INTERIOR EXTERIOR poor 38. PRESERVATION UNDERWAY? YES () NO (X) 39. ENDANGERED? BY WHAT? YES (X) NO () neglect 40. VISIBLE FROM PUBLIC ROAD? YES (X) NO () 41. DISTANCE FROM AND FRONTAGE ON ROAD
---	--	--

9. COORDINATES UTM LAT LONG	10. SITE () STRUCTURE () BUILDING (X) OBJECT () 11. ON NATIONAL REGISTER? YES (X) NO () 12. IS IT ELIGIBLE? YES () NO () 13. PART OF ESTAB. HIST. DISTRICT? YES (X) NO () 14. DISTRICT POTENTIAL? YES () NO () 15. NAME OF ESTABLISHED DISTRICT Missouri State Capitol District	42. FURTHER DESCRIPTION OF IMPORTANT FEATURES Three bay commercial structure, rectangular 1x1 windows in upper floors, including in the corner tower on 2nd and 3rd stories with conical roof. Stucco finish is a later alteration, as is storefront treatment. <div style="border: 1px solid black; padding: 10px; text-align: center; margin-top: 20px;"> PHOTO MUST BE PROVIDED </div>
-----------------------------------	---	---

43. HISTORY AND SIGNIFICANCE Altered, early 20th century urban commercial building with upper story apartments.	
--	--

44. DESCRIPTION OF ENVIRONMENT AND OUTBUILDINGS Urban street of continuous one- and two-part commercial buildings.	
---	--

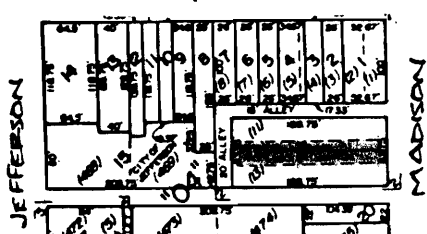
45. SOURCES OF INFORMATION 1892,98 Sanborns; C.D. RETURN THIS FORM WHEN COMPLETED TO: OFFICE OF HISTORIC PRESERVATION P.O. BOX 176 JEFFERSON CITY, MISSOURI 65102 PH. 314-751-4096	46. PREPARED BY RPE 47. ORGANIZATION ZHA, Inc. 48. DATE 1/1990 49. REVISION DATE(S)
---	---



MISSOURI OFFICE OF HISTORIC PRESERVATION

ARCHITECTURAL/HISTORIC INVENTORY SURVEY FORM

COAS002-082

1. NO. 2. COUNTY COLE 3. LOCATION OF NEGATIVES Missouri SHPO		4. PRESENT LOCAL NAME(S) OR DESIGNATION(S) 5. OTHER NAME(S)		1. NO. 89		
6. SPECIFIC LEGAL LOCATION TOWNSHIP _____ RANGE _____ SECTION _____ IF CITY OR TOWN, STREET ADDRESS 308 Madison 7. CITY OR TOWN IF RURAL, VICINITY Jefferson City 8. DESCRIPTION OF LOCATION HIGH 		16. THEMATIC CATEGORY 17. DATE(S) OR PERIOD c. 1910 18. STYLE OR DESIGN 2 part commercial 19. ARCHITECT OR ENGINEER 20. CONTRACTOR OR BUILDER 21. ORIGINAL USE, IF APPARENT commercial 22. PRESENT USE commercial 23. OWNERSHIP PUBLIC () PRIVATE (xx) 24. OWNER'S NAME AND ADDRESS IF KNOWN Exchange National Bank 132 E. High, J.C. 65101		28. NO. OF STORIES 2 29. BASEMENT? YES () NO (xx) 30. FOUNDATION MATERIAL 31. WALL CONSTRUCTION brick, aggregate 32. ROOF TYPE AND MATERIAL flat 33. NO. OF BAYS FRONT 4 SIDE 34. WALL TREATMENT brick 35. PLAN SHAPE rect. 36. CHANGES (EXPLAIN IN NO. 42) ADDITION () ALTERED (x) MOVED () 37. CONDITION INTERIOR _____ EXTERIOR poor 38. PRESERVATION UNDERWAY? YES () NO (x) 39. ENDANGERED? YES (x) BY WHAT? NO () deterioration 40. VISIBLE FROM PUBLIC ROAD? YES (x) NO () 41. DISTANCE FROM AND FRONTAGE ON ROAD		2. COUNTY
9. COORDINATES LAT _____ LONG _____ 10. SITE () BUILDING (x) STRUCTURE () OBJECT () 11. ON NATIONAL REGISTER? YES (x) NO () 12. IS IT ELIGIBLE? YES () NO () 13. PART OF ESTAB. HIST. DISTRICT? YES (x) NO () 14. DISTRICT POTENTIAL? YES () NO () 15. NAME OF ESTABLISHED DISTRICT Missouri State Capitol District		25. OPEN TO PUBLIC? YES () NO (xx) 26. LOCAL CONTACT PERSON OR ORGANIZATION 27. OTHER SURVEYS IN WHICH INCLUDED		4. PRESENT LOCAL NAME(S) OR DESIGNATION(S)		
42. FURTHER DESCRIPTION OF IMPORTANT FEATURES Flat roofed commercial building, tiled visor roof surmounts rectangular 2nd story 1x1 windows; aggregate material characterizes 1st floor storefront alteration.		<div style="border: 2px solid black; width: 100%; height: 100%; display: flex; align-items: center; justify-content: center;"> <div style="text-align: center;"> <p>PHOTO MUST BE PROVIDED</p> </div> </div>		5. OTHER NAME(S)		
43. HISTORY AND SIGNIFICANCE Altered, early 20th century commercial building.				6. TOWNSHIP		
44. DESCRIPTION OF ENVIRONMENT AND OUTBUILDINGS Urban street of continuous one- and two-part commercial buildings.				RANGE		
45. SOURCES OF INFORMATION 1908, 1923 Sanborn		46. PREPARED BY RPE 47. ORGANIZATION ZHA, Inc. 48. DATE 1/1990 49. REVISION DATE(S)		SECTION		

RETURN THIS FORM WHEN COMPLETED TO: OFFICE OF HISTORIC PRESERVATION
 P.O. BOX 176
 JEFFERSON CITY, MISSOURI 65102
 PH. 314-751-4096

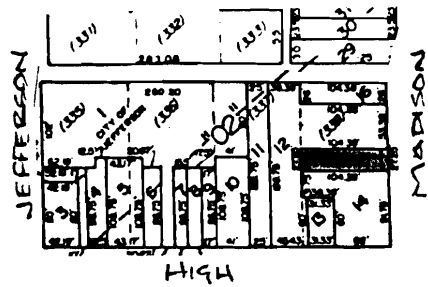
IF ADDITIONAL SPACE IS NEEDED, ATTACH
 SEPARATE SHEET(S) TO THIS FORM



MISSOURI OFFICE OF HISTORIC PRESERVATION

ARCHITECTURAL/HISTORIC INVENTORY SURVEY FORM

COAS007-082

1. NO. 2. COUNTY COLE 3. LOCATION OF NEGATIVES Missouri SHPO		4. PRESENT LOCAL NAME(S) OR DESIGNATION(S) 5. OTHER NAME(S)		1. NO.		
6. SPECIFIC LEGAL LOCATION TOWNSHIP _____ RANGE _____ SECTION _____ IF CITY OR TOWN, STREET ADDRESS 226 Madison 7. CITY OR TOWN IF RURAL, VICINITY Jefferson City 8. DESCRIPTION OF LOCATION 		16. THEMATIC CATEGORY 17. DATE(S) OR PERIOD c. 1878 18. STYLE OR DESIGN Italianate 19. ARCHITECT OR ENGINEER 20. CONTRACTOR OR BUILDER 21. ORIGINAL USE, IF APPARENT commercial, residential 22. PRESENT USE commercial 23. OWNERSHIP PUBLIC () PRIVATE (X)		28. NO. OF STORIES 3 29. BASEMENT? YES () NO () 30. FOUNDATION MATERIAL 31. WALL CONSTRUCTION brick, castiron 32. ROOF TYPE AND MATERIAL flat 33. NO. OF BAYS FRONT 4 SIDE 34. WALL TREATMENT brick 35. PLAN SHAPE rect 36. CHANGES (EXPLAIN IN NO. 42) ADDITION () ALTERED (X) MOVED ()		2. COUNTY
9. COORDINATES UTM LAT _____ LONG _____ 10. SITE () STRUCTURE () BUILDING (X) OBJECT () 11. ON NATIONAL REGISTER? YES (X) NO () 12. IS IT ELIGIBLE? YES () NO () 13. PART OF ESTAB. HIST. DISTRICT? YES (X) NO () 14. DISTRICT POTENTIAL? YES () NO () 15. NAME OF ESTABLISHED DISTRICT Missouri State Capitol District		24. OWNER'S NAME AND ADDRESS IF KNOWN Reva Asel 2632 E. Schellridge, J.C. 65109 25. OPEN TO PUBLIC? YES () NO (X) 26. LOCAL CONTACT PERSON OR ORGANIZATION 27. OTHER SURVEYS IN WHICH INCLUDED		37. CONDITION INTERIOR _____ EXTERIOR good 38. PRESERVATION UNDERWAY? YES () NO (X) 39. ENDANGERED? BY WHAT? YES () NO (X) 40. VISIBLE FROM PUBLIC ROAD? YES (X) NO () 41. DISTANCE FROM AND FRONTAGE ON ROAD		4. PRESENT LOCAL NAME(S) OR DESIGNATION(S)
42. FURTHER DESCRIPTION OF IMPORTANT FEATURES Flat roofed brick structure (cornice removed) with tall, 1x1 rectangular windows topped by decorative lintels in upper stories. Cast iron storefront with 1st bay recessed entry is surmounted by a bracketed cornice.		PHOTO MUST BE PROVIDED		5. OTHER NAME(S)		
43. HISTORY AND SIGNIFICANCE Excellent example of Italianate commercial building of J.C.'s commercial expansion period.				6. TOWNSHIP		
44. DESCRIPTION OF ENVIRONMENT AND OUTBUILDINGS Urban street of continuous one- and two-part commercial buildings.				RANGE		
45. SOURCES OF INFORMATION		46. PREPARED BY RPE 47. ORGANIZATION ZHA, Inc. 48. DATE 1/1990 49. REVISION DATE(S)		SECTION		

RETURN THIS FORM WHEN COMPLETED TO: OFFICE OF HISTORIC PRESERVATION
P.O. BOX 176
JEFFERSON CITY, MISSOURI 65102
PH. 314-751-4096

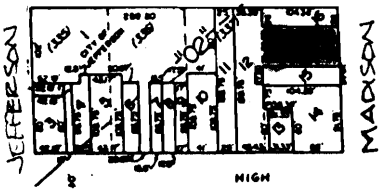
IF ADDITIONAL SPACE IS NEEDED, ATTACH SEPARATE SHEET(S) TO THIS FORM



MISSOURI OFFICE OF HISTORIC PRESERVATION

ARCHITECTURAL/HISTORIC INVENTORY SURVEY FORM

COA002-084

1. NO.		4. PRESENT LOCAL NAME(S) OR DESIGNATION(S)		1. NO.	
2. COUNTY COLE		5. OTHER NAME(S)			2. COUNTY
3. LOCATION OF NEGATIVES Missouri SHPO					
6. SPECIFIC LEGAL LOCATION TOWNSHIP _____ RANGE _____ SECTION _____ IF CITY OR TOWN, STREET ADDRESS 222 Madison		16. THEMATIC CATEGORY		3. COUNTY	
7. CITY OR TOWN IF RURAL, VICINITY Jefferson City		17. DATE(S) OR PERIOD c. 1880			
8. DESCRIPTION OF LOCATION 		18. STYLE OR DESIGN 2 part commercial		4. PRESENT LOCAL NAME(S) OR DESIGNATION(S)	
		19. ARCHITECT OR ENGINEER			
9. COORDINATES LAT _____ LONG _____ UTM		20. CONTRACTOR OR BUILDER		5. OTHER NAME(S)	
10. SITE () BUILDING (X) STRUCTURE () OBJECT ()		21. ORIGINAL USE, IF APPARENT commercial:residential			
11. ON NATIONAL REGISTER? YES (X) NO ()		22. PRESENT USE commercial		6. TOWNSHIP	
12. IS IT ELIGIBLE? YES () NO ()		23. OWNERSHIP PUBLIC () PRIVATE (X)			
13. PART OF ESTAB. HIST. DISTRICT? YES (X) NO ()		24. OWNER'S NAME AND ADDRESS IF KNOWN Sprinco, Inc. 226 Madison J.C. 65101		7. RANGE	
14. DISTRICT POTENTIAL? YES () NO ()		25. OPEN TO PUBLIC? YES () NO (X)			
15. NAME OF ESTABLISHED DISTRICT Missouri State Capitol District		26. LOCAL CONTACT PERSON OR ORGANIZATION		8. SECTION	
15. NAME OF ESTABLISHED DISTRICT Missouri State Capitol District		27. OTHER SURVEYS IN WHICH INCLUDED			
42. FURTHER DESCRIPTION OF IMPORTANT FEATURES Flat-roofed commercial building with rectangular 1x1 windows in upper stories. Simple brick cornice and soldier course brick lintels are likely c. 1930s alterations. Storefronts are substantially altered, with stucco applications.		<div style="border: 2px solid black; padding: 10px; width: 100%;"> PHOTO MUST BE PROVIDED </div>		9. SECTION	
43. HISTORY AND SIGNIFICANCE Typical late 19th century commercial structure with significant alterations.					
44. DESCRIPTION OF ENVIRONMENT AND OUTBUILDINGS Urban street of continuous, one-and two-part commercial buildings.					
45. SOURCES OF INFORMATION Sanborns; C.D.		46. PREPARED BY RPE			
RETURN THIS FORM WHEN COMPLETED TO: OFFICE OF HISTORIC PRESERVATION P.O. BOX 176 JEFFERSON CITY, MISSOURI 65102 PH. 314-751-4096		47. ORGANIZATION ZHA, Inc.			
		48. DATE 1/1990 49. REVISION DATE(S)			

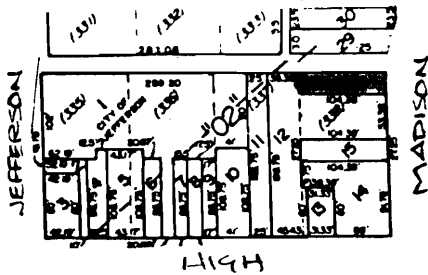
IF ADDITIONAL SPACE IS NEEDED, ATTACH SEPARATE SHEET(S) TO THIS FORM



MISSOURI OFFICE OF HISTORIC PRESERVATION

ARCHITECTURAL/HISTORIC INVENTORY SURVEY FORM

CONC007-085

1. NO.		4. PRESENT LOCAL NAME(S) OR DESIGNATION(S)		1. NO. 92	
2. COUNTY COLE		5. OTHER NAME(S)			2. COUNTY
3. LOCATION OF NEGATIVES Missouri SHPO					
6. SPECIFIC LEGAL LOCATION TOWNSHIP _____ RANGE _____ SECTION _____ IF CITY OR TOWN, STREET ADDRESS 220 Madison		16. THEMATIC CATEGORY		3. NO. OF STORIES 3	
7. CITY OR TOWN IF RURAL, VICINITY Jefferson City		17. DATE(S) OR PERIOD c. 1930			29. BASEMENT? YES () NO (XX)
8. DESCRIPTION OF LOCATION 		18. STYLE OR DESIGN 2 part commercial			30. FOUNDATION MATERIAL
		19. ARCHITECT OR ENGINEER		31. WALL CONSTRUCTION brick	
		20. CONTRACTOR OR BUILDER		32. ROOF TYPE AND MATERIAL flat	
		21. ORIGINAL USE, IF APPARENT commercial		33. NO. OF BAYS FRONT 2 SIDE	
		22. PRESENT USE commercial		34. WALL TREATMENT brick	
		23. OWNERSHIP PUBLIC () PRIVATE (XX)		35. PLAN SHAPE rect	
		24. OWNER'S NAME AND ADDRESS IF KNOWN SACO Inc. 1035 Boonville Rd, J.C. 65109		36. CHANGES (EXPLAIN IN NO. 42) ADDITION () ALTERED (XX) MOVED ()	
9. COORDINATES UTM LAT _____ LONG _____		25. OPEN TO PUBLIC? YES () NO (XX)		37. CONDITION INTERIOR _____ EXTERIOR fair	
10. SITE () BUILDING (X) STRUCTURE () OBJECT ()		26. LOCAL CONTACT PERSON OR ORGANIZATION		38. PRESERVATION UNDERWAY? YES () NO (XX)	
11. ON NATIONAL REGISTER? YES (X) NO ()		27. OTHER SURVEYS IN WHICH INCLUDED		39. ENDANGERED? BY WHAT? YES () NO (XX)	
12. IS IT ELIGIBLE? YES () NO ()				40. VISIBLE FROM PUBLIC ROAD? YES (XX) NO ()	
13. PART OF ESTAB. YES (X) HIST. DISTRICT? NO ()				41. DISTANCE FROM AND FRONTAGE ON ROAD	
14. DISTRICT POTENTIAL? YES () NO ()					
15. NAME OF ESTABLISHED DISTRICT Missouri State Capitol District					
42. FURTHER DESCRIPTION OF IMPORTANT FEATURES Flat roofed, undecorated facade with square, steel sash windows in upper stories; 2 altered storefronts. May be c. 1930 facade reconstruction of earlier building.				5. OTHER NAME(S)	
43. HISTORY AND SIGNIFICANCE Typical pre-World War II 2 part commercial building					
44. DESCRIPTION OF ENVIRONMENT AND OUTBUILDINGS Urban street of continuous one- and two-part commercial buildings.				6. TOWNSHIP	
45. SOURCES OF INFORMATION Sanborn					
46. PREPARED BY RPE				7. RANGE	
47. ORGANIZATION ZHA, Inc.					
48. DATE 1/1990				8. SECTION	
49. REVISION DATE(S)					

RETURN THIS FORM WHEN COMPLETED TO: OFFICE OF HISTORIC PRESERVATION
P.O. BOX 176
JEFFERSON CITY, MISSOURI 65102
PH. 314-751-4096

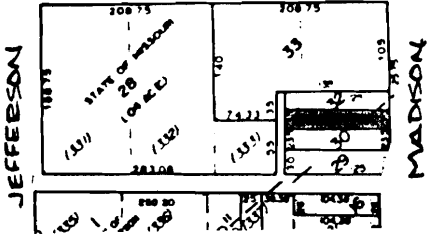
IF ADDITIONAL SPACE IS NEEDED, ATTACH SEPARATE SHEET(S) TO THIS FORM



MISSOURI OFFICE OF HISTORIC PRESERVATION

ARCHITECTURAL/HISTORIC INVENTORY SURVEY FORM

COH5002-086

1. NO.		4. PRESENT LOCAL NAME(S) OR DESIGNATION(S)		96	1. NO.		
2. COUNTY COLE		5. OTHER NAME(S)					
3. LOCATION OF NEGATIVES Missouri SHPO							
6. SPECIFIC LEGAL LOCATION TOWNSHIP _____ RANGE _____ SECTION _____ IF CITY OR TOWN, STREET ADDRESS 212 Madison		16. THEMATIC CATEGORY		2. COUNTY	2. COUNTY		
7. CITY OR TOWN IF RURAL, VICINITY Jefferson City		17. DATE(S) OR PERIOD c. 1930				28. NO. OF STORIES 2	
8. DESCRIPTION OF LOCATION CAPITOL 		18. STYLE OR DESIGN 2 part commercial				29. BASEMENT? YES () NO (XX)	
		19. ARCHITECT OR ENGINEER				30. FOUNDATION MATERIAL	
		20. CONTRACTOR OR BUILDER				31. WALL CONSTRUCTION brick	
		21. ORIGINAL USE, IF APPARENT commercial				32. ROOF TYPE AND MATERIAL flat	
		22. PRESENT USE commercial				33. NO. OF BAYS FRONT 4 SIDE	
		23. OWNERSHIP PUBLIC () PRIVATE (X)				34. WALL TREATMENT brick	
		24. OWNER'S NAME AND ADDRESS IF KNOWN Daniel McVey 208 Madison, J.C. 65101				35. PLAN SHAPE rect.	
		25. OPEN TO PUBLIC? YES (XX) NO ()				36. CHANGES (EXPLAIN IN NO. 42) ADDITION () ALTERED (XX) MOVED ()	
9. COORDINATES LAT _____ LONG _____		26. LOCAL CONTACT PERSON OR ORGANIZATION		4. PRESENT LOCAL NAME(S) OR DESIGNATION(S)	4. PRESENT LOCAL NAME(S) OR DESIGNATION(S)		
10. SITE () STRUCTURE () BUILDING (X) OBJECT ()		27. OTHER SURVEYS IN WHICH INCLUDED				37. CONDITION INTERIOR _____ EXTERIOR good	
11. ON NATIONAL REGISTER? YES (X) NO ()						38. PRESERVATION UNDERWAY? YES () NO (XX)	
12. IS IT ELIGIBLE? YES () NO ()						39. ENDANGERED? BY WHAT? YES (XX) NO ()	
13. PART OF ESTAB. YES (X) HIST. DISTRICT? NO ()						40. VISIBLE FROM PUBLIC ROAD? YES (XX) NO ()	
14. DISTRICT POTENTIAL? YES () NO ()						41. DISTANCE FROM AND FRONTAGE ON ROAD	
15. NAME OF ESTABLISHED DISTRICT Missouri State Capitol District							
42. FURTHER DESCRIPTION OF IMPORTANT FEATURES Light brown brick, 2 story commercial building with steel sash windows in second story, large signboard above recessed center storefront entry flanked above by large plate glass windows.						PHOTO MUST BE PROVIDED	
43. HISTORY AND SIGNIFICANCE Typical pre-World War II 2 part commercial building.							
44. DESCRIPTION OF ENVIRONMENT AND OUTBUILDINGS Urban street of continuous one- and two-part commercial buildings.							
45. SOURCES OF INFORMATION		46. PREPARED BY RPE		5. OTHER NAME(S)	5. OTHER NAME(S)		
		47. ORGANIZATION ZHA, Inc.					
		48. DATE 1/1990 49. REVISION DATE(S)					
RETURN THIS FORM WHEN COMPLETED TO: OFFICE OF HISTORIC PRESERVATION P.O. BOX 176 JEFFERSON CITY, MISSOURI 65102 PH. 314-751-4096							

IF ADDITIONAL SPACE IS NEEDED, ATTACH SEPARATE SHEET(S) TO THIS FORM

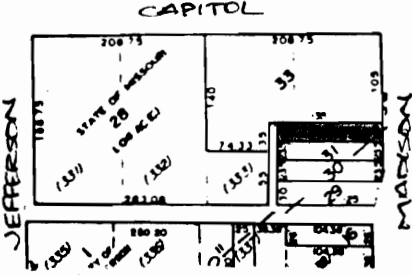
River City
Florist & Greenhouse




MISSOURI OFFICE OF HISTORIC PRESERVATION

ARCHITECTURAL/HISTORIC INVENTORY SURVEY FORM

COAS002-087

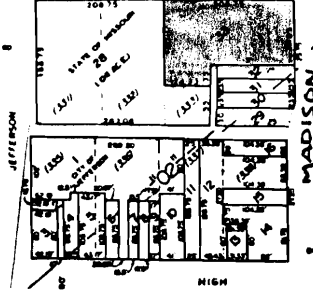
1. NO.		4. PRESENT LOCAL NAME(S) OR DESIGNATION(S)		1. NO. 2. COUNTY 4. PRESENT LOCAL NAME(S) OR DESIGNATION(S) 5. OTHER NAME(S) 6. TOWNSHIP RANGE SECTION
2. COUNTY COLE		5. OTHER NAME(S)		
3. LOCATION OF NEGATIVES Missouri SHPO				
6. SPECIFIC LEGAL LOCATION TOWNSHIP _____ RANGE _____ SECTION _____ IF CITY OR TOWN, STREET ADDRESS 208 Madison		16. THEMATIC CATEGORY		2. COUNTY 4. PRESENT LOCAL NAME(S) OR DESIGNATION(S) 5. OTHER NAME(S) 6. TOWNSHIP RANGE SECTION
7. CITY OR TOWN IF RURAL, VICINITY Jefferson City		17. DATE(S) OR PERIOD c. 1880		
8. DESCRIPTION OF LOCATION 		18. STYLE OR DESIGN Italianate		
		19. ARCHITECT OR ENGINEER		
		20. CONTRACTOR OR BUILDER		
		21. ORIGINAL USE, IF APPARENT commercial, residential		
		22. PRESENT USE commercial		
		23. OWNERSHIP PUBLIC () PRIVATE (X)		
		24. OWNER'S NAME AND ADDRESS IF KNOWN Missouri State Labor Council 208 Madison, J.C. 65101		
		25. OPEN TO PUBLIC? YES () NO (X)		
9. COORDINATES LAT _____ LONG _____ UTM _____		26. LOCAL CONTACT PERSON OR ORGANIZATION		2. COUNTY 4. PRESENT LOCAL NAME(S) OR DESIGNATION(S) 5. OTHER NAME(S) 6. TOWNSHIP RANGE SECTION
10. SITE () BUILDING (X) STRUCTURE () OBJECT ()		27. OTHER SURVEYS IN WHICH INCLUDED		
11. ON NATIONAL REGISTER? YES (X) NO ()		28. NO. OF STORIES 3		
12. IS IT ELIGIBLE? YES () NO ()		29. BASEMENT? YES () NO ()		
13. PART OF ESTAB. YES (X) HIST. DISTRICT? NO ()		30. FOUNDATION MATERIAL		
14. DISTRICT POTENTIAL? YES () NO ()		31. WALL CONSTRUCTION brick		
15. NAME OF ESTABLISHED DISTRICT Missouri State Capitol District		32. ROOF TYPE AND MATERIAL Flat		
		33. NO. OF BAYS FRONT 4 SIDE		
		34. WALL TREATMENT brick, metal		
		35. PLAN SHAPE		
42. FURTHER DESCRIPTION OF IMPORTANT FEATURES Corbelled brick cornice with pedimental center decorative feature tops red brick facade with segmental arched 1x1 windows in upper stories. Porcelainized metal panels cover original storefront.		36. CHANGES (EXPLAIN IN NO. 42) ADDITION () ALTERED (X) MOVED ()		2. COUNTY 4. PRESENT LOCAL NAME(S) OR DESIGNATION(S) 5. OTHER NAME(S) 6. TOWNSHIP RANGE SECTION
43. HISTORY AND SIGNIFICANCE Good example of Italianate commercial building.		37. CONDITION INTERIOR _____ EXTERIOR fair		
44. DESCRIPTION OF ENVIRONMENT AND OUTBUILDINGS Urban street of continuous one- and two-part commercial buildings.		38. PRESERVATION UNDERWAY? YES () NO (XX)		
45. SOURCES OF INFORMATION 1885, 1892 Sanborns; City Directories		39. ENDANGERED? BY WHAT? YES () NO (XX)		
		40. VISIBLE FROM PUBLIC ROAD? YES (XX) NO ()		
		41. DISTANCE FROM AND FRONTAGE ON ROAD		
		PHOTO MUST BE PROVIDED		
46. RETURN THIS FORM WHEN COMPLETED TO: OFFICE OF HISTORIC PRESERVATION P.O. BOX 176 JEFFERSON CITY, MISSOURI 65102 PH. 314-751-4096		46. PREPARED BY RPE		2. COUNTY 4. PRESENT LOCAL NAME(S) OR DESIGNATION(S) 5. OTHER NAME(S) 6. TOWNSHIP RANGE SECTION
IF ADDITIONAL SPACE IS NEEDED, ATTACH SEPARATE SHEET(S) TO THIS FORM		47. ORGANIZATION ZHA, Inc.		
		48. DATE 1/1990 49. REVISION DATE(S)		



MISSOURI OFFICE OF HISTORIC PRESERVATION

ARCHITECTURAL/HISTORIC INVENTORY SURVEY FORM

COASOUL - 022

1. NO.		4. PRESENT LOCAL NAME(S) OR DESIGNATION(S)		1. NO. 2. COUNTY 3. LOCATION OF NEGATIVES
2. COUNTY COLE		5. OTHER NAME(S) Hotel Governor		
3. LOCATION OF NEGATIVES Missouri SHPO				
6. SPECIFIC LEGAL LOCATION TOWNSHIP _____ RANGE _____ SECTION _____ IF CITY OR TOWN, STREET ADDRESS 200 Madison		16. THEMATIC CATEGORY		2. COUNTY 4. PRESENT LOCAL NAME(S) OR DESIGNATION(S) 5. OTHER NAME(S) 6. TOWNSHIP RANGE SECTION
7. CITY OR TOWN IF RURAL, VICINITY Jefferson City		17. DATE(S) OR PERIOD 1941		
8. DESCRIPTION OF LOCATION 		18. STYLE OR DESIGN Moderne		
		19. ARCHITECT OR ENGINEER		
		20. CONTRACTOR OR BUILDER		
		21. ORIGINAL USE, IF APPARENT hotel		
		22. PRESENT USE vacant		
		23. OWNERSHIP PUBLIC () PRIVATE ()		
		24. OWNER'S NAME AND ADDRESS IF KNOWN City National Savings 311 E. High J.C. 65101		
		25. OPEN TO PUBLIC? YES () NO ()		
9. COORDINATES LAT _____ LONG _____ UTM _____		26. LOCAL CONTACT PERSON OR ORGANIZATION		
10. SITE () BUILDING (X) STRUCTURE () OBJECT ()		27. OTHER SURVEYS IN WHICH INCLUDED		
11. ON NATIONAL REGISTER? YES (X) NO ()		28. NO. OF STORIES 9		
12. IS IT ELIGIBLE? YES () NO ()		29. BASEMENT? YES (X) NO ()		
13. PART OF ESTAB. HIST. DISTRICT? YES (X) NO ()		30. FOUNDATION MATERIAL concrete		
14. DISTRICT POTENTIAL? YES () NO ()		31. WALL CONSTRUCTION brick, limestone		
15. NAME OF ESTABLISHED DISTRICT Missouri State Capitol District		32. ROOF TYPE AND MATERIAL flat		
		33. NO. OF BAYS FRONT 8 SIDE 10		
		34. WALL TREATMENT brick, stone, cast		
		35. PLAN SHAPE rect.		
		36. CHANGES (EXPLAIN IN NO. 42) ADDITION () ALTERED (X) MOVED ()		
		37. CONDITION INTERIOR poor EXTERIOR fair		
		38. PRESERVATION UNDERWAY? YES () NO (X)		
		39. ENDANGERED? BY WHAT? YES (X) NO () abandonment		
		40. VISIBLE FROM PUBLIC ROAD? YES (X) NO ()		
		41. DISTANCE FROM AND FRONTAGE ON ROAD		
42. FURTHER DESCRIPTION OF IMPORTANT FEATURES Flat roofed, concrete framed with brick curtain wall bldg, stepped back above 7th story, on a dressed limestone base. Cantilevered canopy entrances on Madison & E. Capitol pierce the center bays (4 & 8 respectively) that are revealed in a slightly projecting plane. Steel sash windows and doors.		PHOTO MUST BE PROVIDED		
43. HISTORY AND SIGNIFICANCE Constructed on the site of the Madison House Hotel c. 1878-1937, which had been destroyed by fire. A good example of a public building with International and Moderne architectural influence, it remains on the site of hotels rich in political tradition, as a gathering place for politicians and lobbyists.				
44. DESCRIPTION OF ENVIRONMENT AND OUTBUILDINGS Urban street of continuous one- and two-part commercial buildings.				
45. SOURCES OF INFORMATION 1939 Sanborn map (edited)		46. PREPARED BY RPE		
		47. ORGANIZATION ZHA, Inc.		
48. DATE 1/1990		49. REVISION DATE(S)		

RETURN THIS FORM WHEN COMPLETED TO: OFFICE OF HISTORIC PRESERVATION
P.O. BOX 176
JEFFERSON CITY, MISSOURI 65102
PH. 314-751-4096


IF ADDITIONAL SPACE IS NEEDED, ATTACH SEPARATE SHEET(S) TO THIS FORM



MISSOURI OFFICE OF HISTORIC PRESERVATION

ARCHITECTURAL/HISTORIC INVENTORY SURVEY FORM

COAS002-089

1. NO.		4. PRESENT LOCAL NAME(S) OR DESIGNATION(S) Missouri Governor's Mansion and Gardens		1. NO. 76	
2. COUNTY COLE		5. OTHER NAME(S)			2. COUNTY
3. LOCATION OF NEGATIVES Missouri SHPO					
6. SPECIFIC LEGAL LOCATION TOWNSHIP _____ RANGE _____ SECTION _____ IF CITY OR TOWN, STREET ADDRESS 100 Madison		16. THEMATIC CATEGORY		2. COUNTY	
7. CITY OR TOWN IF RURAL, VICINITY Jefferson City		17. DATE(S) OR PERIOD 1871			
8. DESCRIPTION OF LOCATION 		18. STYLE OR DESIGN Second Empire		4. PRESENT LOCAL NAME(S) OR DESIGNATION(S)	
		19. ARCHITECT OR ENGINEER George Ingham Barnett			
		20. CONTRACTOR OR BUILDER		4. PRESENT LOCAL NAME(S) OR DESIGNATION(S)	
		21. ORIGINAL USE, IF APPARENT Executive Mansion			
		22. PRESENT USE same		4. PRESENT LOCAL NAME(S) OR DESIGNATION(S)	
		23. OWNERSHIP PUBLIC (X) PRIVATE ()			
9. COORDINATES LAT _____ LONG _____ UTM _____		24. OWNER'S NAME AND ADDRESS IF KNOWN State of Missouri		4. PRESENT LOCAL NAME(S) OR DESIGNATION(S)	
10. SITE () STRUCTURE () BUILDING () OBJECT ()		25. OPEN TO PUBLIC? YES (X) NO () occasionally			
11. ON NATIONAL REGISTER? YES (X) NO ()		26. LOCAL CONTACT PERSON OR ORGANIZATION		4. PRESENT LOCAL NAME(S) OR DESIGNATION(S)	
12. IS IT ELIGIBLE? YES () NO ()		27. OTHER SURVEYS IN WHICH INCLUDED			
13. PART OF ESTAB. HIST. DISTRICT? YES (X) NO ()		28. NO. OF STORIES 3		4. PRESENT LOCAL NAME(S) OR DESIGNATION(S)	
14. DISTRICT POTENTIAL? YES () NO ()		29. BASEMENT? YES (X) NO ()			
15. NAME OF ESTABLISHED DISTRICT Missouri State Capitol District		30. FOUNDATION MATERIAL limestone		4. PRESENT LOCAL NAME(S) OR DESIGNATION(S)	
		31. WALL CONSTRUCTION brick			
		32. ROOF TYPE AND MATERIAL mansard, slate		4. PRESENT LOCAL NAME(S) OR DESIGNATION(S)	
		33. NO. OF BAYS FRONT 3 SIDE 3			
		34. WALL TREATMENT brick		4. PRESENT LOCAL NAME(S) OR DESIGNATION(S)	
		35. PLAN SHAPE square			
		36. CHANGES (EXPLAIN IN NO. 42) ADDITION () ALTERED (X) MOVED ()		4. PRESENT LOCAL NAME(S) OR DESIGNATION(S)	
		37. CONDITION INTERIOR excellent EXTERIOR excellent			
		38. PRESERVATION UNDERWAY? YES (X) NO ()		4. PRESENT LOCAL NAME(S) OR DESIGNATION(S)	
		39. ENDANGERED? BY WHAT? YES () NO (X)			
		40. VISIBLE FROM PUBLIC ROAD? YES (X) NO ()		4. PRESENT LOCAL NAME(S) OR DESIGNATION(S)	
		41. DISTANCE FROM AND FRONTAGE ON ROAD			
42. FURTHER DESCRIPTION OF IMPORTANT FEATURES Three-story, mansard roofed house with half-round, full height bow on southern elevation. Limestone quoins frame red brick walls pierced by tall, 1x1 windows which, in turn, are framed by smooth finished limestone surrounds. Flat-roofed entry portico dominates the east elevation. 1980s restoration removed added white paint from brick surfaces.		PHOTO MUST BE PROVIDED		5. OTHER NAME(S)	
43. HISTORY AND SIGNIFICANCE The official residence of Missouri governors from 1871 to the present, it is an outstanding example of Second Empire architectural design, created by English, later St. Louisian architect George I. Barnett. The gardens and limestone pergolas and other outbuildings were constructed on the terraced land to the west c. 1940. See 1974 NRHP nomination, attached.					
44. DESCRIPTION OF ENVIRONMENT AND OUTBUILDINGS Prominently located on nearly full block site on bluff above riverbank, the mansion sits on a broad lawn facing east; gardens located on steeply terraced hill dropping westward to Lohman's Landing		45. TOWNSHIP RANGE		SECTION	
45. SOURCES OF INFORMATION 1974 NRHP;		46. PREPARED BY RPE			
47. ORGANIZATION ZHA, Inc.		48. DATE 1/1990		SECTION	
49. REVISION DATE(S)					

RETURN THIS FORM WHEN COMPLETED TO: OFFICE OF HISTORIC PRESERVATION
P.O. BOX 176
JEFFERSON CITY, MISSOURI 65102
PH. 314-751-4096

IF ADDITIONAL SPACE IS NEEDED, ATTACH SEPARATE SHEET(S) TO THIS FORM

SITE FILE COPY

Form 10-300
(Rev. 6-72)

UNITED STATES DEPARTMENT OF THE INTERIOR
NATIONAL PARK SERVICE

NATIONAL REGISTER OF HISTORIC PLACES INVENTORY - NOMINATION FORM

(Type all entries complete applicable sections)

STATE:	Missouri
COUNTY:	Cole
FOR NPS USE ONLY	
ENTRY DATE	

96

1. NAME	
COMMON:	Governor's Mansion
AND/OR HISTORIC:	

SITE FILE COPY October, 1974 VERSION

2. LOCATION			
STREET AND NUMBER: 100 Madison Street			
CITY OR TOWN: Jefferson City		CONGRESSIONAL DISTRICT: 8th The Hon. Richard H. Ichord	
STATE: Missouri	CODE: 65101	COUNTY: Cole	CODE: 051

3. CLASSIFICATION			
CATEGORY (Check One)	OWNERSHIP	STATUS	ACCESSIBLE TO THE PUBLIC
<input type="checkbox"/> District <input type="checkbox"/> Site <input type="checkbox"/> Object <input checked="" type="checkbox"/> Building <input type="checkbox"/> Structure <input type="checkbox"/> Object	<input checked="" type="checkbox"/> Public <input type="checkbox"/> Private <input type="checkbox"/> Both Public Acquisition: <input type="checkbox"/> In Process <input type="checkbox"/> Being Considered	<input checked="" type="checkbox"/> Occupied <input type="checkbox"/> Unoccupied <input type="checkbox"/> Preservation work in progress	Yes: <input checked="" type="checkbox"/> Restricted <input type="checkbox"/> Unrestricted <input type="checkbox"/> No
PRESENT USE (Check One or More as Appropriate)			
<input type="checkbox"/> Agricultural <input type="checkbox"/> Commercial <input type="checkbox"/> Educational <input type="checkbox"/> Entertainment	<input checked="" type="checkbox"/> Government <input type="checkbox"/> Industrial <input type="checkbox"/> Military <input type="checkbox"/> Museum	<input type="checkbox"/> Park <input type="checkbox"/> Private Residence <input type="checkbox"/> Religious <input type="checkbox"/> Scientific	<input type="checkbox"/> Transportation <input type="checkbox"/> Other (Specify) <input type="checkbox"/> Comments

4. OWNER OF PROPERTY			
OWNER'S NAME: State of Missouri, Board of Public Buildings			
STREET AND NUMBER: State Capitol Building			
CITY OR TOWN: Jefferson City	STATE: Missouri	CODE: 65101	CODE: 29

5. LOCATION OF LEGAL DESCRIPTION			
COURTHOUSE, REGISTRY OF DEEDS, ETC: Office of Recorder of Deeds, Cole County Courthouse			
STREET AND NUMBER: Monroe and East High streets			
CITY OR TOWN: Jefferson City	STATE: Missouri	CODE: 65101	CODE: 29

6. REPRESENTATION IN EXISTING SURVEYS			
TITLE OF SURVEY: Missouri Historic Sites Catalogue			
DATE OF SURVEY: 1963 <input type="checkbox"/> Federal <input checked="" type="checkbox"/> State <input type="checkbox"/> County <input type="checkbox"/> Local			
DEPOSITORY FOR SURVEY RECORDS: State Historical Society of Missouri			
STREET AND NUMBER: Corner, Hitt and Lowry streets			
CITY OR TOWN: Columbia,	STATE: Missouri	CODE: 65201	CODE: 29

SEE INSTRUCTIONS

STATE: Missouri
COUNTY: Cole
FOR NPS USE ONLY
ENTRY NUMBER
DATE

8. SIGNIFICANCE

PERIOD (Check One or More as Appropriate)

- ☐ Pre-Columbian ☐ 16th Century ☐ 18th Century ☒ 20th Century
☐ 15th Century ☐ 17th Century ☒ 19th Century

SPECIFIC DATE(S) (If Applicable and Known) 1871- present

AREAS OF SIGNIFICANCE (Check One or More as Appropriate)

- | | | | |
|--|---------------------------------------|---|--|
| <input type="checkbox"/> Aboriginal | <input type="checkbox"/> Education | <input checked="" type="checkbox"/> Political | <input type="checkbox"/> Urban Planning |
| <input type="checkbox"/> Prehistoric | <input type="checkbox"/> Engineering | <input type="checkbox"/> Religion/Philosophy | <input type="checkbox"/> Other (Specify) _____ |
| <input type="checkbox"/> Historic | <input type="checkbox"/> Industry | <input type="checkbox"/> Science | _____ |
| <input type="checkbox"/> Agriculture | <input type="checkbox"/> Invention | <input type="checkbox"/> Sculpture | _____ |
| <input checked="" type="checkbox"/> Architecture | <input type="checkbox"/> Landscape | <input type="checkbox"/> Social/Humanitarian | _____ |
| <input type="checkbox"/> Art | <input type="checkbox"/> Architecture | <input type="checkbox"/> Theater | _____ |
| <input type="checkbox"/> Commerce | <input type="checkbox"/> Literature | <input type="checkbox"/> Transportation | _____ |
| <input type="checkbox"/> Communications | <input type="checkbox"/> Military | | |
| <input type="checkbox"/> Conservation | <input type="checkbox"/> Music | | |

STATEMENT OF SIGNIFICANCE

The primary significance of the Governor's Mansion derives from the building's use as the official residence of Missouri's governors, 1871 to present. Secondary significance rests in the fact that it is an outstanding example of a Second Empire-style Missouri residence designed by the notable St. Louis architect, George I. Barnett.

The Mansion faces the Cole County Historical Society Building, located at 109 Madison Street, to the southeast. The latter building is included in a row of 1870s urban houses which enhances the setting of the Mansion by sustaining the period homogeneity of the neighborhood.

In April, 1871,¹ Governor B. Gratz Brown obtained a state appropriation of \$50,000 for the construction of a new executive mansion. The Mansion replaced an earlier executive residence located slightly to the south of it. The old mansion was razed soon after completion of the present structure. The final cost of the present building, including some of the furnishings, was \$74,960.²

ARCHITECT: George Ingham Barnett was born in Nottingham, England, in 1815. His education and formal architectural training, under Sir Thomas Hine, were completed in London. He came to America in 1839 and settled in St. Louis where he pursued an architectural practice for fifty years. St. Louis was at one time replete with examples of his work. However, numerous examples have been destroyed. Barnett died at St. Louis in 1898. He was one of the first professionally trained architects to have an extensive practice in the State of Missouri, and he is generally considered to be one of Missouri's finest nineteenth-century architects.³

FOOTNOTES

1. Cole County Historic Site file, State Historical Society of Missouri, Columbia, Missouri.
2. Linda L. Brown, data compiled on the history of the Executive Mansion preparatory to updating the National Register Inventory Nomination Form, October, 1973.
3. John Albury Bryan, Missouri's Contribution to American Architecture (St. Louis, Missouri: St. Louis Architectural Club, 1928), pp. 11-12.

SEE INSTRUCTIONS

96

NATIONAL REGISTER OF HISTORIC PLACES
INVENTORY - NOMINATION FORM

(Continuation Sheet)

STATE Missouri	
COUNTY Cole	
FOR NPS USE ONLY	
ENTRY NUMBER	DATE

96

(Number all entries)

6. #1

GOVERNOR'S MANSION

2. Missouri's Contribution to American Architecture
1928

(state)

John Albury Bryan
St. Louis Architectural Club, Publisher
St. Louis, Missouri

Code: 29

3. Missouri State Historical Survey
1968 & 1974

(state)

Department of Natural Resources
P.O. Box 176
Jefferson City, Missouri 65101

Code: 29

NATIONAL REGISTER OF HISTORIC PLACES
INVENTORY - NOMINATION FORM

(Continuation Sheet)

STATE Missouri	
COUNTY Cole	
FOR NPS USE ONLY	
ENTRY NUMBER	DATE

(Number all entries)

9. #1 GOVERNOR'S MANSION
3. Caldwell, Dorothy J. (ed.). Missouri Historic Sites Catalogue.
Columbia, Missouri: The State Historical Society of Missouri, 1963.
 4. Jefferson City [Missouri] Daily Tribune, April 12, 1871, p. 2, col. 4.
Plans for new mansion submitted.
 5. _____, October 24, 1895, p. 4, col. 3. History of mansion, including reference to former Governor's Mansion on same site.
 6. Jefferson City [Missouri] News and Tribune, November 17, 1957, p. 8.
History of State Governor's Mansions.
 7. Official Manual, State of Missouri, 1967-1968, James C. Kirkpatrick,
Secretary of State, State Capitol, Jefferson City, Missouri.
 8. State Historical Society of Missouri, Corner, Hitt and Lowry streets,
Columbia, Missouri, Historic Sites Files, ref. Cole County.

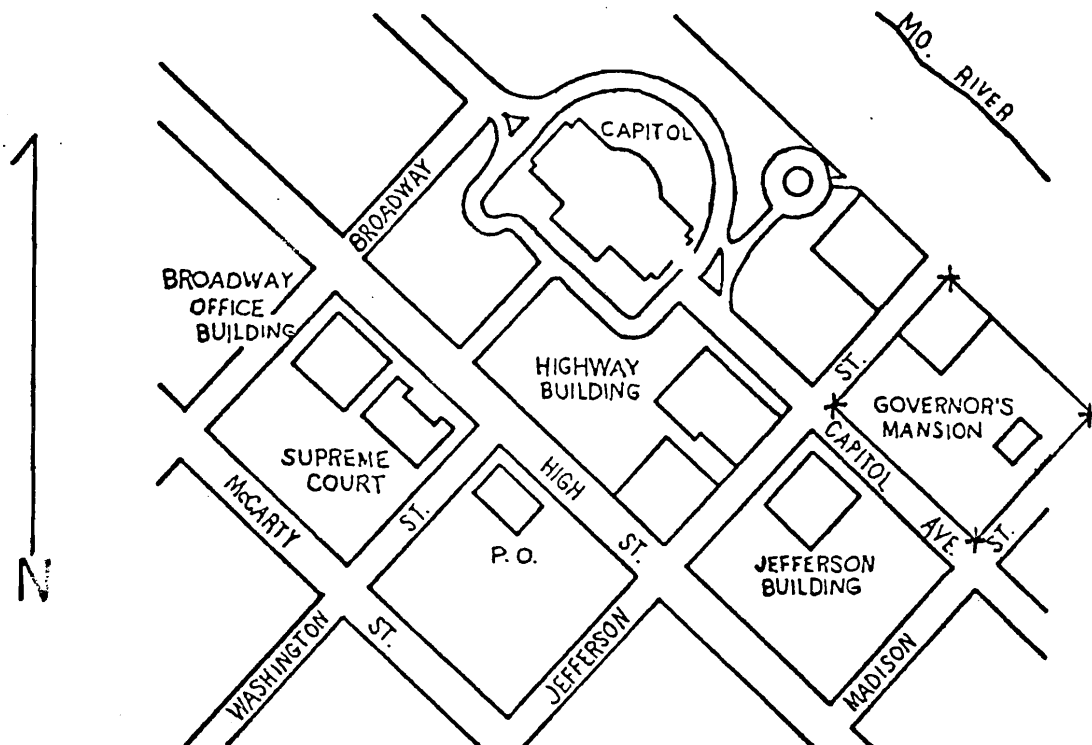
NATIONAL REGISTER OF HISTORIC PLACES
INVENTORY - NOMINATION FORM

(Continuation Sheet)

STATE Missouri	
COUNTY Cole	
FOR NPS USE ONLY	
ENTRY NUMBER	DATE

(Number all entries)

STATE CAPITOL GROUP
JEFFERSON CITY,
MO.



Map excerpted from
STATE HIGHWAY DEPT. MAP
JEFFERSON CITY, MO., n.d.

SCALE NOT KNOWN

MSHS, 4-24-69
Martha Godfrey

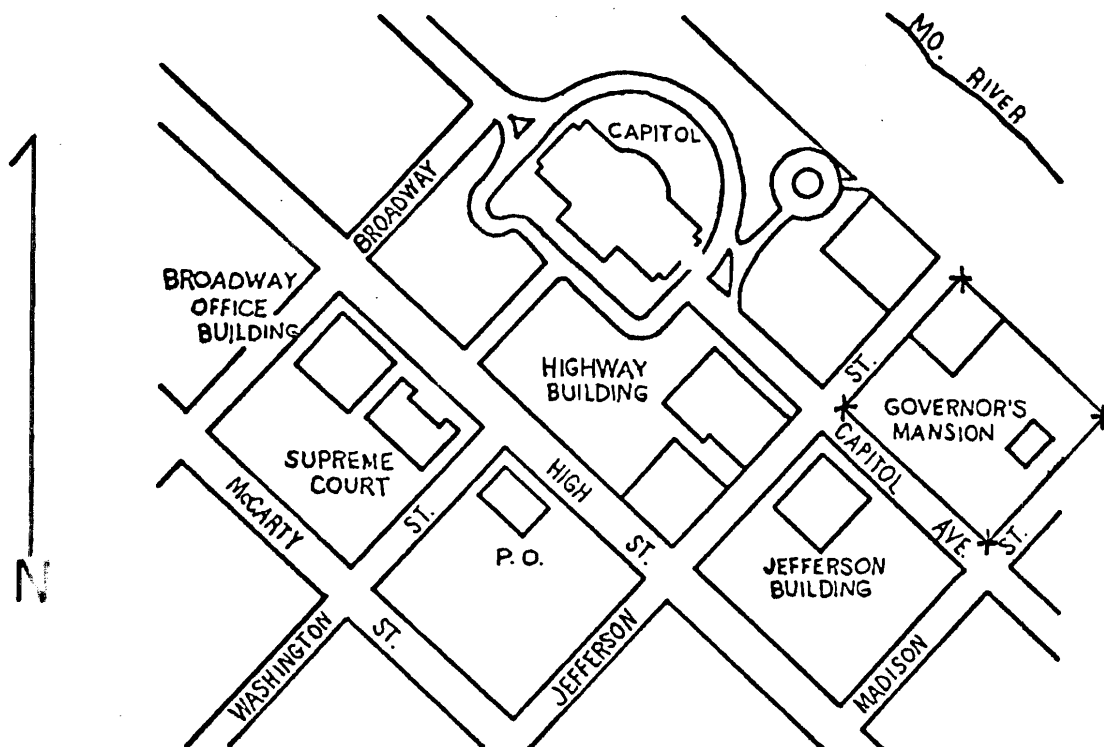
NATIONAL REGISTER OF HISTORIC PLACES
INVENTORY - NOMINATION FORM

(Continuation Sheet)

STATE Missouri	
COUNTY Cole	
FOR NPS USE ONLY	
ENTRY NUMBER	DATE

(Number all entries)

STATE CAPITOL GROUP
JEFFERSON CITY,
MO.

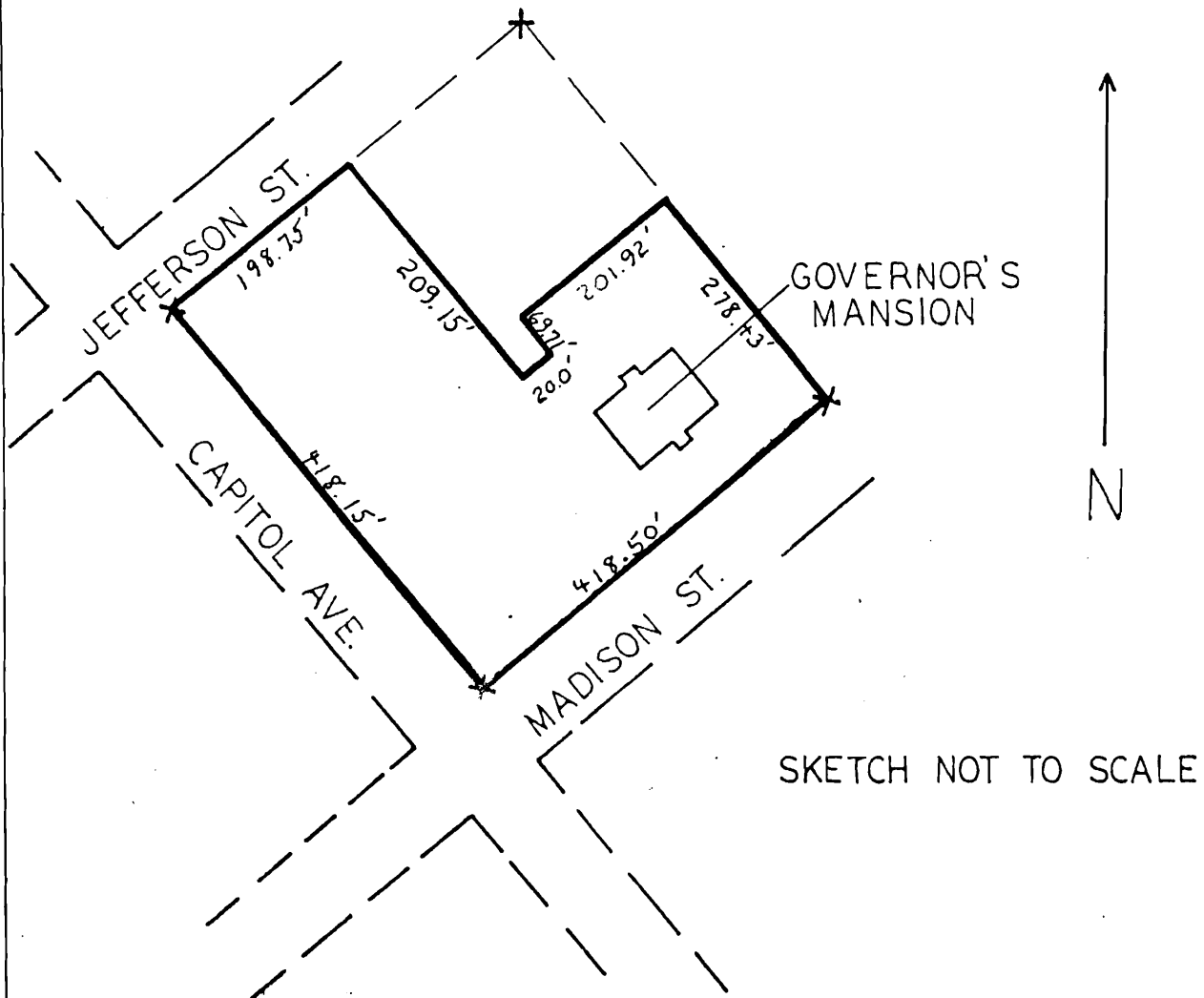


Map excerpted from
STATE HIGHWAY DEPT. MAP
JEFFERSON CITY, MO., n.d.

SCALE NOT KNOWN

MSHS, 4-24-69
Martha Godfrey

GOVERNOR'S MANSION
JEFFERSON CITY, MO.



DRAWING FROM A SKETCH
MADE BY DIVISION OF PUBLIC
BUILDINGS, JEFFERSON CITY, MO.
1965.

MSHS, 4-23-69
Steven Teczar

NATIONAL REGISTER OF HISTORIC PLACES
INVENTORY -- NOMINATION FORM

FOR HCRS USE ONLY

RECEIVED

DATE ENTERED

MULLANPHY HISTORIC DISTRICT

CONTINUATION SHEET

ITEM NUMBER 7 PAGE 4

the same builder as 1616-18 North 14th Street. The 13th Street house, however, is four bays rather than five and has only a central dormer rather than the pair at 1616-18 North 14th. Visible at the far left-hand in Photo #12, this two story red brick house with stone "eyebrow" lintels painted white is now adjacent to a corner truck park.

FOOTNOTES

¹George Ingham Barnett (1815-1898) was born in Nottingham, England, and was trained in architecture before his arrival in St. Louis in 1839 at the beginning of the city's period of most rapid growth. His career in St. Louis spanned over forty years and included the design of many important civic and commercial buildings, hotels, churches and houses. Most have been demolished. Barnett usually worked with a partner, often a young man whom he trained. His partner from 1866-72, however, was Albert Piquenard. Born in France, Piquenard came to America in 1848. City Directories list him as a resident of Chicago until his move to Springfield, Illinois, in 1873. The Governor's Mansion in Jefferson City, Missouri, and the similar Blair-Huse House in St. Louis are also products of Barnett's collaboration with Piquenard. John Albury Bryan, Missouri's Contribution to American Architecture (St. Louis: St. Louis Architectural Club, 1928), p. 54.

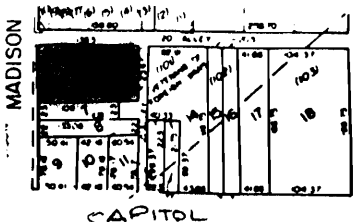




MISSOURI OFFICE OF HISTORIC PRESERVATION

ARCHITECTURAL/HISTORIC INVENTORY SURVEY FORM

COASCO2-090

1. NO.		4. PRESENT LOCAL NAME(S) OR DESIGNATION(S)		1. NO. 2. COUNTY 3. PRESENT LOCAL NAME(S) OR DESIGNATION(S)	
2. COUNTY <div style="text-align: center;">COLE</div>		Cole County Historical Society			
3. LOCATION OF NEGATIVES Missouri SHPO		5. OTHER NAME(S) B. Gratz Brown House			
6. SPECIFIC LEGAL LOCATION TOWNSHIP _____ RANGE _____ SECTION _____ IF CITY OR TOWN, STREET ADDRESS <div style="text-align: center;">109-113 Madison</div>		16. THEMATIC CATEGORY		4. PRESENT LOCAL NAME(S) OR DESIGNATION(S)	
7. CITY OR TOWN IF RURAL, VICINITY Jefferson City		17. DATE(S) OR PERIOD 1871			
8. DESCRIPTION OF LOCATION		18. STYLE OR DESIGN urban row house			
		19. ARCHITECT OR ENGINEER			
		20. CONTRACTOR OR BUILDER			
		21. ORIGINAL USE, IF APPARENT residence			
		22. PRESENT USE museum, offices			
9. COORDINATES LAT _____ LONG _____		23. OWNERSHIP PUBLIC () PRIVATE (x)			5. OTHER NAME(S)
10. SITE () STRUCTURE () BUILDING (x) OBJECT ()		24. OWNER'S NAME AND ADDRESS IF KNOWN Cole County Hist. Soc. 109 Madison J.C. 65101			
11. ON NATIONAL REGISTER? YES (x) NO ()		25. OPEN TO PUBLIC? YES (x) NO ()			
12. IS IT ELIGIBLE? YES () NO ()		26. LOCAL CONTACT PERSON OR ORGANIZATION			
13. PART OF ESTAB. HIST. DISTRICT? YES (x) NO ()		27. OTHER SURVEYS IN WHICH INCLUDED			
14. DISTRICT POTENTIAL? YES () NO ()		28. NO. OF STORIES 3-1/2			
15. NAME OF ESTABLISHED DISTRICT Missouri State Capitol District		29. BASEMENT? YES (x) NO ()			
42. FURTHER DESCRIPTION OF IMPORTANT FEATURES Two full stories, attic and raised basement characterize this side gabled row house structure of 3 residences. Chimneys mark the divisions between dwellings along the ridge roof, which is interrupted by added dormers at the 2nd and 3rd units. Tall, segmental arched 1x1 windows pierce the primary facade. Recessed, raised entrances mark the 1st & 3rd units; an altered, ground level entry gains access to the middle residence.		30. FOUNDATION MATERIAL limestone			
43. HISTORY AND SIGNIFICANCE Constructed by Governor B. Gratz Brown in 1871 on land owned by his wife's father, Calvin Gunn, publisher of the <u>Jeffersonian</u> newspaper. A typical example of the German-influenced row house characterizing Jefferson City architecture in the mid-19th century; renovated and restored by the Cole County Historical Society. See National Register nomination.		31. WALL CONSTRUCTION brick			
44. DESCRIPTION OF ENVIRONMENT AND OUTBUILDINGS Part of a larger row of mid-19th century urban row buildings constructed at sidewalk line.		32. ROOF TYPE AND MATERIAL gable			
45. SOURCES OF INFORMATION 1967 NRHP nomination		33. NO. OF BAYS FRONT 9 SIDE -			
46. PREPARED BY RPE		34. WALL TREATMENT brick			
47. ORGANIZATION ZHA, Inc.		35. PLAN SHAPE rect.			
48. DATE 1/1990		36. CHANGES (EXPLAIN IN NO. 42) ADDITION () ALTERED (x) MOVED ()			
49. REVISION DATE(S)		37. CONDITION INTERIOR good EXTERIOR good			
RETURN THIS FORM WHEN COMPLETED TO: OFFICE OF HISTORIC PRESERVATION P.O. BOX 176 JEFFERSON CITY, MISSOURI 65102 PH. 314-751-4096		38. PRESERVATION UNDERWAY? YES (x) NO ()			
IF ADDITIONAL SPACE IS NEEDED, ATTACH SEPARATE SHEET(S) TO THIS FORM		39. ENDANGERED? BY WHAT? YES () NO (x)			
		40. VISIBLE FROM PUBLIC ROAD? YES (x) NO ()			
		41. DISTANCE FROM AND FRONTAGE ON ROAD			
		<div style="border: 2px solid black; padding: 10px; width: fit-content; margin: 0 auto;"> PHOTO MUST BE PROVIDED </div>			

NATIONAL REGISTER OF HISTORIC PLACES
INVENTORY - NOMINATION FORM

(Type all entries - complete applicable sections)

STATE: Missouri	
COUNTY: Cole	
FOR NPS USE ONLY	
ENTRY NUMBER	DATE

1. NAME			
COMMON: Cole County Historical Society Building			
AND/OR HISTORIC: B. Gatz Broom House			
2. LOCATION			
STREET AND NUMBER: 109 Madison Street			
CITY OR TOWN: Jefferson City			
STATE Missouri	CODE 65101	COUNTY: Cole	CODE 051
3. CLASSIFICATION			
CATEGORY (Check One)	OWNERSHIP		STATUS
District <input type="checkbox"/> Building <input checked="" type="checkbox"/>	Public <input type="checkbox"/>	Public Acquisition: <input type="checkbox"/>	Occupied <input checked="" type="checkbox"/> Yes:
Site <input type="checkbox"/> Structure <input type="checkbox"/>	Private <input checked="" type="checkbox"/>	In Process <input type="checkbox"/>	Unoccupied <input type="checkbox"/> Restricted <input type="checkbox"/>
Object <input type="checkbox"/>	Both <input type="checkbox"/>	Being Considered <input type="checkbox"/>	Preservation work in progress <input type="checkbox"/> No: <input type="checkbox"/>
PRESENT USE (Check One or More as Appropriate)			
Agricultural <input type="checkbox"/>	Government <input type="checkbox"/>	Park <input type="checkbox"/>	Transportation <input type="checkbox"/> Comments <input type="checkbox"/>
Commercial <input type="checkbox"/>	Industrial <input type="checkbox"/>	Private Residence <input type="checkbox"/>	Other (Specify) <input checked="" type="checkbox"/>
Educational <input type="checkbox"/>	Military <input type="checkbox"/>	Religious <input type="checkbox"/>	Library/ <input type="checkbox"/>
Entertainment <input type="checkbox"/>	Museum <input checked="" type="checkbox"/>	Scientific <input type="checkbox"/>	Office <input type="checkbox"/>
4. OWNER OF PROPERTY			
OWNERS NAME: Cole County Historical Society			
STREET AND NUMBER: 109 Madison Street			
CITY OR TOWN: Jefferson City	STATE: Missouri	CODE 65101	
5. LOCATION OF LEGAL DESCRIPTION			
COURTHOUSE, REGISTRY OF DEEDS, ETC: Cole County Courthouse			
STREET AND NUMBER: High and Monroe streets			
CITY OR TOWN: Jefferson City	STATE: Missouri	CODE 65101	
APPROXIMATE ACREAGE OF NOMINATED PROPERTY: .13			
6. REPRESENTATION IN EXISTING SURVEYS			
TITLE OF SURVEY: Missouri Historic Sites Catalogue			
DATE OF SURVEY: 1963	Federal <input type="checkbox"/>	State <input checked="" type="checkbox"/>	County <input type="checkbox"/> Local <input type="checkbox"/>
DEPOSITORY FOR SURVEY RECORDS: State Historical Society of Missouri			
STREET AND NUMBER: Corner, High and Monroe streets			
CITY OR TOWN: Columbia	STATE: Missouri	CODE 65201	

SEE INSTRUCTIONS

97

STATE: Missouri

COUNTY: Cole

ENTRY NUMBER DATE

7. DESCRIPTION

CONDITION	(Check One)					
	Excellent <input checked="" type="checkbox"/>	Good <input type="checkbox"/>	Fair <input type="checkbox"/>	Deteriorated <input type="checkbox"/>	Ruins <input type="checkbox"/>	Unexposed <input type="checkbox"/>
INTEGRITY	(Check One)			(Check One)		
	Altered <input checked="" type="checkbox"/> Unaltered <input type="checkbox"/>			Moved <input type="checkbox"/> Original Site <input checked="" type="checkbox"/>		

DESCRIBE THE PRESENT AND ORIGINAL (If known) PHYSICAL APPEARANCE

North one-third of a brick row structure, Victorian-Reconstruction era version of the urban residential row house, built 1871. Two full stories, attic and high basement. Facade three bays wide with well proportioned segment arch windows. Entranceway recessed into the facade providing weather protection.

Asymmetrical interior plan with long, narrow stair hall and passageway at southwest side of the building, parlor filling most of first floor, two bedrooms on the second floor and a single bedroom under sloping ceiling on the third floor.

This section of the row building was restored by present owner, Cole County Historical Society, in 1948 at a cost of \$15,000. John D. Paulus, Jr. was restoration architect. Mr. Paulus is currently Director of the Missouri State Division of Planning and Construction. Renovation at that time included addition of false quoins, bracketed cornice detailing, and suspended awning-type roof over the entranceway.

SEE INSTRUCTIONS

97

8. SIGNIFICANCE

PERIOD (Check One or More as Appropriate)

Pre-Columbian ☐

16th Century ☐

18th Century ☐

20th Century ☐

15th Century ☐

17th Century ☐

19th Century ☒

SPECIFIC DATE(S) (If Applicable and Known)

AREAS OF SIGNIFICANCE (Check One or More as Appropriate)

Aboriginal

Education ☐

Political ☒

Urban Planning ☒

Prehistoric ☐

Engineering ☐

Religion/Phi-

Other (Specify) ☒

Historic ☐

Industry ☐

losophy ☐

Architecture

Agriculture ☐

Invention ☐

Science ☐

Art ☐

Landscape ☐

Sculpture ☐

Commerce ☐

Architecture ☐

Social/Human-

Communications ☐

Literature ☐

itarian ☐

Conservation ☐

Military ☐

Theater ☐

Music ☐

Transportation ☐

STATEMENT OF SIGNIFICANCE (Include Personages, Dates, Events, Etc.)

Primary historical significance of this building derives from its association with Missouri's twentieth Governor, B. Gratz Brown (Governor from 1871 to 1873). Mr. Brown built the house in 1871 on property owned by his wife's family. The Brown family and a sister-in-law lived in the house in the fall of 1871 for the interim months between the razing of the old executive mansion and completion of the present Executive Mansion in January of 1872. (Cole County Historical Society files.) Mr. Brown's father-in-law, Calvin Gunn, who owned the property, was the State Printer. In 1825 Mr. Gunn published The Jeffersonian newspaper in the old state capitol city of St. Charles, Missouri, and moved in 1826 to the City of Jefferson (Jefferson City).

This house and the remaining sections of the row building comprise a relatively uncommon architectural type in outstate Missouri towns. Rows of commercial structures with stores below and living quarters above are prevalent throughout Missouri, however the urban row house of this period opening directly onto the street is a rarity. Built the same year as the Executive Mansion across the street, the row enhances the setting of the mansion by sustaining the homogeneity of the neighborhood.

SEE INSTRUCTIONS

97

9. MAJOR BIBLIOGRAPHICAL REFERENCES

Cole County Historical Society files, Cole County Historical Society, 109 Madison Street, Jefferson City, Missouri 65101.

10. GEOGRAPHICAL DATA

LATITUDE AND LONGITUDE COORDINATES DEFINING A RECTANGLE LOCATING THE PROPERTY			O R	LATITUDE AND LONGITUDE COORDINATES DEFINING THE CENTER POINT OF A PROPERTY OF LESS THAN ONE ACRE		
CORNER	LATITUDE	LONGITUDE		LATITUDE	LONGITUDE	
	Degrees Minutes Seconds	Degrees Minutes Seconds		Degrees Minutes Seconds	Degrees Minutes Seconds	
NW	° ' "	° ' "		38 ° 34 ' 38 "	92 ° 10 ' 09 "	
NE	° ' "	° ' "				
SE	° ' "	° ' "				
SW	° ' "	° ' "				

LIST ALL STATES AND COUNTIES FOR PROPERTIES OVERLAPPING STATE OR COUNTY BOUNDARIES

STATE:	CODE	COUNTY	CODE
STATE:	CODE	COUNTY:	CODE
STATE:	CODE	COUNTY:	CODE
STATE:	CODE	COUNTY:	CODE
STATE:	CODE	COUNTY:	CODE

11. FORM PREPARED BY

NAME AND TITLE: M. Patricia Holmes, Research Architectural Historian		
ORGANIZATION	State Historical Survey and Planning Office Missouri State Park Board	DATE April 10, 1969
STREET AND NUMBER: P.O. Box 176 1204 Jefferson Building		
CITY OR TOWN: Jefferson City	STATE Missouri 65101	CODE 24

12. STATE LIAISON OFFICER CERTIFICATION

NATIONAL REGISTER VERIFICATION

As the designated State Liaison Officer for the National Historic Preservation Act of 1966 (Public Law 89-665), I hereby nominate this property for inclusion in the National Register and certify that it has been evaluated according to the criteria and procedures set forth by the National Park Service. The recommended level of significance of this nomination is:

National ☐ State ☒ Local ☐

Name _____

Joseph Jaeger, Jr.

Title Director, Missouri State Park Board, and Missouri State Liaison Officer

Date _____

I hereby certify that this property is included in the National Register.

Chief, Office of Archeology and Historic Preservation

Date _____

ATTEST:

Keeper of The National Register

Date _____

SEE INSTRUCTIONS

L67

NATIONAL REGISTER OF HISTORIC PLACES
INVENTORY - NOMINATION FORM

(Continuation Sheet)

STATE	
Missouri	
COUNTY	
Cole	
FOR NPS USE ONLY	
ENTRY NUMBER	DATE

69

(Number all entries)

B. GRATZ BROWN HOUSE

6. Missouri State Historical Survey (state)

1963

Missouri State Park Board

P.O. Box 176

1204 Jefferson Building

Jefferson City, Missouri 65101

Code: 24



COLE COUNTY
HISTORICAL MUSEUM

NATIONAL REGISTER OF HISTORIC PLACES
INVENTORY - NOMINATION FORM

(Type all entries - complete applicable sections)

STATE: Missouri	
COUNTY: Cole	
FOR NPS USE ONLY	
ENTRY NUMBER	DATE
69-05-24-0010	5/21/69

1. NAME			
COMMON: Cole County Historical Society Building			
AND/OR HISTORIC: R. Coats Broom House			
2. LOCATION			
STREET AND NUMBER: 109 Madison Street			
CITY OR TOWN: Jefferson City			
STATE Missouri	CODE 21	COUNTY: Cole	CODE 051
3. CLASSIFICATION			
CATEGORY (Check One)		OWNERSHIP	STATUS
District <input type="checkbox"/> Building <input checked="" type="checkbox"/>	Public <input type="checkbox"/> Private <input checked="" type="checkbox"/> Both <input type="checkbox"/>	Public Acquisition: <input type="checkbox"/> In Process <input type="checkbox"/> Being Considered <input type="checkbox"/>	Occupied <input checked="" type="checkbox"/> Unoccupied <input type="checkbox"/> Preservation work in progress <input type="checkbox"/>
Site <input type="checkbox"/> Structure <input type="checkbox"/> Object <input type="checkbox"/>			Yes: <input type="checkbox"/> Restricted <input type="checkbox"/> Unrestricted <input type="checkbox"/> No: <input type="checkbox"/>
PRESENT USE (Check One or More as Appropriate)			
Agricultural <input type="checkbox"/> Commercial <input type="checkbox"/> Educational <input type="checkbox"/> Entertainment <input type="checkbox"/>	Government <input type="checkbox"/> Industrial <input type="checkbox"/> Military <input type="checkbox"/> Museum <input checked="" type="checkbox"/>	Park <input type="checkbox"/> Private Residence <input type="checkbox"/> Religious <input type="checkbox"/> Scientific <input type="checkbox"/>	Transportation <input type="checkbox"/> Other (Specify) <input checked="" type="checkbox"/> Library/Office
Comments <input type="checkbox"/>			
4. OWNER OF PROPERTY			
OWNERS NAME: Cole County Historical Society			
STREET AND NUMBER: 109 Madison Street			
CITY OR TOWN: Jefferson City	STATE: Missouri	CODE 21	STATE: Missouri
5. LOCATION OF LEGAL DESCRIPTION			
COURTHOUSE, REGISTRY OF DEEDS, ETC: Cole County Courthouse			
STREET AND NUMBER: High and Monroe streets			
CITY OR TOWN: Jefferson City	STATE: Missouri	CODE 21	COUNTY: Cole
APPROXIMATE ACREAGE OF NOMINATED PROPERTY: .13			
6. REPRESENTATION IN EXISTING SURVEYS			
TITLE OF SURVEY: Missouri Historic Sites Catalogue			
DATE OF SURVEY: 1962	Federal <input type="checkbox"/> State <input checked="" type="checkbox"/> County <input type="checkbox"/> Local <input type="checkbox"/>	ENTRY NUMBER 69-05-24-0010	
DEPOSITORY FOR SURVEY RECORDS: State Historical Society of Missouri			
STREET AND NUMBER: Corner, Hitt and Lowry streets			
CITY OR TOWN: Columbia	STATE: Missouri	CODE 21	DATE 5/21/69

SEE INSTRUCTIONS

9. MAJOR BIBLIOGRAPHICAL REFERENCES

Cole County Historical Society files, Cole County Historical Society, 109 Madison Street, Jefferson City, Missouri 65101.

10. GEOGRAPHICAL DATA

LATITUDE AND LONGITUDE COORDINATES DEFINING A RECTANGLE LOCATING THE PROPERTY			O R	LATITUDE AND LONGITUDE COORDINATES DEFINING THE CENTER POINT OF A PROPERTY OF LESS THAN ONE ACRE		
CORNER	LATITUDE	LONGITUDE		LATITUDE	LONGITUDE	
	Degrees Minutes Seconds	Degrees Minutes Seconds		Degrees Minutes Seconds	Degrees Minutes Seconds	
NW	° ' "	° ' "		38 ° 34 ' 38 "	92 ° 10 ' 09 "	
NE	° ' "	° ' "				
SE	° ' "	° ' "				
SW	° ' "	° ' "				

LIST ALL STATES AND COUNTIES FOR PROPERTIES OVERLAPPING STATE OR COUNTY BOUNDARIES

STATE:	CODE	COUNTY	CODE
STATE:	CODE	COUNTY:	CODE
STATE:	CODE	COUNTY:	CODE
STATE:	CODE	COUNTY:	CODE

11. FORM PREPARED BY

NAME AND TITLE: <u>M. Patricia Holmes, Research Architectural Historian</u>		
ORGANIZATION	<u>State Historical Survey and Planning Office</u> <u>Missouri State Park Board</u>	DATE <u>April 10, 1969</u>
STREET AND NUMBER: <u>P.O. Box 176</u> <u>1201 Jefferson Building</u>		
CITY OR TOWN:	STATE	CODE
<u>Jefferson City</u>	<u>Missouri 65101</u>	<u>24</u>

12. STATE LIAISON OFFICER CERTIFICATION

As the designated State Liaison Officer for the National Historic Preservation Act of 1966 (Public Law 89-665), I hereby nominate this property for inclusion in the National Register and certify that it has been evaluated according to the criteria and procedures set forth by the National Park Service. The recommended level of significance of this nomination is:

National ☐ State ☒ Local ☐

Name Joseph Jaeger, Jr.

Title Director, Missouri State Park Board, and Missouri State Liaison Officer

Date _____

I hereby certify that this property is included in the National Register.

Ernest Allen Connelley
Chief, Office of Archeology and Historic Preservation

Date May 21, 1969

ATTEST:

William J. Murtagh
Keeper of The National Register

Date May 21, 1969

SEE INSTRUCTIONS

97



MISSOURI STATE PARK BOARD

P. O. BOX 176 • 1204 JEFFERSON BLDG.

JEFFERSON CITY, MISSOURI 65101

AREA CODE 314

TELEPHONE 635-9156

April 29, 1969

WARREN E. HEARNES
GOVERNOR

JOSEPH JAEGER, JR.
DIRECTOR

BOARD

GERALD B. ROWAN
CHAIRMAN
KANSAS CITY

CARTER V. BLANTON
VICE-CHAIRMAN
SHELBY

CONN C. WINFREY
LEBANON

CHARLES TYE EVANS
ST. JOSEPH

ROBERT M. WOLPERS
POPLAR BLUFF

HUBERT E. LAY
HOUSTON

Dr. William Murtagh
Keeper of the National Register
Office of Archaeology and Historic Preservation
National Park Service
U. S. Department of the Interior
Washington, D. C. 20204

Dear Bill:

Please find enclosed five (5) completed National Register Inventory-Nomination Forms and related data approved by the Missouri State Park Board's Advisory Council on Archaeology and the Advisory Council on Historic Sites and Buildings.

These forms are signed by Mr. Joseph Jaeger, Jr., P.L. 89-665 State Liaison Officer, and are thereby formally nominated to the National Register of Historic Places.

Sincerely yours,

MISSOURI STATE PARK BOARD

W. Crosby Brown
Chief, Shrines and Memorials

WCB:mvs

Enc:

October 26, 1973

Orval L. Henderson, Jr., Assistant Director, Historical Division

James L. Wilson, Director of Parks

Certificate Presentation to Cole County Historical Society -
Sunday, October 28th

The Cole County Historical Society Building and Museum, located across the street from the Governor's Mansion, is sometime referred to as the B. [Benjamin] Gratz Brown House, and was placed on the National Register under this historical name.

Brown arrived in Missouri from Kentucky in 1849, was elected to the Missouri House of Representatives in 1852-1854-1855; the U. S. Senate in 1863; and became Governor of Missouri in 1870, serving during the years 1871-1872. Governor Brown was considered a "Liberal" Republican who supported emancipation of slaves and strongly opposed the loyalty test oath following the Civil War. During the war he served as Colonel commanding one of the first regiments raised in 1861, and saw limited service in Southwest Missouri. He died on November 13, 1895.

The B. Gratz Brown House, Cole County Historical Society Building, is one of four Jefferson City entries on the National Register of Historical Places. It was placed on the Register May 21, 1969, the same day as the Governor's Mansion, three months after Lohman's Landing (February 25, 1969), and one month before the State Capitol Building (June 23, 1969).

The above facts are minimal. I recommend you extract those desired. The Cole County Historical Society people know more about Gratz Brown than we will ever know or care about. Your knowledge of the National Register program will be useful for additional remarks you care to make.

OLH:mvs

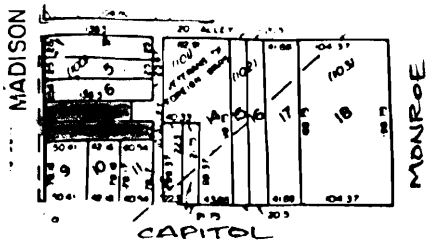




MISSOURI OFFICE OF HISTORIC PRESERVATION

ARCHITECTURAL/HISTORIC INVENTORY SURVEY FORM

COAS002-091

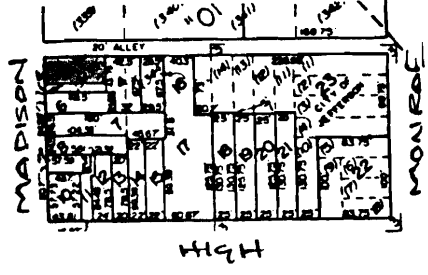
1. NO.		4. PRESENT LOCAL NAME(S) OR DESIGNATION(S)		1. NO. 86
2. COUNTY COLE		5. OTHER NAME(S)		
3. LOCATION OF NEGATIVES Missouri SHPO				
6. SPECIFIC LEGAL LOCATION TOWNSHIP _____ RANGE _____ SECTION _____ IF CITY OR TOWN, STREET ADDRESS 117 Madison		16. THEMATIC CATEGORY		2. COUNTY
7. CITY OR TOWN IF RURAL, VICINITY Jefferson City		17. DATE(S) OR PERIOD c. 1871		
8. DESCRIPTION OF LOCATION 		18. STYLE OR DESIGN urban row house		
		19. ARCHITECT OR ENGINEER		4. PRESENT LOCAL NAME(S) OR DESIGNATION(S)
		20. CONTRACTOR OR BUILDER		
		21. ORIGINAL USE, IF APPARENT residential		
		22. PRESENT USE office		5. OTHER NAME(S)
		23. OWNERSHIP PUBLIC () PRIVATE ()		
		24. OWNER'S NAME AND ADDRESS IF KNOWN Missouri Auto Dealers Assoc P.O. Box 1158, J.C. 65102		
9. COORDINATES LAT _____ LONG _____		25. OPEN TO PUBLIC? YES () NO (X)		6. TOWNSHIP
10. SITE () BUILDING (X) STRUCTURE () OBJECT ()		26. LOCAL CONTACT PERSON OR ORGANIZATION		
11. ON NATIONAL REGISTER? YES (X) NO ()		27. OTHER SURVEYS IN WHICH INCLUDED		
12. IS IT ELIGIBLE? YES () NO ()				RANGE
13. PART OF ESTAB. HIST. DISTRICT? YES (X) NO ()		30. FOUNDATION MATERIAL limestone		
14. DISTRICT POTENTIAL? YES () NO ()		31. WALL CONSTRUCTION red brick		
15. NAME OF ESTABLISHED DISTRICT Missouri State Capitol District		32. ROOF TYPE AND MATERIAL gable		SECTION
		33. NO. OF BAYS FRONT 6 SIDE		
		34. WALL TREATMENT Flemish bond		
		35. PLAN SHAPE rect.		3. NO.
		36. CHANGES (EXPLAIN IN NO. 42) ADDITION () ALTERED (XX) MOVED ()		
		37. CONDITION INTERIOR _____ EXTERIOR good		
		38. PRESERVATION UNDERWAY? YES () NO (XX)		4. NO.
		39. ENDANGERED? BY WHAT? YES () NO (XX)		
		40. VISIBLE FROM PUBLIC ROAD? YES (XX) NO ()		
		41. DISTANCE FROM AND FRONTAGE ON ROAD		5. NO.
42. FURTHER DESCRIPTION OF IMPORTANT FEATURES Two stories plus slightly raised basement beneath a German-influenced gable ridge roof on this original double row house. Altered paired entry reached by double side-flight of steps from sidewalk.		PHOTO MUST BE PROVIDED		6. NO.
43. HISTORY AND SIGNIFICANCE Probably constructed by then Governor B. Gratz Brown. A rare residential variant of the typical German-influenced urban architecture of mid 19th century J.C. (See 109 Madison Street.)				
44. DESCRIPTION OF ENVIRONMENT AND OUTBUILDINGS Urban street of continuous one- and two-part commercial buildings.				
45. SOURCES OF INFORMATION 1969 NRHP nomination, Sanborn Maps, CCHS files		46. PREPARED BY RPE		7. NO.
		47. ORGANIZATION ZHA, Inc.		
		48. DATE 1/1990		
49. REVISION DATE(S)				8. NO.
RETURN THIS FORM WHEN COMPLETED TO: OFFICE OF HISTORIC PRESERVATION P.O. BOX 176 JEFFERSON CITY, MISSOURI 65102 PH. 314-751-4096				9. NO.
IF ADDITIONAL SPACE IS NEEDED, ATTACH SEPARATE SHEET(S) TO THIS FORM				



MISSOURI OFFICE OF HISTORIC PRESERVATION

ARCHITECTURAL/HISTORIC INVENTORY SURVEY FORM

COAS002-092

1. NO.		4. PRESENT LOCAL NAME(S) OR DESIGNATION(S)		1. NO. 2. COUNTY 3. PRESENT LOCAL NAME(S) OR DESIGNATION(S)
2. COUNTY COLE		5. OTHER NAME(S)		
3. LOCATION OF NEGATIVES Missouri SHPO				
6. SPECIFIC LEGAL LOCATION TOWNSHIP _____ RANGE _____ SECTION _____ IF CITY OR TOWN, STREET ADDRESS 221 Madison		16. THEMATIC CATEGORY		4. PRESENT LOCAL NAME(S) OR DESIGNATION(S)
7. CITY OR TOWN IF RURAL, VICINITY Jefferson City		17. DATE(S) OR PERIOD c. 1900		
8. DESCRIPTION OF LOCATION 		18. STYLE OR DESIGN one part commercial		
		19. ARCHITECT OR ENGINEER		
		20. CONTRACTOR OR BUILDER		
		21. ORIGINAL USE, IF APPARENT commercial		
		22. PRESENT USE commercial		
		23. OWNERSHIP PUBLIC () PRIVATE (X)		
		24. OWNER'S NAME AND ADDRESS IF KNOWN Sandra Gretlein 221 Madison, J.C. 65101		
		25. OPEN TO PUBLIC? YES (X) NO ()		
9. COORDINATES UTM LAT _____ LONG _____		26. LOCAL CONTACT PERSON OR ORGANIZATION		5. OTHER NAME(S)
10. SITE () STRUCTURE () BUILDING (X) OBJECT ()		27. OTHER SURVEYS IN WHICH INCLUDED		
11. ON NATIONAL REGISTER? YES (X) NO ()		28. NO. OF STORIES 1		
12. IS IT ELIGIBLE? YES () NO ()		29. BASEMENT? YES () NO ()		
13. PART OF ESTAB. HIST. DISTRICT? YES (X) NO ()		30. FOUNDATION MATERIAL		
14. DISTRICT POTENTIAL? YES () NO ()		31. WALL CONSTRUCTION brick		
15. NAME OF ESTABLISHED DISTRICT Missouri State Capitol District		32. ROOF TYPE AND MATERIAL flat		
		33. NO. OF BAYS FRONT 2 SIDE		
		34. WALL TREATMENT brick, metal		
		35. PLAN SHAPE rect		
42. FURTHER DESCRIPTION OF IMPORTANT FEATURES One story commercial structure, flat roofed with large bracketed pediment parapet; cast iron pilaster frame large plateglass storefront with recessed single door entry at right. Full width transom covered.		36. CHANGES (EXPLAIN IN NO. 42) ADDITION () ALTERED (XX) MOVED ()		6. TOWNSHIP RANGE SECTION
		37. CONDITION INTERIOR _____ EXTERIOR good		
		38. PRESERVATION UNDERWAY? YES () NO (XX)		
		39. ENDANGERED? BY WHAT? YES () NO (XX)		
		40. VISIBLE FROM PUBLIC ROAD? YES (XX) NO ()		
		41. DISTANCE FROM AND FRONTAGE ON ROAD		
		PHOTO MUST BE PROVIDED		
43. HISTORY AND SIGNIFICANCE Altered, early 20th century commercial structure, on the site of the 3 story, c. 1875 Tribune newspaper building.				
44. DESCRIPTION OF ENVIRONMENT AND OUTBUILDINGS Urban street of continuous one- and two-part commercial buildings.				
45. SOURCES OF INFORMATION ISB, City Directories		46. PREPARED BY RPE		
RETURN THIS FORM WHEN COMPLETED TO: OFFICE OF HISTORIC PRESERVATION P.O. BOX 176 JEFFERSON CITY, MISSOURI 65102 PH. 314-751-4096		47. ORGANIZATION ZHA, Inc.		
IF ADDITIONAL SPACE IS NEEDED, ATTACH SEPARATE SHEET(S) TO THIS FORM		48. DATE 1/1990 49. REVISION DATE(S)		



MISSOURI OFFICE OF HISTORIC PRESERVATION

ARCHITECTURAL/HISTORIC INVENTORY SURVEY FORM

COAS002-093

1. NO.		4. PRESENT LOCAL NAME(S) OR DESIGNATION(S)		1. NO. 100
2. COUNTY COLE		5. OTHER NAME(S)		
3. LOCATION OF NEGATIVES Missouri SHPO				
6. SPECIFIC LEGAL LOCATION TOWNSHIP _____ RANGE _____ SECTION _____ IF CITY OR TOWN, STREET ADDRESS 221A Madison		16. THEMATIC CATEGORY		2. COUNTY
7. CITY OR TOWN IF RURAL, VICINITY Jefferson City		17. DATE(S) OR PERIOD c. 1892 - 97		
8. DESCRIPTION OF LOCATION		18. STYLE OR DESIGN 1 part commercial		
		19. ARCHITECT OR ENGINEER		4. PRESENT LOCAL NAME(S) OR DESIGNATION(S)
		20. CONTRACTOR OR BUILDER		
		21. ORIGINAL USE, IF APPARENT commercial		
9. COORDINATES UTM LAT _____ LONG _____		22. PRESENT USE commercial		5. OTHER NAME(S)
10. SITE () BUILDING (X) STRUCTURE () OBJECT ()		23. OWNERSHIP PUBLIC () PRIVATE (X)		
11. ON NATIONAL REGISTER? YES (X) NO ()		24. OWNER'S NAME AND ADDRESS IF KNOWN Frederick Boeckman R.R. 1, J.C. 65109		
12. IS IT ELIGIBLE? YES () NO ()		25. OPEN TO PUBLIC? YES () NO ()		6. TOWNSHIP
13. PART OF ESTAB. HIST. DISTRICT? YES (X) NO ()		26. LOCAL CONTACT PERSON OR ORGANIZATION		
14. DISTRICT POTENTIAL? YES () NO ()		27. OTHER SURVEYS IN WHICH INCLUDED		
15. NAME OF ESTABLISHED DISTRICT Missouri State Capitol District		30. FOUNDATION MATERIAL		RANGE
		31. WALL CONSTRUCTION cast stone, metal		
		32. ROOF TYPE AND MATERIAL flat		
		33. NO. OF BAYS FRONT 1 SIDE -		SECTION
		34. WALL TREATMENT		
		35. PLAN SHAPE rect		
		36. CHANGES (EXPLAIN IN NO. 42) ADDITION () ALTERED (X) MOVED ()		
		37. CONDITION INTERIOR _____ EXTERIOR good		
		38. PRESERVATION UNDERWAY? YES () NO (X)		
		39. ENDANGERED? BY WHAT? YES () NO (X)		
		40. VISIBLE FROM PUBLIC ROAD? YES (X) NO ()		
		41. DISTANCE FROM AND FRONTAGE ON ROAD		
42. FURTHER DESCRIPTION OF IMPORTANT FEATURES One story commercial building with original stamped metal sunburst spandrel above plateglass storefront of porcelainized metal. Tall parapet framed by short engraved Tuscan columns supporting remnant of original cornice.		<div style="border: 1px solid black; padding: 10px; text-align: center;"> PHOTO MUST BE PROVIDED </div>		
43. HISTORY AND SIGNIFICANCE Unique one story store building of late 19th century with remnant of exuberant cornice. Porcelainized metal storefront, c. 1940, covers original transoms. Early retail use included cigar seller in early 20th century.				
44. DESCRIPTION OF ENVIRONMENT AND OUTBUILDINGS Urban street of continuous one- and two-part commercial buildings.				
45. SOURCES OF INFORMATION ISB, 1892, 1898 Sanborn		46. PREPARED BY RPE		
47. ORGANIZATION ZHA, Inc.		48. DATE 1/1990		
49. REVISION DATE(S)				

RETURN THIS FORM WHEN COMPLETED TO: OFFICE OF HISTORIC PRESERVATION
P.O. BOX 176
JEFFERSON CITY, MISSOURI 65102
PH. 314-751-4096

IF ADDITIONAL SPACE IS NEEDED, ATTACH SEPARATE SHEET(S) TO THIS FORM



A black and white photograph of the Towne Grill restaurant. The building is a two-story structure with a prominent sign that reads "Towne Grill" in a large, bold, serif font, with "FOOD AT IT'S BEST" in a smaller, sans-serif font below it. The entrance is framed by white columns. To the left of the entrance, there is a diamond-shaped decorative element on the wall. A tree with bare branches and string lights is in the foreground on the left. A car is parked on the street in the foreground on the right. The overall scene is urban and festive, likely during the winter or holiday season.

Towne Grill

FOOD AT IT'S BEST



Towne Grill

FOOD AT IT'S BEST



MISSOURI OFFICE OF HISTORIC PRESERVATION

ARCHITECTURAL/HISTORIC INVENTORY SURVEY FORM

COLE-002-094

1. NO.		4. PRESENT LOCAL NAME(S) OR DESIGNATION(S)		101	1. NO.		
2. COUNTY COLE		5. OTHER NAME(S)				2. COUNTY	4. PRESENT LOCAL NAME(S) OR DESIGNATION(S)
3. LOCATION OF NEGATIVES Missouri SHPO							
6. SPECIFIC LEGAL LOCATION TOWNSHIP _____ RANGE _____ SECTION _____ IF CITY OR TOWN, STREET ADDRESS 223 Madison		16. THEMATIC CATEGORY		3. TOWNSHIP	6. RANGE		
7. CITY OR TOWN IF RURAL, VICINITY Jefferson City		17. DATE(S) OR PERIOD c. 1880					
8. DESCRIPTION OF LOCATION 		18. STYLE OR DESIGN Italianate		4. TOWNSHIP	7. RANGE		
		19. ARCHITECT OR ENGINEER					
9. COORDINATES UTM LAT _____ LONG _____		20. CONTRACTOR OR BUILDER		5. TOWNSHIP	8. RANGE		
10. SITE () BUILDING (X) STRUCTURE () OBJECT ()		21. ORIGINAL USE, IF APPARENT commercial					
11. ON NATIONAL REGISTER? YES (X) NO ()		22. PRESENT USE commercial		6. TOWNSHIP	9. RANGE		
12. IS IT ELIGIBLE? YES () NO ()		23. OWNERSHIP PUBLIC () PRIVATE (X)					
13. PART OF ESTAB. YES (X) DIST. DISTRICT? NO ()		24. OWNER'S NAME AND ADDRESS IF KNOWN J. Edward Powlick 27 School Street Weston, MA 02193		7. TOWNSHIP	10. RANGE		
14. DISTRICT POTENTIAL? YES () NO ()		25. OPEN TO PUBLIC? YES () NO (X)					
15. NAME OF ESTABLISHED DISTRICT Missouri State Capitol District		26. LOCAL CONTACT PERSON OR ORGANIZATION		8. TOWNSHIP	11. RANGE		
42. FURTHER DESCRIPTION OF IMPORTANT FEATURES Flat roofed commercial building with stepped parapet above simple brick panelled cornice (probably an early 20th Century alteration). Tall 1x1 segmental arched upper story windows; Center recessed entry in restored storefront.		27. OTHER SURVEYS IN WHICH INCLUDED					
43. HISTORY AND SIGNIFICANCE Excellent example of Italianate Commercial Building of the period of commercial expansion in Jefferson City. Storefront sympathetically restored.		X PHOTO MUST BE PROVIDED		9. TOWNSHIP	12. RANGE		
44. DESCRIPTION OF ENVIRONMENT AND OUTBUILDINGS Urban street of continuous one- and two-part commercial buildings.							
45. SOURCES OF INFORMATION 1878 City Directory, 1885 Sanborn		46. PREPARED BY RPE		10. TOWNSHIP	13. RANGE		
47. ORGANIZATION ZHA, Inc.		48. DATE 1/1990					
49. REVISION DATE(S)				11. TOWNSHIP	14. RANGE		

RETURN THIS FORM WHEN COMPLETED TO: OFFICE OF HISTORIC PRESERVATION
P.O. BOX 176
JEFFERSON CITY, MISSOURI 65102
PH. 314-751-4096

IF ADDITIONAL SPACE IS NEEDED, ATTACH
SEPARATE SHEET(S) TO THIS FORM





Towne Grill
FOOD AT ITS BEST

BRONXVILLE, NEW YORK

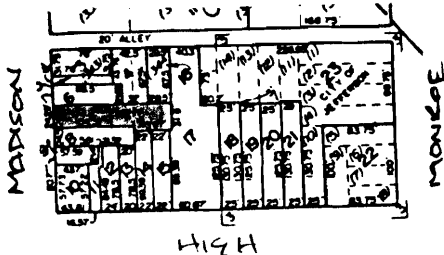
223

Missed Department of
Public Resources
Environmental Protection and
Energy Resources Authority


MISSOURI OFFICE OF HISTORIC PRESERVATION

ARCHITECTURAL/HISTORIC INVENTORY SURVEY FORM

COAS002-095

1. NO.		4. PRESENT LOCAL NAME(S) OR DESIGNATION(S)		1. NO.	
2. COUNTY COLE		5. OTHER NAME(S)			102
3. LOCATION OF NEGATIVES Missouri SHPO					
6. SPECIFIC LEGAL LOCATION TOWNSHIP _____ RANGE _____ SECTION _____ IF CITY OR TOWN, STREET ADDRESS 225 Madison		16. THEMATIC CATEGORY		2. COUNTY	
7. CITY OR TOWN IF RURAL, VICINITY Jefferson City		17. DATE(S) OR PERIOD c. 1880			
8. DESCRIPTION OF LOCATION 		18. STYLE OR DESIGN 2 part commercial		4. PRESENT LOCAL NAME(S) OR DESIGNATION(S)	
		19. ARCHITECT OR ENGINEER			
9. COORDINATES UTM LAT _____ LONG _____		20. CONTRACTOR OR BUILDER		5. OTHER NAME(S)	
		21. ORIGINAL USE, IF APPARENT Retail			
10. SITE () STRUCTURE () BUILDING (X) OBJECT ()		22. PRESENT USE commercial		6. TOWNSHIP	
		23. OWNERSHIP PUBLIC () PRIVATE (X)			
11. ON NATIONAL REGISTER? YES (X) NO ()		24. OWNER'S NAME AND ADDRESS IF KNOWN Bryan Pope 225 Madison, JC 65101		RANGE	
		25. OPEN TO PUBLIC? YES () NO (X)			
12. IS IT ELIGIBLE? YES () NO ()		26. LOCAL CONTACT PERSON OR ORGANIZATION		SECTION	
		27. OTHER SURVEYS IN WHICH INCLUDED			
13. PART OF ESTAB. HIST. DISTRICT? YES (X) NO ()		28. NO. OF STORIES 2		7. TOWNSHIP	
					29. BASEMENT? YES () NO (X)
14. DISTRICT POTENTIAL? YES () NO ()		30. FOUNDATION MATERIAL		RANGE	
		31. WALL CONSTRUCTION brick			
15. NAME OF ESTABLISHED DISTRICT Missouri State Capitol District		32. ROOF TYPE AND MATERIAL flat		SECTION	
		33. NO. OF BAYS FRONT 4 SIDE -			
16. HISTORY AND SIGNIFICANCE In the 19th century, the location of the Hugo Monnig Book and Music Store, this originally Italianate Style commercial building has been unsympathetically altered.		34. WALL TREATMENT brick		SECTION	
		35. PLAN SHAPE rect			
17. FURTHER DESCRIPTION OF IMPORTANT FEATURES Simple stepped parapet surmounts a brick panel cornice; segmental arched, 1x1 windows in second story. Original bracketed cornice removed. Ground story alteration, covering store front with solid brick wall, pedimented center entry, flanked by single, 6x6 windows.		36. CHANGES (EXPLAIN IN NO. 42) ADDITION () ALTERED (X) MOVED ()		SECTION	
		37. CONDITION INTERIOR fair EXTERIOR			
18. SOURCES OF INFORMATION 1878 City Directory; 1885 Sanborn; Suden Views		38. PRESERVATION UNDERWAY? YES () NO (X)		SECTION	
		39. ENDANGERED? BY WHAT? YES () NO (X)			
19. DESCRIPTION OF ENVIRONMENT AND OUTBUILDINGS Urban street of continuous one- and two-part commercial buildings.		40. VISIBLE FROM PUBLIC ROAD? YES (X) NO ()		SECTION	
		41. DISTANCE FROM AND FRONTAGE ON ROAD			
20. RETURN THIS FORM WHEN COMPLETED TO: OFFICE OF HISTORIC PRESERVATION P.O. BOX 176 JEFFERSON CITY, MISSOURI 65102 PH. 314-751-4096		42. PHOTO MUST BE PROVIDED		SECTION	
					43. PREPARED BY RPE
21. IF ADDITIONAL SPACE IS NEEDED, ATTACH SEPARATE SHEET(S) TO THIS FORM		44. ORGANIZATION ZHA, Inc.		SECTION	
		45. DATE 1/1990 46. REVISION DATE(S)			

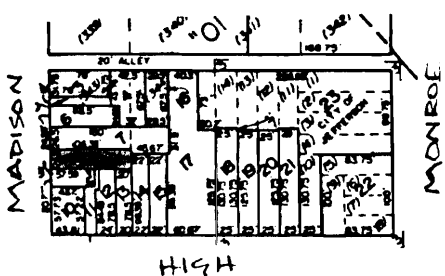





MISSOURI OFFICE OF HISTORIC PRESERVATION

ARCHITECTURAL/HISTORIC INVENTORY SURVEY FORM

COAS002-096

1. NO.		4. PRESENT LOCAL NAME(S) OR DESIGNATION(S) Columbia College		1. NO. 103
2. COUNTY COLE		5. OTHER NAME(S)		
3. LOCATION OF NEGATIVES Missouri SHPO				
6. SPECIFIC LEGAL LOCATION TOWNSHIP _____ RANGE _____ SECTION _____ IF CITY OR TOWN, STREET ADDRESS 227 Madison		16. THEMATIC CATEGORY		2. COUNTY
7. CITY OR TOWN IF RURAL, VICINITY Jefferson City		17. DATE(S) OR PERIOD c. 1900		
8. DESCRIPTION OF LOCATION 		18. STYLE OR DESIGN 2 part commercial		
		19. ARCHITECT OR ENGINEER		4. PRESENT LOCAL NAME(S) OR DESIGNATION(S)
		20. CONTRACTOR OR BUILDER		
		21. ORIGINAL USE, IF APPARENT commercial		
		22. PRESENT USE institutional		5. OTHER NAME(S)
		23. OWNERSHIP PUBLIC () PRIVATE (X)		
		24. OWNER'S NAME AND ADDRESS IF KNOWN McCurren, Robert H. 329 Riverview Dr., JC 65101		
9. COORDINATES LAT _____ LONG _____		25. OPEN TO PUBLIC? YES () NO (X)		6. TOWNSHIP
10. SITE () BUILDING (X) STRUCTURE () OBJECT ()		26. LOCAL CONTACT PERSON OR ORGANIZATION		
11. ON NATIONAL REGISTER? YES (X) NO ()		27. OTHER SURVEYS IN WHICH INCLUDED		
12. IS IT ELIGIBLE? YES () NO ()		28. NO. OF STORIES 2		RANGE
13. PART OF ESTAB. HIST. DISTRICT? YES (X) NO ()		29. BASEMENT? YES () NO ()		
14. DISTRICT POTENTIAL? YES () NO ()		30. FOUNDATION MATERIAL		
15. NAME OF ESTABLISHED DISTRICT Missouri State Capitol District		31. WALL CONSTRUCTION brick		SECTION
		32. ROOF TYPE AND MATERIAL flat		
		33. NO. OF BAYS FRONT 4 SIDE -		
		34. WALL TREATMENT brick		3. NO. OF STORIES
		35. PLAN SHAPE rect.		
		36. CHANGES (EXPLAIN IN NO. 42) ADDITION () ALTERED (X) MOVED ()		
		37. CONDITION INTERIOR _____ EXTERIOR fair		4. DISTANCE FROM AND FRONTAGE ON ROAD
		38. PRESERVATION UNDERWAY? YES () NO (X)		
		39. ENDANGERED? BY WHAT? YES () NO (X)		
		40. VISIBLE FROM PUBLIC ROAD? YES (X) NO ()		5. PHOTO MUST BE PROVIDED
		41. DISTANCE FROM AND FRONTAGE ON ROAD		
42. FURTHER DESCRIPTION OF IMPORTANT FEATURES Flat roofed structure with no cornice, rectangular 1x1 windows in undecorated upper story. Altered ground floor storefront.				6. HISTORY AND SIGNIFICANCE On the site of Rudolph Dallmeyer's Dry Goods Company, this unsympathetically altered commercial structure reflects little of the exuberant, High Victorian Gothic Style of the original building.
43. HISTORY AND SIGNIFICANCE				
44. DESCRIPTION OF ENVIRONMENT AND OUTBUILDINGS Urban street of continuous one- and two-part commercial buildings.				
45. SOURCES OF INFORMATION Suden View Book, City Directories				46. PREPARED BY RPE
46. PREPARED BY				
47. ORGANIZATION ZHA, Inc.				
48. DATE 1/1990				49. REVISION DATE(S)
49. REVISION DATE(S)				
RETURN THIS FORM WHEN COMPLETED TO: OFFICE OF HISTORIC PRESERVATION P.O. BOX 176 JEFFERSON CITY, MISSOURI 65102 PH. 314-751-4096				

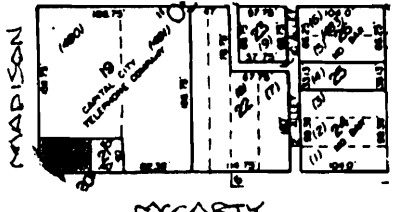
IF ADDITIONAL SPACE IS NEEDED, ATTACH SEPARATE SHEET(S) TO THIS FORM



MISSOURI OFFICE OF HISTORIC PRESERVATION

ARCHITECTURAL/HISTORIC INVENTORY SURVEY FORM

COAS002-097

1. NO.		4. PRESENT LOCAL NAME(S) OR DESIGNATION(S)		1. NO. 104
2. COUNTY COLE		5. OTHER NAME(S)		
3. LOCATION OF NEGATIVES Missouri SHPO				
6. SPECIFIC LEGAL LOCATION TOWNSHIP _____ RANGE _____ SECTION _____ IF CITY OR TOWN, STREET ADDRESS 331 Madison		16. THEMATIC CATEGORY		2. COUNTY
7. CITY OR TOWN IF RURAL, VICINITY Jefferson City		17. DATE(S) OR PERIOD c. 1870		
8. DESCRIPTION OF LOCATION		18. STYLE OR DESIGN 19th C. urban row building		
		19. ARCHITECT OR ENGINEER		4. PRESENT LOCAL NAME(S) OR DESIGNATION(S)
		20. CONTRACTOR OR BUILDER		
		21. ORIGINAL USE, IF APPARENT residential/ commercial		
		22. PRESENT USE commercial		
9. COORDINATES UTM LAT _____ LONG _____		23. OWNERSHIP PUBLIC () PRIVATE (X)		5. OTHER NAME(S)
10. SITE () STRUCTURE () BUILDING (X) OBJECT ()		24. OWNER'S NAME AND ADDRESS IF KNOWN Temple Stephens Realty POB 916, Moberly MO 65270		
11. ON NATIONAL REGISTER? YES (X) NO ()		25. OPEN TO PUBLIC? YES () NO (X)		
12. IS IT ELIGIBLE? YES () NO ()		26. LOCAL CONTACT PERSON OR ORGANIZATION		
13. PART OF ESTAB. HIST. DISTRICT? YES (X) NO ()		14. DISTRICT POTENTIAL? YES () NO ()		6. TOWNSHIP
15. NAME OF ESTABLISHED DISTRICT Missouri State Capitol District		27. OTHER SURVEYS IN WHICH INCLUDED		
42. FURTHER DESCRIPTION OF IMPORTANT FEATURES Steeply pitched gable roof with ridge surmounts this German/Dutch influenced urban row building. Windows and door openings, with single pane tinted glass in aluminum frames, represent inappropriate contemporary alterations.		<div style="border: 1px solid black; padding: 20px; width: 100%;"> <p style="text-align: center;">PHOTO MUST BE PROVIDED</p> </div>		
43. HISTORY AND SIGNIFICANCE Unsympathetically altered example of the common, German-influenced row building of the mid-19th century.				
44. DESCRIPTION OF ENVIRONMENT AND OUTBUILDINGS Prominent corner site, freestanding building at sidewalk, on steep grade dropping to the south.				7. RANGE
45. SOURCES OF INFORMATION Sanborns		46. PREPARED BY RPE		
47. ORGANIZATION ZHA, Inc.		48. DATE 1/1990		
49. REVISION DATE(S)				8. SECTION
RETURN THIS FORM WHEN COMPLETED TO: OFFICE OF HISTORIC PRESERVATION P.O. BOX 176 JEFFERSON CITY, MISSOURI 65102 PH. 314-751-4096				

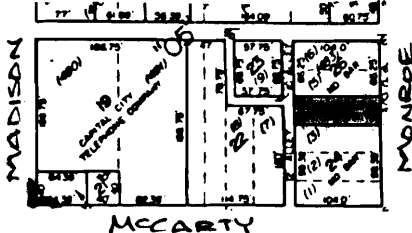
IF ADDITIONAL SPACE IS NEEDED, ATTACH SEPARATE SHEET(S) TO THIS FORM



MISSOURI OFFICE OF HISTORIC PRESERVATION

ARCHITECTURAL/HISTORIC INVENTORY SURVEY FORM

COA0002-0918

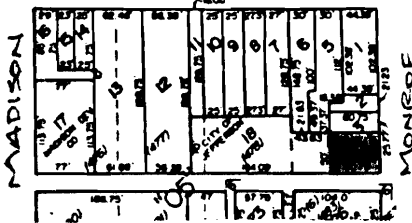
1. NO.		4. PRESENT LOCAL NAME(S) OR DESIGNATION(S)		1. NO. 105
2. COUNTY COLE		Temple Beth El		
3. LOCATION OF NEGATIVES Missouri SHPO		5. OTHER NAME(S)		
6. SPECIFIC LEGAL LOCATION TOWNSHIP _____ RANGE _____ SECTION _____ IF CITY OR TOWN, STREET ADDRESS 318 Monroe		16. THEMATIC CATEGORY		2. COUNTY
7. CITY OR TOWN IF RURAL, VICINITY Jefferson City		17. DATE(S) OR PERIOD 1883		
8. DESCRIPTION OF LOCATION		18. STYLE OR DESIGN Gothic Revival		
		19. ARCHITECT OR ENGINEER		4. PRESENT LOCAL NAME(S) OR DESIGNATION(S)
9. COORDINATES LAT _____ LONG _____		20. CONTRACTOR OR BUILDER		
10. SITE () STRUCTURE () BUILDING (X) OBJECT ()		21. ORIGINAL USE, IF APPARENT Synagogue		
11. ON NATIONAL REGISTER? YES (X) NO ()		22. PRESENT USE Synagogue		5. OTHER NAME(S)
12. IS IT ELIGIBLE? YES () NO ()		23. OWNERSHIP PUBLIC () PRIVATE (X)		
13. PART OF ESTAB. HIST. DISTRICT? YES (X) NO ()		24. OWNER'S NAME AND ADDRESS IF KNOWN Beth El Congregation 318 Monroe, J.C. 65101		
14. DISTRICT POTENTIAL? YES () NO ()		25. OPEN TO PUBLIC? YES (X) NO ()		6. TOWNSHIP
15. NAME OF ESTABLISHED DISTRICT Missouri State Capitol District		26. LOCAL CONTACT PERSON OR ORGANIZATION		
42. FURTHER DESCRIPTION OF IMPORTANT FEATURES Vernacular Gothic Revival religious structure of painted brick; front gable with lancet-shaped reveals marking lancet windows flanking center entry.		27. OTHER SURVEYS IN WHICH INCLUDED		
43. HISTORY AND SIGNIFICANCE Built by the Beth El congregation, the oldest congregation functioning on its original site west of the Mississippi River. Excellent example of Gothic Revival vernacular.		40. VISIBLE FROM PUBLIC ROAD? YES (X) NO ()		7. RANGE
44. DESCRIPTION OF ENVIRONMENT AND OUTBUILDINGS Set slightly back from sidewalk on site that drops steeply to the south.		41. DISTANCE FROM AND FRONTAGE ON ROAD		
45. SOURCES OF INFORMATION 1975 NRHP district nomination, CCHS files		46. PREPARED BY RPE		
RETURN THIS FORM WHEN COMPLETED TO: OFFICE OF HISTORIC PRESERVATION P.O. BOX 176 JEFFERSON CITY, MISSOURI 65102 PH. 314-751-4096		47. ORGANIZATION ZHA, Inc.		8. SECTION
IF ADDITIONAL SPACE IS NEEDED, ATTACH SEPARATE SHEET(S) TO THIS FORM		48. DATE 1/1990		
		49. REVISION DATE(S)		



MISSOURI OFFICE OF HISTORIC PRESERVATION

ARCHITECTURAL/HISTORIC INVENTORY SURVEY FORM

6011-002-099

1. NO.		4. PRESENT LOCAL NAME(S) OR DESIGNATION(S)		1. NO. 106
2. COUNTY COLE		5. OTHER NAME(S)		
3. LOCATION OF NEGATIVES Missouri SHPO				
6. SPECIFIC LEGAL LOCATION TOWNSHIP _____ RANGE _____ SECTION _____ IF CITY OR TOWN, STREET ADDRESS 310-14 Monroe		16. THEMATIC CATEGORY		2. COUNTY
7. CITY OR TOWN IF RURAL, VICINITY Jefferson City		17. DATE(S) OR PERIOD c. 1895, 1980		
8. DESCRIPTION OF LOCATION HIGH 		18. STYLE OR DESIGN 2 part commercial		
		19. ARCHITECT OR ENGINEER		4. PRESENT LOCAL NAME(S) OR DESIGNATION(S)
		20. CONTRACTOR OR BUILDER		
		21. ORIGINAL USE, IF APPARENT commercial		
		22. PRESENT USE commercial		5. OTHER NAME(S)
		23. OWNERSHIP PUBLIC () PRIVATE (X)		
		24. OWNER'S NAME AND ADDRESS IF KNOWN JSL Enterprises P.O. Box 916 Moberly, MO 65270		
9. COORDINATES UTM LAT _____ LONG _____		25. OPEN TO PUBLIC? YES () NO ()		6. TOWNSHIP
10. SITE () BUILDING (X) STRUCTURE () OBJECT ()		26. LOCAL CONTACT PERSON OR ORGANIZATION		
11. ON NATIONAL REGISTER? YES (X) NO ()		27. OTHER SURVEYS IN WHICH INCLUDED		
12. IS IT ELIGIBLE? YES () NO ()		30. FOUNDATION MATERIAL		7. RANGE
13. PART OF ESTAB. YES (X) HIST. DISTRICT? NO ()		31. WALL CONSTRUCTION brick		
14. DISTRICT POTENTIAL? YES () NO ()		32. ROOF TYPE AND MATERIAL flat		
15. NAME OF ESTABLISHED DISTRICT Missouri State Capitol District		33. NO. OF BAYS FRONT 3 SIDE 5		8. SECTION
		34. WALL TREATMENT brick		
		35. PLAN SHAPE rect.		
		36. CHANGES (EXPLAIN IN NO. 42) ADDITION () ALTERED (XX) MOVED ()		9. TOWNSHIP
		37. CONDITION INTERIOR _____ EXTERIOR good		
		38. PRESERVATION UNDERWAY? YES () NO (XX)		
		39. ENDANGERED? BY WHAT? YES () NO (XX)		10. SECTION
		40. VISIBLE FROM PUBLIC ROAD? YES (X) NO ()		
		41. DISTANCE FROM AND FRONTAGE ON ROAD		
42. FURTHER DESCRIPTION OF IMPORTANT FEATURES Simple corbelled brick cornice tops altered facade with added 2nd story bay windows and 3 part ground story display windows flanking round arched center entry.		PHOTO MUST BE PROVIDED		11. SECTION
43. HISTORY AND SIGNIFICANCE Altered late 19th century 2 part commercial structure.				
44. DESCRIPTION OF ENVIRONMENT AND OUTBUILDINGS Urban street of continuous one- and two-part commercial buildings.				
45. SOURCES OF INFORMATION 1892, 1898 Sanborn Maps		46. PREPARED BY RPE		12. SECTION
RETURN THIS FORM WHEN COMPLETED TO: OFFICE OF HISTORIC PRESERVATION P.O. BOX 176 JEFFERSON CITY, MISSOURI 65102 PH. 314-751-4096		47. ORGANIZATION ZHA, Inc.		
IF ADDITIONAL SPACE IS NEEDED, ATTACH SEPARATE SHEET(S) TO THIS FORM		48. DATE 1/1990		
		49. REVISION DATE(S)		



MISSOURI OFFICE OF HISTORIC PRESERVATION

ARCHITECTURAL/HISTORIC INVENTORY SURVEY FORM

COAS002-100

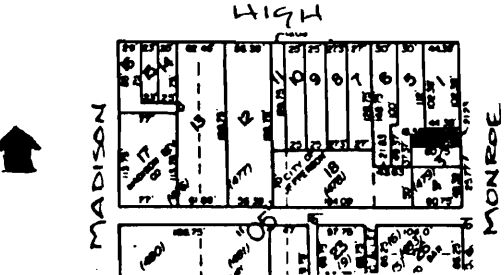
1. NO.		4. PRESENT LOCAL NAME(S) OR DESIGNATION(S)		1. NO. 107	
2. COUNTY COLE		5. OTHER NAME(S)			2. COUNTY
3. LOCATION OF NEGATIVES Missouri SHPO					
6. SPECIFIC LEGAL LOCATION TOWNSHIP _____ RANGE _____ SECTION _____ IF CITY OR TOWN, STREET ADDRESS 308 Monroe		16. THEMATIC CATEGORY		28. NO. OF STORIES 2	
7. CITY OR TOWN IF RURAL, VICINITY Jefferson City		17. DATE(S) OR PERIOD c. 1955			29. BASEMENT? YES () NO ()
8. DESCRIPTION OF LOCATION		18. STYLE OR DESIGN International		30. FOUNDATION MATERIAL	
		19. ARCHITECT OR ENGINEER		31. WALL CONSTRUCTION marble, aluminum, tile	
		20. CONTRACTOR OR BUILDER		32. ROOF TYPE AND MATERIAL flat	
9. COORDINATES UTM LAT _____ LONG _____		21. ORIGINAL USE, IF APPARENT commercial		33. NO. OF BAYS FRONT 4 SIDE	
10. SITE () BUILDING (X) STRUCTURE () OBJECT ()		22. PRESENT USE commercial		34. WALL TREATMENT	
11. ON NATIONAL REGISTER? YES (X) NO ()		23. OWNERSHIP PUBLIC () PRIVATE (X)		35. PLAN SHAPE rect.	
12. IS IT ELIGIBLE? YES () NO ()		24. OWNER'S NAME AND ADDRESS IF KNOWN Cole County Abstract Co. 308 Monroe, J.C. 65101		36. CHANGES (EXPLAIN IN NO. 42) ADDITION () ALTERED (X) MOVED ()	
13. PART OF ESTAB. YES (X) HIST. DISTRICT? NO ()		25. OPEN TO PUBLIC? YES () NO (X)		37. CONDITION INTERIOR _____ EXTERIOR good	
14. DISTRICT POTENTIAL? YES () NO ()		26. LOCAL CONTACT PERSON OR ORGANIZATION		38. PRESERVATION UNDERWAY? YES () NO (X)	
15. NAME OF ESTABLISHED DISTRICT Missouri State Capitol District		27. OTHER SURVEYS IN WHICH INCLUDED		39. ENDANGERED? BY WHAT? YES () NO (X)	
42. FURTHER DESCRIPTION OF IMPORTANT FEATURES Probably an earlier building altered with white and green marble and ceramic tile details in enframed commercial block format.		<div style="border: 1px solid black; padding: 10px; text-align: center;"> PHOTO MUST BE PROVIDED </div>		40. VISIBLE FROM PUBLIC ROAD? YES (X) NO ()	
43. HISTORY AND SIGNIFICANCE Good example of early 1950s International style design with use of stone, metal and glass.				41. DISTANCE FROM AND FRONTAGE ON ROAD	
44. DESCRIPTION OF ENVIRONMENT AND OUTBUILDINGS Urban street of continuous one- and two-part commercial buildings.		45. SOURCES OF INFORMATION		5. OTHER NAME(S)	
46. PREPARED BY RPE		47. ORGANIZATION ZHA, Inc.			
48. DATE 1/1990		49. REVISION DATE(S)		6. TOWNSHIP	
RETURN THIS FORM WHEN COMPLETED TO: OFFICE OF HISTORIC PRESERVATION P.O. BOX 176 JEFFERSON CITY, MISSOURI 65102 PH. 314-751-4096					
IF ADDITIONAL SPACE IS NEEDED, ATTACH SEPARATE SHEET(S) TO THIS FORM				RANGE	
				SECTION	



MISSOURI OFFICE OF HISTORIC PRESERVATION

ARCHITECTURAL/HISTORIC INVENTORY SURVEY FORM

COAS002-101

1. NO.		4. PRESENT LOCAL NAME(S) OR DESIGNATION(S)		108	2. COUNTY		
2. COUNTY COLE		5. OTHER NAME(S)					
3. LOCATION OF NEGATIVES Missouri SHPO							
6. SPECIFIC LEGAL LOCATION TOWNSHIP _____ RANGE _____ SECTION _____ IF CITY OR TOWN, STREET ADDRESS 306 Monroe		16. THEMATIC CATEGORY		4. PRESENT LOCAL NAME(S) OR DESIGNATION(S)	5. OTHER NAME(S)		
7. CITY OR TOWN IF RURAL, VICINITY Jefferson City		17. DATE(S) OR PERIOD c. 1910				28. NO. OF STORIES 2	
8. DESCRIPTION OF LOCATION HIGH 		18. STYLE OR DESIGN 2 part commercial				29. BASEMENT? YES () NO (X)	
9. COORDINATES UTM LAT _____ LONG _____		19. ARCHITECT OR ENGINEER				30. FOUNDATION MATERIAL	
		20. CONTRACTOR OR BUILDER				31. WALL CONSTRUCTION brick	
		21. ORIGINAL USE, IF APPARENT commercial				32. ROOF TYPE AND MATERIAL flat	
		22. PRESENT USE commercial				33. NO. OF BAYS FRONT 3 SIDE	
23. OWNERSHIP PUBLIC () PRIVATE (X)		24. OWNER'S NAME AND ADDRESS IF KNOWN Cole County Abstract 306 Monroe, J.C. 65101				34. WALL TREATMENT brick	
25. OPEN TO PUBLIC? YES () NO (X)		26. LOCAL CONTACT PERSON OR ORGANIZATION				35. PLAN SHAPE rect	
27. OTHER SURVEYS IN WHICH INCLUDED		28. PRESERVATION UNDERWAY? YES () NO (XX)				36. CHANGES (EXPLAIN IN NO. 42) ADDITION () ALTERED (XX) MOVED ()	
29. ENDANGERED? BY WHAT? YES () NO (XX)		30. VISIBLE FROM PUBLIC ROAD? YES (XX) NO ()		37. CONDITION INTERIOR _____ EXTERIOR fair			
31. DISTANCE FROM AND FRONTAGE ON ROAD		32. PHOTO MUST BE PROVIDED		6. TOWNSHIP			
42. FURTHER DESCRIPTION OF IMPORTANT FEATURES Flat roofed commercial building with stepped parapet above 3 rectangular 1x1 windows; recessed entry is a later alteration.		43. HISTORY AND SIGNIFICANCE Typical early 20th century, 2 part commercial building				7. RANGE	
44. DESCRIPTION OF ENVIRONMENT AND OUTBUILDINGS Urban street of continuous one- and two-part commercial buildings.							
45. SOURCES OF INFORMATION		46. PREPARED BY RPE		8. SECTION			
RETURN THIS FORM WHEN COMPLETED TO: OFFICE OF HISTORIC PRESERVATION P.O. BOX 176 JEFFERSON CITY, MISSOURI 65102 PH. 314-751-4096		47. ORGANIZATION ZHA, Inc.					
		48. DATE 1/1990 49. REVISION DATE(S)					

IF ADDITIONAL SPACE IS NEEDED, ATTACH SEPARATE SHEET(S) TO THIS FORM



MISSOURI OFFICE OF HISTORIC PRESERVATION

ARCHITECTURAL/HISTORIC INVENTORY SURVEY FORM

COAS002-102

1. NO.		4. PRESENT LOCAL NAME(S) OR DESIGNATION(S)		109	1. NO.	
2. COUNTY COLE		5. OTHER NAME(S)				2. COUNTY
3. LOCATION OF NEGATIVES Missouri SHPO		Terminal Hotel				
6. SPECIFIC LEGAL LOCATION TOWNSHIP _____ RANGE _____ SECTION _____ IF CITY OR TOWN, STREET ADDRESS 101 Monroe		16. THEMATIC CATEGORY		5. OTHER NAME(S)		
7. CITY OR TOWN IF RURAL, VICINITY Jefferson City		17. DATE(S) OR PERIOD c. 1900			6. TOWNSHIP	
8. DESCRIPTION OF LOCATION		18. STYLE OR DESIGN 2 part commercial				RANGE
		19. ARCHITECT OR ENGINEER		SECTION		
		20. CONTRACTOR OR BUILDER				
		21. ORIGINAL USE, IF APPARENT commercial				
9. COORDINATES UTM LAT _____ LONG _____		22. PRESENT USE commercial		28. NO. OF STORIES 3		
10. SITE () BUILDING (X) STRUCTURE () OBJECT ()		23. OWNERSHIP PUBLIC () PRIVATE (X)		29. BASEMENT? YES () NO (X)		
11. ON NATIONAL REGISTER? YES (X) NO ()		24. OWNER'S NAME AND ADDRESS IF KNOWN 1st Baptist Church 101 Monroe J.C. 65101		30. FOUNDATION MATERIAL concrete		
12. IS IT ELIGIBLE? YES () NO ()		25. OPEN TO PUBLIC? YES () NO (X)		31. WALL CONSTRUCTION brick		
13. PART OF ESTAB. HIST. DISTRICT? YES (X) NO ()		26. LOCAL CONTACT PERSON OR ORGANIZATION		32. ROOF TYPE AND MATERIAL flat		
14. DISTRICT POTENTIAL? YES () NO ()		27. OTHER SURVEYS IN WHICH INCLUDED		33. NO. OF BAYS FRONT 5 SIDE 9		
15. NAME OF ESTABLISHED DISTRICT Missouri State Capitol District				34. WALL TREATMENT brick		
42. FURTHER DESCRIPTION OF IMPORTANT FEATURES				35. PLAN SHAPE rect		
<p>Three story brick commercial building with a simple brick cornice above plain brick walls decorating only the front elevation of this corner building. Segmental arches embracing both single and paired 1x1 windows. The altered ground story is sheathed in concrete stucco.</p>				36. CHANGES (EXPLAIN IN NO. 42) ADDITION () ALTERED (X) MOVED ()		
				37. CONDITION INTERIOR _____ EXTERIOR _____ DOOR _____		
				38. PRESERVATION UNDERWAY? YES () NO (X)		
43. HISTORY AND SIGNIFICANCE		Used as a transient hotel, furniture store, storage rental facility and machine shop, the Terminal Hotel was constructed before 1910 (local lore suggesting that bricks from buildings at the 1904 St. Louis World's Fair were used to build it). Proximity to the Missouri Pacific Depot and freight station made the structure useful for a variety of purposes, including as a dormitory during the Depression years for Missouri work relief efforts.		39. ENDANGERED? BY WHAT? YES (X) NO () neglect		
44. DESCRIPTION OF ENVIRONMENT AND OUTBUILDINGS		Corner site, at river elevation, sloping steeply up toward the south.		40. VISIBLE FROM PUBLIC ROAD? YES (X) NO ()		
45. SOURCES OF INFORMATION		Sanborns; Cole County Historical Society files; abstract		41. DISTANCE FROM AND FRONTAGE ON ROAD		
RETURN THIS FORM WHEN COMPLETED TO: OFFICE OF HISTORIC PRESERVATION P.O. BOX 176 JEFFERSON CITY, MISSOURI 65102 PH. 314-751-4096		46. PREPARED BY RPE		<div style="border: 2px solid black; padding: 10px; width: 100px; margin: 0 auto;"> PHOTO MUST BE PROVIDED </div>		
IF ADDITIONAL SPACE IS NEEDED, ATTACH SEPARATE SHEET(S) TO THIS FORM		47. ORGANIZATION ZHA, Inc.				
		48. DATE 1/1990		49. REVISION DATE(S)		



MISSOURI OFFICE OF HISTORIC PRESERVATION

ARCHITECTURAL/HISTORIC INVENTORY SURVEY FORM

COLE 104-103

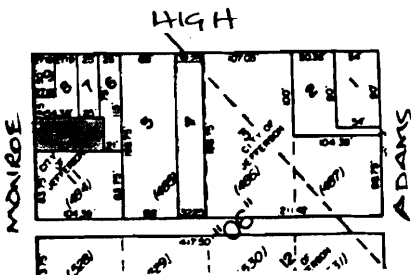
1. NO. 2. COUNTY COLE 3. LOCATION OF NEGATIVES Missouri SHPO		4. PRESENT LOCAL NAME(S) OR DESIGNATION(S) First United Methodist Church 5. OTHER NAME(S) Methodist Episcopal Church South		110	110
6. SPECIFIC LEGAL LOCATION TOWNSHIP _____ RANGE _____ SECTION _____ IF CITY OR TOWN, STREET ADDRESS 201 Monroe 7. CITY OR TOWN IF RURAL, VICINITY Jefferson City 8. DESCRIPTION OF LOCATION <div style="border: 1px solid black; padding: 5px; margin: 5px;"> </div>		16. THEMATIC CATEGORY 17. DATE(S) OR PERIOD 1900, 1951 18. STYLE OR DESIGN Romanesque Revival 19. ARCHITECT OR ENGINEER Charles Opel 20. CONTRACTOR OR BUILDER 21. ORIGINAL USE, IF APPARENT religious 22. PRESENT USE religious 23. OWNERSHIP PUBLIC () PRIVATE (X) 24. OWNER'S NAME AND ADDRESS IF KNOWN First Methodist Church 201 Monroe, J.C. 65101 25. OPEN TO PUBLIC? YES (X) NO () 26. LOCAL CONTACT PERSON OR ORGANIZATION 27. OTHER SURVEYS IN WHICH INCLUDED			
9. COORDINATES UTM LAT _____ LONG _____ 10. SITE () STRUCTURE () BUILDING (X) OBJECT () 11. ON NATIONAL REGISTER? YES (X) NO () 12. IS IT ELIGIBLE? YES () NO () 13. PART OF ESTAB. HIST. DISTRICT? YES (X) NO () 14. DISTRICT POTENTIAL? YES () NO () 15. NAME OF ESTABLISHED DISTRICT Missouri State Capitol District		42. FURTHER DESCRIPTION OF IMPORTANT FEATURES Tall corner bell tower topped by pyramidal roofed arcade. Art glass windows. Carson Hall, education annex, constructed 1951 in red brick, limestone detailed Tudor Revival style. <div style="border: 1px solid black; padding: 10px; text-align: center; margin: 10px;"> PHOTO MUST BE PROVIDED </div>		5. OTHER NAME(S)	5. OTHER NAME(S)
43. HISTORY AND SIGNIFICANCE Fine example of Romanesque Revival style in ecclesiastical architecture. Congregation 1st organized in J.C. in 1837, and met in private homes, businesses and the courthouse. Political differences dissolved the congregation in 1845, which was reorganized following the Civil War. Architect Charles Opel, born in J.C. 1857 learned his craft as an apprentice cabinetmaker; he designed numerous homes in the city, as well as early Lincoln Institute buildings.		6. TOWNSHIP	6. TOWNSHIP		
44. DESCRIPTION OF ENVIRONMENT AND OUTBUILDINGS Urban street of continuous one- and two-part commercial buildings.				RANGE	RANGE
45. SOURCES OF INFORMATION ISB, Summers, City Directory, Sanborn		46. PREPARED BY RPE 47. ORGANIZATION ZHA, Inc. 48. DATE 1/1990 49. REVISION DATE(S)			
RETURN THIS FORM WHEN COMPLETED TO: OFFICE OF HISTORIC PRESERVATION P.O. BOX 176 JEFFERSON CITY, MISSOURI 65102 PH. 314-751-4096		IF ADDITIONAL SPACE IS NEEDED, ATTACH SEPARATE SHEET(S) TO THIS FORM			



MISSOURI OFFICE OF HISTORIC PRESERVATION

ARCHITECTURAL/HISTORIC INVENTORY SURVEY FORM

COH-002-104


1. NO.		4. PRESENT LOCAL NAME(S) OR DESIGNATION(S)		1. NO. //	
2. COUNTY COLE		9. OTHER NAME(S) Craven House			2. COUNTY
3. LOCATION OF NEGATIVES Missouri SHPO					
6. SPECIFIC LEGAL LOCATION TOWNSHIP _____ RANGE _____ SECTION _____ IF CITY OR TOWN, STREET ADDRESS 305 Monroe		16. THEMATIC CATEGORY		4. PRESENT LOCAL NAME(S) OR DESIGNATION(S)	
7. CITY OR TOWN IF RURAL, VICINITY Jefferson City		17. DATE(S) OR PERIOD c. 1890			
8. DESCRIPTION OF LOCATION 		18. STYLE OR DESIGN Italianate			
		19. ARCHITECT OR ENGINEER		5. OTHER NAME(S)	
		20. CONTRACTOR OR BUILDER			
		21. ORIGINAL USE, IF APPARENT residential, commercial			
		22. PRESENT USE commercial		6. TOWNSHIP	
		23. OWNERSHIP PUBLIC () PRIVATE (XX)			
		24. OWNER'S NAME AND ADDRESS IF KNOWN Paul H. Kolb 1714 Englewood Ter. JC. 65101			
9. COORDINATES LAT _____ LONG _____		25. OPEN TO PUBLIC? YES () NO (XX)		7. RANGE	
10. SITE () BUILDING (X) STRUCTURE () OBJECT ()		26. LOCAL CONTACT PERSON OR ORGANIZATION			
11. ON NATIONAL REGISTER? YES (X) NO ()		27. OTHER SURVEYS IN WHICH INCLUDED			
12. IS IT ELIGIBLE? YES () NO ()				8. SECTION	
13. PART OF ESTAB. HIST. DISTRICT? YES (X) NO ()		40. VISIBLE FROM PUBLIC ROAD? YES (XX) NO ()			
14. DISTRICT POTENTIAL? YES () NO ()		41. DISTANCE FROM AND FRONTAGE ON ROAD			
15. NAME OF ESTABLISHED DISTRICT Missouri State Capitol District					
42. FURTHER DESCRIPTION OF IMPORTANT FEATURES Flat roofed painted brick structure (cornice likely removed). Asymmetrical facade with brick corbelling; tall 1x1 windows with segmental arch lintels in upper story; upper floor entry in 1st bay, recessed entry story storefront.		PHOTO MUST BE PROVIDED			
43. HISTORY AND SIGNIFICANCE Operated by Mary Craven as a boardinghouse; her husband owned J.T. Craven & Co. Dry Goods Co. at 210 E. High. Good example of Italianate style commercial building of the period when hotels and boarding houses provided lodging for state government related transients.					
44. DESCRIPTION OF ENVIRONMENT AND OUTBUILDINGS Urban street of continuous one- and two-part commercial buildings.					
45. SOURCES OF INFORMATION City Directories, Sanborn Map, ISB		46. PREPARED BY RPE			
RETURN THIS FORM WHEN COMPLETED TO: OFFICE OF HISTORIC PRESERVATION P.O. BOX 176 JEFFERSON CITY, MISSOURI 65102 PH. 314-751-4096		47. ORGANIZATION ZHA, Inc.			
IF ADDITIONAL SPACE IS NEEDED, ATTACH SEPARATE SHEET(S) TO THIS FORM		48. DATE 1/1990			
		49. REVISION DATE(S)			



MISSOURI OFFICE OF HISTORIC PRESERVATION

ARCHITECTURAL/HISTORIC INVENTORY SURVEY FORM

COAS002-105

1. NO.		4. PRESENT LOCAL NAME(S) OR DESIGNATION(S) Missouri Pacific Railroad Depot		1. NO.
2. COUNTY COLE		5. OTHER NAME(S)		
3. LOCATION OF NEGATIVES Missouri SHPO				2. COUNTY
6. SPECIFIC LEGAL LOCATION TOWNSHIP _____ RANGE _____ SECTION _____ IF CITY OR TOWN, STREET ADDRESS 301 E. State Street		16. THEMATIC CATEGORY		
7. CITY OR TOWN IF RURAL, VICINITY Jefferson City		17. DATE(S) OR PERIOD 1898		4. PRESENT LOCAL NAME(S) OR DESIGNATION(S)
8. DESCRIPTION OF LOCATION  STATE MONROE		18. STYLE OR DESIGN Romanesque Revival		
9. COORDINATES LAT _____ LONG _____		19. ARCHITECT OR ENGINEER		5. OTHER NAME(S)
10. SITE () BUILDING (X) STRUCTURE () OBJECT ()		20. CONTRACTOR OR BUILDER		
11. ON NATIONAL REGISTER? YES (X) NO ()		21. ORIGINAL USE, IF APPARENT railroad depot		6. TOWNSHIP
12. IS IT ELIGIBLE? YES () NO ()		22. PRESENT USE railroad offices		
13. PART OF ESTAB. HIST. DISTRICT? YES (X) NO ()		23. OWNERSHIP PUBLIC () PRIVATE (XX)		RANGE
14. DISTRICT POTENTIAL? YES () NO ()		24. OWNER'S NAME AND ADDRESS IF KNOWN Missouri Pacific R.R. 210 N. 13th St. St Louis 63101		
15. NAME OF ESTABLISHED DISTRICT Missouri State Capitol District		25. OPEN TO PUBLIC? YES () NO (XX)		SECTION
		26. LOCAL CONTACT PERSON OR ORGANIZATION		
		27. OTHER SURVEYS IN WHICH INCLUDED		
42. FURTHER DESCRIPTION OF IMPORTANT FEATURES Broad, 1 1/2 story common bond red brick structure with hipped roof with flared eaves. Center, 3 bay pavilion with steep, front gable of brick with stone coping; 3 arched openings have center double door flanked by paired, 1x1 windows. Palladian window treatment surmounts stone tablet with building name above entry.		PHOTO MUST BE PROVIDED		
43. HISTORY AND SIGNIFICANCE As railroad expansion continued in late 19th century, Missouri Pacific required larger passenger and freight terminal facilities. Building a significant feature of railroad context and good example of Romanesque architecture.				
44. DESCRIPTION OF ENVIRONMENT AND OUTBUILDINGS Located at foot of Monroe Street, with multiple railroad tracks behind, paralleling river.				
45. SOURCES OF INFORMATION		46. PREPARED BY RPE		
		47. ORGANIZATION ZHA, Inc.		
		48. DATE 1/1990		
		49. REVISION DATE(S)		

RETURN THIS FORM WHEN COMPLETED TO: OFFICE OF HISTORIC PRESERVATION
P.O. BOX 176
JEFFERSON CITY, MISSOURI 65102
PH. 314-751-4096


IF ADDITIONAL SPACE IS NEEDED, ATTACH SEPARATE SHEET(S) TO THIS FORM



MISSOURI OFFICE OF HISTORIC PRESERVATION

ARCHITECTURAL/HISTORIC INVENTORY SURVEY FORM

COLE 002-106

1. NO.		4. PRESENT LOCAL NAME(S) OR DESIGNATION(S)		1. NO.
2. COUNTY COLE		5. OTHER NAME(S)		
3. LOCATION OF NEGATIVES Missouri SHPO				
6. SPECIFIC LEGAL LOCATION TOWNSHIP _____ RANGE _____ SECTION _____ IF CITY OR TOWN, STREET ADDRESS 314 State St		16. THEMATIC CATEGORY		2. COUNTY
7. CITY OR TOWN IF RURAL, VICINITY Jefferson City		17. DATE(S) OR PERIOD c. 1915		
8. DESCRIPTION OF LOCATION <div style="text-align: center;">STATE</div> 		18. STYLE OR DESIGN Arts & Crafts		
		19. ARCHITECT OR ENGINEER		
		20. CONTRACTOR OR BUILDER		
		21. ORIGINAL USE, IF APPARENT double decker apartment		
		22. PRESENT USE institutional		
		23. OWNERSHIP PUBLIC () PRIVATE (X)		
		24. OWNER'S NAME AND ADDRESS IF KNOWN 1st Baptist Church 301 E Capitol, J.C. 65101		
		25. OPEN TO PUBLIC? YES () NO (X)		
9. COORDINATES UTM LAT _____ LONG _____		26. LOCAL CONTACT PERSON OR ORGANIZATION		4. PRESENT LOCAL NAME(S) OR DESIGNATION(S)
10. SITE () STRUCTURE () BUILDING (X) OBJECT ()		27. OTHER SURVEYS IN WHICH INCLUDED		
11. ON NATIONAL REGISTER? YES (X) NO ()		28. NO. OF STORIES 2		
12. IS IT ELIGIBLE? YES () NO ()		29. BASEMENT? YES (X) NO ()		
13. PART OF ESTAB. YES (X) HIST. DISTRICT? NO ()		30. FOUNDATION MATERIAL concrete		
14. DISTRICT POTENTIAL? YES () NO ()		31. WALL CONSTRUCTION brick		
15. NAME OF ESTABLISHED DISTRICT Missouri State Capitol District		32. ROOF TYPE AND MATERIAL gable; composition		
		33. NO. OF BAYS FRONT 3 SIDE 6		
		34. WALL TREATMENT brick		
		35. PLAN SHAPE rect		
42. FURTHER DESCRIPTION OF IMPORTANT FEATURES Two story, red brick residential structure with a front gabled roof and full-width, double gallery front porch of wood, supported by brick corner columns. Box eaves are supported by knee braces.		36. CHANGES (EXPLAIN IN NO. 42) ADDITION () ALTERED (X) MOVED ()		5. OTHER NAME(S)
		37. CONDITION INTERIOR _____ EXTERIOR poor		
		38. PRESERVATION UNDERWAY? YES () NO (X)		
		39. ENDANGERED? YES (X) BY WHAT? deterioration NO ()		
		40. VISIBLE FROM PUBLIC ROAD? YES (X) NO ()		
		41. DISTANCE FROM AND FRONTAGE ON ROAD		
		PHOTO MUST BE PROVIDED		
43. HISTORY AND SIGNIFICANCE A fair example of early 20th century, multi-family dwelling with Arts & Crafts detailing typical of its period.				6. TOWNSHIP
44. DESCRIPTION OF ENVIRONMENT AND OUTBUILDINGS Set back on shallow lawn on site that slopes upward at rear, faces city street, across from railroad tracks and the river.				
45. SOURCES OF INFORMATION		46. PREPARED BY RPE		
47. ORGANIZATION ZHA, Inc.		48. DATE 1/1990		RANGE
49. REVISION DATE(S)				
RETURN THIS FORM WHEN COMPLETED TO: OFFICE OF HISTORIC PRESERVATION P.O. BOX 176 JEFFERSON CITY, MISSOURI 65102 PH. 314-751-4096				SECTION

IF ADDITIONAL SPACE IS NEEDED, ATTACH SEPARATE SHEET(S) TO THIS FORM



ARCHITECTURAL/HISTORIC INVENTORY SURVEY FORM

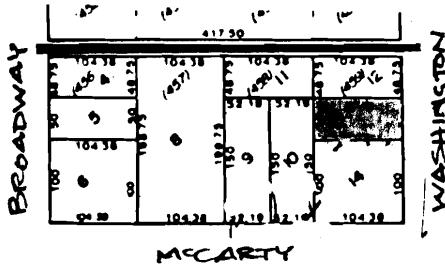
1. NO.		4. PRESENT LOCAL NAME(S) OR DESIGNATION(S)		1. NO.	
2. COUNTY		Wymore Apartments C		2. COUNTY	
3. LOCATION OF NEGATIVES		5. OTHER NAME(S)		3. LOCATION OF NEGATIVES	
Missouri SHPO				Missouri SHPO	
6. SPECIFIC LEGAL LOCATION		16. THEMATIC CATEGORY		28. NO. OF STORIES	
TOWNSHIP _____ RANGE _____ SECTION _____				4	
IF CITY OR TOWN, STREET ADDRESS		17. DATE(S) OR PERIOD		29. BASEMENT?	
315 Washington		c. 1925		YES (X) NO ()	
7. CITY OR TOWN IF RURAL, VICINITY		18. STYLE OR DESIGN		30. FOUNDATION MATERIAL	
Jefferson City		20th C. apartment		limestone	
8. DESCRIPTION OF LOCATION		19. ARCHITECT OR ENGINEER		31. WALL CONSTRUCTION	
				brick	
		20. CONTRACTOR OR BUILDER		32. ROOF TYPE AND MATERIAL	
				flat	
9. COORDINATES		21. ORIGINAL USE, IF APPARENT		33. NO. OF BAYS	
UTM		apartments		FRONT 3 SIDE 4	
LAT		22. PRESENT USE		34. WALL TREATMENT	
LONG		apartments		brick	
10. SITE () STRUCTURE ()		23. OWNERSHIP		35. PLAN SHAPE	
BUILDING (X) OBJECT ()		PUBLIC () PRIVATE (X)		rect	
11. ON NATIONAL REGISTER? YES (X) NO ()		24. OWNER'S NAME AND ADDRESS		36. CHANGES (EXPLAIN IN NO. 42)	
12. IS IT ELIGIBLE? YES () NO ()		Ship Investment Co.		ADDITION () ALTERED () MOVED ()	
13. PART OF ESTAB. HIST. DISTRICT? YES (X) NO ()		413 Hitt, Columbia MO 65201		37. CONDITION	
14. DISTRICT POTENTIAL? YES () NO ()		25. OPEN TO PUBLIC? YES (X) NO ()		INTERIOR _____ EXTERIOR good	
15. NAME OF ESTABLISHED DISTRICT		26. LOCAL CONTACT PERSON OR ORGANIZATION		38. PRESERVATION UNDERWAY? YES () NO (X)	
Missouri State Capitol District				39. ENDANGERED? BY WHAT? YES () NO (X)	
42. FURTHER DESCRIPTION OF IMPORTANT FEATURES		27. OTHER SURVEYS IN WHICH INCLUDED		40. VISIBLE FROM PUBLIC ROAD? YES (X) NO ()	
Similar to 319 Washington				41. DISTANCE FROM AND FRONTAGE ON ROAD	
materials and detail; rectangular plan with triple 1x1 windows flanking center entry bay, with sidelighted and transomed entry door.					
43. HISTORY AND SIGNIFICANCE		46. PHOTO MUST BE PROVIDED		5. OTHER NAME(S)	
See 323 Washington					
44. DESCRIPTION OF ENVIRONMENT AND OUTBUILDINGS		47. ORGANIZATION		6. TOWNSHIP	
Site drops steeply to south; shallow frontyard setback		ZHA, Inc.			
45. SOURCES OF INFORMATION		48. DATE		7. RANGE	
1923 Sanborn; C.D.		1/1990			
49. RETURN THIS FORM WHEN COMPLETED TO:		49. REVISION DATE(S)		8. SECTION	
OFFICE OF HISTORIC PRESERVATION					
P.O. BOX 176					
JEFFERSON CITY, MISSOURI 65102					
PH. 314-751-4096					



MISSOURI OFFICE OF HISTORIC PRESERVATION

ARCHITECTURAL/HISTORIC INVENTORY SURVEY FORM

COAS002-108

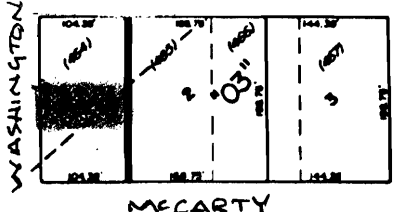
1. NO.		4. PRESENT LOCAL NAME(S) OR DESIGNATION(S)		1. NO.	
2. COUNTY COLE		5. OTHER NAME(S)			2. COUNTY
3. LOCATION OF NEGATIVES Missouri SHPO					
6. SPECIFIC LEGAL LOCATION TOWNSHIP _____ RANGE _____ SECTION _____ IF CITY OR TOWN, STREET ADDRESS 318 Washington		16. THEMATIC CATEGORY		2. COUNTY	
7. CITY OR TOWN IF RURAL, VICINITY Jefferson City		17. DATE(S) OR PERIOD c. 1915			
8. DESCRIPTION OF LOCATION		18. STYLE OR DESIGN American Foursquare		4. PRESENT LOCAL NAME(S) OR DESIGNATION(S)	
		19. ARCHITECT OR ENGINEER			
9. COORDINATES UTM LAT _____ LONG _____		20. CONTRACTOR OR BUILDER		4. PRESENT LOCAL NAME(S) OR DESIGNATION(S)	
10. SITE () STRUCTURE () BUILDING (X) OBJECT ()		21. ORIGINAL USE, IF APPARENT house			
11. ON NATIONAL REGISTER? YES (X) NO ()		22. PRESENT USE house		4. PRESENT LOCAL NAME(S) OR DESIGNATION(S)	
12. IS IT ELIGIBLE? YES () NO ()		23. OWNERSHIP PUBLIC () PRIVATE (X)			
13. PART OF ESTAB. HIST. DISTRICT? YES (X) NO ()		24. OWNER'S NAME AND ADDRESS IF KNOWN Robert Rice 318 Washington, J.C. 65101		4. PRESENT LOCAL NAME(S) OR DESIGNATION(S)	
14. DISTRICT POTENTIAL? YES () NO ()		25. OPEN TO PUBLIC? YES () NO ()			
15. NAME OF ESTABLISHED DISTRICT Missouri State Capitol District		26. LOCAL CONTACT PERSON OR ORGANIZATION		4. PRESENT LOCAL NAME(S) OR DESIGNATION(S)	
		27. OTHER SURVEYS IN WHICH INCLUDED			
42. FURTHER DESCRIPTION OF IMPORTANT FEATURES Steeply pitched hipped roof with hipped roofed dormers on front and side elevations. Full width front porch with pediment over 1st bay area.		28. NO. OF STORIES 2 1/2		5. OTHER NAME(S)	
		29. BASEMENT? YES (XX) NO ()			
		30. FOUNDATION MATERIAL limestone		6. TOWNSHIP	
		31. WALL CONSTRUCTION brick			
		32. ROOF TYPE AND MATERIAL hipped, composition		6. TOWNSHIP	
		33. NO. OF BAYS FRONT 2 SIDE 3			
		34. WALL TREATMENT brick		6. TOWNSHIP	
		35. PLAN SHAPE square			
		36. CHANGES (EXPLAIN IN NO. 42) ADDITION () ALTERED () MOVED ()		6. TOWNSHIP	
		37. CONDITION INTERIOR _____ EXTERIOR good			
		38. PRESERVATION UNDERWAY? YES () NO (X)		6. TOWNSHIP	
		39. ENDANGERED? BY WHAT? YES () NO (X)			
		40. VISIBLE FROM PUBLIC ROAD? YES (X) NO ()		6. TOWNSHIP	
		41. DISTANCE FROM AND FRONTAGE ON ROAD			
43. HISTORY AND SIGNIFICANCE Good example of American Foursquare style house.		<div style="border: 1px solid black; padding: 10px; text-align: center;"> PHOTO MUST BE PROVIDED </div>		6. TOWNSHIP	
44. DESCRIPTION OF ENVIRONMENT AND OUTBUILDINGS Shallow front yard setback. Located behind large-scale Supreme Court Building.				6. TOWNSHIP	
45. SOURCES OF INFORMATION 1923 Sanborn		46. PREPARED BY RPE		6. TOWNSHIP	
		47. ORGANIZATION ZHA, Inc.			
RETURN THIS FORM WHEN COMPLETED TO: OFFICE OF HISTORIC PRESERVATION P.O. BOX 176 JEFFERSON CITY, MISSOURI 65102 PH. 314-751-4096		48. DATE 1/1990		6. TOWNSHIP	
IF ADDITIONAL SPACE IS NEEDED, ATTACH SEPARATE SHEET(S) TO THIS FORM		49. REVISION DATE(S)			



MISSOURI OFFICE OF HISTORIC PRESERVATION

ARCHITECTURAL/HISTORIC INVENTORY SURVEY FORM

COAS002-109

1. NO.		4. PRESENT LOCAL NAME(S) OR DESIGNATION(S) Wymore Apartments B		82	
2. COUNTY COLE		5. OTHER NAME(S)			
3. LOCATION OF NEGATIVES Missouri SHPO					
6. SPECIFIC LEGAL LOCATION TOWNSHIP _____ RANGE _____ SECTION _____ IF CITY OR TOWN, STREET ADDRESS 319 Washington		16. THEMATIC CATEGORY		2. COUNTY	
7. CITY OR TOWN IF RURAL, VICINITY Jefferson City		17. DATE(S) OR PERIOD c. 1925			
8. DESCRIPTION OF LOCATION		18. STYLE OR DESIGN 20th C. apartment			
		19. ARCHITECT OR ENGINEER			
		20. CONTRACTOR OR BUILDER			
		21. ORIGINAL USE, IF APPARENT apartments			
		22. PRESENT USE apartments			
9. COORDINATES UTM LAT _____ LONG _____		23. OWNERSHIP PUBLIC () PRIVATE (X)			4. PRESENT LOCAL NAME(S) OR DESIGNATION(S)
10. SITE () STRUCTURE () BUILDING (X) OBJECT ()		24. OWNER'S NAME AND ADDRESS IF KNOWN Ship Investments 413 Hitt, Columbia MO 65201			
11. ON NATIONAL REGISTER? YES (X) NO ()		25. OPEN TO PUBLIC? YES (X) NO ()			
12. IS IT ELIGIBLE? YES () NO ()		26. LOCAL CONTACT PERSON OR ORGANIZATION			
13. PART OF ESTAB. HIST. DISTRICT? YES (X) NO ()		27. OTHER SURVEYS IN WHICH INCLUDED			
14. DISTRICT POTENTIAL? YES () NO ()		28. NO. OF STORIES 4			
15. NAME OF ESTABLISHED DISTRICT Missouri State Capitol District		29. BASEMENT? YES (X) NO ()			
42. FURTHER DESCRIPTION OF IMPORTANT FEATURES Identical to adjacent 323 Washington in plan and primary details, with narrower recessed bay. Entry door with sidelights and transom.		30. FOUNDATION MATERIAL limestone			
		31. WALL CONSTRUCTION brick			
		32. ROOF TYPE AND MATERIAL flat			
		33. NO. OF BAYS FRONT 5 SIDE 4			
43. HISTORY AND SIGNIFICANCE See 323 Washington		34. WALL TREATMENT brick		5. OTHER NAME(S)	
		35. PLAN SHAPE "U"			
		36. CHANGES (EXPLAIN IN NO. 42) ADDITION () ALTERED () MOVED ()			
		37. CONDITION INTERIOR _____ EXTERIOR good			
		38. PRESERVATION UNDERWAY? YES () NO (X)			
		39. ENDANGERED? BY WHAT? YES () NO (X)			
		40. VISIBLE FROM PUBLIC ROAD? YES (X) NO ()			
		41. DISTANCE FROM AND FRONTAGE ON ROAD			
		<div style="border: 2px solid black; padding: 20px; width: 100%;"> <p style="text-align: center;">PHOTO MUST BE PROVIDED</p> </div>			
44. DESCRIPTION OF ENVIRONMENT AND OUTBUILDINGS Shallow frontyard setback; site drops steeply towards south		46. PREPARED BY RPE		6. TOWNSHIP	
45. SOURCES OF INFORMATION Sanborns; C.D.		47. ORGANIZATION ZHA, Inc.			
RETURN THIS FORM WHEN COMPLETED TO: OFFICE OF HISTORIC PRESERVATION P.O. BOX 176 JEFFERSON CITY, MISSOURI 65102 PH. 314-751-4096		48. DATE 1/1990 49. REVISION DATE(S)			

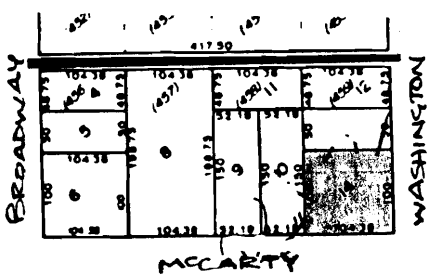
SECTION



MISSOURI OFFICE OF HISTORIC PRESERVATION

ARCHITECTURAL/HISTORIC INVENTORY SURVEY FORM

COAS002-110

1. NO. 2. COUNTY COLE 3. LOCATION OF NEGATIVES Missouri SHPO		4. PRESENT LOCAL NAME(S) OR DESIGNATION(S) <div style="text-align: center;">Washington Terrace Apartments</div> 5. OTHER NAME(S)		1. NO. 79	
6. SPECIFIC LEGAL LOCATION TOWNSHIP _____ RANGE _____ SECTION _____ IF CITY OR TOWN, STREET ADDRESS 320 Washington		16. THEMATIC CATEGORY 17. DATE(S) OR PERIOD <div style="text-align: center;">1950</div>			2. COUNTY
7. CITY OR TOWN IF RURAL, VICINITY Jefferson City		18. STYLE OR DESIGN <div style="text-align: center;">International</div>			
8. DESCRIPTION OF LOCATION 		19. ARCHITECT OR ENGINEER 20. CONTRACTOR OR BUILDER 21. ORIGINAL USE, IF APPARENT <div style="text-align: center;">apartments</div>			
9. COORDINATES UTM LAT _____ LONG _____		22. PRESENT USE <div style="text-align: center;">same</div>			
10. SITE () STRUCTURE () BUILDING (X) OBJECT ()		23. OWNERSHIP PUBLIC () PRIVATE (X) 24. OWNER'S NAME AND ADDRESS IF KNOWN <div style="text-align: center;">WTA, Inc. 320 Washington, J.C. 65101</div>			
11. ON NATIONAL REGISTER? YES (X) NO () 12. IS IT ELIGIBLE? YES () NO () 13. PART OF ESTAB. HIST. DISTRICT? YES (X) NO () 14. DISTRICT POTENTIAL? YES () NO ()		25. OPEN TO PUBLIC? YES () NO (X) 26. LOCAL CONTACT PERSON OR ORGANIZATION 27. OTHER SURVEYS IN WHICH INCLUDED			
15. NAME OF ESTABLISHED DISTRICT Missouri State Capitol District		28. NO. OF STORIES 5 29. BASEMENT? YES (X) NO () 30. FOUNDATION MATERIAL <div style="text-align: center;">concrete</div>		5. OTHER NAME(S)	
42. FURTHER DESCRIPTION OF IMPORTANT FEATURES Steel casement windows, butt-jointed at the building corners, characterize this tan brick apartment building with a canopied entrance.		31. WALL CONSTRUCTION <div style="text-align: center;">brick</div>			
43. HISTORY AND SIGNIFICANCE A good example of International style architectural influences on a well-detailed apartment structure.		32. ROOF TYPE AND MATERIAL <div style="text-align: center;">flat</div>			
44. DESCRIPTION OF ENVIRONMENT AND OUTBUILDINGS Corner site that drops steeply to the south, creating a raised basement at the first bay end of front elevation.		33. NO. OF BAYS FRONT 6 SIDE 6 34. WALL TREATMENT <div style="text-align: center;">brick</div>			
45. SOURCES OF INFORMATION 1939 Sanborn map (edited)		35. PLAN SHAPE rect 36. CHANGES (EXPLAIN IN NO. 42) ADDITION () ALTERED () MOVED () 37. CONDITION INTERIOR _____ EXTERIOR good 38. PRESERVATION UNDERWAY? YES () NO (X) 39. ENDANGERED? BY WHAT? YES () NO (X) 40. VISIBLE FROM PUBLIC ROAD? YES (X) NO () 41. DISTANCE FROM AND FRONTAGE ON ROAD		6. TOWNSHIP	
46. PREPARED BY <div style="text-align: center;">RPE</div>		47. ORGANIZATION <div style="text-align: center;">ZHA, Inc.</div>			
48. DATE <div style="text-align: center;">1/1990</div>		49. REVISION DATE(S)		SECTION	
RETURN THIS FORM WHEN COMPLETED TO: OFFICE OF HISTORIC PRESERVATION P.O. BOX 176 JEFFERSON CITY, MISSOURI 65102 PH. 314-751-4096		IF ADDITIONAL SPACE IS NEEDED, ATTACH SEPARATE SHEET(S) TO THIS FORM			



MISSOURI OFFICE OF HISTORIC PRESERVATION

ARCHITECTURAL/HISTORIC INVENTORY SURVEY FORM

COAS002-111

1. NO.		4. PRESENT LOCAL NAME(S) OR DESIGNATION(S) Wymore Apartments A		1. NO. 83
2. COUNTY COLE		5. OTHER NAME(S)		
3. LOCATION OF NEGATIVES Missouri SHPO				
6. SPECIFIC LEGAL LOCATION TOWNSHIP _____ RANGE _____ SECTION _____ IF CITY OR TOWN, STREET ADDRESS 323 Washington		16. THEMATIC CATEGORY		2. COUNTY
7. CITY OR TOWN IF RURAL, VICINITY Jefferson City		17. DATE(S) OR PERIOD c. 1925		
8. DESCRIPTION OF LOCATION		18. STYLE OR DESIGN 20th century apartment		
		19. ARCHITECT OR ENGINEER		4. PRESENT LOCAL NAME(S) OR DESIGNATION(S)
		20. CONTRACTOR OR BUILDER		
		21. ORIGINAL USE, IF APPARENT apartments		
9. COORDINATES UTM LAT _____ LONG _____		22. PRESENT USE apartments		5. OTHER NAME(S)
10. SITE () STRUCTURE () BUILDING (X) OBJECT ()		23. OWNERSHIP PUBLIC () PRIVATE (X)		
11. ON NATIONAL REGISTER? YES (X) NO ()		24. OWNER'S NAME AND ADDRESS IF KNOWN Ship Investment Co. 413 Hitt St. Columbia MO65201		
12. IS IT ELIGIBLE? YES () NO ()		25. OPEN TO PUBLIC? YES (X) NO ()		6. TOWNSHIP
13. PART OF ESTAB. HIST. DISTRICT? YES (X) NO ()		26. LOCAL CONTACT PERSON OR ORGANIZATION		
14. DISTRICT POTENTIAL? YES () NO ()		27. OTHER SURVEYS IN WHICH INCLUDED		
15. NAME OF ESTABLISHED DISTRICT Missouri State Capitol District		28. NO. OF STORIES 4		RANGE
42. FURTHER DESCRIPTION OF IMPORTANT FEATURES Shallow, front-facing "U" plan apartment building with rockfaced limestone raised basement. Triple, 1x1 windows mark each projecting wing; center recessed bay has broken pedimented entry door; large, 3-part windows with limestone surrounds on upper 2 stair landings.		29. BASEMENT? YES (X) NO ()		
		30. FOUNDATION MATERIAL limestone		
		31. WALL CONSTRUCTION brick		SECTION
		32. ROOF TYPE AND MATERIAL flat		
		33. NO. OF BAYS FRONT 7 SIDE		
		34. WALL TREATMENT brick		
		35. PLAN SHAPE "U"		
		36. CHANGES (EXPLAIN IN NO. 42) ADDITION () ALTERED () MOVED ()		
		37. CONDITION INTERIOR _____ EXTERIOR good		
		38. PRESERVATION UNDERWAY? YES () NO (X)		
		39. ENDANGERED? BY WHAT? YES () NO (X)		
		40. VISIBLE FROM PUBLIC ROAD? YES (X) NO ()		
		41. DISTANCE FROM AND FRONTAGE ON ROAD		
43. HISTORY AND SIGNIFICANCE A good example of 1920 apartment building with some Tudor Revival detailing. Probably developed simultaneously with adjacent, similar buildings at 319 and 315 Washington.		PHOTO MUST BE PROVIDED		
44. DESCRIPTION OF ENVIRONMENT AND OUTBUILDINGS Urban street, shallow frontyard setback, one story attached garage wing at rear of basement; site drops steeply to south.				
45. SOURCES OF INFORMATION 1923 Sanborn map.		46. PREPARED BY RPE		
RETURN THIS FORM WHEN COMPLETED TO: OFFICE OF HISTORIC PRESERVATION P.O. BOX 176 JEFFERSON CITY, MISSOURI 65102 PH. 314-751-4096		47. ORGANIZATION ZHA, Inc.		
IF ADDITIONAL SPACE IS NEEDED, ATTACH SEPARATE SHEET(S) TO THIS FORM		48. DATE 1/1990		
		49. REVISION DATE(S)		

