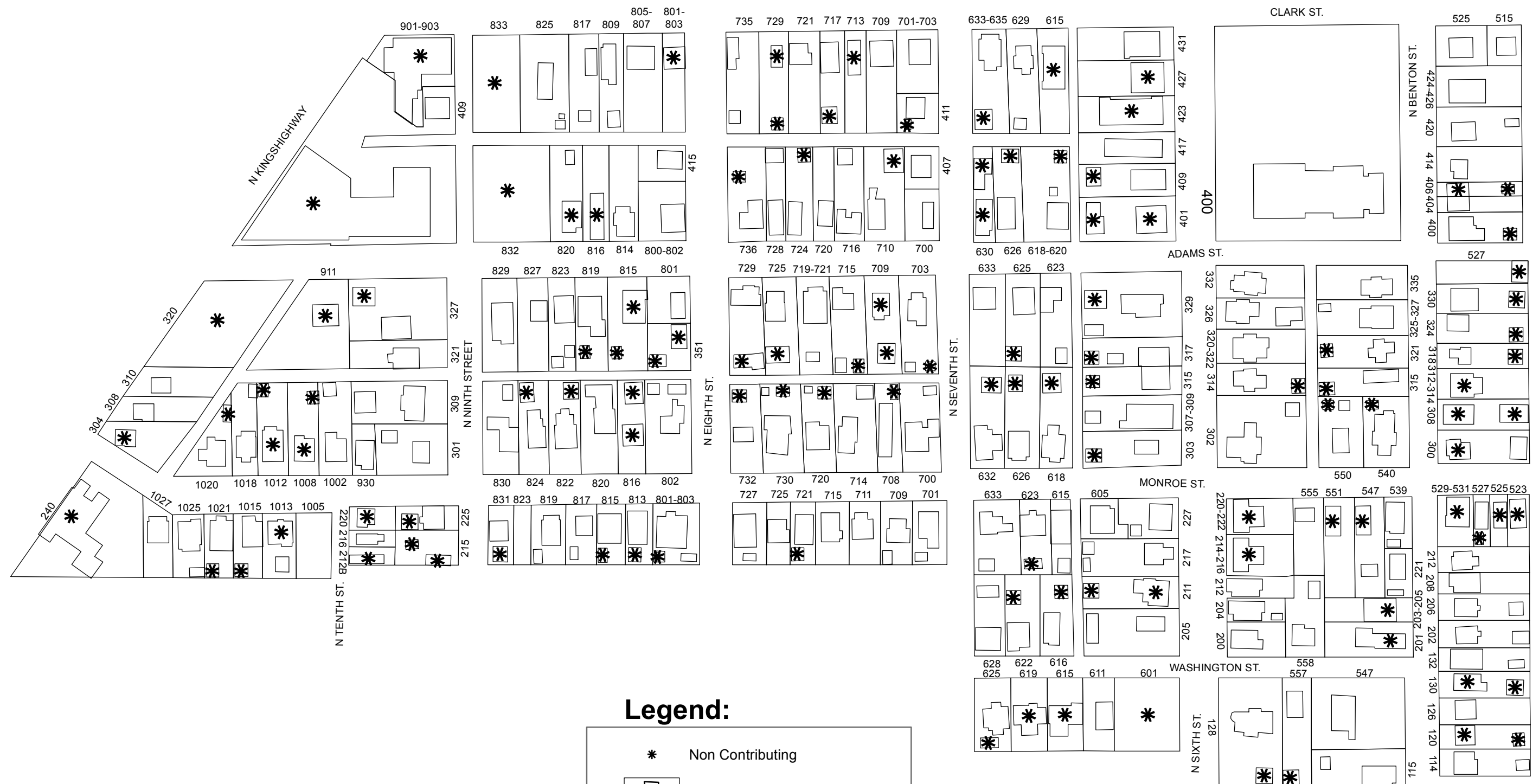




# Phase 3: Historic/Architectural Survey of the St. Charles Mid-Town and Commons Neighborhoods



## Legend:

- \* Non Contributing
-  Building Footprints
-  Phase 3 Parcels

MAP BY: CWL DEPT OF COMMUNITY DEVELOPMENT

