

LANDMARKS COMMISSION OF KANSAS CITY, MISSOURI

ARCHITECTURAL/HISTORIC INVENTORY SURVEY FORM

JA-AS-027-001

(Sne #17)

1. NO. Simpson Yeomans/ Countryside Amend.		4. PRESENT LOCAL NAME(S) OR DESIGNATION(S)		1. NO. 17
2. COUNTY Jackson		5. OTHER NAME(S) Arthur W. Kline, Residence		
3. LOCATION OF NEGATIVES Landmarks Commission				2. COUNTY 17
6. SPECIFIC LEGAL LOCATION TOWNSHIP _____ RANGE _____ SECTION _____ IF CITY OR TOWN, STREET ADDRESS 1 West 52nd Street		16. THEMATIC CATEGORY		
7. CITY OR TOWN IF RURAL, VICINITY Kansas City, Missouri		17. DATE(S) OR PERIOD 1924		4. PRESENT LOCAL NAME(S) OR DESIGNATION(S) 1 W. 52nd
8. DESCRIPTION OF LOCATION N/A		18. STYLE OR DESIGN 50		
		19. ARCHITECT OR ENGINEER		
		20. CONTRACTOR OR BUILDER CB		
		21. ORIGINAL USE, IF APPARENT Residence DIA		
		22. PRESENT USE Residence		
		23. OWNERSHIP PUBLIC () PRIVATE (X)		
		24. OWNER'S NAME AND ADDRESS IF KNOWN N/A		
9. COORDINATES UTM LAT _____ LONG N/A		25. OPEN TO PUBLIC? YES () NO (X)		
10. SITE () STRUCTURE () BUILDING (X) OBJECT ()		26. LOCAL CONTACT PERSON OR ORGANIZATION Landmarks Commission		
11. ON NATIONAL REGISTER? YES () NO (X)		27. OTHER SURVEYS IN WHICH INCLUDED N/A		
12. IS IT ELIGIBLE? YES () NO ()				
13. PART OF ESTAB. HIST. DISTRICT? YES () NO (X)				
14. DISTRICT POTENTIAL? YES (X) NO ()				
15. NAME OF ESTABLISHED DISTRICT N/A				
42. FURTHER DESCRIPTION OF IMPORTANT FEATURES The main facade faces north. The main entrance porch is covered by a jerkinhead roof. A rectilinear opening serves as access to the porch. A multi-lite wooden storm door covered the entrance door. Fenestration consists of tripartite groupings on the first story of eight-over-eight lighted double-hung sash windows flanked by four-over-four lite double-hung sash windows. Ten-over-ten lite double-hung sash windows are located on the second story. A tripartite window, reduced in scale from those at the first story, is centered over the entrance porch.				
43. HISTORY AND SIGNIFICANCE The earliest (1926) known occupant of this residence was Arthur W. Kline.				
44. DESCRIPTION OF ENVIRONMENT AND OUTBUILDINGS North, South, East and West - residential Bushes in front				
45. SOURCES OF INFORMATION 1) Western Contractor, June 18, 1924, pg. 42 2) BP #46925 (6/14/24) 3) WP #77346 (6/18/24) 4) City Directories, 1924-26		46. PREPARED BY M. Betz / L.L. Briscoe 47. ORGANIZATION Landmarks Commission 48. DATE 1/89 49. REVISION DATE(S)		

Continuation

HISTORIC INVENTORY

ADDRESS:

42. Cont'd:

At the east end of the facade is a screened in porch with segmented arched opening.





LANDMARKS COMMISSION OF KANSAS CITY, MISSOURI
ARCHITECTURAL/HISTORIC INVENTORY SURVEY FORM

(Sheet #13)

1. NO. Simpson Yeomans/ Countryside Amend.		4. PRESENT LOCAL NAME(S) OR DESIGNATION(S)		1. NO. 13
2. COUNTY Jackson		5. OTHER NAME(S) Frank Shearer, Residence		
3. LOCATION OF NEGATIVES Landmarks Commission				2. COUNTY 2
6. SPECIFIC LEGAL LOCATION TOWNSHIP _____ RANGE _____ SECTION _____ IF CITY OR TOWN, STREET ADDRESS 2 West 52nd Street		16. THEMATIC CATEGORY		
7. CITY OR TOWN IF RURAL, VICINITY Kansas City, Missouri		17. DATE(S) OR PERIOD 1916		4. PRESENT LOCAL NAME(S) OR DESIGNATION(S) 8 W. 52nd
8. DESCRIPTION OF LOCATION N/A		18. STYLE OR DESIGN 47		
9. COORDINATES UTM LAT _____ LONG N/A		19. ARCHITECT OR ENGINEER		
		20. CONTRACTOR OR BUILDER J. G. Reardin W A		
		21. ORIGINAL USE, IF APPARENT Residence OIA		
		22. PRESENT USE Residence		
10. SITE () STRUCTURE () BUILDING (X) OBJECT ()		23. OWNERSHIP PUBLIC () PRIVATE (X)		
11. ON NATIONAL REGISTER? YES () NO (X)		24. OWNER'S NAME AND ADDRESS IF KNOWN N/A		
12. IS IT ELIGIBLE? YES () NO (X)		25. OPEN TO PUBLIC? YES () NO (X)		
13. PART OF ESTAB. HIST. DISTRICT? YES () NO (X)		26. LOCAL CONTACT PERSON OR ORGANIZATION Landmarks Commission		
14. DISTRICT POTENTIAL? YES (X) NO ()		27. OTHER SURVEYS IN WHICH INCLUDED N/A		
15. NAME OF ESTABLISHED DISTRICT N/A		28. NO. OF STORIES 2 1/2 - 2		
		29. BASEMENT? YES (X) NO ()		
		30. FOUNDATION MATERIAL stone		
		31. WALL CONSTRUCTION frame		
		32. ROOF TYPE AND MATERIAL hip/shingle DR		
		33. NO. OF BAYS FRONT SIDE		
		34. WALL TREATMENT 40 55 aluminum siding		
		35. PLAN SHAPE irregular		
		36. CHANGES (EXPLAIN IN NO. 42) ADDITION () ALTERED (X) MOVED ()		
		37. CONDITION INTERIOR good EXTERIOR good		
		38. PRESERVATION UNDERWAY? YES () NO (X)		
		39. ENDANGERED? BY WHAT? YES () NO (X)		
		40. VISIBLE FROM PUBLIC ROAD? YES (X) NO ()		
		41. DISTANCE FROM AND FRONTAGE ON ROAD		
42. FURTHER DESCRIPTION OF IMPORTANT FEATURES Situated on the northwest corner of Wornall and West 52nd Street, the residence measures approximately 26' x 37'. An open front porch wraps around the south and east facades. The porch roof is supported by stone columns. The lower level is faced with a stone veneer; the upper level is faced with siding (1966). Attic dormers are located off the south and east facades. The hip roof that crowns the residence has wide overhanging eaves.				
43. HISTORY AND SIGNIFICANCE The earliest (1917) known occupant of this residence was Frank Shearer, a realtor.				
44. DESCRIPTION OF ENVIRONMENT AND OUTBUILDINGS North, South, East and West - residential Bushes in front				
45. SOURCES OF INFORMATION 1) BP #34142 (4/15/16) 2) WP #58219 (4/13/16) 3) RP #26331 (4/28/66)			46. PREPARED BY M. Betz	
			47. ORGANIZATION Landmarks Commission	
			48. DATE 49. REVISION DATE(S)	



LANDMARKS COMMISSION OF KANSAS CITY, MISSOURI
ARCHITECTURAL/HISTORIC INVENTORY SURVEY FORM

3A 15-007002
(Sheet 18)

1. NO. Simpson Yeomans/ Countryside Amend.		4. PRESENT LOCAL NAME(S) OR DESIGNATION(S)		1. NO. 18
2. COUNTY Jackson		5. OTHER NAME(S) C. W. Baker, Residence		
3. LOCATION OF NEGATIVES Landmarks Commission				
6. SPECIFIC LEGAL LOCATION TOWNSHIP _____ RANGE _____ SECTION _____ IF CITY OR TOWN, STREET ADDRESS 7 West 52nd Street		16. THEMATIC CATEGORY		2. COUNTY 18
7. CITY OR TOWN IF RURAL, VICINITY Kansas City, Missouri		17. DATE(S) OR PERIOD 1924		
8. DESCRIPTION OF LOCATION N/A		18. STYLE OR DESIGN		
		19. ARCHITECT OR ENGINEER O.E. Sullivan		3. PRESENT LOCAL NAME(S) OR DESIGNATION(S) 7 W. 52nd
		20. CONTRACTOR OR BUILDER J.C.		
		21. ORIGINAL USE, IF APPARENT Residence		
		22. PRESENT USE Residence		4. PRESENT LOCAL NAME(S) OR DESIGNATION(S) 7 W. 52nd
		23. OWNERSHIP PUBLIC () PRIVATE (X)		
		24. OWNER'S NAME AND ADDRESS IF KNOWN N/A		
9. COORDINATES LAT _____ LONG _____ UTM N/A		25. OPEN TO PUBLIC? YES () NO (X)		5. PRESENT LOCAL NAME(S) OR DESIGNATION(S) 7 W. 52nd
10. SITE () BUILDING (X) STRUCTURE () OBJECT ()		26. LOCAL CONTACT PERSON OR ORGANIZATION Landmarks Commission		
11. ON NATIONAL REGISTER? YES () NO (X)		27. OTHER SURVEYS IN WHICH INCLUDED N/A		
12. IS IT ELIGIBLE? YES () NO (X)		28. NO. OF STORIES 2		6. PRESENT LOCAL NAME(S) OR DESIGNATION(S) 7 W. 52nd
13. PART OF ESTAB. HIST. DISTRICT? YES () NO (X)		29. BASEMENT? YES (X) NO ()		
14. DISTRICT POTENTIAL? YES (X) NO ()		30. FOUNDATION MATERIAL stone		
15. NAME OF ESTABLISHED DISTRICT N/A		31. WALL CONSTRUCTION stucco		7. PRESENT LOCAL NAME(S) OR DESIGNATION(S) 7 W. 52nd
		32. ROOF TYPE AND MATERIAL Jerkin CG		
		33. NO. OF BAYS FRONT SIDE		
		34. WALL TREATMENT stucco		8. PRESENT LOCAL NAME(S) OR DESIGNATION(S) 7 W. 52nd
		35. PLAN SHAPE rectangular		
		36. CHANGES (EXPLAIN IN NO. 42) ADDITION () ALTERED () MOVED ()		
		37. CONDITION INTERIOR good EXTERIOR good		9. PRESENT LOCAL NAME(S) OR DESIGNATION(S) 7 W. 52nd
		38. PRESERVATION UNDERWAY? YES () NO (X)		
		39. ENDANGERED? BY WHAT? YES () NO (X)		
		40. VISIBLE FROM PUBLIC ROAD? YES (X) NO ()		10. PRESENT LOCAL NAME(S) OR DESIGNATION(S) 7 W. 52nd
		41. DISTANCE FROM AND FRONTAGE ON ROAD		

42. FURTHER DESCRIPTION OF IMPORTANT FEATURES The main facade faces north. The main entrance is asymmetrically located and covered by a gabled porch. The multi-lite entrance door is covered by a storm door. Fenestrations consist of six-over-six lite double-hung sash windows in threes on the first story and in pairs, or, singly on the second story. A screened-in porch is located at the east end of the facade.

43. HISTORY AND SIGNIFICANCE

The earliest (1925) known occupant of this building was C. W. Baker, an employee of Burger, Brown and Mathews Lumber Company. Baker later became the vice-president of this lumber company.

44. DESCRIPTION OF ENVIRONMENT AND OUTBUILDINGS

North, South, East and West - residential

45. SOURCES OF INFORMATION

- 1) Western Contractor, June 18, 1924, pg. 40
- 2) BP #46917 (6/12/24)
- 3) WP #77347 (6/2/24)
- 4) City Directories, 1926

46. PREPARED BY

M. Betz/L.L. Briscoe


47. ORGANIZATION

Landmarks Commission

48. DATE

1/89

49. REVISION DATE(S)



LANDMARKS COMMISSION OF KANSAS CITY, MISSOURI
ARCHITECTURAL/HISTORIC INVENTORY SURVEY FORM

JA 45-027-004

(Site #19)

1. NO. Simpson Yeomans/ Countryside Amend.		4. PRESENT LOCAL NAME(S) OR DESIGNATION(S)		1. NO. 19
2. COUNTY Jackson		5. OTHER NAME(S)		
3. LOCATION OF NEGATIVES Landmarks Commission		Celia Segelbaum, Residence		
6. SPECIFIC LEGAL LOCATION TOWNSHIP _____ RANGE _____ SECTION _____ IF CITY OR TOWN, STREET ADDRESS 11 West 52nd Street		16. THEMATIC CATEGORY		2. COUNTY 19
7. CITY OR TOWN IF RURAL, VICINITY Kansas City, Missouri		17. DATE(S) OR PERIOD 1924		
8. DESCRIPTION OF LOCATION N/A		18. STYLE OR DESIGN 53		
9. COORDINATES UTM LAT _____ LONG N/A		19. ARCHITECT OR ENGINEER St Si		4. PRESENT LOCAL NAME(S) OR DESIGNATION(S) 11 W. 52nd St
10. SITE () BUILDING (X) STRUCTURE () OBJECT ()		20. CONTRACTOR OR BUILDER Paul H. Pugsley 20		
11. ON NATIONAL REGISTER? YES () NO (X)		21. ORIGINAL USE, IF APPARENT Residence DIA		
12. IS IT ELIGIBLE? YES () NO (X)		22. PRESENT USE Residence		28. NO. OF STORIES 2
13. PART OF ESTAB. HIST. DISTRICT? YES () NO (X)		23. OWNERSHIP PUBLIC () PRIVATE (X)		
14. DISTRICT POTENTIAL? YES (X) NO ()		24. OWNER'S NAME AND ADDRESS IF KNOWN N/A		
15. NAME OF ESTABLISHED DISTRICT N/A		25. OPEN TO PUBLIC? YES () NO (X)		29. BASEMENT? YES (X) NO ()
42. FURTHER DESCRIPTION OF IMPORTANT FEATURES Facing north on West 52nd Street, the building measures approximately 26' x 36'. The building is characterized by its upper-level decorative half-timbering (the lower level is covered with a modern brick veneer). The gable roof slopes down on the east side to form a dormer and to cover the screened-in porch. Crowned with a small gable roof supported by large brackets, the centrally located entrance is flanked by eight-over-one sash rectangular windows. Two eight-over-one sash rectangular windows are located on the upper level. A brick chimney (over)		26. LOCAL CONTACT PERSON OR ORGANIZATION Landmarks Commission		30. FOUNDATION MATERIAL stone
43. HISTORY AND SIGNIFICANCE The earliest (1924) recorded occupant of this building was Celia Segelbaum, who worked at a grocery store located at 619 W. 12th Street.		27. OTHER SURVEYS IN WHICH INCLUDED N/A		31. WALL CONSTRUCTION frame
44. DESCRIPTION OF ENVIRONMENT AND OUTBUILDINGS North, South, East and West - residential		45. SOURCES OF INFORMATION 1) Western Contractor, July 2, 1924, pg. 42 2) BP #47016 (7/1/24) 3) WP #77460 (7/7/24)		32. ROOF TYPE AND MATERIAL irregular/comp/material
		46. PREPARED BY M. Betz		33. NO. OF BAYS FRONT SIDE
		47. ORGANIZATION Landmarks Commission		34. WALL TREATMENT brick veneer/stucco/frame
		48. DATE		35. PLAN SHAPE rectangular
		49. REVISION DATE(S)		36. CHANGES (EXPLAIN IN NO. 42) ADDITION () ALTERED () MOVED ()
				37. CONDITION INTERIOR good EXTERIOR good
				38. PRESERVATION UNDERWAY? YES () NO (X)
				39. ENDANGERED? BY WHAT? YES () NO (X)
				40. VISIBLE FROM PUBLIC ROAD? YES (X) NO ()
				41. DISTANCE FROM AND FRONTAGE ON ROAD

Continuation

HISTORIC INVENTORY

ADDRESS:

#43: Cont'd:

projects from the west facade.





LANDMARKS COMMISSION OF KANSAS CITY, MISSOURI
ARCHITECTURAL/HISTORIC INVENTORY SURVEY FORM

JA-AS-027-000

(Site #20)

1. NO. Simpson Yeomans/ Countryside Amend.		4. PRESENT LOCAL NAME(S) OR DESIGNATION(S)		1. NO. 20
2. COUNTY Jackson		5. OTHER NAME(S)		
3. LOCATION OF NEGATIVES Landmarks Commission		Andrew J. Sedlock Residence		
6. SPECIFIC LEGAL LOCATION TOWNSHIP _____ RANGE _____ SECTION _____ IF CITY OR TOWN, STREET ADDRESS 15 West 52nd St.		16. THEMATIC CATEGORY		2. COUNTY 15 W. 52nd
7. CITY OR TOWN IF RURAL, VICINITY Kansas City, Missouri		17. DATE(S) OR PERIOD 1925		
8. DESCRIPTION OF LOCATION N/A		18. STYLE OR DESIGN 20		
		19. ARCHITECT OR ENGINEER C.B. VE		
		20. CONTRACTOR OR BUILDER 20		
		21. ORIGINAL USE, IF APPARENT Residence DIA		
		22. PRESENT USE Residence		
		23. OWNERSHIP PUBLIC() PRIVATE(X)		
		24. OWNER'S NAME AND ADDRESS IF KNOWN N/A		
		25. OPEN TO PUBLIC? YES() NO(X)		
9. COORDINATES UTM LAT N/A LONG		26. LOCAL CONTACT PERSON OR ORGANIZATION Landmarks Commission		
10. SITE() STRUCTURE() BUILDING(X) OBJECT()		27. OTHER SURVEYS IN WHICH INCLUDED N/A		
11. ON NATIONAL REGISTER? YES() NO(X)		28. NO. OF STORIES 2		
12. IS IT ELIGIBLE? YES() NO()		29. BASEMENT? YES(X) NO()		
13. PART OF ESTAB. HIST. DISTRICT? YES() NO(X)		30. FOUNDATION MATERIAL stone		
14. DISTRICT POTENTIAL? YES(X) NO()		31. WALL CONSTRUCTION frame		
15. NAME OF ESTABLISHED DISTRICT N/A		32. ROOF TYPE AND MATERIAL cross gable/comp.mat		
		33. NO. OF BAYS FRONT SIDE		
		34. WALL TREATMENT brick veneer/siding		
		35. PLAN SHAPE rectangular		
		36. CHANGES (EXPLAIN IN NO. 42) ADDITION() ALTERED() MOVED()		
		37. CONDITION INTERIOR good EXTERIOR good		
		38. PRESERVATION UNDERWAY? YES() NO(X)		
		39. ENDANGERED? BY WHAT? YES() NO(X)		
		40. VISIBLE FROM PUBLIC ROAD? YES(X) NO()		
		41. DISTANCE FROM AND FRONTAGE ON ROAD		

42. FURTHER DESCRIPTION OF IMPORTANT FEATURES The main facade faces north. The main entrance is covered by a gabled portico supported by brick piers. A full width veranda with stone kneewall extends the length of the facade. The multi-lite entrance door is covered by a storm door and flanked by multi-lite sidelites. Fenestrations consist of double-hung sash windows with upper patterned sash and multi-lite casement windows in pairs, on the first story. A palladian window is centered over the entrance in the gable end.

43. HISTORY AND SIGNIFICANCE

The earliest (1925) known occupant of this residence was Andrew J. Sedlock, who was recorded as the Secretary-Treasurer of the Standard Seed Company.

44. DESCRIPTION OF ENVIRONMENT AND OUTBUILDINGS

North, South, East and West - residential

45. SOURCES OF INFORMATION

- 1) Western Contractor, July 22, 1925, pg. 34
- 2) BP #50719 (7/17/25)
- 3) WP #81699 (7/23/25)
- 4) City Directories, 1926

46. PREPARED BY M. Betz/L.L.Briscoe	
47. ORGANIZATION Landmarks Commission	
48. DATE 1/89	49. REVISION DATE(S)



LANDMARKS COMMISSION OF KANSAS CITY, MISSOURI
ARCHITECTURAL/HISTORIC INVENTORY SURVEY FORM

JA 15-027-006

(Site #12)

1. NO. Simpson Yeomans/ Countryside Amend.		4. PRESENT LOCAL NAME(S) OR DESIGNATION(S)		1. NO. 12
2. COUNTY Jackson		5. OTHER NAME(S)		
3. LOCATION OF NEGATIVES Landmarks Commission		20 W. 52nd St.		
6. SPECIFIC LEGAL LOCATION TOWNSHIP _____ RANGE _____ SECTION _____ IF CITY OR TOWN, STREET ADDRESS 18 W. 52nd Street		16. THEMATIC CATEGORY		2. COUNTY 18
7. CITY OR TOWN IF RURAL, VICINITY Kansas City, Missouri		17. DATE(S) OR PERIOD 1911; 1914		
8. DESCRIPTION OF LOCATION N/A		18. STYLE OR DESIGN 65 20 Craftsman Elements		
9. COORDINATES UTM LAT _____ LONG N/A		19. ARCHITECT OR ENGINEER 20		4. PRESENT LOCAL NAME(S) OR DESIGNATION(S) 18 W. 52nd St.
10. SITE () STRUCTURE () BUILDING (X) OBJECT ()		20. CONTRACTOR OR BUILDER 3 H. Madorie & Son (1914)		
11. ON NATIONAL REGISTER? YES () NO (X)		21. ORIGINAL USE, IF APPARENT Residence DIA		
12. IS IT ELIGIBLE? YES () NO ()		22. PRESENT USE Residence		28. NO. OF STORIES 2
13. PART OF ESTAB. HIST. DISTRICT? YES () NO (X)		23. OWNERSHIP PUBLIC () PRIVATE (X)		
14. DISTRICT POTENTIAL? YES (X) NO ()		24. OWNER'S NAME AND ADDRESS IF KNOWN N/A		
15. NAME OF ESTABLISHED DISTRICT N/A		25. OPEN TO PUBLIC? YES () NO (X)		29. BASEMENT? YES (X) NO ()
		26. LOCAL CONTACT PERSON OR ORGANIZATION Landmarks Commission		
		27. OTHER SURVEYS IN WHICH INCLUDED N/A		
		28. NO. OF STORIES 2		30. FOUNDATION MATERIAL stone
		29. BASEMENT? YES (X) NO ()		
		30. FOUNDATION MATERIAL stone		
		31. WALL CONSTRUCTION frame		32. ROOF TYPE AND MATERIAL irregular/comp. material
		32. ROOF TYPE AND MATERIAL irregular/comp. material		
		33. NO. OF BAYS FRONT SIDE		
		34. WALL TREATMENT stucco/siding		35. PLAN SHAPE irregular
		35. PLAN SHAPE irregular		
		36. CHANGES (EXPLAIN IN NO. 42) ADDITION (XX) ALTERED () MOVED ()		
		37. CONDITION INTERIOR good EXTERIOR good		38. PRESERVATION UNDERWAY? YES () NO (X)
		38. PRESERVATION UNDERWAY? YES () NO (X)		
		39. ENDANGERED? BY WHAT? YES () NO (X)		
		40. VISIBLE FROM PUBLIC ROAD? YES (X) NO ()		41. DISTANCE FROM AND FRONTAGE ON ROAD
		41. DISTANCE FROM AND FRONTAGE ON ROAD		

42. FURTHER DESCRIPTION OF IMPORTANT FEATURES The main facade faces south. The entrance is covered by a partial-width porch recessed within a "L" shaped plan and covered by an extended roof. The porch roof is supported by 4x4 posts, in pairs, which are visually linked by a wooden balustrade designed in a "cross" pattern. The main facade is dominated by two bracketed front facing gables. Fenestrations consist of six-over-one lite double-hung sash windows in two's or three's. A second story sleeping porch with shed roof is located behind the entrance porch. An interior slope chimney projects (over)

43. HISTORY AND SIGNIFICANCE

The first resident was C. C. Brown. No occupation was listed.

44. DESCRIPTION OF ENVIRONMENT AND OUTBUILDINGS

North, South, East and West - residential

45. SOURCES OF INFORMATION

- 1) WP #45166 (4/8/11) 5) City Directories
- 2) BP #49294 (3/22/11)
- 3) BP #567762 (6/11/14) -sleeping porch
- 4) RP #55133 (8/4/13) - garage

46. PREPARED BY

M. Betz/L.L. Briscoe

47. ORGANIZATION

Landmarks Commission

48. DATE 49. REVISION DATE(S)

1/89

Continuation

HISTORIC INVENTORY

ADDRESS:

#42. Cont'd:

from the roof of a front facing gable.





LANDMARKS COMMISSION OF KANSAS CITY, MISSOURI
ARCHITECTURAL/HISTORIC INVENTORY SURVEY FORM

3A-A5-027-067

(Sheet 21)

1. NO. Simpson Yeomans/ Countryside Amend.		4. PRESENT LOCAL NAME(S) OR DESIGNATION(S) 103		1. NO. 2
2. COUNTY Jackson		5. OTHER NAME(S) J. Scott Harrison, Jr., Residence		
3. LOCATION OF NEGATIVES Landmarks Commission		16. THEMATIC CATEGORY		2. COUNTY
6. SPECIFIC LEGAL LOCATION TOWNSHIP _____ RANGE _____ SECTION _____ IF CITY OR TOWN, STREET ADDRESS 19 W. 52nd Street		17. DATE(S) OR PERIOD 1914; 1918		
7. CITY OR TOWN IF RURAL, VICINITY Kansas City, Missouri		18. STYLE OR DESIGN		4. PRESENT LOCAL NAME(S) OR DESIGNATION(S) 1914. 52nd
8. DESCRIPTION OF LOCATION N/A		19. ARCHITECT OR ENGINEER		
9. COORDINATES UTM LAT _____ LONG N/A		20. CONTRACTOR OR BUILDER J. Reynard (1918) OB		4. PRESENT LOCAL NAME(S) OR DESIGNATION(S) 1914. 52nd
10. SITE () STRUCTURE () BUILDING (X) OBJECT ()		21. ORIGINAL USE, IF APPARENT Residence DIA		
11. ON NATIONAL REGISTER? YES () NO (X)		22. PRESENT USE Residence		4. PRESENT LOCAL NAME(S) OR DESIGNATION(S) 1914. 52nd
12. IS IT ELIGIBLE? YES () NO ()		23. OWNERSHIP PUBLIC () PRIVATE (X)		
13. PART OF ESTAB. HIST. DISTRICT? YES () NO (X)		24. OWNER'S NAME AND ADDRESS IF KNOWN N/A		4. PRESENT LOCAL NAME(S) OR DESIGNATION(S) 1914. 52nd
14. DISTRICT POTENTIAL? YES (X) NO ()		25. OPEN TO PUBLIC? YES () NO (X)		
15. NAME OF ESTABLISHED DISTRICT N/A		26. LOCAL CONTACT PERSON OR ORGANIZATION Landmarks Commission		4. PRESENT LOCAL NAME(S) OR DESIGNATION(S) 1914. 52nd
		27. OTHER SURVEYS IN WHICH INCLUDED N/A		
		28. NO. OF STORIES 2		4. PRESENT LOCAL NAME(S) OR DESIGNATION(S) 1914. 52nd
		29. BASEMENT? YES (X) NO ()		
		30. FOUNDATION MATERIAL concrete		4. PRESENT LOCAL NAME(S) OR DESIGNATION(S) 1914. 52nd
		31. WALL CONSTRUCTION frame		
		32. ROOF TYPE AND MATERIAL irregular GB GB		4. PRESENT LOCAL NAME(S) OR DESIGNATION(S) 1914. 52nd
		33. NO. OF BAYS FRONT SIDE		
		34. WALL TREATMENT stucco/brick veneer/s		4. PRESENT LOCAL NAME(S) OR DESIGNATION(S) 1914. 52nd
		35. PLAN SHAPE irregular		
		36. CHANGES (EXPLAIN IN NO. 42) ADDITION (X) ALTERED () MOVED ()		4. PRESENT LOCAL NAME(S) OR DESIGNATION(S) 1914. 52nd
		37. CONDITION INTERIOR good EXTERIOR good		
		38. PRESERVATION UNDERWAY? YES () NO (X)		4. PRESENT LOCAL NAME(S) OR DESIGNATION(S) 1914. 52nd
		39. ENDANGERED? BY WHAT? YES () NO (X)		
		40. VISIBLE FROM PUBLIC ROAD? YES (X) NO ()		4. PRESENT LOCAL NAME(S) OR DESIGNATION(S) 1914. 52nd
		41. DISTANCE FROM AND FRONTAGE ON ROAD		

42. FURTHER DESCRIPTION OF IMPORTANT FEATURES The main facade faces north. The entrance porch, located at the west end of the main facade, is covered by an extended roof and supported by brick piers. The main facade is dominated by a front facing gable. Fenestrations consist of twelve-over-one lite double-hung sash windows, in threes, placed in a projecting bay on the first story and covered by a half-hipped roof. Windows on the second story consist of nine-over-one lite double-hung sash windows in pairs. A pair of four-lite fixed sash windows is located in the gable end. All window groupings are flanked by (over).

43. HISTORY AND SIGNIFICANCE J. Scott Harrison, Jr., was the earliest (1917) known occupant of this building. Mr. Harrison's occupation was recorded as "oil".

44. DESCRIPTION OF ENVIRONMENT AND OUTBUILDINGS

North, South, East and West - residential
Trees in front

45. SOURCES OF INFORMATION

- 1) BP #32463 (12/08/14)
- 2) WP #55394 (12/16/14)
- 3) City Directories, 1917
- 4) RP #63912 (3/13/18) addition/sleeping porch

46. PREPARED BY

M. Betz/L.L.Briscoe

47. ORGANIZATION

Landmarks Commission

48. DATE

1/89

49. REVISION DATE(S)

Continuation

HISTORIC INVENTORY

ADDRESS:

#42. Cont'd:

wooden shutters. A shed dormer with double-hung sash window is located on the roof over the entrance. A one story recessed enclosed porch, covered by an extended roof, is located on the east facade.





LANDMARKS COMMISSION OF KANSAS CITY, MISSOURI
ARCHITECTURAL/HISTORIC INVENTORY SURVEY FORM

JA-45-027-008

(Site #22)

1. NO. Simpson Yeomans/ Countryside Amend.		4. PRESENT LOCAL NAME(S) OR DESIGNATION(S)		1. NO. 22
2. COUNTY Jackson		5. OTHER NAME(S)		
3. LOCATION OF NEGATIVES Landmarks Commission		Eugene J. Bagby, residence		
6. SPECIFIC LEGAL LOCATION TOWNSHIP _____ RANGE _____ SECTION _____ IF CITY OR TOWN, STREET ADDRESS 21 W. 52nd Street		16. THEMATIC CATEGORY		2. COUNTY
7. CITY OR TOWN IF RURAL, VICINITY Kansas City, Missouri		17. DATE(S) OR PERIOD 1923		
8. DESCRIPTION OF LOCATION N/A		18. STYLE OR DESIGN 61		
9. COORDINATES UTM LAT _____ LONG N/A		19. ARCHITECT OR ENGINEER		4. PRESENT LOCAL NAME(S) OR DESIGNATION(S) 81 W. 52nd
		20. CONTRACTOR OR BUILDER		
		21. ORIGINAL USE, IF APPARENT Residence OIA		
		22. PRESENT USE Residence		
10. SITE () STRUCTURE () BUILDING (X) OBJECT ()		23. OWNERSHIP PUBLIC () PRIVATE (X)		4. PRESENT LOCAL NAME(S) OR DESIGNATION(S) 81 W. 52nd
11. ON NATIONAL REGISTER? YES () NO (X)		24. OWNER'S NAME AND ADDRESS IF KNOWN N/A		
12. IS IT ELIGIBLE? YES () NO ()		25. OPEN TO PUBLIC? YES () NO (X)		
13. PART OF ESTAB. HIST. DISTRICT? YES () NO (X)		26. LOCAL CONTACT PERSON OR ORGANIZATION Landmarks Commission		
14. DISTRICT POTENTIAL? YES (X) NO ()		27. OTHER SURVEYS IN WHICH INCLUDED N/A		4. PRESENT LOCAL NAME(S) OR DESIGNATION(S) 81 W. 52nd
15. NAME OF ESTABLISHED DISTRICT N/A		28. NO. OF STORIES 2		
		29. BASEMENT? YES (X) NO ()		
		30. FOUNDATION MATERIAL stone		
		31. WALL CONSTRUCTION frame		4. PRESENT LOCAL NAME(S) OR DESIGNATION(S) 81 W. 52nd
		32. ROOF TYPE AND MATERIAL hip/comp.material		
		33. NO. OF BAYS FRONT SIDE		
		34. WALL TREATMENT stucco		
		35. PLAN SHAPE irregular		4. PRESENT LOCAL NAME(S) OR DESIGNATION(S) 81 W. 52nd
		36. CHANGES (EXPLAIN IN NO. 42) ADDITION () ALTERED () MOVED ()		
		37. CONDITION INTERIOR good EXTERIOR good		
		38. PRESERVATION UNDERWAY? YES () NO (X)		
		39. ENDANGERED? BY WHAT? YES () NO (X)		4. PRESENT LOCAL NAME(S) OR DESIGNATION(S) 81 W. 52nd
		40. VISIBLE FROM PUBLIC ROAD? YES (X) NO ()		
		41. DISTANCE FROM AND FRONTAGE ON ROAD		

42. FURTHER DESCRIPTION OF IMPORTANT FEATURES Facing north on west 52nd Street, the residence measures approximately 26' x 32'. Steps lead to the front entrance which has a classical surround with pilasters and a cornice displaying metopes and triglyphs. A three-part window is located to the east of the entrance. The building also has an enclosed sunporch and a hip roof with wide overhanging eaves. A brick chimney projects from the roof.

43. HISTORY AND SIGNIFICANCE

The earliest (1925) known occupant of this residence was Eugene J. Bagby, a druggist working at 203 W. 24th Street.

44. DESCRIPTION OF ENVIRONMENT AND OUTBUILDINGS

North, South, East and West - residential
Bushes in front

45. SOURCES OF INFORMATION

- 1) Western Contractor, August 8, 1923, pg 38.
- 2) BP #44840 (8/1/23)
- 3) WP #74113 (8/2/23)
- 4) City Directory 1925

46. PREPARED BY

M. Betz

47. ORGANIZATION

Landmarks Commission

48. DATE

1/89

49. REVISION DATE(S)



LANDMARKS COMMISSION OF KANSAS CITY, MISSOURI
ARCHITECTURAL/HISTORIC INVENTORY SURVEY FORM

SA-12 027-001

(Sne #23)

1. NO. Simpson Yeomans/ Countryside Amend.		4. PRESENT LOCAL NAME(S) OR DESIGNATION(S)		1. NO. 2. COUNTY 3. PRESENT LOCAL NAME(S) OR DESIGNATION(S)
2. COUNTY Jackson		5. OTHER NAME(S)		
6. LOCATION OF NEGATIVES Landmarks Commission		F. S. Elfred Residence		
7. SPECIFIC LEGAL LOCATION TOWNSHIP _____ RANGE _____ SECTION _____ IF CITY OR TOWN, STREET ADDRESS 25 W. 52nd Street		16. THEMATIC CATEGORY		2. COUNTY 4. PRESENT LOCAL NAME(S) OR DESIGNATION(S)
7. CITY OR TOWN IF RURAL, VICINITY Kansas City, Missouri		17. DATE(S) OR PERIOD 1925		
8. DESCRIPTION OF LOCATION N/A		18. STYLE OR DESIGN 01		
		19. ARCHITECT OR ENGINEER A. H. Gentry 20		
		20. CONTRACTOR OR BUILDER Stevens-Merriman Bldg. Co. OH		
		21. ORIGINAL USE, IF APPARENT Residence 01A		
		22. PRESENT USE Residence		
		23. OWNERSHIP PUBLIC () PRIVATE (X)		
		24. OWNER'S NAME AND ADDRESS IF KNOWN N/A		
		25. OPEN TO PUBLIC? YES () NO (X)		
9. COORDINATES UTM LAT _____ LONG N/A		26. LOCAL CONTACT PERSON OR ORGANIZATION Landmarks Commission		
10. SITE () STRUCTURE () BUILDING (X) OBJECT ()		27. OTHER SURVEYS IN WHICH INCLUDED N/A		
11. ON NATIONAL REGISTER? YES () NO (X)		28. NO. OF STORIES 1 1/2		
12. IS IT ELIGIBLE? YES () NO (X)		29. BASEMENT? YES (X) NO ()		
13. PART OF ESTAB. HIST. DISTRICT? YES () NO (X)		30. FOUNDATION MATERIAL stone		
14. DISTRICT POTENTIAL? YES (X) NO ()		31. WALL CONSTRUCTION frame		
15. NAME OF ESTABLISHED DISTRICT N/A		32. ROOF TYPE AND MATERIAL cross gable/comp. material		
		33. NO. OF BAYS FRONT SIDE		
		34. WALL TREATMENT stucco/frame/brick veneer		
		35. PLAN SHAPE irregular		
		36. CHANGES (EXPLAIN IN NO. 42) ADDITION () ALTERED () MOVED ()		
		37. CONDITION INTERIOR good EXTERIOR good		
		38. PRESERVATION UNDERWAY? YES () NO (X)		
		39. ENDANGERED? BY WHAT? YES () NO (X)		
		40. VISIBLE FROM PUBLIC ROAD? YES (X) NO ()		
		41. DISTANCE FROM AND FRONTAGE ON ROAD		

42. FURTHER DESCRIPTION OF IMPORTANT FEATURES Facing north on W. 52nd Street, the residence measures approximately 29' x 42'. A steeply pitched cross-gable roof displays decorative half-timbering over a stucco veneer. The lower level is faced with a brick veneer. The roof flares on the north facade to form an open front porch. Slender frame columns support the porch roof. Fenestration on the front facade includes a rectangular window with frame surrounds, a side door, and a three-part multi-sash window with frame surrounds. A large brick chimney projects off the west facade.

43. HISTORY AND SIGNIFICANCE

The earliest (1925) known occupant of this residence was F. S. Elfred, a salesman with the Upjohn Company.

44. DESCRIPTION OF ENVIRONMENT AND OUTBUILDINGS

North, South, East and West - residential
Bushes in front


45. SOURCES OF INFORMATION

- 1) Western Contractor, Sept 9, 1925, pg. 32
- 2) BP #51268 (9/3/25)
- 3) WP #18635 (9/25/25)
- 4) City Directories, 1926

46. PREPARED BY
M. Betz

47. ORGANIZATION
Landmarks Commission

48. DATE 1/89 49. REVISION DATE(S)



LANDMARKS COMMISSION OF KANSAS CITY, MISSOURI
ARCHITECTURAL/HISTORIC INVENTORY SURVEY FORM

3A-18127-010

(Sheet #24)

1. NO. Simpson Yeomans/ Countryside Amend.		4. PRESENT LOCAL NAME(S) OR DESIGNATION(S)		1. NO. 24
2. COUNTY Jackson		5. OTHER NAME(S) Alva R. Hamilton Residence		
3. LOCATION OF NEGATIVES Landmarks Commission				
6. SPECIFIC LEGAL LOCATION TOWNSHIP _____ RANGE _____ SECTION _____ IF CITY OR TOWN, STREET ADDRESS 31 W 52nd Street		16. THEMATIC CATEGORY		2. COUNTY
7. CITY OR TOWN IF RURAL, VICINITY Kansas City, Missouri		17. DATE(S) OR PERIOD 1911		
8. DESCRIPTION OF LOCATION N/A		18. STYLE OR DESIGN SO 02		
		19. ARCHITECT OR ENGINEER Horace LaPierre Jo		4. PRESENT LOCAL NAME(S) OR DESIGNATION(S) 31 W. 52nd
		20. CONTRACTOR OR BUILDER R. F. Burnham ST VE		
		21. ORIGINAL USE, IF APPARENT Residence OIA		
		22. PRESENT USE Residence		3. PRESENT LOCAL NAME(S) OR DESIGNATION(S) 31 W. 52nd
		23. OWNERSHIP PUBLIC () PRIVATE (X)		
		24. OWNER'S NAME AND ADDRESS IF KNOWN N/A		
9. COORDINATES LAT _____ LONG N/A		25. OPEN TO PUBLIC? YES () NO (X)		3. PRESENT LOCAL NAME(S) OR DESIGNATION(S) 31 W. 52nd
10. SITE () STRUCTURE () BUILDING (X) OBJECT ()		26. LOCAL CONTACT PERSON OR ORGANIZATION Landmarks Commission		
11. ON NATIONAL REGISTER? YES () NO (X)		27. OTHER SURVEYS IN WHICH INCLUDED N/A		
12. IS IT ELIGIBLE? YES () NO (X)		28. NO. OF STORIES 2 1/2		3. PRESENT LOCAL NAME(S) OR DESIGNATION(S) 31 W. 52nd
13. PART OF ESTAB. HIST. DISTRICT? YES () NO (X)		29. BASEMENT? YES (X) NO ()		
14. DISTRICT POTENTIAL? YES (X) NO ()		30. FOUNDATION MATERIAL stone		
15. NAME OF ESTABLISHED DISTRICT N/A		31. WALL CONSTRUCTION frame		3. PRESENT LOCAL NAME(S) OR DESIGNATION(S) 31 W. 52nd
		32. ROOF TYPE AND MATERIAL hip/comp.material 4		
		33. NO. OF BAYS FRONT 3 SIDE		
		34. WALL TREATMENT stucco/stone		3. PRESENT LOCAL NAME(S) OR DESIGNATION(S) 31 W. 52nd
		35. PLAN SHAPE rectangular		
		36. CHANGES (EXPLAIN IN NO. 42) ADDITION () ALTERED () MOVED ()		
		37. CONDITION INTERIOR good EXTERIOR good		3. PRESENT LOCAL NAME(S) OR DESIGNATION(S) 31 W. 52nd
		38. PRESERVATION UNDERWAY? YES () NO (X)		
		39. ENDANGERED? BY WHAT? YES () NO (X)		
		40. VISIBLE FROM PUBLIC ROAD? YES (X) NO ()		3. PRESENT LOCAL NAME(S) OR DESIGNATION(S) 31 W. 52nd
		41. DISTANCE FROM AND FRONTAGE ON ROAD		

42. FURTHER DESCRIPTION OF IMPORTANT FEATURES Facing north on W. 52nd Street, the residence measures approximately 25' x 33'. The building is distinguished by its stucco (2nd level) and stone veneer (1st level), with a frame belt course located between the two levels. A 4' high stone wall extends the length of the front patio. Displaying decorative half-timbering and two small windows with frame surrounds, a large dormer projects from the hip roof. Steps lead to the front entrance which is crowned by a canopy. Three-part windows flank the front entrance. Fenestration on the second (over)

43. HISTORY AND SIGNIFICANCE

The earliest (1911) known occupant of this residence was Alva R. Hamilton, the principal of the Sixty-First Street School.

44. DESCRIPTION OF ENVIRONMENT AND OUTBUILDINGS

North, South, East and West - residential
New, detached, 2-car garage to the rear

45. SOURCES OF INFORMATION

- 1) BP #27134 (5/18/11)
- 2) WP #45689 (5/29/11)
- 3) BP #62325 (5/1/17) - garage
- 4) City Directories

46. PREPARED BY

M. Betz

47. ORGANIZATION

Landmarks Commission

48. DATE

49. REVISION DATE(S)

1/89

Continuation

HISTORIC INVENTORY

ADDRESS:

#42. Cont'd:

level includes two bay windows flanking two centrally located rectangular windows with frame surrounds.





LANDMARKS COMMISSION OF KANSAS CITY, MISSOURI
ARCHITECTURAL/HISTORIC INVENTORY SURVEY FORM

34 15 027 011
(Site # 25)

1. NO. Simpson Yeomans/ Countryside Amend.		4. PRESENT LOCAL NAME(S) OR DESIGNATION(S)		1. NO. 35
2. COUNTY Jackson		5. OTHER NAME(S)		
3. LOCATION OF NEGATIVES Landmarks Commission				
6. SPECIFIC LEGAL LOCATION TOWNSHIP _____ RANGE _____ SECTION _____ IF CITY OR TOWN, STREET ADDRESS 35 W. 52nd Street		16. THEMATIC CATEGORY		2. COUNTY 35 W. 52nd
7. CITY OR TOWN IF RURAL, VICINITY Kansas City, Missouri		17. DATE(S) OR PERIOD 1913		
8. DESCRIPTION OF LOCATION N/A		18. STYLE OR DESIGN 49		
9. COORDINATES UTM LAT _____ LONG N/A		19. ARCHITECT OR ENGINEER		4. PRESENT LOCAL NAME(S) OR DESIGNATION(S) 35 W. 52nd
10. SITE () STRUCTURE () BUILDING (X) OBJECT ()		20. CONTRACTOR OR BUILDER C. E. Phillips TQ		
11. ON NATIONAL REGISTER? YES () NO (X)		21. ORIGINAL USE, IF APPARENT Residence DIA		
12. IS IT ELIGIBLE? YES () NO ()		22. PRESENT USE Residence		35 W. 52nd
13. PART OF ESTAB. HIST. DISTRICT? YES () NO (X)		23. OWNERSHIP PUBLIC () PRIVATE (X)		
14. DISTRICT POTENTIAL? YES (X) NO ()		24. OWNER'S NAME AND ADDRESS IF KNOWN N/A		
15. NAME OF ESTABLISHED DISTRICT N/A		25. OPEN TO PUBLIC? YES () NO (X)		35 W. 52nd
		26. LOCAL CONTACT PERSON OR ORGANIZATION Landmarks Commission		
		27. OTHER SURVEYS IN WHICH INCLUDED N/A		
42. FURTHER DESCRIPTION OF IMPORTANT FEATURES The main facade faces north. The entrance is covered by a partial-width porch with shed roof supported by wood posts. The entrance door is covered by a storm door. Fenestrations consist of one-over-one lite double-hung sash windows. A series of 4 double-hung windows is located on the 2nd floor. A recessed two-story wing is located on the west facade.				35 W. 52nd
43. HISTORY AND SIGNIFICANCE				
44. DESCRIPTION OF ENVIRONMENT AND OUTBUILDINGS North, South, East and West - residential				
45. SOURCES OF INFORMATION 1) BP #31121 (10/18/13) 2) WP#52912 (10/2/13) 3) City Directories		46. PREPARED BY M. Betz / L.L. Briscoe		35 W. 52nd
		47. ORGANIZATION Landmarks Commission		
		48. DATE 1/89 49. REVISION DATE(S)		



LANDMARKS COMMISSION OF KANSAS CITY, MISSOURI

ARCHITECTURAL/HISTORIC INVENTORY SURVEY FORM

3A-45 027 012

(S-#26)

1. NO. Simpson Yeomans/ Countryside Amend.		4. PRESENT LOCAL NAME(S) OR DESIGNATION(S)		1. NO. 26
2. COUNTY Jackson		5. OTHER NAME(S) Frank Muehlschuster, Residence		
3. LOCATION OF NEGATIVES Landmarks Commission				
6. SPECIFIC LEGAL LOCATION TOWNSHIP _____ RANGE _____ SECTION _____ IF CITY OR TOWN, STREET ADDRESS 41 West 52nd Street		16. THEMATIC CATEGORY		2. COUNTY
7. CITY OR TOWN IF RURAL, VICINITY Kansas City, Missouri		17. DATE(S) OR PERIOD 1911		
8. DESCRIPTION OF LOCATION N/A		18. STYLE OR DESIGN 65		
		19. ARCHITECT OR ENGINEER Si		
		20. CONTRACTOR OR BUILDER Upton Perrine (1911) Cont'd		
		21. ORIGINAL USE, IF APPARENT Residence DIA 20		
		22. PRESENT USE Residence		
		23. OWNERSHIP PUBLIC () PRIVATE (X)		
		24. OWNER'S NAME AND ADDRESS IF KNOWN N/A		
		25. OPEN TO PUBLIC? YES () NO (X)		
9. COORDINATES UTM LAT _____ LONG N/A		26. LOCAL CONTACT PERSON OR ORGANIZATION Landmarks Commission		4. PRESENT LOCAL NAME(S) OR DESIGNATION(S) 41 W. 52nd
10. SITE () STRUCTURE () BUILDING (X) OBJECT ()		27. OTHER SURVEYS IN WHICH INCLUDED N/A		
11. ON NATIONAL REGISTER? YES () NO (X)		28. NO. OF STORIES 2 1/2		
12. IS IT ELIGIBLE? YES () NO (X)		29. BASEMENT? YES (X) NO ()		
13. PART OF ESTAB. HIST. DISTRICT? YES () NO (X)		30. FOUNDATION MATERIAL stone		
14. DISTRICT POTENTIAL? YES (X) NO ()		31. WALL CONSTRUCTION frame		
15. NAME OF ESTABLISHED DISTRICT N/A		32. ROOF TYPE AND MATERIAL cross gable/comp. material		
		33. NO. OF BAYS FRONT SIDE		
		34. WALL TREATMENT stone/stucco/frame		
		35. PLAN SHAPE irregular		
		36. CHANGES (EXPLAIN IN NO. 42) ADDITION (X) ALTERED () MOVED ()		
		37. CONDITION INTERIOR good EXTERIOR good		
		38. PRESERVATION UNDERWAY? YES () NO (X)		
		39. ENDANGERED? BY WHAT? YES () NO (X)		
		40. VISIBLE FROM PUBLIC ROAD? YES (X) NO ()		
		41. DISTANCE FROM AND FRONTAGE ON ROAD		

42. FURTHER DESCRIPTION OF IMPORTANT FEATURES Facing north on West 52nd Street, the residence measures approximately 24' x 37'. In 1913, a 11'2" x 21'6" sleeping porch was constructed to the rear of the building. The front facade is characterized by its decorative half-timbering (upper level) and stone veneer (lower level). An open porch is located off the east (side) facade of the residence. Brackets and rafters adorn the eaves of the gable roof. Fenestration on the front facade includes two, one-over-one sash rectangular windows (with frame surrounds) on the lower level, a three-part one-over- (over)

43. HISTORY AND SIGNIFICANCE

The earliest (1917) known occupant of this residence was Frank Muehlschuster a partner with Muehlschuster and Jaiser (insurance and real estate loans, 307-09 Rialto Building).

44. DESCRIPTION OF ENVIRONMENT AND OUTBUILDINGS

North, South, East and West - residential

45. SOURCES OF INFORMATION

- 1) BP #26777 (3/7/11)
- 2) WP #44059 (2/14/11)
- 3) BP #55470 (9/24/13) - sleeping porch
- 4) BP #93516 (4/28/31) - garage
- 5) City Directories, 1917

46. PREPARED BY

M. Betz

47. ORGANIZATION

Landmarks Commission

48. DATE

49. REVISION DATE(S)

1/89

Continuation

HISTORIC INVENTORY

ADDRESS:

#20. Cont'd:

C. Klinkert (1913)



#42. Cont'd:

one sash window (with aluminum frames) on the second level and paired one-over-one sash rectangular windows (with aluminum frames) on the attic level. A brick chimney projects from the west (side) facade.



LANDMARKS COMMISSION OF KANSAS CITY, MISSOURI
ARCHITECTURAL/HISTORIC INVENTORY SURVEY FORM

JA 15-027-013

(Site #27)

1. NO. Simpson Yeomans/ Countryside Amend.		4. PRESENT LOCAL NAME(S) OR DESIGNATION(S)		1. NO. 27
2. COUNTY Jackson		5. OTHER NAME(S) Bert L. Hupp, Residence		
3. LOCATION OF NEGATIVES Landmarks Commission				
6. SPECIFIC LEGAL LOCATION TOWNSHIP _____ RANGE _____ SECTION _____ IF CITY OR TOWN, STREET ADDRESS 45 W. 52nd Street		16. THEMATIC CATEGORY		2. COUNTY 45 W. 52nd St.
7. CITY OR TOWN IF RURAL, VICINITY Kansas City, Missouri		17. DATE(S) OR PERIOD 1921		
8. DESCRIPTION OF LOCATION N/A		18. STYLE OR DESIGN 50 02		
		19. ARCHITECT OR ENGINEER		
		20. CONTRACTOR OR BUILDER		
		21. ORIGINAL USE, IF APPARENT Residence		
		22. PRESENT USE Residence		
		23. OWNERSHIP PUBLIC () PRIVATE (X)		
		24. OWNER'S NAME AND ADDRESS IF KNOWN N/A		
		25. OPEN TO PUBLIC? YES () NO (X)		
9. COORDINATES UTM LAT N/A LONG		26. LOCAL CONTACT PERSON OR ORGANIZATION Landmarks Commission		4. PRESENT LOCAL NAME(S) OR DESIGNATION(S) 45 W. 52nd St.
10. SITE () STRUCTURE () BUILDING (X) OBJECT ()		27. OTHER SURVEYS IN WHICH INCLUDED N/A		
11. ON NATIONAL REGISTER? YES () NO (X)		28. NO. OF STORIES 2		
12. IS IT ELIGIBLE? YES () NO ()		29. BASEMENT? YES (X) NO ()		
13. PART OF ESTAB. YES () HIST. DISTRICT? NO (X)		30. FOUNDATION MATERIAL stone		
14. DISTRICT POTENTIAL? YES (X) NO ()		31. WALL CONSTRUCTION frame		
15. NAME OF ESTABLISHED DISTRICT N/A		32. ROOF TYPE AND MATERIAL hip/comp.material		
		33. NO. OF BAYS FRONT SIDE		
		34. WALL TREATMENT stucco		
		35. PLAN SHAPE rectangular		
42. FURTHER DESCRIPTION OF IMPORTANT FEATURES The main facade faces north. The main entrance is centrally located and projects from the main facade. The entrance is covered by a flat roof and accentuated by quoins. The paneled entrance door is covered by a storm door and capped by a wooden lintel, supported by brackets, with festoons. Fenestrations consist of multi-lite french doors with arched hood mold supported by brackets on the first story. A decorative medallion is set within the hood. Six-over-six lite double-hung sash windows are located on the second story. An iron railed balcony fronts each (over		36. CHANGES (EXPLAIN IN NO. 42) ADDITION () ALTERED () MOVED ()		4. PRESENT LOCAL NAME(S) OR DESIGNATION(S) 45 W. 52nd St.
43. HISTORY AND SIGNIFICANCE The first resident was Bert L. Hupp.		37. CONDITION INTERIOR good EXTERIOR good		
44. DESCRIPTION OF ENVIRONMENT AND OUTBUILDINGS North, South, East and West - residential		38. PRESERVATION UNDERWAY? YES () NO (X)		
45. SOURCES OF INFORMATION 1) WP #65965 (7/20/21) 2) City Directories, 1926		39. ENDANGERED? BY WHAT? YES () NO (X)		
		40. VISIBLE FROM PUBLIC ROAD? YES (X) NO ()		
		41. DISTANCE FROM AND FRONTAGE ON ROAD		
		46. PREPARED BY M. Betz/L.L.Briscoe		
		47. ORGANIZATION Landmarks Commission		
		48. DATE 1/89		
		49. REVISION DATE(S)		


Continuation

HISTORIC INVENTORY

ADDRESS:

#42. Cont'd:

french door. Quions accentuate the corners of the facade. Panelec wooden shutters flank the second story windows.





LANDMARKS COMMISSION OF KANSAS CITY, MISSOURI

ARCHITECTURAL/HISTORIC INVENTORY SURVEY FORM

JA 15-001014
(SHEET #6)

1. NO. Simpson Yeomans/ Countryside Amend.		4. PRESENT LOCAL NAME(S) OR DESIGNATION(S)		1. NO. 6
2. COUNTY Jackson		5. OTHER NAME(S) Celia Ismert, Residence		
3. LOCATION OF NEGATIVES Landmarks Commission				
6. SPECIFIC LEGAL LOCATION TOWNSHIP _____ RANGE _____ SECTION _____ IF CITY OR TOWN, STREET ADDRESS 100 W. 52nd Street		16. THEMATIC CATEGORY	28. NO. OF STORIES 2	2. COUNTY
7. CITY OR TOWN IF RURAL, VICINITY Kansas City, Missouri		17. DATE(S) OR PERIOD 1925	29. BASEMENT? YES (X) NO ()	
8. DESCRIPTION OF LOCATION N/A		18. STYLE OR DESIGN 49	30. FOUNDATION MATERIAL concrete	
		19. ARCHITECT OR ENGINEER	31. WALL CONSTRUCTION frame	4. PRESENT LOCAL NAME(S) OR DESIGNATION(S) 100 W 52nd
		20. CONTRACTOR OR BUILDER H. B. Campbell	32. ROOF TYPE AND MATERIAL gable/comp.material	
		21. ORIGINAL USE, IF APPARENT Residence OIA	33. NO. OF BAYS FRONT SIDE	
		22. PRESENT USE Residence	34. WALL TREATMENT siding	
		23. OWNERSHIP PUBLIC () PRIVATE (X)	35. PLAN SHAPE irregular	
		24. OWNER'S NAME AND ADDRESS IF KNOWN N/A	36. CHANGES ADDITION () (EXPLAIN IN ALTERED () NO. 42) MOVED ()	
		25. OPEN TO PUBLIC? YES () NO (X)	37. CONDITION INTERIOR good EXTERIOR good	
		26. LOCAL CONTACT PERSON OR ORGANIZATION Landmarks Commission	38. PRESERVATION UNDERWAY? YES () NO (X)	
		27. OTHER SURVEYS IN WHICH INCLUDED N/A	39. ENDANGERED? YES () BY WHAT? NO (X)	
			40. VISIBLE FROM YES (X) PUBLIC ROAD? NO ()	
			41. DISTANCE FROM AND FRONTAGE ON ROAD	
9. COORDINATES UTM LAT N/A LONG				
10. SITE () STRUCTURE () BUILDING (X) OBJECT ()				
11. ON NATIONAL REGISTER? YES () NO (X)				
12. IS IT ELIGIBLE? YES () NO (X)				
13. PART OF ESTAB. YES () NO (X)				
14. DISTRICT POTENTIAL? YES (X) NO ()				
15. NAME OF ESTABLISHED DISTRICT N/A				

42. FURTHER DESCRIPTION OF IMPORTANT FEATURES Situated on the northwest corner of West 52nd Street and Baltimore, the residence measures approximately 44' x 30'. A broken pediment crowns the entranceway with a large brick chimney flanking the entrance to the east. Fenestration includes four rectangular windows (with decorative shutters) on the lower level, three rectangular windows (with decorative shutters) on the second level, and a dormer projecting from the east attic. A screened-in porch extends from the west facade.

43. HISTORY AND SIGNIFICANCE

The earliest (1926) known occupant of the building was Mrs. Celia Ismert, the widow of Theo. F. Ismert.

44. DESCRIPTION OF ENVIRONMENT AND OUTBUILDINGS

North, South, East and West - residential
Bushes/tree in front

45. SOURCES OF INFORMATION

- 1) Western Contractor April 22, 1925, pg. 34
- 2) BP #49691 (4/14/25)
- 3) WP #80695 (5/3/25)
- 4) City Directories, 1926

46. PREPARED BY

M. Betz

47. ORGANIZATION

Landmarks Commission

48. DATE

49. REVISION DATE(S)

1/89



LANDMARKS COMMISSION OF KANSAS CITY, MISSOURI
ARCHITECTURAL/HISTORIC INVENTORY SURVEY FORM

JA-AS-022-010

(Site #5)

1. NO. Simpson Yeomans/ Countryside Amend.		4. PRESENT LOCAL NAME(S) OR DESIGNATION(S)		1. NO. 5
2. COUNTY Jackson		5. OTHER NAME(S)		
3. LOCATION OF NEGATIVES Landmarks Commission		112 W. 52nd ; William M. Henson, Residence		
6. SPECIFIC LEGAL LOCATION TOWNSHIP _____ RANGE _____ SECTION _____ IF CITY OR TOWN, STREET ADDRESS 118 W. 52nd Street		16. THEMATIC CATEGORY		2. COUNTY
7. CITY OR TOWN IF RURAL, VICINITY Kansas City, Missouri		17. DATE(S) OR PERIOD 1910		
8. DESCRIPTION OF LOCATION N/A		18. STYLE OR DESIGN		
		19. ARCHITECT OR ENGINEER J. W. McKecknie		4. PRESENT LOCAL NAME(S) OR DESIGNATION(S) 118 W. 52nd Street
		20. CONTRACTOR OR BUILDER C. L. Brown		
		21. ORIGINAL USE, IF APPARENT Residence		
		22. PRESENT USE Residence		118 W. 52nd Street
		23. OWNERSHIP PUBLIC () PRIVATE (X)		
		24. OWNER'S NAME AND ADDRESS IF KNOWN N/A		
9. COORDINATES UTM LAT _____ LONG N/A		25. OPEN TO PUBLIC? YES () NO (X)		118 W. 52nd Street
10. SITE () STRUCTURE () BUILDING (X) OBJECT ()		26. LOCAL CONTACT PERSON OR ORGANIZATION Landmarks Commission		
11. ON NATIONAL REGISTER? YES () NO (X)		27. OTHER SURVEYS IN WHICH INCLUDED N/A		
12. IS IT ELIGIBLE? YES () NO (X)		28. NO. OF STORIES 2		118 W. 52nd Street
13. PART OF ESTAB. HIST. DISTRICT? YES () NO (X)		29. BASEMENT? YES (X) NO ()		
14. DISTRICT POTENTIAL? YES (X) NO ()		30. FOUNDATION MATERIAL stone		
15. NAME OF ESTABLISHED DISTRICT N/A		31. WALL CONSTRUCTION frame		118 W. 52nd Street
		32. ROOF TYPE AND MATERIAL gable/comp.material		
		33. NO. OF BAYS FRONT SIDE		
		34. WALL TREATMENT stucco		118 W. 52nd Street
		35. PLAN SHAPE rectangular		
		36. CHANGES (EXPLAIN IN NO. 42) ADDITION () ALTERED () MOVED ()		
		37. CONDITION INTERIOR good EXTERIOR good		118 W. 52nd Street
		38. PRESERVATION UNDERWAY? YES () NO (X)		
		39. ENDANGERED? BY WHAT? YES () NO (X)		
		40. VISIBLE FROM PUBLIC ROAD? YES (X) NO ()		118 W. 52nd Street
		41. DISTANCE FROM AND FRONTAGE ON ROAD		

42. FURTHER DESCRIPTION OF IMPORTANT FEATURES Facing south on West 52nd Street, the residence measures approximately 47' x 47'. The lower level of the front facade has been almost completely obscured with bushes. The recessed front entrance displays Doric columns. Fenestration includes five rectangular windows on the second level and three, multi-sash dormers with shed roofs projecting from the attic level.

43. HISTORY AND SIGNIFICANCE

The earliest (1911) known occupant of this residence was William M. Henson, a realtor whose business address was recorded as 701 Sharp Building.

44. DESCRIPTION OF ENVIRONMENT AND OUTBUILDINGS

North, South, East and West - residential
Bushes in front

45. SOURCES OF INFORMATION

- 1) BP#25523 (4/1/10)
- 2) WP#42416 (3/30/10)
- 3) BP#53137 (8/26/12) - garage
- 4) City Directories (1911-16)

46. PREPARED BY

M. Betz

47. ORGANIZATION

Landmarks Commission

48. DATE 49. REVISION DATE(S)

1/89



LANDMARKS COMMISSION OF KANSAS CITY, MISSOURI

ARCHITECTURAL/HISTORIC INVENTORY SURVEY FORM

(Site # 51)

1. NO. Simpson Yeomans/ Countryside Amend.		4. PRESENT LOCAL NAME(S) OR DESIGNATION(S)		1. NO. 51
2. COUNTY Jackson		5. OTHER NAME(S) 5 W, 53rd Street		
3. LOCATION OF NEGATIVES Landmarks Commission				
6. SPECIFIC LEGAL LOCATION TOWNSHIP _____ RANGE _____ SECTION _____ IF CITY OR TOWN, STREET ADDRESS 1 W, 53rd Street		16. THEMATIC CATEGORY		2. COUNTY
7. CITY OR TOWN IF RURAL, VICINITY Kansas City, Missouri		17. DATE(S) OR PERIOD 1924		
8. DESCRIPTION OF LOCATION N/A		18. STYLE OR DESIGN 07		
9. COORDINATES UTM LAT _____ LONG N/A		19. ARCHITECT OR ENGINEER		4. PRESENT LOCAL NAME(S) OR DESIGNATION(S) 1 W, 53rd
		20. CONTRACTOR OR BUILDER E. E. Eldridge R1		
		21. ORIGINAL USE, IF APPARENT Residence O/A		
10. SITE () STRUCTURE () BUILDING (X) OBJECT ()		22. PRESENT USE Residence		3. NO. OF STORIES 1 1/2
11. ON NATIONAL REGISTER? YES () NO (X)		23. OWNERSHIP PUBLIC () PRIVATE (X)		
12. IS IT ELIGIBLE? YES () NO ()		24. OWNER'S NAME AND ADDRESS IF KNOWN N/A		
13. PART OF ESTAB. YES () HIST. DISTRICT? NO (X)		25. OPEN TO PUBLIC? YES () NO (X)		29. BASEMENT? YES (X) NO ()
14. DISTRICT POTENTIAL? YES (X) NO ()		26. LOCAL CONTACT PERSON OR ORGANIZATION Landmarks Commission		
15. NAME OF ESTABLISHED DISTRICT N/A		27. OTHER SURVEYS IN WHICH INCLUDED N/A		
42. FURTHER DESCRIPTION OF IMPORTANT FEATURES		28. NO. OF STORIES 1 1/2		30. FOUNDATION MATERIAL stone
The main facade faces north. An open partial width porch covers the main entrance. The extended porch roof is supported by brick piers. The paneled entrance door is covered by a storm door and flanked by multi-pane side lites. The main facade is L-shaped with the entrance and porch in the recessed portion. Fenestrations consist of six-over-one double-hung sash windows in pairs. A double-hung window accents the gable end. A gabled dormer with multi-lite casement windows is centered over the recessed portion of the building.		29. BASEMENT? YES (X) NO ()		
		30. FOUNDATION MATERIAL stone		
43. HISTORY AND SIGNIFICANCE		31. WALL CONSTRUCTION masonry		32. ROOF TYPE AND MATERIAL irregular/barrel tile
The earliest (1924) known occupant of this residence was J. F. Hudson, Vice President/Manager of Interstate Securities Company.		32. ROOF TYPE AND MATERIAL irregular/barrel tile		
		33. NO. OF BAYS FRONT SIDE		
44. DESCRIPTION OF ENVIRONMENT AND OUTBUILDINGS		34. WALL TREATMENT brick		35. PLAN SHAPE irregular
North, South, East and West - residential Large tree in front		35. PLAN SHAPE irregular		
		36. CHANGES (EXPLAIN IN NO. 42) ADDITION () ALTERED () MOVED ()		
45. SOURCES OF INFORMATION		37. CONDITION INTERIOR good EXTERIOR good		38. PRESERVATION UNDERWAY? YES () NO (X)
1) WP #27559 (6/25/24)		38. PRESERVATION UNDERWAY? YES () NO (X)		
2) BP #47021 (7/1/24)		39. ENDANGERED? BY WHAT? YES () NO (X)		
3) City Directories, 1925-26		40. VISIBLE FROM PUBLIC ROAD? YES (X) NO ()		41. DISTANCE FROM AND FRONTAGE ON ROAD
		41. DISTANCE FROM AND FRONTAGE ON ROAD		
		46. PREPARED BY M. Betz / L.L. Briscoe		
		47. ORGANIZATION Landmarks Commission		48. DATE 49. REVISION DATE(S)



LANDMARKS COMMISSION OF KANSAS CITY, MISSOURI
ARCHITECTURAL/HISTORIC INVENTORY SURVEY FORM

(Site # 50)

1. NO. Simpson Yeomans/ Countryside Amend.		4. PRESENT LOCAL NAME(S) OR DESIGNATION(S)		1. NO. 50	
2. COUNTY Jackson		5. OTHER NAME(S)			2. COUNTY
3. LOCATION OF NEGATIVES Landmarks Commission		Oliver W. Pearson Residence			
6. SPECIFIC LEGAL LOCATION TOWNSHIP _____ RANGE _____ SECTION _____ IF CITY OR TOWN, STREET ADDRESS 2 W. 53rd Street		16. THEMATIC CATEGORY		28. NO. OF STORIES 2½	
7. CITY OR TOWN IF RURAL, VICINITY Kansas City, Missouri		17. DATE(S) OR PERIOD 1922		29. BASEMENT? YES (X) NO ()	
8. DESCRIPTION OF LOCATION N/A		18. STYLE OR DESIGN 50 Colonial Revival Elements		30. FOUNDATION MATERIAL stone	
9. COORDINATES UTM LAT _____ LONG N/A		19. ARCHITECT OR ENGINEER Martling & Brandenberger		31. WALL CONSTRUCTION frame	
10. SITE () STRUCTURE () BUILDING (X) OBJECT ()		20. CONTRACTOR OR BUILDER W. F. Shearer Inv. Co. PO Su 2		32. ROOF TYPE AND MATERIAL gable/comp. material	
11. ON NATIONAL REGISTER? YES () NO (X)		21. ORIGINAL USE, IF APPARENT Residence O/A		33. NO. OF BAYS FRONT _____ SIDE _____	
12. IS IT ELIGIBLE? YES () NO ()		22. PRESENT USE Residence		34. WALL TREATMENT brick veneer/siding	
13. PART OF ESTAB. HIST. DISTRICT? YES () NO (X)		23. OWNERSHIP PUBLIC () PRIVATE (X)		35. PLAN SHAPE irregular	
14. DISTRICT POTENTIAL? YES (X) NO ()		24. OWNER'S NAME AND ADDRESS IF KNOWN N/A		36. CHANGES (EXPLAIN IN NO. 42) ADDITION (X) ALTERED () MOVED ()	
15. NAME OF ESTABLISHED DISTRICT N/A		25. OPEN TO PUBLIC? YES () NO (X)		37. CONDITION INTERIOR good EXTERIOR good	
		26. LOCAL CONTACT PERSON OR ORGANIZATION Landmarks Commission		38. PRESERVATION UNDERWAY? YES () NO (X)	
		27. OTHER SURVEYS IN WHICH INCLUDED N/A		39. ENDANGERED? BY WHAT? YES () NO (X)	
				40. VISIBLE FROM PUBLIC ROAD? YES (X) NO ()	
				41. DISTANCE FROM AND FRONTAGE ON ROAD	

42. FURTHER DESCRIPTION OF IMPORTANT FEATURES The main facade faces south. The main entrance is covered by a hipped roof with cross gable, supported by brackets. The multi-lited entrance door is covered by a single lite storm door and flanked by multi pane side lites. Fenestrations consist of ten-over-one double-hung sash windows on the first story and eight-over-one double-hung sash on the second story. All windows have brick surrounds. Centered over the entrance at the second story is a tripartite window. A two story, recessed, wing with hipped roof is located on the east and west facades. (over

43. HISTORY AND SIGNIFICANCE

The earliest (1923) known occupant of this residence was Oliver W. Pearson, manager of J. S. Bache and Company (1000 Baltimore Avenue).

44. DESCRIPTION OF ENVIRONMENT AND OUTBUILDINGS

North, South, East and West - residential

45. SOURCES OF INFORMATION 1) Western Contractor, June 21, 1928, pg. 38 2) BP #41242 (6/12/22) 3) WP #68356 (4/15/22)		46. PREPARED BY M. Betz/L.L. Briscoe	
4) City Directories, 1923 5) BP #1743A (4/4/36)-addition		47. ORGANIZATION Landmarks Commission	
		48. DATE 49. REVISION DATE(S)	

Continuation

HISTORIC INVENTORY

ADDRESS:

42. Cont'd:

Fenestrations consist of multi-lite casement windows on the first story, and three-over-one lite double hung sash windows on the second story. Three gabled dormers with double-hung windows are equally spaced on the roof.





LANDMARKS COMMISSION OF KANSAS CITY, MISSOURI

ARCHITECTURAL/HISTORIC INVENTORY SURVEY FORM

(See #49)

1. NO. Simpson Yeomans/ Countryside Amend.		4. PRESENT LOCAL NAME(S) OR DESIGNATION(S)		1. NO. 49
2. COUNTY Jackson		5. OTHER NAME(S)		
3. LOCATION OF NEGATIVES Landmarks Commission		Hugh D. Hamilton, Residence		2. COUNTY 10 W. 53rd
6. SPECIFIC LEGAL LOCATION TOWNSHIP _____ RANGE _____ SECTION _____ IF CITY OR TOWN, STREET ADDRESS 10 W. 53rd Street		16. THEMATIC CATEGORY		
7. CITY OR TOWN IF RURAL, VICINITY Kansas City, Missouri		17. DATE(S) OR PERIOD 1923		28. NO. OF STORIES 2
8. DESCRIPTION OF LOCATION N/A		18. STYLE OR DESIGN SO		
9. COORDINATES UTM LAT _____ LONG N/A		19. ARCHITECT OR ENGINEER		29. BASEMENT? YES (X) NO ()
		20. CONTRACTOR OR BUILDER PO Sus SL		30. FOUNDATION MATERIAL stone
10. SITE () STRUCTURE () BUILDING (X) OBJECT ()		21. ORIGINAL USE, IF APPARENT Residence OIA		31. WALL CONSTRUCTION masonry
11. ON NATIONAL REGISTER? YES () NO (X)		22. PRESENT USE Residence		32. ROOF TYPE AND MATERIAL gable/comp.material
12. IS IT ELIGIBLE? YES () NO ()		23. OWNERSHIP PUBLIC () PRIVATE (X)		33. NO. OF BAYS FRONT SIDE
13. PART OF ESTAB. HIST. DISTRICT? YES () NO (X)		24. OWNER'S NAME AND ADDRESS IF KNOWN N/A		34. WALL TREATMENT Brick Veneer/siding
14. DISTRICT POTENTIAL? YES (X) NO ()		25. OPEN TO PUBLIC? YES () NO (X)		35. PLAN SHAPE irregular
15. NAME OF ESTABLISHED DISTRICT N/A		26. LOCAL CONTACT PERSON OR ORGANIZATION Landmarks Commission		36. CHANGES (EXPLAIN IN NO. 42) ADDITION () ALTERED () MOVED ()
		27. OTHER SURVEYS IN WHICH INCLUDED N/A		37. CONDITION INTERIOR good EXTERIOR good
				38. PRESERVATION UNDERWAY? YES () NO (X)
				39. ENDANGERED? BY WHAT? YES () NO (X)
				40. VISIBLE FROM PUBLIC ROAD? YES (X) NO ()
				41. DISTANCE FROM AND FRONTAGE ON ROAD

42. FURTHER DESCRIPTION OF IMPORTANT FEATURES The main facade faces south. The main entrance is covered by a flat roof 'lattice type' entrance porch. A double lite storm door covers the main entrance. The entrance door is flanked by multi-pane sidelites. Fenestration consists of eight-over-eight lite double-hung sash windows on the first and second stories. The windows are flanked by wooden louvered shutters. Centered over the main entrance on the second floor is a tripartite window. Exterior brick chimney's project at the ridge line of the roof at the east and west ends of the house. (over)

43. HISTORY AND SIGNIFICANCE

The earliest (1925) known occupant of this building was Hugh D. Hamilton, a physician whose work address was recorded as 825 Lathrop Building.

Alvin B. Hoover, president Hoover Brothers, Inc., school supply company.

44. DESCRIPTION OF ENVIRONMENT AND OUTBUILDINGS

North, South, East and West - residential

45. SOURCES OF INFORMATION

- 1) BP #43458 (3/9/23)
- 2) WP #72169 (3/9/23)
- 3) City Directories
- KC Star July 23, 1941

46. PREPARED BY

M. Betz/L.L.Briscoe

47. ORGANIZATION

Landmarks Commission

48. DATE 49. REVISION DATE(S)

Continuation

HISTORIC INVENTORY

ADDRESS:

42. Cont'd:

A two story flat roof, recessed sleeping porch is located on the west facade. The second story is enclosed with four-over-four lite double-hung sash windows, and supported by wood columns. The first story is not enclosed.





JA AS 027-014

LANDMARKS COMMISSION OF KANSAS CITY, MISSOURI
ARCHITECTURAL/HISTORIC INVENTORY SURVEY FORM

(Site #52)

1. NO. Simpson Yeomans/ Countryside Amend.		4. PRESENT LOCAL NAME(S) OR DESIGNATION(S)		1. NO. 52
2. COUNTY Jackson		5. OTHER NAME(S)		
3. LOCATION OF NEGATIVES Landmarks Commission		11 W. 53rd Street		2. COUNTY
6. SPECIFIC LEGAL LOCATION TOWNSHIP _____ RANGE _____ SECTION _____ IF CITY OR TOWN, STREET ADDRESS 15 West 53rd Street		16. THEMATIC CATEGORY		
7. CITY OR TOWN IF RURAL, VICINITY Kansas City, Missouri		17. DATE(S) OR PERIOD 1921; 1923		28. NO. OF STORIES 2
8. DESCRIPTION OF LOCATION N/A		18. STYLE OR DESIGN 50		
9. COORDINATES UTM LAT _____ LONG N/A		19. ARCHITECT OR ENGINEER CP. ELL		30. FOUNDATION MATERIAL frame
10. SITE () STRUCTURE () BUILDING (X) OBJECT ()		20. CONTRACTOR OR BUILDER Ellsbury (1923)		
11. ON NATIONAL REGISTER? YES () NO (X)		21. ORIGINAL USE, IF APPARENT Residence DIA		32. ROOF TYPE AND MATERIAL
12. IS IT ELIGIBLE? YES () NO (X)		22. PRESENT USE Residence		
13. PART OF ESTAB. HIST. DISTRICT? YES () NO (X)		23. OWNERSHIP PUBLIC () PRIVATE (X)		34. WALL TREATMENT stucco/brick veneer
14. DISTRICT POTENTIAL? YES (X) NO ()		24. OWNER'S NAME AND ADDRESS IF KNOWN N/A		
15. NAME OF ESTABLISHED DISTRICT N/A		25. OPEN TO PUBLIC? YES () NO (X)		36. CHANGES (EXPLAIN IN NO. 42) ADDITION (X) ALTERED () MOVED ()
42. FURTHER DESCRIPTION OF IMPORTANT FEATURES The main facade faces north. The main entrance porch is covered by a jerkinhead roof. A rounded arch post and beam opening provides access to the entry porch. A single lite storm door covers the main entrance. Fenestration consists of six-over-six lite double-hung sash windows placed in pairs on the second story and multi-lite casement windows placed in threes on the first story. A smaller double-hung window with side lites is placed over the entrance porch on the second story. At the east end of the facade is a screened-in porch with segmental arch openings.		26. LOCAL CONTACT PERSON OR ORGANIZATION Landmarks Commission		
43. HISTORY AND SIGNIFICANCE The earliest (1923) known occupant of this residence was Fred E. Carlat, a partner with Carlat-Flaven Investment Company.		27. OTHER SURVEYS IN WHICH INCLUDED N/A		38. PRESERVATION UNDERWAY? YES () NO (X)
44. DESCRIPTION OF ENVIRONMENT AND OUTBUILDINGS North, South, East and West - residential		46. PREPARED BY M. Betz/LL.Briscoe		
45. SOURCES OF INFORMATION 1) BP #38228 (2/1/21) 2) WP #64890 (2/8/21) 3) City Directories, 1923 4) BP #76867 (5/1/23) - sleeping porch		47. ORGANIZATION Landmarks Commission		40. VISIBLE FROM PUBLIC ROAD? YES (X) NO ()
		48. DATE 1/20		
		49. REVISION DATE(S)		



LANDMARKS COMMISSION OF KANSAS CITY, MISSOURI
ARCHITECTURAL/HISTORIC INVENTORY SURVEY FORM

(Site # 48)

1. NO. Simpson Yeomans/ Countryside		4. PRESENT LOCAL NAME(S) OR DESIGNATION(S)		1. NO. 48
2. COUNTY Jackson		5. OTHER NAME(S)		
3. LOCATION OF NEGATIVES Landmarks Commission		Howard M. McCutcheon Residence		
6. SPECIFIC LEGAL LOCATION TOWNSHIP _____ RANGE _____ SECTION _____ IF CITY OR TOWN, STREET ADDRESS 20 W. 53rd Street		16. THEMATIC CATEGORY		2. COUNTY
7. CITY OR TOWN IF RURAL, VICINITY Kansas City, Missouri		17. DATE(S) OR PERIOD 1909		
8. DESCRIPTION OF LOCATION N/A		18. STYLE OR DESIGN 50		
		19. ARCHITECT OR ENGINEER		4. PRESENT LOCAL NAME(S) OR DESIGNATION(S) 20 W. 53rd
		20. CONTRACTOR OR BUILDER K1		
		21. ORIGINAL USE, IF APPARENT Residence 21A		
		22. PRESENT USE Residence		30 W. 53rd
		23. OWNERSHIP PUBLIC () PRIVATE (X)		
		24. OWNER'S NAME AND ADDRESS IF KNOWN N/A		
9. COORDINATES UTM LAT _____ LONG N/A		25. OPEN TO PUBLIC? YES () NO (X)		30 W. 53rd
10. SITE () STRUCTURE () BUILDING (X) OBJECT ()		26. LOCAL CONTACT PERSON OR ORGANIZATION Landmarks Commission		
11. ON NATIONAL REGISTER? YES () NO (X)		27. OTHER SURVEYS IN WHICH INCLUDED N/A		
12. IS IT ELIGIBLE? YES () NO ()		28. NO. OF STORIES 2 1/2		30 W. 53rd
13. PART OF ESTAB. HIST. DISTRICT? YES () NO (X)		29. BASEMENT? YES (X) NO ()		
14. DISTRICT POTENTIAL? YES (X) NO ()		30. FOUNDATION MATERIAL stone		
15. NAME OF ESTABLISHED DISTRICT N/A		31. WALL CONSTRUCTION frame		30 W. 53rd
		32. ROOF TYPE AND MATERIAL gable/comp.material		
		33. NO. OF BAYS FRONT SIDE		
		34. WALL TREATMENT stucco		30 W. 53rd
		35. PLAN SHAPE		
		36. CHANGES (EXPLAIN IN NO. 42) ADDITION () ALTERED () MOVED ()		
		37. CONDITION INTERIOR good EXTERIOR good		30 W. 53rd
		38. PRESERVATION UNDERWAY? YES () NO (X)		
		39. ENDANGERED? BY WHAT? YES () NO (X)		
		40. VISIBLE FROM PUBLIC ROAD? YES (X) NO ()		30 W. 53rd
		41. DISTANCE FROM AND FRONTAGE ON ROAD		

42. FURTHER DESCRIPTION OF IMPORTANT FEATURES The main facade faces south. The main entrance is covered by a two story flat roof entrance porch. The porch entrance is rectilinear in form and opens to the south. The main entrance door is covered by a storm door and flanked by decorative fixed sash windows. Fenestrations consist of eight-over-one lite double-hung sash windows on the first and second stories. Louvered shutters flank the second story windows. A modern casement window is centered over the entrance in the second story of the entrance porch. A two story flat roof wing is located (over)

43. HISTORY AND SIGNIFICANCE

The earliest (1909) known occupant of this residence was Howard M. McCutcheon, President of C. A. Brockett Cement Company (121 W. 8th Street).

44. DESCRIPTION OF ENVIRONMENT AND OUTBUILDINGS

North, South, East and West - residential

45. SOURCES OF INFORMATION

- 1) WP #38938 (3/23/09)
- 2) City Directory, 1911

46. PREPARED BY M. Betz
Lisa Lassman Briscoe

47. ORGANIZATION
Landmarks Commission

48. DATE 49. REVISION DATE(S)


Continuation

HISTORIC INVENTORY

ADDRESS:

42. Cont:

on the east and west facades. The second story is recessed from the main facade forming a balcony enclosed with a wooden balustrade. Three bracketed gable dormers with double hung windows are equally placed on the roof.





2A AS 027 011

LANDMARKS COMMISSION OF KANSAS CITY, MISSOURI

ARCHITECTURAL/HISTORIC INVENTORY SURVEY FORM (Site # 53)

1. NO. Simpson Yeomans/ Countryside Amend.		4. PRESENT LOCAL NAME(S) OR DESIGNATION(S)		1. NO. 53	
2. COUNTY		5. OTHER NAME(S) Sarah Redding, Residence			2. COUNTY
3. LOCATION OF NEGATIVES Landmarks Commission					
6. SPECIFIC LEGAL LOCATION TOWNSHIP _____ RANGE _____ SECTION _____ IF CITY OR TOWN, STREET ADDRESS 21 W. 53rd Street		16. THEMATIC CATEGORY		28. NO. OF STORIES 2-1	
7. CITY OR TOWN IF RURAL, VICINITY Kansas City, Missouri		17. DATE(S) OR PERIOD 1924		29. BASEMENT? YES (XX) NO ()	
8. DESCRIPTION OF LOCATION N/A		18. STYLE OR DESIGN CB		30. FOUNDATION MATERIAL stone	
9. COORDINATES UTM LAT LONG N/A		19. ARCHITECT OR ENGINEER G. W. Swehla		31. WALL CONSTRUCTION frame	
10. SITE () STRUCTURE () BUILDING (XX) OBJECT ()		20. CONTRACTOR OR BUILDER G. W. Swehla CB		32. ROOF TYPE AND MATERIAL hip/barrel tile Ft	
11. ON NATIONAL REGISTER? YES () NO (XX)		21. ORIGINAL USE, IF APPARENT Residence NA		33. NO. OF BAYS FRONT SIDE	
12. IS IT ELIGIBLE? YES () NO ()		22. PRESENT USE Residence		34. WALL TREATMENT stucco	
13. PART OF ESTAB. HIST. DISTRICT? YES () NO (XX)		23. OWNERSHIP PUBLIC () PRIVATE (X)		35. PLAN SHAPE	
14. DISTRICT POTENTIAL? YES (X) NO ()		24. OWNER'S NAME AND ADDRESS IF KNOWN N/A		36. CHANGES (EXPLAIN IN NO. 42) ADDITION () ALTERED () MOVED ()	
15. NAME OF ESTABLISHED DISTRICT N/A		25. OPEN TO PUBLIC? YES () NO (XX)		37. CONDITION INTERIOR good EXTERIOR good	
42. FURTHER DESCRIPTION OF IMPORTANT FEATURES The main facade faces north. The main entrance is placed in an enclosed flat roof porch. An iron railing wraps the perimeter. Fenestration consist of double-hung sash windows with wood trim surround on the first and second stories. The first story windows are additionally set within a recessed arch. A multi-lite door is centered over the entrance porch on the second story. A recessed parapeted flat roofed one story wing is located on the east and west facades. Fenestrations consist of a double-hung sash window on the east wing, and a pair of french doors on (over)		26. LOCAL CONTACT PERSON OR ORGANIZATION Landmarks Commission		38. PRESERVATION UNDERWAY? YES () NO (XX)	
43. HISTORY AND SIGNIFICANCE The earliest(1926) known occupant of this residence was Sarah Redding. Thad C. Hoffman, President of the Flour Mills of America, Inc., was one of the most widely known millers and grain men in the United States. The Hoffman family made the first United States foreign grain shipment in 1882. Resident until 1938.		27. OTHER SURVEYS IN WHICH INCLUDED N/A		39. ENDANGERED? BY WHAT? YES () NO (XX)	
44. DESCRIPTION OF ENVIRONMENT AND OUTBUILDINGS North, South, East and West - residential		45. SOURCES OF INFORMATION BP# 46629 (5/1/24) WP #76480 (4/15/24) City Directories, 1926 MO State Dec 20 1933		40. VISIBLE FROM PUBLIC ROAD? YES (XX) NO ()	
		46. PREPARED BY M/BETZ / L.L. Briscoe 47. ORGANIZATION Landmarks Commission		41. DISTANCE FROM AND FRONTAGE ON ROAD	
		48. DATE 1/80		49. REVISION DATE(S)	


Continuation


HISTORIC INVENTORY

ADDRESS:

#42 Cont'd:

the west wing. The fenestration are placed within a recessed rectilinear frame. The board and batten entrance door with single lite windows and round fanlight is contained within a brick surround.





LANDMARKS COMMISSION OF KANSAS CITY, MISSOURI

ARCHITECTURAL/HISTORIC INVENTORY SURVEY FORM

(Site #47)

1. NO. Simpson Yeomans/ Countryside Amend.		4. PRESENT LOCAL NAME(S) OR DESIGNATION(S) 26 West 53rd Street		1. NO. 47
2. COUNTY Jackson		5. OTHER NAME(S) V. K. Tuggle Residence		
3. LOCATION OF NEGATIVES Landmarks Commission				
6. SPECIFIC LEGAL LOCATION TOWNSHIP _____ RANGE _____ SECTION _____ IF CITY OR TOWN, STREET ADDRESS 26 W. 53rd Street		16. THEMATIC CATEGORY		2. COUNTY JACKSON
7. CITY OR TOWN IF RURAL, VICINITY Kansas City, Missouri		17. DATE(S) OR PERIOD 1913, 1966		
8. DESCRIPTION OF LOCATION N/A		18. STYLE OR DESIGN Colonial Revival Elements 51		
		19. ARCHITECT OR ENGINEER Shepard & Belcher		4. PRESENT LOCAL NAME(S) OR DESIGNATION(S) 86 W. 53rd
		20. CONTRACTOR OR BUILDER Shepard & Belcher PO 54-4		
		21. ORIGINAL USE, IF APPARENT Residence 20 30		
		22. PRESENT USE Residence		
		23. OWNERSHIP PUBLIC () PRIVATE (X)		
		24. OWNER'S NAME AND ADDRESS IF KNOWN N/A		
9. COORDINATES LAT _____ LONG N/A		25. OPEN TO PUBLIC? YES () NO (X)		
10. SITE () STRUCTURE () BUILDING () OBJECT ()		26. LOCAL CONTACT PERSON OR ORGANIZATION Landmarks Commission		
11. ON NATIONAL REGISTER? YES () NO (X)		27. OTHER SURVEYS IN WHICH INCLUDED N/A		
12. IS IT ELIGIBLE? YES () NO (X)				
13. PART OF ESTAB. HIST. DISTRICT? YES () NO (X)				
14. DISTRICT POTENTIAL? YES (X) NO ()				
15. NAME OF ESTABLISHED DISTRICT N/A				
42. FURTHER DESCRIPTION OF IMPORTANT FEATURES The main facade faces south. The main entrance is covered by a gable portico with returns and supported by columns. The entrance door, with fan lite and lower wooden panels, is placed within a frame. Fenestrations consist of tripartite, multi-lite casement windows placed in a projecting bay on the first story. The second story consists of six-over-one lite double-hung sash windows in pairs with louvered shutters. The roof is penetrated by a centrally located palladian dormer and two dormers with blind arch tops. A recessed, flat roof, two-story wing				
43. HISTORY AND SIGNIFICANCE The earliest (1913) known occupant of this residence was V. K. Tuggle, an assistant cashier with the New England National Bank.				
44. DESCRIPTION OF ENVIRONMENT AND OUTBUILDINGS North, South, East and West - residential Tree in front				
45. SOURCES OF INFORMATION 1) BP #30544 (4/28/13) 4) BP #40874 (7/8/68) - 2nd story 2) WP #51309 (5/03/13) 5) City Directories, 1914 3) BP #30294 (10/27/66) - addition			46. PREPARED BY M. Betz/L.L. Briscoe	
			47. ORGANIZATION Landmarks Commission	
48. DATE 1/99			49. REVISION DATE(S)	

HISTORIC INVENTORY

ADDRESS:

#42. Cont'd:

is located on the east and west facades. A wooden balustrade outlines the perimeter of the roof. Fenestrations consist of multiple double-hung, multi-lite, sash windows.

#45. Cont'd:

6) The Western Architect, March, 1917, Vol.25, #3





LANDMARKS COMMISSION OF KANSAS CITY, MISSOURI

ARCHITECTURAL/HISTORIC INVENTORY SURVEY FORM

(Sne # 54)

1. NO. Simpson Yeomans/ Countryside Amend.		4. PRESENT LOCAL NAME(S) OR DESIGNATION(S)		1. NO. 54
2. COUNTY Jackson		5. OTHER NAME(S)		
3. LOCATION OF NEGATIVES Landmarks Commission		Robert J. Campbell Residence		
6. SPECIFIC LEGAL LOCATION TOWNSHIP _____ RANGE _____ SECTION _____ IF CITY OR TOWN, STREET ADDRESS 29 W. 53rd. Street		16. THEMATIC CATEGORY	28. NO. OF STORIES 2 1/2	2. COUNTY
7. CITY OR TOWN IF RURAL, VICINITY Kansas City, Missouri		17. DATE(S) OR PERIOD 1909	29. BASEMENT? YES (X) NO ()	
8. DESCRIPTION OF LOCATION N/A		18. STYLE OR DESIGN 50 Colonial Revival Elements	30. FOUNDATION MATERIAL stone	
		19. ARCHITECT OR ENGINEER	31. WALL CONSTRUCTION frame	4. PRESENT LOCAL NAME(S) OR DESIGNATION(S) 29 W. 53rd
		20. CONTRACTOR OR BUILDER Po. Dr.	32. ROOF TYPE AND MATERIAL cross gambrel/comp. material	
		21. ORIGINAL USE, IF APPARENT 20 Residence O/A	33. NO. OF BAYS FRONT SIDE	
		22. PRESENT USE Residence	34. WALL TREATMENT siding	
		23. OWNERSHIP PUBLIC () PRIVATE (X)	35. PLAN SHAPE	
		24. OWNER'S NAME AND ADDRESS IF KNOWN N/A	36. CHANGES (EXPLAIN IN NO. 42) ADDITION () ALTERED () MOVED ()	
9. COORDINATES UTM LAT N/A LONG		25. OPEN TO PUBLIC? YES () NO (X)	37. CONDITION INTERIOR good EXTERIOR good	
10. SITE () STRUCTURE () BUILDING (X) OBJECT ()		26. LOCAL CONTACT PERSON OR ORGANIZATION Landmarks Commission	38. PRESERVATION UNDERWAY? YES () NO (X)	
11. ON NATIONAL REGISTER? YES () NO (X)	12. IS IT ELIGIBLE? YES () NO ()	27. OTHER SURVEYS IN WHICH INCLUDED N/A	39. ENDANGERED? BY WHAT? YES () NO (X)	
13. PART OF ESTAB. HIST. DISTRICT? YES () NO (X)	14. DISTRICT POTENTIAL? YES (X) NO ()		40. VISIBLE FROM PUBLIC ROAD? YES (X) NO ()	
15. NAME OF ESTABLISHED DISTRICT N/A			41. DISTANCE FROM AND FRONTAGE ON ROAD	
42. FURTHER DESCRIPTION OF IMPORTANT FEATURES The main facade faces north. The main entrance is covered by a flat roof portico topped by a perimeter wooden balustrade. The paneled entrance door is covered by a single lite storm door. The main facade is dominated by a front facing gambrel. Fenestrations consist of multi-lite casement windows. A multi-lite french door is centered over the entrance portico on the second floor and sheltered by a pent roof spanning the width of the gambrel end. An exterior eave wall stone chimney at the east end of the main facade is flanked by paned accent windows.				
43. HISTORY AND SIGNIFICANCE The earliest (1909) known occupant of this residence was Robert J. Campbell, manager of Campbell Glass and Paint Company (1400 W. 11th Street).				
44. DESCRIPTION OF ENVIRONMENT AND OUTBUILDINGS North, South, East and West - residential trees in front				
45. SOURCES OF INFORMATION 1) WP #39474 (4/27/09) 2) City Directories, 1910-11			46. PREPARED BY M. Betz / L.L. Briscoe	
			47. ORGANIZATION Landmarks Commission	
			48. DATE 49. REVISION DATE(S)	

HISTORIC INVENTORY

ADDRESS:

#42. Cont'd:

A second ridge stone chimney is located on the west facade. A gabled dormer with returns, and multi-lite double-hung sash window penetrates the roof. A one story screened-in porch with flat roof supported by columns is located on the east facade.





LANDMARKS COMMISSION OF KANSAS CITY, MISSOURI
ARCHITECTURAL/HISTORIC INVENTORY SURVEY FORM

3A AS-027 004

(Site # 46)

1. NO. Simpson Yeomans/ Countryside Amend.		4. PRESENT LOCAL NAME(S) OR DESIGNATION(S)		1. NO. 46
2. COUNTY Jackson		5. OTHER NAME(S)		
3. LOCATION OF NEGATIVES Landmarks Commission		Robert J. Durham, Residence		
6. SPECIFIC LEGAL LOCATION TOWNSHIP _____ RANGE _____ SECTION _____ IF CITY OR TOWN, STREET ADDRESS 34 W. 53rd Street		16. THEMATIC CATEGORY		2. COUNTY 34 W. 53rd
7. CITY OR TOWN IF RURAL, VICINITY Kansas City, Missouri		17. DATE(S) OR PERIOD 1941		
8. DESCRIPTION OF LOCATION N/A		18. STYLE OR DESIGN 99		
9. COORDINATES UTM LAT _____ LONG N/A		19. ARCHITECT OR ENGINEER		4. PRESENT LOCAL NAME(S) OR DESIGNATION(S) 34 W. 53rd
		20. CONTRACTOR OR BUILDER Virgil E. Jones		
		21. ORIGINAL USE, IF APPARENT Residence <i>DA</i>		
10. SITE () STRUCTURE () BUILDING (X) OBJECT ()		22. PRESENT USE Residence		34 W. 53rd
11. ON NATIONAL REGISTER? YES () NO (X)		23. OWNERSHIP PUBLIC () PRIVATE (X)		
12. IS IT ELIGIBLE? YES () NO (X)		24. OWNER'S NAME AND ADDRESS IF KNOWN N/A		
13. PART OF ESTAB. HIST. DISTRICT? YES () NO (X)		25. OPEN TO PUBLIC? YES () NO (X)		34 W. 53rd
14. DISTRICT POTENTIAL? YES (X) NO ()		26. LOCAL CONTACT PERSON OR ORGANIZATION Landmarks Commission		
15. NAME OF ESTABLISHED DISTRICT N/A		27. OTHER SURVEYS IN WHICH INCLUDED N/A		
16. FOUNDATION MATERIAL stone		28. NO. OF STORIES 1 1/2		34 W. 53rd
30. WALL CONSTRUCTION frame		29. BASEMENT? YES (X) NO ()		
31. ROOF TYPE AND MATERIAL gable/comp. material		32. NO. OF BAYS FRONT SIDE		
33. WALL TREATMENT siding		34. PLAN SHAPE		34 W. 53rd
35. CHANGES (EXPLAIN IN NO. 42) ADDITION () ALTERED () MOVED ()		36. CONDITION INTERIOR good EXTERIOR good		
37. PRESERVATION UNDERWAY? YES () NO (X)		38. ENDANGERED? YES () NO (X)		
39. VISIBLE FROM PUBLIC ROAD? YES (X) NO ()		40. DISTANCE FROM AND FRONTAGE ON ROAD		34 W. 53rd
41. FURTHER DESCRIPTION OF IMPORTANT FEATURES		42. HISTORY AND SIGNIFICANCE		
43. DESCRIPTION OF ENVIRONMENT AND OUTBUILDINGS		44. SOURCES OF INFORMATION		

42. FURTHER DESCRIPTION OF IMPORTANT FEATURES Facing south on West 53rd Street, the residence measures approximately 57' x 29'. The two-story central bay has a pedimented gable roof displaying a bullseye vent; an entrance with a classical frame surround displaying pilasters and an unadorned entablature; one, eight-over-twelve sash rectangular window (with decorative shutters) on the lower level, and two, six-over-six sash square windows (with decorative shutters) on the upper level. One-story flanking wings display frame pilasters and eight-over-twelve sash rectangular windows. A large brick chimney projects (over)

43. HISTORY AND SIGNIFICANCE

The earliest (1942) recorded occupant of this residence was Robert J. Durham, a lawyer whose work address was 1002 Walnut), and his wife, Nancy.

44. DESCRIPTION OF ENVIRONMENT AND OUTBUILDINGS

North, South, East and West - residential

45. SOURCES OF INFORMATION

- () BP #60510 (1/4/41)
- () WP #64799 (1/4/41)
- () City Directories, 1942
- () Mid-West Contractor, 1/8/41, pg. 31.

46. PREPARED BY

M. Betz

47. ORGANIZATION

Landmarks Commission

48. DATE

1/89

49. REVISION DATE(S)


Continuation

HISTORIC INVENTORY

ADDRESS:

#42. Cont'd:

From the side of the east wing; a small brick chimney projects from the roof of the west wing. A frame garage is located to the west of the residence.





LANDMARKS COMMISSION OF KANSAS CITY, MISSOURI
ARCHITECTURAL/HISTORIC INVENTORY SURVEY FORM

(Site # 55)

1. NO. Simpson Yeomans/ Countryside Amend.		4. PRESENT LOCAL NAME(S) OR DESIGNATION(S)		1. NO. 55
2. COUNTY Jackson		5. OTHER NAME(S)		
3. LOCATION OF NEGATIVES Landmarks Commission		Ray S. Lipman Residence		
6. SPECIFIC LEGAL LOCATION TOWNSHIP _____ RANGE _____ SECTION _____ IF CITY OR TOWN, STREET ADDRESS 35 W. 53rd Street		16. THEMATIC CATEGORY		2. COUNTY
7. CITY OR TOWN IF RURAL, VICINITY Kansas City, Missouri		17. DATE(S) OR PERIOD 1911		
8. DESCRIPTION OF LOCATION N/A		18. STYLE OR DESIGN 50 Colonial Revival Elements		
9. COORDINATES UTM LAT _____ LONG N/A		19. ARCHITECT OR ENGINEER C. B. Sloan		4. PRESENT LOCAL NAME(S) OR DESIGNATION(S) 35 W. 53rd
10. SITE () STRUCTURE () BUILDING (X) OBJECT ()		20. CONTRACTOR OR BUILDER Chris Heinz PO 51		
11. ON NATIONAL REGISTER? YES () NO (X)		21. ORIGINAL USE, IF APPARENT Residence 01A 20		
12. IS IT ELIGIBLE? YES () NO ()		22. PRESENT USE Residence		3. PRESENT LOCAL NAME(S) OR DESIGNATION(S) 35 W. 53rd
13. PART OF ESTAB. HIST. DISTRICT? YES () NO (X)		23. OWNERSHIP PUBLIC () PRIVATE (X)		
14. DISTRICT POTENTIAL? YES (X) NO ()		24. OWNER'S NAME AND ADDRESS IF KNOWN N/A		
15. NAME OF ESTABLISHED DISTRICT N/A		25. OPEN TO PUBLIC? YES () NO (X)		3. PRESENT LOCAL NAME(S) OR DESIGNATION(S) 35 W. 53rd
42. FURTHER DESCRIPTION OF IMPORTANT FEATURES The main facade faces north. The main entrance is covered by a flat roof portico with half-rounded front. A wooden balustrade runs along the perimeter of the portico roof. The wooden entrance door with single lite is flanked by multi pane sidelites. The main entrance is flanked by a veranda with wooden balustrade. Fenestration consists of multi-lite casement windows placed in fours, with brick surround, on the first story and eight-over-one lite double-hung sash windows in pairs on the second floor. Centered over the entrance on the second (over)		26. LOCAL CONTACT PERSON OR ORGANIZATION Landmarks Commission		
43. HISTORY AND SIGNIFICANCE The earliest (1911) known occupant of this residence was Ray S. Lipman, a partner with Levy and Lipman (108 Walnut).		27. OTHER SURVEYS IN WHICH INCLUDED N/A		
44. DESCRIPTION OF ENVIRONMENT AND OUTBUILDINGS North, South, East and West - residential		46. PREPARED BY M. Betz/L.L.Briscoe		4. PRESENT LOCAL NAME(S) OR DESIGNATION(S) 35 W. 53rd
45. SOURCES OF INFORMATION 1) BP #10234 (6/19/11) 2) WP #46025 (6/26/11) 3) BP #67045 (7/17/19) - garage 4) City Directories		47. ORGANIZATION Landmarks Commission		
		48. DATE 1/00 49. REVISION DATE(S)		

Continuation

HISTORIC INVENTORY

ADDRESS:

#42. Cont'd:

floor are tripartite windows. A broken segmented pediment dormer with a pair of window is centrally located on the roof. A interior brick chimney projects from the roof. A one story open porch with wooden balustrade and flat roof with perimeter balustrade is located on the east facade.





LANDMARKS COMMISSION OF KANSAS CITY, MISSOURI

JA A5027 026

ARCHITECTURAL/HISTORIC INVENTORY SURVEY FORM

(Sheet # 61)

1. NO. Simpson Yeomans/ Countryside Amend.		4. PRESENT LOCAL NAME(S) OR DESIGNATION(S)		1. NO. 61	2. COUNTY
2. COUNTY Jackson		5. OTHER NAME(S)			
3. LOCATION OF NEGATIVES Landmarks Commission					
6. SPECIFIC LEGAL LOCATION TOWNSHIP _____ RANGE _____ SECTION _____ IF CITY OR TOWN, STREET ADDRESS 5 W. 53rd Terrace		16. THEMATIC CATEGORY		28. NO. OF STORIES 1	4. PRESENT LOCAL NAME(S) OR DESIGNATION(S) 5 W. 53rd Terrace
7. CITY OR TOWN IF RURAL, VICINITY Kansas City, Missouri		17. DATE(S) OR PERIOD 1948		29. BASEMENT? YES (X) NO ()	
8. DESCRIPTION OF LOCATION N/A		18. STYLE OR DESIGN		30. FOUNDATION MATERIAL	
		19. ARCHITECT OR ENGINEER JS		31. WALL CONSTRUCTION frame	
		20. CONTRACTOR OR BUILDER SI		32. ROOF TYPE AND MATERIAL cross gable/comp material	
		21. ORIGINAL USE, IF APPARENT Residence		33. NO. OF BAYS FRONT SIDE	
		22. PRESENT USE Residence		34. WALL TREATMENT stone veneer/frame	
		23. OWNERSHIP PUBLIC () PRIVATE (X)		35. PLAN SHAPE irregular	
		24. OWNER'S NAME AND ADDRESS IF KNOWN N/A		36. CHANGES (EXPLAIN IN NO. 42) ADDITION () ALTERED () MOVED ()	
		25. OPEN TO PUBLIC? YES () NO (X)		37. CONDITION INTERIOR good EXTERIOR good	
		26. LOCAL CONTACT PERSON OR ORGANIZATION Landmarks Commission		38. PRESERVATION UNDERWAY? YES () NO (X)	
		27. OTHER SURVEYS IN WHICH INCLUDED N/A		39. ENDANGERED? BY WHAT? YES () NO (X)	
9. COORDINATES LAT _____ LONG N/A				40. VISIBLE FROM PUBLIC ROAD? YES (X) NO ()	
10. SITE () BUILDING (X) STRUCTURE () OBJECT ()				41. DISTANCE FROM AND FRONTAGE ON ROAD Approx. 36' from W 53rd Ter.	
11. ON NATIONAL REGISTER? YES () NO (X)		12. IS IT ELIGIBLE? YES () NO (X)			
13. PART OF ESTAB. HIST. DISTRICT? YES () NO (X)		14. DISTRICT POTENTIAL? YES (X) NO ()			
15. NAME OF ESTABLISHED DISTRICT N/A					

42. FURTHER DESCRIPTION OF IMPORTANT FEATURES Situated on the southwest corner of West 53rd Terrace and Main Street, the building faces north. The front facade has a large bay window, a bullseye window, a smaller picture window, a brick chimney and a built-in garage located to the east. The gable facing the street displays large wood shingles. A screened-in porch is located off to the west side of the building.

43. HISTORY AND SIGNIFICANCE

The earliest (19500) recorded occupant of the building was John Siemen, vice-president of the Mercantile Company, and his wife Lilli M. Siemen.

44. DESCRIPTION OF ENVIRONMENT AND OUTBUILDINGS

North, South, East and West - residential

45. SOURCES OF INFORMATION

- 1) WP #13717 (5/4/48)
- 2) City Directories, 1948-50

46. PREPARED BY
M. Betz

47. ORGANIZATION

Landmarks Commission

48. DATE
1/89

49. REVISION DATE(S)

Continuation

HISTORIC INVENTORY

ADDRESS:

#41. Cont'd:

Approx. 35' on W. 53rd Terr.






LANDMARKS COMMISSION OF KANSAS CITY, MISSOURI
ARCHITECTURAL/HISTORIC INVENTORY SURVEY FORM

(She #62)

1. NO. Simpson Yeomans/ Countryside Amend.		4. PRESENT LOCAL NAME(S) OR DESIGNATION(S)		1. NO. 62
2. COUNTY Jackson		5. OTHER NAME(S)		
3. LOCATION OF NEGATIVES Landmarks Commission		Harry E. Fisher, Residence		
6. SPECIFIC LEGAL LOCATION TOWNSHIP _____ RANGE _____ SECTION _____ IF CITY OR TOWN, STREET ADDRESS 11 W. 53rd Terrace		16. THEMATIC CATEGORY		2. COUNTY 11 W. 53rd Terrace
7. CITY OR TOWN IF RURAL, VICINITY Kansas City, Missouri		17. DATE(S) OR PERIOD 1936		
8. DESCRIPTION OF LOCATION N/A		18. STYLE OR DESIGN 50 00		
		19. ARCHITECT OR ENGINEER Wm. J. Koch		4. PRESENT LOCAL NAME(S) OR DESIGNATION(S)
		20. CONTRACTOR OR BUILDER Harry Fisher SC		
		21. ORIGINAL USE, IF APPARENT Residence OIA		
		22. PRESENT USE Residence		11 W. 53rd Terrace
		23. OWNERSHIP PUBLIC () PRIVATE (X)		
		24. OWNER'S NAME AND ADDRESS IF KNOWN N/A		
9. COORDINATES UTM LAT _____ LONG N/A		25. OPEN TO PUBLIC? YES () NO (X)		11 W. 53rd Terrace
10. SITE () STRUCTURE () BUILDING (X) OBJECT ()		26. LOCAL CONTACT PERSON OR ORGANIZATION Landmarks Commission		
11. ON NATIONAL REGISTER? YES () NO (X)		27. OTHER SURVEYS IN WHICH INCLUDED N/A		
12. IS IT ELIGIBLE? YES () NO (X)		28. NO. OF STORIES 2		11 W. 53rd Terrace
13. PART OF ESTAB. HIST. DISTRICT? YES () NO (X)		29. BASEMENT? YES (X) NO ()		
14. DISTRICT POTENTIAL? YES (X) NO ()		30. FOUNDATION MATERIAL stone		
15. NAME OF ESTABLISHED DISTRICT N/A		31. WALL CONSTRUCTION frame		11 W. 53rd Terrace
		32. ROOF TYPE AND MATERIAL gable/comp. material		
		33. NO. OF BAYS FRONT SIDE		
		34. WALL TREATMENT 64 stone veneer/siding		11 W. 53rd Terrace
		35. PLAN SHAPE rectangular		
		36. CHANGES (EXPLAIN IN NO. 42) ADDITION () ALTERED () MOVED ()		
		37. CONDITION INTERIOR good EXTERIOR good		11 W. 53rd Terrace
		38. PRESERVATION UNDERWAY? YES () NO (X)		
		39. ENDANGERED? BY WHAT? YES () NO (X)		
		40. VISIBLE FROM PUBLIC ROAD? YES (X) NO ()		11 W. 53rd Terrace
		41. DISTANCE FROM AND FRONTAGE ON ROAD		
42. FURTHER DESCRIPTION OF IMPORTANT FEATURES Facing north on West 53rd Terrace, the residence measures approximately 33' x 24½'. A centrally located entrance has a frame surround and is flanked by eight-over-twelve sash rectangular windows. The second level, which has three, eight-over-eight sash rectangular windows with shutters, extends to display four pendants. An enclosed screened-in porch is located to the east; an attached garage to the west. The building has been sided in recent years with asbestos shingles (upper level) and permastone (lower level).				
43. HISTORY AND SIGNIFICANCE The earliest (1937) known occupant of this residence was Harry E. Fisher, president of Fisher Real Estate, and his wife Clarice.				
44. DESCRIPTION OF ENVIRONMENT AND OUTBUILDINGS North, South, East and West - residential				
45. SOURCES OF INFORMATION 1) BP #59086 (4/28/36) 2) WP #14877 (5/1/36) 3) Western Contractor, May 6, 1936, pg. 19 4) City Directories, 1936-37			46. PREPARED BY M. Betz	
			47. ORGANIZATION Landmarks Commission	
			48. DATE 1/89	
			49. REVISION DATE(S)	



LANDMARKS COMMISSION OF KANSAS CITY, MISSOURI

ARCHITECTURAL/HISTORIC INVENTORY SURVEY FORM

(Site # 39)

1. NO. Simpson Yeomans/ Countryside Amend.		4. PRESENT LOCAL NAME(S) OR DESIGNATION(S)		1. NO. 59
2. COUNTY Jackson		5. OTHER NAME(S)		
3. LOCATION OF NEGATIVES Landmarks Commission		16 W. Oread; Alfred J. Poor, Residence		
6. SPECIFIC LEGAL LOCATION TOWNSHIP _____ RANGE _____ SECTION _____ IF CITY OR TOWN, STREET ADDRESS 12 W. 53rd Terrace		16. THEMATIC CATEGORY	28. NO. OF STORIES 2 1/2	2. COUNTY
7. CITY OR TOWN IF RURAL, VICINITY Kansas City, Missouri		17. DATE(S) OR PERIOD 1909	29. BASEMENT? YES (X) NO ()	
8. DESCRIPTION OF LOCATION N/A		18. STYLE OR DESIGN 65	30. FOUNDATION MATERIAL stone	
		19. ARCHITECT OR ENGINEER	31. WALL CONSTRUCTION frame	4. PRESENT LOCAL NAME(S) OR DESIGNATION(S) 12 W. 53rd Terrace
		20. CONTRACTOR OR BUILDER CB VE	32. ROOF TYPE AND MATERIAL gable/barrel tile	
		21. ORIGINAL USE, IF APPARENT Residence OIA 40	33. NO. OF BAYS FRONT SIDE	
		22. PRESENT USE Residence	34. WALL TREATMENT stone/stucco	
		23. OWNERSHIP PUBLIC () PRIVATE (X)	35. PLAN SHAPE rectangular	
		24. OWNER'S NAME AND ADDRESS IF KNOWN N/A	36. CHANGES ADDITION () (EXPLAIN IN NO. 42) ALTERED () MOVED ()	
9. COORDINATES UTM LAT N/A LONG		25. OPEN TO PUBLIC? YES () NO (X)	37. CONDITION INTERIOR good EXTERIOR good	
10. SITE () STRUCTURE () BUILDING (X) OBJECT ()		26. LOCAL CONTACT PERSON OR ORGANIZATION Landmarks Commission	38. PRESERVATION UNDERWAY? YES () NO (X)	
11. ON NATIONAL REGISTER? YES () NO (X)	12. IS IT ELIGIBLE? YES () NO (X)	27. OTHER SURVEYS IN WHICH INCLUDED N/A	39. ENDANGERED? BY WHAT? YES () NO (X)	
13. PART OF ESTAB. HIST. DISTRICT? YES () NO (X)	14. DISTRICT POTENTIAL? YES (X) NO ()		40. VISIBLE FROM PUBLIC ROAD? YES (X) NO ()	
15. NAME OF ESTABLISHED DISTRICT N/A			41. DISTANCE FROM AND FRONTAGE ON ROAD	

42. FURTHER DESCRIPTION OF IMPORTANT FEATURES Facing south on West 53rd Terrace, the building is distinguished by its stone (first level) and stucco (second level) veneer, barrel tile roof, and open front porch crowned by a flat roof (balcony above) that is supported by stone columns. The centrally located front entrance is flanked by sidelights. Fenestration on the lower level of the front facade includes a three-part window with frame surround located to the east of the main entrance, and a rectangular window located to the west. On the second level, rectangular windows with sidelights flank two, centrally (over

43. HISTORY AND SIGNIFICANCE

The earliest (1912) known occupant of this building was Alfred J. Poor, owner of A. J. Poor Grain Company.

44. DESCRIPTION OF ENVIRONMENT AND OUTBUILDINGS

North, South, East and West - residential

SOURCES OF INFORMATION

#38613 (2/25/09)
Directories, 1911-20

46. PREPARED BY M. Betz	
47. ORGANIZATION Landmarks Commission	
48. DATE	49. REVISION DATE(S)

HISTORIC INVENTORY

ADDRESS:

#42. Cont'd:

located rectangular windows and a balcony door. Three large dormers with barrel tile gable roofs project from the attic level. The central dormer displays three rectangular windows while the end dormers each have rectangular windows with frame surrounds. Crowned by a flat roof supported by stone columns, a one-story open porch is located off to the west. The residence also has two stone chimneys.





LANDMARKS COMMISSION OF KANSAS CITY, MISSOURI

ARCHITECTURAL/HISTORIC INVENTORY SURVEY FORM

(Site # 63)

1. NO. Simpson Yeomans/ Countryside Amend.		4. PRESENT LOCAL NAME(S) OR DESIGNATION(S)		1. NO. 43
2. COUNTY Jackson		5. OTHER NAME(S)		
3. LOCATION OF NEGATIVES Landmarks Commission		19 W. Oread; 7 W. Oread. Cyrus M. Walker Residence		2. COUNTY
6. SPECIFIC LEGAL LOCATION TOWNSHIP _____ RANGE _____ SECTION _____ IF CITY OR TOWN, STREET ADDRESS 17 W. 53rd Terrace		16. THEMATIC CATEGORY		
7. CITY OR TOWN IF RURAL, VICINITY Kansas City, Missouri		17. DATE(S) OR PERIOD 1911		28. NO. OF STORIES 2
8. DESCRIPTION OF LOCATION N/A		18. STYLE OR DESIGN 50		
9. COORDINATES UTM LAT _____ LONG N/A		19. ARCHITECT OR ENGINEER Parker & Son		29. BASEMENT? YES (X) NO ()
		20. CONTRACTOR OR BUILDER Hawkins-Gikeson CB SU 2L		30. FOUNDATION MATERIAL stone
		21. ORIGINAL USE, IF APPARENT Residence DIA		31. WALL CONSTRUCTION frame
		22. PRESENT USE Residence		32. ROOF TYPE AND MATERIAL gable/comp material OK
10. SITE () STRUCTURE () BUILDING (X) OBJECT ()		23. OWNERSHIP PUBLIC () PRIVATE (X)		33. NO. OF BAYS FRONT SIDE
		24. OWNER'S NAME AND ADDRESS IF KNOWN N/A		34. WALL TREATMENT brick
11. ON NATIONAL REGISTER? YES () NO (X)		25. OPEN TO PUBLIC? YES () NO (X)		35. PLAN SHAPE rectangular
12. IS IT ELIGIBLE? YES () NO (X)		26. LOCAL CONTACT PERSON OR ORGANIZATION Landmarks Commission		36. CHANGES (EXPLAIN IN NO. 42) ADDITION () ALTERED () MOVED ()
13. PART OF ESTAB. HIST. DISTRICT? YES () NO (X)		27. OTHER SURVEYS IN WHICH INCLUDED N/A		37. CONDITION INTERIOR good EXTERIOR good
14. DISTRICT POTENTIAL? YES (X) NO ()				38. PRESERVATION UNDERWAY? YES () NO (X)
15. NAME OF ESTABLISHED DISTRICT N/A				39. ENDANGERED? BY WHAT? YES () NO (X)
				40. VISIBLE FROM PUBLIC ROAD? YES (X) NO ()
				41. DISTANCE FROM AND FRONTAGE ON ROAD

42. FURTHER DESCRIPTION OF IMPORTANT FEATURES Facing north on West 53rd Terrace, the building measures approximately 31' x 43'. Steps lead to a small, centrally located enclosed porch. The entrance displays a multi-sash glass door flanked by multi-sash sidelights. A frame balustrade crowns the flat porch roof. Fenestration includes rectangular windows with black shutters and stone sills, and three, third level dormers crowned with shed roofs. A two-level enclosed sunporch is located to the east and is crowned with a frame balustrade. A brick chimney projects from the gable roof.

43. HISTORY AND SIGNIFICANCE

The earliest (1911) known occupant of this residence was Cyrus M. Walker, owner of C. M. Walker and Company, Loans (1313 Waldheim Building).

44. DESCRIPTION OF ENVIRONMENT AND OUTBUILDINGS

North, South, East and West - residential

45. SOURCES OF INFORMATION

- 1) BP #10161 (4/26/11)
- 2) WP #45475 (5/8/11)
- 3) City Directories, 1911-13

46. PREPARED BY
M. Betz47. ORGANIZATION
Landmarks Commission

48. DATE 1/89 49. REVISION DATE(S)



LANDMARKS COMMISSION OF KANSAS CITY, MISSOURI

ARCHITECTURAL/HISTORIC INVENTORY SURVEY FORM

(Site # 69)

1. NO. Simpson Yeomans/ Countryside Amend.		4. PRESENT LOCAL NAME(S) OR DESIGNATION(S)		1. NO. 64
2. COUNTY Jackson		5. OTHER NAME(S)		
3. LOCATION OF NEGATIVES Landmarks Commission		25 W. 53rd Terrace		
6. SPECIFIC LEGAL LOCATION TOWNSHIP _____ RANGE _____ SECTION _____ IF CITY OR TOWN, STREET ADDRESS 21 W. 53rd Terrace		16. THEMATIC CATEGORY		2. COUNTY BR
7. CITY OR TOWN IF RURAL, VICINITY Kansas City, Missouri		17. DATE(S) OR PERIOD 1914-15		
8. DESCRIPTION OF LOCATION N/A		18. STYLE OR DESIGN 02		
		19. ARCHITECT OR ENGINEER		
		20. CONTRACTOR OR BUILDER Wm. Becker CB		
		21. ORIGINAL USE, IF APPARENT Residence DIA		
		22. PRESENT USE Residence		
		23. OWNERSHIP PUBLIC () PRIVATE (X)		
		24. OWNER'S NAME AND ADDRESS IF KNOWN N/A		
		25. OPEN TO PUBLIC? YES () NO (X)		
9. COORDINATES UTM LAT N/A LONG		26. LOCAL CONTACT PERSON OR ORGANIZATION Landmarks Commission		4. PRESENT LOCAL NAME(S) OR DESIGNATION(S) 21 W. 53rd Terrace
10. SITE () STRUCTURE () BUILDING (X) OBJECT ()		27. OTHER SURVEYS IN WHICH INCLUDED N/A		
11. ON NATIONAL REGISTER? YES () NO (X)		28. NO. OF STORIES 2		
12. IS IT ELIGIBLE? YES () NO (X)		29. BASEMENT? YES (X) NO ()		
13. PART OF ESTAB. HIST. DISTRICT? YES () NO (X)		30. FOUNDATION MATERIAL stone		
14. DISTRICT POTENTIAL? YES (X) NO ()		31. WALL CONSTRUCTION masonry		
15. NAME OF ESTABLISHED DISTRICT N/A		32. ROOF TYPE AND MATERIAL hip/comp. material		
		33. NO. OF BAYS FRONT SIDE		
		34. WALL TREATMENT brick		
		35. PLAN SHAPE rectangular		
		36. CHANGES (EXPLAIN IN NO. 42) ADDITION () ALTERED () MOVED ()		
		37. CONDITION INTERIOR good EXTERIOR good		
		38. PRESERVATION UNDERWAY? YES () NO (X)		
		39. ENDANGERED? BY WHAT? YES () NO (X)		
		40. VISIBLE FROM PUBLIC ROAD? YES (X) NO ()		
		41. DISTANCE FROM AND FRONTAGE ON ROAD		

42. FURTHER DESCRIPTION OF IMPORTANT FEATURES Facing north on West 53rd Terrace, the building measures approximately 40' x 30'. A small open front porch is crowned with a flat roof supported by brick columns. The centrally located main entrance is flanked by sidelights. Fenestration on the front facade includes three-part rectangular windows with frame surrounds to the west of the main entrance, two-part rectangular windows with frame surrounds to the east of the main entrance, and a bay window over the main entrance. A shed roof dormer displaying a three-part multi-sash window projects from (over

43. HISTORY AND SIGNIFICANCE

The earliest (1917) known occupant of this residence was Emmitt L. Snider, a partner with Fyre and Snider (1909 Sharp Building)

44. DESCRIPTION OF ENVIRONMENT AND OUTBUILDINGS

North, South, East and West -- residential

45. SOURCES OF INFORMATION

- 1) WP #55322 (11/24/14)
- 2) BP #11372 (1/6/15)
- 3) BP #63056 (8/7/17)-garage
- 4) City Directories, 1917

46. PREPARED BY
M. Betz

47. ORGANIZATION
Landmarks Commission

48. DATE 49. REVISION DATE(S)

Continuation

HISTORIC INVENTORY

ADDRESS:

42. Cont'd:

the roof. The residence also has brick chimney.





LANDMARKS COMMISSION OF KANSAS CITY, MISSOURI

ARCHITECTURAL/HISTORIC INVENTORY SURVEY FORM

(Site # 58)

1. NO. Simpson Yeomans/ Countryside Amend.		4. PRESENT LOCAL NAME(S) OR DESIGNATION(S)		1. NO. 58
2. COUNTY Jackson		5. OTHER NAME(S)		
3. LOCATION OF NEGATIVES Landmarks Commission		28 W. Oread ; H. E. Poor, Residence		
6. SPECIFIC LEGAL LOCATION TOWNSHIP _____ RANGE _____ SECTION _____ IF CITY OR TOWN, STREET ADDRESS 28 W. 53rd Terrace		16. THEMATIC CATEGORY		2. COUNTY 58
7. CITY OR TOWN IF RURAL, VICINITY Kansas City, Missouri		17. DATE(S) OR PERIOD 1911		
8. DESCRIPTION OF LOCATION N/A		18. STYLE OR DESIGN 50		
9. COORDINATES UTM LAT _____ LONG N/A		19. ARCHITECT OR ENGINEER 30 20		4. PRESENT LOCAL NAME(S) OR DESIGNATION(S) 28 W. 53rd Terrace
10. SITE () STRUCTURE () BUILDING () OBJECT ()		20. CONTRACTOR OR BUILDER H. E. Poor R I S U S L		
11. ON NATIONAL REGISTER? YES () NO (X)		21. ORIGINAL USE, IF APPARENT Residence OIA		
12. IS IT ELIGIBLE? YES () NO (X)		22. PRESENT USE Residence		30. FOUNDATION MATERIAL stone
13. PART OF ESTAB. HIST. DISTRICT? YES () NO (X)		23. OWNERSHIP PUBLIC () PRIVATE (X)		
14. DISTRICT POTENTIAL? YES (X) NO ()		24. OWNER'S NAME AND ADDRESS IF KNOWN N/A		
15. NAME OF ESTABLISHED DISTRICT N/A		25. OPEN TO PUBLIC? YES () NO (X)		31. WALL CONSTRUCTION frame
42. FURTHER DESCRIPTION OF IMPORTANT FEATURES Facing south on West 53rd Terrace, the building measures approximately 44' x 24'. A second-level projection supported by two brick columns and two frame Doric columns covers the front porch. The main entrance is flanked by small rectangular windows with frame surrounds. A streetlight is located in front of the entrance. Fenestration on the front facade includes large three-part rectangular windows with frame surrounds on the lower level, and two-part rectangular windows with frame surrounds on the second level. Two dormers with hip roofs and two-part windows (over)		26. LOCAL CONTACT PERSON OR ORGANIZATION Landmarks Commission		32. ROOF TYPE AND MATERIAL hip/comp. material DR
43. HISTORY AND SIGNIFICANCE The earliest known occupant of this residence was H. E. Poor, Vice-President of the Kansas City Seed and Grain Company. He was later recorded as being salesman with his family's business, A. J. Poor Grain Company.		27. OTHER SURVEYS IN WHICH INCLUDED N/A		33. NO. OF BAYS FRONT SIDE
44. DESCRIPTION OF ENVIRONMENT AND OUTBUILDINGS North, South, East and West - residential		28. NO. OF STORIES 2		34. WALL TREATMENT brick veneer/stucco
45. SOURCES OF INFORMATION 1) BP #27686 (9/26/11) 2) WP #47256 (12/5/11) 3) City Directories, 1911-13		29. BASEMENT? YES (X) NO ()		35. PLAN SHAPE
		30. FOUNDATION MATERIAL stone		36. CHANGES (EXPLAIN IN NO. 42) ADDITION () ALTERED () MOVED ()
		31. WALL CONSTRUCTION frame		37. CONDITION INTERIOR good EXTERIOR good
		32. ROOF TYPE AND MATERIAL hip/comp. material DR		38. PRESERVATION UNDERWAY? YES () NO (X)
		33. NO. OF BAYS FRONT SIDE		39. ENDANGERED? BY WHAT? YES () NO (X)
		34. WALL TREATMENT brick veneer/stucco		40. VISIBLE FROM PUBLIC ROAD? YES (X) NO ()
		35. PLAN SHAPE		41. DISTANCE FROM AND FRONTAGE ON ROAD

42. FURTHER DESCRIPTION OF IMPORTANT FEATURES Facing south on West 53rd Terrace, the building measures approximately 44' x 24'. A second-level projection supported by two brick columns and two frame Doric columns covers the front porch. The main entrance is flanked by small rectangular windows with frame surrounds. A streetlight is located in front of the entrance. Fenestration on the front facade includes large three-part rectangular windows with frame surrounds on the lower level, and two-part rectangular windows with frame surrounds on the second level. Two dormers with hip roofs and two-part windows (over)

43. HISTORY AND SIGNIFICANCE

The earliest known occupant of this residence was H. E. Poor, Vice-President of the Kansas City Seed and Grain Company. He was later recorded as being salesman with his family's business, A. J. Poor Grain Company.

44. DESCRIPTION OF ENVIRONMENT AND OUTBUILDINGS

North, South, East and West - residential

45. SOURCES OF INFORMATION

- 1) BP #27686 (9/26/11)
- 2) WP #47256 (12/5/11)
- 3) City Directories, 1911-13

46. PREPARED BY

M. Betz

47. ORGANIZATION

Landmarks Commission

48. DATE 49. REVISION DATE(S)

HISTORIC INVENTORY

ADDRESS:

42. Cont'd

project from the attic level. An enclosed two-level sunporch is located off to the east. The sunporch displays a large four-part, multi-sash window with transoms and frame surrounds on the lower level, and a three-part window with frame surrounds on the upper level. A brick chimney projects from the gable roof.





LANDMARKS COMMISSION OF KANSAS CITY, MISSOURI
ARCHITECTURAL/HISTORIC INVENTORY SURVEY FORM

(Sheet # 5)

1. NO. Simpson Yeomans/ Countryside Amend.		4. PRESENT LOCAL NAME(S) OR DESIGNATION(S)		1. NO.
2. COUNTY Jackson		5. OTHER NAME(S) The J. S. Tritle Residence		
3. LOCATION OF NEGATIVES Landmarks Commission				
6. SPECIFIC LEGAL LOCATION TOWNSHIP _____ RANGE _____ SECTION _____ IF CITY OR TOWN, STREET ADDRESS 34 W. 53rd Terrace		16. THEMATIC CATEGORY		2. COUNTY
7. CITY OR TOWN IF RURAL, VICINITY Kansas City, Missouri		17. DATE(S) OR PERIOD 1912		
8. DESCRIPTION OF LOCATION N/A		18. STYLE OR DESIGN 50		
		19. ARCHITECT OR ENGINEER PO SU 3L		4. PRESENT LOCAL NAME(S) OR DESIGNATION(S) 34 W. 53rd Terrace
		20. CONTRACTOR OR BUILDER H. S. Biel 20		
		21. ORIGINAL USE, IF APPARENT Residence DIA		
		22. PRESENT USE Residence		
		23. OWNERSHIP PUBLIC () PRIVATE (X)		
		24. OWNER'S NAME AND ADDRESS IF KNOWN N/A		
9. COORDINATES UTM LAT _____ LONG N/A		25. OPEN TO PUBLIC? YES () NO (X)		
10. SITE () STRUCTURE () BUILDING (X) OBJECT ()		26. LOCAL CONTACT PERSON OR ORGANIZATION Landmarks Commission		
11. ON NATIONAL REGISTER? YES () NO (X)		27. OTHER SURVEYS IN WHICH INCLUDED N/A		
12. IS IT ELIGIBLE? YES () NO (X)				
13. PART OF ESTAB. HIST. DISTRICT? YES () NO (X)				
14. DISTRICT POTENTIAL? YES (X) NO ()				
15. NAME OF ESTABLISHED DISTRICT N/A				
42. FURTHER DESCRIPTION OF IMPORTANT FEATURES Facing south on West 53rd Terrace, the building measures approximately 29' x 39½'. A centrally located entrance is crowned with an arched pedimented gable roof supported by slender frame columns. Fenestration on the front facade includes five, eight-over-one sash rectangular windows with frame shutters, and three, arched attic-level dormers. Dentils adorn the eaves of the gable roof. The residence also has an enclosed, two-level sunporch located off to the east, an attached garage located off to the west, and a brick chimney.				
43. HISTORY AND SIGNIFICANCE The earliest (1912) known occupant of this residence was John S. Tritle, District Manager for Westinghouse Electric and Manufacturing Company.				
44. DESCRIPTION OF ENVIRONMENT AND OUTBUILDINGS North, South, East and West - residential				
45. SOURCES OF INFORMATION 1) BP #28882 (6/7/12) 2) WP #48595 (6/14/12) 3) City Directories, 1913			46. PREPARED BY M. Betz	
			47. ORGANIZATION Landmarks Commission	
			48. DATE 49. REVISION DATE(S)	



LANDMARKS COMMISSION OF KANSAS CITY, MISSOURI

ARCHITECTURAL/HISTORIC INVENTORY SURVEY FORM

(Sheet 65)

1. NO. Simpson Yeomans/ Countryside Amend.		4. PRESENT LOCAL NAME(S) OR DESIGNATION(S)		1. NO. 65	
2. COUNTY Jackson		5. OTHER NAME(S) Ernest Straub Residence			2. COUNTY
3. LOCATION OF NEGATIVES Landmarks Commission					
6. SPECIFIC LEGAL LOCATION TOWNSHIP _____ RANGE _____ SECTION _____ IF CITY OR TOWN, STREET ADDRESS 39 West 53rd Terrace		16. THEMATIC CATEGORY		4. PRESENT LOCAL NAME(S) OR DESIGNATION(S) DR 39 W. 53rd Terrace	
7. CITY OR TOWN IF RURAL, VICINITY Kansas City, Missouri		17. DATE(S) OR PERIOD 1926			
8. DESCRIPTION OF LOCATION N/A		18. STYLE OR DESIGN tudor 53			
9. COORDINATES UTM LAT _____ LONG N/A		19. ARCHITECT OR ENGINEER JO S		28. NO. OF STORIES 1 1/2	
10. SITE () STRUCTURE () BUILDING (X) OBJECT ()		20. CONTRACTOR OR BUILDER R1			29. BASEMENT? YES (X) NO ()
11. ON NATIONAL REGISTER? YES () NO (X)		21. ORIGINAL USE, IF APPARENT Residence OIA			30. FOUNDATION MATERIAL stone
12. IS IT ELIGIBLE? YES () NO (X)		22. PRESENT USE Residence		31. WALL CONSTRUCTION frame	
13. PART OF ESTAB. HIST. DISTRICT? YES () NO (X)		23. OWNERSHIP PUBLIC () PRIVATE (X)		32. ROOF TYPE AND MATERIAL cross gable/shingle	
14. DISTRICT POTENTIAL? YES (X) NO ()		24. OWNER'S NAME AND ADDRESS IF KNOWN N/A		33. NO. OF BAYS FRONT SIDE	
15. NAME OF ESTABLISHED DISTRICT N/A		25. OPEN TO PUBLIC? YES () NO (X)		34. WALL TREATMENT brick & stone veneer	
		26. LOCAL CONTACT PERSON OR ORGANIZATION Landmarks Commission		35. PLAN SHAPE irregular	
		27. OTHER SURVEYS IN WHICH INCLUDED N/A		36. CHANGES (EXPLAIN IN NO. 42) ADDITION () ALTERED () MOVED ()	
				37. CONDITION INTERIOR good EXTERIOR good	
				38. PRESERVATION UNDERWAY? YES () NO (X)	
				39. ENDANGERED? BY WHAT? YES () NO (X)	
				40. VISIBLE FROM PUBLIC ROAD? YES (X) NO ()	
				41. DISTANCE FROM AND FRONTAGE ON ROAD	
42. FURTHER DESCRIPTION OF IMPORTANT FEATURES Situated on a small hill, the building faces north on West 53rd Terrace. The residence was designed to resemble a Tudor Revival cottage with its decorative half-timbering in the large projecting dormers, its brick and stone veneer, and its large front gable which slopes down to cover the arched entranceway. Fenestration includes a three-part, multi-sash window to the west of the entranceway, and paired, multi-sash rectangular windows to the east of the entranceway. The building also has two brick chimneys and a recessed open front porch.					
43. HISTORY AND SIGNIFICANCE The earliest (1926) known occupant of this residence was Ernest Straub, owner of Ernest Straub Contracting Company. The house is still owned by the Straub family.					
44. DESCRIPTION OF ENVIRONMENT AND OUTBUILDINGS North, South, East and West - residential					
45. SOURCES OF INFORMATION 1) WP # 82279 (8/13/26) 2) City Directories, 1926-27			46. PREPARED BY M. Betz		
			47. ORGANIZATION Landmarks Commission		
			48. DATE 49. REVISION DATE(S)		



5A-A5-027-034

(She # 56)

1. NO. Simpson Yeomans/ Countryside Amend.		4. PRESENT LOCAL NAME(S) OR DESIGNATION(S)		1. NO. 56	2. COUNTY	4. PRESENT LOCAL NAME(S) OR DESIGNATION(S) 40 W. 53rd Terrace
2. COUNTY Jackson		5. OTHER NAME(S)				
3. LOCATION OF NEGATIVES Landmarks Commission		42 W. 53rd Terrace ; Frank Stuhlman, Residence				
6. SPECIFIC LEGAL LOCATION TOWNSHIP _____ RANGE _____ SECTION _____ IF CITY OR TOWN, STREET ADDRESS 40 W. 53rd Terrace		16. THEMATIC CATEGORY		28. NO. OF STORIES 2		
7. CITY OR TOWN IF RURAL, VICINITY Kansas City, Missouri		17. DATE(S) OR PERIOD 1949		29. BASEMENT? YES () NO ()		
8. DESCRIPTION OF LOCATION N/A		18. STYLE OR DESIGN SO		30. FOUNDATION MATERIAL concrete		
9. COORDINATES UTM LAT N/A LONG		19. ARCHITECT OR ENGINEER Edward W. Tanner & Assoc.		31. WALL CONSTRUCTION reinforced concrete		
10. SITE () STRUCTURE () BUILDING (X) OBJECT ()		20. CONTRACTOR OR BUILDER H. I. Mossman PO SU		32. ROOF TYPE AND MATERIAL gable/shingle		
11. ON NATIONAL REGISTER? YES () NO (X)		21. ORIGINAL USE, IF APPARENT Residence DM		33. NO. OF BAYS FRONT SIDE		
12. IS IT ELIGIBLE? YES () NO (X)		22. PRESENT USE Residence		34. WALL TREATMENT brick/frame		
13. PART OF ESTAB. YES () HIST. DISTRICT? NO (X)		23. OWNERSHIP PUBLIC () PRIVATE (X)		35. PLAN SHAPE		
14. DISTRICT POTENTIAL? YES (X) NO ()		24. OWNER'S NAME AND ADDRESS IF KNOWN N/A		36. CHANGES (EXPLAIN IN NO. 42) ADDITION () ALTERED () MOVED ()		
15. NAME OF ESTABLISHED DISTRICT N/A		25. OPEN TO PUBLIC? YES () NO (X)		37. CONDITION INTERIOR good EXTERIOR good		
16. LOCAL CONTACT PERSON OR ORGANIZATION Landmarks Commission		26. OTHER SURVEYS IN WHICH INCLUDED N/A		38. PRESERVATION UNDERWAY? YES () NO (X)		
17. FURTHER DESCRIPTION OF IMPORTANT FEATURES Facing south on West 53rd Terrace, the building measures approximately 59' x 68½'. The classically inspired residence is distinguished by its centrally located pedimented gable roof that displays a decorative fanlight.. The central bay has an entrance crowned by a flat roof supported by frame columns. Fenestration includes six-over-six sash rectangular windows with frame surrounds. The residence also has a brick chimney projecting from the south (front) facade, and a one-story, screened-in porch (with balcony above) off the east facade.		18. HISTORY AND SIGNIFICANCE The earliest (1950) known occupant of this residence was Frank and Sabina Stuhlman.		39. ENDANGERED? BY WHAT? YES () NO (X)		
19. DESCRIPTION OF ENVIRONMENT AND OUTBUILDINGS North, South, East and West - residential		20. SOURCES OF INFORMATION 1) WP # 93713 (5/5/49) 2) BP #62463 (4/5/49) 3) City Directories, 1949-50		40. PREPARED BY M. Betz		
21. DATE 1/89		22. REVISION DATE(S)		41. ORGANIZATION Landmarks Commission		



LANDMARKS COMMISSION OF KANSAS CITY, MISSOURI
ARCHITECTURAL/HISTORIC INVENTORY SURVEY FORM

3A 15027035

(Sheet 66)

1. NO. Simpson Yeomans/ Countryside Amend.		4. PRESENT LOCAL NAME(S) OR DESIGNATION(S)		1. NO. 66
2. COUNTY Jackson		5. OTHER NAME(S) Cornelius M. Ismert, Residence		
3. LOCATION OF NEGATIVES Landmarks Commission				
6. SPECIFIC LEGAL LOCATION TOWNSHIP _____ RANGE _____ SECTION _____ IF CITY OR TOWN, STREET ADDRESS 45 W 53rd Terrace		16. THEMATIC CATEGORY		2. COUNTY 45
7. CITY OR TOWN IF RURAL, VICINITY Kansas City, Missouri		17. DATE(S) OR PERIOD 1950; 1965		
8. DESCRIPTION OF LOCATION N/A		18. STYLE OR DESIGN 99		
9. COORDINATES UTM LAT _____ LONG N/A		19. ARCHITECT OR ENGINEER		4. PRESENT LOCAL NAME(S) OR DESIGNATION(S) 45 W. 53rd Terrace
10. SITE () STRJCTURE () BUILDING (X) OBJECT ()		20. CONTRACTOR OR BUILDER Ernie Straub		
11. ON NATIONAL REGISTER? YES () NO (X)		21. ORIGINAL USE, IF APPARENT Residence		
12. IS IT ELIGIBLE? YES () NO (X)		22. PRESENT USE Residence		30. FOUNDATION MATERIAL concrete
13. PART OF ESTAB. HIST. DISTRICT? YES () NO (X)		23. OWNERSHIP PUBLIC () PRIVATE (X)		
14. DISTRICT POTENTIAL? YES (X) NO ()		24. OWNER'S NAME AND ADDRESS IF KNOWN N/A		
15. NAME OF ESTABLISHED DISTRICT N/A		25. OPEN TO PUBLIC? YES () NO (X)		31. WALL CONSTRUCTION frame
42. FURTHER DESCRIPTION OF IMPORTANT FEATURES Facing north on West 53rd Terrace, the building measures approximately 42' x 24'. In 1965, a second story was added to the front as well as a 15' x 23' addition to the rear. This ranch-style house has an attached garage and a recessed open front porch		26. LOCAL CONTACT PERSON OR ORGANIZATION Landmarks Commission		32. ROOF TYPE AND MATERIAL cross gable/asphalt
43. HISTORY AND SIGNIFICANCE The Realty Development Company was recorded as the original owner of the building. The earliest (1953) known occupant was Cornelius M. Ismert, an artist, and his wife Patricia.		27. OTHER SURVEYS IN WHICH INCLUDED N/A		33. NO. OF BAYS FRONT SIDE
44. DESCRIPTION OF ENVIRONMENT AND OUTBUILDINGS North, South, East and West - residential		28. NO. OF STORIES 1		34. WALL TREATMENT asbestos siding
45. SOURCES OF INFORMATION 1) WP #95196 (7/10/50) 2) BP #62424/63424 (7/7/50) 3) BP # 18871 (6/21/65) - addition 4) City Directories, 1950-53		29. BASEMENT? YES (XX) NO ()		35. PLAN SHAPE
		30. FOUNDATION MATERIAL concrete		36. CHANGES (EXPLAIN IN NO. 42) ADDITION (XX) ALTERED () MOVED ()
		31. WALL CONSTRUCTION frame		37. CONDITION INTERIOR good EXTERIOR good
		32. ROOF TYPE AND MATERIAL cross gable/asphalt		38. PRESERVATION UNDERWAY? YES () NO (X)
		33. NO. OF BAYS FRONT SIDE		39. ENDANGERED? BY WHAT? YES () NO (X)
		34. WALL TREATMENT asbestos siding		40. VISIBLE FROM PUBLIC ROAD? YES (X) NO ()
		35. PLAN SHAPE		41. DISTANCE FROM AND FRONTAGE ON ROAD
		36. CHANGES (EXPLAIN IN NO. 42) ADDITION (XX) ALTERED () MOVED ()		
		37. CONDITION INTERIOR good EXTERIOR good		
		38. PRESERVATION UNDERWAY? YES () NO (X)		
		39. ENDANGERED? BY WHAT? YES () NO (X)		
		40. VISIBLE FROM PUBLIC ROAD? YES (X) NO ()		
		41. DISTANCE FROM AND FRONTAGE ON ROAD		

42. FURTHER DESCRIPTION OF IMPORTANT FEATURES Facing north on West 53rd Terrace, the building measures approximately 42' x 24'. In 1965, a second story was added to the front as well as a 15' x 23' addition to the rear. This ranch-style house has an attached garage and a recessed open front porch

43. HISTORY AND SIGNIFICANCE

The Realty Development Company was recorded as the original owner of the building. The earliest (1953) known occupant was Cornelius M. Ismert, an artist, and his wife Patricia.

44. DESCRIPTION OF ENVIRONMENT AND OUTBUILDINGS

North, South, East and West - residential

45. SOURCES OF INFORMATION

- 1) WP #95196 (7/10/50)
- 2) BP #62424/63424 (7/7/50)
- 3) BP # 18871 (6/21/65) - addition
- 4) City Directories, 1950-53

46. PREPARED BY

M. Betz

47. ORGANIZATION

Landmarks Commission

48. DATE

1/89

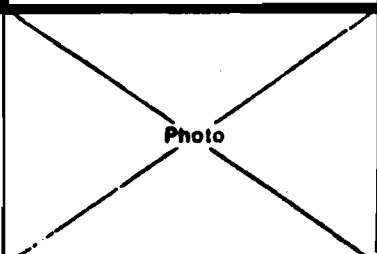
49. REVISION DATE(S)



State Historical Survey and Planning Office, 909 University Avenue, Suite 215,
Columbia, Missouri 65201

HISTORIC INVENTORY

JA-AS-027-036

1. No. <u>4</u>		4. Present Name(s) 48 West 53rd Terrace		1. NO. 2. COUNTY 3. LOCATION
2. County Jackson		5. Other Name(s)		
3. Location of Negatives Landmarks Commission				
6. Specific Location 48 West 53rd Terrace		16. Thematic Category	28. No. of Stories <u>1 1/2</u>	JACKSON
7. City or Town - If Rural, Township & Vicinity Kansas City, Missouri		17. Date(s) or Period 1947	29. Basement? Yes <input type="checkbox"/> No <input type="checkbox"/>	
8. Site Plan with North Arrow		18. Style or Design <u>49</u>	30. Foundation Material concrete block	
		19. Architect or Engineer	31. Wall Construction frame	4. PRESENT MATERIALS
		20. Contractor or Builder North Park Development Co.	32. Roof Type & Material	
		21. Original Use, if apparent residence	33. No. of Bays Front Side	
		22. Present Use residence	34. Wall Treatment wood	5. PRESENT MATERIALS
		23. Ownership Public <input type="checkbox"/> Private <input checked="" type="checkbox"/>	35. Plan Shape <u>irregular</u>	
		24. Owner's Name & Address, if known Clarence Buchholz 48 W. 53rd Terr. Kansas City, MO 64112	36. Changes (Explain in #42) Addition <input type="checkbox"/> Altered <input type="checkbox"/> Moved <input type="checkbox"/>	
9. Coordinates Lat. UTM Long.		25. Open to Public? Yes <input type="checkbox"/> No <input checked="" type="checkbox"/>	37. Condition Interior Exterior	6. PRESENT MATERIALS
10. Site Building <input checked="" type="checkbox"/> Structure Object <input type="checkbox"/>		26. Local Contact Person or Organization Landmarks Commission	38. Preservation Underway? Yes <input type="checkbox"/> No <input type="checkbox"/>	
11. On National Register? Yes <input type="checkbox"/> No <input checked="" type="checkbox"/>		27. Other Surveys in Which Included	39. Endangered? By What? Yes <input type="checkbox"/> No <input checked="" type="checkbox"/>	
12. Is It Eligible? Yes <input type="checkbox"/> No <input checked="" type="checkbox"/>			40. Visible from Public Road? Yes <input checked="" type="checkbox"/> No <input type="checkbox"/>	7. PRESENT MATERIALS
13. Part of Estab. Hist. Dist.? Yes <input type="checkbox"/> No <input type="checkbox"/>			41. Distance from and Frontage on Road 42 ft on W. 53rd Terr.	
14. District Potent'l? Yes <input type="checkbox"/> No <input type="checkbox"/>				
15. Name of Established District				8. PRESENT MATERIALS
42. Further Description of Important Features The residence features a prominently sloped gable roof. The fenestration of the south facade consists of four regularly spaced windows which are six-over-six double hung lights. The windows flank a doorway that is centrally placed.				
43. History and Significance The residence was constructed in 1947, at a cost of \$10,000.				
44. Description of Environment and Outbuildings The residence is located at the northeast corner of Wyandotte and West 53rd Terrace. Other residences surround it to the north, south, east and west.				9. PRESENT MATERIALS
45. Sources of Information WP #60763 BP #61641		46. Prepared by Uguccioni		
		47. Organization Landmarks Commission		
		48. Date 5/81	49. Revision Date(s)	





LANDMARKS COMMISSION OF KANSAS CITY, MISSOURI
ARCHITECTURAL/HISTORIC INVENTORY SURVEY FORM

3A 45-027-087

(Site # 51)

1. NO. Simpson Yeomans/ Countryside Amend.		4. PRESENT LOCAL NAME(S) OR DESIGNATION(S)		1. NO. 11
2. COUNTY Jackson		5. OTHER NAME(S)		
3. LOCATION OF NEGATIVES Landmarks Commission				
6. SPECIFIC LEGAL LOCATION TOWNSHIP _____ RANGE _____ SECTION _____ IF CITY OR TOWN, STREET ADDRESS 2 West 54th Street		16. THEMATIC CATEGORY		2. COUNTY
7. CITY OR TOWN IF RURAL, VICINITY Kansas City, Missouri		17. DATE(S) OR PERIOD 1923		
8. DESCRIPTION OF LOCATION N/A		18. STYLE OR DESIGN 51		
9. COORDINATES UTM LAT _____ LONG N/A		19. ARCHITECT OR ENGINEER		4. PRESENT LOCAL NAME(S) OR DESIGNATION(S) 2 W. 54th
10. SITE () STRUCTURE () BUILDING () OBJECT ()		20. CONTRACTOR OR BUILDER R. E. Shore St SW 2		
11. ON NATIONAL REGISTER? YES () NO (X)		21. ORIGINAL USE, IF APPARENT Residence DIA		
12. IS IT ELIGIBLE? YES () NO (X)		22. PRESENT USE Residence		28. NO. OF STORIES 2
13. PART OF ESTAB. HIST. DISTRICT? YES () NO (X)		23. OWNERSHIP PUBLIC () PRIVATE (X)		
14. DISTRICT POTENTIAL? YES (X) NO ()		24. OWNER'S NAME AND ADDRESS IF KNOWN N/A		
15. NAME OF ESTABLISHED DISTRICT N/A		25. OPEN TO PUBLIC? YES () NO (X)		29. BASEMENT? YES (XX) NO ()
42. FURTHER DESCRIPTION OF IMPORTANT FEATURES Situated on the northwest corner of West 54th and Main Streets, the residence measures approximately 24' x 36'. Steps lead to the front entrance which is flanked by sidelights and is crowned with a broken gable roof. Paired rectangular windows with shutters flank the entranceway. Fenestration on the upper level includes multi-sash rectangular windows with shutters. An enclosed sunporch is located to the east of the residence. A brick chimney projects from the roof which has flared eaves.		26. LOCAL CONTACT PERSON OR ORGANIZATION Landmarks Commission		30. FOUNDATION MATERIAL stone
43. HISTORY AND SIGNIFICANCE The earliest (1925) known occupant of this residence was Hayman Naman, President of the Burlington Overall Company.		27. OTHER SURVEYS IN WHICH INCLUDED N/A		31. WALL CONSTRUCTION frame
44. DESCRIPTION OF ENVIRONMENT AND OUTBUILDINGS North, South, East and West - residential		46. PREPARED BY M. Betz		32. ROOF TYPE AND MATERIAL irregular/comp.material
45. SOURCES OF INFORMATION 1) Western Contractor, April 21, 1923, pg. 40 2) BP# 43714 (4/2/23) 3) WP #72289 (3/27/23) 4) City Directory 1925		47. ORGANIZATION Landmarks Commission		33. NO. OF BAYS FRONT SIDE
		48. DATE 4/00		34. WALL TREATMENT siding
		49. REVISION DATE(S)		35. PLAN SHAPE rectangular
				36. CHANGES (EXPLAIN IN NO. 42) ADDITION () ALTERED () MOVED ()
				37. CONDITION INTERIOR good EXTERIOR good
				38. PRESERVATION UNDERWAY? YES () NO (X)
				39. ENDANGERED? BY WHAT? YES () NO (X)
				40. VISIBLE FROM PUBLIC ROAD? YES (X) NO ()
				41. DISTANCE FROM AND FRONTAGE ON ROAD



LANDMARKS COMMISSION OF KANSAS CITY, MISSOURI
ARCHITECTURAL/HISTORIC INVENTORY SURVEY FORM

34-15-027-038

(Sheet # 70)

1. NO. Simpson Yeomans/ Countryside Amend.		4. PRESENT LOCAL NAME(S) OR DESIGNATION(S)		1. NO. 70
2. COUNTY Jackson		5. OTHER NAME(S) Harry W. Curry, Residence		
3. LOCATION OF NEGATIVES Landmarks Commission				
6. SPECIFIC LEGAL LOCATION TOWNSHIP _____ RANGE _____ SECTION _____ IF CITY OR TOWN, STREET ADDRESS 12 West 54th Street		16. THEMATIC CATEGORY		2. COUNTY 18-00-5475
7. CITY OR TOWN IF RURAL, VICINITY Kansas City, Missouri		17. DATE(S) OR PERIOD 1922		
8. DESCRIPTION OF LOCATION N/A		18. STYLE OR DESIGN 1/1		
		19. ARCHITECT OR ENGINEER J.D. 20		4. PRESENT LOCAL NAME(S) OR DESIGNATION(S) 18-00-5475
		20. CONTRACTOR OR BUILDER PO SA SL		
		21. ORIGINAL USE, IF APPARENT Residence DIA		
		22. PRESENT USE Residence		28. NO. OF STORIES 2
		23. OWNERSHIP PUBLIC () PRIVATE (X)		
		24. OWNER'S NAME AND ADDRESS IF KNOWN N/A		
9. COORDINATES UTM LAT _____ LONG N/A		25. OPEN TO PUBLIC? YES () NO (X)		29. BASEMENT? YES (X) NO ()
10. SITE () STRUCTURE () BUILDING (X) OBJECT ()		26. LOCAL CONTACT PERSON OR ORGANIZATION Landmarks Commission		30. FOUNDATION MATERIAL stone
11. ON NATIONAL REGISTER? YES () NO (X)		27. OTHER SURVEYS IN WHICH INCLUDED N/A		31. WALL CONSTRUCTION frame
12. IS IT ELIGIBLE? YES () NO ()				32. ROOF TYPE AND MATERIAL hip/comp.material
13. PART OF ESTAB. HIST. DISTRICT? YES () NO (X)				33. NO. OF BAYS FRONT SIDE
14. DISTRICT POTENTIAL? YES (X) NO ()				34. WALL TREATMENT stucco/stone
15. NAME OF ESTABLISHED DISTRICT N/A				35. PLAN SHAPE
				36. CHANGES (EXPLAIN IN NO. 42) ADDITION () ALTERED () MOVED ()
				37. CONDITION INTERIOR good EXTERIOR good
				38. PRESERVATION UNDERWAY? YES () NO (X)
				39. ENDANGERED? BY WHAT? YES () NO (X)
				40. VISIBLE FROM PUBLIC ROAD? YES (X) NO ()
				41. DISTANCE FROM AND FRONTAGE ON ROAD

42. FURTHER DESCRIPTION OF IMPORTANT FEATURES The main facade faces south. The main entrance is covered by a flat roofed portico supported by stone piers. The multi-lite entrance door is flanked by multi-lite sidelites. Fenestrations consist of eight-over-one lite double-hung sash windows in pairs. A recessed, two-story wing, with hipped roof is located on the east facade. The original first story open porch has been enclosed by screens.

43. HISTORY AND SIGNIFICANCE

The first resident was Harry W. Curry.

44. DESCRIPTION OF ENVIRONMENT AND OUTBUILDINGS

North, South, East and West - residential

45. SOURCES OF INFORMATION

- 1) Western Contractor, Nov. 1, 1922, pg.40.
- 2) BP#42502 (11/1/22)
- 3) WP # 70096 (8/28/22)
- 4) City Directories, 1925-26

46. PREPARED BY

M. Betz / L.L. Briscoe

47. ORGANIZATION

Landmarks Commission

48. DATE

49. REVISION DATE(S)

1/22



LANDMARKS COMMISSION OF KANSAS CITY, MISSOURI

ARCHITECTURAL/HISTORIC INVENTORY SURVEY FORM

JA-AS-027-089

(Site #87)

1. NO. Simpson Yeomans/ Countryside Amend.		4. PRESENT LOCAL NAME(S) OR DESIGNATION(S)	
2. COUNTY Jackson		5. OTHER NAME(S)	
3. LOCATION OF NEGATIVES Landmarks Commission		Loren Pope, residence	
6. SPECIFIC LEGAL LOCATION TOWNSHIP _____ RANGE _____ SECTION _____ IF CITY OR TOWN, STREET ADDRESS 21 West 54th Street		16. THEMATIC CATEGORY	
7. CITY OR TOWN IF RURAL, VICINITY Kansas City, Missouri		17. DATE(S) OR PERIOD 1917	
8. DESCRIPTION OF LOCATION N/A		18. STYLE OR DESIGN Prairie Elements	
		19. ARCHITECT OR ENGINEER	
		20. CONTRACTOR OR BUILDER PO Pope	
		21. ORIGINAL USE, IF APPARENT Residence	
		22. PRESENT USE Residence	
		23. OWNERSHIP PUBLIC() PRIVATE(X)	
		24. OWNER'S NAME AND ADDRESS IF KNOWN N/A	
9. COORDINATES UTM LAT _____ LONG N/A		25. OPEN TO PUBLIC? YES() NO(X)	
10. SITE() STRUCTURE() BUILDING (X) OBJECT()		26. LOCAL CONTACT PERSON OR ORGANIZATION Landmarks Commission	
11. ON NATIONAL REGISTER? YES() NO(X)		27. OTHER SURVEYS IN WHICH INCLUDED N/A	
12. IS IT ELIGIBLE? YES() NO()			
13. PART OF ESTAB. HIST. DISTRICT? YES() NO(X)		14. DISTRICT POTENTIAL? YES(X) NO()	
15. NAME OF ESTABLISHED DISTRICT N/A			

1. NO. 87
2. COUNTY
4. PRESENT LOCAL NAME(S) OR DESIGNATION(S)
81 W. 54th

42. FURTHER DESCRIPTION OF IMPORTANT FEATURES Distinguished by its low-pitched roof with overhanging eaves. The building is situated on the Southeast corner of Baltimore and West 54th Street, the front entrance is crowned by a small flat roof supported by frame columns. Fenestration includes paired rectangular windows with frame surrounds flanking the entranceway, and a bay windows and rectangular window on the second level. An enclosed sunporch also displays rectangular windows with stone surrounds. Decorative half-timbering adorns the front facade. Two brick chimneys project from the roof. (over)

43. HISTORY AND SIGNIFICANCE
The earliest (1917) known occupant of this residence was Loren Pope, a lumberman.

44. DESCRIPTION OF ENVIRONMENT AND OUTBUILDINGS
North, South, East and West - residential

45. SOURCES OF INFORMATION 1) WP #19281 (1/10/17) 2) City Directory, 1917-19		46. PREPARED BY M. Betz	
		47. ORGANIZATION Landmarks Commission	
		48. DATE	49. REVISION DATE(S)

HISTORIC INVENTORY

ADDRESS:

42. Cont'd:

The residence has a basement garage.





LANDMARKS COMMISSION OF KANSAS CITY, MISSOURI

ARCHITECTURAL/HISTORIC INVENTORY SURVEY FORM

3A-AS-027-010
(Site #69)

1. NO. Simpson Yeomans/ Countryside Amend.		4. PRESENT LOCAL NAME(S) OR DESIGNATION(S)		1. NO. 69
2. COUNTY Jackson		5. OTHER NAME(S)		
3. LOCATION OF NEGATIVES Landmarks Commission		William Turner Residence		
6. SPECIFIC LEGAL LOCATION TOWNSHIP _____ RANGE _____ SECTION _____ IF CITY OR TOWN, STREET ADDRESS 22 West 54th Street		16. THEMATIC CATEGORY		2. COUNTY
7. CITY OR TOWN IF RURAL, VICINITY Kansas City, Missouri		17. DATE(S) OR PERIOD 1911		
8. DESCRIPTION OF LOCATION N/A		18. STYLE OR DESIGN 1.5		
9. COORDINATES UTM LAT _____ LONG _____ N/A		19. ARCHITECT OR ENGINEER 40 20		4. PRESENT LOCAL NAME(S) OR DESIGNATION(S) 28 W. 54th
		20. CONTRACTOR OR BUILDER		
		21. ORIGINAL USE, IF APPARENT Residence DIA		
		22. PRESENT USE Residence		
10. SITE () STRUCTURE () BUILDING (X) OBJECT ()		23. OWNERSHIP PUBLIC () PRIVATE (X)		3. NO. OF STORIES 2 1/2
11. ON NATIONAL REGISTER? YES () NO (X)		24. OWNER'S NAME AND ADDRESS IF KNOWN N/A		
12. IS IT ELIGIBLE? YES () NO (X)		25. OPEN TO PUBLIC? YES () NO (X)		
13. PART OF ESTAB. HIST. DISTRICT? YES () NO (X)		26. LOCAL CONTACT PERSON OR ORGANIZATION Landmarks Commission		
14. DISTRICT POTENTIAL? YES (X) NO ()		27. OTHER SURVEYS IN WHICH INCLUDED N/A		29. BASEMENT? YES (X) NO ()
15. NAME OF ESTABLISHED DISTRICT N/A		28. NO. OF STORIES 2 1/2		30. FOUNDATION MATERIAL stone
		31. WALL CONSTRUCTION frame		32. ROOF TYPE AND MATERIAL gable/comp material
		33. NO. OF BAYS FRONT SIDE		34. WALL TREATMENT stucco
		35. PLAN SHAPE		37. CONDITION INTERIOR good EXTERIOR good
		36. CHANGES (EXPLAIN IN NO. 42) ADDITION () ALTERED () MOVED ()		38. PRESERVATION UNDERWAY? YES () NO (X)
		39. ENDANGERED? BY WHAT? YES () NO (X)		40. VISIBLE FROM PUBLIC ROAD? YES (X) NO ()
		41. DISTANCE FROM AND FRONTAGE ON ROAD		

42. FURTHER DESCRIPTION OF IMPORTANT FEATURES The front faces south on West 54th Street. Steps lead to an open front porch that is crowned by a pedimented gable roof displaying decorative half-timbering. Large stone columns support the porch roof. Centrally located double doors are flanked by rectangular windows with frame surrounds. Fenestration also includes rectangular windows with frame surrounds on the second level and three dormers on the third level. A two-story enclosed sunporch is located to the east of the residence.

43. HISTORY AND SIGNIFICANCE

The earliest (1911) known occupant of this building was William T. Turner, a partner with Turner and Nichols, General Agents for the Travel Insurance Co. (217 Bryant Building).

44. DESCRIPTION OF ENVIRONMENT AND OUTBUILDINGS

North, South, East and West - residential

45. SOURCES OF INFORMATION

- 1) WP #4419 (1/17/11)
- 2) City Directories, 1911-12

46. PREPARED BY
M. Betz

47. ORGANIZATION
Landmarks Commission

48. DATE 1/89 49. REVISION DATE(S)



LANDMARKS COMMISSION OF KANSAS CITY, MISSOURI

ARCHITECTURAL/HISTORIC INVENTORY SURVEY FORM

(SHE #88)

1. NO. Simpson Yeomans/ Countryside Amend.		4. PRESENT LOCAL NAME(S) OR DESIGNATION(S)		1. NO. 88
2. COUNTY Jackson		5. OTHER NAME(S)		
3. LOCATION OF NEGATIVES Landmarks Commission		A. R. Silverberg Residence		2. COUNTY 101 W. 54th
6. SPECIFIC LEGAL LOCATION TOWNSHIP _____ RANGE _____ SECTION _____ IF CITY OR TOWN, STREET ADDRESS 101 West 54th Street		16. THEMATIC CATEGORY		
7. CITY OR TOWN IF RURAL, VICINITY Kansas City, Missouri		17. DATE(S) OR PERIOD 1922		28. NO. OF STORIES 2
8. DESCRIPTION OF LOCATION N/A		18. STYLE OR DESIGN 50		
9. COORDINATES UTM LAT _____ LONG N/A		19. ARCHITECT OR ENGINEER Clarence Shepard		29. BASEMENT? YES (X) NO ()
		20. CONTRACTOR OR BUILDER A. H. Heldon		30. FOUNDATION MATERIAL stone
10. SITE () STRUCTURE () BUILDING () OBJECT ()		21. ORIGINAL USE, IF APPARENT Residence OIA		31. WALL CONSTRUCTION stucco
		22. PRESENT USE Residence		32. ROOF TYPE AND MATERIAL Hip/barrell tile
11. ON NATIONAL REGISTER? YES () NO (X)		23. OWNERSHIP PUBLIC () PRIVATE (X)		33. NO. OF BAYS FRONT SIDE
		24. OWNER'S NAME AND ADDRESS IF KNOWN N/A		34. WALL TREATMENT stucco
12. IS IT ELIGIBLE? YES () NO (X)		25. OPEN TO PUBLIC? YES () NO (X)		35. PLAN SHAPE
		26. LOCAL CONTACT PERSON OR ORGANIZATION Landmarks Commission		36. CHANGES (EXPLAIN IN NO. 42) ADDITION (X) ALTERED () MOVED ()
13. PART OF ESTAB. HIST. DISTRICT? YES () NO (X)		27. OTHER SURVEYS IN WHICH INCLUDED N/A		37. CONDITION INTERIOR good EXTERIOR good
		40. VISIBLE FROM PUBLIC ROAD? YES (X) NO ()		38. PRESERVATION UNDERWAY? YES () NO (X)
14. DISTRICT POTENTIAL? YES (X) NO ()		41. DISTANCE FROM AND FRONTAGE ON ROAD		39. ENDANGERED? BY WHAT? YES () NO (X)
15. NAME OF ESTABLISHED DISTRICT N/A				40. VISIBLE FROM PUBLIC ROAD? YES (X) NO ()
42. FURTHER DESCRIPTION OF IMPORTANT FEATURES Situated on the southwest corner of West 54th Street and Baltimore, the front faces north on West 54th Street. The residence measures approximately 23' x 40' with one-story wings located to the east and west that were added in 1962. The projecting centrally located entranceway is crowned by a shed roof and surrounded by decorative brick quoins. Lower level fenestration includes an arched entrance with glass block inserts and glass block surrounds located to the east of the main entranceway, and a three-part window to the west. Upper level fenestration (over)				
43. HISTORY AND SIGNIFICANCE The earliest (1922) known occupant of this residence was A. B. Silverberg, general manager of Blue Valley Structural Steel Company (7500 Independence).				
44. DESCRIPTION OF ENVIRONMENT AND OUTBUILDINGS North, South, East and West - residential				
45. SOURCES OF INFORMATION 1) Western Contractor, Aug. 23, 1922, pg. 34. 2) BP #41862 (8/16/22) 3) WP #69885 (8/16/22) 4) BP #19505 (7/27/62) - addition 5) City Directories 1923			46. PREPARED BY M. Betz	
			47. ORGANIZATION Landmarks Commission	
			48. DATE 49. REVISION DATE(S)	

Continuation

HISTORIC INVENTORY

ADDRESS:

42: Cont'd:

includes rectangular windows and a balcony door. Two chimneys project from the barrel tile hip roof.






LANDMARKS COMMISSION OF KANSAS CITY, MISSOURI

ARCHITECTURAL/HISTORIC INVENTORY SURVEY FORM

(Site # 68)

1. NO. Simpson Yeomans/ Countryside Amend.		4. PRESENT LOCAL NAME(S) OR DESIGNATION(S)		1. NO. 68
2. COUNTY Jackson		5. OTHER NAME(S)		
3. LOCATION OF NEGATIVES Landmarks Commission				
6. SPECIFIC LEGAL LOCATION TOWNSHIP _____ RANGE _____ SECTION _____ IF CITY OR TOWN, STREET ADDRESS 104 West 54th Street		16. THEMATIC CATEGORY		2. COUNTY 104 W. 54th
7. CITY OR TOWN IF RURAL, VICINITY Kansas City, Missouri		17. DATE(S) OR PERIOD 1921		
8. DESCRIPTION OF LOCATION N/A		18. STYLE OR DESIGN 61		
9. COORDINATES UTM LAT _____ LONG N/A		19. ARCHITECT OR ENGINEER 30		4. PRESENT LOCAL NAME(S) OR DESIGNATION(S) 104 W. 54th
		20. CONTRACTOR OR BUILDER PO BUREAU		
		21. ORIGINAL USE, IF APPARENT Residence DIA		
10. SITE () STRUCTURE () BUILDING () OBJECT ()		22. PRESENT USE Residence		3. NO. OF STORIES 2
11. ON NATIONAL REGISTER? YES () NO (X)		23. OWNERSHIP PUBLIC () PRIVATE (X)		
12. IS IT ELIGIBLE? YES () NO (X)		24. OWNER'S NAME AND ADDRESS IF KNOWN N/A		
13. PART OF ESTAB. HIST. DISTRICT? YES () NO (X)		25. OPEN TO PUBLIC? YES () NO (X)		29. BASEMENT? YES (X) NO ()
14. DISTRICT POTENTIAL? YES (X) NO ()		26. LOCAL CONTACT PERSON OR ORGANIZATION Landmarks Commission		
15. NAME OF ESTABLISHED DISTRICT N/A		27. OTHER SURVEYS IN WHICH INCLUDED N/A		
42. FURTHER DESCRIPTION OF IMPORTANT FEATURES		30. FOUNDATION MATERIAL stone		31. WALL CONSTRUCTION masonry
Facing south on West 54th Street, the building measures approximately 26' x 38'. Steps lead to the main entrance which is flanked by sidelights and crowned by a flat roof supported by brick columns. Three-part windows flank the entrance. Upper level fenestration includes long, three-part rectangular windows above the main entrance, paired rectangular windows, and four-part, multi-sashed rectangular windows on the two-level enclosed west sunporches. Brick pilasters flank the end bays of the residence. A brick chimney projects from the roof.		32. ROOF TYPE AND MATERIAL hip/comp.material		
		33. NO. OF BAYS FRONT SIDE		
43. HISTORY AND SIGNIFICANCE		34. WALL TREATMENT brick/stucco		35. PLAN SHAPE
The earliest (1923) known occupant of this residence was H. R. Lebrecht, President of the Merchants Bank of Kansas City.		36. CHANGES (EXPLAIN IN NO. 42) ADDITION () ALTERED () MOVED ()		
		37. CONDITION INTERIOR good EXTERIOR good		
44. DESCRIPTION OF ENVIRONMENT AND OUTBUILDINGS		38. PRESERVATION UNDERWAY? YES () NO (X)		40. VISIBLE FROM PUBLIC ROAD? YES (X) NO ()
North, South, East and West - residential		39. ENDANGERED? BY WHAT? YES () NO (X)		
		41. DISTANCE FROM AND FRONTAGE ON ROAD		
45. SOURCES OF INFORMATION		46. PREPARED BY M. Betz		48. DATE 1/20
1) Western Contractor, April 29, 1920, pg. 34		47. ORGANIZATION Landmarks Commission		
2) BP #38471 (4/4/21)		49. REVISION DATE(S)		
3) WP #65140 (3/29/21)				
4) City Directories, 1923				



LANDMARKS COMMISSION OF KANSAS CITY, MISSOURI

ARCHITECTURAL/HISTORIC INVENTORY SURVEY FORM

(Site # 67)

1. NO. Simpson Yeomans/ Countryside Amend.		4. PRESENT LOCAL NAME(S) OR DESIGNATION(S)		1. NO. 67
2. COUNTY Jackson		5. OTHER NAME(S)		
3. LOCATION OF NEGATIVES Landmarks Commission		William E. Pfeiffer, Residence		2. COUNTY
6. SPECIFIC LEGAL LOCATION TOWNSHIP _____ RANGE _____ SECTION _____ IF CITY OR TOWN, STREET ADDRESS 148 W. 54th Street		16. THEMATIC CATEGORY		
7. CITY OR TOWN IF RURAL, VICINITY Kansas City, Missouri		17. DATE(S) OR PERIOD 1951; 1956		4. PRESENT LOCAL NAME(S) OR DESIGNATION(S) 148 W. 54th
8. DESCRIPTION OF LOCATION N/A		18. STYLE OR DESIGN 49		
9. COORDINATES UTM LAT _____ LONG N/A		19. ARCHITECT OR ENGINEER		
		20. CONTRACTOR OR BUILDER Robert E. Wordt		
		21. ORIGINAL USE, IF APPARENT Residence DIA		
		22. PRESENT USE Residence		
10. SITE () STRUCTURE () BUILDING (X) OBJECT ()		23. OWNERSHIP PUBLIC () PRIVATE (X)		
11. ON NATIONAL REGISTER? YES () NO (X)		24. OWNER'S NAME AND ADDRESS IF KNOWN N/A		
12. IS IT ELIGIBLE? YES () NO (X)		25. OPEN TO PUBLIC? YES () NO (X)		
13. PART OF ESTAB. HIST. DISTRICT? YES () NO (X)		26. LOCAL CONTACT PERSON OR ORGANIZATION Landmarks Commission		
14. DISTRICT POTENTIAL? YES (X) NO ()		27. OTHER SURVEYS IN WHICH INCLUDED N/A		
15. NAME OF ESTABLISHED DISTRICT N/A		28. NO. OF STORIES 2		
		29. BASEMENT? YES (X) NO ()		
		30. FOUNDATION MATERIAL concrete		
		31. WALL CONSTRUCTION frame		
		32. ROOF TYPE AND MATERIAL gable/shingles DIA		
		33. NO. OF BAYS FRONT SIDE		
		34. WALL TREATMENT siding		
		35. PLAN SHAPE		
		36. CHANGES (EXPLAIN IN NO. 42) ADDITION (X) ALTERED () MOVED ()		
		37. CONDITION INTERIOR good EXTERIOR good		
		38. PRESERVATION UNDERWAY? YES () NO (X)		
		39. ENDANGERED? BY WHAT? YES () NO (X)		
		40. VISIBLE FROM PUBLIC ROAD? YES (X) NO ()		
		41. DISTANCE FROM AND FRONTAGE ON ROAD		

42. FURTHER DESCRIPTION OF IMPORTANT FEATURES Facing south on West 54th Street, the building measures approximately 62' x 28' with two flanking side additions measuring approximately 13'5" x 25'8" and 16'x27'9". Designed to look like a New England Cape Cod, the residence has a centrally located front entrance, two large multi-sash windows (east of the front entranceway), paired rectangular windows (west of the front entrance) and three dormers with multi-sash windows on the upper level.

43. HISTORY AND SIGNIFICANCE

The earliest (1953) known occupant of this residence was William E. and Margaret Pfeiffer. Mr. Pfeiffer was a salesman with commercial Lithographing Company.

44. DESCRIPTION OF ENVIRONMENT AND OUTBUILDINGS

North, South, East and West -- residential
Trees in front

45. SOURCES OF INFORMATION

- 1) BP #64267 (6/19/51)
- 2) BP #47305 (8/16/56)-addition
- 3) WP #96656 (7/18/51)
- 4) City Directories, 1951-53

46. PREPARED BY
M. Betz

47. ORGANIZATION
Landmarks Commission

48. DATE 49. REVISION DATE(S)



LANDMARKS COMMISSION OF KANSAS CITY, MISSOURI

ARCHITECTURAL/HISTORIC INVENTORY SURVEY FORM

34-45-027-044

(Sheet 8)

1. NO. Simpson-Yeomans/ Countryside Amend.		4. PRESENT LOCAL NAME(S) OR DESIGNATION(S)		1. NO. 8
2. COUNTY JACKSON		5. OTHER NAME(S)		
3. LOCATION OF NEGATIVES Landmarks Commission		George P. Whyte Jr Residence		2. COUNTY
6. SPECIFIC LEGAL LOCATION TOWNSHIP _____ RANGE _____ SECTION _____ IF CITY OR TOWN, STREET ADDRESS 5139 Baltimore		16. THEMATIC CATEGORY		
7. CITY OR TOWN IF RURAL, VICINITY Kansas City, Missouri		17. DATE(S) OR PERIOD 1922		28. NO. OF STORIES 1 1/2
8. DESCRIPTION OF LOCATION N/A		18. STYLE OR DESIGN Craftsman Elements 65		
		19. ARCHITECT OR ENGINEER 20		29. BASEMENT? YES (X) NO ()
		20. CONTRACTOR OR BUILDER R1		30. FOUNDATION MATERIAL stone
		21. ORIGINAL USE, IF APPARENT Residence 01A		31. WALL CONSTRUCTION frame
		22. PRESENT USE Residence		32. ROOF TYPE AND MATERIAL gable
9. COORDINATES UTM LAT _____ LONG _____		23. OWNERSHIP PUBLIC () PRIVATE (X)		33. NO. OF BAYS FRONT 2 SIDE
10. SITE () STRUCTURE (X) BUILDING (X) OBJECT ()		24. OWNER'S NAME AND ADDRESS IF KNOWN N/A		34. WALL TREATMENT shingle
11. ON NATIONAL REGISTER? YES () NO (X)		25. OPEN TO PUBLIC? YES () NO (X)		35. PLAN SHAPE rectangular
12. IS IT ELIGIBLE? YES () NO ()		26. LOCAL CONTACT PERSON OR ORGANIZATION Landmarks Commission		36. CHANGES (EXPLAIN IN NO. 42) ADDITION () ALTERED () MOVED ()
13. PART OF ESTAB. HIST. DISTRICT? YES () NO (X)		27. OTHER SURVEYS IN WHICH INCLUDED N/A		37. CONDITION INTERIOR _____ EXTERIOR good
14. DISTRICT POTENTIAL? YES (X) NO ()				38. PRESERVATION UNDERWAY? YES () NO (X)
15. NAME OF ESTABLISHED DISTRICT N/A				39. ENDANGERED? BY WHAT? YES () NO (X)
				40. VISIBLE FROM PUBLIC ROAD? YES (X) NO ()
				41. DISTANCE FROM AND FRONTAGE ON ROAD
42. FURTHER DESCRIPTION OF IMPORTANT FEATURES The main facade faces west. A full width porch with continuous roof covers the main entrance. The main entrance, a multi light single door is flanked by multi pane sidelights. Fenestration consists of eight-over-one light double hung sash windows on the first floor. Paired six over six light sash windows are located in the gable area. Roof rafters are exposed on the north and south facade.				
43. HISTORY AND SIGNIFICANCE The first resident was George P. Whyte who was with Whyco Cash Grocery Co.				
44. DESCRIPTION OF ENVIRONMENT AND OUTBUILDINGS				
45. SOURCES OF INFORMATION BP #42167 WP #70547 City Directories - 1923			46. PREPARED BY Linda Becker	
			47. ORGANIZATION Landmarks Commission	
			48. DATE 1/89	
			49. REVISION DATE(S)	

5139 Baltimore



LANDMARKS COMMISSION OF KANSAS CITY, MISSOURI
ARCHITECTURAL/HISTORIC INVENTORY SURVEY FORM

JA-AS-027-045

(Site #9)

1. NO. Simpson-Yeomans/ Countryside Amend.		4. PRESENT LOCAL NAME(S) OR DESIGNATION(S)		1. NO. 9
2. COUNTY JACKSON		5. OTHER NAME(S) William W. Shurtz Residence		
3. LOCATION OF NEGATIVES Landmarks Commission				
6. SPECIFIC LEGAL LOCATION TOWNSHIP _____ RANGE _____ SECTION _____ IF CITY OR TOWN, STREET ADDRESS 5143 Baltimore		16. THEMATIC CATEGORY		2. COUNTY
7. CITY OR TOWN IF RURAL, VICINITY Kansas City, Missouri		17. DATE(S) OR PERIOD 1916		
8. DESCRIPTION OF LOCATION N/A		18. STYLE OR DESIGN 50		
		19. ARCHITECT OR ENGINEER		
		20. CONTRACTOR OR BUILDER Earl C. Hollar P.O. S.		
		21. ORIGINAL USE, IF APPARENT Residence N/A		
		22. PRESENT USE Residence		
		23. OWNERSHIP PUBLIC () PRIVATE (X)		
		24. OWNER'S NAME AND ADDRESS IF KNOWN N/A		
		25. OPEN TO PUBLIC? YES () NO (X)		
9. COORDINATES UTM LAT LONG		26. LOCAL CONTACT PERSON OR ORGANIZATION Landmarks Commission		4. PRESENT LOCAL NAME(S) OR DESIGNATION(S) 5143 Baltimore
10. SITE () STRUCTURE () BUILDING (X) OBJECT ()		27. OTHER SURVEYS IN WHICH INCLUDED N/A		
11. ON NATIONAL REGISTER? YES () NO (X)		28. NO. OF STORIES 2		
12. IS IT ELIGIBLE? YES () NO ()		29. BASEMENT? YES (X) NO ()		
13. PART OF ESTAB. HIST. DISTRICT? YES () NO (X)		30. FOUNDATION MATERIAL stone		
14. DISTRICT POTENTIAL? YES (X) NO ()		31. WALL CONSTRUCTION frame		
15. NAME OF ESTABLISHED DISTRICT N/A		32. ROOF TYPE AND MATERIAL hip/shingle		
		33. NO. OF BAYS FRONT 4 SIDE		
		34. WALL TREATMENT clapboard		
		35. PLAN SHAPE Mod. T		
		36. CHANGES (EXPLAIN IN NO. 42) ADDITION () ALTERED () MOVED ()		
		37. CONDITION INTERIOR EXTERIOR good		
		38. PRESERVATION UNDERWAY? YES () NO (X)		
		39. ENDANGERED? BY WHAT? YES () NO (X)		
		40. VISIBLE FROM PUBLIC ROAD? YES (X) NO ()		
		41. DISTANCE FROM AND FRONTAGE ON ROAD		

42. FURTHER DESCRIPTION OF IMPORTANT FEATURES

The main facade faces west. The main entrance, a multi-pane door, is centrally placed and covered by a pedimented portico. Fenestration consists of four-over-one light, double hung sash windows grouped in threes. A larger single window is placed to the south of the main entrance. An open flat roof porch with open balustrades is located on the south facade. The porch roof is supported by square wooden columns.

43. HISTORY AND SIGNIFICANCE

The first resident was William Shurtz, who worked in rentals.

44. DESCRIPTION OF ENVIRONMENT AND OUTBUILDINGS

45. SOURCES OF INFORMATION

BP #34814
WP #59457
City Directory 1917

46. PREPARED BY

Linda Becker

47. ORGANIZATION

Landmarks Commission

48. DATE

1/89

49. REVISION DATE(S)



LANDMARKS COMMISSION OF KANSAS CITY, MISSOURI

ARCHITECTURAL/HISTORIC INVENTORY SURVEY FORM

JA-AS-027-016
(Site # 10)

1. NO. Simpson-Yeomans/ Countryside Amend.		4. PRESENT LOCAL NAME(S) OR DESIGNATION(S)		1. NO. 10
2. COUNTY JACKSON		5. OTHER NAME(S) Joseph L. Dease Residence		
3. LOCATION OF NEGATIVES Landmarks Commission				2. COUNTY 10
6. SPECIFIC LEGAL LOCATION TOWNSHIP _____ RANGE _____ SECTION _____ IF CITY OR TOWN, STREET ADDRESS 5145 Baltimore		16. THEMATIC CATEGORY		
7. CITY OR TOWN IF RURAL, VICINITY Kansas City, Missouri		17. DATE(S) OR PERIOD 1910		2. COUNTY 10
8. DESCRIPTION OF LOCATION N/A		18. STYLE OR DESIGN Craftman elements 65		
		19. ARCHITECT OR ENGINEER 20 10		4. PRESENT LOCAL NAME(S) OR DESIGNATION(S) 5145 Baltimore
		20. CONTRACTOR OR BUILDER R1		
		21. ORIGINAL USE, IF APPARENT Residence OIA		2. COUNTY 10
		22. PRESENT USE Residence		
		23. OWNERSHIP PUBLIC () PRIVATE (X)		4. PRESENT LOCAL NAME(S) OR DESIGNATION(S) 5145 Baltimore
		24. OWNER'S NAME AND ADDRESS IF KNOWN N/A		
9. COORDINATES UTM LAT LONG		25. OPEN TO PUBLIC? YES () NO (X)		2. COUNTY 10
10. SITE () STRUCTURE () BUILDING (X) OBJECT ()		26. LOCAL CONTACT PERSON OR ORGANIZATION Landmarks Commission		
11. ON NATIONAL REGISTER? YES () NO (X)		27. OTHER SURVEYS IN WHICH INCLUDED N/A		2. COUNTY 10
12. IS IT ELIGIBLE? YES () NO ()				
13. PART OF ESTAB. HIST. DISTRICT? YES () NO (X)		14. DISTRICT POTENTIAL? YES (X) NO ()		2. COUNTY 10
15. NAME OF ESTABLISHED DISTRICT N/A				
42. FURTHER DESCRIPTION OF IMPORTANT FEATURES				
<p>The main facade faces west. A recessed full width porch with a continuous roof covers the main entrance. The main entrance is covered by a wrought iron security door. Fenestration consists of one-over-one light double hung sash windows placed in threes. The roof is bellcast with exposed rafters. Half timbering accents the first and second stories.</p>				
43. HISTORY AND SIGNIFICANCE				
<p>The original address for this building was 5131 Baltimore. The first resident was Joseph L. Dease, an agent for the Lackawana Line.</p>				
44. DESCRIPTION OF ENVIRONMENT AND OUTBUILDINGS				
45. SOURCES OF INFORMATION			46. PREPARED BY	
WP #43555 City Directory - 1011			Linda Becker	
			47. ORGANIZATION	
			Landmarks Commission	
			48. DATE	
			1/89	
			49. REVISION DATE(S)	



LANDMARKS COMMISSION OF KANSAS CITY, MISSOURI
ARCHITECTURAL/HISTORIC INVENTORY SURVEY FORM

JA-AS-027-047

(Site # 11)

1. NO. Simpson-Yeomans/ Countryside Amend.		4. PRESENT LOCAL NAME(S) OR DESIGNATION(S)		1. NO. 11
2. COUNTY JACKSON		5. OTHER NAME(S) L. F. Gregg Residence		
3. LOCATION OF NEGATIVES Landmarks Commission				
6. SPECIFIC LEGAL LOCATION TOWNSHIP _____ RANGE _____ SECTION _____ IF CITY OR TOWN, STREET ADDRESS 5147 Baltimore		16. THEMATIC CATEGORY	28. NO. OF STORIES 2	2. COUNTY
7. CITY OR TOWN IF RURAL, VICINITY Kansas City, Missouri		17. DATE(S) OR PERIOD 1913	29. BASEMENT? YES (X) NO ()	
8. DESCRIPTION OF LOCATION N/A		18. STYLE OR DESIGN 1918	30. FOUNDATION MATERIAL stone	
		19. ARCHITECT OR ENGINEER	31. WALL CONSTRUCTION frame	4. PRESENT LOCAL NAME(S) OR DESIGNATION(S) 5147 Baltimore
		20. CONTRACTOR OR BUILDER PO	32. ROOF TYPE AND MATERIAL gable	
		21. ORIGINAL USE, IF APPARENT Residence CIA	33. NO. OF BAYS FRONT 3 SIDE	
		22. PRESENT USE Residence	34. WALL TREATMENT siding	
		23. OWNERSHIP PUBLIC () PRIVATE (X)	35. PLAN SHAPE Mod L	
		24. OWNER'S NAME AND ADDRESS IF KNOWN N/A	36. CHANGES (EXPLAIN IN NO. 42) ADDITION () ALTERED (X) MOVED ()	
9. COORDINATES UTM LAT LONG		25. OPEN TO PUBLIC? YES () NO (X)	37. CONDITION INTERIOR EXTERIOR good	
10. SITE () STRUCTURE () BUILDING (X) OBJECT ()		26. LOCAL CONTACT PERSON OR ORGANIZATION Landmarks Commission	38. PRESERVATION UNDERWAY? YES () NO (X)	
11. ON NATIONAL REGISTER? YES () NO (X)		27. OTHER SURVEYS IN WHICH INCLUDED N/A	39. ENDANGERED? BY WHAT? YES () NO (X)	
12. IS IT ELIGIBLE? YES () NO ()			40. VISIBLE FROM PUBLIC ROAD? YES (X) NO ()	
13. PART OF ESTAB. HIST. DISTRICT? YES () NO (X)			41. DISTANCE FROM AND FRONTAGE ON ROAD	
14. DISTRICT POTENTIAL? YES (X) NO ()				
15. NAME OF ESTABLISHED DISTRICT N/A				

42. FURTHER DESCRIPTION OF IMPORTANT FEATURES

The main facade faces west. The entrance is centrally placed and is covered by a gable portico. Fenestration consists of one-over-one light double hung sash windows with wood surrounds. The windows on the first story flank the entrance while the triple windows on the second story are centrally placed. The roof is a low pitched gable with exposed rafters.

43. HISTORY AND SIGNIFICANCE The address was originally 5135 Baltimore. The first resident was L. F. Gregg, freight agent for A.T. & S.F. Railway Co.

44. DESCRIPTION OF ENVIRONMENT AND OUTBUILDINGS

45. SOURCES OF INFORMATION

BP #30511
WP #51134
BP #7420A (garage 4-8-22)
City Directory 1914

46. PREPARED BY
Linda Becker

47. ORGANIZATION
Landmarks Commission

48. DATE 1/89 49. REVISION DATE(S)



LANDMARKS COMMISSION OF KANSAS CITY, MISSOURI
ARCHITECTURAL/HISTORIC INVENTORY SURVEY FORM

3A-AS-027-048

(SME # 2)

1. NO. Simpson-Yeomans/ Countryside Amend.		4. PRESENT LOCAL NAME(S) OR DESIGNATION(S)		1. NO.
2. COUNTY JACKSON		5. OTHER NAME(S)		
3. LOCATION OF NEGATIVES Landmarks Commission		Stanley M. Langdon Residence		2. COUNTY
6. SPECIFIC LEGAL LOCATION TOWNSHIP _____ RANGE _____ SECTION _____ IF CITY OR TOWN, STREET ADDRESS 5148 Baltimore		16. THEMATIC CATEGORY		
7. CITY OR TOWN IF RURAL, VICINITY Kansas City, Missouri		17. DATE(S) OR PERIOD 1909		4. PRESENT LOCAL NAME(S) OR DESIGNATION(S) 5148 Baltimore
8. DESCRIPTION OF LOCATION N/A		18. STYLE OR DESIGN Modified Foursquare 01		
9. COORDINATES UTM LAT _____ LONG _____		19. ARCHITECT OR ENGINEER		28. NO. OF STORIES 2
		20. CONTRACTOR OR BUILDER Fu		
10. SITE () STRUCTURE () BUILDING (X) OBJECT ()		21. ORIGINAL USE, IF APPARENT Residence 01A		29. BASEMENT? YES (X) NO ()
11. ON NATIONAL REGISTER? YES () NO (X)		22. PRESENT USE Residence		30. FOUNDATION MATERIAL stone
12. IS IT ELIGIBLE? YES () NO ()		23. OWNERSHIP PUBLIC () PRIVATE (X)		31. WALL CONSTRUCTION frame
13. PART OF ESTAB. HIST. DISTRICT? YES () NO (X)		24. OWNER'S NAME AND ADDRESS IF KNOWN N/A		32. ROOF TYPE AND MATERIAL hip DR
14. DISTRICT POTENTIAL? YES (X) NO ()		25. OPEN TO PUBLIC? YES () NO (X)		33. NO. OF BAYS FRONT 2 SIDE
15. NAME OF ESTABLISHED DISTRICT N/A		26. LOCAL CONTACT PERSON OR ORGANIZATION Landmarks Commission		34. WALL TREATMENT stucco
		27. OTHER SURVEYS IN WHICH INCLUDED N/A		35. PLAN SHAPE L
				36. CHANGES (EXPLAIN IN NO. 42) ADDITION () ALTERED () MOVED ()
				37. CONDITION INTERIOR _____ EXTERIOR good
				38. PRESERVATION UNDERWAY? YES () NO (X)
				39. ENDANGERED? BY WHAT? YES () NO (X)
				40. VISIBLE FROM PUBLIC ROAD? YES (X) NO ()
				41. DISTANCE FROM AND FRONTAGE ON ROAD
42. FURTHER DESCRIPTION OF IMPORTANT FEATURES The main facade faces east. The main entrance is covered by an open full width porch. The hip porch roof is supported by stucco piers. Fenestration consists of six-over-one light double hung sash windows. A hip roof dormer with a window is centrally placed on the roof. An exterior chimney is placed on the south facade.				
43. HISTORY AND SIGNIFICANCE The first resident was Stanley M. Langdon, with Brown, Jones and Langdon.				
44. DESCRIPTION OF ENVIRONMENT AND OUTBUILDINGS				
45. SOURCES OF INFORMATION BP #24876 WP #41218 City Directory - 1910			46. PREPARED BY Linda Becker	
			47. ORGANIZATION Landmarks Commission	
			48. DATE 1/00 49. REVISION DATE(S)	



JA-AS-027-01A

LANDMARKS COMMISSION OF KANSAS CITY, MISSOURI

ARCHITECTURAL/HISTORIC INVENTORY SURVEY FORM

(Site # 89)

1. NO. Simpson-Yeomans/ Countryside Amend.		4. PRESENT LOCAL NAME(S) OR DESIGNATION(S)		1. NO. 89
2. COUNTY JACKSON		5. OTHER NAME(S) Samuel F. Scott Residence		
3. LOCATION OF NEGATIVES Landmarks Commission				
6. SPECIFIC LEGAL LOCATION TOWNSHIP _____ RANGE _____ SECTION _____ IF CITY OR TOWN, STREET ADDRESS 5408 Baltimore		16. THEMATIC CATEGORY		2. COUNTY
7. CITY OR TOWN IF RURAL, VICINITY Kansas City, Missouri		17. DATE(S) OR PERIOD 1911		
8. DESCRIPTION OF LOCATION N/A		18. STYLE OR DESIGN 65		
		19. ARCHITECT OR ENGINEER 40		4. PRESENT LOCAL NAME(S) OR DESIGNATION(S) 5408 Baltimore
		20. CONTRACTOR OR BUILDER D. B. Roby, carpenter R1		
		21. ORIGINAL USE, IF APPARENT Residence DIA		
		22. PRESENT USE Residence		5408 Baltimore
		23. OWNERSHIP PUBLIC () PRIVATE (X)		
		24. OWNER'S NAME AND ADDRESS IF KNOWN N/A		
9. COORDINATES UTM LAT _____ LONG _____		25. OPEN TO PUBLIC? YES () NO (X)		5408 Baltimore
10. SITE () BUILDING (X)		26. LOCAL CONTACT PERSON OR ORGANIZATION Landmarks Commission		
11. NATIONAL REGISTER? YES () NO (X)		27. OTHER SURVEYS IN WHICH INCLUDED N/A		
12. IS IT ELIGIBLE? YES () NO ()		37. CONDITION INTERIOR _____ EXTERIOR good		5408 Baltimore
13. PART OF ESTAB. YES () DIST. DISTRICT? NO (X)		38. PRESERVATION UNDERWAY? YES () NO (X)		
14. DISTRICT POTENTIAL? YES (X) NO ()		39. ENDANGERED? BY WHAT? YES () NO (X)		
15. NAME OF ESTABLISHED DISTRICT N/A		40. VISIBLE FROM PUBLIC ROAD? YES (X) NO ()		5408 Baltimore
		41. DISTANCE FROM AND FRONTAGE ON ROAD		
FURTHER DESCRIPTION OF IMPORTANT FEATURES				
Main facade faces east. An open full-width porch with shed roof supported by stone columns covers the main entrance. The main entrance is centrally placed and flanked by side lights. Fenestration consists of five vertical lights-over-one light double hung windows. The windows are placed in pairs on the second story. Tripartite windows are located in the shed roof dormer. An interior stone chimney is placed on roof ridge.				
HISTORY AND SIGNIFICANCE				
First resident was Samuel F. Scott, a city light supervisor.				
DESCRIPTION OF ENVIRONMENT AND OUTBUILDINGS				
COPIES OF INFORMATION				
Director - 1912				
46. PREPARED BY Linda Becker		47. ORGANIZATION Landmarks Commission		
48. DATE 1/89		49. REVISION DATE(S)		



LANDMARKS COMMISSION OF KANSAS CITY, MISSOURI

ARCHITECTURAL/HISTORIC INVENTORY SURVEY FORM

(Site # 86)

1. NO. Simpson-Yeomans/ Countryside Amend.		4. PRESENT LOCAL NAME(S) OR DESIGNATION(S)		1. NO. 86
2. COUNTY JACKSON		5. OTHER NAME(S) Charles Berger Residence		
3. LOCATION OF NEGATIVES Landmarks Commission				2. COUNTY
6. SPECIFIC LEGAL LOCATION TOWNSHIP _____ RANGE _____ SECTION _____ IF CITY OR TOWN, STREET ADDRESS 5411 Baltimore		16. THEMATIC CATEGORY		
7. CITY OR TOWN IF RURAL, VICINITY Kansas City, Missouri		17. DATE(S) OR PERIOD 1916		4. PRESENT LOCAL NAME(S) OR DESIGNATION(S) 5411 Baltimore
8. DESCRIPTION OF LOCATION N/A		18. STYLE OR DESIGN BS 18		
		19. ARCHITECT OR ENGINEER		
		20. CONTRACTOR OR BUILDER Zurn Bldg. Co. WA 30		
		21. ORIGINAL USE, IF APPARENT Residence DIA		
		22. PRESENT USE Residence		
		23. OWNERSHIP PUBLIC () PRIVATE (X)		
		24. OWNER'S NAME AND ADDRESS IF KNOWN N/A		
9. COORDINATES UTM LAT _____ LONG _____		25. OPEN TO PUBLIC? YES () NO (X)		
10. SITE () STRUCTURE () BUILDING (X) OBJECT ()		26. LOCAL CONTACT PERSON OR ORGANIZATION Landmarks Commission		
11. ON NATIONAL REGISTER? YES () NO (X)		27. OTHER SURVEYS IN WHICH INCLUDED N/A		
12. IS IT ELIGIBLE? YES () NO (X)				
13. PART OF ESTAB. HIST. DISTRICT? YES () NO (X)		36. CHANGES (EXPLAIN IN NO. 42) ADDITION () ALTERED () MOVED ()		
14. DISTRICT POTENTIAL? YES (X) NO ()		37. CONDITION INTERIOR _____ EXTERIOR good		
15. NAME OF ESTABLISHED DISTRICT N/A		38. PRESERVATION UNDERWAY? YES () NO (X)		
		39. ENDANGERED? BY WHAT? YES () NO (X)		
		40. VISIBLE FROM PUBLIC ROAD? YES (X) NO ()		
		41. DISTANCE FROM AND FRONTAGE ON ROAD		
42. FURTHER DESCRIPTION OF IMPORTANT FEATURES The main facade faces west while the main entrance faces south. An exterior brick chimney is centrally placed on the main facade. An open gable roof wrap around porch is located at the south end of the main facade and covers the main entrance. Brick piers support segmental arch openings along the porch. Fenestration consists of six-over-one light double hung sash windows with wooden surrounds.				
43. HISTORY AND SIGNIFICANCE The first resident was Charles Berger, a traveler. Earl E. Amick, resident 1930, vice president First National Bank. Director of many civic charity campaigns.				
44. DESCRIPTION OF ENVIRONMENT AND OUTBUILDINGS				
45. SOURCES OF INFORMATION WP #478 BP #34832 City Directory 1917. Who's Who in Kansas City, 1930, pg. 8 KC Star, Nov. 16, 1930. p. 7C				
46. PREPARED BY Linda Becker				
47. ORGANIZATION Landmarks Commission				
48. DATE 4/88 49. REVISION DATE(S)				



LANDMARKS COMMISSION OF KANSAS CITY, MISSOURI
ARCHITECTURAL/HISTORIC INVENTORY SURVEY FORM

JA-AS-027-051

(She #90)

1. NO. Simpson-Yeomans/ Countryside Amend.		4. PRESENT LOCAL NAME(S) OR DESIGNATION(S)		1. NO. 90
2. COUNTY JACKSON		5. OTHER NAME(S) Arthur Bradley Residence		
3. LOCATION OF NEGATIVES Landmarks Commission				2. COUNTY
6. SPECIFIC LEGAL LOCATION TOWNSHIP _____ RANGE _____ SECTION _____ IF CITY OR TOWN, STREET ADDRESS 5414 Baltimore		16. THEMATIC CATEGORY		
7. CITY OR TOWN IF RURAL, VICINITY Kansas City, Missouri		17. DATE(S) OR PERIOD 1921		2. COUNTY
8. DESCRIPTION OF LOCATION N/A		18. STYLE OR DESIGN 99		
		19. ARCHITECT OR ENGINEER		2. COUNTY
		20. CONTRACTOR OR BUILDER R. S. Haislip OH		
		21. ORIGINAL USE, IF APPARENT Residence OH		4. PRESENT LOCAL NAME(S) OR DESIGNATION(S) 5414 Baltimore
		22. PRESENT USE Residence		
		23. OWNERSHIP PUBLIC () PRIVATE (X)		2. COUNTY
		24. OWNER'S NAME AND ADDRESS IF KNOWN N/A		
9. COORDINATES UTM LAT LONG		25. OPEN TO PUBLIC? YES () NO (X)		2. COUNTY
10. SITE () STRUCTURE () BUILDING (X) OBJECT ()		26. LOCAL CONTACT PERSON OR ORGANIZATION Landmarks Commission		
11. ON NATIONAL REGISTER? YES () NO (X)		27. OTHER SURVEYS IN WHICH INCLUDED N/A		2. COUNTY
12. IS IT ELIGIBLE? YES () NO ()				
13. PART OF ESTAB. HIST. DISTRICT? YES () NO (X)				2. COUNTY
14. DISTRICT POTENTIAL? YES (X) NO ()				
15. NAME OF ESTABLISHED DISTRICT N/A				2. COUNTY
42. FURTHER DESCRIPTION OF IMPORTANT FEATURES The main facade faces east. Two dominant one story front gables accent the main facade. A screened-in partial porch with gable roof covers the main entrance. Fenestration consists of one-over-one light double hung sash windows. The second story windows are flanked by louvered shutters.				2. COUNTY
43. HISTORY AND SIGNIFICANCE The first resident Arthur Bradley, a National Bank Examiner.				
44. DESCRIPTION OF ENVIRONMENT AND OUTBUILDINGS				2. COUNTY
45. SOURCES OF INFORMATION WP #65657 BP #38744 City Directory 1922		46. PREPARED BY Linda Becker		2. COUNTY
		47. ORGANIZATION Landmarks Commission		
		48. DATE 1/89		2. COUNTY
		49. REVISION DATE(S)		



LANDMARKS COMMISSION OF KANSAS CITY, MISSOURI

ARCHITECTURAL/HISTORIC INVENTORY SURVEY FORM

(Site #85)

1. NO. Simpson-Yeomans/ Countryside Amend.		4. PRESENT LOCAL NAME(S) OR DESIGNATION(S)		1. NO. 85
2. COUNTY JACKSON		5. OTHER NAME(S) S. C. See Residence		
3. LOCATION OF NEGATIVES Landmarks Commission				2. COUNTY JACKSON
6. SPECIFIC LEGAL LOCATION TOWNSHIP _____ RANGE _____ SECTION _____ IF CITY OR TOWN, STREET ADDRESS 5415 Baltimore		16. THEMATIC CATEGORY		
7. CITY OR TOWN IF RURAL, VICINITY Kansas City, Missouri		17. DATE(S) OR PERIOD 1916		4. PRESENT LOCAL NAME(S) OR DESIGNATION(S) 5415 Baltimore
8. DESCRIPTION OF LOCATION N/A		18. STYLE OR DESIGN 02		
		19. ARCHITECT OR ENGINEER J. M. Smith		
		20. CONTRACTOR OR BUILDER		
		21. ORIGINAL USE, IF APPARENT Residence Fu		
		22. PRESENT USE Residence DIA		
		23. OWNERSHIP PUBLIC () PRIVATE (X)		
		24. OWNER'S NAME AND ADDRESS IF KNOWN N/A		
9. COORDINATES LAT _____ LONG _____		25. OPEN TO PUBLIC? YES () NO (X)		
10. SITE () STRUCTURE () BUILDING (X) OBJECT ()		26. LOCAL CONTACT PERSON OR ORGANIZATION Landmarks Commission		
11. ON NATIONAL REGISTER? YES () NO (X)		27. OTHER SURVEYS IN WHICH INCLUDED N/A		
12. IS IT ELIGIBLE? YES () NO ()				
13. PART OF ESTAB. HIST. DISTRICT? YES () NO (X)		38. PRESERVATION UNDERWAY? YES () NO (X)		
14. DISTRICT POTENTIAL? YES (X) NO ()		39. ENDANGERED? BY WHAT? YES () NO (X)		
15. NAME OF ESTABLISHED DISTRICT N/A		40. VISIBLE FROM PUBLIC ROAD? YES (X) NO ()		
		41. DISTANCE FROM AND FRONTAGE ON ROAD		
42. FURTHER DESCRIPTION OF IMPORTANT FEATURES The main facade faces west. The main entrance, a multi light door flanked by multi pane sidelights, is covered by an open full-width porch with hip roof. Fenestration consists of six-over-one and four-over-one light double hung sash windows. The windows are placed in pairs on the second story and tripartite windows flanking the main entrance on the first story.				
43. HISTORY AND SIGNIFICANCE The first resident was S.C. See, a teacher at Westport High School				
44. DESCRIPTION OF ENVIRONMENT AND OUTBUILDINGS				
45. SOURCES OF INFORMATION WP #58875 BP #34510 City Directory, 1917			46. PREPARED BY Linda Becker	
			47. ORGANIZATION Landmarks Commission	
			48. DATE 1/89	
			49. REVISION DATE(S)	



LANDMARKS COMMISSION OF KANSAS CITY, MISSOURI

ARCHITECTURAL/HISTORIC INVENTORY SURVEY FORM

(Site #91)

1. NO. Simpson-Yeomans/ Countryside Amend.		4. PRESENT LOCAL NAME(S) OR DESIGNATION(S)		1. NO. 91
2. COUNTY JACKSON		5. OTHER NAME(S) W. A. Mitchell Residence		
3. LOCATION OF NEGATIVES Landmarks Commission				2. COUNTY
6. SPECIFIC LEGAL LOCATION TOWNSHIP _____ RANGE _____ SECTION _____ IF CITY OR TOWN, STREET ADDRESS 5420 Baltimore		16. THEMATIC CATEGORY		
7. CITY OR TOWN IF RURAL, VICINITY Kansas City, Missouri		17. DATE(S) OR PERIOD 1910		28. NO. OF STORIES 2
8. DESCRIPTION OF LOCATION N/A		18. STYLE OR DESIGN 49		
		19. ARCHITECT OR ENGINEER Clarence E. Shepard		29. BASEMENT? YES (X) NO ()
		20. CONTRACTOR OR BUILDER CB		30. FOUNDATION MATERIAL stone
		21. ORIGINAL USE, IF APPARENT Residence N/A		31. WALL CONSTRUCTION frame
		22. PRESENT USE Residence		32. ROOF TYPE AND MATERIAL gable
		23. OWNERSHIP PUBLIC () PRIVATE (X)		33. NO. OF BAYS FRONT 3 SIDE
		24. OWNER'S NAME AND ADDRESS IF KNOWN N/A		34. WALL TREATMENT siding
		25. OPEN TO PUBLIC? YES () NO (X)		35. PLAN SHAPE rectangular
		26. LOCAL CONTACT PERSON OR ORGANIZATION Landmarks Commission		36. CHANGES ADDITION () (EXPLAIN IN NO. 42) ALTERED () MOVED ()
		27. OTHER SURVEYS IN WHICH INCLUDED N/A		37. CONDITION INTERIOR EXTERIOR good
9. COORDINATES UTM LAT LONG				38. PRESERVATION UNDERWAY? YES () NO (X)
10. SITE () BUILDING (X) STRUCTURE () OBJECT ()				39. ENDANGERED? YES () NO (X)
11. ON NATIONAL REGISTER? YES () NO (X)		12. IS IT ELIGIBLE? YES () NO ()		40. VISIBLE FROM PUBLIC ROAD? YES (X) NO ()
13. PART OF ESTAB. HIST. DISTRICT? YES () NO (X)		14. DISTRICT POTENTIAL? YES (X) NO ()		41. DISTANCE FROM AND FRONTAGE ON ROAD
15. NAME OF ESTABLISHED DISTRICT N/A				

4. PRESENT LOCAL NAME(S) OR DESIGNATION(S)
5420 Baltimore

42. FURTHER DESCRIPTION OF IMPORTANT FEATURES

The main facade faces east. The main entrance door is centrally placed and covered an entry porch with hip roof supported by wood posts. A partial pent roof divides the first and second stories. Fenestrations consist of 6-over-1 lite double-hung sash windows. Two 2nd story windows are placed in shallow projecting bays.

43. HISTORY AND SIGNIFICANCE

Architect C. E. Shepard opened his office in Kansas City in 1907. "He specialized in domestic architecture and designed more than 600 homes in the Country Club and Mission Hills districts".

The first resident was William A. Mitchell, salesman, J. C. Nichols Company.

44. DESCRIPTION OF ENVIRONMENT AND OUTBUILDINGS

45. SOURCES OF INFORMATION

WP #43786
BP #26055 (7/27/10)
KC Star 5/1/49

46. PREPARED BY Linda Becker/LLBrisco	
47. ORGANIZATION Landmarks Commission	
48. DATE 4/28	49. REVISION DATE(S)



LANDMARKS COMMISSION OF KANSAS CITY, MISSOURI
ARCHITECTURAL/HISTORIC INVENTORY SURVEY FORM

3A-AS-027-054

(Site #84)

1. NO. Simpson-Yeomans/ Countryside Amend.		4. PRESENT LOCAL NAME(S) OR DESIGNATION(S)		1. NO. 84
2. COUNTY JACKSON		5. OTHER NAME(S)		
3. LOCATION OF NEGATIVES Landmarks Commission				2. COUNTY
6. SPECIFIC LEGAL LOCATION TOWNSHIP _____ RANGE _____ SECTION _____ IF CITY OR TOWN, STREET ADDRESS 5421 Baltimore		16. THEMATIC CATEGORY		
7. CITY OR TOWN IF RURAL, VICINITY Kansas City, Missouri		17. DATE(S) OR PERIOD 1912		28. NO. OF STORIES 3
8. DESCRIPTION OF LOCATION N/A		18. STYLE OR DESIGN DO		
		19. ARCHITECT OR ENGINEER C. Remely		29. BASEMENT? YES (X) NO ()
		20. CONTRACTOR OR BUILDER DO		30. FOUNDATION MATERIAL stone
		21. ORIGINAL USE, IF APPARENT Residence OIA		31. WALL CONSTRUCTION frame/masonry
		22. PRESENT USE Residence		32. ROOF TYPE AND MATERIAL gable DR
		23. OWNERSHIP PUBLIC () PRIVATE (X)		33. NO. OF BAYS FRONT 3 SIDE
		24. OWNER'S NAME AND ADDRESS IF KNOWN N/A		34. WALL TREATMENT shingle/stone
		25. OPEN TO PUBLIC? YES () NO (X)		35. PLAN SHAPE L
		26. LOCAL CONTACT PERSON OR ORGANIZATION Landmarks Commission		36. CHANGES (EXPLAIN IN NO. 42) ADDITION () ALTERED () MOVED ()
		27. OTHER SURVEYS IN WHICH INCLUDED N/A		37. CONDITION INTERIOR _____ EXTERIOR good
9. COORDINATES UTM LAT _____ LONG _____				38. PRESERVATION UNDERWAY? YES () NO (X)
10. SITE () BUILDING (X) STRUCTURE () OBJECT ()				39. ENDANGERED? BY WHAT? YES () NO (X)
11. ON NATIONAL REGISTER? YES () NO (X)				40. VISIBLE FROM PUBLIC ROAD? YES (X) NO ()
12. IS IT ELIGIBLE? YES () NO ()				41. DISTANCE FROM AND FRONTAGE ON ROAD
13. PART OF ESTAB. HIST. DISTRICT? YES () NO (X)				
14. DISTRICT POTENTIAL? YES (X) NO ()				
15. NAME OF ESTABLISHED DISTRICT N/A				

4. PRESENT LOCAL NAME(S) OR DESIGNATION(S)
5421 Baltimore

42. FURTHER DESCRIPTION OF IMPORTANT FEATURES

The main facade faces west. The main entrance is centrally placed. A wooden course visually separates the stone first story with the shingle second story. Fenestration consists of eight-over-one and six-over-one lights, double hung sash windows. The second story windows are flanked by wooden louvered shutters. Three pedimented dormers with sash windows are evenly placed on the roof. A stone chimney projects from the roof ridge.

43. HISTORY AND SIGNIFICANCE

44. DESCRIPTION OF ENVIRONMENT AND OUTBUILDINGS

45. SOURCES OF INFORMATION

WP #47510 (2/23/12)
BP #28273

46. PREPARED BY
Linda Becker/LLBrisco

47. ORGANIZATION
Landmarks Commission

48. DATE 1/89 49. REVISION DATE(S)



LANDMARKS COMMISSION OF KANSAS CITY, MISSOURI

ARCHITECTURAL/HISTORIC INVENTORY SURVEY FORM

5A-15027035
(Site # 92)

1. NO. Simpson-Yeomans/ Countryside Amend.		4. PRESENT LOCAL NAME(S) OR DESIGNATION(S)		1. NO. 92
2. COUNTY JACKSON		5. OTHER NAME(S)		
3. LOCATION OF NEGATIVES Landmarks Commission		Walter Vogel Residence		2. COUNTY
6. SPECIFIC LEGAL LOCATION TOWNSHIP _____ RANGE _____ SECTION _____ IF CITY OR TOWN, STREET ADDRESS 5422 Baltimore		16. THEMATIC CATEGORY		
7. CITY OR TOWN IF RURAL, VICINITY Kansas City, Missouri		17. DATE(S) OR PERIOD 1927		4. PRESENT LOCAL NAME(S) OR DESIGNATION(S) 5422 Baltimore
8. DESCRIPTION OF LOCATION N/A		18. STYLE OR DESIGN 07		
9. COORDINATES UTM LAT _____ LONG _____		19. ARCHITECT OR ENGINEER 30		
10. SITE () STRUCTURE () BUILDING (X) OBJECT ()		20. CONTRACTOR OR BUILDER 01		
11. ON NATIONAL REGISTER? YES () NO (X)		21. ORIGINAL USE, IF APPARENT Residence 01A		
12. IS IT ELIGIBLE? YES () NO ()		22. PRESENT USE Residence		
13. PART OF ESTAB. HIST. DISTRICT? YES () NO (X)		23. OWNERSHIP PUBLIC () PRIVATE (X)		
14. DISTRICT POTENTIAL? YES (X) NO ()		24. OWNER'S NAME AND ADDRESS IF KNOWN N/A		
15. NAME OF ESTABLISHED DISTRICT N/A		25. OPEN TO PUBLIC? YES () NO (X)		
42. FURTHER DESCRIPTION OF IMPORTANT FEATURES The main facade faces east. The main entrance is placed in a simple rounded arch doorway. A corbelled brick rounded arch opening provides access to the entry porch. The main facade is accented by a dominant one and a half story front gable with a jerkinhead roof. The main facade is L shaped with the recessed portion housing multi paned french doors and sidelights. Fenestration consists of tripartite double hung sash windows with brick surrounds. An interior brick chimney is centrally (over)		26. LOCAL CONTACT PERSON OR ORGANIZATION Landmarks Commission		
43. HISTORY AND SIGNIFICANCE The first resident was Walter Vogel, salesman With R. S. Elliott Arms. Co.		27. OTHER SURVEYS IN WHICH INCLUDED N/A		
44. DESCRIPTION OF ENVIRONMENT AND OUTBUILDINGS		28. NO. OF STORIES 1 1/2		
45. SOURCES OF INFORMATION WP #86967 BP #55077 City Directory 1928		29. BASEMENT? YES (X) NO ()		
		30. FOUNDATION MATERIAL stone		
		31. WALL CONSTRUCTION masonry		
		32. ROOF TYPE AND MATERIAL jerkinhead		
		33. NO. OF BAYS FRONT 3 SIDE		
		34. WALL TREATMENT brick		
		35. PLAN SHAPE L		
		36. CHANGES (EXPLAIN IN NO. 42) ADDITION () ALTERED () MOVED ()		
		37. CONDITION INTERIOR _____ EXTERIOR good		
		38. PRESERVATION UNDERWAY? YES () NO (X)		
		39. ENDANGERED? BY WHAT? YES () NO (X)		
		40. VISIBLE FROM PUBLIC ROAD? YES (X) NO ()		
		41. DISTANCE FROM AND FRONTAGE ON ROAD		
		46. PREPARED BY Linda Becker		
		47. ORGANIZATION Landmarks Commission		
		48. DATE 1/89		
		49. REVISION DATE(S)		


HISTORIC INVENTORY

ADDRESS:

#42. Cont'd:

placed and projects from the roof.





LANDMARKS COMMISSION OF KANSAS CITY, MISSOURI

ARCHITECTURAL/HISTORIC INVENTORY SURVEY FORM

(Site #93)

1. NO. Simpson-Yeomans/ Countryside Amend.		4. PRESENT LOCAL NAME(S) OR DESIGNATION(S)		1. NO 93
2. COUNTY JACKSON		5. OTHER NAME(S)		
3. LOCATION OF NEGATIVES Landmarks Commission		Pearl Bradley Residence		
6. SPECIFIC LEGAL LOCATION TOWNSHIP _____ RANGE _____ SECTION _____ IF CITY OR TOWN, STREET ADDRESS 5424 Baltimore		16. THEMATIC CATEGORY		2. COUNTY JACKSON
7. CITY OR TOWN IF RURAL, VICINITY Kansas City, Missouri		17. DATE(S) OR PERIOD 1912		
8. DESCRIPTION OF LOCATION N/A		18. STYLE OR DESIGN American Foursquare 01		
		19. ARCHITECT OR ENGINEER 40		4. PRESENT LOCAL NAME(S) OR DESIGNATION(S) 5424 Baltimore
		20. CONTRACTOR OR BUILDER E. M. Baker fu		
		21. ORIGINAL USE, IF APPARENT Residence 01A		
		22. PRESENT USE Residence		28. NO. OF STORIES 2 1/2
		23. OWNERSHIP PUBLIC () PRIVATE (X)		
		24. OWNER'S NAME AND ADDRESS IF KNOWN N/A		
9. COORDINATES UTM LAT LONG		25. OPEN TO PUBLIC? YES () NO (X)		29. BASEMENT? YES (X) NO ()
10. SITE () STRUCTURE () BUILDING (X) OBJECT ()		26. LOCAL CONTACT PERSON OR ORGANIZATION Landmarks Commission		
11. ON NATIONAL REGISTER? YES () NO (X)		27. OTHER SURVEYS IN WHICH INCLUDED N/A		
12. IS IT ELIGIBLE? YES () NO (X)		28. NO. OF STORIES 2 1/2		30. FOUNDATION MATERIAL stone
13. PART OF ESTAB. HIST. DISTRICT? YES () NO (X)		29. BASEMENT? YES (X) NO ()		
14. DISTRICT POTENTIAL? YES (X) NO ()		30. FOUNDATION MATERIAL stone		
15. NAME OF ESTABLISHED DISTRICT N/A		31. WALL CONSTRUCTION frame		32. ROOF TYPE AND MATERIAL hip (bellcast) DR
		32. ROOF TYPE AND MATERIAL hip (bellcast) DR		
		33. NO. OF BAYS FRONT 3 SIDE		
		34. WALL TREATMENT stucco/stone		35. PLAN SHAPE square
		35. PLAN SHAPE square		
		36. CHANGES (EXPLAIN IN NO. 42) ADDITION () ALTERED () MOVED ()		
		37. CONDITION INTERIOR EXTERIOR good		38. PRESERVATION UNDERWAY? YES () NO (X)
		38. PRESERVATION UNDERWAY? YES () NO (X)		
		39. ENDANGERED? BY WHAT? YES () NO (X)		
		40. VISIBLE FROM PUBLIC ROAD? YES (X) NO ()		41. DISTANCE FROM AND FRONTAGE ON ROAD
		41. DISTANCE FROM AND FRONTAGE ON ROAD		

42. FURTHER DESCRIPTION OF IMPORTANT FEATURES

The main facade faces east. An open full-width porch with hip roof covers the main entrance. Fenestration consists of Prairie style upper sashes and single light lower sashes. A hip dormer with paired windows accent the roof of the main facade. Interior brick chimneys project from the roof.

43. HISTORY AND SIGNIFICANCE

The first resident was Pearl Bradley, no occupation was listed in 1913.

44. DESCRIPTION OF ENVIRONMENT AND OUTBUILDINGS

45. SOURCES OF INFORMATION

WP #48023
BP #28633
City Directory - 1913

46. PREPARED BY
Linda Becker

47. ORGANIZATION
Landmarks Commission

48. DATE 1/89 49. REVISION DATE(S)



34-AS-027057

LANDMARKS COMMISSION OF KANSAS CITY, MISSOURI

ARCHITECTURAL/HISTORIC INVENTORY SURVEY FORM

(SME #83)

1. NO. Simpson-Yeomans/ Countryside Amend.		4. PRESENT LOCAL NAME(S) OR DESIGNATION(S)		1. NO. 83	2. COUNTY
2. COUNTY JACKSON		5. OTHER NAME(S)			
3. LOCATION OF NEGATIVES Landmarks Commission		James Farren Residence			
6. SPECIFIC LEGAL LOCATION TOWNSHIP _____ RANGE _____ SECTION _____ IF CITY OR TOWN, STREET ADDRESS 5425 Baltimore		16. THEMATIC CATEGORY		2. COUNTY	4. PRESENT LOCAL NAME(S) OR DESIGNATION(S) 5425 Baltimore
7. CITY OR TOWN IF RURAL, VICINITY Kansas City, Missouri		17. DATE(S) OR PERIOD 1916			
8. DESCRIPTION OF LOCATION N/A		18. STYLE OR DESIGN 01			
		19. ARCHITECT OR ENGINEER			
		20. CONTRACTOR OR BUILDER E. W. Hayes			
		21. ORIGINAL USE, IF APPARENT Residence O/A			
		22. PRESENT USE Residence			
		23. OWNERSHIP PUBLIC () PRIVATE (X)			
		24. OWNER'S NAME AND ADDRESS IF KNOWN N/A			
		25. OPEN TO PUBLIC? YES () NO (X)			
9. COORDINATES UTM LAT _____ LONG _____		26. LOCAL CONTACT PERSON OR ORGANIZATION Landmarks Commission		2. COUNTY	4. PRESENT LOCAL NAME(S) OR DESIGNATION(S) 5425 Baltimore
10. SITE () STRUCTURE () BUILDING (X) OBJECT ()		27. OTHER SURVEYS IN WHICH INCLUDED N/A			
11. ON NATIONAL REGISTER? YES () NO (X)		28. NO. OF STORIES 2			
12. IS IT ELIGIBLE? YES () NO ()		29. BASEMENT? YES (X) NO ()			
13. PART OF ESTAB. HIST. DISTRICT? YES () NO (X)		30. FOUNDATION MATERIAL stone			
14. DISTRICT POTENTIAL? YES (X) NO ()		31. WALL CONSTRUCTION frame			
15. NAME OF ESTABLISHED DISTRICT N/A		32. ROOF TYPE AND MATERIAL hip			
		33. NO. OF BAYS FRONT 2 SIDE			
		34. WALL TREATMENT stucco			
		35. PLAN SHAPE rectangular			
42. FURTHER DESCRIPTION OF IMPORTANT FEATURES The main facade faces west. A screened-in, full width porch with shed roof covers the main entrance. Fenestration consists of eight-over-one light double hung sash windows. An interior chimney projects from the roof.		36. CHANGES (EXPLAIN IN NO. 42) ADDITION () ALTERED () MOVED ()		2. COUNTY	4. PRESENT LOCAL NAME(S) OR DESIGNATION(S) 5425 Baltimore
43. HISTORY AND SIGNIFICANCE The first residents were James and Merlin Farren. James was a farmer and Merlin was a clerk with Central Shoe Co. Frederick A. Boxley, County counselor, Organizer of Soldiers Loan Bureau following World War. Also sat as circuit and probate judge. Long time friend of Judge Harry S. Truman.		37. CONDITION INTERIOR _____ EXTERIOR good			
44. DESCRIPTION OF ENVIRONMENT AND OUTBUILDINGS		38. PRESERVATION UNDERWAY? YES () NO (X)			
45. SOURCES OF INFORMATION City Directory - 1917 WP #59279 BP #34697 KC Times, Sept., 5. 1936		39. ENDANGERED? BY WHAT? YES () NO (X)			
		40. VISIBLE FROM PUBLIC ROAD? YES (X) NO ()			
		41. DISTANCE FROM AND FRONTAGE ON ROAD			
		46. PREPARED BY Linda Becker			
		47. ORGANIZATION Landmarks Commission			
		48. DATE 1/89			
		49. REVISION DATE(S)			



LANDMARKS COMMISSION OF KANSAS CITY, MISSOURI

ARCHITECTURAL/HISTORIC INVENTORY SURVEY FORM

JA-AS-027050

(Site # 82)

1. NO. Simpson-Yeomans/ Countryside Amend.		4. PRESENT LOCAL NAME(S) OR DESIGNATION(S)		1. NO. 82
2. COUNTY JACKSON		5. OTHER NAME(S)		
3. LOCATION OF NEGATIVES Landmarks Commission		Van F. Boor Residence		2. COUNTY
6. SPECIFIC LEGAL LOCATION TOWNSHIP _____ RANGE _____ SECTION _____ IF CITY OR TOWN, STREET ADDRESS 5427 Baltimore		16. THEMATIC CATEGORY		
7. CITY OR TOWN IF RURAL, VICINITY Kansas City, Missouri		17. DATE(S) OR PERIOD 1916		4. PRESENT LOCAL NAME(S) OR DESIGNATION(S) 5427 Baltimore
8. DESCRIPTION OF LOCATION N/A		18. STYLE OR DESIGN 01		
9. COORDINATES UTM LAT _____ LONG _____		19. ARCHITECT OR ENGINEER 20		
10. SITE () STRUCTURE () BUILDING (X) OBJECT ()		20. CONTRACTOR OR BUILDER E. W. Hayes Fu		
11. ON NATIONAL REGISTER? YES () NO (X)		21. ORIGINAL USE, IF APPARENT Residence DIA		
12. IS IT ELIGIBLE? YES () NO ()		22. PRESENT USE Residence		
13. PART OF ESTAB. HIST. DISTRICT? YES () NO (X)		23. OWNERSHIP PUBLIC () PRIVATE (X)		
14. DISTRICT POTENTIAL? YES (X) NO ()		24. OWNER'S NAME AND ADDRESS IF KNOWN N/A		
15. NAME OF ESTABLISHED DISTRICT N/A		25. OPEN TO PUBLIC? YES () NO (X)		
16. LOCAL CONTACT PERSON OR ORGANIZATION Landmarks Commission		26. OTHER SURVEYS IN WHICH INCLUDED N/A		
17. NAME OF ESTABLISHED DISTRICT N/A		27. CONDITION INTERIOR _____ EXTERIOR _____		
18. NAME OF ESTABLISHED DISTRICT N/A		28. NO. OF STORIES 2		
19. NAME OF ESTABLISHED DISTRICT N/A		29. BASEMENT? YES (X) NO ()		
20. NAME OF ESTABLISHED DISTRICT N/A		30. FOUNDATION MATERIAL stone		
21. NAME OF ESTABLISHED DISTRICT N/A		31. WALL CONSTRUCTION frame		
22. NAME OF ESTABLISHED DISTRICT N/A		32. ROOF TYPE AND MATERIAL hip DR		
23. NAME OF ESTABLISHED DISTRICT N/A		33. NO. OF BAYS FRONT 2 SIDE		
24. NAME OF ESTABLISHED DISTRICT N/A		34. WALL TREATMENT clapboard/stucco		
25. NAME OF ESTABLISHED DISTRICT N/A		35. PLAN SHAPE		
26. NAME OF ESTABLISHED DISTRICT N/A		36. CHANGES (EXPLAIN IN NO. 42) ADDITION () ALTERED () MOVED ()		
27. NAME OF ESTABLISHED DISTRICT N/A		37. PRESERVATION UNDERWAY? YES () NO (X)		
28. NAME OF ESTABLISHED DISTRICT N/A		38. ENDANGERED? BY WHAT? YES () NO (X)		
29. NAME OF ESTABLISHED DISTRICT N/A		39. VISIBLE FROM PUBLIC ROAD? YES (X) NO ()		
30. NAME OF ESTABLISHED DISTRICT N/A		40. DISTANCE FROM AND FRONTAGE ON ROAD		
42. FURTHER DESCRIPTION OF IMPORTANT FEATURES The main facade faces west. An open full-width porch with semi-hip roof covers the entrance. Square wooden columns supports the porch roof. Fenestration consists of eight-over-one light double hung sash windows flanked by louvered shutters. The structure is capped with a hip roof. An interior brick chimney projects from the roof as does a hip roof dormer, both located on the north facade.				
43. HISTORY AND SIGNIFICANCE This residence is similar in design to the residence next door, 5425 Baltimore. It was also built by the same contractor, E. W. Hayes. The first resident was Van F. Boor, who was with V. F. Boor and Company a real estate firm.				
44. DESCRIPTION OF ENVIRONMENT AND OUTBUILDINGS				
45. SOURCES OF INFORMATION City Directory 1917 WP #59280 BP #34698			46. PREPARED BY Linda Becker	
			47. ORGANIZATION Landmarks Commission	
			48. DATE 1/89	
			49. REVISION DATE(S)	



LANDMARKS COMMISSION OF KANSAS CITY, MISSOURI
ARCHITECTURAL/HISTORIC INVENTORY SURVEY FORM

04-45027-059

(Site #94)

1. NO. Simpson-Yeomans/ Countryside Amend.		4. PRESENT LOCAL NAME(S) OR DESIGNATION(S)		1. NO. 94
2. COUNTY JACKSON		5. OTHER NAME(S) L. L. Titus Residence		
3. LOCATION OF NEGATIVES Landmarks Commission				2. COUNTY
6. SPECIFIC LEGAL LOCATION TOWNSHIP _____ RANGE _____ SECTION _____ IF CITY OR TOWN, STREET ADDRESS 5428 Baltimore		16. THEMATIC CATEGORY		
7. CITY OR TOWN IF RURAL, VICINITY Kansas City, Missouri		17. DATE(S) OR PERIOD 1912		4. PRESENT LOCAL NAME(S) OR DESIGNATION(S) 5428 Baltimore
8. DESCRIPTION OF LOCATION N/A		18. STYLE OR DESIGN 02		
9. COORDINATES UTM LAT LONG		19. ARCHITECT OR ENGINEER A. B. Anderson		28. NO. OF STORIES 2½
10. SITE () STRUCTURE () BUILDING (X) OBJECT ()		20. CONTRACTOR OR BUILDER C. C. Peterson & Sons OH 90		
11. ON NATIONAL REGISTER? YES () NO (X)		21. ORIGINAL USE, IF APPARENT Residence OH		29. BASEMENT? YES (X) NO ()
12. IS IT ELIGIBLE? YES () NO (X)		22. PRESENT USE Residence		30. FOUNDATION MATERIAL stone
13. PART OF ESTAB. HIST. DISTRICT? YES () NO (X)		23. OWNERSHIP PUBLIC () PRIVATE (X)		31. WALL CONSTRUCTION frame
14. DISTRICT POTENTIAL? YES (X) NO ()		24. OWNER'S NAME AND ADDRESS IF KNOWN N/A		32. ROOF TYPE AND MATERIAL gable DC
15. NAME OF ESTABLISHED DISTRICT N/A		25. OPEN TO PUBLIC? YES () NO (X)		33. NO. OF BAYS FRONT 3 SIDE
		26. LOCAL CONTACT PERSON OR ORGANIZATION Landmarks Commission		34. WALL TREATMENT shingle
		27. OTHER SURVEYS IN WHICH INCLUDED N/A		35. PLAN SHAPE modified t
				36. CHANGES (EXPLAIN IN NO. 42) ADDITION () ALTERED () MOVED ()
				37. CONDITION INTERIOR EXTERIOR good
				38. PRESERVATION UNDERWAY? YES () NO (X)
				39. ENDANGERED? BY WHAT? YES () NO (X)
				40. VISIBLE FROM PUBLIC ROAD? YES (X) NO ()
				41. DISTANCE FROM AND FRONTAGE ON ROAD
42. FURTHER DESCRIPTION OF IMPORTANT FEATURES The main facade faces east. A partial open porch with shed roof covers the main entrance. The main entrance, a wooden louvered door is flanked by sidelights. Fenestration consists of twelve-over-one, and six-over-one lights double hung sash windows. A projecting bay with shed roof housing three windows is to the north of the main entrance. Small paired windows are placed on the second story directly over the main entrance. Three gable dormers with windows are symmetrically placed along the roof. Exposed roof rafters accent the roof lines.				
43. HISTORY AND SIGNIFICANCE The first resident was Lucius L. Titus. He was listed as a traveler.				
44. DESCRIPTION OF ENVIRONMENT AND OUTBUILDINGS				
45. SOURCES OF INFORMATION WP #49007 BP #29087 City Directories 1914			46. PREPARED BY Linda Becker	
			47. ORGANIZATION Landmarks Commission	
			48. DATE 1/89	
			49. REVISION DATE(S)	



LANDMARKS COMMISSION OF KANSAS CITY, MISSOURI ARCHITECTURAL/HISTORIC INVENTORY SURVEY FORM

(Site #81)

1. NO. Simpson Yeomans/ Countryside		4. PRESENT LOCAL NAME(S) OR DESIGNATION(S)		1. NO. 81
2. COUNTY Jackson		5. OTHER NAME(S)		
3. LOCATION OF NEGATIVES Landmarks Commission				
6. SPECIFIC LEGAL LOCATION TOWNSHIP _____ RANGE _____ SECTION _____ IF CITY OR TOWN, STREET ADDRESS 5431 Baltimore		16. THEMATIC CATEGORY		2. COUNTY
7. CITY OR TOWN IF RURAL, VICINITY Kansas City, Missouri		17. DATE(S) OR PERIOD 1910		
8. DESCRIPTION OF LOCATION N/A		18. STYLE OR DESIGN 18		
		19. ARCHITECT OR ENGINEER		4. PRESENT LOCAL NAME(S) OR DESIGNATION(S) 5431 Baltimore
		20. CONTRACTOR OR BUILDER WA 90		
		21. ORIGINAL USE, IF APPARENT Residence DIA		
		22. PRESENT USE Residence		5431 Baltimore
		23. OWNERSHIP PUBLIC () PRIVATE (X)		
		24. OWNER'S NAME AND ADDRESS IF KNOWN N/A		
9. COORDINATES UTM LAT _____ LONG N/A		25. OPEN TO PUBLIC? YES () NO (X)		5431 Baltimore
10. SITE () STRUCTURE () BUILDING (X) OBJECT ()		26. LOCAL CONTACT PERSON OR ORGANIZATION Landmarks Commission		
11. ON NATIONAL REGISTER? YES () NO (X) 12. IS IT ELIGIBLE? YES () NO ()		27. OTHER SURVEYS IN WHICH INCLUDED N/A		
13. PART OF ESTAB. HIST. DISTRICT? YES () NO (X) 14. DISTRICT POTENTIAL? YES (X) NO ()		28. NO. OF STORIES 2 1/2		5431 Baltimore
15. NAME OF ESTABLISHED DISTRICT N/A		29. BASEMENT? YES (X) NO ()		
		30. FOUNDATION MATERIAL stone		
		31. WALL CONSTRUCTION frame		5431 Baltimore
		32. ROOF TYPE AND MATERIAL gable/comp.		
		33. NO. OF BAYS FRONT SIDE		
		34. WALL TREATMENT stone/siding		5431 Baltimore
		35. PLAN SHAPE		
		36. CHANGES (EXPLAIN IN NO. 42) ADDITION () ALTERED () MOVED ()		
		37. CONDITION INTERIOR EXTERIOR good		5431 Baltimore
		38. PRESERVATION UNDERWAY? YES () NO (X)		
		39. ENDANGERED? BY WHAT? YES () NO (X)		
		40. VISIBLE FROM PUBLIC ROAD? YES (X) NO ()		5431 Baltimore
		41. DISTANCE FROM AND FRONTAGE ON ROAD		

42. FURTHER DESCRIPTION OF IMPORTANT FEATURES The main facade faces west. The entrance door is located on the south facade of a "L" shaped wrap-around porch covered by a gable roof supported by stone piers. The first story is covered in stone veneer. Fenestrations consist of double-hung windows flanked by plank shutters. Brackets and rafter tails adorn the eaves.

43. HISTORY AND SIGNIFICANCE

44. DESCRIPTION OF ENVIRONMENT AND OUTBUILDINGS

45. SOURCES OF INFORMATION

BP 25159 (4/13/10)
WP 41809
City Directory

46. PREPARED BY
Lisa Lassman Briscoe

47. ORGANIZATION
Landmarks Commission

48. DATE 49. REVISION DATE(S)



LANDMARKS COMMISSION OF KANSAS CITY, MISSOURI ARCHITECTURAL/HISTORIC INVENTORY SURVEY FORM

(5432 # 95)

1. NO. Simpson Yeomans/ Countryside		4. PRESENT LOCAL NAME(S) OR DESIGNATION(S)		1. NO. 95
2. COUNTY Jackson		5. OTHER NAME(S)		
3. LOCATION OF NEGATIVES Landmarks Commission				
6. SPECIFIC LEGAL LOCATION TOWNSHIP _____ RANGE _____ SECTION _____ IF CITY OR TOWN, STREET ADDRESS 5432 Baltimore		16. THEMATIC CATEGORY		2. COUNTY 5432 Baltimore
7. CITY OR TOWN IF RURAL, VICINITY Kansas City, Missouri		17. DATE(S) OR PERIOD 1914		
8. DESCRIPTION OF LOCATION N/A		18. STYLE OR DESIGN		
		19. ARCHITECT OR ENGINEER		
		20. CONTRACTOR OR BUILDER J. R. Walker PO		
		21. ORIGINAL USE, IF APPARENT Residence CIA		
		22. PRESENT USE Residence		
		23. OWNERSHIP PUBLIC () PRIVATE (X)		
		24. OWNER'S NAME AND ADDRESS IF KNOWN N/A		
		25. OPEN TO PUBLIC? YES () NO (X)		
9. COORDINATES UTM LAT _____ LONG N/A		26. LOCAL CONTACT PERSON OR ORGANIZATION Landmarks Commission		
10. SITE () STRUCTURE () BUILDING (X) OBJECT ()		27. OTHER SURVEYS IN WHICH INCLUDED N/A		
11. ON NATIONAL REGISTER? YES () NO (X)		28. NO. OF STORIES		
12. IS IT ELIGIBLE? YES () NO ()		29. BASEMENT? YES (X) NO ()		
13. PART OF ESTAB. HIST. DISTRICT? YES () NO (X)		30. FOUNDATION MATERIAL stone		
14. DISTRICT POTENTIAL? YES (X) NO ()		31. WALL CONSTRUCTION frame		
15. NAME OF ESTABLISHED DISTRICT N/A		32. ROOF TYPE AND MATERIAL gable DE		
		33. NO. OF BAYS FRONT SIDE		
		34. WALL TREATMENT stucco		
		35. PLAN SHAPE		
		36. CHANGES (EXPLAIN IN NO. 42) ADDITION () ALTERED (XX) MOVED ()		
		37. CONDITION INTERIOR _____ EXTERIOR moderne		
		38. PRESERVATION UNDERWAY? YES () NO (X)		
		39. ENDANGERED? BY WHAT? YES () NO (X)		
		40. VISIBLE FROM PUBLIC ROAD? YES (X) NO ()		
		41. DISTANCE FROM AND FRONTAGE ON ROAD		
42. FURTHER DESCRIPTION OF IMPORTANT FEATURES The main facade faces east. The main entrance door is centrally placed and covered by a flat roofed entry porch supported by columns. Fenestrations consist of double-hung sash and modern picture windows. Two gabled dormers are symetrically placed on the roof. A recessed 2-story wing is located on the south facade.				
43. HISTORY AND SIGNIFICANCE In 1921 the resident was Chas. F. Downey, mfgr.				
44. DESCRIPTION OF ENVIRONMENT AND OUTBUILDINGS				
45. SOURCES OF INFORMATION BP 31980 (5/23/14) WP 54108 City Directory			46. PREPARED BY Lisa Lassman Briscoe	
			47. ORGANIZATION Landmarks Commission	
			48. DATE 1/00	
			49. REVISION DATE(S)	



LANDMARKS COMMISSION OF KANSAS CITY, MISSOURI

ARCHITECTURAL/HISTORIC INVENTORY SURVEY FORM

(Site # 80)

1. NO. Simpson-Yeomans/ Countryside Amend.		4. PRESENT LOCAL NAME(S) OR DESIGNATION(S)		1. NO. 80
2. COUNTY JACKSON		5. OTHER NAME(S) George H. Fleishman Residence		
3. LOCATION OF NEGATIVES Landmarks Commission				
6. SPECIFIC LEGAL LOCATION TOWNSHIP _____ RANGE _____ SECTION _____ IF CITY OR TOWN, STREET ADDRESS 5435 Baltimore		16. THEMATIC CATEGORY		2. COUNTY 80
7. CITY OR TOWN IF RURAL, VICINITY Kansas City, Missouri		17. DATE(S) OR PERIOD 1921		
8. DESCRIPTION OF LOCATION N/A		18. STYLE OR DESIGN 50		
9. COORDINATES UTM LAT _____ LONG _____		19. ARCHITECT OR ENGINEER 20		4. PRESENT LOCAL NAME(S) OR DESIGNATION(S) 5435 Baltimore
10. SITE () STRUCTURE () BUILDING (X) OBJECT ()		20. CONTRACTOR OR BUILDER PO		
11. ON NATIONAL REGISTER? YES () NO (X)		21. ORIGINAL USE, IF APPARENT Residence		
12. IS IT ELIGIBLE? YES () NO (X)		22. PRESENT USE Residence		28. NO. OF STORIES 2 1/2
13. PART OF ESTAB. HIST. DISTRICT? YES () NO (X)		23. OWNERSHIP PUBLIC () PRIVATE (X)		
14. DISTRICT POTENTIAL? YES (X) NO ()		24. OWNER'S NAME AND ADDRESS IF KNOWN N/A		
15. NAME OF ESTABLISHED DISTRICT N/A		25. OPEN TO PUBLIC? YES () NO (X)		29. BASEMENT? YES (X) NO ()
		26. LOCAL CONTACT PERSON OR ORGANIZATION Landmarks Commission		30. FOUNDATION MATERIAL stone
		27. OTHER SURVEYS IN WHICH INCLUDED N/A		31. WALL CONSTRUCTION frame
				32. ROOF TYPE AND MATERIAL gable DR
				33. NO. OF BAYS FRONT 3 SIDE
				34. WALL TREATMENT siding
				35. PLAN SHAPE rectangular
				36. CHANGES (EXPLAIN IN NO. 42) ADDITION () ALTERED () MOVED ()
				37. CONDITION INTERIOR _____ EXTERIOR good
				38. PRESERVATION UNDERWAY? YES () NO (X)
				39. ENDANGERED? BY WHAT? YES () NO (X)
				40. VISIBLE FROM PUBLIC ROAD? YES (X) NO ()
				41. DISTANCE FROM AND FRONTAGE ON ROAD
42. FURTHER DESCRIPTION OF IMPORTANT FEATURES The main facade faces south. The main entrance, a multi light door, flanked by multilight sidelights is covered by a flat roof portico. The roof is supported by round columns. Fenestration consists of five vertical light-over-one light double hung sash windows placed in twos and threes. The windows are flanked by wooden shutters. Shed roof dormers with sash windows are located in the roof. An open porch with gable roof is located on the west facade while an open balustrade deck is located on the east facade.				
43. HISTORY AND SIGNIFICANCE The first resident was George H. Fleishman, manager with Southern Oil Corp.				
44. DESCRIPTION OF ENVIRONMENT AND OUTBUILDINGS				
45. SOURCES OF INFORMATION WP #67323 BP #39812 City Directories - 1922				
46. PREPARED BY Linda Becker				
47. ORGANIZATION Landmarks Commission				
48. DATE 1/89				
49. REVISION DATE(S)				



LANDMARKS COMMISSION OF KANSAS CITY, MISSOURI
ARCHITECTURAL/HISTORIC INVENTORY SURVEY FORM

3A AS027063

(Site #132)

1. NO. Simpson Yeomans/ Countryside		4. PRESENT LOCAL NAME(S) OR DESIGNATION(S)		1. NO. 132
2. COUNTY Jackson		5. OTHER NAME(S) A. H. Owen Residence		
3. LOCATION OF NEGATIVES Landmarks Commission				
6. SPECIFIC LEGAL LOCATION TOWNSHIP _____ RANGE _____ SECTION _____ IF CITY OR TOWN, STREET ADDRESS 5408 Central		16. THEMATIC CATEGORY	28. NO. OF STORIES 2½	2. COUNTY
7. CITY OR TOWN IF RURAL, VICINITY Kansas City, Missouri		17. DATE(S) OR PERIOD 1917	29. BASEMENT? YES () NO ()	
8. DESCRIPTION OF LOCATION N/A		18. STYLE OR DESIGN Craftsman 65	30. FOUNDATION MATERIAL stone	
		19. ARCHITECT OR ENGINEER Alice G. Jackson 40	31. WALL CONSTRUCTION stone/frame LL	4. PRESENT LOCAL NAME(S) OR DESIGNATION(S) 5408 Central
		20. CONTRACTOR OR BUILDER Alice G. Jackson RIPCBA	32. ROOF TYPE AND MATERIAL gable GB	
		21. ORIGINAL USE, IF APPARENT Residence OIA	33. NO. OF BAYS FRONT SIDE	
		22. PRESENT USE Residence	34. WALL TREATMENT stone/stucco	
		23. OWNERSHIP PUBLIC () PRIVATE (X)	35. PLAN SHAPE	
		24. OWNER'S NAME AND ADDRESS IF KNOWN N/A	36. CHANGES (EXPLAIN IN NO. 42) ADDITION () ALTERED () MOVED ()	
9. COORDINATES UTM LAT _____ LONG N/A		25. OPEN TO PUBLIC? YES () NO (X)	37. CONDITION INTERIOR _____ EXTERIOR good	
10. SITE () STRUCTURE () BUILDING (X) OBJECT ()		26. LOCAL CONTACT PERSON OR ORGANIZATION Landmarks Commission	38. PRESERVATION UNDERWAY? YES () NO (X)	
11. ON NATIONAL REGISTER? YES () NO (X)		27. OTHER SURVEYS IN WHICH INCLUDED N/A	39. ENDANGERED? BY WHAT? YES () NO (X)	
12. IS IT ELIGIBLE? YES () NO ()			40. VISIBLE FROM PUBLIC ROAD? YES (X) NO ()	
13. PART OF ESTAB. HIST. DISTRICT? YES () NO (X)			41. DISTANCE FROM AND FRONTAGE ON ROAD	
14. DISTRICT POTENTIAL? YES (X) NO ()				
15. NAME OF ESTABLISHED DISTRICT N/A				

42. FURTHER DESCRIPTION OF IMPORTANT FEATURES The front gabled facade is divided by a 2nd story overhang. The main entrance is asymmetrically located and recessed within the main facade. The single-lite entrance door is flanked by sidelites. A partial width stone veranda fronts the main facade. Fenestrations consist of one-over-one lite double-hung sash windows in three's and two's, flanked by louvered shutters, on the 2nd story. A pair of recessed casement windows is centered within the gabled end on the 3rd story, and is fronted by a balcony with flat, cut-out balustrade. A (over)

43. HISTORY AND SIGNIFICANCE Alice G. Jackson, architect and builder, launched her career during her late 40's with the assistance of Charles E. Phillips, the hotel and apartment builder. She had no formal training beyond high school.

The first resident was Albert H. Owen with Christian Science.

44. DESCRIPTION OF ENVIRONMENT AND OUTBUILDINGS

45. SOURCES OF INFORMATION

Early KC Architects: Alice G. Jackson, by Sherry Piland
HCKF News, Vol. 3, No. 6, pg. 14.
(over)

46. PREPARED BY Linda Becker
Lisa Lassman Briscoe

47. ORGANIZATION
Landmarks Commission

48. DATE 1/89 49. REVISION DATE(S)

HISTORIC INVENTORY

ADDRESS:



#42. Cont:

recessed, ground level single car garage, with paneled door, is located at the north end of the facade. A screened-in porch is located at the south end of the facade. The design of this residence is unusual in that the gable encompasses the entire 2nd story.

45. Cont:

B.P. #35616

W.P. #60661

Western Contractor, April 25, 1917, pg. 19CD 1917KC Star Setp, 23, 1917, pg. 12AVirginia & Lee McAlester, A Field Guide to American House, Alfred A. Knopf (1984), p. 457.



LANDMARKS COMMISSION OF KANSAS CITY, MISSOURI

ARCHITECTURAL/HISTORIC INVENTORY SURVEY FORM

(Site #161)

1. NO. Simpson-Yeomans/ Countryside Amend.		4. PRESENT LOCAL NAME(S) OR DESIGNATION(S)		1. NO. 161
2. COUNTY JACKSON		5. OTHER NAME(S) Gilmer B. Meriweather Residence		
3. LOCATION OF NEGATIVES Landmarks Commission				2. COUNTY JACKSON
6. SPECIFIC LEGAL LOCATION TOWNSHIP _____ RANGE _____ SECTION _____ IF CITY OR TOWN, STREET ADDRESS 5411 Central		16. THEMATIC CATEGORY		
7. CITY OR TOWN IF RURAL, VICINITY Kansas City, Missouri		17. DATE(S) OR PERIOD 1920		28. NO. OF STORIES 2
8. DESCRIPTION OF LOCATION N/A		18. STYLE OR DESIGN 50 02		
		19. ARCHITECT OR ENGINEER		29. BASEMENT? YES (X) NO ()
		20. CONTRACTOR OR BUILDER PO SULLIVAN		30. FOUNDATION MATERIAL stone
		21. ORIGINAL USE, IF APPARENT Residence DIA		31. WALL CONSTRUCTION frame
		22. PRESENT USE Residence		32. ROOF TYPE AND MATERIAL gable/shingle
		23. OWNERSHIP PUBLIC () PRIVATE (X)		33. NO. OF BAYS FRONT 4 SIDE
		24. OWNER'S NAME AND ADDRESS IF KNOWN N/A		34. WALL TREATMENT stucco
		25. OPEN TO PUBLIC? YES () NO (X)		35. PLAN SHAPE Modified T
		26. LOCAL CONTACT PERSON OR ORGANIZATION Landmarks Commission		36. CHANGES ADDITION () ALTERED () MOVED () (EXPLAIN IN NO. 42)
		27. OTHER SURVEYS IN WHICH INCLUDED N/A		37. CONDITION INTERIOR _____ EXTERIOR good
9. COORDINATES UTM LAT _____ LONG _____				38. PRESERVATION UNDERWAY? YES () NO (X)
10. SITE () BUILDING (X) STRUCTURE () OBJECT ()				39. ENDANGERED? BY WHAT? YES () NO (X)
11. ON NATIONAL REGISTER? YES () NO (X)		12. IS IT ELIGIBLE? YES () NO ()		40. VISIBLE FROM PUBLIC ROAD? YES (X) NO ()
13. PART OF ESTAB. HIST. DISTRICT? YES () NO (X)		14. DISTRICT POTENTIAL? YES (X) NO ()		41. DISTANCE FROM AND FRONTAGE ON ROAD
15. NAME OF ESTABLISHED DISTRICT N/A				
42. FURTHER DESCRIPTION OF IMPORTANT FEATURES The main facade faces west. The main entrance, a glass and wooden door is covered by a pedimented portico. Fenestration consists of six-over-one light, double hung sash windows, flanked by shutters. The windows are placed in pairs on the first floor. Pedimented dormers with windows are placed in the roof. Two story Ionic pilasters accent the corners of the facade. At the south end of the facade is a screened-in porch with an aluminum awning over the entrance. Directly above the porch on the second story are paired casement windows.				
43. HISTORY AND SIGNIFICANCE The first resident was Gilmer B. Meriwesther, Jr., assistant manager with Standard Investment.				
44. DESCRIPTION OF ENVIRONMENT AND OUTBUILDINGS				
45. SOURCES OF INFORMATION BP #37890, 83657 WP #64180 City Directory - 1920			46. PREPARED BY Linda Becker	
			47. ORGANIZATION Landmarks Commission	
			48. DATE 1/88 49. REVISION DATE(S)	

4. PRESENT LOCAL NAME(S) OR DESIGNATION(S)
5411 Central



LANDMARKS COMMISSION OF KANSAS CITY, MISSOURI

ARCHITECTURAL/HISTORIC INVENTORY SURVEY FORM

(Site #160)

1. NO. Simpson-Yeomans/ Countryside Amend.		4. PRESENT LOCAL NAME(S) OR DESIGNATION(S)		1. NO. 160
2. COUNTY JACKSON		5. OTHER NAME(S)		
3. LOCATION OF NEGATIVES Landmarks Commission		Louis J. Goldblatt Residence		2. COUNTY
6. SPECIFIC LEGAL LOCATION TOWNSHIP _____ RANGE _____ SECTION _____ IF CITY OR TOWN, STREET ADDRESS 5415 Central		16. THEMATIC CATEGORY		
7. CITY OR TOWN IF RURAL, VICINITY Kansas City, Missouri		17. DATE(S) OR PERIOD 1926		4. PRESENT LOCAL NAME(S) OR DESIGNATION(S) OR 5415 Central
8. DESCRIPTION OF LOCATION N/A		18. STYLE OR DESIGN 50		
9. COORDINATES UTM LAT _____ LONG _____		19. ARCHITECT OR ENGINEER George Swehla 30		
10. SITE () STRUCTURE () BUILDING (X) OBJECT ()		20. CONTRACTOR OR BUILDER		
11. ON NATIONAL REGISTER? YES () NO (X)		21. ORIGINAL USE, IF APPARENT Residence CIA		
12. IS IT ELIGIBLE? YES () NO ()		22. PRESENT USE Residence		
13. PART OF ESTAB. YES () HIST. DISTRICT? NO (X)		23. OWNERSHIP PUBLIC () PRIVATE (X)		
14. DISTRICT POTENTIAL? YES (X) NO ()		24. OWNER'S NAME AND ADDRESS IF KNOWN N/A		
15. NAME OF ESTABLISHED DISTRICT N/A		25. OPEN TO PUBLIC? YES () NO (X)		
42. FURTHER DESCRIPTION OF IMPORTANT FEATURES		26. LOCAL CONTACT PERSON OR ORGANIZATION Landmarks Commission		
43. HISTORY AND SIGNIFICANCE		27. OTHER SURVEYS IN WHICH INCLUDED N/A		
The main facade faces west. The main entrance, a double multi light door is placed within an ogee arch. The entire entrance is placed in a small projecting front gable. To the south of the entrance are two sets of multi light french doors with brick door hoods. Fenestration consists of casement windows. Tripartite casement windows are placed on the first floor with brick sills and brick window hoods. A full front three story gable dominates the main facade. Two through-the-cornice wall dormers are located in the recessed south end of the facade. Exterior (over)		28. NO. OF STORIES 2 1/2		
		29. BASEMENT? YES (X) NO ()		
		30. FOUNDATION MATERIAL concrete		
		31. WALL CONSTRUCTION masonry		
		32. ROOF TYPE AND MATERIAL cross gable/slate		
		33. NO. OF BAYS FRONT 4 SIDE		
		34. WALL TREATMENT brick		
		35. PLAN SHAPE T		
		36. CHANGES (EXPLAIN IN NO. 42) ADDITION () ALTERED () MOVED ()		
		37. CONDITION INTERIOR _____ EXTERIOR good		
		38. PRESERVATION UNDERWAY? YES () NO (X)		
		39. ENDANGERED? YES () BY WHAT? NO (X)		
		40. VISIBLE FROM PUBLIC ROAD? YES (X) NO ()		
		41. DISTANCE FROM AND FRONTAGE ON ROAD		
44. DESCRIPTION OF ENVIRONMENT AND OUTBUILDINGS				
45. SOURCES OF INFORMATION				
BP #53916				
WP #85869				
Western Contractor, March 2, 1927, pg. 16.				
46. PREPARED BY Linda Becker				
47. ORGANIZATION Landmarks Commission				
48. DATE 49. REVISION DATE(S)				

Continuation

HISTORIC INVENTORY

ADDRESS:

42. Cont'd:

brick chimneys with chimney pots are located on the north and south facades.





JA-AS-027 0666

LANDMARKS COMMISSION OF KANSAS CITY, MISSOURI

ARCHITECTURAL/HISTORIC INVENTORY SURVEY FORM

(She #133)

1. NO. Simpson-Yeomans/ Countryside Amend.		4. PRESENT LOCAL NAME(S) OR DESIGNATION(S)		1. NO. 133
2. COUNTY JACKSON		5. OTHER NAME(S) William R. Lampson Residence		
3. LOCATION OF NEGATIVES Landmarks Commission				
6. SPECIFIC LEGAL LOCATION TOWNSHIP _____ RANGE _____ SECTION _____ IF CITY OR TOWN, STREET ADDRESS 5418 Central		16. THEMATIC CATEGORY		2. COUNTY DR
7. CITY OR TOWN IF RURAL, VICINITY Kansas City, Missouri		17. DATE(S) OR PERIOD 1910		
8. DESCRIPTION OF LOCATION N/A		18. STYLE OR DESIGN Colonial Revival 51		
		19. ARCHITECT OR ENGINEER Shepard & Farrar 20		4. PRESENT LOCAL NAME(S) OR DESIGNATION(S) 5418 Central
		20. CONTRACTOR OR BUILDER Charles Aiken		
		21. ORIGINAL USE, IF APPARENT Residence PD Si		
		22. PRESENT USE Residence		5. PRESENT LOCAL NAME(S) OR DESIGNATION(S) 5418 Central
		23. OWNERSHIP PUBLIC () PRIVATE (X)		
		24. OWNER'S NAME AND ADDRESS IF KNOWN N/A		
9. COORDINATES UTM LAT _____ LONG _____		25. OPEN TO PUBLIC? YES () NO (X)		6. PRESENT LOCAL NAME(S) OR DESIGNATION(S) 5418 Central
10. SITE () STRUCTURE () BUILDING (X) OBJECT ()		26. LOCAL CONTACT PERSON OR ORGANIZATION Landmarks Commission		
11. ON NATIONAL REGISTER? YES () NO (X)		27. OTHER SURVEYS IN WHICH INCLUDED N/A		
12. IS IT ELIGIBLE? YES () NO (X)		28. NO. OF STORIES 2 1/2		7. PRESENT LOCAL NAME(S) OR DESIGNATION(S) 5418 Central
13. PART OF ESTAB. HIST. DISTRICT? YES () NO (X)		29. BASEMENT? YES (X) NO ()		
14. DISTRICT POTENTIAL? YES (X) NO ()		30. FOUNDATION MATERIAL stone		
15. NAME OF ESTABLISHED DISTRICT N/A		31. WALL CONSTRUCTION frame		8. PRESENT LOCAL NAME(S) OR DESIGNATION(S) 5418 Central
		32. ROOF TYPE AND MATERIAL gable/shingle		
		33. NO. OF BAYS FRONT 4 SIDE		
		34. WALL TREATMENT clapboard 21		9. PRESENT LOCAL NAME(S) OR DESIGNATION(S) 5418 Central
		35. PLAN SHAPE L		
		36. CHANGES (EXPLAIN IN NO. 42) ADDITION () ALTERED () MOVED ()		
		37. CONDITION INTERIOR _____ EXTERIOR good		10. PRESENT LOCAL NAME(S) OR DESIGNATION(S) 5418 Central
		38. PRESERVATION UNDERWAY? YES () NO (X)		
		39. ENDANGERED? BY WHAT? YES () NO (X)		
		40. VISIBLE FROM PUBLIC ROAD? YES (X) NO ()		11. PRESENT LOCAL NAME(S) OR DESIGNATION(S) 5418 Central
		41. DISTANCE FROM AND FRONTAGE ON ROAD		
42. FURTHER DESCRIPTION OF IMPORTANT FEATURES The main facade faces east. The main entrance, a wood door with sidelights and an elliptical fan light is covered by a balustrade flat roof portico. Large wooden columns support the wide entablature porch roof. Fenestration consists of eight-over-one light double hung sash windows flanked by louvered shutters. Three gable dormers with returns, and rounded arch windows are evenly spaced along the roof. An open porch with a flat roof supported by wooden columns is located on the south facade.				
43. HISTORY AND SIGNIFICANCE The original owner was William R. Lampson, a salesman for the Abernathy Furniture Co.				
44. DESCRIPTION OF ENVIRONMENT AND OUTBUILDINGS				
45. SOURCES OF INFORMATION Virginia & Lee McAlister, A Field Guide To American House, p. 332 WP #44901 BP #26307				
46. PREPARED BY Linda Becker				
47. ORGANIZATION Landmarks Commission				
48. DATE 49. REVISION DATE(S)				



LANDMARKS COMMISSION OF KANSAS CITY, MISSOURI
ARCHITECTURAL/HISTORIC INVENTORY SURVEY FORM

3A 45 027-067
(Site # 134)

1. NO. Simpson-Yeomans/ Countryside Amend.		4. PRESENT LOCAL NAME(S) OR DESIGNATION(S)		1. NO. 134
2. COUNTY JACKSON		5. OTHER NAME(S) Leon E. Bloch Residence		
3. LOCATION OF NEGATIVES Landmarks Commission				
6. SPECIFIC LEGAL LOCATION TOWNSHIP _____ RANGE _____ SECTION _____ IF CITY OR TOWN, STREET ADDRESS 5426 Central		16. THEMATIC CATEGORY		2. COUNTY 5426 Central
7. CITY OR TOWN IF RURAL, VICINITY Kansas City, Missouri		17. DATE(S) OR PERIOD 1922		
8. DESCRIPTION OF LOCATION N/A		18. STYLE OR DESIGN 50 02		
		19. ARCHITECT OR ENGINEER		4. PRESENT LOCAL NAME(S) OR DESIGNATION(S) 5426 Central
		20. CONTRACTOR OR BUILDER St. C. C. Co.		
		21. ORIGINAL USE, IF APPARENT Residence		
		22. PRESENT USE Residence		
		23. OWNERSHIP PUBLIC () PRIVATE (X)		
		24. OWNER'S NAME AND ADDRESS IF KNOWN N/A		
9. COORDINATES UTM LAT _____ LONG _____		25. OPEN TO PUBLIC? YES () NO (X)		
10. SITE () STRUCTURE () BUILDING (X) OBJECT ()		26. LOCAL CONTACT PERSON OR ORGANIZATION Landmarks Commission		
11. ON NATIONAL REGISTER? YES () NO (X)		27. OTHER SURVEYS IN WHICH INCLUDED N/A		
12. IS IT ELIGIBLE? YES () NO (X)				
13. PART OF ESTAB. HIST. DISTRICT? YES () NO (X)				
14. DISTRICT POTENTIAL? YES (X) NO ()				
15. NAME OF ESTABLISHED DISTRICT N/A				
42. FURTHER DESCRIPTION OF IMPORTANT FEATURES The main facade faces east. The main entrance a wooden panel door is placed in a projecting bay with semi hip roof. Flanking the entrance are fixed single light sidelights. Fenestration consists of six-over-six light double hung sash windows. They are placed in threes except over the recessed pavilion where they are paired and over the main entrance where they are also paired. A balustraded flat roof double car garage was added in 1940.				
43. HISTORY AND SIGNIFICANCE The first resident was Leon E. Bloch, a lawyer.				
44. DESCRIPTION OF ENVIRONMENT AND OUTBUILDINGS The garage was added in 1940 by the builder C. E. Ennis.				
45. SOURCES OF INFORMATION WP #67926 BP #40522, 8845A City Directory 1923		46. PREPARED BY Linda Becker		
		47. ORGANIZATION Landmarks Commission		
		48. DATE 1/89		
		49. REVISION DATE(S)		



LANDMARKS COMMISSION OF KANSAS CITY, MISSOURI

ARCHITECTURAL/HISTORIC INVENTORY SURVEY FORM

(Site # 159)

1. NO. Simpson-Yeomans/ Countryside Amend.		4. PRESENT LOCAL NAME(S) OR DESIGNATION(S)		1. NO. 159	2. COUNTY
2. COUNTY JACKSON		5. OTHER NAME(S) Richard F. Townley Residence			
3. LOCATION OF NEGATIVES Landmarks Commission				4. PRESENT LOCAL NAME(S) OR DESIGNATION(S) 5427 Central	
6. SPECIFIC LEGAL LOCATION TOWNSHIP _____ RANGE _____ SECTION _____ IF CITY OR TOWN, STREET ADDRESS 5427 Central St.		16. THEMATIC CATEGORY			
7. CITY OR TOWN IF RURAL, VICINITY Kansas City, Missouri		17. DATE(S) OR PERIOD 1920		28. NO. OF STORIES 2	
8. DESCRIPTION OF LOCATION N/A		18. STYLE OR DESIGN 50		29. BASEMENT? YES () NO ()	
		19. ARCHITECT OR ENGINEER Root & Siemens		30. FOUNDATION MATERIAL stone	
		20. CONTRACTOR OR BUILDER SU		31. WALL CONSTRUCTION frame	
		21. ORIGINAL USE, IF APPARENT Residence OA		32. ROOF TYPE AND MATERIAL gable/shingle	
		22. PRESENT USE Residence		33. NO. OF BAYS FRONT 4 SIDE	
		23. OWNERSHIP PUBLIC () PRIVATE (X)		34. WALL TREATMENT stucco	
		24. OWNER'S NAME AND ADDRESS IF KNOWN N/A		35. PLAN SHAPE L	
9. COORDINATES UTM LAT LONG		25. OPEN TO PUBLIC? YES () NO (X)		36. CHANGES ADDITION () (EXPLAIN IN ALTERED () NO. 42) MOVED ()	
10. SITE () STRUCTURE () BUILDING (X) OBJECT ()		26. LOCAL CONTACT PERSON OR ORGANIZATION Landmarks Commission		37. CONDITION INTERIOR EXTERIOR good	
11. ON NATIONAL REGISTER? YES () NO (X)		27. OTHER SURVEYS IN WHICH INCLUDED N/A		38. PRESERVATION UNDERWAY? YES () NO (X)	
12. IS IT ELIGIBLE? YES () NO ()				39. ENDANGERED? YES () BY WHAT? NO (X)	
13. PART OF ESTAB. HIST. DISTRICT? YES () NO (X)				40. VISIBLE FROM PUBLIC ROAD? YES (X) NO ()	
14. DISTRICT POTENTIAL? YES (X) NO ()				41. DISTANCE FROM AND FRONTAGE ON ROAD	
15. NAME OF ESTABLISHED DISTRICT N/A					
42. FURTHER DESCRIPTION OF IMPORTANT FEATURES The main facade faces west. The main entrance is a wooden multi paneled door. A rounded arch door hood with brackets is placed over the entrance. Fenestration consists of eight-over-eight light double hung sash windows flanked by louvered shutters. A two story recessed pavilion is located at the south end of the facade. A screened-in porch covered by a canvas awning is located on the first floor of the pavilion.					
43. HISTORY AND SIGNIFICANCE The first resident and owner was Richard F. Townley, who eventually became the president of Townley Metal and Hardware Co.					
44. DESCRIPTION OF ENVIRONMENT AND OUTBUILDINGS					
45. SOURCES OF INFORMATION Western Contractor 7/7/20, pg. 28 WP #64181 BP #37891 City Directory, 1921				46. PREPARED BY Linda Becker	
				47. ORGANIZATION Landmarks Commission	
				48. DATE 49. REVISION DATE(S)	




3A 150204

LANDMARKS COMMISSION OF KANSAS CITY, MISSOURI

ARCHITECTURAL/HISTORIC INVENTORY SURVEY FORM

Site #158

1. NO. Simpson-Yeomans/ Countryside Amend.		4. PRESENT LOCAL NAME(S) OR DESIGNATION(S)		1. NO. 158
2. COUNTY JACKSON		5. OTHER NAME(S)		
3. LOCATION OF NEGATIVES Landmarks Commission				2. COUNTY
6. SPECIFIC LEGAL LOCATION TOWNSHIP _____ RANGE _____ SECTION _____ IF CITY OR TOWN, STREET ADDRESS 5433 Central		16. THEMATIC CATEGORY		
7. CITY OR TOWN IF RURAL, VICINITY Kansas City, Missouri		17. DATE(S) OR PERIOD 1926		4. PRESENT LOCAL NAME(S) OR DESIGNATION(S) 5433 Central
8. DESCRIPTION OF LOCATION N/A		18. STYLE OR DESIGN Tudor elements 53		
		19. ARCHITECT OR ENGINEER Buckley and VanBrunt 40		28. NO. OF STORIES 2
		20. CONTRACTOR OR BUILDER Erwin F. Pennington		
		21. ORIGINAL USE, IF APPARENT Residence O/A		29. BASEMENT? YES (X) NO ()
		22. PRESENT USE Residence		30. FOUNDATION MATERIAL stone
		23. OWNERSHIP PUBLIC () PRIVATE (X)		31. WALL CONSTRUCTION frame
		24. OWNER'S NAME AND ADDRESS IF KNOWN N/A		32. ROOF TYPE AND MATERIAL varied DB DR
		25. OPEN TO PUBLIC? YES () NO (X)		33. NO. OF BAYS FRONT 4 SIDE
		26. LOCAL CONTACT PERSON OR ORGANIZATION Landmarks Commission		34. WALL TREATMENT brick/stucco
		27. OTHER SURVEYS IN WHICH INCLUDED N/A		35. PLAN SHAPE 1
9. COORDINATES UTM LAT LONG				36. CHANGES (EXPLAIN IN NO. 42) ADDITION () ALTERED () MOVED ()
10. SITE () BUILDING (X) STRUCTURE () OBJECT ()				37. CONDITION INTERIOR EXTERIOR good
11. ON NATIONAL REGISTER? YES () NO (X)				38. PRESERVATION UNDERWAY? YES () NO (X)
12. IS IT ELIGIBLE? YES () NO ()				39. ENDANGERED? BY WHAT? YES () NO (X)
13. PART OF ESTAB. HIST. DISTRICT? YES () NO (X)				40. VISIBLE FROM PUBLIC ROAD? YES (X) NO ()
14. DISTRICT POTENTIAL? YES (X) NO ()				41. DISTANCE FROM AND FRONTAGE ON ROAD
15. NAME OF ESTABLISHED DISTRICT N/A				
42. FURTHER DESCRIPTION OF IMPORTANT FEATURES The main facade faces west. The main entrance is placed inside a Tudor arch. A cut stone door hood is placed over the door. The main facade is accented by a dominant front gable. Fenestration consists of casement windows. The roof houses both a shed roof dormer with a casement window and a through-the-cornice shed roof wall dormer.				
43. HISTORY AND SIGNIFICANCE The first resident was Oscar F. Swanson, a salesman.				
44. DESCRIPTION OF ENVIRONMENT AND OUTBUILDINGS				
45. SOURCES OF INFORMATION BP #52212 City Directory, 1928 WP#83571				46. PREPARED BY Linda Becker
				47. ORGANIZATION Landmarks Commission



LANDMARKS COMMISSION OF KANSAS CITY, MISSOURI
ARCHITECTURAL/HISTORIC INVENTORY SURVEY FORM

7A-AS-027 070

(Site #135)

1. NO. Simpson-Yeomans/ Countryside Amend.		4. PRESENT LOCAL NAME(S) OR DESIGNATION(S)		1. NO. 135
2. COUNTY JACKSON		5. OTHER NAME(S)		
3. LOCATION OF NEGATIVES Landmarks Commission		Zeno T. Briggs Residence		2. COUNTY
6. SPECIFIC LEGAL LOCATION TOWNSHIP _____ RANGE _____ SECTION _____ IF CITY OR TOWN, STREET ADDRESS 5434 Central Street		16. THEMATIC CATEGORY		
7. CITY OR TOWN IF RURAL, VICINITY Kansas City, Missouri		17. DATE(S) OR PERIOD 1910		4. PRESENT LOCAL NAME(S) OR DESIGNATION(S) 5434 Central
8. DESCRIPTION OF LOCATION N/A		18. STYLE OR DESIGN Tudor elements 53		
		19. ARCHITECT OR ENGINEER C. E. Shepard 2040		28. NO. OF STORIES 3-1
		20. CONTRACTOR OR BUILDER PO		29. BASEMENT? YES (X) NO ()
		21. ORIGINAL USE, IF APPARENT Residence OIA		30. FOUNDATION MATERIAL stone
		22. PRESENT USE Residence		31. WALL CONSTRUCTION frame wu. u.d.
9. COORDINATES UTM LAT _____ LONG _____		23. OWNERSHIP PUBLIC () PRIVATE (X)		32. ROOF TYPE AND MATERIAL cross gable 63 63
10. SITE () STRUCTURE () BUILDING (X) OBJECT ()		24. OWNER'S NAME AND ADDRESS IF KNOWN N/A		33. NO. OF BAYS FRONT 4 SIDE
11. ON NATIONAL REGISTER? YES () NO (X)		25. OPEN TO PUBLIC? YES () NO (X)		34. WALL TREATMENT 61 half timber/stone
12. IS IT ELIGIBLE? YES () NO ()		26. LOCAL CONTACT PERSON OR ORGANIZATION Landmarks Commission		35. PLAN SHAPE rock
13. PART OF ESTAB. HIST. DISTRICT? YES () NO (X)		27. OTHER SURVEYS IN WHICH INCLUDED N/A		36. CHANGES (EXPLAIN IN NO. 42) ADDITION () ALTERED () MOVED ()
14. DISTRICT POTENTIAL? YES (X) NO ()				37. CONDITION INTERIOR _____ EXTERIOR good
15. NAME OF ESTABLISHED DISTRICT N/A				38. PRESERVATION UNDERWAY? YES () NO (X)
				39. ENDANGERED? BY WHAT? YES () NO (X)
				40. VISIBLE FROM PUBLIC ROAD? YES (X) NO ()
				41. DISTANCE FROM AND FRONTAGE ON ROAD

42. FURTHER DESCRIPTION OF IMPORTANT FEATURES

The main facade faces east. The main entrance is placed in an enclosed flat roof portico. The entrance is covered by a decorative wrought iron security door. Flanking the entrance are flat roof semi-hexagonal one story bays housing sash windows. The lower half of the first story is stone while the remainder of the house is stucco and half-timbering. Paired three story full front gables dominate the main facade. Fenestration consists of six-over-one lights, double hung sash windows placed in pairs on the third story in a string of four on (over)

43. HISTORY AND SIGNIFICANCE

The first resident was Zeno T. Briggs, President of Z. T. Briggs Photographic Supply Co.

44. DESCRIPTION OF ENVIRONMENT AND OUTBUILDINGS

The garage was constructed in 1913 by H. L. Bliss.

45. SOURCES OF INFORMATION

BP #28047
WP #43774 City Directory - 1011
Kansas City Star 8/13/35, 6/2/29

46. PREPARED BY

Linda Becker

47. ORGANIZATION

Landmarks Commission

48. DATE

1/89

49. REVISION DATE(S)

HISTORIC INVENTORY

ADDRESS:

42. Cont'd:

the third story in a string of four on the second story. A one story brick wing with gable roof is located on the south facade.





LANDMARKS COMMISSION OF KANSAS CITY, MISSOURI
ARCHITECTURAL/HISTORIC INVENTORY SURVEY FORM

JA AS-027071

(Site #136)

1. NO. Simpson Yeomans/ Countryside		4. PRESENT LOCAL NAME(S) OR DESIGNATION(S)		1. NO. 136	2. COUNTY Jackson		
2. COUNTY Jackson		5. OTHER NAME(S) John T. Corrigan Residence					
3. LOCATION OF NEGATIVES Landmarks Commission							
6. SPECIFIC LEGAL LOCATION TOWNSHIP _____ RANGE _____ SECTION _____ IF CITY OR TOWN, STREET ADDRESS 5500 Central		16. THEMATIC CATEGORY		28. NO. OF STORIES 3	29. BASEMENT? YES (x) NO ()		
7. CITY OR TOWN IF RURAL, VICINITY Kansas City, Missouri		17. DATE(S) OR PERIOD 1916				30. FOUNDATION MATERIAL stone	
8. DESCRIPTION OF LOCATION N/A		18. STYLE OR DESIGN SI 20				31. WALL CONSTRUCTION frame	
		19. ARCHITECT OR ENGINEER Van Brunt, Courtland		32. ROOF TYPE AND MATERIAL gable DR			
		20. CONTRACTOR OR BUILDER J. C. Nichols POSSU SI		33. NO. OF BAYS FRONT 5 SIDE			
		21. ORIGINAL USE, IF APPARENT Residence DIA		34. WALL TREATMENT clapboard			
		22. PRESENT USE Residence		35. PLAN SHAPE L			
		23. OWNERSHIP PUBLIC () PRIVATE (x)		36. CHANGES (EXPLAIN IN NO. 42) ADDITION () ALTERED () MOVED ()			
		24. OWNER'S NAME AND ADDRESS IF KNOWN N/A		37. CONDITION INTERIOR _____ EXTERIOR good			
9. COORDINATES UTM LAT _____ LONG N/A		25. OPEN TO PUBLIC? YES () NO (x)		38. PRESERVATION UNDERWAY? YES () NO (x)			
10. SITE () BUILDING (x) STRUCTURE () OBJECT ()		26. LOCAL CONTACT PERSON OR ORGANIZATION Landmarks Commission		39. ENDANGERED? BY WHAT? YES () NO (x)			
11. ON NATIONAL REGISTER? YES () NO (x)		27. OTHER SURVEYS IN WHICH INCLUDED N/A		40. VISIBLE FROM PUBLIC ROAD? YES (x) NO ()			
12. IS IT ELIGIBLE? YES () NO ()				41. DISTANCE FROM AND FRONTAGE ON ROAD			
13. PART OF ESTAB. HIST. DISTRICT? YES () NO (x)							
14. DISTRICT POTENTIAL? YES (x) NO ()							
15. NAME OF ESTABLISHED DISTRICT N/A							

42. FURTHER DESCRIPTION OF IMPORTANT FEATURES The main facade faces east. The main entrance, a wood louvered door with a fanlight above is placed in a rounded arch door surround with keystone. A pedimented portico covered the entrance. Fenestration consists of eight-over-eight lights double hung sash windows. Pedimented dormers with rounded arch windows is placed symmetrically along the roof. A one story open porch with flat roof is located on the north facade. The south end of the main facade is recessed and houses tripartite casement windows on the first floor and paired six-over-six light (over

43. HISTORY AND SIGNIFICANCE Courtland Van Brunt formed a partnership in 1912 with Arthur H. Buckley. Most of his work was residential. For a period of time he designed many homes in the Country Club district for the J.C. Nichols Co.

Built and developed by the J. C. Nichols Company as a part of the Country Club district. "In 1912 the companies brochure advertised the district as 'the most distinctive and exclusive residence area possessed by any city in the west.'"

The first resident was John T. Corrigan, Division Superintendent, KC Rys Co.

44. DESCRIPTION OF ENVIRONMENT AND OUTBUILDINGS

45. SOURCES OF INFORMATION
BP # 34950 (10/28/16)
City Directory - 1916
over

WP #58921 (7/18/16)

46. PREPARED BY Linda Becker
Lisa Lassman Briscoe

47. ORGANIZATION
Landmarks Commission

48. DATE 1/89 49. REVISION DATE(S)

Continuation

HISTORIC INVENTORY

ADDRESS:


42. Cont'd:

windows on the second story. A interior brick chimney projects at the roof ridge.

Kansas City Star Apr. 1, 1964, pg. 3

KC - A History of Kansas City, MO Brown, Theodore A. & Dorsett, Lyle W.,
Pruitt Pub. Co.. p. 174





LANDMARKS COMMISSION OF KANSAS CITY, MISSOURI

ARCHITECTURAL/HISTORIC INVENTORY SURVEY FORM

3A-AS-027-012

(Site # 157)

1. NO. Simpson Yeomans/ Countryside		4. PRESENT LOCAL NAME(S) OR DESIGNATION(S)		1. NO. 157
2. COUNTY Jackson		5. OTHER NAME(S)		
3. LOCATION OF NEGATIVES Landmarks Commission		John S. Dodsworth, residence		
6. SPECIFIC LEGAL LOCATION TOWNSHIP _____ RANGE _____ SECTION _____ IF CITY OR TOWN, STREET ADDRESS 5501 Central		16. THEMATIC CATEGORY		2. COUNTY
7. CITY OR TOWN IF RURAL, VICINITY Kansas City, Missouri		17. DATE(S) OR PERIOD 1920		
8. DESCRIPTION OF LOCATION N/A		18. STYLE OR DESIGN 65		
		19. ARCHITECT OR ENGINEER 20		4. PRESENT LOCAL NAME(S) OR DESIGNATION(S) 5501 Central
		20. CONTRACTOR OR BUILDER Henry C. Ostrom		
		21. ORIGINAL USE, IF APPARENT Residence 21A		
		22. PRESENT USE Residence		5. PRESENT LOCAL NAME(S) OR DESIGNATION(S) 5501 Central
		23. OWNERSHIP PUBLIC() PRIVATE(X)		
		24. OWNER'S NAME AND ADDRESS IF KNOWN N/A		
9. COORDINATES UTM LAT _____ LONG N/A		25. OPEN TO PUBLIC? YES() NO(X)		6. PRESENT LOCAL NAME(S) OR DESIGNATION(S) 5501 Central
10. SITE() STRUCTURE() BUILDING(X) OBJECT()		26. LOCAL CONTACT PERSON OR ORGANIZATION Landmarks Commission		
11. ON NATIONAL REGISTER? YES() NO(X)		27. OTHER SURVEYS IN WHICH INCLUDED N/A		
12. IS IT ELIGIBLE? YES() NO()		28. NO. OF STORIES ?		7. PRESENT LOCAL NAME(S) OR DESIGNATION(S) 5501 Central
13. PART OF ESTAB. HIST. DISTRICT? YES() NO(X)		29. BASEMENT? YES(X) NO()		
14. DISTRICT POTENTIAL? YES(X) NO()		30. FOUNDATION MATERIAL stone		
15. NAME OF ESTABLISHED DISTRICT N/A		31. WALL CONSTRUCTION frame		8. PRESENT LOCAL NAME(S) OR DESIGNATION(S) 5501 Central
		32. ROOF TYPE AND MATERIAL cross gable		
		33. NO. OF BAYS FRONT 3 SIDE		
		34. WALL TREATMENT stucco		9. PRESENT LOCAL NAME(S) OR DESIGNATION(S) 5501 Central
		35. PLAN SHAPE varied		
		36. CHANGES ADDITION() (EXPLAIN IN NO. 42) ALTERED() MOVED()		
		37. CONDITION INTERIOR _____ EXTERIOR good		10. PRESENT LOCAL NAME(S) OR DESIGNATION(S) 5501 Central
		38. PRESERVATION UNDERWAY? YES() NO(X)		
		39. ENDANGERED? YES() BY WHAT? NO(X)		
		40. VISIBLE FROM PUBLIC ROAD? YES(X) NO()		11. PRESENT LOCAL NAME(S) OR DESIGNATION(S) 5501 Central
		41. DISTANCE FROM AND FRONTAGE ON ROAD		

42. FURTHER DESCRIPTION OF IMPORTANT FEATURES The main facade faces west. The facade is dominated by two front facing gables of an asymmetrical facade. The main entrance door is covered by a wrap around screened-in porch with flat roof supported by wood posts. The porch entry is accented by an eyebrow roof. Fenestrations consist of paired and tripartite double-hung sash windows with multi-lite upper sash. Wide overhanging eaves with triangular knee braces characterize the roof.

43. HISTORY AND SIGNIFICANCE

The first resident was John S. Dodsworth, manager, Samuel Dodsworth Stationary Co.

44. DESCRIPTION OF ENVIRONMENT AND OUTBUILDINGS

45. SOURCES OF INFORMATION

BP 37828 (5/12/20)
WP 64118 (6/16/20)
City Directory - 1923

46. PREPARED BY

Lisa Lassman Briscoe

47. ORGANIZATION

Landmarks Commission

48. DATE

1/09

49. REVISION DATE(S)



LANDMARKS COMMISSION OF KANSAS CITY, MISSOURI

ARCHITECTURAL/HISTORIC INVENTORY SURVEY FORM

Sheet #137

1. NO. Simpson-Yeomans/ Countryside Amend.		4. PRESENT LOCAL NAME(S) OR DESIGNATION(S)		1. NO. 137
2. COUNTY JACKSON		5. OTHER NAME(S) Haskell Imes Residence		
3. LOCATION OF NEGATIVES Landmarks Commission				
6. SPECIFIC LEGAL LOCATION TOWNSHIP _____ RANGE _____ SECTION _____ IF CITY OR TOWN, STREET ADDRESS 5504 Central		16. THEMATIC CATEGORY		2. COUNTY JACKSON
7. CITY OR TOWN IF RURAL, VICINITY Kansas City, Missouri		17. DATE(S) OR PERIOD 1953 49		
8. DESCRIPTION OF LOCATION N/A		18. STYLE OR DESIGN		
9. COORDINATES UTM LAT _____ LONG _____		19. ARCHITECT OR ENGINEER		4. PRESENT LOCAL NAME(S) OR DESIGNATION(S) 5504 Central
10. SITE () STRUCTURE () BUILDING (X) OBJECT ()		20. CONTRACTOR OR BUILDER Manor Bldg. Co.		
11. ON NATIONAL REGISTER? YES () NO (X)		21. ORIGINAL USE, IF APPARENT Residence OIA		
12. IS IT ELIGIBLE? YES () NO ()		22. PRESENT USE Residence		28. NO. OF STORIES 1 1/2
13. PART OF ESTAB. HIST. DISTRICT? YES () NO (X)		23. OWNERSHIP PUBLIC () PRIVATE (X)		
14. DISTRICT POTENTIAL? YES (X) NO ()		24. OWNER'S NAME AND ADDRESS IF KNOWN N/A		
15. NAME OF ESTABLISHED DISTRICT N/A		25. OPEN TO PUBLIC? YES () NO (X)		29. BASEMENT? YES (X) NO ()
		26. LOCAL CONTACT PERSON OR ORGANIZATION Landmarks Commission		
		27. OTHER SURVEYS IN WHICH INCLUDED N/A		
42. FURTHER DESCRIPTION OF IMPORTANT FEATURES The main facade faces east. The main entrance, a wooden panel door with lights in the upper panel, is placed in a recessed entryway. The entryway is placed within a brick segmental arch opening. The entryway is flanked by eight-over-twelve lights, double hung sash windows with shutters. A segmental brick lintel is placed above the window. Segmental dormers with sash windows are symmetrically placed on the roof. A recessed wing housing a garage is located at the north end of the main facade.		30. FOUNDATION MATERIAL concrete		3. NO. OF BAYS FRONT 4 SIDE
43. HISTORY AND SIGNIFICANCE The first resident was Haskell Imes of Blackford Imes Compton & Brown.		31. WALL CONSTRUCTION masonry		
		32. ROOF TYPE AND MATERIAL gable		
44. DESCRIPTION OF ENVIRONMENT AND OUTBUILDINGS		33. WALL TREATMENT brick		4. PRESENT LOCAL NAME(S) OR DESIGNATION(S) 5504 Central
		34. PLAN SHAPE rectangular		
		35. CHANGES (EXPLAIN IN NO. 42) ADDITION () ALTERED () MOVED ()		
45. SOURCES OF INFORMATION BP #66228 (10/2/53) WP #103319 (10/21/53) CD 1957		36. CONDITION INTERIOR _____ EXTERIOR good		4. PRESENT LOCAL NAME(S) OR DESIGNATION(S) 5504 Central
		37. PRESERVATION UNDERWAY? YES () NO (X)		
		38. ENDANGERED? BY WHAT? YES () NO (X)		
		39. VISIBLE FROM PUBLIC ROAD? YES (X) NO ()		4. PRESENT LOCAL NAME(S) OR DESIGNATION(S) 5504 Central
		40. DISTANCE FROM AND FRONTAGE ON ROAD		
46. PREPARED BY Linda Becker/LLBriscoe		47. ORGANIZATION Landmarks Commission		4. PRESENT LOCAL NAME(S) OR DESIGNATION(S) 5504 Central
48. DATE		49. REVISION DATE(S)		



LANDMARKS COMMISSION OF KANSAS CITY, MISSOURI

ARCHITECTURAL/HISTORIC INVENTORY SURVEY FORM

(Site # 156)

1. NO. Simpson-Yeomans/ Countryside Amend.		4. PRESENT LOCAL NAME(S) OR DESIGNATION(S)		1. NO. 156
2. COUNTY JACKSON		5. OTHER NAME(S) W. J. Stewart Jr Residence		
3. LOCATION OF NEGATIVES Landmarks Commission				
6. SPECIFIC LEGAL LOCATION TOWNSHIP _____ RANGE _____ SECTION _____ IF CITY OR TOWN, STREET ADDRESS 5507 Central		16. THEMATIC CATEGORY	28. NO. OF STORIES 2	2. COUNTY
7. CITY OR TOWN IF RURAL, VICINITY Kansas City, Missouri		17. DATE(S) OR PERIOD 1923	29. BASEMENT? YES (X) NO ()	
8. DESCRIPTION OF LOCATION N/A		18. STYLE OR DESIGN Colonial Revival 51	30. FOUNDATION MATERIAL stone	
		19. ARCHITECT OR ENGINEER 20	31. WALL CONSTRUCTION frame	4. PRESENT LOCAL NAME(S) OR DESIGNATION(S) 5507 Central
		20. CONTRACTOR OR BUILDER PD SU	32. ROOF TYPE AND MATERIAL gable	
		21. ORIGINAL USE, IF APPARENT Residence 21A	33. NO. OF BAYS FRONT 5 SIDE	
		22. PRESENT USE Residence	34. WALL TREATMENT siding	
		23. OWNERSHIP PUBLIC () PRIVATE (X)	35. PLAN SHAPE rectangular	
		24. OWNER'S NAME AND ADDRESS IF KNOWN N/A	36. CHANGES (EXPLAIN IN NO. 42) ADDITION () ALTERED () MOVED ()	
		25. OPEN TO PUBLIC? YES () NO (X)	37. CONDITION INTERIOR _____ EXTERIOR good	
		26. LOCAL CONTACT PERSON OR ORGANIZATION Landmarks Commission	38. PRESERVATION UNDERWAY? YES () NO (X)	
		27. OTHER SURVEYS IN WHICH INCLUDED N/A	39. ENDANGERED? BY WHAT? YES () NO (X)	
			40. VISIBLE FROM PUBLIC ROAD? YES (X) NO ()	
9. COORDINATES UTM LAT _____ LONG _____			41. DISTANCE FROM AND FRONTAGE ON ROAD	
10. SITE () STRUCTURE () BUILDING (X) OBJECT ()				
11. ON NATIONAL REGISTER? YES () NO (X)				
12. IS IT ELIGIBLE? YES () NO ()				
13. PART OF ESTAB. HIST. DISTRICT? YES () NO (X)				
14. DISTRICT POTENTIAL? YES (X) NO ()				
15. NAME OF ESTABLISHED DISTRICT N/A				
42. FURTHER DESCRIPTION OF IMPORTANT FEATURES The main facade faces west. The main entrance, a wooden door with a multi light storm door is covered by a gable portico supported by wooden columns. The gable has a curved underside. The entrance is flanked by multi light sidelights. The entrance and sidelights are placed within a Palladian motif frame. Fenestration consists of six-over-one light double hung sash windows placed in pairs on the first floor and singly on the second story. One story flat roof with balustrade wings flank the central block. The wing to the south contains (over)				
43. HISTORY AND SIGNIFICANCE The first resident was William J. Stewart, Jr., an employee with Standard Oil Co.				
44. DESCRIPTION OF ENVIRONMENT AND OUTBUILDINGS				
45. SOURCES OF INFORMATION BP #44060 WP #72886 City Directories, 1924-25			46. PREPARED BY Linda Becker	
			47. ORGANIZATION Landmarks Commission	
			48. DATE 49. REVISION DATE(S)	

HISTORIC INVENTORY

ADDRESS:

42. Cont'd:

paired sash windows, while the wing to the north houses a garage door. Two story wood pilasters accent the corner of the structure.





JA 43-027-075

LANDMARKS COMMISSION OF KANSAS CITY, MISSOURI
ARCHITECTURAL/HISTORIC INVENTORY SURVEY FORM

(Site #138)

1. NO. Simpson-Yeomans/ Countryside Amend.		4. PRESENT LOCAL NAME(S) OR DESIGNATION(S)		1. NO. 138
2. COUNTY JACKSON		5. OTHER NAME(S)		
3. LOCATION OF NEGATIVES Landmarks Commission		Thomas L. Knight Residence		2. COUNTY
6. SPECIFIC LEGAL LOCATION TOWNSHIP _____ RANGE _____ SECTION _____ IF CITY OR TOWN, STREET ADDRESS 5508 Central		16. THEMATIC CATEGORY		
7. CITY OR TOWN IF RURAL, VICINITY Kansas City, Missouri		17. DATE(S) OR PERIOD 1919		28. NO. OF STORIES 2
8. DESCRIPTION OF LOCATION N/A		18. STYLE OR DESIGN Tudor elements 55		
9. COORDINATES UTM LAT _____ LONG _____		19. ARCHITECT OR ENGINEER 20		29. BASEMENT? YES (X) NO ()
10. SITE () STRUCTURE () BUILDING (X) OBJECT ()		20. CONTRACTOR OR BUILDER Kinney Construction Co.		30. FOUNDATION MATERIAL stone
11. ON NATIONAL REGISTER? YES () NO (X)		21. ORIGINAL USE, IF APPARENT Residence 015		31. WALL CONSTRUCTION frame
12. IS IT ELIGIBLE? YES () NO ()		22. PRESENT USE Residence		32. ROOF TYPE AND MATERIAL varied HP 63 SE
13. PART OF ESTAB. HIST. DISTRICT? YES () NO (X)		23. OWNERSHIP PUBLIC () PRIVATE (X)		33. NO. OF BAYS FRONT 3 SIDE
14. DISTRICT POTENTIAL? YES (X) NO ()		24. OWNER'S NAME AND ADDRESS IF KNOWN N/A		34. WALL TREATMENT stucco, brick
15. NAME OF ESTABLISHED DISTRICT N/A		25. OPEN TO PUBLIC? YES () NO (X)		35. PLAN SHAPE L
		26. LOCAL CONTACT PERSON OR ORGANIZATION Landmarks Commission		36. CHANGES (EXPLAIN IN NO. 42) ADDITION () ALTERED () MOVED ()
		27. OTHER SURVEYS IN WHICH INCLUDED N/A		37. CONDITION INTERIOR _____ EXTERIOR good
				38. PRESERVATION UNDERWAY? YES () NO (X)
				39. ENDANGERED? BY WHAT? YES () NO (X)
				40. VISIBLE FROM PUBLIC ROAD? YES (X) NO ()
				41. DISTANCE FROM AND FRONTAGE ON ROAD
42. FURTHER DESCRIPTION OF IMPORTANT FEATURES The main facade faces east. The main entrance, a louvered wooden door is centrally placed. Sidelights and wooden panels flank the entrance. Two full front gables dominate the main facade as well as an exterior decorative brick chimney. On the lower section of the chimney is decorative shield motif. The north end of the dominate gable has half-timbering and over hangs the first story. The full gable at the southern end has an steeply pitched roof. A segmental arched opening on the first floor of this gable has been covered by louvered covering. (over)				
43. HISTORY AND SIGNIFICANCE The first resident was Thomas Knight who was in sales.				
44. DESCRIPTION OF ENVIRONMENT AND OUTBUILDINGS				
45. SOURCES OF INFORMATION BP 36803 WP 62695 City Directory - 1920				
46. PREPARED BY Linda Becker				
47. ORGANIZATION Landmarks Commission				
48. DATE 49. REVISION DATE(S)				

Continuation

HISTORIC INVENTORY

ADDRESS:

#42. Cont'd:

Fenestration consists of six-over-one light, double hung sash windows. Brick veneer with brick coursing begins at basement level and runs one fourth of the way up the first story.





LANDMARKS COMMISSION OF KANSAS CITY, MISSOURI
ARCHITECTURAL/HISTORIC INVENTORY SURVEY FORM

JA 15027-076

(Site # 139)

1. NO. Simpson-Yeomans/ Countryside Amend.		4. PRESENT LOCAL NAME(S) OR DESIGNATION(S)		1. NO. 5139
2. COUNTY JACKSON		5. OTHER NAME(S)		
3. LOCATION OF NEGATIVES Landmarks Commission		Arthur J. Young Residence		2. COUNTY
6. SPECIFIC LEGAL LOCATION TOWNSHIP _____ RANGE _____ SECTION _____ IF CITY OR TOWN, STREET ADDRESS 5512 Central		16. THEMATIC CATEGORY		
7. CITY OR TOWN IF RURAL, VICINITY Kansas City, Missouri		17. DATE(S) OR PERIOD 1919		4. PRESENT LOCAL NAME(S) OR DESIGNATION(S) 5512 Central
8. DESCRIPTION OF LOCATION N/A		18. STYLE OR DESIGN 51 Colonial Revival Elements		
		19. ARCHITECT OR ENGINEER St		28. NO. OF STORIES 2
		20. CONTRACTOR OR BUILDER S. C. Kinney Const. Co.		29. BASEMENT? YES (X) NO ()
		21. ORIGINAL USE, IF APPARENT Residence DIA		30. FOUNDATION MATERIAL stone
		22. PRESENT USE Residence		31. WALL CONSTRUCTION frame WW
9. COORDINATES UTM LAT _____ LONG _____		23. OWNERSHIP PUBLIC () PRIVATE (X)		32. ROOF TYPE AND MATERIAL gable GB
10. SITE () STRUCTURE () BUILDING (X) OBJECT ()		24. OWNER'S NAME AND ADDRESS IF KNOWN N/A		33. NO. OF BAYS FRONT 3 SIDE
11. ON NATIONAL REGISTER? YES () NO (X)		25. OPEN TO PUBLIC? YES () NO (X)		34. WALL TREATMENT siding 99
12. IS IT ELIGIBLE? YES () NO ()		26. LOCAL CONTACT PERSON OR ORGANIZATION Landmarks Commission		35. PLAN SHAPE rectangular
13. PART OF ESTAB. HIST. DISTRICT? YES () NO (X)		27. OTHER SURVEYS IN WHICH INCLUDED N/A		36. CHANGES (EXPLAIN IN NO. 42) ADDITION () ALTERED (X) MOVED ()
14. DISTRICT POTENTIAL? YES (X) NO ()				37. CONDITION INTERIOR _____ EXTERIOR good
15. NAME OF ESTABLISHED DISTRICT N/A				38. PRESERVATION UNDERWAY? YES () NO (X)
				39. ENDANGERED? BY WHAT? YES () NO (X)
				40. VISIBLE FROM PUBLIC ROAD? YES (X) NO ()
				41. DISTANCE FROM AND FRONTAGE ON ROAD
42. FURTHER DESCRIPTION OF IMPORTANT FEATURES The main facade faces east. The main entrances, a wooden door is covered by a wrought iron security door. Multi-pane sidelights flank the entrance. The main entrance has been altered and a contemporary mansard door hood has been placed over the entrance. Fenestration consists of eight-over-one light, double hung sash windows flanked by wooden shutters. Two small, six-over-one light double hung sash windows are located above the entrance on the second story.				
43. HISTORY AND SIGNIFICANCE The first resident was Arthur J. Young, Vice President with National Paper Box Co.				
44. DESCRIPTION OF ENVIRONMENT AND OUTBUILDINGS				
45. SOURCES OF INFORMATION BP #36802 WP #4388 City Directory - 1920				
46. PREPARED BY Linda Becker				
47. ORGANIZATION Landmarks Commission				
48. DATE 49. REVISION DATE(S)				



JA-AS 02-107

LANDMARKS COMMISSION OF KANSAS CITY, MISSOURI

ARCHITECTURAL/HISTORIC INVENTORY SURVEY FORM

(Site #155)

1. NO. Simpson-Yeomans/ Countryside Amend.		4. PRESENT LOCAL NAME(S) OR DESIGNATION(S)		1. NO. 155
2. COUNTY JACKSON		5. OTHER NAME(S)		
3. LOCATION OF NEGATIVES Landmarks Commission		Archibald W. Lewis Residence		
6. SPECIFIC LEGAL LOCATION TOWNSHIP _____ RANGE _____ SECTION _____ IF CITY OR TOWN, STREET ADDRESS 5515 Central		16. THEMATIC CATEGORY	28. NO. OF STORIES 3	2. COUNTY
7. CITY OR TOWN IF RURAL, VICINITY Kansas City, Missouri		17. DATE(S) OR PERIOD 1920	29. BASEMENT? YES (X) NO ()	
8. DESCRIPTION OF LOCATION N/A		18. STYLE OR DESIGN 65	30. FOUNDATION MATERIAL stone 10	
		19. ARCHITECT OR ENGINEER 20	31. WALL CONSTRUCTION frame 60	4. PRESENT LOCAL NAME(S) OR DESIGNATION(S) 5515 Central
		20. CONTRACTOR OR BUILDER Home Investment Co. P. 50. 51	32. ROOF TYPE AND MATERIAL varied GB HP 63	
		21. ORIGINAL USE, IF APPARENT Residence 60A	33. NO. OF BAYS FRONT 4 SIDE	
		22. PRESENT USE Residence	34. WALL TREATMENT stucco	
		23. OWNERSHIP PUBLIC () PRIVATE (X)	35. PLAN SHAPE rectangular	
		24. OWNER'S NAME AND ADDRESS IF KNOWN N/A	36. CHANGES (EXPLAIN IN NO. 42) ADDITION () ALTERED () MOVED ()	
9. COORDINATES UTM LAT LONG		25. OPEN TO PUBLIC? YES () NO (X)	37. CONDITION INTERIOR EXTERIOR good	
10. SITE () STRUCTURE () BUILDING (X) OBJECT ()		26. LOCAL CONTACT PERSON OR ORGANIZATION Landmarks Commission	38. PRESERVATION UNDERWAY? YES () NO (X)	
11. ON NATIONAL REGISTER? YES () NO (X)		27. OTHER SURVEYS IN WHICH INCLUDED N/A	39. ENDANGERED? BY WHAT? YES () NO (X)	
12. IS IT ELIGIBLE? YES () NO (X)			40. VISIBLE FROM PUBLIC ROAD? YES (X) NO ()	
13. PART OF ESTAB. HIST. DISTRICT? YES () NO (X)			41. DISTANCE FROM AND FRONTAGE ON ROAD	
14. DISTRICT POTENTIAL? YES (X) NO ()				
15. NAME OF ESTABLISHED DISTRICT N/A				

42. FURTHER DESCRIPTION OF IMPORTANT FEATURES The main facade faces west. The main entrance is placed in a recessed flat roof portico. Three-story full front gables flank the entrance. Tripartite windows are symmetrically placed on the first and second stories of the gables. The second stories in the gables overhang the first and are visually supported by brackets. Paired sash windows are located in the gable area as well as half timbering. The gables slightly overhang the second story and are also visually (over)

43. HISTORY AND SIGNIFICANCE

The first resident was Archibald W. Lewis of Lewis Printing Co.

44. DESCRIPTION OF ENVIRONMENT AND OUTBUILDINGS

45. SOURCES OF INFORMATION

B.P. #37588 (3/4/20)

W.P. 63556 (3/2/20)

C.D. 1920

46. PREPARED BY

Linda Becker/LLBriscoe

47. ORGANIZATION

Landmarks Commission

48. DATE

49. REVISION DATE(S)

HISTORIC INVENTORY

ADDRESS:

42 Cont'd:

supported by brackets. Larger wooden brackets support the vergeboard. At the south end of the main facade is a two story hip roof wing housing paired windows on the first and second story. All windows are placed within wooden surrounds.





LANDMARKS COMMISSION OF KANSAS CITY, MISSOURI

ARCHITECTURAL/HISTORIC INVENTORY SURVEY FORM

(SIR #754)

1. NO. Simpson-Yeomans/ Countryside Amend.		4. PRESENT LOCAL NAME(S) OR DESIGNATION(S)		1. NO. 154
2. COUNTY JACKSON		5. OTHER NAME(S) Hamilton, G. Harley Residence		
3. LOCATION OF NEGATIVES Landmarks Commission				2. COUNTY
6. SPECIFIC LEGAL LOCATION TOWNSHIP _____ RANGE _____ SECTION _____ IF CITY OR TOWN, STREET ADDRESS 5519 Central		16. THEMATIC CATEGORY		
7. CITY OR TOWN IF RURAL, VICINITY Kansas City, Missouri		17. DATE(S) OR PERIOD 1920		4. PRESENT LOCAL NAME(S) OR DESIGNATION(S) 5519 Central
8. DESCRIPTION OF LOCATION N/A		18. STYLE OR DESIGN Prairie Elements		
		19. ARCHITECT OR ENGINEER DO		28. NO. OF STORIES 2
		20. CONTRACTOR OR BUILDER Home Investment		29. BASEMENT? YES (X) NO ()
		21. ORIGINAL USE, IF APPARENT Residence		30. FOUNDATION MATERIAL stone
		22. PRESENT USE Residence		31. WALL CONSTRUCTION frame
		23. OWNERSHIP PUBLIC () PRIVATE (X)		32. ROOF TYPE AND MATERIAL hip
		24. OWNER'S NAME AND ADDRESS IF KNOWN N/A		33. NO. OF BAYS FRONT 4 SIDE
		25. OPEN TO PUBLIC? YES () NO (X)		34. WALL TREATMENT stucco
		26. LOCAL CONTACT PERSON OR ORGANIZATION Landmarks Commission		35. PLAN SHAPE rectangular
		27. OTHER SURVEYS IN WHICH INCLUDED N/A		36. CHANGES ADDITION () (EXPLAIN IN NO. 42) ALTERED () MOVED ()
9. COORDINATES UTM LAT LONG				37. CONDITION INTERIOR EXTERIOR good
10. SITE () STRUCTURE () BUILDING (X) OBJECT ()				38. PRESERVATION UNDERWAY? YES () NO (X)
11. ON NATIONAL REGISTER? YES () NO (X)				39. ENDANGERED? BY WHAT? YES () NO (X)
12. IS IT ELIGIBLE? YES () NO ()				40. VISIBLE FROM PUBLIC ROAD? YES (X) NO ()
13. PART OF ESTAB. HIST. DISTRICT? YES () NO (X)				41. DISTANCE FROM AND FRONTAGE ON ROAD
14. DISTRICT POTENTIAL? YES (X) NO ()				
15. NAME OF ESTABLISHED DISTRICT N/A				

42. FURTHER DESCRIPTION OF IMPORTANT FEATURES The main facade faces west. The main entrance, a wooden door is covered by a single light storm door. Rectangular sidelights flank the recessed main entrance. Fenestration consists of six-over-one and eight-over-one light double hung sash windows. Raised rectangular panels as well as the coursing, visually separating the first and second story act as a decorative motif. Extremely large brackets support extremely wide eaves. A low pitch hip roof caps the residence.

43. HISTORY AND SIGNIFICANCE The first resident was G. Harley Hamilton, a general freight agent for Missouri Pacific Railroad.

44. DESCRIPTION OF ENVIRONMENT AND OUTBUILDINGS

45. SOURCES OF INFORMATION
W.P. 63557 (3/2/20)
CD - 1920

46. PREPARED BY
Linda Becker/LLBriscoe
47. ORGANIZATION
Landmarks Commission
48. DATE 49. REVISION DATE(S)



LANDMARKS COMMISSION OF KANSAS CITY, MISSOURI

ARCHITECTURAL/HISTORIC INVENTORY SURVEY FORM

(Site # 140)

1. NO. Simpson-Yeomans/ Countryside Amend.		4. PRESENT LOCAL NAME(S) OR DESIGNATION(S)		1. NO. 140
2. COUNTY JACKSON		5. OTHER NAME(S) William S. Dodd Residence		
3. LOCATION OF NEGATIVES Landmarks Commission				2. COUNTY
6. SPECIFIC LEGAL LOCATION TOWNSHIP _____ RANGE _____ SECTION _____ IF CITY OR TOWN, STREET ADDRESS 5520 Central		16. THEMATIC CATEGORY		
7. CITY OR TOWN IF RURAL, VICINITY Kansas City, Missouri		17. DATE(S) OR PERIOD 1922		4. PRESENT LOCAL NAME(S) OR DESIGNATION(S) 5520 Central
8. DESCRIPTION OF LOCATION N/A		18. STYLE OR DESIGN 50		
		19. ARCHITECT OR ENGINEER		
		20. CONTRACTOR OR BUILDER Joe Gier PO SU		
		21. ORIGINAL USE, IF APPARENT Residence O/A		
		22. PRESENT USE Residence		
		23. OWNERSHIP PUBLIC () PRIVATE (X)		
		24. OWNER'S NAME AND ADDRESS IF KNOWN N/A		
9. COORDINATES UTM LAT LONG		25. OPEN TO PUBLIC? YES () NO (X)		
10. SITE () STRUCTURE () BUILDING (X) OBJECT ()		26. LOCAL CONTACT PERSON OR ORGANIZATION Landmarks Commission		
11. ON NATIONAL REGISTER? YES () NO (X)		27. OTHER SURVEYS IN WHICH INCLUDED N/A		
12. IS IT ELIGIBLE? YES () NO (X)				
13. PART OF ESTAB. HIST. DISTRICT? YES () NO (X)		30. FOUNDATION MATERIAL satone		
14. DISTRICT POTENTIAL? YES (X) NO ()		31. WALL CONSTRUCTION frame		
15. NAME OF ESTABLISHED DISTRICT N/A		32. ROOF TYPE AND MATERIAL hip 4F 62		
		33. NO. OF BAYS FRONT 4 SIDE		
		34. WALL TREATMENT stucco		
		35. PLAN SHAPE rectangular		
		36. CHANGES (EXPLAIN IN NO. 42) ADDITION () ALTERED () MOVED ()		
		37. CONDITION INTERIOR EXTERIOR good		
		38. PRESERVATION UNDERWAY? YES () NO (X)		
		39. ENDANGERED? BY WHAT? YES () NO (X)		
		40. VISIBLE FROM PUBLIC ROAD? YES (X) NO ()		
		41. DISTANCE FROM AND FRONTAGE ON ROAD		
42. FURTHER DESCRIPTION OF IMPORTANT FEATURES The main facade faces east. The main entrance is covered by a rounded arch portico. Multi-light sidelights flank the entrance. Fenestration consists of four-over-one, six-over-one and eight-over-one light, double hung sash windows placed in pairs, singly or in threes. A one story wing with casement windows is located on the south facade. A garage door is exposed at basement level on this wing. A low pitched hip roof with wide eaves caps the house.				
43. HISTORY AND SIGNIFICANCE The first resident was William S. Dodd who worked in sales				
44. DESCRIPTION OF ENVIRONMENT AND OUTBUILDINGS				
45. SOURCES OF INFORMATION BP #41001 WP #68751 City Directories, 1923, 1925.			46. PREPARED BY Linda Becker	
			47. ORGANIZATION Landmarks Commission	
			48. DATE 1/27	
			49. REVISION DATE(S)	



LANDMARKS COMMISSION OF KANSAS CITY, MISSOURI

ARCHITECTURAL/HISTORIC INVENTORY SURVEY FORM

(Sne #141)

1. NO. Simpson-Yeomans/ Countryside Amend.		4. PRESENT LOCAL NAME(S) OR DESIGNATION(S)		1. NO. 141
2. COUNTY JACKSON		5. OTHER NAME(S) W. F. Hall Residence		
3. LOCATION OF NEGATIVES Landmarks Commission				2. COUNTY
6. SPECIFIC LEGAL LOCATION TOWNSHIP _____ RANGE _____ SECTION _____ IF CITY OR TOWN, STREET ADDRESS 5524 Central		16. THEMATIC CATEGORY		
7. CITY OR TOWN IF RURAL, VICINITY Kansas City, Missouri		17. DATE(S) OR PERIOD 1922		4. PRESENT LOCAL NAME(S) OR DESIGNATION(S) 5524 Central
8. DESCRIPTION OF LOCATION N/A		18. STYLE OR DESIGN 51		
9. COORDINATES UTM LAT _____ LONG _____		19. ARCHITECT OR ENGINEER		
10. SITE () STRUCTURE () BUILDING (X) OBJECT ()		20. CONTRACTOR OR BUILDER R. L. Falkenberg PO 511		
11. ON NATIONAL REGISTER? YES () NO (X)		21. ORIGINAL USE, IF APPARENT Residence CIA		
12. IS IT ELIGIBLE? YES () NO ()		22. PRESENT USE Residence		
13. PART OF ESTAB. HIST. DISTRICT? YES () NO (X)		23. OWNERSHIP PUBLIC () PRIVATE (X)		
14. DISTRICT POTENTIAL? YES (X) NO ()		24. OWNER'S NAME AND ADDRESS IF KNOWN N/A		
15. NAME OF ESTABLISHED DISTRICT N/A		25. OPEN TO PUBLIC? YES () NO (X)		
		26. LOCAL CONTACT PERSON OR ORGANIZATION Landmarks Commission		
		27. OTHER SURVEYS IN WHICH INCLUDED N/A		
		28. NO. OF STORIES 2		
		29. BASEMENT? YES () NO (X)		
		30. FOUNDATION MATERIAL stone		
		31. WALL CONSTRUCTION frame		
		32. ROOF TYPE AND MATERIAL gable		
		33. NO. OF BAYS FRONT 4 SIDE		
		34. WALL TREATMENT siding		
		35. PLAN SHAPE rectangular		
		36. CHANGES (EXPLAIN IN NO. 42) ADDITION () ALTERED (X) MOVED ()		
		37. CONDITION INTERIOR _____ EXTERIOR good		
		38. PRESERVATION UNDERWAY? YES () NO (X)		
		39. ENDANGERED? BY WHAT? YES () NO (X)		
		40. VISIBLE FROM PUBLIC ROAD? YES (X) NO ()		
		41. DISTANCE FROM AND FRONTAGE ON ROAD		
42. FURTHER DESCRIPTION OF IMPORTANT FEATURES The main facade faces east. The main entrance, a wooden door flanked by multi pane sidelights is covered by a semi circular entryway. The entrance and sidelights are placed in a broken pediment entry surround. A wrought iron balustrade runs along the flat roof of the semi circular balustrade. Fenestration consists of six-over-one lights, double hung sash windows, placed in pairs and flanked by shutters. Directly above the entrance are tripartite windows. A one story flat roof wing with balustrade is located on the south facade. A multi light secondary (over)				
43. HISTORY AND SIGNIFICANCE The first resident was W. F. Hall, treasurer for Hall Bros. Inc.				
44. DESCRIPTION OF ENVIRONMENT AND OUTBUILDINGS				
45. SOURCES OF INFORMATION BP #41127 WP #68722 City Directory - 1923, 25.				
46. PREPARED BY Linda Becker				
47. ORGANIZATION Landmarks Commission				
48. DATE 1/89 49. REVISION DATE(S)				



LANDMARKS COMMISSION OF KANSAS CITY, MISSOURI
ARCHITECTURAL/HISTORIC INVENTORY SURVEY FORM

JA AS-027-081

(Site # 153)

1. NO. Simpson-Yeomans/ Countryside Amend.		4. PRESENT LOCAL NAME(S) OR DESIGNATION(S)		1. NO. 153
2. COUNTY JACKSON		5. OTHER NAME(S)		
3. LOCATION OF NEGATIVES Landmarks Commission		C. E. Berger Residence		2. COUNTY 5585 Central
6. SPECIFIC LEGAL LOCATION TOWNSHIP _____ RANGE _____ SECTION _____ IF CITY OR TOWN, STREET ADDRESS 5525 Central		16. THEMATIC CATEGORY		
7. CITY OR TOWN IF RURAL, VICINITY Kansas City, Missouri		17. DATE(S) OR PERIOD 1921		28. NO. OF STORIES 2 1/2
8. DESCRIPTION OF LOCATION N/A		18. STYLE OR DESIGN 50		
9. COORDINATES UTM LAT _____ LONG _____		19. ARCHITECT OR ENGINEER Frank Bayerll		29. BASEMENT? YES (X) NO ()
		20. CONTRACTOR OR BUILDER PO		30. FOUNDATION MATERIAL stone
10. SITE () STRUCTURE () BUILDING (X) OBJECT ()		21. ORIGINAL USE, IF APPARENT Residence		31. WALL CONSTRUCTION frame
		22. PRESENT USE Residence		32. ROOF TYPE AND MATERIAL gable DR
11. ON NATIONAL REGISTER? YES () NO (X)		23. OWNERSHIP PUBLIC () PRIVATE (X)		33. NO. OF BAYS FRONT 4 SIDE
		24. OWNER'S NAME AND ADDRESS IF KNOWN N/A		34. WALL TREATMENT stucco
12. IS IT ELIGIBLE? YES () NO ()		25. OPEN TO PUBLIC? YES () NO (X)		35. PLAN SHAPE rectangular
		26. LOCAL CONTACT PERSON OR ORGANIZATION Landmarks Commission		36. CHANGES (EXPLAIN IN NO. 42) ADDITION () ALTERED () MOVED ()
13. PART OF ESTAB. HIST. DISTRICT? YES () NO (X)		27. OTHER SURVEYS IN WHICH INCLUDED N/A		37. CONDITION INTERIOR _____ EXTERIOR good
		28. LOCAL CONTACT PERSON OR ORGANIZATION Landmarks Commission		38. PRESERVATION UNDERWAY? YES () NO (X)
14. DISTRICT POTENTIAL? YES (X) NO ()		29. ENDANGERED? BY WHAT? YES () NO (X)		39. ENDANGERED? BY WHAT? YES () NO (X)
		30. LOCAL CONTACT PERSON OR ORGANIZATION Landmarks Commission		40. VISIBLE FROM PUBLIC ROAD? YES (X) NO ()
15. NAME OF ESTABLISHED DISTRICT N/A		31. DISTANCE FROM AND FRONTAGE ON ROAD		41. DISTANCE FROM AND FRONTAGE ON ROAD
42. FURTHER DESCRIPTION OF IMPORTANT FEATURES The main facade faces west. The main entrance is covered by a storm door and flanked by sidelights. A flat roof portico covers the entryway. Fenestration consists of six-over-one and eight-over-one light double hung sash windows. The windows are placed in pairs on the first floor as well as in the pedimented dormer which is centrally placed on the roof. A two story recessed wing is located at the southern end of the facade. A garage door is exposed at basement level in this recessed portion.				
43. HISTORY AND SIGNIFICANCE The first resident was Charles E. Berger, who was in sales.				
44. DESCRIPTION OF ENVIRONMENT AND OUTBUILDINGS				
45. SOURCES OF INFORMATION BP #38350 WP #65112 City Directory 1922			46. PREPARED BY Linda Becker	
			47. ORGANIZATION Landmarks Commission	
			48. DATE 1/89	
			49. REVISION DATE(S)	



LANDMARKS COMMISSION OF KANSAS CITY, MISSOURI
ARCHITECTURAL/HISTORIC INVENTORY SURVEY FORM

JA 15 027082

(Site #152)

1. NO. Simpson-Yeomans/ Countryside Amend.		4. PRESENT LOCAL NAME(S) OR DESIGNATION(S)		1. NO. 152
2. COUNTY JACKSON		5. OTHER NAME(S) Charles L. Leitch Residence		
3. LOCATION OF NEGATIVES Landmarks Commission				
6. SPECIFIC LEGAL LOCATION TOWNSHIP _____ RANGE _____ SECTION _____ IF CITY OR TOWN, STREET ADDRESS 5527 Central		16. THEMATIC CATEGORY	28. NO. OF STORIES 2	2. COUNTY 5527 Central
7. CITY OR TOWN IF RURAL, VICINITY Kansas City, Missouri		17. DATE(S) OR PERIOD 1920	29. BASEMENT? YES (X) NO ()	
8. DESCRIPTION OF LOCATION N/A		18. STYLE OR DESIGN Prairie Elements	30. FOUNDATION MATERIAL stone	
		19. ARCHITECT OR ENGINEER 20	31. WALL CONSTRUCTION frame	4. PRESENT LOCAL NAME(S) OR DESIGNATION(S) 5527 Central
		20. CONTRACTOR OR BUILDER C. W. Hamrick OH	32. ROOF TYPE AND MATERIAL hip	
		21. ORIGINAL USE, IF APPARENT Residence DIA	33. NO. OF BAYS FRONT 3 SIDE	
		22. PRESENT USE Residence	34. WALL TREATMENT stucco	
		23. OWNERSHIP PUBLIC () PRIVATE (X)	35. PLAN SHAPE rectangular	
		24. OWNER'S NAME AND ADDRESS IF KNOWN N/A	36. CHANGES ADDITION () (EXPLAIN IN ALTERED () NO. 42) MOVED ()	
9. COORDINATES UTM LAT LONG		25. OPEN TO PUBLIC? YES () NO (X)	37. CONDITION INTERIOR EXTERIOR good	
10. SITE () STRUCTURE () BUILDING (X) OBJECT ()		26. LOCAL CONTACT PERSON OR ORGANIZATION Landmarks Commission	38. PRESERVATION UNDERWAY? YES () NO (X)	
11. ON NATIONAL REGISTER? YES () NO (X)		27. OTHER SURVEYS IN WHICH INCLUDED N/A	39. ENDANGERED? BY WHAT? YES () NO (X)	
12. IS IT ELIGIBLE? YES () NO ()			40. VISIBLE FROM PUBLIC ROAD? YES (X) NO ()	
13. PART OF ESTAB. HIST. DISTRICT? YES () NO (X)			41. DISTANCE FROM AND FRONTAGE ON ROAD	
14. DISTRICT POTENTIAL? YES (X) NO ()				
15. NAME OF ESTABLISHED DISTRICT N/A				

42. FURTHER DESCRIPTION OF IMPORTANT FEATURES The main facade faces west. An open partial width porch covers the main entrance. A shed roof supported by stucco piers and decorative wood latticing covers the porch. Fenestration consists of Prairie upper sashes with a single light lower sash, placed mostly in pairs. The main facade is L-shape with the entrance and porch in the recessed portion. A low pitch hip roof with wide eaves caps the house.

43. HISTORY AND SIGNIFICANCE

The first resident was Charles L. Leitch, no occupation was listed.

44. DESCRIPTION OF ENVIRONMENT AND OUTBUILDINGS

45. SOURCES OF INFORMATION

WP #63796
City Directory - 1921

46. PREPARED BY

Linda Becker

47. ORGANIZATION

Landmarks Commission

48. DATE

1/89

49. REVISION DATE(S)



5527

LANDMARKS COMMISSION OF KANSAS CITY, MISSOURI

ARCHITECTURAL/HISTORIC INVENTORY SURVEY FORM

(Site # 151)

1. NO. Simpson-Yeomans/ Countryside Amend.		4. PRESENT LOCAL NAME(S) OR DESIGNATION(S)		1. NO. 151
2. COUNTY JACKSON		5. OTHER NAME(S)		
3. LOCATION OF NEGATIVES Landmarks Commission		Charles Dent Residence		2. COUNTY
6. SPECIFIC LEGAL LOCATION TOWNSHIP _____ RANGE _____ SECTION _____ IF CITY OR TOWN, STREET ADDRESS 5531 Central		16. THEMATIC CATEGORY		
7. CITY OR TOWN IF RURAL, VICINITY Kansas City, Missouri		17. DATE(S) OR PERIOD 1920 (4-20)		28. NO. OF STORIES 2
8. DESCRIPTION OF LOCATION N/A		18. STYLE OR DESIGN 51 Dutch Colonial Revival		
		19. ARCHITECT OR ENGINEER 20		29. BASEMENT? YES (X) NO ()
		20. CONTRACTOR OR BUILDER C. W. Hamrick P.O. SU		30. FOUNDATION MATERIAL stone
		21. ORIGINAL USE, IF APPARENT Residence N/A		31. WALL CONSTRUCTION frame
		22. PRESENT USE Residence		32. ROOF TYPE AND MATERIAL gambrel 22 BP.
		23. OWNERSHIP PUBLIC () PRIVATE (X)		33. NO. OF BAYS FRONT 4 SIDE
		24. OWNER'S NAME AND ADDRESS IF KNOWN N/A		34. WALL TREATMENT siding
		25. OPEN TO PUBLIC? YES () NO (X)		35. PLAN SHAPE rectangular
		26. LOCAL CONTACT PERSON OR ORGANIZATION Landmarks Commission		36. CHANGES (EXPLAIN IN NO. 42) ADDITION () ALTERED () MOVED ()
		27. OTHER SURVEYS IN WHICH INCLUDED N/A		37. CONDITION INTERIOR _____ EXTERIOR good
9. COORDINATES UTM LAT _____ LONG _____				38. PRESERVATION UNDERWAY? YES () NO (X)
10. SITE () STRUCTURE () BUILDING (X) OBJECT ()				39. ENDANGERED? YES () NO (X) BY WHAT?
11. ON NATIONAL REGISTER? YES () NO (X)		12. IS IT ELIGIBLE? YES () NO ()		40. VISIBLE FROM PUBLIC ROAD? YES (X) NO ()
13. PART OF ESTAB. HIST. DISTRICT? YES () NO (X)		14. DISTRICT POTENTIAL? YES (X) NO ()		41. DISTANCE FROM AND FRONTAGE ON ROAD
15. NAME OF ESTABLISHED DISTRICT N/A				

42. FURTHER DESCRIPTION OF IMPORTANT FEATURES

The main facade faces west. The main entrance, a multi light upper panel and wooden lower panel is covered by a gable portico with a curved underside. Fenestration consists of eight-over-eight lights and four-over-four lights double hung sash windows flanked by louvered shutters. A full width shed dormer accents the main facade. An interior brick chimney projects from the roof ridge. A one story flat roof, screened-in porch is located on the south facade.

43. HISTORY AND SIGNIFICANCE

The first resident was Charles Dent, manager with Tidewater Oil Sales Corp.

44. DESCRIPTION OF ENVIRONMENT AND OUTBUILDINGS

45. SOURCES OF INFORMATION

WP #63795
BP #57722

City Directory, 1921

46. PREPARED BY

Linda Becker

47. ORGANIZATION

Landmarks Commission

48. DATE

49. REVISION DATE(S)



LANDMARKS COMMISSION OF KANSAS CITY, MISSOURI

ARCHITECTURAL/HISTORIC INVENTORY SURVEY FORM

(She # 142)

1. NO. Simpson-Yeomans/ Countryside Amend.		4. PRESENT LOCAL NAME(S) OR DESIGNATION(S)	
2. COUNTY JACKSON		5. OTHER NAME(S) C. D. Beeks Residence	
3. LOCATION OF NEGATIVES Landmarks Commission			
6. SPECIFIC LEGAL LOCATION TOWNSHIP _____ RANGE _____ SECTION _____ IF CITY OR TOWN, STREET ADDRESS 5532 Central		16. THEMATIC CATEGORY	
7. CITY OR TOWN IF RURAL, VICINITY Kansas City, Missouri		17. DATE(S) OR PERIOD 1922	
8. DESCRIPTION OF LOCATION N/A		18. STYLE OR DESIGN Craftsman elements 65	
		19. ARCHITECT OR ENGINEER 20	
		20. CONTRACTOR OR BUILDER Joe F. Gier	
		21. ORIGINAL USE, IF APPARENT Residence 01A	
		22. PRESENT USE Residence	
		23. OWNERSHIP PUBLIC () PRIVATE (X)	
		24. OWNER'S NAME AND ADDRESS IF KNOWN N/A	
9. COORDINATES UTM LAT LONG		25. OPEN TO PUBLIC? YES () NO (X)	
10. SITE () STRUCTURE () BUILDING (X) OBJECT ()		26. LOCAL CONTACT PERSON OR ORGANIZATION Landmarks Commission	
11. ON NATIONAL REGISTER? YES () NO (X)		27. OTHER SURVEYS IN WHICH INCLUDED N/A	
12. IS IT ELIGIBLE? YES () NO ()			
13. PART OF ESTAB. HIST. DISTRICT? YES () NO (X)			
14. DISTRICT POTENTIAL? YES (X) NO ()			
15. NAME OF ESTABLISHED DISTRICT N/A			
		28. NO. OF STORIES 2	
		29. BASEMENT? YES (X) NO ()	
		30. FOUNDATION MATERIAL stone	
		31. WALL CONSTRUCTION frame	
		32. ROOF TYPE AND MATERIAL varied GB GB	
		33. NO. OF BAYS FRONT 3 SIDE	
		34. WALL TREATMENT stucco	
		35. PLAN SHAPE Modified L	
		36. CHANGES (EXPLAIN IN NO. 42) ADDITION () ALTERED () MOVED ()	
		37. CONDITION INTERIOR EXTERIOR good	
		38. PRESERVATION UNDERWAY? YES () NO (X)	
		39. ENDANGERED? BY WHAT? YES () NO (X)	
		40. VISIBLE FROM PUBLIC ROAD? YES (X) NO ()	
		41. DISTANCE FROM AND FRONTAGE ON ROAD	

1. NO. 142
2. COUNTY
4. PRESENT LOCAL NAME(S) OR DESIGNATION(S) 5532 Central

42. FURTHER DESCRIPTION OF IMPORTANT FEATURES The main facade faces east. The main entrance is covered by a screened-in gable roof porch. Decorative brackets visually support porch roof. A two story projection on the main facade with a garage exposed at basement level dominates the facade. Fenestration consists of six-over-one and four-over-one lights, double hung sash windows placed singly and in threes. The two story projection is topped with a gable roof, with brackets and exposed roof rafters.

43. HISTORY AND SIGNIFICANCE
The first resident was Claude B. Beeks, an agent with Equitable Life Assurance Company.

44. DESCRIPTION OF ENVIRONMENT AND OUTBUILDINGS

45. SOURCES OF INFORMATION City Directories - 1923, 1925 WP # 68989		46. PREPARED BY Linda Becker	
		47. ORGANIZATION Landmarks Commission	
		48. DATE 1/84	
		49. REVISION DATE(S)	



LANDMARKS COMMISSION OF KANSAS CITY, MISSOURI

ARCHITECTURAL/HISTORIC INVENTORY SURVEY FORM

(SHE # 150)

1. NO. Simpson-Yeomans/ Countryside Amend.		4. PRESENT LOCAL NAME(S) OR DESIGNATION(S)		1. NO. 150
2. COUNTY JACKSON		5. OTHER NAME(S) E. S. Fisher Residence		
3. LOCATION OF NEGATIVES Landmarks Commission				2. COUNTY
6. SPECIFIC LEGAL LOCATION TOWNSHIP _____ RANGE _____ SECTION _____ IF CITY OR TOWN, STREET ADDRESS 5535 Central		16. THEMATIC CATEGORY		
7. CITY OR TOWN IF RURAL, VICINITY Kansas City, Missouri		17. DATE(S) OR PERIOD 1922		5535 Central
8. DESCRIPTION OF LOCATION N/A		18. STYLE OR DESIGN Prairie Elements LI		
		19. ARCHITECT OR ENGINEER 20		28. NO. OF STORIES 2½
		20. CONTRACTOR OR BUILDER Home Investment-N.W.Dible		
		21. ORIGINAL USE, IF APPARENT Residence OIA		29. BASEMENT? YES (X) NO ()
		22. PRESENT USE Residence		
		23. OWNERSHIP PUBLIC () PRIVATE (X)		30. FOUNDATION MATERIAL stone
		24. OWNER'S NAME AND ADDRESS IF KNOWN N/A		
9. COORDINATES UTM LAT LONG		25. OPEN TO PUBLIC? YES () NO (X)		31. WALL CONSTRUCTION frame
10. SITE () STRUCTURE () BUILDING (X) OBJECT ()		26. LOCAL CONTACT PERSON OR ORGANIZATION Landmarks Commission		
11. ON NATIONAL REGISTER? YES () NO (X)		27. OTHER SURVEYS IN WHICH INCLUDED N/A		32. ROOF TYPE AND MATERIAL hip DR
12. IS IT ELIGIBLE? YES () NO ()				
13. PART OF ESTAB. HIST. DISTRICT? YES () NO (X)				33. NO. OF BAYS FRONT 4 SIDE
14. DISTRICT POTENTIAL? YES (X) NO ()				
15. NAME OF ESTABLISHED DISTRICT N/A				34. WALL TREATMENT stucco
42. FURTHER DESCRIPTION OF IMPORTANT FEATURES The main facade faces west. The main entrance is centrally placed and is covered by a flat roof portico. Multi-light sidelights flank the main entrance. Fenestration consists of six-over-one lights double hung sash windows. The windows are placed in pairs on the first floor and above the main entrance on the second story. All the windows with the exception of the smaller ones above the entrance are flanked by shutters. A hip dormer with paired windows is centrally placed on the roof. A one story screened in wing with hip roof is located on the south (over)				35. PLAN SHAPE L
43. HISTORY AND SIGNIFICANCE The first resident was E. S. Fisher, Vice President of K. C. Laundry Service Co.				
44. DESCRIPTION OF ENVIRONMENT AND OUTBUILDINGS				36. CHANGES (EXPLAIN IN NO. 42) ADDITION () ALTERED () MOVED ()
45. SOURCES OF INFORMATION BP 41838 WP 69893 City Director - 1923		46. PREPARED BY Linda Becker		37. CONDITION INTERIOR EXTERIOR good
		47. ORGANIZATION Landmarks Commission		
		48. DATE 1/23		38. PRESERVATION UNDERWAY? YES () NO (X)
		49. REVISION DATE(S)		

HISTORIC INVENTORY

ADDRESS:

42. Cont'd:

facade. Wide coursing visually separates the first and second story.





LANDMARKS COMMISSION OF KANSAS CITY, MISSOURI

ARCHITECTURAL/HISTORIC INVENTORY SURVEY FORM

JA 15-000 086

Site # 143

1. NO. Simpson-Yeomans/ Countryside Amend.		4. PRESENT LOCAL NAME(S) OR DESIGNATION(S)		1. NO. 143
2. COUNTY JACKSON		5. OTHER NAME(S)		
3. LOCATION OF NEGATIVES Landmarks Commission		C. O. Kimball Residence		
6. SPECIFIC LEGAL LOCATION TOWNSHIP _____ RANGE _____ SECTION _____ IF CITY OR TOWN, STREET ADDRESS 5536 Central		16. THEMATIC CATEGORY		2. COUNTY
7. CITY OR TOWN IF RURAL, VICINITY Kansas City, Missouri		17. DATE(S) OR PERIOD 1922		
8. DESCRIPTION OF LOCATION N/A		18. STYLE OR DESIGN SO		
9. COORDINATES UTM LAT _____ LONG _____		19. ARCHITECT OR ENGINEER DO		4. PRESENT LOCAL NAME(S) OR DESIGNATION(S) 5536 Central
10. SITE () STRUCTURE () BUILDING (X) OBJECT ()		20. CONTRACTOR OR BUILDER Joe Gier PD		
11. ON NATIONAL REGISTER? YES () NO (X)		21. ORIGINAL USE, IF APPARENT Residence		
12. IS IT ELIGIBLE? YES () NO ()		22. PRESENT USE Residence		28. NO. OF STORIES 3-1
13. PART OF ESTAB. HIST. DISTRICT? YES () NO (X)		23. OWNERSHIP PUBLIC () PRIVATE (X)		
14. DISTRICT POTENTIAL? YES (X) NO ()		24. OWNER'S NAME AND ADDRESS IF KNOWN N/A		
15. NAME OF ESTABLISHED DISTRICT N/A		25. OPEN TO PUBLIC? YES () NO (X)		29. BASEMENT? YES (X) NO ()
		26. LOCAL CONTACT PERSON OR ORGANIZATION Landmarks Commission		
		27. OTHER SURVEYS IN WHICH INCLUDED N/A		
42. FURTHER DESCRIPTION OF IMPORTANT FEATURES		The main facade faces east. The main entrance is covered by a pedimented portico. Fenestration consists of one-over-one light double hung sash windows flanked by shutters. The windows are placed singly on the first floor and in pairs on the second. Brick facing begins at ground level and runs up a fourth of the first story. A garage door is exposed at ground level. A one story addition with a flat roof is placed on the south facade.		30. FOUNDATION MATERIAL stone
43. HISTORY AND SIGNIFICANCE		The first resident was C. O. Kimball, a cashier with Kornbrodt Kornice Co.		
44. DESCRIPTION OF ENVIRONMENT AND OUTBUILDINGS				
45. SOURCES OF INFORMATION WP #69174 BP #41003 City Directories, 1923, 1925.		46. PREPARED BY Linda Becker		31. WALL CONSTRUCTION frame
		47. ORGANIZATION Landmarks Commission		
		48. DATE 1/89		
		49. REVISION DATE(S)		32. ROOF TYPE AND MATERIAL hip
				33. NO. OF BAYS FRONT 3 SIDE
				34. WALL TREATMENT stucco
				35. PLAN SHAPE L
				36. CHANGES (EXPLAIN IN NO. 42) ADDITION () ALTERED () MOVED ()
				37. CONDITION INTERIOR _____ EXTERIOR good
				38. PRESERVATION UNDERWAY? YES () NO (X)
				39. ENDANGERED? BY WHAT? YES () NO (X)
				40. VISIBLE FROM PUBLIC ROAD? YES (X) NO ()
				41. DISTANCE FROM AND FRONTAGE ON ROAD



LANDMARKS COMMISSION OF KANSAS CITY, MISSOURI

ARCHITECTURAL/HISTORIC INVENTORY SURVEY FORM

(See #144)

1. NO. Simpson-Yeomans/ Countryside Amend.		4. PRESENT LOCAL NAME(S) OR DESIGNATION(S)		1. NO. 144
2. COUNTY JACKSON		5. OTHER NAME(S) William Barton Residence		
3. LOCATION OF NEGATIVES Landmarks Commission				2. COUNTY
6. SPECIFIC LEGAL LOCATION TOWNSHIP _____ RANGE _____ SECTION _____ IF CITY OR TOWN, STREET ADDRESS 5540 Central		16. THEMATIC CATEGORY		
7. CITY OR TOWN IF RURAL, VICINITY Kansas City, Missouri		17. DATE(S) OR PERIOD 1922		4. PRESENT LOCAL NAME(S) OR DESIGNATION(S) 5540 Central
8. DESCRIPTION OF LOCATION N/A		18. STYLE OR DESIGN 50 02		
		19. ARCHITECT OR ENGINEER		
		20. CONTRACTOR OR BUILDER Joe Gier PO		
		21. ORIGINAL USE, IF APPARENT Residence O/A		
		22. PRESENT USE Residence		
		23. OWNERSHIP PUBLIC () PRIVATE (X)		
		24. OWNER'S NAME AND ADDRESS IF KNOWN N/A		
9. COORDINATES UTM LAT LONG		25. OPEN TO PUBLIC? YES () NO (X)		
10. SITE () STRUCTURE () BUILDING (X) OBJECT ()		26. LOCAL CONTACT PERSON OR ORGANIZATION Landmarks Commission		
11. ON NATIONAL YES () REGISTER? NO (X)		27. OTHER SURVEYS IN WHICH INCLUDED N/A		
12. IS IT YES () ELIGIBLE? NO ()				
13. PART OF ESTAB. YES () HIST. DISTRICT? NO (X)		37. CONDITION INTERIOR _____ EXTERIOR good		
14. DISTRICT YES (X) POTENTIAL? NO ()		38. PRESERVATION UNDERWAY? YES () NO (X)		
15. NAME OF ESTABLISHED DISTRICT N/A		39. ENDANGERED? YES () BY WHAT? NO (X)		
		40. VISIBLE FROM YES (X) PUBLIC ROAD? NO ()		
		41. DISTANCE FROM AND FRONTAGE ON ROAD		

42. FURTHER DESCRIPTION OF IMPORTANT FEATURES The main facade faces east. The main entrance is a wooden door with a single light storm door, flanked by multi light sidelights. The entrance is covered by a rounded arch portico. Fenestration consists of one-over-one light double hung sash windows placed in pairs on the second story and in threes on the first floor. The windows are flanked by wooden shutters except for the two small windows on the second story. A flat roof two story wing is located at the north end of the main facade. A garage door is exposed at basement level and a casement (over)

43. HISTORY AND SIGNIFICANCE

The first resident was William Barton, sales manager for United Securities Co.

44. DESCRIPTION OF ENVIRONMENT AND OUTBUILDINGS

45. SOURCES OF INFORMATION

BP #41665
WP #69523
City Directory - 1923-25

46. PREPARED BY

Linda Becker

47. ORGANIZATION

Landmarks Commission

48. DATE 49. REVISION DATE(S)

Continuation

HISTORIC INVENTORY

ADDRESS:

#42. Cont'd:

window is on the main floor of this wing.





LANDMARKS COMMISSION OF KANSAS CITY, MISSOURI

ARCHITECTURAL/HISTORIC INVENTORY SURVEY FORM

JA AS 027-088

(Site # 149)

1. NO. Simpson-Yeomans/ Countryside Amend.		4. PRESENT LOCAL NAME(S) OR DESIGNATION(S)		1. NO. 149
2. COUNTY JACKSON		5. OTHER NAME(S) Fred C. Urfer Residence		
3. LOCATION OF NEGATIVES Landmarks Commission				2. COUNTY
6. SPECIFIC LEGAL LOCATION TOWNSHIP _____ RANGE _____ SECTION _____ IF CITY OR TOWN, STREET ADDRESS 5541 Central		16. THEMATIC CATEGORY		
7. CITY OR TOWN IF RURAL, VICINITY Kansas City, Missouri		17. DATE(S) OR PERIOD 1922		4. PRESENT LOCAL NAME(S) OR DESIGNATION(S) 5541 Central
8. DESCRIPTION OF LOCATION N/A		18. STYLE OR DESIGN C1 Dutch Colonial Revival		
		19. ARCHITECT OR ENGINEER		
		20. CONTRACTOR OR BUILDER SU		
		21. ORIGINAL USE, IF APPARENT Residence DIA		
		22. PRESENT USE Residence		
		23. OWNERSHIP PUBLIC () PRIVATE (X)		
		24. OWNER'S NAME AND ADDRESS IF KNOWN N/A		
9. COORDINATES UTM LAT LONG		25. OPEN TO PUBLIC? YES () NO (X)		
10. SITE () STRUCTURE () BUILDING (X) OBJECT ()		26. LOCAL CONTACT PERSON OR ORGANIZATION Landmarks Commission		
11. ON NATIONAL REGISTER? YES () NO (X)		27. OTHER SURVEYS IN WHICH INCLUDED N/A		
12. IS IT ELIGIBLE? YES () NO ()				
13. PART OF ESTAB. HIST. DISTRICT? YES () NO (X)		28. NO. OF STORIES 2		
14. DISTRICT POTENTIAL? YES (X) NO ()		29. BASEMENT? YES (X) NO ()		
15. NAME OF ESTABLISHED DISTRICT N/A		30. FOUNDATION MATERIAL stone		
		31. WALL CONSTRUCTION frame		
		32. ROOF TYPE AND MATERIAL gambrel DR		
		33. NO. OF BAYS FRONT 4 SIDE		
		34. WALL TREATMENT shingle		
		35. PLAN SHAPE rectanquar		
		36. CHANGES (EXPLAIN IN NO. 42) ADDITION () ALTERED () MOVED ()		
		37. CONDITION INTERIOR _____ EXTERIOR good		
		38. PRESERVATION UNDERWAY? YES () NO (X)		
		39. ENDANGERED? BY WHAT? YES () NO (X)		
		40. VISIBLE FROM PUBLIC ROAD? YES (X) NO ()		
		41. DISTANCE FROM AND FRONTAGE ON ROAD		
42. FURTHER DESCRIPTION OF IMPORTANT FEATURES The main facade faces west. The main entrance, a wood panel door, is covered by a continuous gambrel roof. Brackets, flanking the entrance visually support the roof. Fenestration consists of six-over-six lights double hung sash windows placed in pairs and flanked by wooden shutters. A full width shed dormer accents the main facade. Small windows covered by shutters are located in the door and are centrally placed. A brick interior chimney projects at the roof ridge. A flat roof with balustrade is on the recessed wing located at the south end (over)				
43. HISTORY AND SIGNIFICANCE This structure is almost identical to 5534 Central. The first resident was Fred C. Urfer who was in sales.				
44. DESCRIPTION OF ENVIRONMENT AND OUTBUILDINGS				
45. SOURCES OF INFORMATION Bp #41488 WP #69533 City Directories 1923, 1925.				
46. PREPARED BY Linda Becker				
47. ORGANIZATION Landmarks Commission				
48. DATE 1/89 49. REVISION DATE(S)				

Continuation
HISTORIC INVENTORY

ADDRESS:

43. Cont'd:

of the main facade.





LANDMARKS COMMISSION OF KANSAS CITY, MISSOURI
ARCHITECTURAL/HISTORIC INVENTORY SURVEY FORM

34 AS-DC-7084

Site # 148

1. NO. Simpson-Yeomans/ Countryside Amend.		4. PRESENT LOCAL NAME(S) OR DESIGNATION(S)		1. NO. 148
2. COUNTY JACKSON		5. OTHER NAME(S) Lee W. Johnson Residence		
3. LOCATION OF NEGATIVES Landmarks Commission				2. COUNTY
6. SPECIFIC LEGAL LOCATION TOWNSHIP _____ RANGE _____ SECTION _____ IF CITY OR TOWN, STREET ADDRESS 5543 Central		16. THEMATIC CATEGORY		
7. CITY OR TOWN IF RURAL, VICINITY Kansas City, Missouri		17. DATE(S) OR PERIOD 1922		4. PRESENT LOCAL NAME(S) OR DESIGNATION(S) 5543 Central
8. DESCRIPTION OF LOCATION N/A		18. STYLE OR DESIGN Dutch Colonial		
		19. ARCHITECT OR ENGINEER J. J.		28. NO. OF STORIES 2
		20. CONTRACTOR OR BUILDER		
		21. ORIGINAL USE, IF APPARENT Residence		29. BASEMENT? YES (X) NO ()
		22. PRESENT USE Residence		30. FOUNDATION MATERIAL stone
		23. OWNERSHIP PUBLIC () PRIVATE (X)		31. WALL CONSTRUCTION frame
		24. OWNER'S NAME AND ADDRESS IF KNOWN N/A		32. ROOF TYPE AND MATERIAL gambrel
		25. OPEN TO PUBLIC? YES () NO (X)		33. NO. OF BAYS FRONT 4 SIDE
		26. LOCAL CONTACT PERSON OR ORGANIZATION Landmarks Commission		34. WALL TREATMENT clapboard
		27. OTHER SURVEYS IN WHICH INCLUDED N/A		35. PLAN SHAPE rectangular
9. COORDINATES UTM LAT _____ LONG _____				36. CHANGES ADDITION () (EXPLAIN IN NO. 42) ALTERED () MOVED ()
10. SITE () STRUCTURE () BUILDING (X) OBJECT ()				37. CONDITION INTERIOR _____ EXTERIOR good
11. ON NATIONAL REGISTER? YES () NO (X)		12. IS IT ELIGIBLE? YES () NO ()		38. PRESERVATION UNDERWAY? YES () NO (X)
13. PART OF ESTAB. HIST. DISTRICT? YES () NO (X)		14. DISTRICT POTENTIAL? YES (X) NO ()		39. ENDANGERED? BY WHAT? YES () NO (X)
15. NAME OF ESTABLISHED DISTRICT N/A				40. VISIBLE FROM PUBLIC ROAD? YES (X) NO ()
				41. DISTANCE FROM AND FRONTAGE ON ROAD
42. FURTHER DESCRIPTION OF IMPORTANT FEATURES The main facade faces west. The main entrance, a wooden panel door covered by a storm door is covered by a continuous roof. Brackets flanking the entrance visually support the roof. Fenestration consists of six-over-six lights double hung sash windows placed in pairs. A continuous shed dormer accents the main facade. Small paired multi light windows with a flower box beneath are centrally placed in the dormer. A recessed one story wing with shed roof is at the south end of the main facade.				
43. HISTORY AND SIGNIFICANCE The structure is almost identical to 5541 Central. The first resident was Lee W. Johnson, a representative from Carson, Pierce, Scott & Co.				
44. DESCRIPTION OF ENVIRONMENT AND OUTBUILDINGS				
45. SOURCES OF INFORMATION BP # 41489 WP #69534 City Directories - 1923,25			46. PREPARED BY Linda Becker	
			47. ORGANIZATION Landmarks Commission	
			48. DATE 1/89	
			49. REVISION DATE(S)	



LANDMARKS COMMISSION OF KANSAS CITY, MISSOURI

ARCHITECTURAL/HISTORIC INVENTORY SURVEY FORM

File # 145

1. NO. Simpson-Yeomans/ Countryside Amend.		4. PRESENT LOCAL NAME(S) OR DESIGNATION(S)		1. NO. 145
2. COUNTY JACKSON		5. OTHER NAME(S) Harry W. Collins Residence		
3. LOCATION OF NEGATIVES Landmarks Commission				2. COUNTY
6. SPECIFIC LEGAL LOCATION TOWNSHIP _____ RANGE _____ SECTION _____ IF CITY OR TOWN, STREET ADDRESS 5546 Central		16. THEMATIC CATEGORY		
7. CITY OR TOWN IF RURAL, VICINITY Kansas City, Missouri		17. DATE(S) OR PERIOD 1922		28. NO. OF STORIES 2
8. DESCRIPTION OF LOCATION N/A		18. STYLE OR DESIGN		
		19. ARCHITECT OR ENGINEER R. A. Eaton		29. BASEMENT? YES (X) NO ()
		20. CONTRACTOR OR BUILDER Fidelity Bldg. Co. PP SU		30. FOUNDATION MATERIAL stone
		21. ORIGINAL USE, IF APPARENT Residence		31. WALL CONSTRUCTION frame
		22. PRESENT USE Residence		32. ROOF TYPE AND MATERIAL gambrel CM 65 JR
		23. OWNERSHIP PUBLIC () PRIVATE (X)		33. NO. OF BAYS FRONT 4 SIDE
		24. OWNER'S NAME AND ADDRESS IF KNOWN N/A		34. WALL TREATMENT brick/siding
		25. OPEN TO PUBLIC? YES () NO (X)		35. PLAN SHAPE rectangular
		26. LOCAL CONTACT PERSON OR ORGANIZATION Landmarks Commission		36. CHANGES (EXPLAIN IN NO. 42) ADDITION () ALTERED () MOVED ()
		27. OTHER SURVEYS IN WHICH INCLUDED N/A		37. CONDITION INTERIOR _____ EXTERIOR good
9. COORDINATES UTM LAT _____ LONG _____				38. PRESERVATION UNDERWAY? YES () NO (X)
10. SITE () BUILDING (X) STRUCTURE () OBJECT ()				39. ENDANGERED? BY WHAT? YES () NO (X)
11. ON NATIONAL REGISTER? YES () NO (X)		12. IS IT ELIGIBLE? YES () NO ()		40. VISIBLE FROM PUBLIC ROAD? YES (X) NO ()
13. PART OF ESTAB. HIST. DISTRICT? YES () NO (X)		14. DISTRICT POTENTIAL? YES (X) NO ()		41. DISTANCE FROM AND FRONTAGE ON ROAD
15. NAME OF ESTABLISHED DISTRICT N/A				

42. FURTHER DESCRIPTION OF IMPORTANT FEATURES The main facade faces east. The main entrance, a wood panel door covered by a screen door is covered by a gable door hood supported by brackets. The gable has a curved underside. A wooden fan light design is located above the door. Fenestration consists of tripartite casement windows on the first floor and six-over-six light double hung sash windows in the dormer. A full width shed dormer accents the main facade. A flat roof with balustrade covers a one story screened-in porch on the south facade.

43. HISTORY AND SIGNIFICANCE

The residence is similar in design to 5554 Central. The first resident was Harry W. Coillins, no occupation was listed.

44. DESCRIPTION OF ENVIRONMENT AND OUTBUILDINGS

45. SOURCES OF INFORMATION

BP #40507

46. PREPARED BY

Linda Becker



LANDMARKS COMMISSION OF KANSAS CITY, MISSOURI

ARCHITECTURAL/HISTORIC INVENTORY SURVEY FORM

Site # 146

1. NO. Simpson-Yeomans/ Countryside Amend.		4. PRESENT LOCAL NAME(S) OR DESIGNATION(S)		1. NO. 146
2. COUNTY JACKSON		5. OTHER NAME(S)		
3. LOCATION OF NEGATIVES Landmarks Commission		Sidney B. Brunk Residence		2. COUNTY
6. SPECIFIC LEGAL LOCATION TOWNSHIP _____ RANGE _____ SECTION _____ IF CITY OR TOWN, STREET ADDRESS 5550 Central		16. THEMATIC CATEGORY		
7. CITY OR TOWN IF RURAL, VICINITY Kansas City, Missouri		17. DATE(S) OR PERIOD 1922		4. PRESENT LOCAL NAME(S) OR DESIGNATION(S) 5550 Central
8. DESCRIPTION OF LOCATION N/A		18. STYLE OR DESIGN Dutch Colonial 51		
		19. ARCHITECT OR ENGINEER R. A. Eaton		28. NO. OF STORIES 2
		20. CONTRACTOR OR BUILDER Fidelity Bldg. Co. 40		29. BASEMENT? YES (X) NO ()
		21. ORIGINAL USE, IF APPARENT Residence CIA		30. FOUNDATION MATERIAL stone
		22. PRESENT USE Residence		31. WALL CONSTRUCTION frame
9. COORDINATES UTM LAT _____ LONG _____		23. OWNERSHIP PUBLIC () PRIVATE (X)		32. ROOF TYPE AND MATERIAL gambrel 6m 22
10. SITE () STRUCTURE () BUILDING (X) OBJECT ()		24. OWNER'S NAME AND ADDRESS IF KNOWN N/A		33. NO. OF BAYS FRONT 4 SIDE
11. ON NATIONAL REGISTER? YES () NO (X)		25. OPEN TO PUBLIC? YES () NO (X)		34. WALL TREATMENT stucco/siding
12. IS IT ELIGIBLE? YES () NO (X)		26. LOCAL CONTACT PERSON OR ORGANIZATION Landmarks Commission		35. PLAN SHAPE rectangular
13. PART OF ESTAB. HIST. DISTRICT? YES () NO (X)		27. OTHER SURVEYS IN WHICH INCLUDED N/A		36. CHANGES (EXPLAIN IN NO. 42) ADDITION () ALTERED () MOVED ()
14. DISTRICT POTENTIAL? YES (X) NO ()				37. CONDITION INTERIOR _____ EXTERIOR good
15. NAME OF ESTABLISHED DISTRICT N/A				38. PRESERVATION UNDERWAY? YES () NO (X)
				39. ENDANGERED? BY WHAT? YES () NO (X)
				40. VISIBLE FROM PUBLIC ROAD? YES (X) NO ()
				41. DISTANCE FROM AND FRONTAGE ON ROAD
42. FURTHER DESCRIPTION OF IMPORTANT FEATURES The main facade faces east. The main entrance, a wood panel door covered by a storm door is covered by a gable door hood supported by brackets. The gable has a curved underside and is placed through-the-cornice. A full width shed roof dormer accents the main facade. Fenestration consists of six-over-six light double hung sash windows placed in pairs on the first floor and singly in the dormers. A one story shed roof wing with louvered windows is located on the south facade.				
43. HISTORY AND SIGNIFICANCE The first resident was Sidney B. Brunk, a sales manager with Detmer, Bruner and Mason.				
44. DESCRIPTION OF ENVIRONMENT AND OUTBUILDINGS				
45. SOURCES OF INFORMATION BP #40508 WP #67830 City Directories - 1923-25			46. PREPARED BY Linda Becker	
			47. ORGANIZATION Landmarks Commission	
			48. DATE 49. REVISION DATE(S)	



LANDMARKS COMMISSION OF KANSAS CITY, MISSOURI

ARCHITECTURAL/HISTORIC INVENTORY SURVEY FORM

(Site # 147)

1. NO. Simpson-Yeomans/ Countryside Amend.		4. PRESENT LOCAL NAME(S) OR DESIGNATION(S)		1. NO. 147	2. COUNTY
2. COUNTY JACKSON		5. OTHER NAME(S)			
3. LOCATION OF NEGATIVES Landmarks Commission				5554 Central	4. PRESENT LOCAL NAME(S) OR DESIGNATION(S)
6. SPECIFIC LEGAL LOCATION TOWNSHIP _____ RANGE _____ SECTION _____ IF CITY OR TOWN, STREET ADDRESS 5554 Central		16. THEMATIC CATEGORY			
7. CITY OR TOWN IF RURAL, VICINITY Kansas City, Missouri		17. DATE(S) OR PERIOD 1922		28. NO. OF STORIES 2	
8. DESCRIPTION OF LOCATION N/A		18. STYLE OR DESIGN Dutch Colonial SI		29. BASEMENT? YES (X) NO ()	
		19. ARCHITECT OR ENGINEER		30. FOUNDATION MATERIAL stone	
		20. CONTRACTOR OR BUILDER RD 311 Herbert Morley, Contractor		31. WALL CONSTRUCTION frame	
		21. ORIGINAL USE, IF APPARENT Residence N/A		32. ROOF TYPE AND MATERIAL gambrel Gm DR	
		22. PRESENT USE Residence		33. NO. OF BAYS FRONT 4 SIDE	
		23. OWNERSHIP PUBLIC () PRIVATE (X)		34. WALL TREATMENT clapboard	
		24. OWNER'S NAME AND ADDRESS IF KNOWN N/A		35. PLAN SHAPE rectanmular	
9. COORDINATES UTM LAT LONG		25. OPEN TO PUBLIC? YES () NO (X)		36. CHANGES ADDITION () ALTERED () MOVED () (EXPLAIN IN NO. 42)	
10. SITE () STRUCTURE () BUILDING (X) OBJECT ()		26. LOCAL CONTACT PERSON OR ORGANIZATION Landmarks Commission		37. CONDITION INTERIOR _____ EXTERIOR good	
11. ON NATIONAL REGISTER? YES () NO (X)		27. OTHER SURVEYS IN WHICH INCLUDED N/A		38. PRESERVATION UNDERWAY? YES () NO (X)	
12. IS IT ELIGIBLE? YES () NO ()				39. ENDANGERED? BY WHAT? YES () NO (X)	
13. PART OF ESTAB. HIST. DISTRICT? YES () NO (X)				40. VISIBLE FROM PUBLIC ROAD? YES (X) NO ()	
14. DISTRICT POTENTIAL? YES (X) NO ()				41. DISTANCE FROM AND FRONTAGE ON ROAD	
15. NAME OF ESTABLISHED DISTRICT N/A					

42. FURTHER DESCRIPTION OF IMPORTANT FEATURES The main facade faces east. The main entrance, a wood panel door covered by a storm door is covered by a pedimented door hood supported by brackets. The door hood is placed through - the - cornice. A full width shed roof dormer accents the main facade. Fenestration consists of tripartite casement windows on the first floor, and six-over-six light double hung sash windows flanked by shutters in the dormer. A one story, flat roof with balustrade screened in porch is located on the south facade.

43. HISTORY AND SIGNIFICANCE

The residence is similar in design to 5546 Central.

44. DESCRIPTION OF ENVIRONMENT AND OUTBUILDINGS

45. SOURCES OF INFORMATION

WP #67743
BP #41070
City Directories 1923 1925

46. PREPARED BY

Linda Becker

47. ORGANIZATION

Landmarks Commission

48. DATE 49. REVISION DATE(S)



JA 43027 093

LANDMARKS COMMISSION OF KANSAS CITY, MISSOURI

ARCHITECTURAL/HISTORIC INVENTORY SURVEY FORM

(Site #38)

1. NO. Simpson Yeomans/ Countryside		4. PRESENT LOCAL NAME(S) OR DESIGNATION(S)		1. NO. 38
2. COUNTY Jackson		5. OTHER NAME(S)		
3. LOCATION OF NEGATIVES Landmarks Commission		Harry L. Pague Residence		2. COUNTY 38
6. SPECIFIC LEGAL LOCATION TOWNSHIP _____ RANGE _____ SECTION _____ IF CITY OR TOWN, STREET ADDRESS 1 W. Concord		16. THEMATIC CATEGORY		
7. CITY OR TOWN IF RURAL, VICINITY Kansas City, Missouri		17. DATE(S) OR PERIOD 1910		4. PRESENT LOCAL NAME(S) OR DESIGNATION(S) 1 W. Concord
8. DESCRIPTION OF LOCATION N/A		18. STYLE OR DESIGN 50		
		19. ARCHITECT OR ENGINEER Edwards & Sunderland		28. NO. OF STORIES 2 1/2 - 1
		20. CONTRACTOR OR BUILDER 40		29. BASEMENT? YES (XX) NO ()
		21. ORIGINAL USE, IF APPARENT Residence 01A		30. FOUNDATION MATERIAL stone
		22. PRESENT USE Residence		31. WALL CONSTRUCTION frame
23. OWNERSHIP PUBLIC () PRIVATE (X)		24. OWNER'S NAME AND ADDRESS IF KNOWN N/A		32. ROOF TYPE AND MATERIAL 6B gable/comp. 50 63
25. OPEN TO PUBLIC? YES () NO (XX)		26. LOCAL CONTACT PERSON OR ORGANIZATION Landmarks Commission		33. NO. OF BAYS FRONT 5 SIDE
27. OTHER SURVEYS IN WHICH INCLUDED N/A		28. CONDITION INTERIOR EXTERIOR good		34. WALL TREATMENT stucco/stone
29. ENDANGERED? BY WHAT? YES () NO (X)		30. PRESERVATION UNDERWAY? YES () NO (X)		35. PLAN SHAPE rect.
31. DISTANCE FROM AND FRONTAGE ON ROAD		32. VISIBLE FROM PUBLIC ROAD? YES (X) NO ()		36. CHANGES (EXPLAIN IN NO. 42) ADDITION () ALTERED () MOVED ()
33. DISTANCE FROM AND FRONTAGE ON ROAD		34. DISTANCE FROM AND FRONTAGE ON ROAD		37. CONDITION INTERIOR EXTERIOR good
42. FURTHER DESCRIPTION OF IMPORTANT FEATURES The main facade faces north. The multi-lited paired entrance door is flanked by sidelites and covered by a centrally placed gabled portico supported by stone piers. A partial width veranda with stone kneewall extends the western half of the facade. Fenestrations consist of multi-lited double-hung sash windows. The entry is flanked by projecting square bays covered with pent roofs with tripartite window units. A shed roof dormer is centrally placed on the roof. A one-story shed roof wing is located on the west facade and a 2-story shed roof wing (ove)				
43. HISTORY AND SIGNIFICANCE The first resident was Harry L. Pague, President Pague Mfg., Co., tin & galvanized wares.				
44. DESCRIPTION OF ENVIRONMENT AND OUTBUILDINGS				
45. SOURCES OF INFORMATION BP #25981 (7/18/10) WP #43516 (6/30/10) CD - 1911			46. PREPARED BY Lisa Lassman Briscoe	
			47. ORGANIZATION Landmarks Commission	
			48. DATE 1/02	
			49. REVISION DATE(S)	


HISTORIC INVENTORY

ADDRESS:

42. Cont'd:

is located on the west facade and a 2-story shed roof wing is located on the east facade.






LANDMARKS COMMISSION OF KANSAS CITY, MISSOURI

ARCHITECTURAL/HISTORIC INVENTORY SURVEY FORM

(Site # 37)

1. NO. Simpson-Yeomans/ Countryside Amend.		4. PRESENT LOCAL NAME(S) OR DESIGNATION(S)		1. NO. 37
2. COUNTY JACKSON		5. OTHER NAME(S)		
3. LOCATION OF NEGATIVES Landmarks Commission		Lewis B. Budd Residence		2. COUNTY
6. SPECIFIC LEGAL LOCATION TOWNSHIP _____ RANGE _____ SECTION _____ IF CITY OR TOWN, STREET ADDRESS 2 W. Concord		16. THEMATIC CATEGORY		
7. CITY OR TOWN IF RURAL, VICINITY Kansas City, Missouri		17. DATE(S) OR PERIOD 1911		4. PRESENT LOCAL NAME(S) OR DESIGNATION(S) 2 W. Concord
8. DESCRIPTION OF LOCATION N/A		18. STYLE OR DESIGN 20 40		
9. COORDINATES UTM LAT _____ LONG _____		19. ARCHITECT OR ENGINEER J. I. Wallace FW		28. NO. OF STORIES 2
10. SITE () STRUCTURE () BUILDING (X) OBJECT ()		20. CONTRACTOR OR BUILDER M. B. Contracting		
11. ON NATIONAL REGISTER? YES () NO (X)		21. ORIGINAL USE, IF APPARENT Residence N/A		29. BASEMENT? YES (X) NO ()
12. IS IT ELIGIBLE? YES () NO (X)		22. PRESENT USE Residence		30. FOUNDATION MATERIAL stone
13. PART OF ESTAB. HIST. DISTRICT? YES () NO (X)		23. OWNERSHIP PUBLIC () PRIVATE (X)		31. WALL CONSTRUCTION masonry
14. DISTRICT POTENTIAL? YES (X) NO ()		24. OWNER'S NAME AND ADDRESS IF KNOWN N/A		32. ROOF TYPE AND MATERIAL gable DR
15. NAME OF ESTABLISHED DISTRICT N/A		25. OPEN TO PUBLIC? YES () NO (X)		33. NO. OF BAYS FRONT 2 SIDE
42. FURTHER DESCRIPTION OF IMPORTANT FEATURES The main facade faces south. The main entrance a wood and glass door is covered by an open full width porch. A continuous roof covers the porch and is supported by stone piers. Fenestration consists of three vertical lights-over-one, double hung sash windows. A full width shed dormer dominates the main facade. Brackets visually support the cornice on the shed dormer.		26. LOCAL CONTACT PERSON OR ORGANIZATION Landmarks Commission		34. WALL TREATMENT stone
43. HISTORY AND SIGNIFICANCE The first resident was Lewis B. Budd, auditor for J. W. Jenkins Sons Music Co.		27. OTHER SURVEYS IN WHICH INCLUDED N/A		35. PLAN SHAPE rectangular
44. DESCRIPTION OF ENVIRONMENT AND OUTBUILDINGS		40. VISIBLE FROM PUBLIC ROAD? YES (X) NO ()		41. DISTANCE FROM AND FRONTAGE ON ROAD
45. SOURCES OF INFORMATION BP #37751 WP #46951 City Directory - 1912		46. PREPARED BY Linda Becker		
		47. ORGANIZATION Landmarks Commission		
		48. DATE 49. REVISION DATE(S)		



3A-AS007096

LANDMARKS COMMISSION OF KANSAS CITY, MISSOURI
ARCHITECTURAL/HISTORIC INVENTORY SURVEY FORM

(Site #39)

1. NO. Simpson Yeomans/ Countryside		4. PRESENT LOCAL NAME(S) OR DESIGNATION(S)		1. NO. 39	
2. COUNTY Jackson		5. OTHER NAME(S)			2. COUNTY
3. LOCATION OF NEGATIVES Landmarks Commission					
6. SPECIFIC LEGAL LOCATION TOWNSHIP _____ RANGE _____ SECTION _____ IF CITY OR TOWN, STREET ADDRESS 7 W. Concord		16. THEMATIC CATEGORY		4. PRESENT LOCAL NAME(S) OR DESIGNATION(S) 7 W. Concord	
7. CITY OR TOWN IF RURAL, VICINITY Kansas City, Missouri		17. DATE(S) OR PERIOD 1910			28. NO. OF STORIES 3-2
8. DESCRIPTION OF LOCATION N/A		18. STYLE OR DESIGN			29. BASEMENT? YES (X) NO ()
9. COORDINATES UTM LAT _____ LONG N/A		19. ARCHITECT OR ENGINEER		30. FOUNDATION MATERIAL stone	
10. SITE () STRUCTURE () BUILDING (X) OBJECT ()		20. CONTRACTOR OR BUILDER CB VE		31. WALL CONSTRUCTION frame	
11. ON NATIONAL REGISTER? YES () NO (X)		21. ORIGINAL USE, IF APPARENT Residence DIA		32. ROOF TYPE AND MATERIAL varied/comp. DR	
12. IS IT ELIGIBLE? YES () NO ()		22. PRESENT USE Residence		33. NO. OF BAYS FRONT 5 SIDE	
13. PART OF ESTAB. HIST. DISTRICT? YES () NO (X)		23. OWNERSHIP PUBLIC () PRIVATE (X)		34. WALL TREATMENT shingle/stucco	
14. DISTRICT POTENTIAL? YES (X) NO ()		24. OWNER'S NAME AND ADDRESS IF KNOWN N/A		35. PLAN SHAPE	
15. NAME OF ESTABLISHED DISTRICT N/A		25. OPEN TO PUBLIC? YES () NO (X)		36. CHANGES (EXPLAIN IN NO. 42) ADDITION () ALTERED () MOVED ()	
		26. LOCAL CONTACT PERSON OR ORGANIZATION Landmarks Commission		37. CONDITION INTERIOR _____ EXTERIOR good	
		27. OTHER SURVEYS IN WHICH INCLUDED N/A		38. PRESERVATION UNDERWAY? YES () NO (X)	
				39. ENDANGERED? BY WHAT? YES () NO (X)	
				40. VISIBLE FROM PUBLIC ROAD? YES (X) NO ()	
				41. DISTANCE FROM AND FRONTAGE ON ROAD	
42. FURTHER DESCRIPTION OF IMPORTANT FEATURES The main facade faces north. The entrance door is flanked by lited sidelites and covered by a gabled portico supported by stone piers. Fenestrations consist of 6-over-1 lite double-hung sash windows on the 1st and 2nd stories. Tripartite window groupings in extended square bays covered by pent roofs flank the entrance. Three shed roof dormers with multi-lited double-hung windows are equally placed on the roof. A flat roofed 2-story wing is located on the west facade. A shed roof 2-story wing is also located on the east facade. A partial width veranda with stone kneewall spans the eastern (over)					
43. HISTORY AND SIGNIFICANCE The first reisdent was Ralph W. Freyschlag, V.P. Webb-Freyschlag Mercantile Co.					
44. DESCRIPTION OF ENVIRONMENT AND OUTBUILDINGS					
45. SOURCES OF INFORMATION WP 43517 (6/30/10) City Directories 1913			46. PREPARED BY Lisa Lassman Briscoe		
			47. ORGANIZATION Landmarks Commission		
			48. DATE 49. REVISION DATE(S)		


HISTORIC INVENTORY

ADDRESS:

#42:

half of the facade.





24-15027096

LANDMARKS COMMISSION OF KANSAS CITY, MISSOURI

ARCHITECTURAL/HISTORIC INVENTORY SURVEY FORM (Site #36)

1. NO. Simpson-Yeomans/ Countryside Amend.		4. PRESENT LOCAL NAME(S) OR DESIGNATION(S)		1. NO. 36
2. COUNTY JACKSON		5. OTHER NAME(S) George P. Bliss		
3. LOCATION OF NEGATIVES Landmarks Commission				
6. SPECIFIC LEGAL LOCATION TOWNSHIP _____ RANGE _____ SECTION _____ IF CITY OR TOWN, STREET ADDRESS 10 W. Concord		16. THEMATIC CATEGORY	28. NO. OF STORIES 2½	2. COUNTY 10 W. Concord
7. CITY OR TOWN IF RURAL, VICINITY Kansas City, Missouri		17. DATE(S) OR PERIOD 1919	29. BASEMENT? YES (X) NO ()	
8. DESCRIPTION OF LOCATION N/A		18. STYLE OR DESIGN SO	30. FOUNDATION MATERIAL stone	
		19. ARCHITECT OR ENGINEER	31. WALL CONSTRUCTION frame	
		20. CONTRACTOR OR BUILDER PO	32. ROOF TYPE AND MATERIAL gable DR	
		21. ORIGINAL USE, IF APPARENT Residence OIA	33. NO. OF BAYS FRONT 4 SIDE	
		22. PRESENT USE Residence	34. WALL TREATMENT clapboard	
		23. OWNERSHIP PUBLIC () PRIVATE (X)	35. PLAN SHAPE L	
		24. OWNER'S NAME AND ADDRESS IF KNOWN N/A	36. CHANGES (EXPLAIN IN NO. 42) ADDITION () ALTERED () MOVED ()	
		25. OPEN TO PUBLIC? YES () NO (X)	37. CONDITION INTERIOR _____ EXTERIOR _____	
9. COORDINATES UTM LAT _____ LONG _____		26. LOCAL CONTACT PERSON OR ORGANIZATION Landmarks Commission	38. PRESERVATION UNDERWAY? YES () NO (X)	
10. SITE () STRUCTURE () BUILDING (X) OBJECT ()		27. OTHER SURVEYS IN WHICH INCLUDED N/A	39. ENDANGERED? BY WHAT? YES () NO (X)	
11. ON NATIONAL REGISTER? YES () NO (X)			40. VISIBLE FROM PUBLIC ROAD? YES (X) NO ()	
12. IS IT ELIGIBLE? YES () NO ()			41. DISTANCE FROM AND FRONTAGE ON ROAD	
13. PART OF ESTAB. HIST. DISTRICT? YES () NO (X)				
14. DISTRICT POTENTIAL? YES (X) NO ()				
15. NAME OF ESTABLISHED DISTRICT N/A				
42. FURTHER DESCRIPTION OF IMPORTANT FEATURES The main facade faces south. The main entrance is covered by a flat roof portico supported by paired columns. The paneled entrance door is flanked by multi-paned side lites. Fenestrations consist of six-over-one lite double-hung sash windows in pairs on the 1st story. The 2nd story consists of 6-over-1 and 8-over-1 lite double-hung sash windows. A two-story flat roof wing is located on the east facade. Fenestrations consist of multi-lite double windows. An entrance door is located on the main facade of this wing. A central dormer with (over)				
43. HISTORY AND SIGNIFICANCE The first resident was George P. Bliss				
44. DESCRIPTION OF ENVIRONMENT AND OUTBUILDINGS				
45. SOURCES OF INFORMATION WP #62570 CD 1919			46. PREPARED BY Linda Becker /LLBriscoe	
			47. ORGANIZATION Landmarks Commission	
			48. DATE 49. REVISION DATE(S)	

HISTORIC INVENTORY

ADDRESS:

42. Cont'd:

gabled roof and tripartite double-hung multi-lite windows is placed on the roof.





JA 45-027097

LANDMARKS COMMISSION OF KANSAS CITY, MISSOURI
ARCHITECTURAL/HISTORIC INVENTORY SURVEY FORM

(Site #40)

1. NO. Simpson-Yeomans/ Countryside Amend.		4. PRESENT LOCAL NAME(S) OR DESIGNATION(S)		1. NO. 40	
2. COUNTY JACKSON		5. OTHER NAME(S)			2. COUNTY
3. LOCATION OF NEGATIVES Landmarks Commission					
6. SPECIFIC LEGAL LOCATION TOWNSHIP _____ RANGE _____ SECTION _____ IF CITY OR TOWN, STREET ADDRESS 11 W. Concord		16. THEMATIC CATEGORY		28. NO. OF STORIES 2½	
7. CITY OR TOWN IF RURAL, VICINITY Kansas City, Missouri		17. DATE(S) OR PERIOD 1909		29. BASEMENT? YES (X) NO ()	
8. DESCRIPTION OF LOCATION N/A		18. STYLE OR DESIGN 01 American Foursquare variation		30. FOUNDATION MATERIAL stone	
		19. ARCHITECT OR ENGINEER		31. WALL CONSTRUCTION frame	
		20. CONTRACTOR OR BUILDER C. L. Brown Fu		32. ROOF TYPE AND MATERIAL hip (bellcast) DR	
		21. ORIGINAL USE, IF APPARENT Residence OIA		33. NO. OF BAYS FRONT 3 SIDE	
		22. PRESENT USE Residence		34. WALL TREATMENT stucco	
		23. OWNERSHIP PUBLIC () PRIVATE (X)		35. PLAN SHAPE L	
		24. OWNER'S NAME AND ADDRESS IF KNOWN N/A		36. CHANGES (EXPLAIN IN NO. 42) ADDITION () ALTERED () MOVED ()	
9. COORDINATES UTM LAT LONG		25. OPEN TO PUBLIC? YES () NO (X)		37. CONDITION INTERIOR _____ EXTERIOR good	
10. SITE () STRUCTURE () BUILDING (X) OBJECT ()		26. LOCAL CONTACT PERSON OR ORGANIZATION Landmarks Commission		38. PRESERVATION UNDERWAY? YES () NO (X)	
11. ON NATIONAL REGISTER? YES () NO (X)		27. OTHER SURVEYS IN WHICH INCLUDED N/A		39. ENDANGERED? BY WHAT? YES () NO (X)	
12. IS IT ELIGIBLE? YES () NO ()				40. VISIBLE FROM PUBLIC ROAD? YES (X) NO ()	
13. PART OF ESTAB. HIST. DISTRICT? YES () NO (X)				41. DISTANCE FROM AND FRONTAGE ON ROAD	
14. DISTRICT POTENTIAL? YES (X) NO ()					
15. NAME OF ESTABLISHED DISTRICT N/A					
42. FURTHER DESCRIPTION OF IMPORTANT FEATURES The main facade faces north. The main entrance, a multi-light door, is flanked by multi sidelights and covered by an open full width porch. The roof of the porch is flat and segmental arch openings accent the porch area. Directly above the main entrance is a secondary entrance, a multi light door. Fenestration consists of eight-over-one light double hung sash windows. A hip dormer with a sash window is centrally placed on the roof. Chimneys are placed on the east and west facades.					
43. HISTORY AND SIGNIFICANCE The address was originally 17 W. Concord.					
44. DESCRIPTION OF ENVIRONMENT AND OUTBUILDINGS					
45. SOURCES OF INFORMATION BP # 24219 WP # 40646					
46. PREPARED BY Linda Becker					
47. ORGANIZATION Landmarks Commission					
48. DATE 49. REVISION DATE(S)					



LANDMARKS COMMISSION OF KANSAS CITY, MISSOURI

ARCHITECTURAL/HISTORIC INVENTORY SURVEY FORM

(Site #35)

1. NO. Simpson Yeomans/ Countryside		4. PRESENT LOCAL NAME(S) OR DESIGNATION(S)		1. NO. 35
2. COUNTY Jackson		5. OTHER NAME(S)		
3. LOCATION OF NEGATIVES Landmarks Commission		Margaret Berger, residence		
6. SPECIFIC LEGAL LOCATION TOWNSHIP _____ RANGE _____ SECTION _____ IF CITY OR TOWN, STREET ADDRESS 14 W. Concord		16. THEMATIC CATEGORY		2. COUNTY 14 W. Concord
7. CITY OR TOWN IF RURAL, VICINITY Kansas City, Missouri		17. DATE(S) OR PERIOD 1925		
8. DESCRIPTION OF LOCATION N/A		18. STYLE OR DESIGN 61		
		19. ARCHITECT OR ENGINEER Frank Bayerd 30		28. NO. OF STORIES 2
		20. CONTRACTOR OR BUILDER OB		29. BASEMENT? YES (X) NO ()
		21. ORIGINAL USE, IF APPARENT Residence OIA		30. FOUNDATION MATERIAL stone
		22. PRESENT USE Residence		31. WALL CONSTRUCTION frame
		23. OWNERSHIP PUBLIC () PRIVATE (X)		32. ROOF TYPE AND MATERIAL hip/comp.
		24. OWNER'S NAME AND ADDRESS IF KNOWN N/A		33. NO. OF BAYS FRONT SIDE
		25. OPEN TO PUBLIC? YES () NO (X)		34. WALL TREATMENT brick/stucco
		26. LOCAL CONTACT PERSON OR ORGANIZATION Landmarks Commission		35. PLAN SHAPE
		27. OTHER SURVEYS IN WHICH INCLUDED N/A		36. CHANGES (EXPLAIN IN NO. 42) ADDITION () ALTERED () MOVED ()
9. COORDINATES UTM LAT LONG N/A				37. CONDITION INTERIOR EXTERIOR good
10. SITE () STRUCTURE () BUILDING (X) OBJECT ()				38. PRESERVATION UNDERWAY? YES () NO (X)
11. ON NATIONAL REGISTER? YES () NO (X)		12. IS IT ELIGIBLE? YES () NO ()		39. ENDANGERED? BY WHAT? YES () NO (X)
13. PART OF ESTAB. HIST. DISTRICT? YES () NO (X)		14. DISTRICT POTENTIAL? YES (X) NO ()		40. VISIBLE FROM PUBLIC ROAD? YES (X) NO ()
15. NAME OF ESTABLISHED DISTRICT N/A				41. DISTANCE FROM AND FRONTAGE ON ROAD
42. FURTHER DESCRIPTION OF IMPORTANT FEATURES The main facade faces south. A one-story projecting entrance is asymmetrically placed at the west end of the facade and covered by a curvilinear roof. An exterior brick eave wall chimney dominates the facade. Fenestrations consist of multi-lited upper sash double-hung windows. Tripartite window units common. A 2-story wing with hip roof is located on the east facade.				
43. HISTORY AND SIGNIFICANCE The first resident was Mrs. Margaret Berger, widow of Charles E. Berger.				
44. DESCRIPTION OF ENVIRONMENT AND OUTBUILDINGS				
45. SOURCES OF INFORMATION WP - 82113 (8/13/25) City Directory - 1926			46. PREPARED BY Lisa Lassman Briscoe	
			47. ORGANIZATION Landmarks Commission	
			48. DATE 1/89	
			49. REVISION DATE(S)	



LANDMARKS COMMISSION OF KANSAS CITY, MISSOURI

ARCHITECTURAL/HISTORIC INVENTORY SURVEY FORM

(She # 34)

1. NO. Simpson-Yeomans/ Countryside Amend.		4. PRESENT LOCAL NAME(S) OR DESIGNATION(S)		1. NO. 34
2. COUNTY JACKSON		5. OTHER NAME(S)		
3. LOCATION OF NEGATIVES Landmarks Commission		Thos. D. Miller Residence		2. COUNTY
6. SPECIFIC LEGAL LOCATION TOWNSHIP _____ RANGE _____ SECTION _____ IF CITY OR TOWN, STREET ADDRESS 18 W Concord		16. THEMATIC CATEGORY		
7. CITY OR TOWN IF RURAL, VICINITY Kansas City, Missouri		17. DATE(S) OR PERIOD 1911 24. 1947		4. PRESENT LOCAL NAME(S) OR DESIGNATION(S) 18 W. Concord
8. DESCRIPTION OF LOCATION N/A		18. STYLE OR DESIGN 65 18		
		19. ARCHITECT OR ENGINEER 40 20		28. NO. OF STORIES 2½
		20. CONTRACTOR OR BUILDER Wesley D. Frace OR VE		29. BASEMENT? YES (X) NO ()
		21. ORIGINAL USE, IF APPARENT Residence OR		30. FOUNDATION MATERIAL stone
		22. PRESENT USE Residence		31. WALL CONSTRUCTION masonry/frame
9. COORDINATES UTM LAT _____ LONG _____		23. OWNERSHIP PUBLIC () PRIVATE (X)		32. ROOF TYPE AND MATERIAL cross gable
10. SITE () STRUCTURE () BUILDING (X) OBJECT ()		24. OWNER'S NAME AND ADDRESS IF KNOWN N/A		33. NO. OF BAYS FRONT 2 SIDE
11. ON NATIONAL REGISTER? YES () NO (X)		25. OPEN TO PUBLIC? YES () NO (X)		34. WALL TREATMENT stone, stucco
12. IS IT ELIGIBLE? YES () NO ()		26. LOCAL CONTACT PERSON OR ORGANIZATION Landmarks Commission		35. PLAN SHAPE L
13. PART OF ESTAB. HIST. DISTRICT? YES () NO (X)		27. OTHER SURVEYS IN WHICH INCLUDED N/A		36. CHANGES (EXPLAIN IN NO. 42) ADDITION (X) ALTERED () MOVED ()
14. DISTRICT POTENTIAL? YES (X) NO ()				37. CONDITION INTERIOR _____ EXTERIOR good
15. NAME OF ESTABLISHED DISTRICT N/A				38. PRESERVATION UNDERWAY? YES () NO (X)
				39. ENDANGERED? BY WHAT? YES () NO (X)
				40. VISIBLE FROM PUBLIC ROAD? YES (X) NO ()
				41. DISTANCE FROM AND FRONTAGE ON ROAD
42. FURTHER DESCRIPTION OF IMPORTANT FEATURES The main facade faces south. The entrance is covered by a partial open L shape gable roof porch. An open porch extends along the remainder of the main facade. Fenestration consists of nine-over-one light double hung sash windows. Coupled windows are placed in wood surrounds on the second story. Tripartite windows are located on the first story. Four narrow sash string windows are located in the gable area. Brackets located between the second and third story are used as decorative elements. A curved vergeboard adds further decoration to the (over)				
43. HISTORY AND SIGNIFICANCE An attached garage was added in 1947. The first resident was Thos. D. Miller, a physician				
44. DESCRIPTION OF ENVIRONMENT AND OUTBUILDINGS				
45. SOURCES OF INFORMATION BP # 26636 BP #21928A (garage) WP # 44787 Western Contractor February 8, 1911, p.7			46. PREPARED BY Linda Becker	
			47. ORGANIZATION Landmarks Commission	
			48. DATE 49. REVISION DATE(S)	


Continuation

HISTORIC INVENTORY

ADDRESS:

42. Cont'd:

main facade. A garage door is exposed at basement level at the east end of the main facade. A stone chimney is placed on the slope of the roof on the east facade.





3A 45 027 100

LANDMARKS COMMISSION OF KANSAS CITY, MISSOURI
ARCHITECTURAL/HISTORIC INVENTORY SURVEY FORM

(Site #41)

1. NO. Simpson Yeomans/ Countryside		4. PRESENT LOCAL NAME(S) OR DESIGNATION(S)		1. NO. 41	
2. COUNTY Jackson		5. OTHER NAME(S)			2. COUNTY
3. LOCATION OF NEGATIVES Landmarks Commission					
6. SPECIFIC LEGAL LOCATION TOWNSHIP _____ RANGE _____ SECTION _____ IF CITY OR TOWN, STREET ADDRESS 19 W. Concord		16. THEMATIC CATEGORY		28. NO. OF STORIES 2	
7. CITY OR TOWN IF RURAL, VICINITY Kansas City, Missouri		17. DATE(S) OR PERIOD 1909		29. BASEMENT? YES (X) NO ()	
8. DESCRIPTION OF LOCATION N/A		18. STYLE OR DESIGN		30. FOUNDATION MATERIAL brick	
		19. ARCHITECT OR ENGINEER E. T. Wilder 20		31. WALL CONSTRUCTION frame	
		20. CONTRACTOR OR BUILDER Si		32. ROOF TYPE AND MATERIAL igable/comp.	
		21. ORIGINAL USE, IF APPARENT Residence o/a		33. NO. OF BAYS FRONT 1 SIDE	
		22. PRESENT USE Residence		34. WALL TREATMENT stucco	
		23. OWNERSHIP PUBLIC () PRIVATE (X)		35. PLAN SHAPE	
		24. OWNER'S NAME AND ADDRESS IF KNOWN N/A		36. CHANGES ADDITION () ALTERED () MOVED () (EXPLAIN IN NO. 42)	
9. COORDINATES UTM LAT LONG N/A		25. OPEN TO PUBLIC? YES () NO (X)		37. CONDITION INTERIOR EXTERIOR good	
10. SITE () STRUCTURE () BUILDING (X) OBJECT ()		26. LOCAL CONTACT PERSON OR ORGANIZATION Landmarks Commission		38. PRESERVATION UNDERWAY? YES () NO (X)	
11. ON NATIONAL REGISTER? YES () NO (X)		27. OTHER SURVEYS IN WHICH INCLUDED N/A		39. ENDANGERED? BY WHAT? YES () NO (X)	
12. IS IT ELIGIBLE? YES () NO ()				40. VISIBLE FROM PUBLIC ROAD? YES (X) NO ()	
13. PART OF ESTAB. HIST. DISTRICT? YES () NO (X)				41. DISTANCE FROM AND FRONTAGE ON ROAD	
14. DISTRICT POTENTIAL? YES (X) NO ()					
15. NAME OF ESTABLISHED DISTRICT N/A					
42. FURTHER DESCRIPTION OF IMPORTANT FEATURES The main facade faces north. The facade is dominated by a single front-facing gable. The entrance porch is located on the east facade and recessed beneath the main roof. Fenestrations consist of eight-over-one lite double-hung sash windows. An expansive bay on the ground floor level beneath a 2nd story overhang includes a tripartite window and single double-hungs. The gable end is enhanced by a half-timbered effect.					
43. HISTORY AND SIGNIFICANCE					
44. DESCRIPTION OF ENVIRONMENT AND OUTBUILDINGS					
45. SOURCES OF INFORMATION BP 24467 (7/8/09) WP 39337 (4/15/09) City Directory		46. PREPARED BY Lisa Lassman Briscoe 47. ORGANIZATION Landmarks Commission 48. DATE 49. REVISION DATE(S)			



LANDMARKS COMMISSION OF KANSAS CITY, MISSOURI

ARCHITECTURAL/HISTORIC INVENTORY SURVEY FORM

(Site # 33)

1. NO. Simpson Yeomans/ Countryside		4. PRESENT LOCAL NAME(S) OR DESIGNATION(S)		1. NO. 33
2. COUNTY Jackson		5. OTHER NAME(S)		
3. LOCATION OF NEGATIVES Landmarks Commission		W. Wilson Allen Residence		2. COUNTY
6. SPECIFIC LEGAL LOCATION TOWNSHIP _____ RANGE _____ SECTION _____ IF CITY OR TOWN, STREET ADDRESS 20 W. Concord		16. THEMATIC CATEGORY		
7. CITY OR TOWN IF RURAL, VICINITY Kansas City, Missouri		17. DATE(S) OR PERIOD 1912		28. NO. OF STORIES 1½
8. DESCRIPTION OF LOCATION N/A		18. STYLE OR DESIGN CL 22		
9. COORDINATES UTM LAT _____ LONG N/A		19. ARCHITECT OR ENGINEER C. E. Shepard <i>Clarence</i>		29. BASEMENT? YES (X) NO ()
		20. CONTRACTOR OR BUILDER C. E. Shepard <i>RI 20 40</i>		30. FOUNDATION MATERIAL stone
		21. ORIGINAL USE, IF APPARENT Residence <i>DR</i>		31. WALL CONSTRUCTION frame
		22. PRESENT USE Residence		32. ROOF TYPE AND MATERIAL gable/comp <i>DR</i>
		23. OWNERSHIP PUBLIC () PRIVATE (X)		33. NO. OF BAYS FRONT _____ SIDE _____
24. OWNER'S NAME AND ADDRESS IF KNOWN N/A		34. WALL TREATMENT stucco		4. PRESENT LOCAL NAME(S) OR DESIGNATION(S) 20 W. Concord
25. OPEN TO PUBLIC? YES () NO (X)		35. PLAN SHAPE		
26. LOCAL CONTACT PERSON OR ORGANIZATION Landmarks Commission		36. CHANGES (EXPLAIN IN NO. 42) ADDITION () ALTERED () MOVED ()		
27. OTHER SURVEYS IN WHICH INCLUDED N/A		37. CONDITION INTERIOR _____ EXTERIOR <i>good</i>		
38. PRESERVATION UNDERWAY? YES () NO (X)		39. ENDANGERED? BY WHAT? YES () NO (X)		
10. SITE () STRUCTURE () BUILDING (X) OBJECT ()		40. VISIBLE FROM PUBLIC ROAD? YES (X) NO ()		41. DISTANCE FROM AND FRONTAGE ON ROAD
11. ON NATIONAL REGISTER? YES () NO (X)		12. IS IT ELIGIBLE? YES () NO ()		
13. PART OF ESTAB. HIST. DISTRICT? YES () NO (X)		14. DISTRICT POTENTIAL? YES (X) NO ()		
15. NAME OF ESTABLISHED DISTRICT N/A				

42. FURTHER DESCRIPTION OF IMPORTANT FEATURES The main facade faces south. The main entrance door is centrally placed on full-width porch covered by the main roof structure and supported by round columns set on stone piers. Fenestrations consist of six-over-one lite double-hung sash windows. A full-width shed dormer spans the front side-gable.

43. HISTORY AND SIGNIFICANCE

Architect Clarence E. Shepard opened his office in Kansas City in 1907. "He specialized in domestic architecture and designed more than 600 homes in the Country Club and Mission Hills districts."

The first resident was H. Wilson Allen, dentist.

44. DESCRIPTION OF ENVIRONMENT AND OUTBUILDINGS

45. SOURCES OF INFORMATION

BP #29449 (9/27/12) Kansas City Star 5/1/49

WP #49675 (10/12/12)

CD- 1913

46. PREPARED BY

Lisa Lassman Briscoe

47. ORGANIZATION


Landmarks Commission

48. DATE

1/22

49. REVISION

DATE(S)



LANDMARKS COMMISSION OF KANSAS CITY, MISSOURI
ARCHITECTURAL/HISTORIC INVENTORY SURVEY FORM

(Site # 32)

1. NO. Simpson Yeomans/ Countryside		4. PRESENT LOCAL NAME(S) OR DESIGNATION(S)		1. NO. 32
2. COUNTY Jackson		5. OTHER NAME(S)		
3. LOCATION OF NEGATIVES Landmarks Commission		William W. Harnden, Residence		
6. SPECIFIC LEGAL LOCATION TOWNSHIP _____ RANGE _____ SECTION _____ IF CITY OR TOWN, STREET ADDRESS 24 W. Concord		16. THEMATIC CATEGORY		2. COUNTY
7. CITY OR TOWN IF RURAL, VICINITY Kansas City, Missouri		17. DATE(S) OR PERIOD 1920		
8. DESCRIPTION OF LOCATION N/A		18. STYLE OR DESIGN 22		
		19. ARCHITECT OR ENGINEER		4. PRESENT LOCAL NAME(S) OR DESIGNATION(S) 24 W. Concord
		20. CONTRACTOR OR BUILDER RI		
		21. ORIGINAL USE, IF APPARENT Residence OIA		
		22. PRESENT USE Residence		3. NO. OF STORIES 2
		23. OWNERSHIP PUBLIC () PRIVATE (X)		
		24. OWNER'S NAME AND ADDRESS IF KNOWN N/A		
9. COORDINATES LAT _____ LONG N/A		25. OPEN TO PUBLIC? YES () NO (X)		29. BASEMENT? YES (X) NO ()
10. SITE () STRUCTURE () BUILDING (X) OBJECT ()		26. LOCAL CONTACT PERSON OR ORGANIZATION Landmarks Commission		
11. ON NATIONAL REGISTER? YES () NO (X)		27. OTHER SURVEYS IN WHICH INCLUDED N/A		
12. IS IT ELIGIBLE? YES () NO (X)				30. FOUNDATION MATERIAL stone
13. PART OF ESTAB. HIST. DISTRICT? YES () NO (X)				
14. DISTRICT POTENTIAL? YES (X) NO ()				
15. NAME OF ESTABLISHED DISTRICT N/A				31. WALL CONSTRUCTION frame
				32. ROOF TYPE AND MATERIAL hip/comp. 6B 2R
				33. NO. OF BAYS FRONT SIDE
				34. WALL TREATMENT siding
				35. PLAN SHAPE
				36. CHANGES (EXPLAIN IN NO. 42) ADDITION () ALTERED () MOVED ()
				37. CONDITION INTERIOR _____ EXTERIOR good
				38. PRESERVATION UNDERWAY? YES () NO (X)
				39. ENDANGERED? BY WHAT? YES () NO (X)
				40. VISIBLE FROM PUBLIC ROAD? YES (X) NO ()
				41. DISTANCE FROM AND FRONTAGE ON ROAD
42. FURTHER DESCRIPTION OF IMPORTANT FEATURES The main facade faces south. The entrance door is asymetrically placed on a full-width porch covered by a shed roof supported by stone piers. Fenestrations consist of multi-lited double-hung sash windows, casement windows and sliding glass door.				
43. HISTORY AND SIGNIFICANCE The first resident was William H. Harnden, Secretary/Treasurer of Harnden Seed Co.				
44. DESCRIPTION OF ENVIRONMENT AND OUTBUILDINGS				
45. SOURCES OF INFORMATION BP 37973 (8/10/20) WP 64409 (8/23/20) City Directory - 1923				
46. PREPARED BY Lisa Lassman Briscoe				
47. ORGANIZATION Landmarks Commission				
48. DATE 1/89				
49. REVISION DATE(S)				



LANDMARKS COMMISSION OF KANSAS CITY, MISSOURI

ARCHITECTURAL/HISTORIC INVENTORY SURVEY FORM

(She #42)

1. NO. Simpson Yeomans/ Countryside		4. PRESENT LOCAL NAME(S) OR DESIGNATION(S)		1. NO. 42
2. COUNTY Jackson		5. OTHER NAME(S)		
3. LOCATION OF NEGATIVES Landmarks Commission		Clarence M. Radford Residence		2. COUNTY
6. SPECIFIC LEGAL LOCATION TOWNSHIP _____ RANGE _____ SECTION _____ IF CITY OR TOWN, STREET ADDRESS 25 W. Concord		16. THEMATIC CATEGORY		
7. CITY OR TOWN IF RURAL, VICINITY Kansas City, Missouri		17. DATE(S) OR PERIOD 1912		28. NO. OF STORIES 2
8. DESCRIPTION OF LOCATION N/A		18. STYLE OR DESIGN Craftsman elements		
		19. ARCHITECT OR ENGINEER C. L. Brown		29. BASEMENT? YES (X) NO ()
		20. CONTRACTOR OR BUILDER C. L. Brown WA FC		30. FOUNDATION MATERIAL stone
		21. ORIGINAL USE, IF APPARENT Residence OIA		31. WALL CONSTRUCTION frame
		22. PRESENT USE Residence		32. ROOF TYPE AND MATERIAL gable/comp.
		23. OWNERSHIP PUBLIC () PRIVATE (X)		33. NO. OF BAYS FRONT SIDE
		24. OWNER'S NAME AND ADDRESS IF KNOWN N/A		34. WALL TREATMENT stucco
		25. OPEN TO PUBLIC? YES () NO (X)		35. PLAN SHAPE
		26. LOCAL CONTACT PERSON OR ORGANIZATION Landmarks Commission		36. CHANGES (EXPLAIN IN NO. 42) ADDITION () ALTERED () MOVED ()
		27. OTHER SURVEYS IN WHICH INCLUDED N/A		37. CONDITION INTERIOR EXTERIOR exterior
9. COORDINATES UTM LAT LONG N/A				38. PRESERVATION UNDERWAY? YES () NO (X)
10. SITE () STRUCTURE () BUILDING (X) OBJECT ()				39. ENDANGERED? BY WHAT? YES () NO (X)
11. ON NATIONAL REGISTER? YES () NO (X)				40. VISIBLE FROM PUBLIC ROAD? YES (X) NO ()
12. IS IT ELIGIBLE? YES () NO ()				41. DISTANCE FROM AND FRONTAGE ON ROAD
13. PART OF ESTAB. HIST. DISTRICT? YES () NO (X)				
14. DISTRICT POTENTIAL? YES (X) NO ()				
15. NAME OF ESTABLISHED DISTRICT N/A				

42. FURTHER DESCRIPTION OF IMPORTANT FEATURES

The main facade faces north. The main entrance door is flanked by multi-lited sidelites and asymetrically placed on the west end of the facade. The entrance is recessed into the structure and adorned by a partial-width porch, covered by a shed roof supported by stucco finished piers and a port-cochre covered by an irregular roof supported by stucco finished piers. The facade is dominated by a single front gable. Fenestrations consist of multi-lited upper-sash double-hung windows. Wood brackets and rafter tails adorn the eaves. A two- (over)

43. HISTORY AND SIGNIFICANCE

The first resident was Clarence M. Radford, manager Radford-Powell Shoe Co.

44. DESCRIPTION OF ENVIRONMENT AND OUTBUILDINGS

45. SOURCES OF INFORMATION

BP #28896 ((6-8-12)
WP #48389 (5/28/12)
CD - 1913

46. PREPARED BY

Lisa Lassman Briscoe

47. ORGANIZATION

Landmarks Commission

48. DATE

49. REVISION DATE(S)

HISTORIC INVENTORY

ADDRESS:

#42. Cont'd:

story wing is located at the rear of the east facade.





LANDMARKS COMMISSION OF KANSAS CITY, MISSOURI

ARCHITECTURAL/HISTORIC INVENTORY SURVEY FORM

(She #31)

1. NO. Simpson Yeomans/ Countryside		4. PRESENT LOCAL NAME(S) OR DESIGNATION(S)		1. NO. 31
2. COUNTY Jackson		5. OTHER NAME(S)		
3. LOCATION OF NEGATIVES Landmarks Commission		Frank & Clara Baker Residence		2. COUNTY
6. SPECIFIC LEGAL LOCATION TOWNSHIP _____ RANGE _____ SECTION _____ IF CITY OR TOWN, STREET ADDRESS 30 W. Concord		16. THEMATIC CATEGORY		
7. CITY OR TOWN IF RURAL, VICINITY Kansas City, Missouri		17. DATE(S) OR PERIOD 1911		28. NO. OF STORIES ? 29. BASEMENT? YES (X) NO ()
8. DESCRIPTION OF LOCATION N/A		18. STYLE OR DESIGN GD		
		19. ARCHITECT OR ENGINEER 2040		30. FOUNDATION MATERIAL stone
		20. CONTRACTOR OR BUILDER Fu		31. WALL CONSTRUCTION frame
		21. ORIGINAL USE, IF APPARENT Residence OIA		32. ROOF TYPE AND MATERIAL gable/comp DR
		22. PRESENT USE Residence		33. NO. OF BAYS FRONT SIDE
		23. OWNERSHIP PUBLIC () PRIVATE (X)		34. WALL TREATMENT siding
		24. OWNER'S NAME AND ADDRESS IF KNOWN N/A		35. PLAN SHAPE
9. COORDINATES UTM LAT LONG N/A		25. OPEN TO PUBLIC? YES () NO (X)		36. CHANGES (EXPLAIN IN NO. 42) ADDITION () ALTERED () MOVED ()
10. SITE () STRUCTURE () BUILDING (X) OBJECT ()		26. LOCAL CONTACT PERSON OR ORGANIZATION Landmarks Commission		37. CONDITION INTERIOR EXTERIOR good
11. ON NATIONAL REGISTER? YES () NO (X)		27. OTHER SURVEYS IN WHICH INCLUDED N/A		38. PRESERVATION UNDERWAY? YES () NO (X)
12. IS IT ELIGIBLE? YES () NO ()				39. ENDANGERED? BY WHAT? YES () NO (X)
13. PART OF ESTAB. HIST. DISTRICT? YES () NO (X)				40. VISIBLE FROM PUBLIC ROAD? YES (X) NO ()
14. DISTRICT POTENTIAL? YES (X) NO ()				41. DISTANCE FROM AND FRONTAGE ON ROAD
15. NAME OF ESTABLISHED DISTRICT N/A				

42. FURTHER DESCRIPTION OF IMPORTANT FEATURES

The main facade faces south. The main entrance is asymmetrically placed on a full-width porch covered by a shed/gable roof supported by round doric columns. Fenestrations consist of multi-lited double-hung sash windows. A shed roof dormer with tripartite windows is asymmetrically placed on the roof. Wood brackets and rafter tails adorn the eaves.

43. HISTORY AND SIGNIFICANCE

The first resident was Frank Baker, Secretary and Treasurer, Robinson Cofield Com.

44. DESCRIPTION OF ENVIRONMENT AND OUTBUILDINGS

45. SOURCES OF INFORMATION

BP 26817 (3/4/11)
WP 45443 (5/3/11)
City Directory - 1918

46. PREPARED BY

Lisa Lassman Briscoe

47. ORGANIZATION

Landmarks Commission

48. DATE

49. REVISION DATE(S)



3A-15-027100

LANDMARKS COMMISSION OF KANSAS CITY, MISSOURI
ARCHITECTURAL/HISTORIC INVENTORY SURVEY FORM

(Sne #43)

1. NO. Simpson Yeomans/ Countryside		4. PRESENT LOCAL NAME(S) OR DESIGNATION(S)		1. NO. 43	
2. COUNTY Jackson		5. OTHER NAME(S)			2. COUNTY
3. LOCATION OF NEGATIVES Landmarks Commission					
6. SPECIFIC LEGAL LOCATION TOWNSHIP _____ RANGE _____ SECTION _____ IF CITY OR TOWN, STREET ADDRESS 31 W. Concord		16. THEMATIC CATEGORY	28. NO. OF STORIES 2	4. PRESENT LOCAL NAME(S) OR DESIGNATION(S) 31 W. Concord	
7. CITY OR TOWN IF RURAL, VICINITY Kansas City, Missouri		17. DATE(S) OR PERIOD 1909	29. BASEMENT? YES (X) NO ()		
8. DESCRIPTION OF LOCATION N/A		18. STYLE OR DESIGN 50	30. FOUNDATION MATERIAL stone		
		19. ARCHITECT OR ENGINEER E. T. Wilder	31. WALL CONSTRUCTION frame		
		20. CONTRACTOR OR BUILDER P. O. C.	32. ROOF TYPE AND MATERIAL hip/comp DR		
		21. ORIGINAL USE, IF APPARENT Residence DIA	33. NO. OF BAYS FRONT SIDE		
		22. PRESENT USE Residence	34. WALL TREATMENT Stucco		
		23. OWNERSHIP PUBLIC () PRIVATE (X)	35. PLAN SHAPE		
		24. OWNER'S NAME AND ADDRESS IF KNOWN N/A	36. CHANGES (EXPLAIN IN NO. 42) ADDITION () ALTERED () MOVED ()		
9. COORDINATES UTM LAT _____ LONG N/A		25. OPEN TO PUBLIC? YES () NO (X)	37. CONDITION INTERIOR _____ EXTERIOR good		
10. SITE () STRUCTURE () BUILDING (X) OBJECT ()		26. LOCAL CONTACT PERSON OR ORGANIZATION Landmarks Commission	38. PRESERVATION UNDERWAY? YES () NO (X)		
11. ON NATIONAL REGISTER? YES () NO (X)		27. OTHER SURVEYS IN WHICH INCLUDED N/A	39. ENDANGERED? BY WHAT? YES () NO (X)		
12. IS IT ELIGIBLE? YES () NO ()			40. VISIBLE FROM PUBLIC ROAD? YES (X) NO ()		
13. PART OF ESTAB. HIST. DISTRICT? YES () NO (X)			41. DISTANCE FROM AND FRONTAGE ON ROAD		
14. DISTRICT POTENTIAL? YES (X) NO ()					
15. NAME OF ESTABLISHED DISTRICT N/A					
42. FURTHER DESCRIPTION OF IMPORTANT FEATURES The main facade faces north. The main entrance is centrally located and covered by a flat roof supported by wood posts. Fenestrations consist of tripartite units comprised of multi-lited double-hung sash windows flanked by lited sidelites. A hip roof dormer is centrally placed on the roof. A one-story flat roofed wing is located on the west facade.					
43. HISTORY AND SIGNIFICANCE					
44. DESCRIPTION OF ENVIRONMENT AND OUTBUILDINGS					
45. SOURCES OF INFORMATION BP 24466 (7/8/09) WP 40352 (7/8/09) City Directory			46. PREPARED BY Lisa Lassman Briscoe		
			47. ORGANIZATION Landmarks Commission		
			48. DATE 1/89 49. REVISION DATE(S)		



LANDMARKS COMMISSION OF KANSAS CITY, MISSOURI

ARCHITECTURAL/HISTORIC INVENTORY SURVEY FORM

3A-AS 027-106

(Site #44)

1. NO. Simpson Yeomans/ Countryside		4. PRESENT LOCAL NAME(S) OR DESIGNATION(S)		1. NO. 44
2. COUNTY Jackson		5. OTHER NAME(S)		
3. LOCATION OF NEGATIVES Landmarks Commission		William C. Cahill, Residence		
6. SPECIFIC LEGAL LOCATION TOWNSHIP _____ RANGE _____ SECTION _____ IF CITY OR TOWN, STREET ADDRESS		16. THEMATIC CATEGORY		2. COUNTY 44
35 W. Concord		17. DATE(S) OR PERIOD 1971		
7. CITY OR TOWN IF RURAL, VICINITY Kansas City, Missouri		18. STYLE OR DESIGN split level 49		
8. DESCRIPTION OF LOCATION N/A		19. ARCHITECT OR ENGINEER		4. PRESENT LOCAL NAME(S) OR DESIGNATION(S) 35 W. Concord
		20. CONTRACTOR OR BUILDER		
		21. ORIGINAL USE, IF APPARENT Residence		
9. COORDINATES UTM LAT _____ LONG N/A		22. PRESENT USE Residence		3. NO. OF STORIES 1 1/2
10. SITE () STRUCTURE () BUILDING (X) OBJECT ()		23. OWNERSHIP PUBLIC () PRIVATE (X)		
11. ON NATIONAL REGISTER? YES () NO (X)		24. OWNER'S NAME AND ADDRESS IF KNOWN N/A		
12. IS IT ELIGIBLE? YES () NO (X)		25. OPEN TO PUBLIC? YES () NO (X)		28. NO. OF STORIES 1 1/2
13. PART OF ESTAB. HIST. DISTRICT? YES () NO (X)		26. LOCAL CONTACT PERSON OR ORGANIZATION Landmarks Commission		29. BASEMENT? YES () NO (X)
14. DISTRICT POTENTIAL? YES (X) NO ()		27. OTHER SURVEYS IN WHICH INCLUDED N/A		30. FOUNDATION MATERIAL concrete
15. NAME OF ESTABLISHED DISTRICT N/A				31. WALL CONSTRUCTION frame
				32. ROOF TYPE AND MATERIAL hip/comp.
				33. NO. OF BAYS FRONT SIDE
				34. WALL TREATMENT board & batten
				35. PLAN SHAPE
				36. CHANGES (EXPLAIN IN NO. 42) ADDITION () ALTERED () MOVED ()
				37. CONDITION INTERIOR EXTERIOR exterior
				38. PRESERVATION UNDERWAY? YES () NO (X)
				39. ENDANGERED? BY WHAT? YES () NO (X)
				40. VISIBLE FROM PUBLIC ROAD? YES (X) NO ()
				41. DISTANCE FROM AND FRONTAGE ON ROAD
42. FURTHER DESCRIPTION OF IMPORTANT FEATURES The main facade faces north. The main facade is dominated by a half-story wing and sunken garage. Fenestrations consist of 2-over-2 lite double-hung sash windows. The sunken two-car garage contains two paneled doors with lites.				
43. HISTORY AND SIGNIFICANCE The first resident was William C. Cahill.				
44. DESCRIPTION OF ENVIRONMENT AND OUTBUILDINGS				
45. SOURCES OF INFORMATION WD 11147 (6/29/71) City Directory 1972				46. PREPARED BY Lisa Lassman Briscoe
				47. ORGANIZATION Landmarks Commission
				48. DATE 1/89
				49. REVISION DATE(S)



3A-16 027 167

(Site #36)

1. NO. Simpson Yeomans/ Countryside		4. PRESENT LOCAL NAME(S) OR DESIGNATION(S)	
2. COUNTY Jackson		5. OTHER NAME(S) C. C. Wright, Residence	
3. LOCATION OF NEGATIVES Landmarks Commission			
6. SPECIFIC LEGAL LOCATION TOWNSHIP _____ RANGE _____ SECTION _____ IF CITY OR TOWN, STREET ADDRESS 36 W. Concord		16. THEMATIC CATEGORY	
7. CITY OR TOWN IF RURAL, VICINITY Kansas City, Missouri		17. DATE(S) OR PERIOD 1909	
8. DESCRIPTION OF LOCATION N/A		18. STYLE OR DESIGN	
		19. ARCHITECT OR ENGINEER O. H. Gray	
		20. CONTRACTOR OR BUILDER Full	
		21. ORIGINAL USE, IF APPARENT Residence	
		22. PRESENT USE Residence	
		23. OWNERSHIP PUBLIC () PRIVATE (X)	
		24. OWNER'S NAME AND ADDRESS IF KNOWN N/A	
9. COORDINATES UTM LAT _____ LONG N/A		25. OPEN TO PUBLIC? YES () NO (X)	
10. SITE () STRUCTURE () BUILDING (X) OBJECT ()		26. LOCAL CONTACT PERSON OR ORGANIZATION Landmarks Commission	
11. ON NATIONAL REGISTER? YES () NO (X)		27. OTHER SURVEYS IN WHICH INCLUDED N/A	
12. IS IT ELIGIBLE? YES () NO ()			
13. PART OF ESTAB. YES () HIST. DISTRICT? NO (X)		28. NO. OF STORIES 2	
14. DISTRICT POTENTIAL? YES (X) NO ()		29. BASEMENT? YES (X) NO ()	
15. NAME OF ESTABLISHED DISTRICT N/A		30. FOUNDATION MATERIAL stone	
		31. WALL CONSTRUCTION frame	
		32. ROOF TYPE AND MATERIAL Iqable/comp 63	
		33. NO. OF BAYS FRONT _____ SIDE _____	
		34. WALL TREATMENT siding/stucco	
		35. PLAN SHAPE	
		36. CHANGES (EXPLAIN IN NO. 42) ADDITION () ALTERED () MOVED ()	
		37. CONDITION INTERIOR _____ EXTERIOR good	
		38. PRESERVATION UNDERWAY? YES () NO (X)	
		39. ENDANGERED? YES () BY WHAT? NO (X)	
		40. VISIBLE FROM PUBLIC ROAD? YES (X) NO ()	
		41. DISTANCE FROM AND FRONTAGE ON ROAD	
42. FURTHER DESCRIPTION OF IMPORTANT FEATURES The main facade faces south. The entrance door is asymetrically placed and covered by a full-width porch with shed roof supported by stone piers. Fenestrations consist of multi-lited upper sash double-hung windows. Exposed rafte tails adorn the eaves.			
43. HISTORY AND SIGNIFICANCE The first resident was C. C. Wright, President Theatrical Mechanical Assn. Originally 34 W. Concord.			
44. DESCRIPTION OF ENVIRONMENT AND OUTBUILDINGS			
45. SOURCES OF INFORMATION BP 24294 (5/3/09) WP 39562 City Directories 1911		46. PREPARED BY Lisa Lassman Briscoe	
		47. ORGANIZATION Landmarks Commission	
		48. DATE 1/00	
		49. REVISION DATE(S)	



LANDMARKS COMMISSION OF KANSAS CITY, MISSOURI

ARCHITECTURAL/HISTORIC INVENTORY SURVEY FORM

(Site #29)

1. NO. Simpson Yeomans/ Countryside		4. PRESENT LOCAL NAME(S) OR DESIGNATION(S)		1. NO. 29
2. COUNTY Jackson		5. OTHER NAME(S) James A. Railey, Residence		
3. LOCATION OF NEGATIVES Landmarks Commission				2. COUNTY
6. SPECIFIC LEGAL LOCATION TOWNSHIP _____ RANGE _____ SECTION _____ IF CITY OR TOWN, STREET ADDRESS 40 W. Concord		16. THEMATIC CATEGORY		
7. CITY OR TOWN IF RURAL, VICINITY Kansas City, Missouri		17. DATE(S) OR PERIOD 1919		4. PRESENT LOCAL NAME(S) OR DESIGNATION(S) 40 W. Concord
8. DESCRIPTION OF LOCATION N/A		18. STYLE OR DESIGN		
		19. ARCHITECT OR ENGINEER W. A. Brannum		
		20. CONTRACTOR OR BUILDER G. B. Watson		
		21. ORIGINAL USE, IF APPARENT Residence N/A		
		22. PRESENT USE Residence		
		23. OWNERSHIP PUBLIC () PRIVATE (X)		
		24. OWNER'S NAME AND ADDRESS IF KNOWN N/A		
9. COORDINATES UTM LAT _____ LONG N/A		25. OPEN TO PUBLIC? YES () NO (X)		
10. SITE () STRUCTURE () BUILDING (X) OBJECT ()		26. LOCAL CONTACT PERSON OR ORGANIZATION Landmarks Commission		
11. ON NATIONAL REGISTER? YES () NO (X)		27. OTHER SURVEYS IN WHICH INCLUDED N/A		
12. IS IT ELIGIBLE? YES () NO ()				
13. PART OF ESTAB. HIST. DISTRICT? YES () NO (X)		30. FOUNDATION MATERIAL brick		
14. DISTRICT POTENTIAL? YES (X) NO ()		31. WALL CONSTRUCTION frame		
15. NAME OF ESTABLISHED DISTRICT N/A		32. ROOF TYPE AND MATERIAL modified hip/comp.		
		33. NO. OF BAYS FRONT SIDE		
		34. WALL TREATMENT wood shake		
		35. PLAN SHAPE		
		36. CHANGES (EXPLAIN IN NO. 42) ADDITION () ALTERED () MOVED ()		
		37. CONDITION INTERIOR EXTERIOR good		
		38. PRESERVATION UNDERWAY? YES () NO (X)		
		39. ENDANGERED? BY WHAT? YES () NO (X)		
		40. VISIBLE FROM PUBLIC ROAD? YES () NO ()		
		41. DISTANCE FROM AND FRONTAGE ON ROAD		
42. FURTHER DESCRIPTION OF IMPORTANT FEATURES The main facade faces south. The entrance door is located on the east facade and is covered by a shed roof supported by round doric columns. Fenestrations consist of 6-over-6 lite double-hung sash and multi-lited casement windows.				
43. HISTORY AND SIGNIFICANCE The first resident was James A. Railey, occupation, J. B. Jones & Sons Insurance.				
44. DESCRIPTION OF ENVIRONMENT AND OUTBUILDINGS				
45. SOURCES OF INFORMATION BP 37212 (10/15/19) WP 38581 (10/9/19) City Directory 1923			46. PREPARED BY Lisa Lassman Briscoe	
			47. ORGANIZATION Landmarks Commission	
			48. DATE 49. REVISION DATE(S)	



LANDMARKS COMMISSION OF KANSAS CITY, MISSOURI
ARCHITECTURAL/HISTORIC INVENTORY SURVEY FORM

(Site # 28)

1. NO. Simpson Yeomans/ Countryside		4. PRESENT LOCAL NAME(S) OR DESIGNATION(S)		1. NO. 28
2. COUNTY Jackson		5. OTHER NAME(S)		
3. LOCATION OF NEGATIVES Landmarks Commission		E. J. Craig, Residence		
6. SPECIFIC LEGAL LOCATION TOWNSHIP _____ RANGE _____ SECTION _____ IF CITY OR TOWN, STREET ADDRESS 44 W. Concord		16. THEMATIC CATEGORY		2. COUNTY 44 W. Concord
7. CITY OR TOWN IF RURAL, VICINITY Kansas City, Missouri		17. DATE(S) OR PERIOD 1912		
8. DESCRIPTION OF LOCATION N/A		18. STYLE OR DESIGN 65		
		19. ARCHITECT OR ENGINEER		
		20. CONTRACTOR OR BUILDER		
		21. ORIGINAL USE, IF APPARENT Residence		
		22. PRESENT USE Residence		
		23. OWNERSHIP PUBLIC () PRIVATE (X)		
		24. OWNER'S NAME AND ADDRESS IF KNOWN N/A		
		25. OPEN TO PUBLIC? YES () NO (X)		
9. COORDINATES UTM LAT _____ LONG N/A		26. LOCAL CONTACT PERSON OR ORGANIZATION Landmarks Commission		
10. SITE () STRUCTURE () BUILDING (X) OBJECT ()		27. OTHER SURVEYS IN WHICH INCLUDED N/A		
11. ON NATIONAL REGISTER? YES () NO (X)		28. NO. OF STORIES 2		
12. IS IT ELIGIBLE? YES () NO ()		29. BASEMENT? YES (X) NO ()		
13. PART OF ESTAB. HIST. DISTRICT? YES () NO (X)		30. FOUNDATION MATERIAL stone		
14. DISTRICT POTENTIAL? YES (X) NO ()		31. WALL CONSTRUCTION frame		
15. NAME OF ESTABLISHED DISTRICT N/A		32. ROOF TYPE AND MATERIAL gable/comp.		
		33. NO. OF BAYS FRONT SIDE		
		34. WALL TREATMENT stucco		
		35. PLAN SHAPE		
		36. CHANGES (EXPLAIN IN NO. 42) ADDITION () ALTERED () MOVED ()		
		37. CONDITION INTERIOR _____ EXTERIOR good		
		38. PRESERVATION UNDERWAY? YES () NO (X)		
		39. ENDANGERED? BY WHAT? YES () NO (X)		
		40. VISIBLE FROM PUBLIC ROAD? YES (X) NO ()		
		41. DISTANCE FROM AND FRONTAGE ON ROAD		
42. FURTHER DESCRIPTION OF IMPORTANT FEATURES The main facade faces south. The entrance door is centrally placed and covered by a full width porch with low-pitched gable roof supported by stucco finished piers. Fenestrations consist of multi-lited double-hung sash tripartite windows on the 2nd story and multi-lited french doors on the 1st story. A 2-story wing, with gable roof is located on the west facade. A wall dormer is centrally placed on the roof.				
43. HISTORY AND SIGNIFICANCE The first resident was Emmett J. Craig, Dentist.				
44. DESCRIPTION OF ENVIRONMENT AND OUTBUILDINGS				
45. SOURCES OF INFORMATION WP 53165 (12/31/12) City Directories				
46. PREPARED BY Lisa Lassman Briscoe				
47. ORGANIZATION Landmarks Commission				
48. DATE 1/00 49. REVISION DATE(S)				



LANDMARKS COMMISSION OF KANSAS CITY, MISSOURI

ARCHITECTURAL/HISTORIC INVENTORY SURVEY FORM

(Site #45)

1. NO. Simpson Yeomans/ Countryside		4. PRESENT LOCAL NAME(S) OR DESIGNATION(S)		1. NO. 45
2. COUNTY Jackson		5. OTHER NAME(S)		
3. LOCATION OF NEGATIVES Landmarks Commission		W. B. Lincoln Residence		2. COUNTY
6. SPECIFIC LEGAL LOCATION TOWNSHIP _____ RANGE _____ SECTION _____ IF CITY OR TOWN, STREET ADDRESS 45 W. Concord		16. THEMATIC CATEGORY		
7. CITY OR TOWN IF RURAL, VICINITY Kansas City, Missouri		17. DATE(S) OR PERIOD 1915		45 W. Concord
8. DESCRIPTION OF LOCATION N/A		18. STYLE OR DESIGN Prairie 41		
		19. ARCHITECT OR ENGINEER JN		4. PRESENT LOCAL NAME(S) OR DESIGNATION(S) 45 W. Concord
		20. CONTRACTOR OR BUILDER F. U. S. I.		
		21. ORIGINAL USE, IF APPARENT Residence DIA		28. NO. OF STORIES 2
		22. PRESENT USE Residence		
		23. OWNERSHIP PUBLIC () PRIVATE (X)		29. BASEMENT? YES (X) NO ()
		24. OWNER'S NAME AND ADDRESS IF KNOWN N/A		30. FOUNDATION MATERIAL stone
		25. OPEN TO PUBLIC? YES () NO (X)		31. WALL CONSTRUCTION frame
		26. LOCAL CONTACT PERSON OR ORGANIZATION Landmarks Commission		32. ROOF TYPE AND MATERIAL hip/comp
		27. OTHER SURVEYS IN WHICH INCLUDED N/A		33. NO. OF BAYS FRONT SIDE
9. COORDINATES UTM LAT LONG N/A				34. WALL TREATMENT stucco
10. SITE () STRUCTURE () BUILDING (X) OBJECT ()				35. PLAN SHAPE
11. ON NATIONAL REGISTER? YES () NO (X)		12. IS IT ELIGIBLE? YES () NO ()		36. CHANGES (EXPLAIN IN NO. 42) ADDITION () ALTERED () MOVED ()
13. PART OF ESTAB. HIST. DISTRICT? YES () NO (X)		14. DISTRICT POTENTIAL? YES (X) NO ()		37. CONDITION INTERIOR EXTERIOR food
15. NAME OF ESTABLISHED DISTRICT N/A				38. PRESERVATION UNDERWAY? YES () NO (X)
				39. ENDANGERED? BY WHAT? YES () NO (X)
				40. VISIBLE FROM PUBLIC ROAD? YES (X) NO ()
				41. DISTANCE FROM AND FRONTAGE ON ROAD
42. FURTHER DESCRIPTION OF IMPORTANT FEATURES The main facade faces north. The facade is dominated by the low-pitched hip roof with widely overhanging eaves. The entry door is asymmetrically placed and covered by a flat roofed porch supported by small stucco finished piers. An enclosed screened-in porch covered by gable roof supported by stucco finished piers equally dominates the facade. Fenestrations consist of multi-lited upper sash double-hung windows in groupings. The facade wood detailing emphasizes horizontal lines.				
43. HISTORY AND SIGNIFICANCE The first resident was William B. Lincoln, Broken Armour Grain Co.				
44. DESCRIPTION OF ENVIRONMENT AND OUTBUILDINGS				
45. SOURCES OF INFORMATION WP - 57091 (9/25/15) City Directory - 1917			46. PREPARED BY Lisa Lassman Briscoe	
			47. ORGANIZATION Landmarks Commission	
			48. DATE 1/09	
			49. REVISION DATE(S)	



LANDMARKS COMMISSION OF KANSAS CITY, MISSOURI
ARCHITECTURAL/HISTORIC INVENTORY SURVEY FORM

3A 15 027 111

(Site # 16)

1. NO. Simpson Yeomans/ Countryside		4. PRESENT LOCAL NAME(S) OR DESIGNATION(S)		1. NO. 16
2. COUNTY Jackson		5. OTHER NAME(S) M. Miller Residence		
3. LOCATION OF NEGATIVES Landmarks Commission				
6. SPECIFIC LEGAL LOCATION TOWNSHIP _____ RANGE _____ SECTION _____ IF CITY OR TOWN, STREET ADDRESS 5136 Main		16. THEMATIC CATEGORY		2. COUNTY
7. CITY OR TOWN IF RURAL, VICINITY Kansas City, Missouri		17. DATE(S) OR PERIOD 1909		
8. DESCRIPTION OF LOCATION N/A		18. STYLE OR DESIGN 65		
		19. ARCHITECT OR ENGINEER H. Lemken		4. PRESENT LOCAL NAME(S) OR DESIGNATION(S) 5136 Main
		20. CONTRACTOR OR BUILDER J. C. Nichols OB VE		
		21. ORIGINAL USE, IF APPARENT Residence OIA		
		22. PRESENT USE Residence		
		23. OWNERSHIP PUBLIC () PRIVATE (X)		
		24. OWNER'S NAME AND ADDRESS IF KNOWN N/A		
9. COORDINATES UTM LAT N/A LONG		25. OPEN TO PUBLIC? YES () NO (X)		
10. SITE () STRUCTURE () BUILDING (X) OBJECT ()		26. LOCAL CONTACT PERSON OR ORGANIZATION Landmarks Commission		
11. ON NATIONAL REGISTER? YES () NO (X)		27. OTHER SURVEYS IN WHICH INCLUDED N/A		
12. IS IT ELIGIBLE? YES () NO ()				
13. PART OF ESTAB. HIST. DISTRICT? YES () NO (X)				
14. DISTRICT POTENTIAL? YES (X) NO ()				
15. NAME OF ESTABLISHED DISTRICT N/A				
42. FURTHER DESCRIPTION OF IMPORTANT FEATURES The main facade faces east. The original front porch, covered by a gabled roof supported by stone piers, has been enclosed. A full width stone veranda spans the front of the house. Fenestrations consist of single-lite double-hung sash windows.				
43. HISTORY AND SIGNIFICANCE Built/developed by the J. C. Nichols Co., as a part of the Country Club District. The first resident was Ellen M. Miller, widow of Charles.				
44. DESCRIPTION OF ENVIRONMENT AND OUTBUILDINGS				
45. SOURCES OF INFORMATION B.P.# 24164 (5/12/09)) W.P. #40417 (2/17/10) C.D. 1912			46. PREPARED BY Lisa Lassman Briscoe	
			47. ORGANIZATION Landmarks Commission	
			48. DATE 1/89	
			49. REVISION DATE(S)	



LANDMARKS COMMISSION OF KANSAS CITY, MISSOURI
ARCHITECTURAL/HISTORIC INVENTORY SURVEY FORM

JA-15-027-11

(SHE # 15)

1. NO. Simpson Yeomans/ Countryside		4. PRESENT LOCAL NAME(S) OR DESIGNATION(S)		1. NO. 15
2. COUNTY Jackson		5. OTHER NAME(S) Joseph L. Walsh Residence		
3. LOCATION OF NEGATIVES Landmarks Commission				2. COUNTY
6. SPECIFIC LEGAL LOCATION TOWNSHIP _____ RANGE _____ SECTION _____ IF CITY OR TOWN, STREET ADDRESS 5142 Main		16. THEMATIC CATEGORY		
7. CITY OR TOWN IF RURAL, VICINITY Kansas City, Missouri		17. DATE(S) OR PERIOD 1922		4. PRESENT LOCAL NAME(S) OR DESIGNATION(S) 5142 Main
8. DESCRIPTION OF LOCATION N/A		18. STYLE OR DESIGN 02		
		19. ARCHITECT OR ENGINEER		
		20. CONTRACTOR OR BUILDER C. W. Hamrick St SW		
		21. ORIGINAL USE, IF APPARENT Residence DIA		
		22. PRESENT USE Residence		
		23. OWNERSHIP PUBLIC () PRIVATE (X)		
		24. OWNER'S NAME AND ADDRESS IF KNOWN N/A		
9. COORDINATES UTM LAT _____ LONG N/A		25. OPEN TO PUBLIC? YES () NO (X)		
10. SITE () STRUCTURE () BUILDING (X) OBJECT ()		26. LOCAL CONTACT PERSON OR ORGANIZATION Landmarks Commission		
11. ON NATIONAL REGISTER? YES () NO (X)		27. OTHER SURVEYS IN WHICH INCLUDED N/A		
12. IS IT ELIGIBLE? YES () NO ()				
13. PART OF ESTAB. HIST. DISTRICT? YES () NO (X)		38. PRESERVATION UNDERWAY? YES () NO (X)		
14. DISTRICT POTENTIAL? YES (X) NO ()		39. ENDANGERED? BY WHAT? YES () NO (X)		
15. NAME OF ESTABLISHED DISTRICT N/A		40. VISIBLE FROM PUBLIC ROAD? YES (X) NO ()		
		41. DISTANCE FROM AND FRONTAGE ON ROAD		
42. FURTHER DESCRIPTION OF IMPORTANT FEATURES The main facade faces east. The main entrance door is flanked by multi-lite sidelites and covered by a hip roof. Fenestrations consist of 6-over-1 lite double-hung sash windows in pairs. A shallow bay projects over the main entrance at the 2nd floor. A 1 story screened-in porch with modified hip roof and iron railing is located on the south facade.				
43. HISTORY AND SIGNIFICANCE The first resident was Joseph L. Walsh, department manager of Mutual Oil Co.				
44. DESCRIPTION OF ENVIRONMENT AND OUTBUILDINGS				
45. SOURCES OF INFORMATION B.P. 40884 (5/5/1922) W.P. 68429 (4/20/22) C.D. 1924			46. PREPARED BY Lisa Lassman Briscoe	
			47. ORGANIZATION Landmarks Commission	
			48. DATE 1/89	
			49. REVISION DATE(S)	



LANDMARKS COMMISSION OF KANSAS CITY, MISSOURI

ARCHITECTURAL/HISTORIC INVENTORY SURVEY FORM

(Site #14)

1. NO. Simpson Yeomans/ Countryside		4. PRESENT LOCAL NAME(S) OR DESIGNATION(S)		1. NO. 14
2. COUNTY Jackson		5. OTHER NAME(S) F. J. Fenning Residence		
3. LOCATION OF NEGATIVES Landmarks Commission				2. COUNTY
6. SPECIFIC LEGAL LOCATION TOWNSHIP _____ RANGE _____ SECTION _____ IF CITY OR TOWN, STREET ADDRESS 5150 Main		16. THEMATIC CATEGORY		
7. CITY OR TOWN IF RURAL, VICINITY Kansas City, Missouri		17. DATE(S) OR PERIOD 1925		4. PRESENT LOCAL NAME(S) OR DESIGNATION(S) 5150 Main
8. DESCRIPTION OF LOCATION N/A		18. STYLE OR DESIGN 02		
		19. ARCHITECT OR ENGINEER		
		20. CONTRACTOR OR BUILDER J. L. Ward ST		
		21. ORIGINAL USE, IF APPARENT Residence 01A		
		22. PRESENT USE Residence		
		23. OWNERSHIP PUBLIC () PRIVATE (X)		
		24. OWNER'S NAME AND ADDRESS IF KNOWN N/A		
9. COORDINATES UTM LAT _____ LONG N/A		25. OPEN TO PUBLIC? YES () NO (X)		
10. SITE () STRUCTURE () BUILDING (X) OBJECT ()		26. LOCAL CONTACT PERSON OR ORGANIZATION Landmarks Commission		
11. ON NATIONAL REGISTER? YES () NO (X)		27. OTHER SURVEYS IN WHICH INCLUDED N/A		
12. IS IT ELIGIBLE? YES () NO ()				
13. PART OF ESTAB. YES () HIST. DISTRICT? NO (X)		28. NO. OF STORIES? _____		
14. DISTRICT POTENTIAL? YES (X) NO ()		29. BASEMENT? YES (X) NO ()		
15. NAME OF ESTABLISHED DISTRICT N/A		30. FOUNDATION MATERIAL stone		
		31. WALL CONSTRUCTION frame		
		32. ROOF TYPE AND MATERIAL gable/asphalt		
		33. NO. OF BAYS FRONT _____ SIDE _____		
		34. WALL TREATMENT siding		
		35. PLAN SHAPE		
		36. CHANGES (EXPLAIN IN NO. 42) ADDITION () ALTERED () MOVED ()		
		37. CONDITION INTERIOR _____ EXTERIOR good		
		38. PRESERVATION UNDERWAY? YES () NO (X)		
		39. ENDANGERED? YES () BY WHAT? NO (X)		
		40. VISIBLE FROM PUBLIC ROAD? YES (X) NO ()		
		41. DISTANCE FROM AND FRONTAGE ON ROAD		
42. FURTHER DESCRIPTION OF IMPORTANT FEATURES				
<p>The main facade faces east. The main entrance door is centrally placed on the facade and flanked by side-lites. The entrance is covered by a gabled roof supported by wood posts. A continuous pent roof divides the 1st and 2nd stories. Fenestrations consist of paired double-hung sash windows with 6-over-1 lites. A two-story wing covered by a side-gable roof is placed on the south facade.</p>				
43. HISTORY AND SIGNIFICANCE				
<p>The first resident was Frank J. Fenning, occupation, poultry.</p>				
44. DESCRIPTION OF ENVIRONMENT AND OUTBUILDINGS				
<p>BP #50679 (7/13/25) WP 81631 (7/16/25) City Directory - 1926</p>				
45. SOURCES OF INFORMATION				
46. PREPARED BY Lisa Lassman Briscoe				
47. ORGANIZATION Landmarks Commission				
48. DATE 1/89 49. REVISION DATE(S)				



34 AS-027-014

LANDMARKS COMMISSION OF KANSAS CITY, MISSOURI
ARCHITECTURAL/HISTORIC INVENTORY SURVEY FORM (Site # 72)

1. NO. Simpson Yeomans/ Countryside		4. PRESENT LOCAL NAME(S) OR DESIGNATION(S)		1. NO. 72
2. COUNTY Jackson		5. OTHER NAME(S)		
3. LOCATION OF NEGATIVES Landmarks Commission		Frank McGuyre Residence		
6. SPECIFIC LEGAL LOCATION TOWNSHIP _____ RANGE _____ SECTION _____ IF CITY OR TOWN, STREET ADDRESS 5400 Main		16. THEMATIC CATEGORY		2. COUNTY
7. CITY OR TOWN IF RURAL, VICINITY Kansas City, Missouri		17. DATE(S) OR PERIOD 1948		
8. DESCRIPTION OF LOCATION N/A		18. STYLE OR DESIGN 19		
9. COORDINATES UTM LAT _____ LONG N/A		19. ARCHITECT OR ENGINEER		4. PRESENT LOCAL NAME(S) OR DESIGNATION(S) 5400 Main
10. SITE () STRUCTURE () BUILDING (X) OBJECT ()		20. CONTRACTOR OR BUILDER E. D. Benson AW		
11. ON NATIONAL REGISTER? YES () NO (X)		21. ORIGINAL USE, IF APPARENT Residence O/A		
12. IS IT ELIGIBLE? YES () NO ()		22. PRESENT USE Residence		5. PRESENT LOCAL NAME(S) OR DESIGNATION(S) 5400 Main
13. PART OF ESTAB. HIST. DISTRICT? YES () NO (X)		23. OWNERSHIP PUBLIC () PRIVATE (X)		
14. DISTRICT POTENTIAL? YES (X) NO ()		24. OWNER'S NAME AND ADDRESS IF KNOWN N/A		
15. NAME OF ESTABLISHED DISTRICT N/A		25. OPEN TO PUBLIC? YES () NO (X)		6. PRESENT LOCAL NAME(S) OR DESIGNATION(S) 5400 Main
16. LOCAL CONTACT PERSON OR ORGANIZATION Landmarks Commission		26. OTHER SURVEYS IN WHICH INCLUDED N/A		
17. ENDANGERED? BY WHAT? YES () NO (X)		27. VISIBILITY FROM PUBLIC ROAD? YES (X) NO ()		
18. DISTANCE FROM AND FRONTAGE ON ROAD		28. NO. OF STORIES 1 1/2		7. PRESENT LOCAL NAME(S) OR DESIGNATION(S) 5400 Main
29. BASEMENT? YES (X) NO ()		30. FOUNDATION MATERIAL Concrete block		
31. WALL CONSTRUCTION frame		32. ROOF TYPE AND MATERIAL gable/asphalt		
33. NO. OF BAYS FRONT SIDE		34. WALL TREATMENT brick		8. PRESENT LOCAL NAME(S) OR DESIGNATION(S) 5400 Main
35. PLAN SHAPE		36. CHANGES (EXPLAIN IN NO. 42) ADDITION () ALTERED () MOVED ()		
37. CONDITION INTERIOR EXTERIOR good		38. PRESERVATION UNDERWAY? YES () NO (X)		
39. ENDANGERED? BY WHAT? YES () NO (X)		40. VISIBILITY FROM PUBLIC ROAD? YES (X) NO ()		9. PRESENT LOCAL NAME(S) OR DESIGNATION(S) 5400 Main
41. DISTANCE FROM AND FRONTAGE ON ROAD		42. FURTHER DESCRIPTION OF IMPORTANT FEATURES The main facade faces east. The main entrance door is covered by a wood awning. Fenestrations consist of paired multi-lited double-hung sash windows and tripartite picture window. Two gable dormers with double-hung windows are symetrically placed on the roof. A two car garage, with two paneled garage door is on the south facade.		
43. HISTORY AND SIGNIFICANCE The first reisdent was Frank McGuyre, business representative for the Truck Drivers Union, Local #41.		44. DESCRIPTION OF ENVIRONMENT AND OUTBUILDINGS		
45. SOURCES OF INFORMATION B.P. #68197 (8/6/48) W.P. #92986 (8-9-48)		46. PREPARED BY Lisa Lassman Briscoe		10. PRESENT LOCAL NAME(S) OR DESIGNATION(S) 5400 Main
		47. ORGANIZATION Landmarks Commission		



LANDMARKS COMMISSION OF KANSAS CITY, MISSOURI

ARCHITECTURAL/HISTORIC INVENTORY SURVEY FORM

JA AS-027-115

(She # 73)

1. NO. Simpson Yeomans/ Countryside		4. PRESENT LOCAL NAME(S) OR DESIGNATION(S)		1. NO. 73
2. COUNTY Jackson		5. OTHER NAME(S)		
3. LOCATION OF NEGATIVES Landmarks Commission		S. Fry Residence		
6. SPECIFIC LEGAL LOCATION TOWNSHIP _____ RANGE _____ SECTION _____ IF CITY OR TOWN, STREET ADDRESS 5410 Main		16. THEMATIC CATEGORY		2. COUNTY 5410 Main
7. CITY OR TOWN IF RURAL, VICINITY Kansas City, Missouri		17. DATE(S) OR PERIOD 1910		
8. DESCRIPTION OF LOCATION N/A		18. STYLE OR DESIGN Prairie elements 01		
		19. ARCHITECT OR ENGINEER Kurfiss & Goddard		
		20. CONTRACTOR OR BUILDER J. C. Nichols fu		
		21. ORIGINAL USE, IF APPARENT Residence DIA		
		22. PRESENT USE Residence		
		23. OWNERSHIP PUBLIC () PRIVATE (X)		
		24. OWNER'S NAME AND ADDRESS IF KNOWN N/A		
		25. OPEN TO PUBLIC? YES () NO (X)		
9. COORDINATES UTM LAT _____ LONG N/A		26. LOCAL CONTACT PERSON OR ORGANIZATION Landmarks Commission		
10. SITE () STRUCTURE () BUILDING (X) OBJECT ()		27. OTHER SURVEYS IN WHICH INCLUDED N/A		
11. ON NATIONAL REGISTER? YES () NO (X)		28. NO. OF STORIES 2		
12. IS IT ELIGIBLE? YES () NO ()		29. BASEMENT? YES (X) NO ()		
13. PART OF ESTAB. YES () HIST. DISTRICT? NO (X)		30. FOUNDATION MATERIAL stone		
14. DISTRICT POTENTIAL? YES (X) NO ()		31. WALL CONSTRUCTION frame		
15. NAME OF ESTABLISHED DISTRICT N/A		32. ROOF TYPE AND MATERIAL hip/asphalt D2		
		33. NO. OF BAYS FRONT SIDE		
		34. WALL TREATMENT stucco		
		35. PLAN SHAPE		
		36. CHANGES ADDITION () (EXPLAIN IN ALTERED () NO. 42) MOVED ()		
		37. CONDITION INTERIOR _____ EXTERIOR good		
		38. PRESERVATION UNDERWAY? YES () NO (X)		
		39. ENDANGERED? YES () BY WHAT? NO (X)		
		40. VISIBLE FROM YES (X) PUBLIC ROAD? NO ()		
		41. DISTANCE FROM AND FRONTAGE ON ROAD		
42. FURTHER DESCRIPTION OF IMPORTANT FEATURES The main facade faces east. The multi-lited entrance door is flanked by multi-lited sidelites and covered by a one-story full width porch covered by a shed roof supported by stucco posts. Fenestrations consist of multi-lite upper sash and single-lite bottom sash double-hung windows. A segmental dormer with ribbon of windows is centrally placed on the hipped roof. An exterior eave chimney projects from the roof on the south facade.				
43. HISTORY AND SIGNIFICANCE Built/developed by J. C. Nichols as a part of the Country District. The partnership of Kurfiss & Goddard consisted of Shelby Kurfiss and Harry Goddard and began and ended in 1910. Kurfiss built a reputation as one of Kansas City's best draftsmen. The majority of his designs were residential. The first resident was F. Sigel Fry, occupation paint.				
44. DESCRIPTION OF ENVIRONMENT AND OUTBUILDINGS				
45. SOURCES OF INFORMATION Early KC Architects: Selby Kurfiss, by Sherry Piland HKCF News, Aug-Sept, 1979, pg. 9 B.P. #25469 (3/22/10) W.P. #1142 (3/8/10) CD - 1912			46. PREPARED BY Lisa Lassman Briscoe 47. ORGANIZATION Landmarks Commission 48. DATE 1/89 49. REVISION DATE(S)	



LANDMARKS COMMISSION OF KANSAS CITY, MISSOURI
ARCHITECTURAL/HISTORIC INVENTORY SURVEY FORM

JA-AS-027-116

(Site # 74)

1. NO. Simpson Yeomans/ Countryside		4. PRESENT LOCAL NAME(S) OR DESIGNATION(S)		1. NO. 74
2. COUNTY Jackson		5. OTHER NAME(S) Daniel G. Stewart Residence		
3. LOCATION OF NEGATIVES Landmarks Commission				
6. SPECIFIC LEGAL LOCATION TOWNSHIP _____ RANGE _____ SECTION _____ IF CITY OR TOWN, STREET ADDRESS 5412 Main		16. THEMATIC CATEGORY	28. NO. OF STORIES 2	2. COUNTY 5412 Main
7. CITY OR TOWN IF RURAL, VICINITY Kansas City, Missouri		17. DATE(S) OR PERIOD 1921	29. BASEMENT? YES (X) NO ()	
8. DESCRIPTION OF LOCATION N/A		18. STYLE OR DESIGN 01	30. FOUNDATION MATERIAL stone	
		19. ARCHITECT OR ENGINEER	31. WALL CONSTRUCTION frame	
		20. CONTRACTOR OR BUILDER E. W. Wheelock Fu	32. ROOF TYPE AND MATERIAL hip/wood shingle 42	
		21. ORIGINAL USE, IF APPARENT Residence OIA	33. NO. OF BAYS FRONT SIDE	
		22. PRESENT USE Residence	34. WALL TREATMENT stucco	
		23. OWNERSHIP PUBLIC () PRIVATE (X)	35. PLAN SHAPE	
		24. OWNER'S NAME AND ADDRESS IF KNOWN N/A	36. CHANGES (EXPLAIN IN NO. 42) ADDITION () ALTERED () MOVED ()	
9. COORDINATES UTM LAT LONG N/A		25. OPEN TO PUBLIC? YES () NO (XX)	37. CONDITION INTERIOR EXTERIOR good	
10. SITE () BUILDING (X) STRUCTURE () OBJECT ()		26. LOCAL CONTACT PERSON OR ORGANIZATION Landmarks Commission	38. PRESERVATION UNDERWAY? YES () NO (X)	4. PRESENT LOCAL NAME(S) OR DESIGNATION(S)
11. ON NATIONAL REGISTER? YES () NO (X)		27. OTHER SURVEYS IN WHICH INCLUDED N/A	39. ENDANGERED? BY WHAT? YES () NO (X)	
12. IS IT ELIGIBLE? YES () NO ()			40. VISIBLE FROM PUBLIC ROAD? YES (X) NO ()	
13. PART OF ESTAB. HIST. DISTRICT? YES () NO (X)			41. DISTANCE FROM AND FRONTAGE ON ROAD	
14. DISTRICT POTENTIAL? YES (X) NO ()				
15. NAME OF ESTABLISHED DISTRICT N/A				
42. FURTHER DESCRIPTION OF IMPORTANT FEATURES The main facade faces east. The multi-lited entrance door is covered by a full-width 1 story porch covered by a hip roof supported by columns. Fenestrations consist of 6-over-1 lite double-hung sash windows.				
43. HISTORY AND SIGNIFICANCE The first resident was Daniel G. Stewart, of Stewart-James-Whitcomb.				
44. DESCRIPTION OF ENVIRONMENT AND OUTBUILDINGS				
45. SOURCES OF INFORMATION B.P. #39244 (8/22/21) W.P/ #66603 (9/26/21) C.D. 1921			46. PREPARED BY Lisa Lassman Briscoe	
			47. ORGANIZATION Landmarks Commission	
			48. DATE 1/89	
			49. REVISION DATE(S)	



LANDMARKS COMMISSION OF KANSAS CITY, MISSOURI

ARCHITECTURAL/HISTORIC INVENTORY SURVEY FORM

34-13-027-117
(Site # 25)

1. NO. Simpson Yeomans/ Countryside		4. PRESENT LOCAL NAME(S) OR DESIGNATION(S)		1. NO. 75
2. COUNTY Jackson		5. OTHER NAME(S)		
3. LOCATION OF NEGATIVES Landmarks Commission		Clif Langsdale Residence		2. COUNTY 75
6. SPECIFIC LEGAL LOCATION TOWNSHIP _____ RANGE _____ SECTION _____ IF CITY OR TOWN, STREET ADDRESS 5416 Main		16. THEMATIC CATEGORY		
7. CITY OR TOWN IF RURAL, VICINITY Kansas City, Missouri		17. DATE(S) OR PERIOD 1920		2. COUNTY 75
8. DESCRIPTION OF LOCATION N/A		18. STYLE OR DESIGN Craftsman elements		
9. COORDINATES UTM LAT _____ LONG N/A		19. ARCHITECT OR ENGINEER E. P. Madorie		4. PRESENT LOCAL NAME(S) OR DESIGNATION(S) 5416 Main
		20. CONTRACTOR OR BUILDER J. C. Nichols		
		21. ORIGINAL USE, IF APPARENT Residence		
		22. PRESENT USE Residence		
		23. OWNERSHIP PUBLIC () PRIVATE (X)		
		24. OWNER'S NAME AND ADDRESS IF KNOWN N/A		
		25. OPEN TO PUBLIC? YES () NO (X)		
		26. LOCAL CONTACT PERSON OR ORGANIZATION Landmarks Commission		
		27. OTHER SURVEYS IN WHICH INCLUDED N/A		
		28. NO. OF STORIES 2 1/2		
30. FOUNDATION MATERIAL stone		31. WALL CONSTRUCTION frame		
32. ROOF TYPE AND MATERIAL side-gable/asphalt		33. NO. OF BAYS FRONT SIDE		
34. WALL TREATMENT stucco		35. PLAN SHAPE		
36. CHANGES (EXPLAIN IN NO. 42) ADDITION () ALTERED () MOVED ()		37. CONDITION INTERIOR _____ EXTERIOR good		
38. PRESERVATION UNDERWAY? YES () NO (X)		39. ENDANGERED? BY WHAT? YES () NO (X)		
40. VISIBLE FROM PUBLIC ROAD? YES (X) NO ()		41. DISTANCE FROM AND FRONTAGE ON ROAD		
42. FURTHER DESCRIPTION OF IMPORTANT FEATURES The main facade faces east. The entrance door is flanked by sidelites and covered by a 1 story full-width porch with shed roof supported by double-paired posts. Fenestrations consist of 8-over-1 lite double-hung sash windows. Exposed roof rafter tails adorn the eaves. A shed roof dormer with tripartite window is centrally placed on the roof. An exterior ridge chimney projects from the roof on the south facade.				
43. HISTORY AND SIGNIFICANCE Built/developed by the J. C. Nichols Company as a part of the Country Club District. "In 1912 the companies brochure advertised the district as 'the most distinctive and exclusive residence area possessed by any city in the west'.				
The first resident was Clif Langsdale of Langsdale & Howell Lawyers.				
44. DESCRIPTION OF ENVIRONMENT AND OUTBUILDINGS				
45. SOURCES OF INFORMATION KC - A History of K.C.Mo. Brown, Theodore A., & Dorsett, Lyle W. Pruett Pub. Co., pg. 174.			46. PREPARED BY Lisa Lassman Briscoe	
Over			47. ORGANIZATION Landmarks Commission	
			48. DATE 1/89	
			49. REVISION DATE(S)	

Continuation
HISTORIC INVENTORY

ADDRESS:


45. Cont':


B.P. #25924 (6/29/10)

W.P. #43700 (7-18-10)

C.D. 1910

Western Contractor 7/6/10, p. 6





LANDMARKS COMMISSION OF KANSAS CITY, MISSOURI

ARCHITECTURAL/HISTORIC INVENTORY SURVEY FORM

JA 15-027-112

(Site # 76)

1. NO. Simpson Yeomans/ Countryside		4. PRESENT LOCAL NAME(S) OR DESIGNATION(S)		1. NO. 76
2. COUNTY Jackson		5. OTHER NAME(S) Chester B. Magill Residence		
3. LOCATION OF NEGATIVES Landmarks Commission				
6. SPECIFIC LEGAL LOCATION TOWNSHIP _____ RANGE _____ SECTION _____ IF CITY OR TOWN, STREET ADDRESS 5420 Main		16. THEMATIC CATEGORY		2. COUNTY 5420 Main
7. CITY OR TOWN IF RURAL, VICINITY Kansas City, Missouri		17. DATE(S) OR PERIOD 1919		
8. DESCRIPTION OF LOCATION N/A		18. STYLE OR DESIGN Prairie Elements		
		19. ARCHITECT OR ENGINEER		
		20. CONTRACTOR OR BUILDER Home Investment Co. PO		
		21. ORIGINAL USE, IF APPARENT Residence		
		22. PRESENT USE Residence		
		23. OWNERSHIP PUBLIC () PRIVATE (X)		
		24. OWNER'S NAME AND ADDRESS IF KNOWN N/A		
		25. OPEN TO PUBLIC? YES () NO (X)		
9. COORDINATES UTM LAT _____ LONG N/A		26. LOCAL CONTACT PERSON OR ORGANIZATION Landmarks Commission		
10. SITE () STRUCTURE () BUILDING (X) OBJECT ()		27. OTHER SURVEYS IN WHICH INCLUDED N/A		
11. ON NATIONAL REGISTER? YES () NO (X)		28. NO. OF STORIES 2		
12. IS IT ELIGIBLE? YES () NO ()		29. BASEMENT? YES (X) NO ()		
13. PART OF ESTAB. HIST. DISTRICT? YES () NO (X)		30. FOUNDATION MATERIAL stone		
14. DISTRICT POTENTIAL? YES (X) NO ()		31. WALL CONSTRUCTION frame		
15. NAME OF ESTABLISHED DISTRICT N/A		32. ROOF TYPE AND MATERIAL hip/asphalt DR		
		33. NO. OF BAYS FRONT SIDE		
		34. WALL TREATMENT stucco/wood shake		
		35. PLAN SHAPE		
		36. CHANGES (EXPLAIN IN NO. 42) ADDITION () ALTERED () MOVED ()		
		37. CONDITION INTERIOR EXTERIOR good		
		38. PRESERVATION UNDERWAY? YES () NO (X)		
		39. ENDANGERED? BY WHAT? YES () NO (X)		
		40. VISIBLE FROM PUBLIC ROAD? YES (X) NO ()		
		41. DISTANCE FROM AND FRONTAGE ON ROAD		
42. FURTHER DESCRIPTION OF IMPORTANT FEATURES The main facade faces east. The entrance door is flanked by side lites and covered by a hipped roof portico. Fenestrations consist of 8 over 1 lite double-hung sash windows. The 1st story windows are covered with louvered shutters. The house is covered by a low-pitched roof with widely overhanging eaves. Detail emphasizing horizontal separation at the 2nd story floor line consists of a wooden stringcourse.				
43. HISTORY AND SIGNIFICANCE The first resident was Chester B. Magill, manager Dort Sales Co.				
44. DESCRIPTION OF ENVIRONMENT AND OUTBUILDINGS				
45. SOURCES OF INFORMATION B.P. #36955 (8/11/19) W.P. #62744 (8/8/19) C.D. 1920		46. PREPARED BY Lisa Lassman Briscoe		
		47. ORGANIZATION Landmarks Commission		
		48. DATE 1/89		
		49. REVISION DATE(S)		



LANDMARKS COMMISSION OF KANSAS CITY, MISSOURI
ARCHITECTURAL/HISTORIC INVENTORY SURVEY FORM

3A-45-027-119
(Site # 77)

1. NO. Simpson Yeomans/ Countryside		4. PRESENT LOCAL NAME(S) OR DESIGNATION(S)		1. NO. 77
2. COUNTY Jackson		5. OTHER NAME(S) Robert T. Herrick Residence		
3. LOCATION OF NEGATIVES Landmarks Commission				
6. SPECIFIC LEGAL LOCATION TOWNSHIP _____ RANGE _____ SECTION _____ IF CITY OR TOWN, STREET ADDRESS 5424 Main		16. THEMATIC CATEGORY		2. COUNTY DR 5424 Main
7. CITY OR TOWN IF RURAL, VICINITY Kansas City, Missouri		17. DATE(S) OR PERIOD 1910		
8. DESCRIPTION OF LOCATION N/A		18. STYLE OR DESIGN Craftsman Elements 22		
		19. ARCHITECT OR ENGINEER		
		20. CONTRACTOR OR BUILDER J. C. Nichols R1 40		
		21. ORIGINAL USE, IF APPARENT Residence DIA		
		22. PRESENT USE Residence		
		23. OWNERSHIP PUBLIC () PRIVATE (X)		
		24. OWNER'S NAME AND ADDRESS IF KNOWN N/A		
		25. OPEN TO PUBLIC? YES () NO (X)		
9. COORDINATES UTM LAT LONG N/A		26. LOCAL CONTACT PERSON OR ORGANIZATION Landmarks Commission		
10. SITE () STRUCTURE () BUILDING (X) OBJECT ()		27. OTHER SURVEYS IN WHICH INCLUDED N/A		
11. ON NATIONAL REGISTER? YES () NO (X)		28. NO. OF STORIES 1 1/2		
12. IS IT ELIGIBLE? YES () NO ()		29. BASEMENT? YES (X) NO ()		
13. PART OF ESTAB. HIST. DISTRICT? YES () NO (X)		30. FOUNDATION MATERIAL stone		
14. DISTRICT POTENTIAL? YES (X) NO ()		31. WALL CONSTRUCTION frame		
15. NAME OF ESTABLISHED DISTRICT N/A		32. ROOF TYPE AND MATERIAL side gable/asphalt		
		33. NO. OF BAYS FRONT SIDE		
		34. WALL TREATMENT wood shake		
		35. PLAN SHAPE		
		36. CHANGES (EXPLAIN IN NO. 42) ADDITION () ALTERED () MOVED ()		
		37. CONDITION INTERIOR EXTERIOR good		
		38. PRESERVATION UNDERWAY? YES () NO (X)		
		39. ENDANGERED? BY WHAT? YES () NO (X)		
		40. VISIBLE FROM PUBLIC ROAD? YES (X) NO ()		
		41. DISTANCE FROM AND FRONTAGE ON ROAD		

42. FURTHER DESCRIPTION OF IMPORTANT FEATURES The main facade faces east. The main entrance door is flanked by sidelites and covered by a full-width porch contained under the main roof and supported by stone piers. Fenestrations consist of multi-lited tripartite windows. A shed dormer with ribbon of windows is centrally placed on the roof. An interior slope chimney projects from the roof at the north and south facades.

43. HISTORY AND SIGNIFICANCE Built/developed by the J. C. Nichols Company as a part of the Country Club District. "In 1912 the companies brochure advertised the district as the most distinctive and exclusive residence area possessed by any city in the west".
The first resident was Robert T. Herrick, lawyer.

44. DESCRIPTION OF ENVIRONMENT AND OUTBUILDINGS

45. SOURCES OF INFORMATION
B.P. 25647 (4/23/10)
W.P. 43478 (6/24/10)
CD 1912
(over)

46. PREPARED BY
Lisa Lassman Briscoe
47. ORGANIZATION
Landmarks Commission

48. DATE 1/RQ 49. REVISION DATE(S)


Continuation


HISTORIC INVENTORY

ADDRESS:

45. Cont'd:

KC - A History of Kansas City, MO., Brown. Theodore A., & Dorsett, Lyle W.,
Pruett Publ. Co., p. 174.






LANDMARKS COMMISSION OF KANSAS CITY, MISSOURI

JA-AS-027-120

ARCHITECTURAL/HISTORIC INVENTORY SURVEY FORM

(Site # 78)

1. NO. Simpson Yeomans/ Countryside		4. PRESENT LOCAL NAME(S) OR DESIGNATION(S)		1. NO. 78
2. COUNTY Jackson		5. OTHER NAME(S)		
3. LOCATION OF NEGATIVES Landmarks Commission				
6. SPECIFIC LEGAL LOCATION TOWNSHIP _____ RANGE _____ SECTION _____ IF CITY OR TOWN, STREET ADDRESS 5428 Main		16. THEMATIC CATEGORY		2. COUNTY 5428 Main
7. CITY OR TOWN IF RURAL, VICINITY Kansas City, Missouri		17. DATE(S) OR PERIOD 1910		
8. DESCRIPTION OF LOCATION N/A		18. STYLE OR DESIGN Prairie Elements 18		
		19. ARCHITECT OR ENGINEER 40		
		20. CONTRACTOR OR BUILDER J. C. Nichols FL		
		21. ORIGINAL USE, IF APPARENT Residence DIA		
		22. PRESENT USE Residence		
9. COORDINATES UTM LAT _____ LONG N/A		23. OWNERSHIP PUBLIC () PRIVATE (X)		
10. SITE () STRUCTURE () BUILDING (X) OBJECT ()		24. OWNER'S NAME AND ADDRESS IF KNOWN N/A		
11. ON NATIONAL REGISTER? YES () NO (X)		25. OPEN TO PUBLIC? YES () NO (X)		
12. IS IT ELIGIBLE? YES () NO ()		26. LOCAL CONTACT PERSON OR ORGANIZATION Landmarks Commission		
13. PART OF ESTAB. HIST. DISTRICT? YES () NO (X)		27. OTHER SURVEYS IN WHICH INCLUDED N/A		
14. DISTRICT POTENTIAL? YES (X) NO ()		28. NO. OF STORIES 2 1/2		
15. NAME OF ESTABLISHED DISTRICT N/A		29. BASEMENT? YES (X) NO ()		
		30. FOUNDATION MATERIAL stone		
		31. WALL CONSTRUCTION frame		
		32. ROOF TYPE AND MATERIAL gable/asphalt		
		33. NO. OF BAYS FRONT SIDE		
		34. WALL TREATMENT wood shingle		
		35. PLAN SHAPE		
		36. CHANGES (EXPLAIN IN NO. 42) ADDITION () ALTERED () MOVED ()		
		37. CONDITION INTERIOR _____ EXTERIOR good		
		38. PRESERVATION UNDERWAY? YES () NO (X)		
		39. ENDANGERED? BY WHAT? YES () NO (X)		
		40. VISIBLE FROM PUBLIC ROAD? YES (X) NO ()		
		41. DISTANCE FROM AND FRONTAGE ON ROAD		
42. FURTHER DESCRIPTION OF IMPORTANT FEATURES The main facade faces east. The main entrance is covered by a full-width porch covered by a gable roof supported by stone piers. Fenestrations consist of multi-lited double-hung sash windows. A tripartite window is placed on each floor. The 2nd story tripartite is placed in a projecting angled bay covered by a gable roof.				
43. HISTORY AND SIGNIFICANCE Built by the J. C. Nichols Co., as a part of the Country Club District. "In 1912 the companies first brochure advertised the district as 'the most distinctive and exclusive residence area possessed by any city in the west'."				
44. DESCRIPTION OF ENVIRONMENT AND OUTBUILDINGS				
45. SOURCES OF INFORMATION KC - A History of KC, MO. Brown, Theodore A., & Dorsett, Lyle W., Pruett Pub. Co. p. 174. B.P 25646 (4/23/10)		46. PREPARED BY Lisa Lassman Briscoe		
		47. ORGANIZATION Landmarks Commission		
		48. DATE 1/89		49. REVISION DATE(S)



LANDMARKS COMMISSION OF KANSAS CITY, MISSOURI

ARCHITECTURAL/HISTORIC INVENTORY SURVEY FORM

JA-AS-027-121

(Sheet # 79)

1. NO. Simpson Yeomans/ Countryside		4. PRESENT LOCAL NAME(S) OR DESIGNATION(S)		1. NO. 79
2. COUNTY Jackson		5. OTHER NAME(S)		
3. LOCATION OF NEGATIVES Landmarks Commission		Frederick W. Casner Residence		
6. SPECIFIC LEGAL LOCATION TOWNSHIP _____ RANGE _____ SECTION _____ IF CITY OR TOWN, STREET ADDRESS 5430 Main		16. THEMATIC CATEGORY		2. COUNTY 4. PRESENT LOCAL NAME(S) OR DESIGNATION(S) 5430 Main
7. CITY OR TOWN IF RURAL, VICINITY Kansas City, Missouri		17. DATE(S) OR PERIOD 1915		
8. DESCRIPTION OF LOCATION N/A		18. STYLE OR DESIGN Bungalow Elements 22		
		19. ARCHITECT OR ENGINEER 40		
		20. CONTRACTOR OR BUILDER R I		
		21. ORIGINAL USE, IF APPARENT Residence DIA		
		22. PRESENT USE Residence		
		23. OWNERSHIP PUBLIC () PRIVATE (X)		
		24. OWNER'S NAME AND ADDRESS IF KNOWN N/A		
		25. OPEN TO PUBLIC? YES () NO (XX)		
9. COORDINATES UTM LAT _____ LONG N/A		26. LOCAL CONTACT PERSON OR ORGANIZATION Landmarks Commission		
10. SITE () STRUCTURE () BUILDING (X) OBJECT ()		27. OTHER SURVEYS IN WHICH INCLUDED N/A		
11. ON NATIONAL REGISTER? YES () NO (X)		28. NO. OF STORIES 1 1/2		
12. IS IT ELIGIBLE? YES () NO ()		29. BASEMENT? YES (XX) NO ()		
13. PART OF ESTAB. HIST. DISTRICT? YES () NO (X)		30. FOUNDATION MATERIAL stone		
14. DISTRICT POTENTIAL? YES (X) NO ()		31. WALL CONSTRUCTION frame		
15. NAME OF ESTABLISHED DISTRICT N/A		32. ROOF TYPE AND MATERIAL gable/asphalt DR		
		33. NO. OF BAYS FRONT SIDE		
		34. WALL TREATMENT stucco		
		35. PLAN SHAPE		
		36. CHANGES (EXPLAIN IN NO. 42) ADDITION () ALTERED () MOVED ()		
		37. CONDITION INTERIOR _____ EXTERIOR good		
		38. PRESERVATION UNDERWAY? YES () NO (X)		
		39. ENDANGERED? BY WHAT? YES () NO (X)		
		40. VISIBLE FROM PUBLIC ROAD? YES (X) NO ()		
		41. DISTANCE FROM AND FRONTAGE ON ROAD		
42. FURTHER DESCRIPTION OF IMPORTANT FEATURES The main facade faces east. The main entrance door is covered by a full-width porch with extended roof supported by stone piers. Fenestrations consist of multi-lited casement and double-hung sash windows. A partial-width shed dormer is centrally placed on the roof.				
43. HISTORY AND SIGNIFICANCE The first resident was Frederick W. Casner, occupation, public utilities.				
44. DESCRIPTION OF ENVIRONMENT AND OUTBUILDINGS				
45. SOURCES OF INFORMATION WP #55654 (3/17/15) City Directory - 1916		46. PREPARED BY Lisa Lassman Briscoe		
		47. ORGANIZATION Landmarks Commission		
		48. DATE 1/89		
		49. REVISION DATE(S)		



3A 15-027-122

LANDMARKS COMMISSION OF KANSAS CITY, MISSOURI
ARCHITECTURAL/HISTORIC INVENTORY SURVEY FORM

(Site # 162)

1. NO. Simpson-Yeomans/ Countryside Amend.		4. PRESENT LOCAL NAME(S) OR DESIGNATION(S)		1. NO. 162
2. COUNTY JACKSON		5. OTHER NAME(S)		
3. LOCATION OF NEGATIVES Landmarks Commission		L. G. Willits Residence		4. PRESENT LOCAL NAME(S) OR DESIGNATION(S) 801 Westover Rd.
6. SPECIFIC LEGAL LOCATION TOWNSHIP _____ RANGE _____ SECTION _____ IF CITY OR TOWN, STREET ADDRESS 201 Westover Rd.		16. THEMATIC CATEGORY		
7. CITY OR TOWN IF RURAL, VICINITY Kansas City, Missouri		17. DATE(S) OR PERIOD 1922		29. BASEMENT? YES (X) NO ()
8. DESCRIPTION OF LOCATION N/A		18. STYLE OR DESIGN 51		30. FOUNDATION MATERIAL stone
		19. ARCHITECT OR ENGINEER R. I. Falkenberg		31. WALL CONSTRUCTION frame
		20. CONTRACTOR OR BUILDER P. J. ...		32. ROOF TYPE AND MATERIAL gambrel
		21. ORIGINAL USE, IF APPARENT Residence		33. NO. OF BAYS FRONT 5 SIDE
		22. PRESENT USE Residence		34. WALL TREATMENT shingles
		23. OWNERSHIP PUBLIC () PRIVATE (X)		35. PLAN SHAPE rectangular
		24. OWNER'S NAME AND ADDRESS IF KNOWN N/A		36. CHANGES (EXPLAIN IN NO. 42) ADDITION () ALTERED () MOVED ()
9. COORDINATES UTM LAT LONG		25. OPEN TO PUBLIC? YES () NO (X)		37. CONDITION INTERIOR EXTERIOR good
10. SITE () STRUCTURE () BUILDING (X) OBJECT ()		26. LOCAL CONTACT PERSON OR ORGANIZATION Landmarks Commission		38. PRESERVATION UNDERWAY? YES () NO (X)
11. ON NATIONAL REGISTER? YES () NO (X)		27. OTHER SURVEYS IN WHICH INCLUDED N/A		39. ENDANGERED? BY WHAT? YES () NO (X)
13. PART OF ESTAB. HIST. DISTRICT? YES () NO (X)				40. VISIBLE FROM PUBLIC ROAD? YES (X) NO ()
14. DISTRICT POTENTIAL? YES (X) NO ()				41. DISTANCE FROM AND FRONTAGE ON ROAD
15. NAME OF ESTABLISHED DISTRICT N/A				
42. FURTHER DESCRIPTION OF IMPORTANT FEATURES The main facade faces east. The main entrance is wood panel with glass fanlight in the upper portion. The entire entrance is placed in a wooden door surround with a curved broken pediment. The entrance is placed in a one story projection that is capped with a gable. Fenestration consists of six-over-six and four-over-four lights double hung sash windows. Tripartite windows flank the entrance. Single placement of windows are located in the full width shed door. A one story flat roof screened-in porch is located at the south end while a one story (over)				
43. HISTORY AND SIGNIFICANCE The first resident was L. G. Willits, a physician.				
44. DESCRIPTION OF ENVIRONMENT AND OUTBUILDINGS				
45. SOURCES OF INFORMATION WP #70867 City Directories, 1923, 1925			46. PREPARED BY Linda Becker	
			47. ORGANIZATION Landmarks Commission	
			48. DATE 1/62 49. REVISION DATE(S)	

HISTORIC INVENTORY

ADDRESS:

42. Cont'd:

enclosed section flanked by wooden pilasters is located at the north end.





LANDMARKS COMMISSION OF KANSAS CITY, MISSOURI

ARCHITECTURAL/HISTORIC INVENTORY SURVEY FORM

(See #110)

1. NO. Simpson Yeomans/ Countryside		4. PRESENT LOCAL NAME(S) OR DESIGNATION(S)		1. NO. 110
2. COUNTY Jackson		5. OTHER NAME(S) <i>Simpson</i>		
3. LOCATION OF NEGATIVES Landmarks Commission		Edgar P. Madorie Res.		2. COUNTY
6. SPECIFIC LEGAL LOCATION TOWNSHIP _____ RANGE _____ SECTION _____ IF CITY OR TOWN, STREET ADDRESS 206 Westover		16. THEMATIC CATEGORY		
7. CITY OR TOWN IF RURAL, VICINITY Kansas City, Missouri		17. DATE(S) OR PERIOD 1926-27		4. PRESENT LOCAL NAME(S) OR DESIGNATION(S) 206 Westover Rd.
8. DESCRIPTION OF LOCATION N/A		18. STYLE OR DESIGN Colonial Revival 51		
		19. ARCHITECT OR ENGINEER Madorie and Bihr 10 30		
		20. CONTRACTOR OR BUILDER		
		21. ORIGINAL USE, IF APPARENT Residence D/A		
		22. PRESENT USE Residence		
		23. OWNERSHIP PUBLIC () PRIVATE (X)		
		24. OWNER'S NAME AND ADDRESS IF KNOWN N/A		
9. COORDINATES UTM LAT _____ LONG N/A		25. OPEN TO PUBLIC? YES () NO (X)		
10. SITE () STRUCTURE () BUILDING (X) OBJECT ()		26. LOCAL CONTACT PERSON OR ORGANIZATION Landmarks Commission		
11. ON NATIONAL REGISTER? YES () NO (X)		27. OTHER SURVEYS IN WHICH INCLUDED N/A		
12. IS IT ELIGIBLE? YES () NO ()				
13. PART OF ESTAB. HIST. DISTRICT? YES () NO (X)		38. PRESERVATION UNDERWAY? YES () NO (X)		
14. DISTRICT POTENTIAL? YES (X) NO ()		39. ENDANGERED? BY WHAT? YES () NO (X)		
15. NAME OF ESTABLISHED DISTRICT N/A		40. VISIBLE FROM PUBLIC ROAD? YES (X) NO ()		
		41. DISTANCE FROM AND FRONTAGE ON ROAD		
42. FURTHER DESCRIPTION OF IMPORTANT FEATURES The main facade faces southeast. The main entrance paneled door with transom lites, is placed within a broken segmental pediment door surround, with flanking sidelites, supported by pilasters. Fenestrations consist of six-over-six lite double-hung sash windows with stone sills on the 1st and 2nd stories. The 1st story windows are capped with a brick soldier course lintel with keystone. A multi-lite double-hung sash tripartite window is centered over the main entrance door. The roof is crowned by a centered gable with elliptical window.				
43. HISTORY AND SIGNIFICANCE The first resident was Edgar P. Madorie, Madorie & Bihr Architects.				
44. DESCRIPTION OF ENVIRONMENT AND OUTBUILDINGS				
45. SOURCES OF INFORMATION BP #14893 (12/28/26) WP #33942 (1/3/27) CD - 1930			46. PREPARED BY Linda Becker/ Lisa Lassman Briscoe	
			47. ORGANIZATION Landmarks Commission	
			48. DATE 1/89	
			49. REVISION DATE(S)	



3A 15-027 124

LANDMARKS COMMISSION OF KANSAS CITY, MISSOURI
ARCHITECTURAL/HISTORIC INVENTORY SURVEY FORM

(Site #112)

1. NO. Simpson-Yeomans/ Countryside Amend.		4. PRESENT LOCAL NAME(S) OR DESIGNATION(S)		1. NO. 112	
2. COUNTY JACKSON		5. OTHER NAME(S)			2. COUNTY
3. LOCATION OF NEGATIVES Landmarks Commission		E. L. Olrich Residence			
6. SPECIFIC LEGAL LOCATION TOWNSHIP _____ RANGE _____ SECTION _____ IF CITY OR TOWN, STREET ADDRESS 210 Westover		16. THEMATIC CATEGORY		28. NO. OF STORIES 2	
7. CITY OR TOWN IF RURAL, VICINITY Kansas City, Missouri		17. DATE(S) OR PERIOD 1922		29. BASEMENT? YES () NO ()	
8. DESCRIPTION OF LOCATION N/A		18. STYLE OR DESIGN 50		30. FOUNDATION MATERIAL stone	
		19. ARCHITECT OR ENGINEER 20		31. WALL CONSTRUCTION frame	
		20. CONTRACTOR OR BUILDER C. F. Donaldson C + SLL		32. ROOF TYPE AND MATERIAL hip	
9. COORDINATES UTM LAT LONG		21. ORIGINAL USE, IF APPARENT Residence OH		33. NO. OF BAYS FRONT 4 SIDE	
		22. PRESENT USE Residence		34. WALL TREATMENT clapboard siding	
		23. OWNERSHIP PUBLIC () PRIVATE (X)		35. PLAN SHAPE rectangular	
10. SITE () STRUCTURE () BUILDING (X) OBJECT ()		24. OWNER'S NAME AND ADDRESS IF KNOWN N/A		36. CHANGES (EXPLAIN IN NO. 42) ADDITION () ALTERED () MOVED ()	
		25. OPEN TO PUBLIC? YES () NO (X)		37. CONDITION INTERIOR EXTERIOR exterior	
		26. LOCAL CONTACT PERSON OR ORGANIZATION Landmarks Commission		38. PRESERVATION UNDERWAY? YES () NO (X)	
11. ON NATIONAL REGISTER? YES () NO (X)		12. IS IT ELIGIBLE? YES () NO ()		39. ENDANGERED? BY WHAT? YES () NO (X)	
13. PART OF ESTAB. HIST. DISTRICT? YES () NO (X)		14. DISTRICT POTENTIAL? YES (X) NO ()		40. VISIBLE FROM PUBLIC ROAD? YES (X) NO ()	
15. NAME OF ESTABLISHED DISTRICT N/A		27. OTHER SURVEYS IN WHICH INCLUDED N/A		41. DISTANCE FROM AND FRONTAGE ON ROAD	

42. FURTHER DESCRIPTION OF IMPORTANT FEATURES The main facade faces southeast. The main entrance, a wood panel door is covered by a hip roof portico. The porch roof is supported by wooden pilasters with large brackets. Fenestration consists of four-over-one and six-over-one lights, double hung sash windows. The windows are placed in pairs on the second story and in threes on the first floor. A single window is placed directly on the second story over the main entrance. A story recessed wing is located at the east end of the main facade. Wooden two story pilasters are located on each of the (over

43. HISTORY AND SIGNIFICANCE

The first resident was E. L. Olrich, president of National Bellas Hess Co.

44. DESCRIPTION OF ENVIRONMENT AND OUTBUILDINGS

45. SOURCES OF INFORMATION

BP #40563
WP #68978
City Directories, 1923

46. PREPARED BY
Linda Becker

47. ORGANIZATION
Landmarks Commission


48. DATE 49. REVISION DATE(S)


HISTORIC INVENTORY

ADDRESS:

42. Cont'd:

corners of the structure. A low pitch hip roof with wide eaves caps the structure.





LANDMARKS COMMISSION OF KANSAS CITY, MISSOURI

ARCHITECTURAL/HISTORIC INVENTORY SURVEY FORM

(Site #113)

1. NO. Simpson Yeomans/ Countryside		4. PRESENT LOCAL NAME(S) OR DESIGNATION(S)		1. NO. 113
2. COUNTY Jackson		5. OTHER NAME(S) Martin P. Brown, residence		
3. LOCATION OF NEGATIVES Landmarks Commission				
6. SPECIFIC LEGAL LOCATION TOWNSHIP _____ RANGE _____ SECTION _____ IF CITY OR TOWN, STREET ADDRESS 220 Westover		16. THEMATIC CATEGORY		2. COUNTY JACKSON
7. CITY OR TOWN IF RURAL, VICINITY Kansas City, Missouri		17. DATE(S) OR PERIOD 1934		
8. DESCRIPTION OF LOCATION N/A		18. STYLE OR DESIGN Tudor Elements 53		
		19. ARCHITECT OR ENGINEER L. S. Waite		4. PRESENT LOCAL NAME(S) OR DESIGNATION(S) 220 Westover Rd.
		20. CONTRACTOR OR BUILDER OE		
		21. ORIGINAL USE, IF APPARENT Residence DIA		
		22. PRESENT USE Residence		3. NO. OF STORIES 2
		23. OWNERSHIP PUBLIC () PRIVATE (X)		
		24. OWNER'S NAME AND ADDRESS IF KNOWN N/A		
9. COORDINATES LAT _____ LONG N/A		25. OPEN TO PUBLIC? YES () NO (XX)		29. BASEMENT? YES (X) NO ()
10. SITE () STRUCTURE () BUILDING (X) OBJECT ()		26. LOCAL CONTACT PERSON OR ORGANIZATION Landmarks Commission		
11. ON NATIONAL REGISTER? YES () NO (X)		27. OTHER SURVEYS IN WHICH INCLUDED N/A		
12. IS IT ELIGIBLE? YES () NO ()		28. NO. OF STORIES		30. FOUNDATION MATERIAL stone
13. PART OF ESTAB. HIST. DISTRICT? YES () NO (X)		29. BASEMENT?		
14. DISTRICT POTENTIAL? YES (X) NO ()		30. FOUNDATION MATERIAL		
15. NAME OF ESTABLISHED DISTRICT N/A		31. WALL CONSTRUCTION frame		32. ROOF TYPE AND MATERIAL varied DR
		32. ROOF TYPE AND MATERIAL		
		33. NO. OF BAYS FRONT 4 SIDE		
		34. WALL TREATMENT brick		35. PLAN SHAPE varied
		35. PLAN SHAPE		
		36. CHANGES (EXPLAIN IN NO. 42) ADDITION () ALTERED () MOVED ()		
		37. CONDITION INTERIOR _____ EXTERIOR good		38. PRESERVATION UNDERWAY? YES () NO (X)
		38. PRESERVATION UNDERWAY?		
		39. ENDANGERED? BY WHAT? YES () NO (X)		
		40. VISIBLE FROM PUBLIC ROAD? YES (X) NO ()		41. DISTANCE FROM AND FRONTAGE ON ROAD
		41. DISTANCE FROM AND FRONTAGE ON ROAD		

42. FURTHER DESCRIPTION OF IMPORTANT FEATURES
The main facade faces southeast. The main entrance door is placed asymetrically in a projecting gabled entry. The door is actentuated by a brick and stone arched surround. Fenestrations consist of paired 6-over-6 lite double-hung sasn windows. A hip dormer is placed asymetrically on the roof. A two-car garage wing is located on the east facade. A one-story end porch is located on the west facade.

43. HISTORY AND SIGNIFICANCE

The first reisdent was Martin P. Brown, Vice President of Linwood Ice Cream Company.

44. DESCRIPTION OF ENVIRONMENT AND OUTBUILDINGS

45. SOURCES OF INFORMATION
BP #58453 (4/25/34)
WP #87933 (5/2/34)
City Directory 1935

46. PREPARED BY
Lisa Lassman Briscoe
47. ORGANIZATION
Landmarks Commission
48. DATE 4/20 49. REVISION DATE(S)



LANDMARKS COMMISSION OF KANSAS CITY, MISSOURI
ARCHITECTURAL/HISTORIC INVENTORY SURVEY FORM

(Site #114)

1. NO. Simpson-Yeomans/ Countryside Amend.		4. PRESENT LOCAL NAME(S) OR DESIGNATION(S)		1. NO. 114
2. COUNTY JACKSON		5. OTHER NAME(S)		
3. LOCATION OF NEGATIVES Landmarks Commission		Walter R. Smith Residence		4. PRESENT LOCAL NAME(S) OR DESIGNATION(S) 300 Westover Rd.
6. SPECIFIC LEGAL LOCATION TOWNSHIP _____ RANGE _____ SECTION _____ IF CITY OR TOWN, STREET ADDRESS 300 Westover		16. THEMATIC CATEGORY		
7. CITY OR TOWN IF RURAL, VICINITY Kansas City, Missouri		17. DATE(S) OR PERIOD 1925		29. BASEMENT? YES (X) NO ()
8. DESCRIPTION OF LOCATION N/A		18. STYLE OR DESIGN 51 02		30. FOUNDATION MATERIAL stone
		19. ARCHITECT OR ENGINEER		31. WALL CONSTRUCTION frame
		20. CONTRACTOR OR BUILDER Hansen Bldg. Co.		32. ROOF TYPE AND MATERIAL gable
		21. ORIGINAL USE, IF APPARENT Residence OIA		33. NO. OF BAYS FRONT 5 SIDE
		22. PRESENT USE Residence		34. WALL TREATMENT shingle
		23. OWNERSHIP PUBLIC () PRIVATE (X)		35. PLAN SHAPE T
		24. OWNER'S NAME AND ADDRESS IF KNOWN N/A		36. CHANGES (EXPLAIN IN NO. 42) ADDITION () ALTERED () MOVED ()
9. COORDINATES UTM LAT LONG		25. OPEN TO PUBLIC? YES () NO (X)		37. CONDITION INTERIOR EXTERIOR good
10. SITE () BUILDING (X) STRUCTURE () OBJECT ()		26. LOCAL CONTACT PERSON OR ORGANIZATION Landmarks Commission		38. PRESERVATION UNDERWAY? YES () NO (X)
11. ON NATIONAL REGISTER? YES () NO (X)		27. OTHER SURVEYS IN WHICH INCLUDED N/A		39. ENDANGERED? BY WHAT? YES () NO (X)
12. IS IT ELIGIBLE? YES () NO ()				40. VISIBLE FROM PUBLIC ROAD? YES (X) NO ()
13. PART OF ESTAB. HIST. DISTRICT? YES () NO (X)				41. DISTANCE FROM AND FRONTAGE ON ROAD
14. DISTRICT POTENTIAL? YES (X) NO ()				
15. NAME OF ESTABLISHED DISTRICT N/A				
42. FURTHER DESCRIPTION OF IMPORTANT FEATURES The main facade faces south. The main entrance, a wood panel door is covered by a single light storm door. A segmental arch door hood supported by paired pilasters frames the entrance. Fenestration consists of six-over-one light double hung sash windows placed in pairs on the first floor and singly on the second. Recessed one story wings with gable roofs flank the main portion of the structure. The wing to the east houses a garage door while the wing to the west houses a sash window.				
43. HISTORY AND SIGNIFICANCE The original address was 5622 Central. The first resident was Walter R. Smith, secretary for Lucerne Clinic.				
44. DESCRIPTION OF ENVIRONMENT AND OUTBUILDINGS				
45. SOURCES OF INFORMATION BP #48428 WP #79582 City Directory, 1925				
46. PREPARED BY Linda Becker				
47. ORGANIZATION Landmarks Commission				
48. DATE 1/00 49. REVISION DATE(S)				



LANDMARKS COMMISSION OF KANSAS CITY, MISSOURI

ARCHITECTURAL/HISTORIC INVENTORY SURVEY FORM

(Site #15)

1. NO. Simpson-Yeomans/ Countryside Amend.		4. PRESENT LOCAL NAME(S) OR DESIGNATION(S)		1. NO. 15
2. COUNTY JACKSON		5. OTHER NAME(S) John R. Williams Residence		
3. LOCATION OF NEGATIVES Landmarks Commission				2. COUNTY 15
6. SPECIFIC LEGAL LOCATION TOWNSHIP _____ RANGE _____ SECTION _____ IF CITY OR TOWN, STREET ADDRESS 308 Westover		16. THEMATIC CATEGORY		
7. CITY OR TOWN IF RURAL, VICINITY Kansas City, Missouri		17. DATE(S) OR PERIOD 1924		28. NO. OF STORIES 2
8. DESCRIPTION OF LOCATION N/A		18. STYLE OR DESIGN SI		
9. COORDINATES UTM LAT _____ LONG _____		19. ARCHITECT OR ENGINEER PO SU		29. BASEMENT? YES (X) NO ()
10. SITE () STRUCTURE () BUILDING (X) OBJECT ()		20. CONTRACTOR OR BUILDER Hansen Bldg. Co. 20		30. FOUNDATION MATERIAL stone
11. ON NATIONAL REGISTER? YES () NO (X)		21. ORIGINAL USE, IF APPARENT Residence DIA		31. WALL CONSTRUCTION frame
12. IS IT ELIGIBLE? YES () NO ()		22. PRESENT USE Residence		32. ROOF TYPE AND MATERIAL gable
13. PART OF ESTAB. HIST. DISTRICT? YES () NO (X)		23. OWNERSHIP PUBLIC () PRIVATE (X)		33. NO. OF BAYS FRONT 5 SIDE
14. DISTRICT POTENTIAL? YES (X) NO ()		24. OWNER'S NAME AND ADDRESS IF KNOWN N/A		34. WALL TREATMENT shingle/brick
15. NAME OF ESTABLISHED DISTRICT N/A		25. OPEN TO PUBLIC? YES () NO (X)		35. PLAN SHAPE L
		26. LOCAL CONTACT PERSON OR ORGANIZATION Landmarks Commission		36. CHANGES (EXPLAIN IN NO. 42) ADDITION () ALTERED () MOVED ()
		27. OTHER SURVEYS IN WHICH INCLUDED N/A		37. CONDITION INTERIOR _____ EXTERIOR gppd
				38. PRESERVATION UNDERWAY? YES () NO (X)
				39. ENDANGERED? BY WHAT? YES () NO (X)
				40. VISIBLE FROM PUBLIC ROAD? YES (X) NO ()
				41. DISTANCE FROM AND FRONTAGE ON ROAD
42. FURTHER DESCRIPTION OF IMPORTANT FEATURES The main facade faces south. The main facade is covered by a gable portico with a curved underside. The portico roof is supported by paired square columns. A wrought iron security door covered the main entrance. Fenestration consists of eight-over-one lights double hung sash windows. The windows are placed in pairs on the first story and singly on the second story. The windows on the second story are flanked by shutters. A stepped one story wing is located at the east end of the main facade. Triparte one-over-one light double hung sash (over)				
43. HISTORY AND SIGNIFICANCE The first resident was John C. Williams, who was in sales, Simons-Wiles Motor Co.				
44. DESCRIPTION OF ENVIRONMENT AND OUTBUILDINGS				
45. SOURCES OF INFORMATION BP #48423 WP #79581 City Directory, 1925			46. PREPARED BY Linda Becker	
			47. ORGANIZATION Landmarks Commission	
			48. DATE 1/89	
			49. REVISION DATE(S)	

4. PRESENT LOCAL NAME(S) OR DESIGNATION(S)
308 Westover Rd.

Continuation

HISTORIC INVENTORY


ADDRESS:



42: Cont'd"

windows are housed in this wing as well as a garage door.





LANDMARKS COMMISSION OF KANSAS CITY, MISSOURI

ARCHITECTURAL/HISTORIC INVENTORY SURVEY FORM

(Site #108)

1. NO. Simpson Yeomans/ Countryside		4. PRESENT LOCAL NAME(S) OR DESIGNATION(S)		1. NO. 108
2. COUNTY Jackson		5. OTHER NAME(S)		
3. LOCATION OF NEGATIVES Landmarks Commission				
6. SPECIFIC LEGAL LOCATION TOWNSHIP _____ RANGE _____ SECTION _____ IF CITY OR TOWN, STREET ADDRESS 5520 Westover Road		16. THEMATIC CATEGORY		2. COUNTY 5520 Westover Rd
7. CITY OR TOWN IF RURAL, VICINITY Kansas City, Missouri		17. DATE(S) OR PERIOD 1923		
8. DESCRIPTION OF LOCATION N/A		18. STYLE OR DESIGN <u>SI</u> Dutch Colonial Revival elements		
		19. ARCHITECT OR ENGINEER P.D. Sullivan		
		20. CONTRACTOR OR BUILDER		
		21. ORIGINAL USE, IF APPARENT Residence <u>61A</u>		
		22. PRESENT USE Residence		
		23. OWNERSHIP PUBLIC () PRIVATE (X)		
		24. OWNER'S NAME AND ADDRESS IF KNOWN N/A		
		25. OPEN TO PUBLIC? YES () NO (X)		
9. COORDINATES UTM LAT _____ LONG N/A		26. LOCAL CONTACT PERSON OR ORGANIZATION Landmarks Commission		
10. SITE () STRUCTURE () BUILDING (X) OBJECT ()		27. OTHER SURVEYS IN WHICH INCLUDED N/A		
11. ON NATIONAL REGISTER? YES () NO (X)		28. NO. OF STORIES ?		
12. IS IT ELIGIBLE? YES () NO ()		29. BASEMENT? YES (X) NO ()		
13. PART OF ESTAB. HIST. DISTRICT? YES () NO (X)		30. FOUNDATION MATERIAL stone		
14. DISTRICT POTENTIAL? YES (X) NO ()		31. WALL CONSTRUCTION Frame		
15. NAME OF ESTABLISHED DISTRICT N/A		32. ROOF TYPE AND MATERIAL Gambrel/asphalt DR		
		33. NO. OF BAYS FRONT SIDE		
		34. WALL TREATMENT siding		
		35. PLAN SHAPE		
		36. CHANGES (EXPLAIN IN NO. 42) ADDITION () ALTERED () MOVED ()		
		37. CONDITION INTERIOR _____ EXTERIOR good		
		38. PRESERVATION UNDERWAY? YES () NO (X)		
		39. ENDANGERED? BY WHAT? YES () NO (X)		
		40. VISIBLE FROM PUBLIC ROAD? YES (X) NO ()		
		41. DISTANCE FROM AND FRONTAGE ON ROAD		
42. FURTHER DESCRIPTION OF IMPORTANT FEATURES The main facade faces east. The paneled entrance door is flanked by multi-lited sidelites. The entrance is covered by a gable roof, with curved underside, visually supported by brackets. A decorative wooden fanlite is centrally placed over the entrance door. Fenestrations consist of multi-lited upper sash double-hung windows in two's and three's. A full-width shed dormer spans the 2nd story. A multi-windowed, flat roofed wing is located on the south facade.				
43. HISTORY AND SIGNIFICANCE				
44. DESCRIPTION OF ENVIRONMENT AND OUTBUILDINGS				
45. SOURCES OF INFORMATION WP #74132 (8/3/23) CD		46. PREPARED BY Lisa Lassman Briscoe		
		47. ORGANIZATION Landmarks Commission		
		48. DATE 1/89		49. REVISION DATE(S)



LANDMARKS COMMISSION OF KANSAS CITY, MISSOURI

ARCHITECTURAL/HISTORIC INVENTORY SURVEY FORM

(She # 109)

1. NO. Simpson Yeomans/ Countryside		4. PRESENT LOCAL NAME(S) OR DESIGNATION(S)		1. NO. 109
2. COUNTY Jackson		5. OTHER NAME(S)		
3. LOCATION OF NEGATIVES Landmarks Commission		Homer McElhany, Residence		
6. SPECIFIC LEGAL LOCATION TOWNSHIP _____ RANGE _____ SECTION _____ IF CITY OR TOWN, STREET ADDRESS 5532 Westover Road		16. THEMATIC CATEGORY		2. COUNTY 5532 Westover Rd.
7. CITY OR TOWN IF RURAL, VICINITY Kansas City, Missouri		17. DATE(S) OR PERIOD 1920		
8. DESCRIPTION OF LOCATION N/A		18. STYLE OR DESIGN bl sl		
		19. ARCHITECT OR ENGINEER OP OB		
		20. CONTRACTOR OR BUILDER		
		21. ORIGINAL USE, IF APPARENT Residence duplex		
		22. PRESENT USE Residence		
		23. OWNERSHIP PUBLIC () PRIVATE (X)		
		24. OWNER'S NAME AND ADDRESS IF KNOWN N/A		
		25. OPEN TO PUBLIC? YES () NO (X)		
9. COORDINATES UTM LAT _____ LONG N/A		26. LOCAL CONTACT PERSON OR ORGANIZATION Landmarks Commission		
10. SITE () STRUCTURE () BUILDING (X) OBJECT ()		27. OTHER SURVEYS IN WHICH INCLUDED N/A		
11. ON NATIONAL REGISTER? YES () NO (X)		28. NO. OF STORIES 2		
12. IS IT ELIGIBLE? YES () NO ()		29. BASEMENT? YES () NO ()		
13. PART OF ESTAB. HIST. DISTRICT? YES () NO (X)		30. FOUNDATION MATERIAL concrete		
14. DISTRICT POTENTIAL? YES (X) NO ()		31. WALL CONSTRUCTION frame		
15. NAME OF ESTABLISHED DISTRICT N/A		32. ROOF TYPE AND MATERIAL hip/asphalt		
		33. NO. OF BAYS FRONT SIDE		
		34. WALL TREATMENT stucco		
		35. PLAN SHAPE		
		36. CHANGES (EXPLAIN IN NO. 42) ADDITION () ALTERED () MOVED ()		
		37. CONDITION INTERIOR _____ EXTERIOR good		
		38. PRESERVATION UNDERWAY? YES () NO (X)		
		39. ENDANGERED? BY WHAT? YES () NO (X)		
		40. VISIBLE FROM PUBLIC ROAD? YES (X) NO ()		
		41. DISTANCE FROM AND FRONTAGE ON ROAD		

42. FURTHER DESCRIPTION OF IMPORTANT FEATURES The main facade faces east. The symmetrically balanced front facade consists of 2 entrances. Each entrance is flanked by sidelites and covered by a hip roof supported by brackets. Fenestrations consist of patterned casement windows in two's and three's on the 2nd story and a ribbon of 4 pairs on the 1st story. An interior ridge chimney projects from the center of the roof.

43. HISTORY AND SIGNIFICANCE

The first resident was Homer McElhany, occupation, K.C. Life Insurance Co.

44. DESCRIPTION OF ENVIRONMENT AND OUTBUILDINGS

45. SOURCES OF INFORMATION

WP #6409C (6/10 /20)
CD - 1925

46. PREPARED BY
Lisa Lassman Briscoe

47. ORGANIZATION
Landmarks Commission

48. DATE 1/89 49. REVISION DATE(S)



LANDMARKS COMMISSION OF KANSAS CITY, MISSOURI

ARCHITECTURAL/HISTORIC INVENTORY SURVEY FORM

34-45-027-130

133

(S#131)

1. NO. Simpson Yeomans/ Countryside		4. PRESENT LOCAL NAME(S) OR DESIGNATION(S)		1. NO. 131
2. COUNTY Jackson		5. OTHER NAME(S)		
3. LOCATION OF NEGATIVES Landmarks Commission				
6. SPECIFIC LEGAL LOCATION TOWNSHIP _____ RANGE _____ SECTION _____ IF CITY OR TOWN, STREET ADDRESS 5419 Wornall Rd.		16. THEMATIC CATEGORY		2. COUNTY
7. CITY OR TOWN IF RURAL, VICINITY Kansas City, Missouri		17. DATE(S) OR PERIOD 1912		
8. DESCRIPTION OF LOCATION N/A		18. STYLE OR DESIGN Colonial Revival SI		
		19. ARCHITECT OR ENGINEER		4. PRESENT LOCAL NAME(S) OR DESIGNATION(S) 5419 Wornall
		20. CONTRACTOR OR BUILDER H. L. Bliss 20 1-2-20		
		21. ORIGINAL USE, IF APPARENT Residence OIA		
		22. PRESENT USE Residence		5419 Wornall
		23. OWNERSHIP PUBLIC () PRIVATE (X)		
		24. OWNER'S NAME AND ADDRESS IF KNOWN N/A		
9. COORDINATES UTM LAT _____ LONG N/A		25. OPEN TO PUBLIC? YES () NO (X)		5419 Wornall
10. SITE () STRUCTURE () BUILDING (X) OBJECT ()		26. LOCAL CONTACT PERSON OR ORGANIZATION Landmarks Commission		
11. ON NATIONAL REGISTER? YES () NO (X)		27. OTHER SURVEYS IN WHICH INCLUDED N/A		
12. IS IT ELIGIBLE? YES () NO ()		28. NO. OF STORIES 2 1/2		5419 Wornall
13. PART OF ESTAB. HIST. DISTRICT? YES () NO (X)		29. BASEMENT? YES (X) NO ()		
14. DISTRICT POTENTIAL? YES (X) NO ()		30. FOUNDATION MATERIAL stone		
15. NAME OF ESTABLISHED DISTRICT N/A		31. WALL CONSTRUCTION frame		5419 Wornall
		32. ROOF TYPE AND MATERIAL gable/asphalt DR		
		33. NO. OF BAYS FRONT 4 SIDE		
		34. WALL TREATMENT stucco		5419 Wornall
		35. PLAN SHAPE		
		36. CHANGES (EXPLAIN IN NO. 42) ADDITION () ALTERED () MOVED ()		
		37. CONDITION INTERIOR _____ EXTERIOR good		5419 Wornall
		38. PRESERVATION UNDERWAY? YES () NO (X)		
		39. ENDANGERED? BY WHAT? YES () NO (X)		
		40. VISIBLE FROM PUBLIC ROAD? YES (X) NO ()		5419 Wornall
		41. DISTANCE FROM AND FRONTAGE ON ROAD		
42. FURTHER DESCRIPTION OF IMPORTANT FEATURES The main facade faces west. The main entrance is covered by a modified segmented roof portico supported by columns. Fenestrations consist of multi-lited french doors on the 1st story and 8-over-1 lite double-hung sash windows on the 2nd story. A projecting bay window, with modern glass solarium addition, is centrally placed over the main entrance. A dentiled cornice and paneled pilasters enrich the facade. Fenestrations are flanked by louvered shutters. A two story wing is located on the south facade. Three pedimented dormers are located on the roof.				
43. HISTORY AND SIGNIFICANCE				
44. DESCRIPTION OF ENVIRONMENT AND OUTBUILDINGS				
45. SOURCES OF INFORMATION BP #29748 (11/18/12) WP #49936 (11/11/12)				
46. PREPARED BY Lisa Lassman Briscoe				
47. ORGANIZATION Landmarks Commission				
48. DATE 1/89				
49. REVISION DATE(S)				



LANDMARKS COMMISSION OF KANSAS CITY, MISSOURI
ARCHITECTURAL/HISTORIC INVENTORY SURVEY FORM

JA-AS-027-131

(She #130)

1. NO. Simpson Yeomans/ Countryside		4. PRESENT LOCAL NAME(S) OR DESIGNATION(S)		1. NO. 130	2. COUNTY
2. COUNTY Jackson		5. OTHER NAME(S) John F/ Falkenberg			
3. LOCATION OF NEGATIVES Landmarks Commission					
6. SPECIFIC LEGAL LOCATION TOWNSHIP _____ RANGE _____ SECTION _____ IF CITY OR TOWN, STREET ADDRESS 5421 Wornall		16. THEMATIC CATEGORY		4. PRESENT LOCAL NAME(S) OR DESIGNATION(S) 5421 Wornall	
7. CITY OR TOWN IF RURAL, VICINITY Kansas City, Missouri		17. DATE(S) OR PERIOD 1939			
8. DESCRIPTION OF LOCATION N/A		18. STYLE OR DESIGN Tudor elements 50			
		19. ARCHITECT OR ENGINEER 20			
		20. CONTRACTOR OR BUILDER OK			
		21. ORIGINAL USE, IF APPARENT Residence 81A			
		22. PRESENT USE Residence			
		23. OWNERSHIP PUBLIC() PRIVATE(X)			
		24. OWNER'S NAME AND ADDRESS IF KNOWN N/A			
		25. OPEN TO PUBLIC? YES() NO(X)			
9. COORDINATES UTM LAT _____ LONG N/A		26. LOCAL CONTACT PERSON OR ORGANIZATION Landmarks Commission		38. PRESERVATION UNDERWAY? YES() NO(X)	39. ENDANGERED? BY WHAT? YES() NO(X)
10. SITE() STRUCTURE() BUILDING(X) OBJECT()		27. OTHER SURVEYS IN WHICH INCLUDED N/A			
11. ON NATIONAL REGISTER? YES() NO(X)		40. VISIBLE FROM PUBLIC ROAD? YES(X) NO()			
12. IS IT ELIGIBLE? YES() NO()		41. DISTANCE FROM AND FRONTAGE ON ROAD			
13. PART OF ESTAB. HIST. DISTRICT? YES() NO(X)		42. FURTHER DESCRIPTION OF IMPORTANT FEATURES The main facade faces west. The main facade is dominated by two front facing gables, the smaller of brick veneer, the larger with a half-timbered effect. Fenestrations consist of multi-lited casement and double-hung windows. The smaller front gable is accented by a 3-sided angled casement widnows.			
14. DISTRICT POTENTIAL? YES(X) NO()		43. HISTORY AND SIGNIFICANCE The first resident was John F. Falkenberg.		44. DESCRIPTION OF ENVIRONMENT AND OUTBUILDINGS	
15. NAME OF ESTABLISHED DISTRICT N/A		45. SOURCES OF INFORMATION BP #60166 (11/3/39) WP #1188 (11/3/39) City Directory 1940		46. PREPARED BY Lisa Lassman Briscoe	
				47. ORGANIZATION Landmarks Commission	
				48. DATE 1/89	
				49. REVISION DATE(S)	




LANDMARKS COMMISSION OF KANSAS CITY, MISSOURI

ARCHITECTURAL/HISTORIC INVENTORY SURVEY FORM

(Site #129)

1. NO. Simpson Yeomans/ Countryside		4. PRESENT LOCAL NAME(S) OR DESIGNATION(S)		1. NO. 129
2. COUNTY Jackson		5. OTHER NAME(S)		
3. LOCATION OF NEGATIVES Landmarks Commission				
6. SPECIFIC LEGAL LOCATION TOWNSHIP _____ RANGE _____ SECTION _____ IF CITY OR TOWN, STREET ADDRESS 5433 Wornall		16. THEMATIC CATEGORY		2. COUNTY 5433 Wornall
7. CITY OR TOWN IF RURAL, VICINITY Kansas City, Missouri		17. DATE(S) OR PERIOD 1910		
8. DESCRIPTION OF LOCATION N/A		18. STYLE OR DESIGN 50		
		19. ARCHITECT OR ENGINEER		
		20. CONTRACTOR OR BUILDER PO 21		
		21. ORIGINAL USE, IF APPARENT Residence DIA 20 40		
		22. PRESENT USE Residence		
		23. OWNERSHIP PUBLIC () PRIVATE (X)		
		24. OWNER'S NAME AND ADDRESS IF KNOWN N/A		
		25. OPEN TO PUBLIC? YES () NO (XX)		
9. COORDINATES UTM LAT _____ LONG N/A		26. LOCAL CONTACT PERSON OR ORGANIZATION Landmarks Commission		
10. SITE () STRUCTURE () BUILDING (X) OBJECT ()		27. OTHER SURVEYS IN WHICH INCLUDED N/A		
11. ON NATIONAL REGISTER? YES () NO (X)		28. NO. OF STORIES 2 1/2		
12. IS IT ELIGIBLE? YES () NO ()		29. BASEMENT? YES (X) NO ()		
13. PART OF ESTAB. HIST. DISTRICT? YES () NO (X)		30. FOUNDATION MATERIAL stone		
14. DISTRICT POTENTIAL? YES (X) NO ()		31. WALL CONSTRUCTION frame		
15. NAME OF ESTABLISHED DISTRICT N/A		32. ROOF TYPE AND MATERIAL hip/asphalt		
		33. NO. OF BAYS FRONT 3 SIDE		
		34. WALL TREATMENT wood shake/stone		
		35. PLAN SHAPE		
		36. CHANGES (EXPLAIN IN NO. 42) ADDITION () ALTERED () MOVED ()		
		37. CONDITION INTERIOR _____ EXTERIOR good		
		38. PRESERVATION UNDERWAY? YES () NO (X)		
		39. ENDANGERED? BY WHAT? YES () NO (X)		
		40. VISIBLE FROM PUBLIC ROAD? YES (X) NO ()		
		41. DISTANCE FROM AND FRONTAGE ON ROAD		
42. FURTHER DESCRIPTION OF IMPORTANT FEATURES The main facade faces west. The main entrance door is flanked by multi-lited sidelites and covered by a gable roof, with returns, visually supported by stone piers. Fenestrations consist primarily of 12-over-1 lite double-hung sash windows flanked by louvered shutters. A projecting bay with tripartite window is located on the first story. A flat roofed colonade porch, with decorative balustrade, is located on the south facade. A gabled dormer, with returns, is centrally placed at the roof of each facade.				
43. HISTORY AND SIGNIFICANCE				
44. DESCRIPTION OF ENVIRONMENT AND OUTBUILDINGS				
45. SOURCES OF INFORMATION BP # 25816 (6/1/10) WP #43695			46. PREPARED BY Lisa Lassman Briscoe	
			47. ORGANIZATION Landmarks Commission	
			48. DATE 1/89	
			49. REVISION DATE(S)	



LANDMARKS COMMISSION OF KANSAS CITY, MISSOURI
ARCHITECTURAL/HISTORIC INVENTORY SURVEY FORM

34 AS 027128
(She #128)

1. NO. Simpson Yeomans/ Countryside		4. PRESENT LOCAL NAME(S) OR DESIGNATION(S)		1. NO. 128
2. COUNTY Jackson		5. OTHER NAME(S)		
3. LOCATION OF NEGATIVES Landmarks Commission		Gottlieb Minkin Residence		
6. SPECIFIC LEGAL LOCATION TOWNSHIP _____ RANGE _____ SECTION _____ IF CITY OR TOWN, STREET ADDRESS 5501 Wornall		16. THEMATIC CATEGORY		2. COUNTY 5501 Wornall
7. CITY OR TOWN IF RURAL, VICINITY Kansas City, Missouri		17. DATE(S) OR PERIOD 1932		
8. DESCRIPTION OF LOCATION N/A		18. STYLE OR DESIGN Tudor 53		
		19. ARCHITECT OR ENGINEER 20 30		4. PRESENT LOCAL NAME(S) OR DESIGNATION(S) 5501 Wornall
		20. CONTRACTOR OR BUILDER		
		21. ORIGINAL USE, IF APPARENT Residence DIA		
		22. PRESENT USE Residence		
		23. OWNERSHIP PUBLIC () PRIVATE (X)		
		24. OWNER'S NAME AND ADDRESS IF KNOWN N/A		
9. COORDINATES UTM LAT N/A LONG		25. OPEN TO PUBLIC? YES () NO (X)		
10. SITE () STRUCTURE () BUILDING (X) OBJECT ()		26. LOCAL CONTACT PERSON OR ORGANIZATION Landmarks Commission		
11. ON NATIONAL REGISTER? YES () NO (X)		27. OTHER SURVEYS IN WHICH INCLUDED N/A		
12. IS IT ELIGIBLE? YES () NO ()				
13. PART OF ESTAB. HIST. DISTRICT? YES () NO (X)				
14. DISTRICT YES (X) POTENTIAL? NO ()				
15. NAME OF ESTABLISHED DISTRICT N/A				
42. FURTHER DESCRIPTION OF IMPORTANT FEATURES The main facade faces west. The main facade is dominated by multiple front gables. The entrance door is placed within the foremost gable and set within a stone surround. Fenestrations consist of 6-over-6 lited double-hung sash windows and paired casement windows. Half-timbering present on 2nd story.				
43. HISTORY AND SIGNIFICANCE The first resident was G. Minkin.				
44. DESCRIPTION OF ENVIRONMENT AND OUTBUILDINGS				
45. SOURCES OF INFORMATION BP #58262 (9/10 /32) WP #52507 (9/13/32) City Directory - 1933			46. PREPARED BY Lisa Lassman Briscoe	
			47. ORGANIZATION Landmarks Commission	
			48. DATE 1/89	
			49. REVISION DATE(S)	



LANDMARKS COMMISSION OF KANSAS CITY, MISSOURI

ARCHITECTURAL/HISTORIC INVENTORY SURVEY FORM

3A AS-027-134

(Site # 127)

1. NO. Simpson Yeomans/ Countryside		4. PRESENT LOCAL NAME(S) OR DESIGNATION(S)		1. NO. 127
2. COUNTY Jackson		5. OTHER NAME(S)		
3. LOCATION OF NEGATIVES Landmarks Commission		C. M. Dwyer Residence		
6. SPECIFIC LEGAL LOCATION TOWNSHIP _____ RANGE _____ SECTION _____ IF CITY OR TOWN, STREET ADDRESS 5505 Wornall		16. THEMATIC CATEGORY		2. COUNTY 5505 Wornall
7. CITY OR TOWN IF RURAL, VICINITY Kansas City, Missouri		17. DATE(S) OR PERIOD 1925		
8. DESCRIPTION OF LOCATION N/A		18. STYLE OR DESIGN Tudor elements 53		
		19. ARCHITECT OR ENGINEER		
		20. CONTRACTOR OR BUILDER Laurence Strauss Inv. Co.		
		21. ORIGINAL USE, IF APPARENT Residence 51A 3020		
		22. PRESENT USE Residence		
		23. OWNERSHIP PUBLIC () PRIVATE (X)		
		24. OWNER'S NAME AND ADDRESS IF KNOWN N/A		
		25. OPEN TO PUBLIC? YES () NO (X)		
9. COORDINATES UTM LAT _____ LONG N/A		26. LOCAL CONTACT PERSON OR ORGANIZATION Landmarks Commission		
10. SITE () STRUCTURE () BUILDING (X) OBJECT ()		27. OTHER SURVEYS IN WHICH INCLUDED N/A		
11. ON NATIONAL REGISTER? YES () NO (X)		28. NO. OF STORIES 2		
12. IS IT ELIGIBLE? YES () NO ()		29. BASEMENT? YES (X) NO ()		
13. PART OF ESTAB. HIST. DISTRICT? YES () NO (X)		30. FOUNDATION MATERIAL stone		
14. DISTRICT POTENTIAL? YES (X) NO ()		31. WALL CONSTRUCTION frame		
15. NAME OF ESTABLISHED DISTRICT N/A		32. ROOF TYPE AND MATERIAL mod hip/asphalt		
		33. NO. OF BAYS FRONT SIDE		
		34. WALL TREATMENT 6/1		
		35. PLAN SHAPE		
		36. CHANGES (EXPLAIN IN NO. 42) ADDITION () ALTERED () MOVED ()		
		37. CONDITION INTERIOR EXTERIOR good		
		38. PRESERVATION UNDERWAY? YES () NO (X)		
		39. ENDANGERED? BY WHAT? YES () NO (X)		
		40. VISIBLE FROM PUBLIC ROAD? YES (X) NO ()		
		41. DISTANCE FROM AND FRONTAGE ON ROAD		
42. FURTHER DESCRIPTION OF IMPORTANT FEATURES The main facade faces west. The main facade is dominated by a single front gable. The main entrance is covered by a hip roof visually supported by brackets. Fenestrations consist of 6-over-1 lited double-hung sash windows.				
43. HISTORY AND SIGNIFICANCE The first resident was C. M. Dwyer, Cusenbary Water Company.				
44. DESCRIPTION OF ENVIRONMENT AND OUTBUILDINGS				
45. SOURCES OF INFORMATION BP #52042 (12/3/25) WP 85163 (6/10/26) City Directory - 1927		46. PREPARED BY Lisa Lassman Briscoe		
		47. ORGANIZATION Landmarks Commission		
		48. DATE 1/89		49. REVISION DATE(S)



LANDMARKS COMMISSION OF KANSAS CITY, MISSOURI

ARCHITECTURAL/HISTORIC INVENTORY SURVEY FORM

(She #126)

1. NO. Simpson Yeomans/ Countryside		4. PRESENT LOCAL NAME(S) OR DESIGNATION(S)		1. NO. 126
2. COUNTY Jackson		5. OTHER NAME(S) Mrs. Laura Vrooman Residence		
3. LOCATION OF NEGATIVES Landmarks Commission				2. COUNTY
6. SPECIFIC LEGAL LOCATION TOWNSHIP _____ RANGE _____ SECTION _____ IF CITY OR TOWN, STREET ADDRESS 5509 Wornall		16. THEMATIC CATEGORY		
7. CITY OR TOWN IF RURAL, VICINITY Kansas City, Missouri		17. DATE(S) OR PERIOD 1925		5509 Wornall
8. DESCRIPTION OF LOCATION N/A		18. STYLE OR DESIGN tudor elements 50		
		19. ARCHITECT OR ENGINEER		4. PRESENT LOCAL NAME(S) OR DESIGNATION(S) 5509 Wornall
		20. CONTRACTOR OR BUILDER L. Strauss Inv. Co. 51		
		21. ORIGINAL USE, IF APPARENT Residence 01A 20 30		2. COUNTY
		22. PRESENT USE Residence		
		23. OWNERSHIP PUBLIC () PRIVATE (X)		5509 Wornall
		24. OWNER'S NAME AND ADDRESS IF KNOWN N/A		
9. COORDINATES UTM LAT _____ LONG N/A		25. OPEN TO PUBLIC? YES () NO (X)		5509 Wornall
10. SITE () STRUCTURE () BUILDING (X) OBJECT ()		26. LOCAL CONTACT PERSON OR ORGANIZATION Landmarks Commission		
11. ON NATIONAL REGISTER? YES () NO (X)		27. OTHER SURVEYS IN WHICH INCLUDED N/A		5509 Wornall
12. IS IT ELIGIBLE? YES () NO ()				
13. PART OF ESTAB. HIST. DISTRICT? YES () NO (X)		14. DISTRICT POTENTIAL? YES (X) NO ()		5509 Wornall
15. NAME OF ESTABLISHED DISTRICT N/A				
42. FURTHER DESCRIPTION OF IMPORTANT FEATURES The main facade faces west. The main entrance is covered by an arched roof visually supported by brackets. The facade is dominated by multiple front gables. Fenestrations consist of 4-over1 lite double-hung sash windows flanked by wooden shutters. A porch, now enclosed, covered by a gable roof is located on the south facade.				
43. HISTORY AND SIGNIFICANCE The first resident was Mrs. Laura Vrooman				
44. DESCRIPTION OF ENVIRONMENT AND OUTBUILDINGS				
45. SOURCES OF INFORMATION BP #52043 (12/3/25) WP #83383 (12/8/25) City Directory 1930			46. PREPARED BY Lisa Lassman Briscoe	
			47. ORGANIZATION Landmarks Commission	
			48. DATE 1/20	
			49. REVISION DATE(S)	



LANDMARKS COMMISSION OF KANSAS CITY, MISSOURI
ARCHITECTURAL/HISTORIC INVENTORY SURVEY FORM

3A AS 027136
(SHE# 125)

1. NO. Simpson Yeomans/ Countryside		4. PRESENT LOCAL NAME(S) OR DESIGNATION(S)		1. NO. 125
2. COUNTY Jackson		5. OTHER NAME(S)		
3. LOCATION OF NEGATIVES Landmarks Commission		David Lyon Residence		
6. SPECIFIC LEGAL LOCATION TOWNSHIP _____ RANGE _____ SECTION _____ IF CITY OR TOWN, STREET ADDRESS 5515 Wornall		16. THEMATIC CATEGORY		2. COUNTY 5515 Wornall
7. CITY OR TOWN IF RURAL, VICINITY Kansas City, Missouri		17. DATE(S) OR PERIOD 1925		
8. DESCRIPTION OF LOCATION N/A		18. STYLE OR DESIGN 53		
		19. ARCHITECT OR ENGINEER 30.20		4. PRESENT LOCAL NAME(S) OR DESIGNATION(S) 5515 Wornall
		20. CONTRACTOR OR BUILDER L. Strauss Inv. Co.		
		21. ORIGINAL USE, IF APPARENT Residence		
		22. PRESENT USE Residence		5. PRESENT LOCAL NAME(S) OR DESIGNATION(S) 5515 Wornall
		23. OWNERSHIP PUBLIC () PRIVATE (X)		
		24. OWNER'S NAME AND ADDRESS IF KNOWN N/A		
9. COORDINATES UTM LAT _____ LONG N/A		25. OPEN TO PUBLIC? YES () NO (X)		6. PRESENT LOCAL NAME(S) OR DESIGNATION(S) 5515 Wornall
10. SITE () STRUCTURE () BUILDING (X) OBJECT ()		26. LOCAL CONTACT PERSON OR ORGANIZATION Landmarks Commission		
11. ON NATIONAL REGISTER? YES () NO (X)		27. OTHER SURVEYS IN WHICH INCLUDED N/A		
12. IS IT ELIGIBLE? YES () NO (X)		28. NO. OF STORIES 2		7. PRESENT LOCAL NAME(S) OR DESIGNATION(S) 5515 Wornall
13. PART OF ESTAB. HIST. DISTRICT? YES () NO (X)		29. BASEMENT? YES (X) NO ()		
14. DISTRICT POTENTIAL? YES (X) NO ()		30. FOUNDATION MATERIAL stone		
15. NAME OF ESTABLISHED DISTRICT N/A		31. WALL CONSTRUCTION frame		8. PRESENT LOCAL NAME(S) OR DESIGNATION(S) 5515 Wornall
		32. ROOF TYPE AND MATERIAL gable/asphalt		
		33. NO. OF BAYS FRONT SIDE		
		34. WALL TREATMENT stucco		9. PRESENT LOCAL NAME(S) OR DESIGNATION(S) 5515 Wornall
		35. PLAN SHAPE		
		36. CHANGES (EXPLAIN IN NO. 42) ADDITION () ALTERED () MOVED ()		
		37. CONDITION INTERIOR EXTERIOR good		10. PRESENT LOCAL NAME(S) OR DESIGNATION(S) 5515 Wornall
		38. PRESERVATION UNDERWAY? YES () NO (X)		
		39. ENDANGERED? BY WHAT? YES () NO (X)		
		40. VISIBLE FROM PUBLIC ROAD? YES (X) NO ()		11. PRESENT LOCAL NAME(S) OR DESIGNATION(S) 5515 Wornall
		41. DISTANCE FROM AND FRONTAGE ON ROAD		

42. FURTHER DESCRIPTION OF IMPORTANT FEATURES The main facade faces west. The facade is asymetrically balanced and dominated by a single front gable. The main entrance is covered by a hip roof. Fenestrations consist of 6-over-1 double-hung sash windows and casement windows.

43. HISTORY AND SIGNIFICANCE

The first resident was David Lyon, Secretary/treasurer of Shukert Fur Co.

44. DESCRIPTION OF ENVIRONMENT AND OUTBUILDINGS

45. SOURCES OF INFORMATION

BP #51931 (11/23/25)
WP #83384 (12/8/25)
City Directory - 1930

46. PREPARED BY
Lisa Lassman Briscoe

47. ORGANIZATION
Landmarks Commission

48. DATE 1/89 49. REVISION DATE(S)



LANDMARKS COMMISSION OF KANSAS CITY, MISSOURI
ARCHITECTURAL/HISTORIC INVENTORY SURVEY FORM

JA 1027121

(Site # 124)

1. NO. Simpson Yeomans/ Countryside		4. PRESENT LOCAL NAME(S) OR DESIGNATION(S)		1. NO. 124		
2. COUNTY Jackson		5. OTHER NAME(S) Sidney Loeffler Residence			2. COUNTY	
3. LOCATION OF NEGATIVES Landmarks Commission						4. PRESENT LOCAL NAME(S) OR DESIGNATION(S) 5531 Wornall
6. SPECIFIC LEGAL LOCATION TOWNSHIP _____ RANGE _____ SECTION _____ IF CITY OR TOWN, STREET ADDRESS 5521 Wornall		16. THEMATIC CATEGORY				
7. CITY OR TOWN IF RURAL, VICINITY Kansas City, Missouri		17. DATE(S) OR PERIOD 1925				
8. DESCRIPTION OF LOCATION N/A		18. STYLE OR DESIGN tudor 53				
		19. ARCHITECT OR ENGINEER		28. NO. OF STORIES 2		
		20. CONTRACTOR OR BUILDER L. Strauss Inv. Co. St. St.		29. BASEMENT? YES (XX) NO ()		
		21. ORIGINAL USE, IF APPARENT Residence 01A		30. FOUNDATION MATERIAL stone		
		22. PRESENT USE Residence		31. WALL CONSTRUCTION frame		
		23. OWNERSHIP PUBLIC () PRIVATE (-X)		32. ROOF TYPE AND MATERIAL gable/asphalt		
		24. OWNER'S NAME AND ADDRESS IF KNOWN N/A		33. NO. OF BAYS FRONT 4 SIDE		
9. COORDINATES UTM LAT LONG N/A		25. OPEN TO PUBLIC? YES () NO (XX)		34. WALL TREATMENT stucco		
10. SITE () STRUCTURE () BUILDING (X) OBJECT ()		26. LOCAL CONTACT PERSON OR ORGANIZATION Landmarks Commission		35. PLAN SHAPE		
11. ON NATIONAL REGISTER? YES () NO (X)		27. OTHER SURVEYS IN WHICH INCLUDED N/A		36. CHANGES ADDITION () (EXPLAIN IN NO. 42) ALTERED () MOVED ()		
12. IS IT ELIGIBLE? YES () NO ()				37. CONDITION INTERIOR EXTERIOR good		
13. PART OF ESTAB. YES () HIST. DISTRICT? NO (X)				38. PRESERVATION UNDERWAY? YES () NO (X)		
14. DISTRICT YES (X) POTENTIAL? NO ()				39. ENDANGERED? YES () BY WHAT? NO (X)		
15. NAME OF ESTABLISHED DISTRICT N/A				40. VISIBLE FROM YES (X) PUBLIC ROAD? NO ()		
				41. DISTANCE FROM AND FRONTAGE ON ROAD		

42. FURTHER DESCRIPTION OF IMPORTANT FEATURES The main facade faces west. The facade is dominated by multiple front facing gables. The main entrance is covered by a steeply pitched gable roof. The entrance door is placed within a brick surround. Fenestrations consist of 8-over-1 lited double-hung sash windows. An end porch, covered by an extended roof eave, is located on the south facade.

43. HISTORY AND SIGNIFICANCE

The first resident was Sidney Loeffler, Loeffler Tire Co.

44. DESCRIPTION OF ENVIRONMENT AND OUTBUILDINGS

45. SOURCES OF INFORMATION

BP #51879 (11/16/25)
WP #83180 (11/19/25)
City Directory - 1930

46. PREPARED BY
Lisa Lassman Briscoe

47. ORGANIZATION
Landmarks Commission

48. DATE
1/89

49. REVISION DATE(S)



LANDMARKS COMMISSION OF KANSAS CITY, MISSOURI

ARCHITECTURAL/HISTORIC INVENTORY SURVEY FORM

3A 15 027-138
(Site #123)

1. NO. Simpson Yeomans/ Countryside		4. PRESENT LOCAL NAME(S) OR DESIGNATION(S)	
2. COUNTY Jackson		5. OTHER NAME(S)	
3. LOCATION OF NEGATIVES Landmarks Commission		Lawrence Strauss Residence	
6. SPECIFIC LEGAL LOCATION TOWNSHIP _____ RANGE _____ SECTION _____ IF CITY OR TOWN, STREET ADDRESS 5525 Wornall		16. THEMATIC CATEGORY	
7. CITY OR TOWN IF RURAL, VICINITY Kansas City, Missouri		17. DATE(S) OR PERIOD 1925	
8. DESCRIPTION OF LOCATION N/A		18. STYLE OR DESIGN Tudor 53	
		19. ARCHITECT OR ENGINEER	
		20. CONTRACTOR OR BUILDER L. Strauss Inv. Co.	
		21. ORIGINAL USE, IF APPARENT Residence DIN	
		22. PRESENT USE Residence	
		23. OWNERSHIP PUBLIC () PRIVATE (X)	
		24. OWNER'S NAME AND ADDRESS IF KNOWN N/A	
9. COORDINATES UTM LAT _____ LONG N/A		25. OPEN TO PUBLIC? YES () NO (X)	
10. SITE () STRUCTURE () BUILDING (X) OBJECT ()		26. LOCAL CONTACT PERSON OR ORGANIZATION Landmarks Commission	
11. ON NATIONAL REGISTER? YES () NO (X)		27. OTHER SURVEYS IN WHICH INCLUDED N/A	
12. IS IT ELIGIBLE? YES () NO ()			
13. PART OF ESTAB. HIST. DISTRICT? YES () NO (X)			
14. DISTRICT POTENTIAL? YES (X) NO ()			
15. NAME OF ESTABLISHED DISTRICT N/A			
28. NO. OF STORIES 2			
29. BASEMENT? YES (X) NO ()			
30. FOUNDATION MATERIAL stone			
31. WALL CONSTRUCTION frame			
32. ROOF TYPE AND MATERIAL hip/jerker/asphalt			
33. NO. OF BAYS FRONT SIDE			
34. WALL TREATMENT stucco/brick			
35. PLAN SHAPE			
36. CHANGES (EXPLAIN IN NO. 42) ADDITION () ALTERED () MOVED ()			
37. CONDITION INTERIOR _____ EXTERIOR good			
38. PRESERVATION UNDERWAY? YES () NO (X)			
39. ENDANGERED? BY WHAT? YES () NO (X)			
40. VISIBLE FROM PUBLIC ROAD? YES (X) NO ()			
41. DISTANCE FROM AND FRONTAGE ON ROAD			

1. NO. 123
2. COUNTY
4. PRESENT LOCAL NAME(S) OR DESIGNATION(S) 5525 Wornall

42. FURTHER DESCRIPTION OF IMPORTANT FEATURES The main facade faces west. The facade is dominated by a single front gable. The main entrance is asymetrically placed and located within the single front gable. Fenestrations consist of double-hung and casement windows. A half-timbered cladding accents the single front gable. Fenestrations consist of double-hung and casement windows. A half-timbered cladding accents the single front gable and second story. An end porch, covered by an extended roof eave, is located at the south facade.

43. HISTORY AND SIGNIFICANCE
The first resident was Lawrence Strauss, L. Strauss Investment Co.

44. DESCRIPTION OF ENVIRONMENT AND OUTBUILDINGS
North, South, East & West - residential

45. SOURCES OF INFORMATION BP #51770 (10/30/25) WP #83130 (11/6/25) City Directory - 1927		46. PREPARED BY Lisa Lassman Briscoe	
		47. ORGANIZATION Landmarks Commission	
		48. DATE 1/89	49. REVISION DATE(S)



LANDMARKS COMMISSION OF KANSAS CITY, MISSOURI

ARCHITECTURAL/HISTORIC INVENTORY SURVEY FORM

JA AS-027-139

(Sheet #122)

1. NO. Simpson Yeomans/ Countryside		4. PRESENT LOCAL NAME(S) OR DESIGNATION(S)		1. NO. 132
2. COUNTY Jackson		5. OTHER NAME(S) Joseph L. Jacobson, Residence		
3. LOCATION OF NEGATIVES Landmarks Commission				
6. SPECIFIC LEGAL LOCATION TOWNSHIP _____ RANGE _____ SECTION _____ IF CITY OR TOWN, STREET ADDRESS 5529 Wornall		16. THEMATIC CATEGORY		2. COUNTY
7. CITY OR TOWN IF RURAL, VICINITY Kansas City, Missouri		17. DATE(S) OR PERIOD 1927		
8. DESCRIPTION OF LOCATION N/A		18. STYLE OR DESIGN Tudor 53		
		19. ARCHITECT OR ENGINEER 20 30		4. PRESENT LOCAL NAME(S) OR DESIGNATION(S) 5529 Wornall
		20. CONTRACTOR OR BUILDER J. C. Sullivan		
		21. ORIGINAL USE, IF APPARENT Residence DIA		
		22. PRESENT USE Residence		
		23. OWNERSHIP PUBLIC () PRIVATE (X)		
		24. OWNER'S NAME AND ADDRESS IF KNOWN N/A		
9. COORDINATES UTM LAT LONG N/A		25. OPEN TO PUBLIC? YES () NO (X)		
10. SITE () STRUCTURE () BUILDING (X) OBJECT ()		26. LOCAL CONTACT PERSON OR ORGANIZATION Landmarks Commission		
11. ON NATIONAL REGISTER? YES () NO (X)		27. OTHER SURVEYS IN WHICH INCLUDED N/A		
12. IS IT ELIGIBLE? YES () NO ()				
13. PART OF ESTAB. HIST. DISTRICT? YES () NO (X)				
14. DISTRICT POTENTIAL? YES (X) NO ()				
15. NAME OF ESTABLISHED DISTRICT N/A				
42. FURTHER DESCRIPTION OF IMPORTANT FEATURES The main facade faces west. The facade is dominated by a single front gable. Decorative half-timbering is present on the 2nd story and single front gable. The main entrance door is placed within multiple brick arches and covered by a gable roof. Fenestrations consist of 6-over-6 lited double-hung sash windows. Several tripartite window groupings exist. An enclosed end porch, covered by a hip roof, is located at the north and south facades. A gabled dormer with arched window is located on the roof.				
43. HISTORY AND SIGNIFICANCE The first resident was Joseph L. Jacobson, Jacobson Oil Co.				
44. DESCRIPTION OF ENVIRONMENT AND OUTBUILDINGS North, South, East and West - residential				
45. SOURCES OF INFORMATION BP #54831 (4/23/27) WP #82600 (4/26/27) City Directory - 1930			46. PREPARED BY Lisa Lassman Briscoe	
			47. ORGANIZATION Landmarks Commission	
			48. DATE 1/89	
			49. REVISION DATE(S)	



LANDMARKS COMMISSION OF KANSAS CITY, MISSOURI
ARCHITECTURAL/HISTORIC INVENTORY SURVEY FORM

JA AS 001110

(She # 121)

1. NO. Simpson Yeomans/ Countryside		4. PRESENT LOCAL NAME(S) OR DESIGNATION(S)		1. NO. 121
2. COUNTY Jackson		5. OTHER NAME(S)		
3. LOCATION OF NEGATIVES Landmarks Commission		Noland C. Dunham Residence		2. COUNTY
6. SPECIFIC LEGAL LOCATION TOWNSHIP _____ RANGE _____ SECTION _____ IF CITY OR TOWN, STREET ADDRESS 5601 Wornall		16. THEMATIC CATEGORY		
7. CITY OR TOWN IF RURAL, VICINITY Kansas City, Missouri		17. DATE(S) OR PERIOD 1935		28. NO. OF STORIES 1 1/2
8. DESCRIPTION OF LOCATION N/A		18. STYLE OR DESIGN Tudor elements 53		
		19. ARCHITECT OR ENGINEER		29. BASEMENT? YES (X) NO ()
		20. CONTRACTOR OR BUILDER		30. FOUNDATION MATERIAL stone
		21. ORIGINAL USE, IF APPARENT Residence		31. WALL CONSTRUCTION frame
		22. PRESENT USE Residence		32. ROOF TYPE AND MATERIAL gable/asphalt
		23. OWNERSHIP PUBLIC () PRIVATE (X)		33. NO. OF BAYS FRONT SIDE
		24. OWNER'S NAME AND ADDRESS IF KNOWN N/A		34. WALL TREATMENT brick
		25. OPEN TO PUBLIC? YES () NO (X)		35. PLAN SHAPE
		26. LOCAL CONTACT PERSON OR ORGANIZATION Landmarks Commission		36. CHANGES (EXPLAIN IN NO. 42) ADDITION () ALTERED () MOVED ()
		27. OTHER SURVEYS IN WHICH INCLUDED N/A		37. CONDITION INTERIOR EXTERIOR good
9. COORDINATES UTM LAT N/A LONG				38. PRESERVATION UNDERWAY? YES () NO (X)
10. SITE () BUILDING (X) STRUCTURE () OBJECT ()				39. ENDANGERED? BY WHAT? YES () NO (X)
11. ON NATIONAL REGISTER? YES () NO (X)				40. VISIBLE FROM PUBLIC ROAD? YES (X) NO ()
12. IS IT ELIGIBLE? YES () NO (X)				41. DISTANCE FROM AND FRONTAGE ON ROAD
13. PART OF ESTAB. HIST. DISTRICT? YES () NO (X)				
14. DISTRICT POTENTIAL? YES (X) NO ()				
15. NAME OF ESTABLISHED DISTRICT N/A				

42. FURTHER DESCRIPTION OF IMPORTANT FEATURES
The main facade faces west. The facade is dominated by multiple front facing gables. The main entrance is located within a front facing gable and set within a stone surround. Fenestrations consist of 6-over-6 lited double-hung sash windows and casement windows. Two hip dormers, with paired windows, are located on the roof. A single car garage, covered by a gable roof, is located at the north facade.

43. HISTORY AND SIGNIFICANCE

The first resident was Noland C. Dunham, Pyramide Life Ins. Co.

44. DESCRIPTION OF ENVIRONMENT AND OUTBUILDINGS

North, South, East and West -- residential

45. SOURCES OF INFORMATION

BP #58528 (1/8/35)
WP #80633 (1/10/35)
City Directory- 1936

46. PREPARED BY
Lisa Lassman Briscoe

47. ORGANIZATION
Landmarks Commission

48. DATE 1/89 49. REVISION DATE(S)

4. PRESENT LOCAL NAME(S) OR DESIGNATION(S)
5601 Wornall



LANDMARKS COMMISSION OF KANSAS CITY, MISSOURI

ARCHITECTURAL/HISTORIC INVENTORY SURVEY FORM

3A-45027-111

(Site # 120)

1. NO. Simpson Yeomans/ Countryside		4. PRESENT LOCAL NAME(S) OR DESIGNATION(S)		1. NO. 120
2. COUNTY Jackson		5. OTHER NAME(S)		
3. LOCATION OF NEGATIVES Landmarks Commission		Mary Sheehy, Residence		
6. SPECIFIC LEGAL LOCATION TOWNSHIP _____ RANGE _____ SECTION _____ IF CITY OR TOWN, STREET ADDRESS 5605 Wornall		16. THEMATIC CATEGORY		2. COUNTY
7. CITY OR TOWN IF RURAL, VICINITY Kansas City, Missouri		17. DATE(S) OR PERIOD 1922		
8. DESCRIPTION OF LOCATION N/A		18. STYLE OR DESIGN Colonial Revival 51		
		19. ARCHITECT OR ENGINEER		4. PRESENT LOCAL NAME(S) OR DESIGNATION(S) 5605 Wornall
		20. CONTRACTOR OR BUILDER St. S. S.		
		21. ORIGINAL USE, IF APPARENT Residence 21A		
		22. PRESENT USE Residence		
		23. OWNERSHIP PUBLIC () PRIVATE (X)		
		24. OWNER'S NAME AND ADDRESS IF KNOWN N/A		
9. COORDINATES UTM LAT _____ LONG N/A		25. OPEN TO PUBLIC? YES () NO (X)		
10. SITE () STRUCTURE () BUILDING (X) OBJECT ()		26. LOCAL CONTACT PERSON OR ORGANIZATION Landmarks Commission		
11. ON NATIONAL REGISTER? YES () NO (X)		27. OTHER SURVEYS IN WHICH INCLUDED N/A		
12. IS IT ELIGIBLE? YES () NO ()				
13. PART OF ESTAB. HIST. DISTRICT? YES () NO (X)				
14. DISTRICT POTENTIAL? YES (X) NO ()				
15. NAME OF ESTABLISHED DISTRICT N/A				
42. FURTHER DESCRIPTION OF IMPORTANT FEATURES The main facade faces west. The main entrance is flanked by sidelites and covered by a curved roof supported by paired columns. The underneath side of the roof is curved to enhance the wooden fanlite above the entrance. Fenestrations consist of 6-over-1 lited double-hung sash windows in pairs, flanked by louvered shutters. Dentils enhance the roof cornice. Two pedimented dormers are located on the roof. A two-story wing, covered by a side-gabled roof, is located on the south facade.				
43. HISTORY AND SIGNIFICANCE The first resident was Mrs. Mary Sheehy.				
44. DESCRIPTION OF ENVIRONMENT AND OUTBUILDINGS				
45. SOURCES OF INFORMATION WP #70020 (8/23/22) City Directory - 1923			46. PREPARED BY Lisa Lassman Briscoe	
			47. ORGANIZATION Landmarks Commission	
			48. DATE 1/89	
			49. REVISION DATE(S)	



LANDMARKS COMMISSION OF KANSAS CITY, MISSOURI

ARCHITECTURAL/HISTORIC INVENTORY SURVEY FORM

3A-AS 027-112

(Sheet # 19)

1. NO. Simpson Yeomans/ Countryside		4. PRESENT LOCAL NAME(S) OR DESIGNATION(S)		1. NO. 119
2. COUNTY Jackson		5. OTHER NAME(S) Norman E. Hobart Residence		
3. LOCATION OF NEGATIVES Landmarks Commission				
6. SPECIFIC LEGAL LOCATION TOWNSHIP _____ RANGE _____ SECTION _____ IF CITY OR TOWN, STREET ADDRESS 5609 Wornall		16. THEMATIC CATEGORY		2. COUNTY
7. CITY OR TOWN IF RURAL, VICINITY Kansas City, Missouri		17. DATE(S) OR PERIOD 1924		
8. DESCRIPTION OF LOCATION N/A		18. STYLE OR DESIGN Tudor elements 53		
		19. ARCHITECT OR ENGINEER		4. PRESENT LOCAL NAME(S) OR DESIGNATION(S) 5609 Wornall
		20. CONTRACTOR OR BUILDER Nulf-Hanson Bldg. Co. 20 30		
		21. ORIGINAL USE, IF APPARENT Residence OIA		
		22. PRESENT USE Residence		3. NO. OF STORIES 2
		23. OWNERSHIP PUBLIC () PRIVATE (X)		
		24. OWNER'S NAME AND ADDRESS IF KNOWN N/A		
9. COORDINATES UTM LAT _____ LONG N/A		25. OPEN TO PUBLIC? YES () NO (X)		29. BASEMENT? YES (X) NO ()
10. SITE () STRUCTURE () BUILDING (X) OBJECT ()		26. LOCAL CONTACT PERSON OR ORGANIZATION Landmarks Commission		
11. ON NATIONAL REGISTER? YES () NO (X)		27. OTHER SURVEYS IN WHICH INCLUDED N/A		
12. IS IT ELIGIBLE? YES () NO ()				30. FOUNDATION MATERIAL stone
13. PART OF ESTAB. HIST. DISTRICT? YES () NO (X)				
14. DISTRICT POTENTIAL? YES (X) NO ()				
15. NAME OF ESTABLISHED DISTRICT N/A				31. WALL CONSTRUCTION frame
				32. ROOF TYPE AND MATERIAL gable/asphalt DR
				33. NO. OF BAYS FRONT SIDE
				34. WALL TREATMENT stucco/brick
				35. PLAN SHAPE L
				36. CHANGES (EXPLAIN IN NO. 42) ADDITION () ALTERED () MOVED ()
				37. CONDITION INTERIOR EXTERIOR good
				38. PRESERVATION UNDERWAY? YES () NO (X)
				39. ENDANGERED? BY WHAT? YES () NO (X)
				40. VISIBLE FROM PUBLIC ROAD? YES (X) NO ()
				41. DISTANCE FROM AND FRONTAGE ON ROAD
42. FURTHER DESCRIPTION OF IMPORTANT FEATURES The main facade faces west. The main facade is dominated by a single front-facing gable with half-timbering in the 2nd-story overhang. The entrance door is located at the 1st story 'L' inset. Fenestrations consist of 6-over-1 lited double-hung sash window in 2's, 3's, & 4's. A gabled dormer is located on the roof.				
43. HISTORY AND SIGNIFICANCE The first resident was Norman E. Hobart of O'Brien-Hobart Underwriting Agency.				
44. DESCRIPTION OF ENVIRONMENT AND OUTBUILDINGS				
45. SOURCES OF INFORMATION BP #48313 (12/2/24) WP #79094 (12/10/24) City Directory - 1925			46. PREPARED BY Lisa Lassman Briscoe	
			47. ORGANIZATION Landmarks Commission	
			48. DATE 1/89	
			49. REVISION DATE(S)	



LANDMARKS COMMISSION OF KANSAS CITY, MISSOURI

ARCHITECTURAL/HISTORIC INVENTORY SURVEY FORM

34-45 027743

(Site # 118)

1. NO. Simpson Yeomans/ Countryside		4. PRESENT LOCAL NAME(S) OR DESIGNATION(S)		1. NO. 118
2. COUNTY Jackson		5. OTHER NAME(S) A. M. Plumb, Residence		
3. LOCATION OF NEGATIVES Landmarks Commission				2. COUNTY
6. SPECIFIC LEGAL LOCATION TOWNSHIP _____ RANGE _____ SECTION _____ IF CITY OR TOWN, STREET ADDRESS 5615 Wornall		16. THEMATIC CATEGORY		
7. CITY OR TOWN IF RURAL, VICINITY Kansas City, Missouri		17. DATE(S) OR PERIOD 1924		4. PRESENT LOCAL NAME(S) OR DESIGNATION(S) 5615 Wornall
8. DESCRIPTION OF LOCATION N/A		18. STYLE OR DESIGN CO		
		19. ARCHITECT OR ENGINEER		
		20. CONTRACTOR OR BUILDER Nulf-Hansen Bldg. Co. AW		
		21. ORIGINAL USE, IF APPARENT Residence OIA		
		22. PRESENT USE Residence		
		23. OWNERSHIP PUBLIC () PRIVATE (X)		
		24. OWNER'S NAME AND ADDRESS IF KNOWN N/A		
9. COORDINATES UTM LAT LONG N/A		25. OPEN TO PUBLIC? YES () NO (XX)		
10. SITE () STRUCTURE () BUILDING (X) OBJECT ()		26. LOCAL CONTACT PERSON OR ORGANIZATION Landmarks Commission		
11. ON NATIONAL REGISTER? YES () NO (X)		27. OTHER SURVEYS IN WHICH INCLUDED N/A		
12. IS IT ELIGIBLE? YES () NO ()				
13. PART OF ESTAB. HIST. DISTRICT? YES () NO (X)		32. ROOF TYPE AND MATERIAL gable/comp		
14. DISTRICT POTENTIAL? YES (X) NO ()		33. NO. OF BAYS FRONT SIDE		
15. NAME OF ESTABLISHED DISTRICT N/A		34. WALL TREATMENT siding		
		35. PLAN SHAPE		
		36. CHANGES (EXPLAIN IN NO. 42) ADDITION () ALTERED () MOVED ()		
		37. CONDITION INTERIOR EXTERIOR good		
		38. PRESERVATION UNDERWAY? YES () NO (X)		
		39. ENDANGERED? BY WHAT? YES () NO (X)		
		40. VISIBLE FROM PUBLIC ROAD? YES (X) NO ()		
		41. DISTANCE FROM AND FRONTAGE ON ROAD		

42. FURTHER DESCRIPTION OF IMPORTANT FEATURES The main facade faces west. The main entrance door is centrally placed and covered by a balcony with iron railing and awning supported by 2 wrought iron trellis. Fenestrations consist of multi-lited double-hung windows flanked by louvered shutters. A one-story wing with shed roof is located on the south facade.

43. HISTORY AND SIGNIFICANCE

The first resident was A. M. Plumb, special agent Northwest Mutual Life Ins. Co.

44. DESCRIPTION OF ENVIRONMENT AND OUTBUILDINGS

45. SOURCES OF INFORMATION
BP 48415 (12/16/24)
WP 79095 (12/10/24)
City Directory - 1927

46. PREPARED BY
Lisa Lassman Briscoe

47. ORGANIZATION
Landmarks Commission

48. DATE 1/89 49. REVISION DATE(S)




LANDMARKS COMMISSION OF KANSAS CITY, MISSOURI
ARCHITECTURAL/HISTORIC INVENTORY SURVEY FORM

3A-48-027-1411

(Site # 117)

1. NO. Simpson Yeomans/ Countryside		4. PRESENT LOCAL NAME(S) OR DESIGNATION(S)		1. NO. 117
2. COUNTY Jackson		5. OTHER NAME(S)		
3. LOCATION OF NEGATIVES Landmarks Commission		Leslie Williams, residence		
6. SPECIFIC LEGAL LOCATION TOWNSHIP _____ RANGE _____ SECTION _____ IF CITY OR TOWN, STREET ADDRESS 5621 Wornall		16. THEMATIC CATEGORY		2. COUNTY 5621 Wornall
7. CITY OR TOWN IF RURAL, VICINITY Kansas City, Missouri		17. DATE(S) OR PERIOD 1924		
8. DESCRIPTION OF LOCATION N/A		18. STYLE OR DESIGN 02		
		19. ARCHITECT OR ENGINEER		
		20. CONTRACTOR OR BUILDER Nulf-Hansen Bldg. Co. A H		
		21. ORIGINAL USE, IF APPARENT Residence O/A		
		22. PRESENT USE Residence		
		23. OWNERSHIP PUBLIC () PRIVATE (X)		
		24. OWNER'S NAME AND ADDRESS IF KNOWN N/A		
		25. OPEN TO PUBLIC? YES () NO (X)		
9. COORDINATES UTM LAT LONG N/A		26. LOCAL CONTACT PERSON OR ORGANIZATION Landmarks Commission		
10. SITE () STRUCTURE () BUILDING (X) OBJECT ()		27. OTHER SURVEYS IN WHICH INCLUDED N/A		
11. ON NATIONAL REGISTER? YES () NO (X)		28. NO. OF STORIES 2		
12. IS IT ELIGIBLE? YES () NO ()		29. BASEMENT? YES (X) NO ()		
13. PART OF ESTAB. HIST. DISTRICT? YES () NO (X)		30. FOUNDATION MATERIAL stone		
14. DISTRICT POTENTIAL? YES (X) NO ()		31. WALL CONSTRUCTION frame		
15. NAME OF ESTABLISHED DISTRICT N/A		32. ROOF TYPE AND MATERIAL gable/comp.		
		33. NO. OF BAYS FRONT SIDE		
		34. WALL TREATMENT siding		
		35. PLAN SHAPE		
		36. CHANGES (EXPLAIN IN NO. 42) ADDITION () ALTERED () MOVED ()		
		37. CONDITION INTERIOR EXTERIOR good		
		38. PRESERVATION UNDERWAY? YES () NO (X)		
		39. ENDANGERED? BY WHAT? YES () NO (X)		
		40. VISIBLE FROM PUBLIC ROAD? YES (X) NO ()		
		41. DISTANCE FROM AND FRONTAGE ON ROAD		
42. FURTHER DESCRIPTION OF IMPORTANT FEATURES The main facade faces west. The entrance door is centrally placed and recessed beneath a shed roof which covers a one-story full width addition which flanks the entry. Fenestrations consist of double hung and tripartite picture windows with canvas awnings.				
43. HISTORY AND SIGNIFICANCE The first resident was Leslie William, Asst. Manager U. S. Fidelity & Guaranty Co.				
44. DESCRIPTION OF ENVIRONMENT AND OUTBUILDINGS				
45. SOURCES OF INFORMATION BP 48426 (12/16/24) WP 79435 (2/12/25) City Directory - 1927			46. PREPARED BY Lisa Lassman Briscoe	
			47. ORGANIZATION Landmarks Commission	
			48. DATE 1/20	
			49. REVISION DATE(S)	



LANDMARKS COMMISSION OF KANSAS CITY, MISSOURI

ARCHITECTURAL/HISTORIC INVENTORY SURVEY FORM

(Sheet 1/6)

1. NO. Simpson Yeomans/ Countryside		4. PRESENT LOCAL NAME(S) OR DESIGNATION(S)		1. NO. 116
2. COUNTY Jackson		5. OTHER NAME(S)		
3. LOCATION OF NEGATIVES Landmarks Commission		Charles C. Scott, residence		2. COUNTY
6. SPECIFIC LEGAL LOCATION TOWNSHIP _____ RANGE _____ SECTION _____ IF CITY OR TOWN, STREET ADDRESS 5627 Wornall		16. THEMATIC CATEGORY		
7. CITY OR TOWN IF RURAL, VICINITY Kansas City, Missouri		17. DATE(S) OR PERIOD 1924		28. NO. OF STORIES 2
8. DESCRIPTION OF LOCATION N/A		18. STYLE OR DESIGN SI		
		19. ARCHITECT OR ENGINEER		29. BASEMENT? YES (X) NO ()
		20. CONTRACTOR OR BUILDER Nulf-hansen Bldg. Co. P.O. 5		30. FOUNDATION MATERIAL stone
		21. ORIGINAL USE, IF APPARENT Residence OIR		31. WALL CONSTRUCTION frame
		22. PRESENT USE Residence		32. ROOF TYPE AND MATERIAL gable/comp.
		23. OWNERSHIP PUBLIC () PRIVATE (X)		33. NO. OF BAYS FRONT SIDE
		24. OWNER'S NAME AND ADDRESS IF KNOWN N/A		34. WALL TREATMENT stucco
		25. OPEN TO PUBLIC? YES () NO (X)		35. PLAN SHAPE
		26. LOCAL CONTACT PERSON OR ORGANIZATION Landmarks Commission		36. CHANGES (EXPLAIN IN NO. 42) ADDITION () ALTERED () MOVED ()
		27. OTHER SURVEYS IN WHICH INCLUDED N/A		37. CONDITION INTERIOR EXTERIOR good
9. COORDINATES UTM LAT LONG N/A				38. PRESERVATION UNDERWAY? YES () NO (X)
10. SITE () BUILDING (X) STRUCTURE () OBJECT ()				39. ENDANGERED? BY WHAT? YES () NO (X)
11. ON NATIONAL REGISTER? YES () NO (X)		12. IS IT ELIGIBLE? YES () NO ()		40. VISIBLE FROM PUBLIC ROAD? YES (X) NO ()
13. PART OF ESTAB. HIST. DISTRICT? YES () NO (X)		14. DISTRICT POTENTIAL? YES (X) NO ()		41. DISTANCE FROM AND FRONTAGE ON ROAD
15. NAME OF ESTABLISHED DISTRICT N/A				
42. FURTHER DESCRIPTION OF IMPORTANT FEATURES The main facade faces west. The entrance door is centrally placed within a symmetrical facade and covered by a gabled roof portico with curved underside, supported by paired square posts. Fenestrations consist of multi-lited upper sash double-hung windows flanked by louvered shutters. A full width one-story open porch spans the south facade and is covered by a gable roof supported by paired square posts. A one-story addition is located on the north facade.				
43. HISTORY AND SIGNIFICANCE The first resident was Charles C. Scott, sales, John Mednikon.				
44. DESCRIPTION OF ENVIRONMENT AND OUTBUILDINGS				
45. SOURCES OF INFORMATION BP 48427 (12/16/24) WP 79436 (2/12/25) City Directory - 1927			46. PREPARED BY Lisa Lassman Briscoe	
			47. ORGANIZATION Landmarks Commission	
			48. DATE 1/89	
			49. REVISION DATE(S)	

5627 Wornall



LANDMARKS COMMISSION OF KANSAS CITY, MISSOURI

ARCHITECTURAL/HISTORIC INVENTORY SURVEY FORM

(Sheet #2)

1. NO. Simpson Yeomans/ Countryside Amend.		4. PRESENT LOCAL NAME(S) OR DESIGNATION(S)		1. NO. 2. COUNTY 4. PRESENT LOCAL NAME(S) OR DESIGNATION(S)
2. COUNTY Jackson		5. OTHER NAME(S)		
3. LOCATION OF NEGATIVES Landmarks Commission		Clark O. Murray Residence		
6. SPECIFIC LEGAL LOCATION TOWNSHIP _____ RANGE _____ SECTION _____ IF CITY OR TOWN, STREET ADDRESS 5139 Wyandotte		16. THEMATIC CATEGORY		2. COUNTY 4. PRESENT LOCAL NAME(S) OR DESIGNATION(S)
7. CITY OR TOWN IF RURAL, VICINITY Kansas City, Missouri		17. DATE(S) OR PERIOD 1930		
8. DESCRIPTION OF LOCATION N/A		18. STYLE OR DESIGN Tudor elements		
		19. ARCHITECT OR ENGINEER		
		20. CONTRACTOR OR BUILDER E. Bockelman		
		21. ORIGINAL USE, IF APPARENT Residence		
		22. PRESENT USE Residence		
		23. OWNERSHIP PUBLIC () PRIVATE (X)		
		24. OWNER'S NAME AND ADDRESS IF KNOWN N/A		
		25. OPEN TO PUBLIC? YES () NO (X)		
9. COORDINATES UTM LAT _____ LONG _____ N/A		26. LOCAL CONTACT PERSON OR ORGANIZATION Landmarks Commission		2. COUNTY 4. PRESENT LOCAL NAME(S) OR DESIGNATION(S)
10. SITE () STRUCTURE () BUILDING (X) OBJECT ()		27. OTHER SURVEYS IN WHICH INCLUDED N/A		
11. ON NATIONAL REGISTER? YES () NO (X)		28. NO. OF STORIES 1 1/2		
12. IS IT ELIGIBLE? YES () NO ()		29. BASEMENT? YES (X) NO ()		
13. PART OF ESTAB. HIST. DISTRICT? YES () NO (X)		30. FOUNDATION MATERIAL stone		
14. DISTRICT POTENTIAL? YES (X) NO ()		31. WALL CONSTRUCTION frame		
15. NAME OF ESTABLISHED DISTRICT N/A		32. ROOF TYPE AND MATERIAL gable/comp. material		
		33. NO. OF BAYS FRONT SIDE		
		34. WALL TREATMENT brick/stucco		
		35. PLAN SHAPE irregular		
		36. CHANGES (EXPLAIN IN NO. 42) ADDITION () ALTERED () MOVED ()		2. COUNTY 4. PRESENT LOCAL NAME(S) OR DESIGNATION(S)
		37. CONDITION INTERIOR good EXTERIOR good		
		38. PRESERVATION UNDERWAY? YES () NO (X)		
		39. ENDANGERED? BY WHAT? YES () NO (X)		
		40. VISIBLE FROM PUBLIC ROAD? YES (X) NO ()		
		41. DISTANCE FROM AND FRONTAGE ON ROAD		

42. FURTHER DESCRIPTION OF IMPORTANT FEATURES The main facade faces west. The facade is dominated by three front-facing gables and an exterior gable wall chimney. The main entrance projects from the facade and is covered by a gabled roof. Fenestrations consist of 6-over-1 lite double-hung sash windows. An end porch is located at the south end of the facade.

43. HISTORY AND SIGNIFICANCE The first resident was Clark O. Murray, Inland Supply Co.

44. DESCRIPTION OF ENVIRONMENT AND OUTBUILDINGS North, South, East and West - residential

45. SOURCES OF INFORMATION BP #57287 (2/1/30) BP #89862 (2/4/30) ty Directories - 1933		46. PREPARED BY M. Betz /LLBriscoe	
		47. ORGANIZATION Landmarks Commission	
		48. DATE 49. REVISION DATE(S)	



LANDMARKS COMMISSION OF KANSAS CITY, MISSOURI
ARCHITECTURAL/HISTORIC INVENTORY SURVEY FORM

(SHE #3)

1. NO. Simpson Yeomans/ Countryside Amend.		4. PRESENT LOCAL NAME(S) OR DESIGNATION(S)		1. NO. 6
2. COUNTY Jackson		5. OTHER NAME(S) Edward A. McGuire, Residence		
3. LOCATION OF NEGATIVES Landmarks Commission				
6. SPECIFIC LEGAL LOCATION TOWNSHIP _____ RANGE _____ SECTION _____ IF CITY OR TOWN, STREET ADDRESS 5143 Wyandotte		16. THEMATIC CATEGORY		2. COUNTY
7. CITY OR TOWN IF RURAL, VICINITY Kansas City, Missouri		17. DATE(S) OR PERIOD 1930		
8. DESCRIPTION OF LOCATION N/A		18. STYLE OR DESIGN Tudor elements 50		
9. COORDINATES UTM LAT _____ LONG N/A		19. ARCHITECT OR ENGINEER 30		4. PRESENT LOCAL NAME(S) OR DESIGNATION(S) 5143 Wyandotte
10. SITE () STRUCTURE () BUILDING (X) OBJECT ()		20. CONTRACTOR OR BUILDER E. Bockelman ALO		
11. ON NATIONAL REGISTER? YES () NO (X)		21. ORIGINAL USE, IF APPARENT Residence DIA		
12. IS IT ELIGIBLE? YES () NO ()		22. PRESENT USE Residence		3. NO. OF BAYS FRONT SIDE
13. PART OF ESTAB. YES () HIST. DISTRICT? NO (X)		23. OWNERSHIP PUBLIC () PRIVATE (X)		
14. DISTRICT POTENTIAL? YES (X) NO ()		24. OWNER'S NAME AND ADDRESS IF KNOWN N/A		
15. NAME OF ESTABLISHED DISTRICT N/A		25. OPEN TO PUBLIC? YES () NO (X)		34. WALL TREATMENT brick
42. FURTHER DESCRIPTION OF IMPORTANT FEATURES The main facade faces west. The main entrance projects from the main facade and is covered by a gable roof. The main facade is dominated by four front-facing gables and an exterior gable wall chimney. Fenestrations consist of multi-lite double-hung sash windows.		26. LOCAL CONTACT PERSON OR ORGANIZATION Landmarks Commission		
43. HISTORY AND SIGNIFICANCE The first resident was Edward A. McGuire, Salesman, Pittsburg Plate Glass Co.		27. OTHER SURVEYS IN WHICH INCLUDED N/A		
44. DESCRIPTION OF ENVIRONMENT AND OUTBUILDINGS North, South, East and West - residential		28. NO. OF STORIES 2		35. PLAN SHAPE irregular
45. SOURCES OF INFORMATION BP #57288 (2/1/30) WP #89864 (1930) City Directories - 1935		29. BASEMENT? YES (X) NO ()		
		30. FOUNDATION MATERIAL Stone		
		31. WALL CONSTRUCTION Frame		36. CHANGES (EXPLAIN IN NO. 42) ADDITION () ALTERED () MOVED ()
		32. ROOF TYPE AND MATERIAL Multi-Gable/Comp		
		33. NO. OF BAYS FRONT SIDE		
		37. CONDITION INTERIOR good EXTERIOR good		38. PRESERVATION UNDERWAY? YES () NO (X)
		39. ENDANGERED? BY WHAT? YES () NO (X)		
		40. VISIBLE FROM PUBLIC ROAD? YES (X) NO ()		
		41. DISTANCE FROM AND FRONTAGE ON ROAD		46. PREPARED BY M. Betz /LLBriscoe
		47. ORGANIZATION Landmarks Commission		48. DATE 1/89
		49. REVISION DATE(S)		



LANDMARKS COMMISSION OF KANSAS CITY, MISSOURI
ARCHITECTURAL/HISTORIC INVENTORY SURVEY FORM

(Sheet #4)

1. NO. Simpson Yeomans/ Countryside Amend.		4. PRESENT LOCAL NAME(S) OR DESIGNATION(S)		1. NO. 4	2. COUNTY
2. COUNTY Jackson		5. OTHER NAME(S) H. C. Haugen, Residence			
3. LOCATION OF NEGATIVES Landmarks Commission		16. THEMATIC CATEGORY		28. NO. OF STORIES 2	
6. SPECIFIC LEGAL LOCATION TOWNSHIP _____ RANGE _____ SECTION _____ IF CITY OR TOWN, STREET ADDRESS 5147 Wyandotte		17. DATE(S) OR PERIOD 1924		29. BASEMENT? YES (X) NO ()	
7. CITY OR TOWN IF RURAL, VICINITY Kansas City, Missouri		18. STYLE OR DESIGN 51 Dutch Colonial Revival element		30. FOUNDATION MATERIAL stone	
8. DESCRIPTION OF LOCATION N/A		19. ARCHITECT OR ENGINEER		31. WALL CONSTRUCTION frame	
		20. CONTRACTOR OR BUILDER St		32. ROOF TYPE AND MATERIAL gambrel/comp. DR	
		21. ORIGINAL USE, IF APPARENT Residence DR		33. NO. OF BAYS FRONT SIDE	
		22. PRESENT USE Residence		34. WALL TREATMENT brick veneer/siding	
		23. OWNERSHIP PUBLIC () PRIVATE (X)		35. PLAN SHAPE Rectangular	
		24. OWNER'S NAME AND ADDRESS IF KNOWN N/A		36. CHANGES (EXPLAIN IN NO. 42) ADDITION () ALTERED () MOVED ()	
9. COORDINATES UTM LAT _____ LONG N/A		25. OPEN TO PUBLIC? YES () NO (X)		37. CONDITION INTERIOR good EXTERIOR good	
10. SITE () STRUCTURE () BUILDING (X) OBJECT ()		26. LOCAL CONTACT PERSON OR ORGANIZATION Landmarks Commission		38. PRESERVATION UNDERWAY? YES () NO (X)	
11. ON NATIONAL REGISTER? YES () NO (X)		27. OTHER SURVEYS IN WHICH INCLUDED N/A		39. ENDANGERED? BY WHAT? YES () NO (X)	
12. IS IT ELIGIBLE? YES () NO ()				40. VISIBLE FROM PUBLIC ROAD? YES (X) NO ()	
13. PART OF ESTAB. HIST. DISTRICT? YES () NO (X)				41. DISTANCE FROM AND FRONTAGE ON ROAD	
14. DISTRICT POTENTIAL? YES (X) NO ()					
15. NAME OF ESTABLISHED DISTRICT N/A					
42. FURTHER DESCRIPTION OF IMPORTANT FEATURES The main facade faces west. The paneled entrance door is flanked by side-lites and covered by a pent roof. A continuous shed dormer extends across the 2nd story. Fenestrations consist of 6-over-1 lite double-hung sash windows.					
43. HISTORY AND SIGNIFICANCE The first resident was H. C. Haugen, department manager.					
44. DESCRIPTION OF ENVIRONMENT AND OUTBUILDINGS North, South, East and West - residential					
45. SOURCES OF INFORMATION BP #46725 (9/1/24) WP #77595 (7/17/24) City Directories - 1926			46. PREPARED BY M. Betz/LLBriscoe		
			47. ORGANIZATION Landmarks Commission		
			48. DATE 1/89 49. REVISION DATE(S)		

5147 Wyandotte



3A 45-027-149

LANDMARKS COMMISSION OF KANSAS CITY, MISSOURI

ARCHITECTURAL/HISTORIC INVENTORY SURVEY FORM

(Sne #100)

1. NO. Simpson Yeomans/ Countryside Amend.		4. PRESENT LOCAL NAME(S) OR DESIGNATION(S)		1. NO. 100
2. COUNTY Jackson		5. OTHER NAME(S)		
3. LOCATION OF NEGATIVES Landmarks Commission		Chas. H. Williams, residence		
6. SPECIFIC LEGAL LOCATION TOWNSHIP _____ RANGE _____ SECTION _____ IF CITY OR TOWN, STREET ADDRESS 5408 Wyandotte		16. THEMATIC CATEGORY		2. COUNTY
7. CITY OR TOWN IF RURAL, VICINITY Kansas City, Missouri		17. DATE(S) OR PERIOD 1915		
8. DESCRIPTION OF LOCATION N/A		18. STYLE OR DESIGN 50		
9. COORDINATES UTM LAT _____ LONG N/A		19. ARCHITECT OR ENGINEER Alice Jackson 40		4. PRESENT LOCAL NAME(S) OR DESIGNATION(S) 5408 Wyandotte
		20. CONTRACTOR OR BUILDER Alice Jackson R1 Su		
		21. ORIGINAL USE, IF APPARENT Residence DIA		
		22. PRESENT USE Residence		
		23. OWNERSHIP PUBLIC () PRIVATE (X)		
24. OWNER'S NAME AND ADDRESS IF KNOWN N/A		25. OPEN TO PUBLIC? YES () NO (X)		3. NO. OF STORIES 2
26. LOCAL CONTACT PERSON OR ORGANIZATION Landmarks Commission		27. OTHER SURVEYS IN WHICH INCLUDED N/A		
28. NO. OF STORIES 2		29. BASEMENT? YES (X) NO ()		
30. FOUNDATION MATERIAL stone		31. WALL CONSTRUCTION frame		
32. ROOF TYPE AND MATERIAL hip/comp DR		33. NO. OF BAYS FRONT SIDE		
34. WALL TREATMENT stucco 61 90		35. PLAN SHAPE irregular		36. CHANGES (EXPLAIN IN NO. 42) ADDITION () ALTERED () MOVED ()
37. CONDITION INTERIOR good EXTERIOR good		38. PRESERVATION UNDERWAY? YES () NO (X)		
39. ENDANGERED? BY WHAT? YES () NO (X)		40. VISIBLE FROM PUBLIC ROAD? YES (X) NO ()		
41. DISTANCE FROM AND FRONTAGE ON ROAD				
42. FURTHER DESCRIPTION OF IMPORTANT FEATURES The main facade faces east. The main entrance is recessed within a stone segmental arch opening. The entrance door is flanked by sidelites. Fenestrations consist of double-hung sash and casement windows. The 2nd story windows are flanked by louvered shutters. A shed dormer with a ribbon of single-lite windows is centrally placed on the roof. A recessed two-story wing with modified hip roof is located on the south facade. The 1st story facade is composed of stone piers. Canvas awnings adorn the fenestrations on the ground floor level.				
43. HISTORY AND SIGNIFICANCE Alice G. Jackson, architect and builder, launched her career during her late 40's with the assistance of Charles E. Phillips, the hotel and apartment developer. She had no former training beyond high school. The first resident was Charles H. Williams, Secretary of Williams Realty Co.				
44. DESCRIPTION OF ENVIRONMENT AND OUTBUILDINGS North, South, East and West - residential				
45. SOURCES OF INFORMATION 1) BP #33530 (10/8/15) 2) WP #57181 (10/11/15) 3) City Directories 4) Early KC Architect: Alice G. Jackson, by Sherry Piland, Historic KC News, Vol. 3 No. 6 p. 4.				
46. PREPARED BY M. Betz / L.L. Briscoe 47. ORGANIZATION Landmarks Commission 48. DATE 1/89 49. REVISION DATE(S)				



LANDMARKS COMMISSION OF KANSAS CITY, MISSOURI

ARCHITECTURAL/HISTORIC INVENTORY SURVEY FORM

(Sheet 99)

1. NO. Simpson Yeomans/ Countryside Amend.		4. PRESENT LOCAL NAME(S) OR DESIGNATION(S)		1. NO. 99
2. COUNTY Jackson		5. OTHER NAME(S)		
3. LOCATION OF NEGATIVES Landmarks Commission		James F. Meade Residence		
6. SPECIFIC LEGAL LOCATION TOWNSHIP _____ RANGE _____ SECTION _____ IF CITY OR TOWN, STREET ADDRESS 5409 Wyandotte		16. THEMATIC CATEGORY		2. COUNTY 5409 Wyandotte
7. CITY OR TOWN IF RURAL, VICINITY Kansas City, Missouri		17. DATE(S) OR PERIOD 1910		
8. DESCRIPTION OF LOCATION N/A		18. STYLE OR DESIGN 01		
9. COORDINATES UTM LAT _____ LONG N/A		19. ARCHITECT OR ENGINEER		
10. SITE () STRUCTURE () BUILDING (X) OBJECT ()		20. CONTRACTOR OR BUILDER J. R. VanSant 90		
11. ON NATIONAL REGISTER? YES () NO (X)		21. ORIGINAL USE, IF APPARENT WA Residence OIA		
12. IS IT ELIGIBLE? YES () NO ()		22. PRESENT USE Residence		
13. PART OF ESTAB. HIST. DISTRICT? YES () NO (X)		23. OWNERSHIP PUBLIC () PRIVATE (X)		
14. DISTRICT POTENTIAL? YES (X) NO ()		24. OWNER'S NAME AND ADDRESS IF KNOWN N/A		
15. NAME OF ESTABLISHED DISTRICT N/A		25. OPEN TO PUBLIC? YES () NO (X)		
26. LOCAL CONTACT PERSON OR ORGANIZATION Landmarks Commission		28. NO. OF STORIES 2		4. PRESENT LOCAL NAME(S) OR DESIGNATION(S) 5409 Wyandotte
27. OTHER SURVEYS IN WHICH INCLUDED N/A		29. BASEMENT? YES (X) NO ()		
		30. FOUNDATION MATERIAL stone		
		31. WALL CONSTRUCTION frame		
		32. ROOF TYPE AND MATERIAL hip DR		
		33. NO. OF BAYS FRONT SIDE		
		34. WALL TREATMENT siding shingle 85		
		35. PLAN SHAPE		
		36. CHANGES (EXPLAIN IN NO. 42) ADDITION () ALTERED () MOVED ()		
		37. CONDITION INTERIOR good EXTERIOR good		
		38. PRESERVATION UNDERWAY? YES () NO (X)		
		39. ENDANGERED? BY WHAT? YES () NO (X)		
		40. VISIBLE FROM PUBLIC ROAD? YES (X) NO ()		
		41. DISTANCE FROM AND FRONTAGE ON ROAD		

42. FURTHER DESCRIPTION OF IMPORTANT FEATURES The main facade faces west. The main entrance is covered by a wrap-around porch with low-pitched hip roof with cross-gable, supported by stone piers. Fenestrations consist of 10-over-4 lite double-hung sash windows. A three-sided window bay is asymmetrically placed on the 2nd story. A gabled dormer, with returns and palladian window, is centrally placed on the roof.

43. HISTORY AND SIGNIFICANCE

The first resident was James F. Meade, assistant cashier at the National Bank of Commerce.

44. DESCRIPTION OF ENVIRONMENT AND OUTBUILDINGS

North, South, East and West - residential

45. SOURCES OF INFORMATION

BP #25777 (5/10/10)
WP #43064 (5/20/10)
City Directories 1911

46. PREPARED BY

M. Betz/LLBriscoe

47. ORGANIZATION

Landmarks Commission

48. DATE 49. REVISION DATE(S)



LANDMARKS COMMISSION OF KANSAS CITY, MISSOURI

ARCHITECTURAL/HISTORIC INVENTORY SURVEY FORM

(Site # 101)

1. NO. Simpson Yeomans/ Countryside Amend.		4. PRESENT LOCAL NAME(S) OR DESIGNATION(S)		1. NO. 101
2. COUNTY Jackson		5. OTHER NAME(S) Thomas P. Shea Residence		
3. LOCATION OF NEGATIVES Landmarks Commission		5410 Wyandotte		
6. SPECIFIC LEGAL LOCATION TOWNSHIP _____ RANGE _____ SECTION _____ IF CITY OR TOWN, STREET ADDRESS 5420 Wyandotte		16. THEMATIC CATEGORY		2. COUNTY
7. CITY OR TOWN IF RURAL, VICINITY Kansas City, Missouri		17. DATE(S) OR PERIOD 1921		
8. DESCRIPTION OF LOCATION N/A		18. STYLE OR DESIGN 51 Colonial Revival elements		
9. COORDINATES UTM LAT _____ LONG N/A		19. ARCHITECT OR ENGINEER		4. PRESENT LOCAL NAME(S) OR DESIGNATION(S) 5420 Wyandotte
		20. CONTRACTOR OR BUILDER St. Sullivan		
		21. ORIGINAL USE, IF APPARENT 20 Residence OIA		
10. SITE () STRUCTURE () BUILDING (X) OBJECT ()		22. PRESENT USE Residence		
11. ON NATIONAL REGISTER? YES () NO (X)		23. OWNERSHIP PUBLIC () PRIVATE (X)		
12. IS IT ELIGIBLE? YES () NO ()		24. OWNER'S NAME AND ADDRESS IF KNOWN N/A		
13. PART OF ESTAB. HIST. DISTRICT? YES () NO (X)		25. OPEN TO PUBLIC? YES () NO (X)		
14. DISTRICT POTENTIAL? YES (X) NO ()		26. LOCAL CONTACT PERSON OR ORGANIZATION Landmarks Commission		
15. NAME OF ESTABLISHED DISTRICT N/A		27. OTHER SURVEYS IN WHICH INCLUDED N/A		
28. NO. OF STORIES 2				
29. BASEMENT? YES (X) NO ()				
30. FOUNDATION MATERIAL stone				
31. WALL CONSTRUCTION frame				
32. ROOF TYPE AND MATERIAL gambrel/asphalt DR				
33. NO. OF BAYS FRONT SIDE				
34. WALL TREATMENT siding/wood shake				
35. PLAN SHAPE rectangular				
36. CHANGES (EXPLAIN IN NO. 42) ADDITION () ALTERED () MOVED ()				
37. CONDITION INTERIOR good EXTERIOR good				
38. PRESERVATION UNDERWAY? YES () NO (X)				
39. ENDANGERED? BY WHAT? YES () NO (X)				
40. VISIBLE FROM PUBLIC ROAD? YES (X) NO ()				
41. DISTANCE FROM AND FRONTAGE ON ROAD				
42. FURTHER DESCRIPTION OF IMPORTANT FEATURES The main facade faces east. The main entrance is centrally placed and covered by a gable roof with curved underside, supported by brackets. An elliptical fanlight detail is placed over the door. A continuous shed dormer extends across the front of the 2nd story. Fenestrations consist of multi-lited tripartite double-hung sash windows, flanked by paneled shutters, at the first floor level. The second story consists of 6-over-6 lited double-hung windows flanked by paneled shutters. Full-width colonaded porches, with flat roof and perimeter(over)				
43. HISTORY AND SIGNIFICANCE The first resident was Thomas P. Shea, sales.				
44. DESCRIPTION OF ENVIRONMENT AND OUTBUILDINGS North, South, East and West - residential				
45. SOURCES OF INFORMATION BP #39742 (11/1/21) WP #66951 (10/25/21) City Directories, - 1921			46. PREPARED BY M. Betz/LLBriscoe	
			47. ORGANIZATION Landmarks Commission	
			48. DATE 49. REVISION DATE(S)	

Continuation

HISTORIC INVENTORY

ADDRESS:

42. Cont'd:

balustrade, are located on the north and south facades. The north porch has been enclosed with windows.





LANDMARKS COMMISSION OF KANSAS CITY, MISSOURI
ARCHITECTURAL/HISTORIC INVENTORY SURVEY FORM

(Site #98)

1. NO. Simpson Yeomans/ Countryside		4. PRESENT LOCAL NAME(S) OR DESIGNATION(S)		1. NO. 98
2. COUNTY Jackson		5. OTHER NAME(S) Roger Rankin Residence		
3. LOCATION OF NEGATIVES Landmarks Commission				2. COUNTY
6. SPECIFIC LEGAL LOCATION: TOWNSHIP _____ RANGE _____ SECTION _____ IF CITY OR TOWN, STREET ADDRESS 5421 Wyandotte		16. THEMATIC CATEGORY		
7. CITY OR TOWN IF RURAL, VICINITY Kansas City, Missouri		17. DATE(S) OR PERIOD 1922		4. PRESENT LOCAL NAME(S) OR DESIGNATION(S) 5421 Wyandotte
8. DESCRIPTION OF LOCATION N/A		18. STYLE OR DESIGN 70		
		19. ARCHITECT OR ENGINEER		
		20. CONTRACTOR OR BUILDER		
		21. ORIGINAL USE, IF APPARENT Residence		
		22. PRESENT USE Residence		
		23. OWNERSHIP PUBLIC () PRIVATE (X)		
		24. OWNER'S NAME AND ADDRESS IF KNOWN N/A		
9. COORDINATES UTM LAT _____ LONG N/A		25. OPEN TO PUBLIC? YES () NO (X)		
10. SITE () STRUCTURE () BUILDING (X) OBJECT ()		26. LOCAL CONTACT PERSON OR ORGANIZATION Landmarks Commission		
11. ON NATIONAL REGISTER? YES () NO (X)		27. OTHER SURVEYS IN WHICH INCLUDED N/A		
12. IS IT ELIGIBLE? YES () NO ()				
13. PART OF ESTAB. HIST. DISTRICT? YES () NO (X)				
14. DISTRICT POTENTIAL? YES (X) NO ()				
15. NAME OF ESTABLISHED DISTRICT N/A				
		28. NO. OF STORIES 2		
		29. BASEMENT? YES () NO ()		
		30. FOUNDATION MATERIAL concrete		
		31. WALL CONSTRUCTION frame		
		32. ROOF TYPE AND MATERIAL gable/asphalt		
		33. NO. OF BAYS FRONT SIDE		
		34. WALL TREATMENT paneling		
		35. PLAN SHAPE		
		36. CHANGES (EXPLAIN IN NO. 42) ADDITION () ALTERED () MOVED ()		
		37. CONDITION INTERIOR _____ EXTERIOR good		
		38. PRESERVATION UNDERWAY? YES () NO (X)		
		39. ENDANGERED? BY WHAT? YES () NO (X)		
		40. VISIBLE FROM PUBLIC ROAD? YES (X) NO ()		
		41. DISTANCE FROM AND FRONTAGE ON ROAD		

42. FURTHER DESCRIPTION OF IMPORTANT FEATURES The main facade faces west. The facade is dominated by three front facing gables. The main entrance is covered by a partial width porch with low-pitched gable roof supported by brick piers. Fenestrations consist of multi-lited and single paned windows. The partial second story is recessed from the main facade.

43. HISTORY AND SIGNIFICANCE

The first resident was Roger Rankin, special agent for Rankin Benedict Underwriting Co.

44. DESCRIPTION OF ENVIRONMENT AND OUTBUILDINGS


45. SOURCES OF INFORMATION

B.P. 41792 (8/10/22)
W.P. 69870
CD 1922

46. PREPARED BY
Lisa Lassman Briscoe

47. ORGANIZATION
Landmarks Commission

48. DATE 1/89 49. REVISION DATE(S)



LANDMARKS COMMISSION OF KANSAS CITY, MISSOURI
ARCHITECTURAL/HISTORIC INVENTORY SURVEY FORM

(Site #102)

1. NO. Simpson Yeomans/ Countryside Amend.		4. PRESENT LOCAL NAME(S) OR DESIGNATION(S)		1. NO. 102
2. COUNTY Jackson		5. OTHER NAME(S)		
3. LOCATION OF NEGATIVES Landmarks Commission		John N. Daniels Residence		
6. SPECIFIC LEGAL LOCATION TOWNSHIP _____ RANGE _____ SECTION _____ IF CITY OR TOWN, STREET ADDRESS 5426 Wyandotte		16. THEMATIC CATEGORY		2. COUNTY 8 5426 Wyandotte
7. CITY OR TOWN IF RURAL, VICINITY Kansas City, Missouri		17. DATE(S) OR PERIOD 1947		
8. DESCRIPTION OF LOCATION N/A		18. STYLE OR DESIGN 49		
		19. ARCHITECT OR ENGINEER		28. NO. OF STORIES 2
		20. CONTRACTOR OR BUILDER		29. BASEMENT? YES (X) NO ()
		21. ORIGINAL USE, IF APPARENT Residence OIA		30. FOUNDATION MATERIAL Stone Conc. block
		22. PRESENT USE Residence		31. WALL CONSTRUCTION frame
		23. OWNERSHIP PUBLIC () PRIVATE (X)		32. ROOF TYPE AND MATERIAL gable/comp. material
		24. OWNER'S NAME AND ADDRESS IF KNOWN N/A		33. NO. OF BAYS FRONT SIDE
9. COORDINATES UTM LAT N/A LONG		25. OPEN TO PUBLIC? YES () NO (X)		34. WALL TREATMENT brick veneer
10. SITE () STRUCTURE () BUILDING (X) OBJECT ()		26. LOCAL CONTACT PERSON OR ORGANIZATION Landmarks Commission		35. PLAN SHAPE rectangular
11. ON NATIONAL REGISTER? YES () NO (X)		27. OTHER SURVEYS IN WHICH INCLUDED N/A		36. CHANGES (EXPLAIN IN NO. 42) ADDITION () ALTERED () MOVED ()
12. IS IT ELIGIBLE? YES () NO (X)				37. CONDITION INTERIOR good EXTERIOR good
13. PART OF ESTAB. HIST. DISTRICT? YES () NO (X)				38. PRESERVATION UNDERWAY? YES () NO (X)
14. DISTRICT POTENTIAL? YES (X) NO ()				39. ENDANGERED? BY WHAT? YES () NO (X)
15. NAME OF ESTABLISHED DISTRICT N/A				40. VISIBLE FROM PUBLIC ROAD? YES (X) NO ()
				41. DISTANCE FROM AND FRONTAGE ON ROAD
42. FURTHER DESCRIPTION OF IMPORTANT FEATURES The main facade faces east. The main entrance panel door is flanked by side lites and covered by a mansard roof supported by cast-iron "trellis" supports and placed within a center gable. Fenestrations consist of 6-over-6, or, 6-over-9 lite double hung sash windows in two's or three's. A gable dormer with multi-lite double-hung windows flanks either side of the center gable on the roof. An exterior slope chimney is located on the north facade.				
43. HISTORY AND SIGNIFICANCE The first resident was John N. Daniels.				
44. DESCRIPTION OF ENVIRONMENT AND OUTBUILDINGS North, South, East and West - residential				
45. SOURCES OF INFORMATION BP #61590 (7/1/47) WP #53110 (7/2/47) City Directories 1949			46. PREPARED BY M. Betz/LLBriscoe	
			47. ORGANIZATION Landmarks Commission	
			48. DATE 1/89	
			49. REVISION DATE(S)	



LANDMARKS COMMISSION OF KANSAS CITY, MISSOURI
ARCHITECTURAL/HISTORIC INVENTORY SURVEY FORM

3A-AS-027 (51)

(SME #97)

1. NO. Simpson Yeomans/ Countryside		4. PRESENT LOCAL NAME(S) OR DESIGNATION(S)		1. NO. 97
2. COUNTY Jackson		5. OTHER NAME(S) E. L. Snider Residence		
3. LOCATION OF NEGATIVES Landmarks Commission				
6. SPECIFIC LEGAL LOCATION TOWNSHIP _____ RANGE _____ SECTION _____ IF CITY OR TOWN, STREET ADDRESS 5431 Wyandotte (5427 & 5425)		16. THEMATIC CATEGORY		2. COUNTY 5431 Wyandotte
7. CITY OR TOWN IF RURAL, VICINITY Kansas City, Missouri		17. DATE(S) OR PERIOD 1913		
8. DESCRIPTION OF LOCATION N/A		18. STYLE OR DESIGN SO		
		19. ARCHITECT OR ENGINEER		4. PRESENT LOCAL NAME(S) OR DESIGNATION(S) 5431 Wyandotte
		20. CONTRACTOR OR BUILDER Wm. Becker PD		
		21. ORIGINAL USE, IF APPARENT Residence OIA 40 30 20		
		22. PRESENT USE Residence		
		23. OWNERSHIP PUBLIC () PRIVATE (X)		
		24. OWNER'S NAME AND ADDRESS IF KNOWN N/A		
9. COORDINATES UTM LAT _____ LONG N/A		25. OPEN TO PUBLIC? YES () NO (X)		
10. SITE () STRUCTURE () BUILDING (X) OBJECT ()		26. LOCAL CONTACT PERSON OR ORGANIZATION Landmarks Commission		
11. ON NATIONAL REGISTER? YES () NO (X)		27. OTHER SURVEYS IN WHICH INCLUDED N/A		
12. IS IT ELIGIBLE? YES () NO ()				
13. PART OF ESTAB. HIST. DISTRICT? YES () NO (X)				
14. DISTRICT POTENTIAL? YES (X) NO ()				
15. NAME OF ESTABLISHED DISTRICT N/A				
42. FURTHER DESCRIPTION OF IMPORTANT FEATURES The main facade faces west. The main entrance door is flanked by side lites and covered by a flat roof portico, with perimeter balustrade and supported by brick piers. Fenestrations consist of 4-over-1 lite double-hung sash windows with stone lintels and sills. A hipped roof dormer, with ribbon of windows, is centrally placed on the roof.				
43. HISTORY AND SIGNIFICANCE The first resident was E. L. Snider of Fyke & Snider.				
44. DESCRIPTION OF ENVIRONMENT AND OUTBUILDINGS				
45. SOURCES OF INFORMATION BP #30350 (4/12/13) WP #46861 (4/2/13) City Directory 1913			46. PREPARED BY Lisa Lassman Briscoe 47. ORGANIZATION Landmarks Commission 48. DATE 1/89 49. REVISION DATE(S)	



LANDMARKS COMMISSION OF KANSAS CITY, MISSOURI
ARCHITECTURAL/HISTORIC INVENTORY SURVEY FORM

(Site # 103)

1. NO. Simpson Yeomans/ Countryside Amend.		4. PRESENT LOCAL NAME(S) OR DESIGNATION(S)		1. NO. 103	
2. COUNTY Jackson		5. OTHER NAME(S)			2. COUNTY
3. LOCATION OF NEGATIVES Landmarks Commission					
6. SPECIFIC LEGAL LOCATION TOWNSHIP _____ RANGE _____ SECTION _____ IF CITY OR TOWN, STREET ADDRESS 5432 Wyandotte		16. THEMATIC CATEGORY		4. PRESENT LOCAL NAME(S) OR DESIGNATION(S) 5432 Wyandotte	
7. CITY OR TOWN IF RURAL, VICINITY Kansas City, Missouri		17. DATE(S) OR PERIOD 1915			28. NO. OF STORIES 2 29. BASEMENT? YES (X) NO () 30. FOUNDATION MATERIAL 31. WALL CONSTRUCTION Masonry 32. ROOF TYPE AND MATERIAL Gable 33. NO. OF BAYS FRONT SIDE 34. WALL TREATMENT Brick 35. PLAN SHAPE rectangular 36. CHANGES (EXPLAIN IN NO. 42) ADDITION () ALTERED () MOVED () 37. CONDITION INTERIOR good EXTERIOR good 38. PRESERVATION UNDERWAY? YES () NO (X) 39. ENDANGERED? BY WHAT? YES () NO (X) 40. VISIBLE FROM PUBLIC ROAD? YES (X) NO () 41. DISTANCE FROM AND FRONTAGE ON ROAD
8. DESCRIPTION OF LOCATION N/A		18. STYLE OR DESIGN CI			
9. COORDINATES UTM LAT N/A LONG		19. ARCHITECT OR ENGINEER Greenbaum & Hardy			
10. SITE () STRUCTURE () BUILDING (X) OBJECT ()		20. CONTRACTOR OR BUILDER J. D. Hinde PO SU			
11. ON NATIONAL REGISTER? YES () NO (X)		21. ORIGINAL USE, IF APPARENT Residence			
12. IS IT ELIGIBLE? YES () NO (X)		22. PRESENT USE Residence			
13. PART OF ESTAB. HIST. DISTRICT? YES () NO (X)		23. OWNERSHIP PUBLIC () PRIVATE (X)			
14. DISTRICT POTENTIAL? YES (X) NO ()		24. OWNER'S NAME AND ADDRESS IF KNOWN N/A			
15. NAME OF ESTABLISHED DISTRICT N/A		25. OPEN TO PUBLIC? YES () NO (X)			
42. FURTHER DESCRIPTION OF IMPORTANT FEATURES The main facade faces east. The paneled entrance door is flanked by multi-lite sidelites and covered by a flat roof portico supported by posts. The portico is partially enclosed by an intricate lattice design. Fenestrations consist of 8-over-8 lite double-hung sash windows flanked by paneled shutters at the 1st story. 4-over-8 lite double-hung windows, flanked by louvered shutters are located on the 2nd story. A tripartite window is centrally placed over the entrance and flanked by louvered shutters. A one-story flat roof wing, similar in design to the entry portico, (over)		26. LOCAL CONTACT PERSON OR ORGANIZATION Landmarks Commission			
43. HISTORY AND SIGNIFICANCE Designed by the firm of Greenbaum & Hardy. Among the important works of this firm are Israel-Beth Sholom Shynagogue, Linwood Blvd., Presbyterian Church and the General Tire & Rubber Company Building.		27. OTHER SURVEYS IN WHICH INCLUDED N/A			
44. DESCRIPTION OF ENVIRONMENT AND OUTBUILDINGS North, South, East and West - residential					
45. SOURCES OF INFORMATION BP #11627 (11/4/15) WP #7634 (11/11/15) City Directories, 1917		46. PREPARED BY M. Betz 47. ORGANIZATION Landmarks Commission 48. DATE 1/2000 49. REVISION DATE(S)			

Continuation

HISTORIC INVENTORY

ADDRESS:

#42. Con't::

is located on the south facade.





JA 45-027156

LANDMARKS COMMISSION OF KANSAS CITY, MISSOURI

ARCHITECTURAL/HISTORIC INVENTORY SURVEY FORM

(She #96)

1. NO. Simpson Yeomans/ Countryside Amend.		4. PRESENT LOCAL NAME(S) OR DESIGNATION(S)		1. NO. 96
2. COUNTY Jackson		5. OTHER NAME(S) Henry F. McElroy Residence		
3. LOCATION OF NEGATIVES Landmarks Commission				
6. SPECIFIC LEGAL LOCATION TOWNSHIP _____ RANGE _____ SECTION _____ IF CITY OR TOWN, STREET ADDRESS 5435 Wyandotte		16. THEMATIC CATEGORY		2. COUNTY Dr
7. CITY OR TOWN IF RURAL, VICINITY Kansas City, Missouri		17. DATE(S) OR PERIOD 1910; 1924 Add.		
8. DESCRIPTION OF LOCATION N/A		18. STYLE OR DESIGN SD		
9. COORDINATES UTM LAT _____ LONG N/A		19. ARCHITECT OR ENGINEER Smith, Rea & Lovitt		4. PRESENT LOCAL NAME(S) OR DESIGNATION(S) 5435 Wyandotte
10. SITE () STRUCTURE () BUILDING (X) OBJECT ()		20. CONTRACTOR OR BUILDER Su SL		
11. ON NATIONAL REGISTER? YES () NO (X)		21. ORIGINAL USE, IF APPARENT Residence OIA		
12. IS IT ELIGIBLE? YES () NO ()		22. PRESENT USE Residence		
13. PART OF ESTAB. HIST. DISTRICT? YES () NO (X)		23. OWNERSHIP PUBLIC () PRIVATE (X)		
14. DISTRICT POTENTIAL? YES (X) NO ()		24. OWNER'S NAME AND ADDRESS IF KNOWN N/A		
15. NAME OF ESTABLISHED DISTRICT N/A		25. OPEN TO PUBLIC? YES () NO (X)		
16. LOCAL CONTACT PERSON OR ORGANIZATION Landmarks Commission		26. OTHER SURVEYS IN WHICH INCLUDED N/A		
17. FURTHER DESCRIPTION OF IMPORTANT FEATURES The main facade faces west. The main entrance door with upper multi-paned transom lights, is flanked by side lites of similar design. Fenestrations consist of eight-over-one lite double-hung sash windows, flanked by louvered shutters. A recessed, 2 story flat roof wing is located on the south facade with 3-over-1 lite double-hung windows in three's. A central dormer with shed roof and ribbon of double-hung windows is placed on the roof.		27. PREPARATION BY M. Betz/LLBriscoe		
28. HISTORY AND SIGNIFICANCE The firm of Smith, Rea & Lovitt was active in Kansas City from 1910 until the deaths of Walter Lovitt in 1920 and Charles Rea in 1921 ended the partnership. The firm designed the Kansas City Club, the Linwood Blvd., Methodist Church, the Ivanhoe Masonic Temple and unique residences designed by Charles A. Smith such as the Heim residences at 320-322 Benton Blvd. The first resident was Henry F. McElroy.		29. ORGANIZATION Landmarks Commission		
29. DESCRIPTION OF ENVIRONMENT AND OUTBUILDINGS North East and West - residential South - open		30. DATE 5/23/10		
31. SOURCES OF INFORMATION BP #25785 (5/23/10) BP #89452 (10/28/24) WP #42738 (4/25/10) City Directories, 1911		32. REVISION DATE(S)		



LANDMARKS COMMISSION OF KANSAS CITY, MISSOURI
ARCHITECTURAL/HISTORIC INVENTORY SURVEY FORM

3A AS 027107

(Sne# 104)

1. NO. Simpson Yeomans/ Countryside Amend.		4. PRESENT LOCAL NAME(S) OR DESIGNATION(S)		1. NO. 104
2. COUNTY Jackson		5. OTHER NAME(S)		
3. LOCATION OF NEGATIVES Landmarks Commission		F. B. Fromhold Res.		
6. SPECIFIC LEGAL LOCATION TOWNSHIP _____ RANGE _____ SECTION _____ IF CITY OR TOWN, STREET ADDRESS 5500 Wyandotte		16. THEMATIC CATEGORY		2. COUNTY 5500 Wyandotte
7. CITY OR TOWN IF RURAL, VICINITY Kansas City, Missouri		17. DATE(S) OR PERIOD 1920		
8. DESCRIPTION OF LOCATION N/A		18. STYLE OR DESIGN Prairie Elements 61		
		19. ARCHITECT OR ENGINEER		
		20. CONTRACTOR OR BUILDER OH		
		21. ORIGINAL USE, IF APPARENT Residence OIA		
		22. PRESENT USE Residence		
		23. OWNERSHIP PUBLIC () PRIVATE (X)		
		24. OWNER'S NAME AND ADDRESS IF KNOWN N/A		
9. COORDINATES UTM LAT _____ LONG N/A		25. OPEN TO PUBLIC? YES () NO (X)		
10. SITE () STRUCTURE () BUILDING (X) OBJECT ()		26. LOCAL CONTACT PERSON OR ORGANIZATION Landmarks Commission		
11. ON NATIONAL REGISTER? YES () NO (X)		27. OTHER SURVEYS IN WHICH INCLUDED N/A		
12. IS IT ELIGIBLE? YES () NO ()				
13. PART OF ESTAB. HIST. DISTRICT? YES () NO (X)				
14. DISTRICT POTENTIAL? YES (X) NO ()				
15. NAME OF ESTABLISHED DISTRICT N/A				
		28. NO. OF STORIES 2		
		29. BASEMENT? YES (X) NO ()		
		30. FOUNDATION MATERIAL stone		
		31. WALL CONSTRUCTION frame		
		32. ROOF TYPE AND MATERIAL hip/shingle		
		33. NO. OF BAYS FRONT _____ SIDE _____		
		34. WALL TREATMENT stucco		
		35. PLAN SHAPE irregular		
		36. CHANGES (EXPLAIN IN NO. 42) ADDITION () ALTERED () MOVED ()		
		37. CONDITION INTERIOR good EXTERIOR good		
		38. PRESERVATION UNDERWAY? YES () NO (X)		
		39. ENDANGERED? BY WHAT? YES () NO (X)		
		40. VISIBLE FROM PUBLIC ROAD? YES (X) NO ()		
		41. DISTANCE FROM AND FRONTAGE ON ROAD		

42. FURTHER DESCRIPTION OF IMPORTANT FEATURES The main facade faces east. The low pitched roof with widely overhanging eaves is a dominant feature. The main entrance is asymmetrically located and covered by a one-story porch with low pitched shed roof. supported by massive piers. Fenestrations consist of double-hung sash windows, with decorative upper sash, in two's and three's.


43. HISTORY AND SIGNIFICANCE The first resident was F. B. Fromhold, sales, White Eagle Oil & Refining Company.

44. DESCRIPTION OF ENVIRONMENT AND OUTBUILDINGS

North, South, East and West - residential
East - Open

45. SOURCES OF INFORMATION
BP #37829 (5/12/20)
WP #63924 (4/30/20)
City Directories 1920

46. PREPARED BY
M. Betz/LLBriscoe
47. ORGANIZATION
Landmarks Commission
48. DATE 1/89 49. REVISION DATE(S)



LANDMARKS COMMISSION OF KANSAS CITY, MISSOURI
ARCHITECTURAL/HISTORIC INVENTORY SURVEY FORM

(SHE #105)

1. NO. Simpson Yeomans/ Countryside Amend.		4. PRESENT LOCAL NAME(S) OR DESIGNATION(S)		1. NO. 105
2. COUNTY Jackson		5. OTHER NAME(S)		
3. LOCATION OF NEGATIVES Landmarks Commission		Clarence B. Roueche Residence		
6. SPECIFIC LEGAL LOCATION TOWNSHIP _____ RANGE _____ SECTION _____ IF CITY OR TOWN, STREET ADDRESS		16. THEMATIC CATEGORY		2. COUNTY
5506 Wyandotte		17. DATE(S) OR PERIOD 1923		
7. CITY OR TOWN IF RURAL, VICINITY Kansas City, Missouri		18. STYLE OR DESIGN 50		
8. DESCRIPTION OF LOCATION N/A		19. ARCHITECT OR ENGINEER		4. PRESENT LOCAL NAME(S) OR DESIGNATION(S) 5506 Wyandotte
		20. CONTRACTOR OR BUILDER Home Inv. Co. SL		
		21. ORIGINAL USE, IF APPARENT Residence O/A		
9. COORDINATES UTM LAT _____ LONG N/A		22. PRESENT USE Residence		5. PRESENT LOCAL NAME(S) OR DESIGNATION(S)
		23. OWNERSHIP PUBLIC () PRIVATE (X)		
		24. OWNER'S NAME AND ADDRESS IF KNOWN N/A		
10. SITE () STRUCTURE () BUILDING (X) OBJECT ()		25. OPEN TO PUBLIC? YES () NO (X)		6. PRESENT LOCAL NAME(S) OR DESIGNATION(S)
11. ON NATIONAL REGISTER? YES () NO (X)		26. LOCAL CONTACT PERSON OR ORGANIZATION Landmarks Commission		
12. IS IT ELIGIBLE? YES () NO ()		27. OTHER SURVEYS IN WHICH INCLUDED N/A		
13. PART OF ESTAB. HIST. DISTRICT? YES () NO (X)		14. DISTRICT POTENTIAL? YES (X) NO ()		7. PRESENT LOCAL NAME(S) OR DESIGNATION(S)
15. NAME OF ESTABLISHED DISTRICT N/A		28. NO. OF STORIES 2		
		29. BASEMENT? YES (X) NO ()		
		30. FOUNDATION MATERIAL stone		8. PRESENT LOCAL NAME(S) OR DESIGNATION(S)
		31. WALL CONSTRUCTION frame		
		32. ROOF TYPE AND MATERIAL gable/cmp. material		
		33. NO. OF BAYS FRONT 5 SIDE		9. PRESENT LOCAL NAME(S) OR DESIGNATION(S)
		34. WALL TREATMENT stucco		
		35. PLAN SHAPE L-shape		
		36. CHANGES (EXPLAIN IN NO. 42) ADDITION () ALTERED () MOVED ()		10. PRESENT LOCAL NAME(S) OR DESIGNATION(S)
		37. CONDITION INTERIOR good EXTERIOR good		
		38. PRESERVATION UNDERWAY? YES () NO (X)		
		39. ENDANGERED? BY WHAT? YES () NO (X)		11. PRESENT LOCAL NAME(S) OR DESIGNATION(S)
		40. VISIBLE FROM PUBLIC ROAD? YES (X) NO ()		
		41. DISTANCE FROM AND FRONTAGE ON ROAD		

42. FURTHER DESCRIPTION OF IMPORTANT FEATURES The main facade faces east. The paneled main entrance door is placed within a segmented pediment flanked by pilasters. Fenestrations consist of 6-over-6 lite double-hung sash windows flanked by paneled shutters at the 1st story and louvered shutters at the 2nd story. A recessed wing covered by a side gable roof is located on the south facade. The 1st story level consists of an open end porch.

43. HISTORY AND SIGNIFICANCE

The first resident was Clarence B. Roueche of Bergfeldt-Roueche.

44. DESCRIPTION OF ENVIRONMENT AND OUTBUILDINGS

North, South and West - residential
East - Open Bushes in front

45. SOURCES OF INFORMATION

BP #43886 (4/17/23)
WP #72608 (4/11/23)
City Directories - 1925

46. PREPARED BY

M. Betz/LLBriscoe

47. ORGANIZATION

Landmarks Commission

48. DATE 49. REVISION DATE(S)



LANDMARKS COMMISSION OF KANSAS CITY, MISSOURI

ARCHITECTURAL/HISTORIC INVENTORY SURVEY FORM

(Sheet #106)

1. NO. Simpson Yeomans/ Countryside Amend.		4. PRESENT LOCAL NAME(S) OR DESIGNATION(S)		1. NO. 106
2. COUNTY Jackson		5. OTHER NAME(S) William B. Chapman Residence		
3. LOCATION OF NEGATIVES Landmarks Commission				2. COUNTY
6. SPECIFIC LEGAL LOCATION TOWNSHIP _____ RANGE _____ SECTION _____ IF CITY OR TOWN, STREET ADDRESS 5510 Wyandotte		16. THEMATIC CATEGORY		
7. CITY OR TOWN IF RURAL, VICINITY Kansas City, Missouri		17. DATE(S) OR PERIOD 1916, 1968		4. PRESENT LOCAL NAME(S) OR DESIGNATION(S) 5510 Wyandotte
8. DESCRIPTION OF LOCATION N/A		18. STYLE OR DESIGN 50		
		19. ARCHITECT OR ENGINEER		
		20. CONTRACTOR OR BUILDER J. C. Nichols Co. ST		
		21. ORIGINAL USE, IF APPARENT Residence DIA		
		22. PRESENT USE Residence		
		23. OWNERSHIP PUBLIC () PRIVATE (X)		
		24. OWNER'S NAME AND ADDRESS IF KNOWN N/A		
9. COORDINATES UTM LAT _____ LONG N/A		25. OPEN TO PUBLIC? YES () NO (X)		
10. SITE () STRUCTURE () BUILDING (X) OBJECT ()		26. LOCAL CONTACT PERSON OR ORGANIZATION Landmarks Commission		
11. ON NATIONAL REGISTER? YES () NO (X)		27. OTHER SURVEYS IN WHICH INCLUDED N/A		
12. IS IT ELIGIBLE? YES () NO ()				
13. PART OF ESTAB. HIST. DISTRICT? YES () NO (X)				
14. DISTRICT POTENTIAL? YES (X) NO ()				
15. NAME OF ESTABLISHED DISTRICT N/A				
		28. NO. OF STORIES 2		
		29. BASEMENT? YES (X) NO ()		
		30. FOUNDATION MATERIAL stone		
		31. WALL CONSTRUCTION frame		
		32. ROOF TYPE AND MATERIAL irregular/comp. material		
		33. NO. OF BAYS FRONT SIDE		
		34. WALL TREATMENT stucco		
		35. PLAN SHAPE L-shape		
		36. CHANGES (EXPLAIN IN NO. 42) ADDITION (X) ALTERED () MOVED ()		
		37. CONDITION INTERIOR good EXTERIOR good		
		38. PRESERVATION UNDERWAY? YES () NO (X)		
		39. ENDANGERED? BY WHAT? YES () NO (X)		
		40. VISIBLE FROM PUBLIC ROAD? YES (X) NO ()		
		41. DISTANCE FROM AND FRONTAGE ON ROAD		

42. FURTHER DESCRIPTION OF IMPORTANT FEATURES The main facade faces east. The main facade is asymmetrically balanced in form. A front facing gable dominates the facade. The entrance door is covered by a pent roof supported by brackets. Fenestrations consist of 6-over-6 lite double-hung sash windows with wood surrounds. A rounded arch multi-lited door with side lites is located at the south end of the facade. An interior ridge chimney projects from the front facing gable. Leaded transom windows flank the chimney at the first floor level.

43. HISTORY AND SIGNIFICANCE Built by the J. C. Nichols Co., as a part of the Country Club District. "In 1912 the company's first brochure advertised the district as 'the most distinctive and exclusive residence area possessed by any city in the west'." The first resident was William B. Chapman, cashier Chapman & Dewey Lumber Co.

44. DESCRIPTION OF ENVIRONMENT AND OUTBUILDINGS
North, South, and West - residential
East - Open Stucco wall in front

45. SOURCES OF INFORMATION
BP #34427 (6/13/16)
BP #39320 (4/3/68)
WP #57992 (3/18/16)
City Directories, 1917

"K.C.-A History of KC, MO,"
Brown, Theodore A., & Dorsett, Lyle
Pruett Publ. Co. p.174.

46. PREPARED BY
M. Betz/LLBriscoe
47. ORGANIZATION
Landmarks Commission
48. DATE
1/89
49. REVISION DATE(S)



JA-AS 02/1160

LANDMARKS COMMISSION OF KANSAS CITY, MISSOURI
ARCHITECTURAL/HISTORIC INVENTORY SURVEY FORM

(Sheet # 107)

1. NO. Simpson Yeomans/ Countryside Amend.		4. PRESENT LOCAL NAME(S) OR DESIGNATION(S)		1. NO. 107	
2. COUNTY Jackson		5. OTHER NAME(S) J. Frank Martin Residence			2. COUNTY
3. LOCATION OF NEGATIVES Landmarks Commission					
6. SPECIFIC LEGAL LOCATION TOWNSHIP _____ RANGE _____ SECTION _____ IF CITY OR TOWN, STREET ADDRESS 5516 Wyandotte		16. THEMATIC CATEGORY		28. NO. OF STORIES 2	
7. CITY OR TOWN IF RURAL, VICINITY Kansas City, Missouri		17. DATE(S) OR PERIOD 1916		29. BASEMENT? YES (X) NO ()	
8. DESCRIPTION OF LOCATION N/A		18. STYLE OR DESIGN Tudor Elements SO		30. FOUNDATION MATERIAL stone	
		19. ARCHITECT OR ENGINEER		31. WALL CONSTRUCTION frame	
		20. CONTRACTOR OR BUILDER J. C. Nichols Co. & RI		32. ROOF TYPE AND MATERIAL irregular/shingle DR	
		21. ORIGINAL USE, IF APPARENT Residence CIA		33. NO. OF BAYS FRONT SIDE	
		22. PRESENT USE Residence		34. WALL TREATMENT stucco	
		23. OWNERSHIP PUBLIC () PRIVATE (X)		35. PLAN SHAPE	
		24. OWNER'S NAME AND ADDRESS IF KNOWN N/A		36. CHANGES (EXPLAIN IN NO. 42) ADDITION () ALTERED () MOVED ()	
9. COORDINATES UTM LAT LONG N/A		25. OPEN TO PUBLIC? YES () NO (X)		37. CONDITION INTERIOR good EXTERIOR good	
10. SITE () STRUCTURE () BUILDING (X) OBJECT ()		26. LOCAL CONTACT PERSON OR ORGANIZATION Landmarks Commission		38. PRESERVATION UNDERWAY? YES () NO (X)	
11. ON NATIONAL REGISTER? YES () NO (X)		27. OTHER SURVEYS IN WHICH INCLUDED N/A		39. ENDANGERED? BY WHAT? YES () NO (X)	
12. IS IT ELIGIBLE? YES () NO ()				40. VISIBLE FROM PUBLIC ROAD? YES (X) NO ()	
13. PART OF ESTAB. HIST. DISTRICT? YES () NO (X)				41. DISTANCE FROM AND FRONTAGE ON ROAD	
14. DISTRICT POTENTIAL? YES (X) NO ()					
15. NAME OF ESTABLISHED DISTRICT N/A					
42. FURTHER DESCRIPTION OF IMPORTANT FEATURES The main facade faces east. The main entrance door is asymmetrically placed and covered by a pent roof. A front-facing gable dominates the main facade. Fenestrations consist of 6-over-1 lite double-hung sash windows typically flanked by louvered shutters. Two wall-dormers with double-hung windows, are symmetrically placed over the entrance door on the second floor. An end porch is located under the main house roof at the south facade. A patterned brick interior sloping chimney projects from the roof at the south facade.					
43. HISTORY AND SIGNIFICANCE Built by the J. C. Nichols Company as a part of the Country Club District. "In 1912 the company's first brochure advertised the district as 'the most distinctive and exclusive residence area possessed by any city in the west'." The first resident was J. Frank Martin, manager Buick Motor Company.					
44. DESCRIPTION OF ENVIRONMENT AND OUTBUILDINGS North, South, East and West - residential East - open Bushes/trees in front					
45. SOURCES OF INFORMATION BP #34428 (6/13/16) WP #58847 (7/10/16) City Directories, 1917		46. PREPARED BY M. Betz /LLBriscoe 47. ORGANIZATION Landmarks Commission 48. DATE 1/89 49. REVISION DATE(S)			
		"K.C.-A History of Kansas City, MO", Brown, Theodore A. & Dorsett, Lyle W., Pruett Pub. Co., p. 174.			



LANDMARKS COMMISSION OF KANSAS CITY, MISSOURI
ARCHITECTURAL/HISTORIC INVENTORY SURVEY FORM

JA-AS-027-161

(Site # 163)

1. NO. Simpson Yeomans/ Countryside Amend.		4. PRESENT LOCAL NAME(S) OR DESIGNATION(S)		1. NO. 163
2. COUNTY Jackson		5. OTHER NAME(S)		
3. LOCATION OF NEGATIVES Landmarks Commission		5600 Wyandotte Myron C. Chandler Residence		
6. SPECIFIC LEGAL LOCATION TOWNSHIP _____ RANGE _____ SECTION _____ IF CITY OR TOWN, STREET ADDRESS		16. THEMATIC CATEGORY		2. COUNTY J
5610 Wyandotte		17. DATE(S) OR PERIOD 1924		
7. CITY OR TOWN IF RURAL, VICINITY Kansas City, Missouri		18. STYLE OR DESIGN 50		
8. DESCRIPTION OF LOCATION N/A		19. ARCHITECT OR ENGINEER		4. PRESENT LOCAL NAME(S) OR DESIGNATION(S) 5610 Wyandotte
		20. CONTRACTOR OR BUILDER C. N. Swanson W A V E		
		21. ORIGINAL USE, IF APPARENT Residence DIA		
		22. PRESENT USE Residence		
		23. OWNERSHIP PUBLIC () PRIVATE (X)		
		24. OWNER'S NAME AND ADDRESS IF KNOWN N/A		
9. COORDINATES UTM LAT _____ LONG _____ N/A		25. OPEN TO PUBLIC? YES () NO (X)		
10. SITE () STRUCTURE () BUILDING (X) OBJECT ()		26. LOCAL CONTACT PERSON OR ORGANIZATION Landmarks Commission		
11. ON NATIONAL REGISTER? YES () NO (X)		27. OTHER SURVEYS IN WHICH INCLUDED		
12. IS IT ELIGIBLE? YES () NO ()		N/A		
13. PART OF ESTAB. HIST. DISTRICT? YES () NO (X)				
14. DISTRICT POTENTIAL? YES (X) NO ()				
15. NAME OF ESTABLISHED DISTRICT N/A				

42. FURTHER DESCRIPTION OF IMPORTANT FEATURES The main entrance, located at the south end of facade is covered by a wrap-around porch with shed roof supported by columns. The paneled entrance door is placed within a surround with pilasters. Fenestrations primarily consist of 8-over-8 lite double-hung sash windows. Three multi-lite pair french doors are located on the first story. An exterior slope chimney projects from the roof of the north facade.

43. HISTORY AND SIGNIFICANCE

The first resident was Myron C. Chandler.

44. DESCRIPTION OF ENVIRONMENT AND OUTBUILDINGS

North, South, - residential
East & West - open

45. SOURCES OF INFORMATION

BP #47357 (8/18/24)
WP #77874 (8/14/24)
City Directories 1926

46. PREPARED BY

M. Betz/LLBriscoe


47. ORGANIZATION

Landmarks Commission

48. DATE

1/89

49. REVISION DATE(S)



LANDMARKS COMMISSION OF KANSAS CITY, MISSOURI

JA-AS-027-162

ARCHITECTURAL/HISTORIC INVENTORY SURVEY FORM

(Sne # 16A)

1. NO. Simpson Yeomans/ Countryside Amend.		4. PRESENT LOCAL NAME(S) OR DESIGNATION(S)		1. NO. 16A
2. COUNTY Jackson		5. OTHER NAME(S)		
3. LOCATION OF NEGATIVES Landmarks Commission		Martin Armstrong Residence		
6. SPECIFIC LEGAL LOCATION TOWNSHIP _____ RANGE _____ SECTION _____ IF CITY OR TOWN, STREET ADDRESS 5614 Wyandotte		16. THEMATIC CATEGORY		2. COUNTY
7. CITY OR TOWN IF RURAL, VICINITY Kansas City, Missouri		17. DATE(S) OR PERIOD 1922		
8. DESCRIPTION OF LOCATION N/A		18. STYLE OR DESIGN 50		
9. COORDINATES LAT _____ LONG _____ UTM _____ N/A		19. ARCHITECT OR ENGINEER		4. PRESENT LOCAL NAME(S) OR DESIGNATION(S) 5614 Wyandotte
10. SITE () BUILDING (X) STRUCTURE () OBJECT ()		20. CONTRACTOR OR BUILDER G. W. Moore		
11. ON NATIONAL REGISTER? YES () NO (X)		21. ORIGINAL USE, IF APPARENT Residence DIA		
12. IS IT ELIGIBLE? YES () NO ()		22. PRESENT USE Residence		3. NO. OF STORIES 2
13. PART OF ESTAB. HIST. DISTRICT? YES () NO (X)		23. OWNERSHIP PUBLIC () PRIVATE (X)		
14. DISTRICT POTENTIAL? YES (X) NO ()		24. OWNER'S NAME AND ADDRESS IF KNOWN N/A		
15. NAME OF, ESTABLISHED DISTRICT N/A		25. OPEN TO PUBLIC? YES () NO (X)		29. BASEMENT? YES (X) NO ()
42. FURTHER DESCRIPTION OF IMPORTANT FEATURES The main facade faces east. The main entrance door is centrally placed. Fenestrations consist of 4-over-1 and 3-over-1 lite double hung sash windows flanked by louvered shutters. An interior slope chimney projects from the roof. A screened-in porch is located on the south facade.		26. LOCAL CONTACT PERSON OR ORGANIZATION Landmarks Commission		
43. HISTORY AND SIGNIFICANCE The first resident was Martin Armstrong, clerk.		27. OTHER SURVEYS IN WHICH INCLUDED N/A		
44. DESCRIPTION OF ENVIRONMENT AND OUTBUILDINGS North, South - residential Garage to the West East and West - Open		28. NO. OF STORIES 2		30. FOUNDATION MATERIAL stone
45. SOURCES OF INFORMATION BP #40099 (1/9/22) WP #67477 (1/7/22) City Directory 1922		29. BASEMENT? YES (X) NO ()		
46. PREPARED BY M. Betz/LLBriscoe		31. WALL CONSTRUCTION frame		
47. ORGANIZATION Landmarks Commission		32. ROOF TYPE AND MATERIAL gable/comp.material		33. NO. OF BAYS FRONT 3 SIDE
48. DATE 1/89		34. WALL TREATMENT siding		
49. REVISION DATE(S)		35. PLAN SHAPE square w/porch		
49. REVISION DATE(S)		36. CHANGES (EXPLAIN IN NO. 42) ADDITION () ALTERED () MOVED ()		37. CONDITION INTERIOR good EXTERIOR good
49. REVISION DATE(S)		38. PRESERVATION UNDERWAY? YES () NO (X)		
49. REVISION DATE(S)		39. ENDANGERED? BY WHAT? YES () NO (X)		
49. REVISION DATE(S)		40. VISIBLE FROM PUBLIC ROAD? YES (X) NO ()		41. DISTANCE FROM AND FRONTAGE ON ROAD
49. REVISION DATE(S)		41. DISTANCE FROM AND FRONTAGE ON ROAD		
49. REVISION DATE(S)		41. DISTANCE FROM AND FRONTAGE ON ROAD		



LANDMARKS COMMISSION OF KANSAS CITY, MISSOURI

ARCHITECTURAL/HISTORIC INVENTORY SURVEY FORM

JA 45-027-165

(Sme # 165)

1. NO. Simpson Yeomans/ Countryside		4. PRESENT LOCAL NAME(S) OR DESIGNATION(S)		1. NO. 165
2. COUNTY Jackson		5. OTHER NAME(S)		
3. LOCATION OF NEGATIVES Landmarks Commission		J. Henry Johnson, Residence		
6. SPECIFIC LEGAL LOCATION TOWNSHIP _____ RANGE _____ SECTION _____ IF CITY OR TOWN, STREET ADDRESS 5616 Wyandotte		16. THEMATIC CATEGORY		2. COUNTY 5616 Wyandotte
7. CITY OR TOWN IF RURAL, VICINITY Kansas City, Missouri		17. DATE(S) OR PERIOD 1924		
8. DESCRIPTION OF LOCATION N/A		18. STYLE OR DESIGN A		
		19. ARCHITECT OR ENGINEER		
		20. CONTRACTOR OR BUILDER Ranier Tillotson		
		21. ORIGINAL USE, IF APPARENT Residence O/A		
		22. PRESENT USE Residence		
		23. OWNERSHIP PUBLIC () PRIVATE (X)		
		24. OWNER'S NAME AND ADDRESS IF KNOWN N/A		
		25. OPEN TO PUBLIC? YES () NO (X)		
9. COORDINATES UTM LAT LONG N/A		26. LOCAL CONTACT PERSON OR ORGANIZATION Landmarks Commission		4. PRESENT LOCAL NAME(S) OR DESIGNATION(S) 5616 Wyandotte
10. SITE () STRUCTURE () BUILDING (X) OBJECT ()		27. OTHER SURVEYS IN WHICH INCLUDED N/A		
11. ON NATIONAL REGISTER? YES () NO (X)		28. NO. OF STORIES 2		
12. IS IT ELIGIBLE? YES () NO ()		29. BASEMENT? YES (X) NO ()		
13. PART OF ESTAB. HIST. DISTRICT? YES () NO (X)		30. FOUNDATION MATERIAL stone		
14. DISTRICT POTENTIAL? YES (X) NO ()		31. WALL CONSTRUCTION		
15. NAME OF ESTABLISHED DISTRICT N/A		32. ROOF TYPE AND MATERIAL Jerkin-head/asphalt		
		33. NO. OF BAYS FRONT SIDE		
		34. WALL TREATMENT brick		
		35. PLAN SHAPE		
42. FURTHER DESCRIPTION OF IMPORTANT FEATURES The main facade faces east. The main entrance porch is covered by a front facing gable. The facade is accentuated by a front facing gable with jerkin-head roof. Fenestrations consist of 6-over-6 lite double-hung sash windows typically in pairs or threes. A hipped dormer with a pair of windows is asymmetrically placed on the roof. An interior ridge chimney projects from the roof.		36. CHANGES (EXPLAIN IN NO. 42) ADDITION () ALTERED () MOVED ()		
43. HISTORY AND SIGNIFICANCE The first resident was J. Henry Johnson, department manager, J. B. Welsh Realty Co.		37. CONDITION INTERIOR EXTERIOR good		
44. DESCRIPTION OF ENVIRONMENT AND OUTBUILDINGS		38. PRESERVATION UNDERWAY? YES () NO (X)		
45. SOURCES OF INFORMATION City Directory - 1925 B.P. 46953 (6/18/24) W.P. 77456 (7/7/24)		39. ENDANGERED? BY WHAT? YES () NO (X)		
		40. VISIBLE FROM PUBLIC ROAD? YES (X) NO ()		
		41. DISTANCE FROM AND FRONTAGE ON ROAD		
		46. PREPARED BY Lisa Lassman Briscoe		
		47. ORGANIZATION Landmarks Commission		
		48. DATE 1/89		
		49. REVISION DATE(S)		



LANDMARKS COMMISSION OF KANSAS CITY, MISSOURI

ARCHITECTURAL/HISTORIC INVENTORY SURVEY FORM

(See # KC)

1. NO. Simpson Yeomans/ Countryside Amend.		4. PRESENT LOCAL NAME(S) OR DESIGNATION(S)		1. NO. 166
2. COUNTY Jackson		5. OTHER NAME(S)		
3. LOCATION OF NEGATIVES Landmarks Commission				
6. SPECIFIC LEGAL LOCATION TOWNSHIP _____ RANGE _____ SECTION _____ IF CITY OR TOWN, STREET ADDRESS 5618 Wyandotte		16. THEMATIC CATEGORY		2. COUNTY BR
7. CITY OR TOWN IF RURAL, VICINITY Kansas City, Missouri		17. DATE(S) OR PERIOD 1914; 1919 add.		
8. DESCRIPTION OF LOCATION N/A		18. STYLE OR DESIGN 65		
		19. ARCHITECT OR ENGINEER Alice Jackson		4. PRESENT LOCAL NAME(S) OR DESIGNATION(S) 5618 Wyandotte
		20. CONTRACTOR OR BUILDER Alice Jackson		
		21. ORIGINAL USE, IF APPARENT Residence O/A		
		22. PRESENT USE Residence		3. NO. OF BAYS FRONT SIDE
		23. OWNERSHIP PUBLIC () PRIVATE (X)		
		24. OWNER'S NAME AND ADDRESS IF KNOWN N/A		
9. COORDINATES UTM LAT N/A LONG		25. OPEN TO PUBLIC? YES () NO (X)		36. CHANGES (EXPLAIN IN NO. 42) ADDITION () ALTERED () MOVED ()
10. SITE () BUILDING (X) STRUCTURE () OBJECT ()		26. LOCAL CONTACT PERSON OR ORGANIZATION Landmarks Commission		
11. ON NATIONAL REGISTER? YES () NO (X)		27. OTHER SURVEYS IN WHICH INCLUDED N/A		
12. IS IT ELIGIBLE? YES () NO ()		37. CONDITION INTERIOR good EXTERIOR good		38. PRESERVATION UNDERWAY? YES () NO (X)
13. PART OF ESTAB. HIST. DISTRICT? YES () NO (X)		39. ENDANGERED? BY WHAT? YES () NO (X)		
14. DISTRICT POTENTIAL? YES (X) NO ()		40. VISIBLE FROM PUBLIC ROAD? YES (X) NO ()		
15. NAME OF ESTABLISHED DISTRICT N/A		41. DISTANCE FROM AND FRONTAGE ON ROAD		

42. FURTHER DESCRIPTION OF IMPORTANT FEATURES The main facade faces east. The entrance porch is recessed back from the facade and placed at the north end of the central block. Pent roofs located at the 2nd and 3rd floor levels span the width of the front facing gable and are a dominant feature. The 2nd floor pent roof is visually supported by brackets. Fenestrations consist of double-hung sash windows with patterned upper sash. A shed dormer is located on the north slope of the gable. A recessed 1½ story addition with front facing gable, and full width gable end pent roof, is located on the north

43. HISTORY AND SIGNIFICANCE Alice G. Jackson, architect and builder, launched her career during her late 40's with the assistance of Charles E. Phillips, the hotel and apartment developer. She had no former training beyond high school.

44. DESCRIPTION OF ENVIRONMENT AND OUTBUILDINGS
North, South, - residential
East and West - Open Bushes and Trees in front

45. SOURCES OF INFORMATION
BP #32421 (1/16/14) BP #66239 (5/3/19)
WP #37035 (11/20/14) City Directories
Early KC Architects: Alice G. Jackson, by Sherry Piland,
History KC Foundation News, Vol. 3, No.6, pg. 4

46. PREPARED BY
M. Betz / LLBriscoe
47. ORGANIZATION
Landmarks Commission
48. DATE 49. REVISION DATE(S)

HISTORIC INVENTORY

ADDRESS:

42. Con't:

facade. A single





LANDMARKS COMMISSION OF KANSAS CITY, MISSOURI ARCHITECTURAL/HISTORIC INVENTORY SURVEY FORM

(See #167)

1. NO. Simpson Yeomans/ Countryside Amend.		4. PRESENT LOCAL NAME(S) OR DESIGNATION(S)		1. NO. 167
2. COUNTY Jackson		5. OTHER NAME(S)		
3. LOCATION OF NEGATIVES Landmarks Commission		Frank O. Cunningham Residence		
6. SPECIFIC LEGAL LOCATION TOWNSHIP _____ RANGE _____ SECTION _____ IF CITY OR TOWN, STREET ADDRESS 5626 Wyandotte		16. THEMATIC CATEGORY		2. COUNTY DR
7. CITY OR TOWN IF RURAL, VICINITY Kansas City, Missouri		17. DATE(S) OR PERIOD 1914		
8. DESCRIPTION OF LOCATION N/A		18. STYLE OR DESIGN SD		
9. COORDINATES UTM LAT _____ LONG N/A		19. ARCHITECT OR ENGINEER Alice G. Jackson		4. PRESENT LOCAL NAME(S) OR DESIGNATION(S) 5626 Wyandotte
10. SITE () STRUCTURE () BUILDING (X) OBJECT ()		20. CONTRACTOR OR BUILDER Alice G. Jackson OH SL		
11. ON NATIONAL REGISTER? YES () NO (X)		21. ORIGINAL USE, IF APPARENT Residence DIA		
12. IS IT ELIGIBLE? YES () NO ()		22. PRESENT USE Residence		28. NO. OF STORIES 2
13. PART OF ESTAB. HIST. DISTRICT? YES () NO (X)		23. OWNERSHIP PUBLIC () PRIVATE (X)		
14. DISTRICT POTENTIAL? YES (X) NO ()		24. OWNER'S NAME AND ADDRESS IF KNOWN N/A		
15. NAME OF ESTABLISHED DISTRICT N/A		25. OPEN TO PUBLIC? YES () NO (X)		29. BASEMENT? YES (X) NO ()
16. LOCAL CONTACT PERSON OR ORGANIZATION Landmarks Commission		26. OTHER SURVEYS IN WHICH INCLUDED N/A		30. FOUNDATION MATERIAL stone
17. FURTHER DESCRIPTION OF IMPORTANT FEATURES The main facade faces east. The main entrance is centrally located and covered by a partial width porch with hip roof supported by columns. The entrance door is flanked by sidelites. A two story flat roofed wing projects from the main facade as a dominant element. Fenestrations consist of multi-lite double-hung sash windows. A central deck dormer with a row of four windows is placed on the roof. A two story hip roof wing is located on the south facade.		18. HISTORY AND SIGNIFICANCE The earliest known resident was Frank O. Cunningham, Armour & Company. Alice G. Jackson, architect and builder, launched her career during her late 40's with the assistance of Charles E. Phillips, the hotel and apartment builder. She had no formal training beyond high school.		31. WALL CONSTRUCTION frame
19. DESCRIPTION OF ENVIRONMENT AND OUTBUILDINGS North & South - Commercial East & West - Open		20. SOURCES OF INFORMATION BP #32422 (11/16/14) WP #42720 (11/20/14) City Directories, 1917		32. ROOF TYPE AND MATERIAL hip/comp.material
21. PREPARED BY M. Betz/L.L.Briscoe		22. ORGANIZATION Landmarks Commission		33. NO. OF BAYS FRONT SIDE
23. DATE 24. REVISION DATE(S)		24. PRESENT LOCAL NAME(S) OR DESIGNATION(S) 5626 Wyandotte		34. WALL TREATMENT stucco/brick veneer
25. DISTANCE FROM AND FRONTAGE ON ROAD		26. CONDITION INTERIOR good EXTERIOR good		35. PLAN SHAPE irregular
27. PRESERVATION UNDERWAY? YES () NO (X)		28. ENDANGERED? BY WHAT? YES () NO (X)		36. CHANGES (EXPLAIN IN NO. 42) ADDITION () ALTERED () MOVED ()
29. VISIBLE FROM PUBLIC ROAD? YES (X) NO ()		30. DISTANCE FROM AND FRONTAGE ON ROAD		37. VISIBILITY FROM PUBLIC ROAD? YES (X) NO ()

HISTORIC INVENTORY

ADDRESS:

45. Cont:

Early KC Architects: Alice G. Jackson, by Sherry Piland HKCF News, Vol. 3, No. 6, pg. 14.





LANDMARKS COMMISSION OF KANSAS CITY, MISSOURI

ARCHITECTURAL/HISTORIC INVENTORY SURVEY FORM

(Site #168)

1. NO. Simpson Yeomans/ Countryside Amend.		4. PRESENT LOCAL NAME(S) OR DESIGNATION(S)		1. NO. 168
2. COUNTY Jackson		5. OTHER NAME(S)		
3. LOCATION OF NEGATIVES Landmarks Commission		W. P. Hemphill Residence		2. COUNTY
6. SPECIFIC LEGAL LOCATION TOWNSHIP _____ RANGE _____ SECTION _____ IF CITY OR TOWN, STREET ADDRESS		16. THEMATIC CATEGORY		
5630 Wyandotte		17. DATE(S) OR PERIOD 1919		4. PRESENT LOCAL NAME(S) OR DESIGNATION(S) 5630 Wyandotte
7. CITY OR TOWN IF RURAL, VICINITY Kansas City, Missouri		18. STYLE OR DESIGN Prairie Elements 61		
8. DESCRIPTION OF LOCATION N/A		19. ARCHITECT OR ENGINEER Alice G. Jackson 30		28. NO. OF STORIES 2
		20. CONTRACTOR OR BUILDER Alice G. Jackson 08		
		21. ORIGINAL USE, IF APPARENT Residence OHA		29. BASEMENT? YES (X) NO ()
		22. PRESENT USE Residence		30. FOUNDATION MATERIAL stone
		23. OWNERSHIP PUBLIC () PRIVATE (X)		31. WALL CONSTRUCTION frame
		24. OWNER'S NAME AND ADDRESS IF KNOWN N/A		32. ROOF TYPE AND MATERIAL Hip/comp material
				33. NO. OF BAYS FRONT SIDE
				34. WALL TREATMENT stucco/brick veneer
				35. PLAN SHAPE
9. COORDINATES UTM LAT N/A LONG		25. OPEN TO PUBLIC? YES () NO (X)		36. CHANGES (EXPLAIN IN NO. 42) ADDITION () ALTERED () MOVED ()
10. SITE () BUILDING (X) STRUCTURE () OBJECT ()		26. LOCAL CONTACT PERSON OR ORGANIZATION Landmarks Commission		37. CONDITION INTERIOR good EXTERIOR good
11. ON NATIONAL REGISTER? YES () NO (X)		27. OTHER SURVEYS IN WHICH INCLUDED N/A		38. PRESERVATION UNDERWAY? YES () NO (X)
12. IS IT ELIGIBLE? YES () NO ()				39. ENDANGERED? BY WHAT? YES () NO (X)
13. PART OF ESTAB. HIST. DISTRICT? YES () NO (X)				40. VISIBLE FROM PUBLIC ROAD? YES (X) NO ()
14. DISTRICT POTENTIAL? YES (X) NO ()				41. DISTANCE FROM AND FRONTAGE ON ROAD
15. NAME OF ESTABLISHED DISTRICT N/A				
42. FURTHER DESCRIPTION OF IMPORTANT FEATURES The main facade faces east. The main entrance is symmetrically located and covered by a one-story low-pitched hipped roof with overhanging eaves supported by brick piers. Fenestrations consist of double-hung sash windows in horizontal rows. A low-pitched hip roof with wide overhanging eaves is a dominant feature. An exterior eave, broad, flat chimney projects from the north facade.				
43. HISTORY AND SIGNIFICANCE The first resident was William P. Hemphill, Vice President Continental National Bank. Alice Gertrude Jackson, architect and builder launched her career in her late 40's. She had no formal training beyond high school. Charles E. Phillips, the hotel and apartment builder, assisted her when she started.				
44. DESCRIPTION OF ENVIRONMENT AND OUTBUILDINGS North, South - residential East and West - Open Trees - Front & Side				
45. SOURCES OF INFORMATION BP #36712 (6/10/19) WP #62477 (6/10/19) City Directories, 1919			46. PREPARED BY M. Betz / L.L. Briscoe	
			47. ORGANIZATION Landmarks Commission	
			48. DATE 149 REVISION DATE(S)	

Continuation

HISTORIC INVENTORY

ADDRESS:

45. Contd:

Early Kansas City Architects: Alice G. Jackson HKCF News, Col.3, No.6, p.14,
by Sherry Piland.



