

Each township in this survey of rural Schuyler County includes an index and a description which provides geographical information and historic context.

The properties in each township are organized numerically according to the index.

Jennifer Perritt
Seasonal Digitization Archivist
Missouri State Historic Preservation Office
March 23rd, 2018

INDEX

1. Description of Chariton Township
2. Bibliography
3. Maps
4. Forms 1-9
5. Description of Coatsville Community and Forms
10-22
6. Forms 23-31

CHARITON TOWNSHIP

Located in the northwest corner of Schuyler County, this township includes sections 27-34, T67N, R15W; sections 3-6, T66N, R15W; sections 25-28, parts of 29, 32 & 33, sections 34-36, T67N, R16W; and sections 1-3 & 9-15, T66N, R16W. The north boundary of the county is the Iowa line and the west line is the Chariton River which forms the line between Schuyler and Putnam Counties. Several creeks form tributaries to the Chariton River and run southwest through the western part of the township. The South Fork of the North Fabius drains the eastern section of the area. Three majors roads extend through the township; county road M runs north to south in the eastern section, county road Z runs northwest to southeast in the western section, and state road 202 (or county road B) runs north to south through the center of the area. Two railroads run north to south in the central part. These are currently the Burlington Northern and the Norfolk & Western lines.

The only remaining community is the small settlement of Coatsville which was platted in 1868 by Alexander H. Wells, James B. Holbert and James T. Guinn in conjunction with the North Missouri Railroad Company. By 1878 the line was operated by the St. Louis, Kansas City & Northern Railroad and later (1890's) by the Wabash Railroad Company. Several buildings (C10-22) are associated with the town but will be discussed on individual forms.

Other communities include the area at the southeast corner of section 6, T66N, R15W where the two railroad lines meet. This area was known as Griffon Junction (C1878) and had at least 1 store building and a water tower for the railroad engines. The line extending northwest ran under several owners; the Missouri, Iowa & Nebraska Railroad Company (1878), the Keokuk & Western Company (1898), and the Chicago, Burlington & Quincy in 1916. Along this line at the southwest corner of section 26, T67N, R16W was the community known as Quinn Station. Zola P.O. was located at this community by 1898.

Basically the township is predominately a farming and stock raising area. Sheep and wool are extremely important to the economy. Also important was the mining of coal. This was done in the southwest part with 2 major operations; the Ravin Coal Mining Company and the Mock family mines (C1898). Later RF Kloke took over the Raven Coal area. (C1916)

Within the boundaries were at least 5 schools, 4 of which are still standing and will be discussed on the appropriate forms. Three of the four early churches remain intact and will be discussed on individual forms (C4,11,18).

Architecture tends to follow the vernacular types with no outstanding or classic examples of the major styles. There are no brick or stone structures. None of the log structures remain, and most of the buildings on the 1878 Plat have been razed. A great number of the small frame buildings have been sheathed with stucco. Both A and C type houses dot the country side, however the H & G styles predominate and range from the 1870's to the 1920's.

MAJOR BIBLIOGRAPHICAL SOURCES

History of Adair, Sullivan, Putnam & Schuyler Counties, Missouri.

Originally printed 1888, reprinted 1972
Stevens Publishing Co., Astoria, IL
(1888 History)

History of Northeast Missouri, 3 volumes,

Edited by Walter Williams
Lewis Publishing Co., Chicago/New York, 1913

History of Schuyler County, Missouri

Edited by Swanson & Ford
W.B. Rogers Printing Co., Trenton, MO C1910-11
(1910 History)

Illustrated Historical Atlas of Schuyler County, Missouri

Edward Brothers of Missouri
Philidelphia, PA, 1878
(1878 Atlas)

Personal extensive interviews with Richard Trimble & Beulah Moler,
both of Coatsville, MO.

Platbook of Schuyler County, Missouri

Northwest Publishing Company, Philidelphia, PA 1898
(1898 Atlas)

Schuyler County Historical Society - Archival Files

W.P. Hall Museum, Lancaster, MO
(SCHS-AF)

Standard Atlas of Schuyler County, Missouri

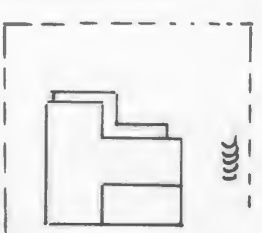
George A. Ogle & Co., Chicago, 1916
(1916 Atlas)

(Due to lack of space on the inventory forms, these sources are referred
to by the abbreviations which follows them in parenthesis)

SK-AS-005-001

Office of Historic Preservation, P.O. Box 176, Jefferson City, Missouri 65101

HISTORIC INVENTORY

1. No. C - 1		4. Present Name(s) Shively Property		1. NO.
2. County Schuyler		5. Other Name(s)		
3. Location of Negatives NEMO Regional Planning Comm.		Burgher Residence, White Residence		
6. Specific Location NW 1/4 of SW 1/4 of Section 25, T 67 N, R 16 W		16. Thematic Category		2. County
7. City or Town If Rural, Township & Vicinity Chariton		17. Date(s) or Period early 1890's		
8. Site Plan with North Arrow 		18. Style or Design Vernacular		
		19. Architect or Engineer		4. Present Name(s)
		20. Contractor or Builder		
		21. Original Use, if apparent Residence		
		22. Present Use Abandoned		
9. Coordinates UTM Lat Long 15/530745/4492260		23. Ownership Public <input type="checkbox"/> Private <input checked="" type="checkbox"/>		5. Other Name(s)
10. Site <input type="checkbox"/> Building <input checked="" type="checkbox"/> Structure <input type="checkbox"/> Object <input type="checkbox"/>		24. Owner's Name & Address, if known Paul Shively Rt 1 Coatsville, MO 63535		
11. On National Register? Yes <input type="checkbox"/> No <input checked="" type="checkbox"/>		25. Open to Public? Yes <input type="checkbox"/> No <input type="checkbox"/>		
12. Is It Eligible? Yes <input checked="" type="checkbox"/> No <input type="checkbox"/>		26. Local Contact Person or Organization NEMO Regional Planning Comm.		
13. Part of Estab. Hist. Dist.? Yes <input type="checkbox"/> No <input checked="" type="checkbox"/>		27. Other Surveys in Which Included		6. Other Name(s)
14. District Potent'l? Yes <input type="checkbox"/> No <input checked="" type="checkbox"/>				
15. Name of Established District				

42. Further Description of Important Features The 2 primary entrances and the 2/2 windows are capped by pedimented lintels. An irregular shaped porch extends across the front (N) facade. It is 1 story and supported on square porch posts. A pent porch also extends across the rear of the 1 story E section. The W facade is accented by 2 gabled wall dormers. The capped corner boards support a plain cornice which rakes at the gable ends.

43. History and Significance The property was owned by J.T. Quinn in 1878 and had a residence there however it is unlikely that Quinn lived within. In 1868-69 Quinn had been one of the founders of Coatsville. Born in Kentucky in 1837 he was a prominent farmer and stockraiser of Schuyler Co., owning some 700 acres, except for 4-5 years when he was a Coatsville merchant. In 1871 he married Miss NC Dameron.

~~By 1898 the property was under the ownership of Wm Mitchell. Dr. Mitchell was (cont)~~

44. Description of Environment and Outbuildings The building faces N. It sits to the E of the Wabash Railroad tracks and State Road 202. Within its fenced yard is a concrete cellar to the E. Outbuildings ate to the S and E.

45. Sources of Information
1878, 1898, 1916 Atlas
1888 History
Personal Interview with R. Trimble, B. Moler 1/81

46. Prepared by
Linda Harper, HPS
47. Organization NEMO Regional Planning Comm
48. Date 1/81 49. Revision Date(s)

43. cont.

a physician and surgeon at Lancaster and the residence was probably used as rental/tenant property. Mitchell was born in Schuyler Co. in 1842 of English parents. In 1863 he married Lizzie T Marshall and there were 10 children. He was a prominent citizen of the area including a member of the city council and Lancaster Lodge #236 AOUW, and was the surgeon for the Keokuk and Western Railroad Co., and the U.S. Pension Examining Surgeon for Schuyler Co.

C.B. Moler was the owner in 1916. This property adjoined his farm to the E and was again used for rental or tenant purposes.

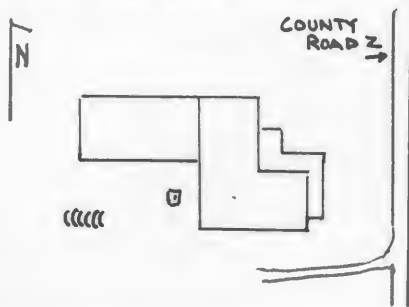
Leah M. Burgher, a Coatsville merchant, and his family then purchased the residence and resided within. He lost it during the early years of the depression.

C.T. White, Coatsville Post Master, bought the house in the 1930's and lived there until his death. Thereafter it served again as rental property. It has been abandoned approximately 5 years.





HISTORIC INVENTORY

1. No. C - 2		4. Present Name(s) Kerby Residence	
2. County Schuyler		5. Other Name(s)	
3. Location of Negatives NEMO Regional Planning Comm.		Lonis Residence	
6. Specific Location SW $\frac{1}{4}$ of SW $\frac{1}{4}$ of Section 36 T 67N, R 16 W		16. Thematic Category	
		17. Date(s) or Period c. 1905	
7. City or Town II Rural, Township & Vicinity Chariton		18. Style or Design Vernacular	
8. Site Plan with North Arrow 		19. Architect or Engineer	
		20. Contractor or Builder A.M. Lonis	
9. Coordinates UTM Lat Long 15/529480/4490015		21. Original Use, if apparent Residence	
10. Site I I Building X I Structure I I Object I I		22. Present Use Residence	
11. On National Register? Yes I I No X		23. Ownership Public I I Private IX	
12. Is It Eligible? Yes X I No I I		24. Owner's Name & Address, if known Tim Kerby Rt. 1 Coatsville, MO 63535	
13. Part of Estab. Hist. Dist.? Yes I I No X		25. Open to Public? Yes I I No I I X	
14. District Potent'l? Yes I I No X		26. Local Contact Person or Organization NEMO Regional Planning Comm.	
15. Name of Established District		27. Other Surveys in Which Included	
28. No. of Stories 1			
29. Basement? Yes I I No X			
30. Foundation Material concrete			
31. Wall Construction frame			
32. Roof Type & Material hip, asphalt sh.			
33. No. of Bays Front 5 Side 2			
34. Wall Treatment clapboard			
35. Plan Shape irreg			
36. Changes (Explain in #42) Addition X Altered I Moved I			
37. Condition Interior Exterior good			
38. Preservation Underway? Yes I I No I I X			
39. Endangered? By What? Yes I I No I I X			
40. Visible from Public Road? Yes IX No I I			
41. Distance from and Frontage on Road			
42. Further Description of Important Features The L-shaped main block has 2 front entrances which are afforded protection by a 1 story hip roofed porch supported by square wood posts. A wide plain cornice is supported by pilastered cornerboards. Projecting to the rear is a 2 bay, gabled ell with a S entrance. This rear ell may predate the front block. Windows are generally 1/1.			
43. History and Significance Amos M. Lonis probably built this house. He and his wife, Ellen Soyer, resided there for many years. They had only 1 child. Mr Lonis was a farmer. The property changed hands several times in the 50's and 60's and fell into disrepair. The present owner is rehabing the house.			
44. Description of Environment and Outbuildings The house sits close to County Road Z and faces E. A cellar and well are to the SW. There are no major outbuildings.			
45. Sources of Information 1898, 1916 Atlas Personal Interview with Glen Lonis, 2/81		46. Prepared by Linda Harper, HPS	
		47. Organization NEMO Regional Planning Comm.	
48. Date 2/81		49. Revision Date(s)	

NO.

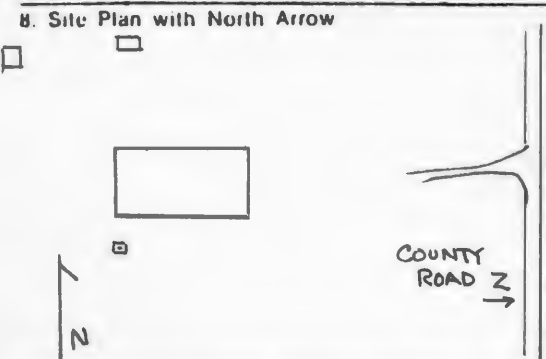
2. County

4. Present Name(s)

5. Other Name(s)



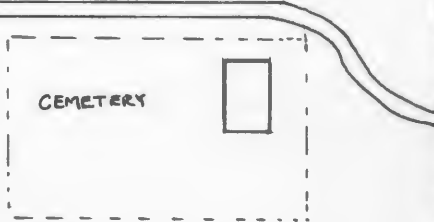
HISTORIC INVENTORY

1 No. - 3		4. Present Name(s) Horseshoe Saddle Club		1. NO.
2. County Schuyler		5. Other Name(s)		
3 Location of Negatives NEMO Regional Planning Comm. Montgomery School, School # 54				
6 Specific Location NW $\frac{1}{4}$ of NW $\frac{1}{4}$ of Section 1 T 66 N, R 16 W		16. Thematic Category		2. County
		17 Date(s) or Period c. 1890's		
7 City or Town If Rural, Township & Vicinity Chariton		18. Style or Design Vernacular		4. Present Name(s)
8. Site Plan with North Arrow 		19. Architect or Engineer		
		20. Contractor or Builder		5. Other Name(s)
9 Coordinates UTM Lat Long 15/529440/4489815		21. Original Use, if apparent School		
10 Site I: Building <input checked="" type="checkbox"/> Structure I: Object I:		22 Present Use Clubhouse		
11. On National Register? Yes I: No <input checked="" type="checkbox"/>		23 Ownership Public I: Private <input checked="" type="checkbox"/>		
12. Is It Eligible? Yes <input checked="" type="checkbox"/> No I:		24. Owner's Name & Address, if known Horseshoe Saddle Club c/o Harold Weaver Glenwood, MO 63541		
13 Part of Estab. Hist. Dist.? Yes I: No <input checked="" type="checkbox"/>		25. Open to Public? restricted Yes <input checked="" type="checkbox"/> No I:		
14. District Potent'l? Yes I: No <input checked="" type="checkbox"/>		26. Local Contact Person or Organization NEMO Regional Planning Comm.		
15. Name of Established District		27. Other Surveys in Which Included		
42. Further Description of Important Features The small building has a single leaf entrance on its front gable end. A pedimented header caps it as well as the 6/6 windows, most of which are now boarded up. There are no openings to the W. It appears to be a 1 room structure. Stucco applied to the building probably dates to the late 1930's and obscures most architectural detail.		28. No. of Stories 1		1. NO.
		29. Basement? Yes I: No <input checked="" type="checkbox"/>		
43. History and Significance Built as School #54 before 1878, it later became known as the Montgomery School (1898). A Mr. B.R. Montgomery was the owner of the adjacent 240 acres. It now serves as a clubhouse for the Saddle Club during the summer months.		30. Foundation Material concrete		2. County
		31. Wall Construction timber frame		
44. Description of Environment and Outbuildings Facing E, the building sits close to County Road Z. Two small outbuildings are to the N and NW. A well is to the S. A large riding ring and frame pens are to the W.		32. Roof Type & Material gable, asphalt sh.		4. Present Name(s)
		33. No. of Bays Front 1 Side 3		
45. Sources of Information 1878, 1898, 1916 Atlas		34. Wall Treatment stucco		5. Other Name(s)
		35. Plan Shape rec		
46. Prepared by Linda Harper, HPS		36. Changes (Explain in #42) Addition I: Altered <input checked="" type="checkbox"/> Moved I:		
		37. Condition Interior Exterior fair		
47. Organization NEMO Regional Planning Comm.		38. Preservation Underway? Yes I: No <input checked="" type="checkbox"/>		
		39. Endangered? By What? Yes I: No <input checked="" type="checkbox"/>		
48. Date 1/81		40. Visible from Public Road? Yes <input checked="" type="checkbox"/> No I:		
		41. Distance from and Frontage on Road		
49. Revision Date(s)		46. Prepared by Linda Harper, HPS		
		47. Organization NEMO Regional Planning Comm.		



O SADDLE CLUB
WELCOME

HISTORIC INVENTORY

1 No C - 4		4. Present Name(s) Pleasant Grove Union Church	
2. County Schuyler		5. Other Name(s)	
3 Location of Negatives NEMO Regional Planning Comm.			
6 Specific Location NW $\frac{1}{4}$ of SW $\frac{1}{4}$ of Section 1 T 66 N, R 16 W		16. Thematic Category	
		17 Date(s) or Period c. 1885	
7 City or Town If Rural, Township & Vicinity Chariton		18 Style or Design Vernacular	
8. Site Plan with North Arrow 		19. Architect or Engineer	
		20. Contractor or Builder	
		21. Original Use, if apparent Church	
		22 Present Use Abandoned	
9 Coordinates UTM Lat Long 15/529380/4489000		23 Ownership Public <input type="checkbox"/> Private <input checked="" type="checkbox"/>	
10. Site <input type="checkbox"/> Building <input checked="" type="checkbox"/> Structure <input type="checkbox"/> Object <input type="checkbox"/>		24. Owner's Name & Address, if known Pleasant Grove Cemetery c/o Mrs. Merle Badger Assoc. Rt 1 Coatsville, MO 63535	
11. On National Register? Yes <input type="checkbox"/> No <input checked="" type="checkbox"/>		25. Open to Public? Yes <input type="checkbox"/> No <input checked="" type="checkbox"/>	
12. Is It Eligible? Yes <input checked="" type="checkbox"/> No <input type="checkbox"/>		26. Local Contact Person or Organization NEMO Regional Planning Comm.	
13 Part of Estab Hist. Dist.? Yes <input type="checkbox"/> No <input checked="" type="checkbox"/>		27. Other Surveys in Which Included	
14. District Potent'l? Yes <input type="checkbox"/> No <input checked="" type="checkbox"/>			
15 Name of Established District		28. No. of Stories 1	
		29. Basement? Yes <input type="checkbox"/> No <input checked="" type="checkbox"/>	
		30. Foundation Material stone piers	
		31. Wall Construction timber frame	
		32. Roof Type & Material gable, asphalt sh.	
		33. No. of Bays Front 1 Side 3	
		34. Wall Treatment clapboard	
		35. Plan Shape rec	
		36. Changes (Explain in #42) Addition <input type="checkbox"/> Altered <input type="checkbox"/> Moved <input type="checkbox"/>	
		37. Condition Interior Exterior poor	
		38. Preservation Underway? Yes <input type="checkbox"/> No <input checked="" type="checkbox"/>	
		39. Endangered? By What? Yes <input checked="" type="checkbox"/> No <input type="checkbox"/> abandoned, neglect	
		40. Visible from Public Road? Yes <input checked="" type="checkbox"/> No <input type="checkbox"/>	
		41. Distance from and Frontage on Road	

42. Further Description of Important Features A wide projecting entablature with heavy molding forms the header over the double leaf entrance and its multi-light transom. A concrete stoop extends across the front gable end. Capped cornerboards support a plain cornice which rakes on this front facade. The trabeated windows are boarded up. Square nails are evident in the clapping.

The interior has plain millwork. Some remaining pews indicate a central aisle where a stove was placed.

43 History and Significance The church "...was erected 1885 by all denominations represented in that vicinity, and by liberal contributions from non-professors. It is a frame building, with a seating capacity for 300 persons and costs \$800. It was dedicated to the worship of God, the same year it was built, by Rev. Myrtle." Church members F.M. Rose, T. McGoldrick, and . Shoemate attended the 4th annual meeting of the Christian co-operation (cont)

44. Description of Environment and Outbuildings The building sits at a curve in the county road. It faces S. There are no outbuildings. Within its fenced yard is a cemetery to the W.

45 Sources of Information
1878, 1898, 1916 Atlas
1888 History
Personal Interview with L. Watkins 1/81

46. Prepared by
Linda Harper, HPS
47. Organization NEMO Regional Planning Comm
48. Date 1/81 49 Revision Date(s)

43. cont

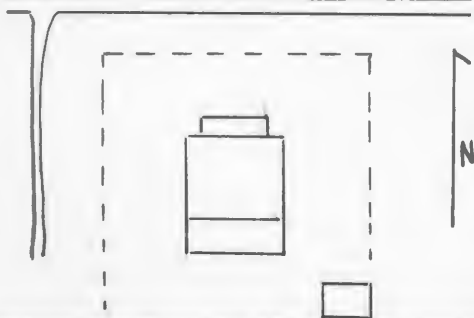
held in Lancaster in Sept. 1887 and its congregation denoted \$25 to employ evangelists for the organization. The last services were preached here approximately 50 years ago.





Office of Historic Preservation, P.O. Box 176, Jefferson City, Missouri 65101

HISTORIC INVENTORY

1 No C - 5		4. Present Name(s) Lanham Property		1. NO.
2. County Schuyler		5 Other Name(s) F. A. Lanham Residence		
3 Location of Negatives NEMO Regional Planning Comm.				
6 Specific Location NE $\frac{1}{4}$ of SW $\frac{1}{4}$ of Section 10 T 66 N, R 16 W		16. Thematic Category		2. County
7 City or Town If Rural, Township & Vicinity Chariton		17 Date(s) or Period 1911		
8. Site Plan with North Arrow 		18 Style or Design H type		
9 Coordinates UTM Lat Long 15/526785/4487340		19. Architect or Engineer		4. Present Name(s)
10. Site: <input type="checkbox"/> Building: <input checked="" type="checkbox"/> Structure: <input type="checkbox"/> Object: <input type="checkbox"/>		20. Contractor or Builder George Kearse		
11. On National Register? Yes <input type="checkbox"/> No <input checked="" type="checkbox"/>		21. Original Use, if apparent Residence		
12. Is it Eligible? Yes <input checked="" type="checkbox"/> No <input type="checkbox"/>		22 Present Use Abandoned		5. Other Name(s)
13 Part of Estab. Hist. Dist.? Yes <input type="checkbox"/> No <input checked="" type="checkbox"/>		23 Ownership Public <input type="checkbox"/> Private <input checked="" type="checkbox"/>		
14. District Potent'l? Yes <input type="checkbox"/> No <input checked="" type="checkbox"/>		24. Owner's Name & Address, if known Richard Lanham Lancaster, MO 63548		
15. Name of Established District		25. Open to Public? Yes <input type="checkbox"/> No <input checked="" type="checkbox"/>		5. Other Name(s)
42. Further Description of Important Features Typical of the H type, the house has a hip roof and a rectangular or squarish plan. The wide front windows, and off-center entrance, and gable dormers indicate bungalow influences and a later date in the period of this style. However Queen Anne influences which carried over include the use of jigsaw shingles in the peaks of the dormers and an Eastlake porch which extends across the front facade. Across the rear facade is a later addition, having a pent roof and 3/1 windows. Windows in the front block are trabeated and 1/1.		26. Local Contact Person or Organization NEMO Regional Planning Comm.		
43. History and Significance The original residence on this property burnt and was rebuilt in 1911 by George Kearse. Fred A. married Clara Ford, daughter of George Ford, in c. 1916, purchased this farm and made it their home. They had only 1 child, Richard, who continues to own the property. F.A. was the son of Albert S. and Emmie Jane Smaley who moved to the area from Illinois and initially settled in the Glenwood area and later move to the Linus (cont)		27. Other Surveys in Which Included		
44. Description of Environment and Outbuildings Facing N., the building sits 1 mile E of the Chariton River and the County line. Within the fenced yard is an earthen cellar to the SW and a board and batten, gabled shed to the SE. Other farm outbuildings are to the W.		28. No. of Stories 1 $\frac{1}{2}$		5. Other Name(s)
45. Sources of Information 1916 Atlas Personal Interview with R. Lanham 3/81		29. Basement? Yes <input type="checkbox"/> No <input checked="" type="checkbox"/>		
46. Prepared by Linda Harper, HPS		30. Foundation Material concrete		
47. Organization NEMO Regional Planning Comm.		31. Wall Construction frame		5. Other Name(s)
48. Date 3/81		32. Roof Type & Material hip, asphalt sh.		
49. Revision Date(s)		33. No. of Bays Front 3 Side 2		
46. Prepared by Linda Harper, HPS		34. Wall Treatment clapboard		5. Other Name(s)
47. Organization NEMO Regional Planning Comm.		35. Plan Shape square		
48. Date 3/81		36. Changes (Explain in #42) Addition <input checked="" type="checkbox"/> Altered <input type="checkbox"/> Moved <input type="checkbox"/>		
49. Revision Date(s)		37. Condition Interior Exterior fair		5. Other Name(s)
46. Prepared by Linda Harper, HPS		38. Preservation Underway? Yes <input type="checkbox"/> No <input checked="" type="checkbox"/>		
47. Organization NEMO Regional Planning Comm.		39. Endangered? By What? Yes <input checked="" type="checkbox"/> No <input type="checkbox"/> abandoned		
48. Date 3/81		40. Visible from Public Road? Yes <input checked="" type="checkbox"/> No <input type="checkbox"/>		5. Other Name(s)
49. Revision Date(s)		41. Distance from and Frontage on Road		
46. Prepared by Linda Harper, HPS		42. Further Description of Important Features Typical of the H type, the house has a hip roof and a rectangular or squarish plan. The wide front windows, and off-center entrance, and gable dormers indicate bungalow influences and a later date in the period of this style. However Queen Anne influences which carried over include the use of jigsaw shingles in the peaks of the dormers and an Eastlake porch which extends across the front facade. Across the rear facade is a later addition, having a pent roof and 3/1 windows. Windows in the front block are trabeated and 1/1.		
47. Organization NEMO Regional Planning Comm.		43. History and Significance The original residence on this property burnt and was rebuilt in 1911 by George Kearse. Fred A. married Clara Ford, daughter of George Ford, in c. 1916, purchased this farm and made it their home. They had only 1 child, Richard, who continues to own the property. F.A. was the son of Albert S. and Emmie Jane Smaley who moved to the area from Illinois and initially settled in the Glenwood area and later move to the Linus (cont)		5. Other Name(s)
48. Date 3/81		44. Description of Environment and Outbuildings Facing N., the building sits 1 mile E of the Chariton River and the County line. Within the fenced yard is an earthen cellar to the SW and a board and batten, gabled shed to the SE. Other farm outbuildings are to the W.		
49. Revision Date(s)		45. Sources of Information 1916 Atlas Personal Interview with R. Lanham 3/81		

43. cont

community. Fred A. Lanham raised stock and did a small amount of grain farming.

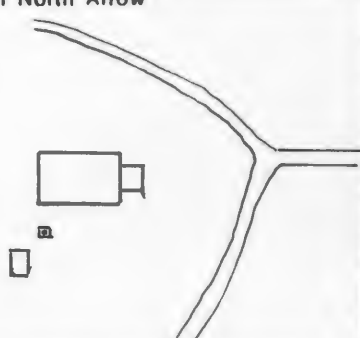




SK-AS-005-006

Office of Historic Preservation, P.O. Box 176, Jefferson City, Missouri 65101

HISTORIC INVENTORY

1 No C - 6		4. Present Name(s) Martin Property		1. No.
2. County Schuyler		5 Other Name(s)		
3 Location of Negatives NEMO Regional Planning Comm.		Watkins School		
6 Specific Location SW $\frac{1}{4}$ of SE $\frac{1}{4}$ of Section 11 T 66 N, R 16 W		16. Thematic Category		2. County
		17 Date(s) or Period 1914		
7 City or Town If Rural, Township & Vicinity Chariton		18 Style or Design Vernacular		4. Present Name(s)
8. Site Plan with North Arrow 		19. Architect or Engineer		
		20. Contractor or Builder Rob Evans Phenice Smyser, Bert McGoldrick		5. Other Name(s)
21. Original Use, if apparent School		22 Present Use Hay storage		
23 Ownership Public <input type="checkbox"/> Private <input checked="" type="checkbox"/>		24. Owner's Name & Address, if known Walter Martin Glenwood, MO 63541		
9 Coordinates UTM Lat Long 15/528820/4486760		25. Open to Public? Yes <input type="checkbox"/> No <input checked="" type="checkbox"/>		5. Other Name(s)
10. Site <input type="checkbox"/> Building <input checked="" type="checkbox"/> Structure <input type="checkbox"/> Object <input type="checkbox"/>		26. Local Contact Person or Organization NEMO Regional Planning Comm.		
11. On National Register? Yes <input type="checkbox"/> No <input checked="" type="checkbox"/>		27. Other Surveys in Which Included		
12. Is It Eligible? Yes <input checked="" type="checkbox"/> No <input type="checkbox"/>				
13 Part of Estab. Yes <input type="checkbox"/> Hist. Dist.? No <input checked="" type="checkbox"/>		14. District Potent'l? Yes <input type="checkbox"/> No <input checked="" type="checkbox"/>		
15. Name of Established District				
42. Further Description of Important Features An enclosed vestibule projects to the front of the building. The entrance is in its N facade. Wide pilastered cornerboards support a cornice which rakes on the front gable end. The trabeated windows are 2/2 and most are boarded up.				
43. History and Significance Little is known of the 1st school building in District 23 except that it was log and was later dismantled and moved. In 1871 Wm Ford gave the current 1 acre of land for a school. This frame building was similar in style and plan to the current one but faced S. By the spring of 1914 it was in bad condition. It was sold at public auction and was moved to Lebn McGoldrick's farm where is was used as a garage. Three (cont)				
44. Description of Environment and Outbuildings The building, which faces E, sits at the intersection of 2 county roads. To its SE is a well and a small pent shed. The school is less than $\frac{1}{4}$ mile N of the Township line and is located in the Gospel Ridge Area.				
45 Sources of Information 878,1898,1916 Atlas Personal Interview with L. Watkins, G. Taylor 1/81 SCHS - AF Schools		46. Prepared by Linda Harper, HPS 47. Organization NEMO Regional Planning Comm 48. Date 1/81 49. Revision Date(s)		

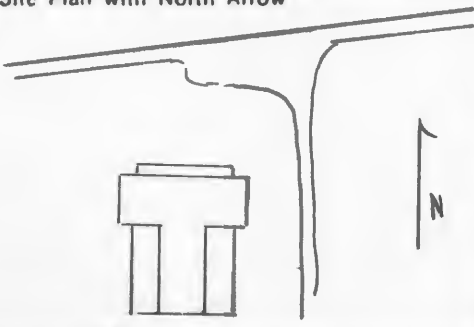
43. cont

local carpenters constructed this building on practically the same spot but facing E. Major repairs were made to the building in 1935, 1945, and 1953, with electric lights installed in 1948. Beginning in 1935, high school students from the area were bussed to the school in Coatsville. The last classes to be held here were c. 1954. During its years of service to the community the building also housed the local 4-H chapter organized in 1931-32, and was the location for community theatre. The building sold to Luther McGoldrick in 1966 for \$75.





HISTORIC INVENTORY

1. No C - 7		4. Present Name(s) Lewis Residence	
2. County Schuyler		5. Other Name(s)	
3. Location of Negatives NEMO Regional Planning Comm.		McGoldrick Residence	
6. Specific Location SE $\frac{1}{4}$ of SE $\frac{1}{4}$ of Section 11 T 66 N, R 16 W		16. Thematic Category	
		17. Date(s) or Period 1911	
7. City or Town If Rural, Township & Vicinity Chariton		18. Style or Design G type	
8. Site Plan with North Arrow 		19. Architect or Engineer	
		20. Contractor or Builder Eugene McGoldrick	
9. Coordinates UTM Lat Long 15/ 529210/4486780		21. Original Use, if apparent Residence	
10. Site Structure Building Object Site I I Structure I I Building I X Object I I		22. Present Use Residence	
11. On National Register? Yes I I No I X		23. Ownership Public I I Private I X	
12. Is It Eligible? Yes I I No I I		24. Owner's Name & Address, if known Bill Lewis Rt. 1 Glenwood, MO 63541	
13. Part of Estab. Hist. Dist.? Yes I I No I X		25. Open to Public? Yes I I No I X	
14. District Potent'ly? Yes I I No I X		26. Local Contact Person or Organization NEMO Regional Planning Comm.	
15. Name of Established District		27. Other Surveys in Which Included	
		28. No. of Stories 1 $\frac{1}{2}$	
		29. Basement? Yes I I No I I	
		30. Foundation Material molded concrete block	
		31. Wall Construction frame	
		32. Roof Type & Material gable, asphalt sh.	
		33. No. of Bays Front 4 Side 3	
		34. Wall Treatment vinyl siding	
		35. Plan Shape rec	
		36. Changes (Explain in #42) Addition X Altered I X Moved I	
		37. Condition Interior good Exterior good	
		38. Preservation Underway? Yes I I No I X	
		39. Endangered? By What? Yes I I No I X	
		40. Visible from Public Road? Yes I X No I I	
		41. Distance from and Frontage on Road	

42. Further Description of Important Features
New siding obscures the original Queen Anne details of the house. It had umbricated shingles in the front gable peak and the gable ends, and pilastered cornerboards. Only the turned posts of the ornate Eastlake porch remain. This porch has a truncated hip roof and caps the paired front entrances. The trabeated windows are 1/1 except the front 1st story windows which are wide and have narrow top lights willed with stained galss. To the E and W of the rear 1 $\frac{1}{2}$ story ell are enclosed pent porches. The interior has been completely remodeled including lowered ceilings, carpeted floors, (cont)

43. History and Significance Eugene McGoldrick had one of 9 children born to Thomas (Jr) and Anna Weldon McGoldrick who were married in 1857. Both parents were from families who were early settlers in the area. Eugene built this house with the help of local carpenters Rob Evans, Phenice Smyser, and Elmer McGoldrick when he was 40 years of age. He married shortly thereafter and continued to live in the house until the 1930's. His (cont)

44. Description of Environment and Outbuildings Facing N, the house sits close to the road. Two gabled, frame sheds, a cellar, and a well are to the S and SE.

45. Sources of Information 1916 Atlas 1888 History Personal Interview with Mrs. J.H. Taylor and Mrs. Bill Lewis, 1/81		46. Prepared by Linda Harper, HPS	
		47. Organization NEMO Regional Planning Comm	
48. Date 1/81		49. Revision Date(s)	

42. cont
remodeling the kitchen, and adding closets and baths.

43. cont
daughter, Mrs Joe Freeman continued to live in the house until c. 1945 when Mr. and Mrs. J.H. Taylor purchased the porperty. The Taylors did the majority of the remodeling and put siding on the building. Bill Lewis and his family became the owners in 1977.

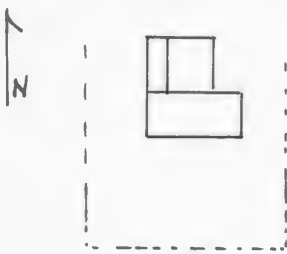




SK-A5-005-008

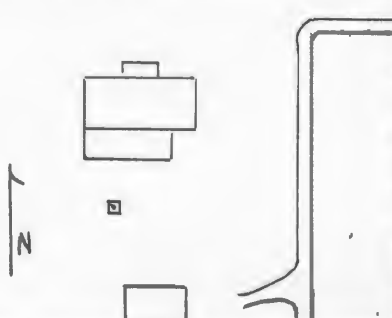
Office of Historic Preservation, P.O. Box 176, Jefferson City, Missouri 65101

HISTORIC INVENTORY

1. No. C - 8		4. Present Name(s) Weldon Residence		1. No.
2. County Schuyler		5. Other Name(s)		
3. Location of Negatives NEMO Regional Planning Comm.		Weldon Centennial Farm		
6. Specific Location NE $\frac{1}{4}$ of SW $\frac{1}{4}$ of Section 12 T 66 N, R 16 W		16. Thematic Category		2. County
		17. Date(s) or Period c. 1880's		
7. City or Town If Rural, Township & Vicinity Chariton		18. Style or Design Vernacular		4. Present Name(s)
8. Site Plan with North Arrow 		19. Architect or Engineer		
		20. Contractor or Builder		5. Other Name(s)
9. Coordinates UTM Lat Long 15/530060/4487240		21. Original Use, if apparent Residence		
10. Site: <input type="checkbox"/> Building <input checked="" type="checkbox"/> Structure: <input type="checkbox"/> Object: <input type="checkbox"/>		22. Present Use Residence		
		23. Ownership Public <input type="checkbox"/> Private <input checked="" type="checkbox"/>		
11. On National Register? Yes <input type="checkbox"/> No <input checked="" type="checkbox"/>		24. Owner's Name & Address, if known Jenette Weldon Rt 1 Glenwood MO 63541		3. No.
12. Is It Eligible? Yes <input checked="" type="checkbox"/> No <input type="checkbox"/>		25. Open to Public? Yes <input type="checkbox"/> No <input checked="" type="checkbox"/>		
13. Part of Estab. Hist. Dist.? Yes <input type="checkbox"/> No <input checked="" type="checkbox"/>		26. Local Contact Person or Organization NEMO Regional Planning Comm.		4. Present Name(s)
14. District Potent'l? Yes <input type="checkbox"/> No <input checked="" type="checkbox"/>		27. Other Surveys in Which Included		
15. Name of Established District		28. No. of Stories 1		5. Other Name(s)
42. Further Description of Important Features Attenuated 4/4 windows are in the main block. The central entrance has a small stoop but no porch. To the rear is a 1 bay gabled ell with a pent room to its N. At some point(c. 1930's) the building received a coat of stucco which obscures most architectural detail.		29. Basement? Yes <input type="checkbox"/> No <input checked="" type="checkbox"/>		
		30. Foundation Material stone		
43. History and Significance J.L. Weldon was born in Clark Co. Kentucky and came to Schuyler in 1854 and entered 120 acres of land. He returned to Kentucky, gathered his wife and 7 children, and returned in 1856. A son, Cart, married Mary Isabelle Montgomery on August 21, 1888 and continued living on the same acreage. Mrs. James L. died c. 1900. Two houses remain on the original land grant and are lived in by children of Cart and Mary Weldon.		31. Wall Construction frame		
		32. Roof Type & Material cross gable, asphalt sh		
44. Description of Environment and Outbuildings The house sits close to the road on a slight embankment and faces S. It has a fenced yard. Small outbuildings to the rear are in deteriorated condition. Fred Weldon and his wife live in a residence built c 1920-30's just to the E of this dwelling.		33. No. of Bays Front 5 Side 1		
		34. Wall Treatment stucco		
45. Sources of Information 1878, 1898, 1916 Atlas Personal Interview with Mrs. J.H. Taylor 1/81 SCHS-AF, Centennial Farms		35. Plan Shape T		3. No.
		36. Changes (Explain in #42) Additional <input checked="" type="checkbox"/> Altered <input checked="" type="checkbox"/> Moved <input type="checkbox"/>		
46. Prepared by Linda Harper, HPS		37. Condition Interior Exterior poor		
		38. Preservation Underway? Yes <input type="checkbox"/> No <input checked="" type="checkbox"/>		
47. Organization NEMO Regional Planning Comm		39. Endangered? By What? Yes <input checked="" type="checkbox"/> No <input type="checkbox"/> neglect		
		40. Visible from Public Road? Yes <input checked="" type="checkbox"/> No <input type="checkbox"/>		
48. Date 1/81		41. Distance from and Frontage on Road		
		49. Revision Date(s)		



HISTORIC INVENTORY

1. No C - 9		4. Present Name(s) Badger Residence		1. NO.
2. County Schuyler		5. Other Name(s)		
3. Location of Negatives NEMO Regional Planning Comm.				
6. Specific Location SW 1/4 of SE 1/4 of Section 36 T 67 N, R 16 W		16. Thematic Category		2. County
7. City or Town If Rural, Township & Vicinity Chariton		17. Date(s) or Period c. 1900		
8. Site Plan with North Arrow 		18. Style or Design Vernacular		
		19. Architect or Engineer		4. Present Name(s)
		20. Contractor or Builder		
		21. Original Use, if apparent Residence		
		22. Present Use Residence		5. Other Name(s)
		23. Ownership Public <input type="checkbox"/> Private <input checked="" type="checkbox"/>		
		24. Owner's Name & Address, if known Ester Badger Coatsville, MO 63535		
9. Coordinates UTM Lat Long 15/535310/4490240		25. Open to Public? Yes <input type="checkbox"/> No <input checked="" type="checkbox"/>		5. Other Name(s)
10. Site <input type="checkbox"/> Building <input checked="" type="checkbox"/> Structure <input type="checkbox"/> Object <input type="checkbox"/>		26. Local Contact Person or Organization NEMO Regional Planning Comm.		
11. On National Register? Yes <input type="checkbox"/> No <input checked="" type="checkbox"/> 12. Is it Eligible? Yes <input checked="" type="checkbox"/> No <input type="checkbox"/>		27. Other Surveys in Which Included		
13. Part of Estab. Hist. Dist.? Yes <input type="checkbox"/> No <input checked="" type="checkbox"/> 14. District Potent'l? Yes <input type="checkbox"/> No <input checked="" type="checkbox"/>				
15. Name of Established District				
42. Further Description of Important Features The house has a central chimney and 2 rooms on each floor. A boxed stair is in the SW corner of the E room. Windows in this section are 1/1. The central entrance (N) is capped by a 1 story hip porch with chamfered posts. A 1 story pent room and enclosed porch extends across the rear facade. It has 3/1 windows. The interior has been remodeled.				
43. History and Significance A residence sat in this area as early as 1878 and is marked as the residence of J.T. Quinn, early founder of Coatsville. In 1898 it is owned by Mrs. Quinn. A fire in 1948 destroyed the early building. E.W. Moore purchased an old house which sat W of the Pleasant Grove Church and moved it to this site in 1949. Mrs. Badger is the daughter of E.W. Moore and was a school teacher in the area schools.				
44. Description of Environment and Outbuildings The house sits at the end of a lane 1/2 mile W of State Road 202. It faces N. To the S is a well and a later 2 car garage of frame construction. Farm outbuildings are to the S.				
45. Sources of Information 1878, 1898, 1916 Atlas Personal Interview with Ester Badger, and B. Moler 1/81		46. Prepared by Linda Harper, HPS		
		47. Organization NEMO Regional Planning Comm.		
		48. Date 1/81 49. Revision Date(s)		



COATSVILLE

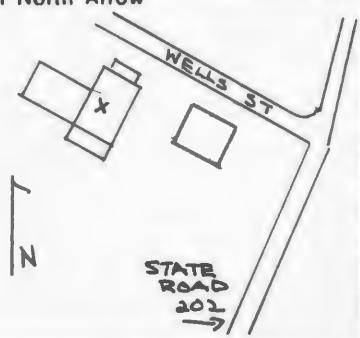
This community was platted in 1868 by Alexander H. Wells, James B. Holbert and James T. Guinn in conjunction with a Mr. N.B. Coats, the land agent at Huntsville, Missouri for the North Missouri Railroad Company. Lots were to go on sale December 1, 1868. Obviously the town was named in honor of the participating agent. This rural community grew quickly partly due to the shipping of coal from the mines to the west. The depot (C-22) is suspected to be the oldest building associated with the town. By 1874 the business directory listed 2 dry goods stores, 2 general stores, 3 drugstores, a hotel, 1 schoolhouse and 3 doctors. Its population had grown to 100 in 1878 and there was a masonic hall, a blacksmith and wagon shop, and a church located in the town. By the turn of the century the community had 2 blocks of commercial buildings facing southeast toward the railroad tracks, a growing residential area including at least 26 houses, and a feed mill and stockyards. The 1930's were hard years for this rural community: the bank closed due to the depression and railroad activity had slowed to the point that the depot was closed, sold and moved. Today there is a post office, 2 churches and a number of small houses.

(The 1878 & 1898 Atlases and the 1888 History gives the names of the merchants in the community at each respective period. The following forms (10-22) are directly associated with the community.)

SK-AS-005-D10

Office of Historic Preservation, P.O. Box 176, Jefferson City, Missouri 65101

HISTORIC INVENTORY

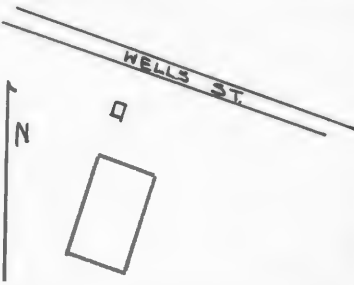
1. No. - 10		4. Present Name(s) Spears Residence		1. No.
2. County Schuyler		5. Other Name(s)		
3. Location of Negatives NEMO Regional Planning Comm.		Ford Residence		
6. Specific Location lots 13-14, Blk 9, Coatsville NW $\frac{1}{4}$ of NW $\frac{1}{4}$ of Section 30 T 67 N, R 15 W		16. Thematic Category		2. County
7. City or Town If Rural, Township & Vicinity Coatsville		17. Date(s) or Period c. 1880's		
8. Site Plan with North Arrow 		18. Style or Design Vernacular		
		19. Architect or Engineer		4. Present Name(s)
		20. Contractor or Builder		
		21. Original Use, if apparent Residence		
9. Coordinates UTM Lat Long 15/ 530885/4492945		22. Present Use Residence		5. Other Name(s)
10. Site Building <input checked="" type="checkbox"/> Structure Object <input type="checkbox"/>		23. Ownership Public <input type="checkbox"/> Private <input checked="" type="checkbox"/>		
11. On National Register? Yes <input type="checkbox"/> No <input checked="" type="checkbox"/>		24. Owner's Name & Address, if known Bill Spears Rt 1 Glenwood, Mo 63541		
12. Is It Eligible? Yes <input checked="" type="checkbox"/> No <input type="checkbox"/>		25. Open to Public? Yes <input type="checkbox"/> No <input checked="" type="checkbox"/>		1. No.
13. Part of Estab Hist. Dist.? Yes <input type="checkbox"/> No <input checked="" type="checkbox"/>		26. Local Contact Person or Organization NEMO Regional Planning Comm.		
14. District Potent'l? Yes <input type="checkbox"/> No <input checked="" type="checkbox"/>		27. Other Surveys in Which Included		
15. Name of Established District				2. County
42. Further Description of Important Features The gable end with a gothic motif vergeboard highlights the front facade. An Eastlake porch extends across this facade and affords protection to the central entrance. Windows are 1/1. Projecting to the E is a 2 bay, 1 story ell which is showing some structural deterioration. A pent roon is across the rear facade of the main block. The composition siding has recently been painted.				
43. History and Significance Walter Glenn Ford, son of George Washington Ford, was cashier of the Ford Bank and resided in this house (1900-1930). Everett Frady resided here while he farmed and ran gas station and farm supply business in a concrete block building he built to the immediate E. Joe and Belva Dotson also resided in this house.				
44. Description of Environment and Outbuildings The house sits on an embankment and faces N onto Wells St.				
45. Sources of Information 1898 Atlas Personal Interview with R. Trimble, B. Moler. 1/81		46. Prepared by Linda Harper, HPS		
		47. Organization NEMO Regional Planning Comm		
		48. Date 1/81		
		49. Revision Date(s)		



SK AS 005-011

Office of Historic Preservation, P.O. Box 176, Jefferson City, Missouri 65101

HISTORIC INVENTORY

<p>1. No C - 11</p> <p>2. County Schuyler</p> <p>3. Location of Negatives NEMO Regional Planning Comm.</p>	<p>4. Present Name(s) Coatsville Baptist Church</p> <p>5. Other Name(s) Missionary Baptist Church</p>	1. No.					
<p>6. Specific Location lots 10-11, Blk 9, Coatsville NW$\frac{1}{4}$ of NW$\frac{1}{4}$ of Section 30 T 67 N, R 15 W</p> <p>7. City or Town If Rural, Township & Vicinity Coatsville</p> <p>8. Site Plan with North Arrow</p> 	<p>16. Thematic Category</p> <p>17. Date(s) or Period c 1870's</p> <p>18. Style or Design Vernacular with Classical motifs</p> <p>19. Architect or Engineer</p> <p>20. Contractor or Builder</p> <p>21. Original Use, if apparent Church</p> <p>22. Present Use Church</p> <p>23. Ownership Public <input type="checkbox"/> Private <input checked="" type="checkbox"/></p> <p>24. Owner's Name & Address, if known</p>	<p>28. No. of Stories 1</p> <p>29. Basement? Yes <input type="checkbox"/> No <input checked="" type="checkbox"/></p> <p>30. Foundation Material stone</p> <p>31. Wall Construction frame</p> <p>32. Roof Type & Material gable, asphalt sh.</p> <p>33. No. of Bays Front 2 Side 4</p> <p>34. Wall Treatment clapboard</p> <p>35. Plan Shape rec</p> <p>36. Changes Addition : (Explain in #42) Altered <input type="checkbox"/> Moved <input type="checkbox"/></p> <p>37. Condition Interior _____ Exterior fair</p>	2. County				
<p>9. Coordinates UTM Lat _____ Long 15/530850/4492950</p> <p>10. Site <input type="checkbox"/> Building <input checked="" type="checkbox"/> Structure <input type="checkbox"/> Object <input type="checkbox"/></p> <table border="1" style="width: 100%; border-collapse: collapse;"> <tr> <td style="width: 50%;">11. On National Register? Yes <input type="checkbox"/> No <input checked="" type="checkbox"/></td> <td style="width: 50%;">12. Is it Eligible? Yes <input checked="" type="checkbox"/> No <input type="checkbox"/></td> </tr> <tr> <td>13. Part of Estab. Hist. Dist.? Yes <input type="checkbox"/> No <input checked="" type="checkbox"/></td> <td>14. District Potent'l? Yes <input type="checkbox"/> No <input checked="" type="checkbox"/></td> </tr> </table> <p>15. Name of Established District</p>	11. On National Register? Yes <input type="checkbox"/> No <input checked="" type="checkbox"/>	12. Is it Eligible? Yes <input checked="" type="checkbox"/> No <input type="checkbox"/>	13. Part of Estab. Hist. Dist.? Yes <input type="checkbox"/> No <input checked="" type="checkbox"/>	14. District Potent'l? Yes <input type="checkbox"/> No <input checked="" type="checkbox"/>	<p>25. Open to Public? restricted Yes <input checked="" type="checkbox"/> No <input type="checkbox"/></p> <p>26. Local Contact Person or Organization NEMO Regional Planning Comm.</p> <p>27. Other Surveys in Which Included</p>	<p>38. Preservation Underway? Yes <input type="checkbox"/> No <input checked="" type="checkbox"/></p> <p>39. Endangered? By What? Yes <input type="checkbox"/> No <input checked="" type="checkbox"/></p> <p>40. Visible from Public Road? Yes <input checked="" type="checkbox"/> No <input type="checkbox"/></p> <p>41. Distance from and Frontage on Road</p>	4. Present Name(s)
11. On National Register? Yes <input type="checkbox"/> No <input checked="" type="checkbox"/>	12. Is it Eligible? Yes <input checked="" type="checkbox"/> No <input type="checkbox"/>						
13. Part of Estab. Hist. Dist.? Yes <input type="checkbox"/> No <input checked="" type="checkbox"/>	14. District Potent'l? Yes <input type="checkbox"/> No <input checked="" type="checkbox"/>						
<p>42. Further Description of Important Features</p> <p style="text-align: center;">A brick chimney sits astride the ridge of the gable roof. The front gable end is accented by a wide raking cornice and 2 single leaf entrances. These doors plus the 1/1 windows have pedimented lintels.</p>			5. Other Name(s)				
<p>43. History and Significance</p>							
<p>44. Description of Environment and Outbuildings</p> <p>In the front yard of the church which faces N is a small iron bell tower. The building faces onto Wells St. A small pent outbuilding is at the SE corner of the property.</p>							
<p>45. Sources of Information 1878, 1898, 1916 Atlas</p>	<p>46. Prepared by Linda Harper, HPS</p> <p>47. Organization NEMO Regional Planning Comm.</p> <p>48. Date 1/81 49. Revision Date(s)</p>						

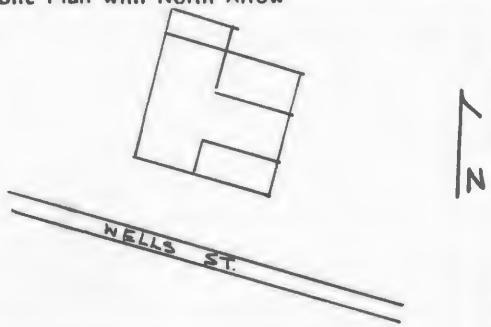


COATSVILLE BAPTIST
CHURCH

SK-AS-COS 012

Office of Historic Preservation, P.O. Box 176, Jefferson City, Missouri 65101

HISTORIC INVENTORY

1. No C - 12		4. Present Name(s) Kent Residence	
2. County Schuyler		5. Other Name(s)	
3. Location of Negatives NEMO Regional Planning Comm.		Noonan Residence	
6. Specific Location lots 13-14, Blk 10, Coatsville NW 1/4 of NW 1/4 of Section 30 T 67 N, R 15 W		16. Thematic Category	
7. City or Town If Rural, Township & Vicinity Coatsville		17. Date(s) or Period c. 1890's	
8. Site Plan with North Arrow 		18. Style or Design Vernacular	
		19. Architect or Engineer	
		20. Contractor or Builder	
		21. Original Use, if apparent Residence	
		22. Present Use Residence	
		23. Ownership Public <input type="checkbox"/> Private <input checked="" type="checkbox"/>	
9. Coordinates UTM Lat Long 15/ 530900/4492985		24. Owner's Name & Address, if known Andy Kent Coatsville, MO 63535	
10. Site <input type="checkbox"/> Building <input checked="" type="checkbox"/> Structure <input type="checkbox"/> Object <input type="checkbox"/>		25. Open to Public? Yes <input type="checkbox"/> No <input checked="" type="checkbox"/>	
11. On National Register? Yes <input type="checkbox"/> No <input checked="" type="checkbox"/>		26. Local Contact Person or Organization NEMO Regional Planning Comm.	
12. Is It Eligible? Yes <input checked="" type="checkbox"/> No <input type="checkbox"/>		27. Other Surveys in Which Included	
13. Part of Estab Hist. Dist.? Yes <input type="checkbox"/> No <input checked="" type="checkbox"/>		28. No. of Stories 1 1/2	
14. District Potent'l? Yes <input type="checkbox"/> No <input checked="" type="checkbox"/>		29. Basement? Yes <input type="checkbox"/> No <input checked="" type="checkbox"/>	
15. Name of Established District		30. Foundation Material field stone	
		31. Wall Construction frame	
		32. Roof Type & Material cross gable, asphalt sh	
		33. No. of Bays Front 3 Side 2	
		34. Wall Treatment asbestos siding	
		35. Plan Shape irreg	
		36. Changes (Explain in #42) Addition <input checked="" type="checkbox"/> Moved <input type="checkbox"/>	
		37. Condition Interior Exterior good	
		38. Preservation Underway? Yes <input type="checkbox"/> No <input checked="" type="checkbox"/>	
		39. Endangered? By What? Yes <input type="checkbox"/> No <input checked="" type="checkbox"/>	
		40. Visible from Public Road? Yes <input checked="" type="checkbox"/> No <input type="checkbox"/>	
		41. Distance from and Frontage on Road	

42. Further Description of Important Features
The house is built of a 1 1/2 story section on the W and a 1 story section to the E. A pent porch is at the SE corner and affords protection to the 2 primary entrances where doors have etched panels decorated with daylilies. The porch has turned posts. One story pent rooms are across the N facade. A new exterior fireplace is on the E facade. Windows are 1/1.

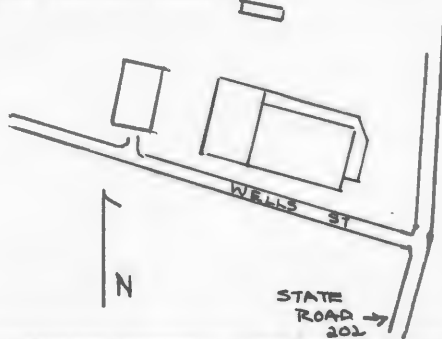
43. History and Significance
Dan Noonan, depot agent c. 1920's-early 1930's for the Wabash Railroad CO., lived in this residence. Celest Burgher lived here in the 1940's and 50's.

44. Description of Environment and Outbuildings
Facing S, the house is on the N side of Wells St. A pent outbuilding is to the NE.

45. Sources of Information 1898 Atlas Personal Interview with R. Trimble, B. Moler, 1/81		46. Prepared by Linda Harper, HPS	
		47. Organization NEMO Regional Planning Comm	
48. Date 1/81		49. Revision Date(s)	



HISTORIC INVENTORY

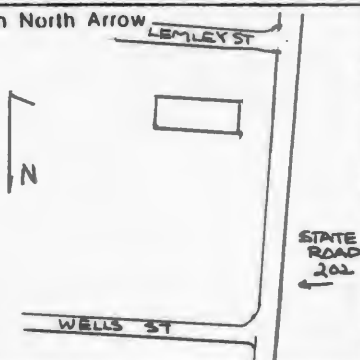
1. No C - 13		4. Present Name(s) Garr Residence		1. No.
2. County Schuyler		5. Other Name(s)		
3. Location of Negatives NEMO Regional Planning Comm.				
6. Specific Location lots 11-12, Blk 23, Coatsville NW $\frac{1}{4}$ of NW $\frac{1}{4}$ of Section 30 T 67 N, R 15 W		16. Thematic Category		2. County
7. City or Town If Rural, Township & Vicinity Coatsville		17. Date(s) or Period c. 1890's		
8. Site Plan with North Arrow 		18. Style or Design Vernacular with Queen Anne affinities		
9. Coordinates UTM Lat Long 15/530920/4492965		19. Architect or Engineer		4. Present Name(s)
		20. Contractor or Builder		
		21. Original Use, if apparent Residence		
10. Site: <input type="checkbox"/> Building: <input checked="" type="checkbox"/> Structure: <input type="checkbox"/> Object: <input type="checkbox"/>		22. Present Use Residence		
11. On National Register? Yes <input type="checkbox"/> No <input checked="" type="checkbox"/>		23. Ownership Public <input type="checkbox"/> Private <input checked="" type="checkbox"/>		
12. Is It Eligible? Yes <input checked="" type="checkbox"/> No <input type="checkbox"/>		24. Owner's Name & Address, if known Ernest Garr Coatsville, MO 63535		
13. Part of Estab. Hist. Dist.? Yes <input type="checkbox"/> No <input checked="" type="checkbox"/>		25. Open to Public? Yes <input type="checkbox"/> No <input checked="" type="checkbox"/>		
14. District Potent'l? Yes <input type="checkbox"/> No <input checked="" type="checkbox"/>		26. Local Contact Person or Organization NEMO Regional Planning Comm.		
15. Name of Established District		27. Other Surveys in Which Included		
42. Further Description of Important Features Gable dormers are on the N and S facade of the front block. A jerkinhead gable is over the front entrance. A 1 story Eastlake porch wraps around the NE corner of the house. Entrances are to the N and E. Across the rear (W) facade is a 1 story gabled section which may predate the front block. Windows are 1/1 and trabeated.		28. No. of Stories 1 $\frac{1}{2}$		5. Other Name(s)
		29. Basement? Yes <input type="checkbox"/> No <input checked="" type="checkbox"/>		
		30. Foundation Material stone & concrete block		
		31. Wall Construction frame		
		32. Roof Type & Material gable, asphalt sh		
		33. No. of Bays Front 4 Side 4		
		34. Wall Treatment asbestos siding		
		35. Plan Shape irreg		
		36. Changes (Explain in #42) Addition <input checked="" type="checkbox"/> Moved <input type="checkbox"/>		
		37. Condition Interior Exterior fair		
		38. Preservation Underway? Yes <input type="checkbox"/> No <input checked="" type="checkbox"/>		
		39. Endangered? By What? Yes <input type="checkbox"/> No <input checked="" type="checkbox"/>		
		40. Visible from Public Road? Yes <input checked="" type="checkbox"/> No <input type="checkbox"/>		
		41. Distance from and Frontage on Road		
43. History and Significance Previous owners include L.O. Plesner, former Post Master; L. Mullinux; and Harry Amos, a blacksmith and mechanic whose shop was due N along the highway.				
44. Description of Environment and Outbuildings The house sits at the NW corner of Wells St. and State Road 202. It faces E. A large frame shed with asbestos siding and a gable roof is to the W. A small shed is to the N.				
45. Sources of Information 1898, 1916 Atlas Personal Interview with R. Trimble, B. Moler. 1/81		46. Prepared by Linda Harper, HPS		
		47. Organization NEMO Regional Planning Comm		
		48. Date 1/81 49. Revision Date(s)		



SK-AS-005-D14

Office of Historic Preservation, P.O. Box 176, Jefferson City, Missouri 65101

HISTORIC INVENTORY

<p>1 No C - 14</p> <p>2. County Schuyler</p> <p>3 Location of Negatives NEMO Regional Planning Comm.</p>	<p>4. Present Name(s) Beeler Property</p> <p>5. Other Name(s) Farmer's Bank, Ford's Bank, Burgher Grocery</p>					
<p>6 Specific Location lot 4, blk 23, Coatsville NW¼ of NW¼ of Section 30 T 67 N, R 15 W</p> <p>7 City or Town II Rural, Township & Vicinity Coatsville</p> <p>8. Site Plan with North Arrow</p> 	<p>16. Thematic Category</p> <p>17 Date(s) or Period c. 1900</p> <p>18. Style or Design Vernacular</p> <p>19. Architect or Engineer</p> <p>20. Contractor or Builder</p> <p>21. Original Use, if apparent Bank</p> <p>22 Present Use Abandoned</p> <p>23 Ownership Public <input type="checkbox"/> Private <input checked="" type="checkbox"/></p> <p>24. Owner's Name & Address, if known Carl Beeler Coatsville, MO 63535</p> <p>25. Open to Public? Yes <input type="checkbox"/> No <input checked="" type="checkbox"/></p> <p>26. Local Contact Person or Organization NEMO Regional Planning Comm.</p> <p>27. Other Surveys in Which Included</p>	<p>28. No. of Stories 1</p> <p>29. Basement? Yes <input type="checkbox"/> No <input checked="" type="checkbox"/></p> <p>30. Foundation Material brick</p> <p>31. Wall Construction brick</p> <p>32. Roof Type & Material parapet</p> <p>33. No. of Bays Front 3 Side 1</p> <p>34. Wall Treatment commonbond</p> <p>35. Plan Shape rec</p> <p>36. Changes (Explain in #42) Addition <input type="checkbox"/> Altered <input checked="" type="checkbox"/> Moved <input type="checkbox"/></p> <p>37. Condition Interior _____ Exterior good/fair</p> <p>38. Preservation Underway? Yes <input type="checkbox"/> No <input checked="" type="checkbox"/></p> <p>39. Endangered? By What? Yes <input checked="" type="checkbox"/> No <input type="checkbox"/> abandoned/ neglect</p> <p>40. Visible from Public Road? Yes <input checked="" type="checkbox"/> No <input type="checkbox"/></p> <p>41. Distance from and Frontage on Road</p>				
<p>9 Coordinates UTM Lat 15/530955/4493000 Long</p> <p>10. Site <input type="checkbox"/> Building <input checked="" type="checkbox"/> Structure <input type="checkbox"/> Object <input type="checkbox"/></p> <table border="1" style="width: 100%; border-collapse: collapse;"> <tr> <td style="width: 50%;">11. On National Register? Yes <input type="checkbox"/> No <input checked="" type="checkbox"/></td> <td style="width: 50%;">12. Is It Eligible? Yes <input checked="" type="checkbox"/> No <input type="checkbox"/></td> </tr> <tr> <td>13 Part of Estab. Hist. Dist.? Yes <input type="checkbox"/> No <input checked="" type="checkbox"/></td> <td>14. District Potent'l? Yes <input type="checkbox"/> No <input checked="" type="checkbox"/></td> </tr> </table> <p>15. Name of Established District</p>	11. On National Register? Yes <input type="checkbox"/> No <input checked="" type="checkbox"/>	12. Is It Eligible? Yes <input checked="" type="checkbox"/> No <input type="checkbox"/>	13 Part of Estab. Hist. Dist.? Yes <input type="checkbox"/> No <input checked="" type="checkbox"/>	14. District Potent'l? Yes <input type="checkbox"/> No <input checked="" type="checkbox"/>		
11. On National Register? Yes <input type="checkbox"/> No <input checked="" type="checkbox"/>	12. Is It Eligible? Yes <input checked="" type="checkbox"/> No <input type="checkbox"/>					
13 Part of Estab. Hist. Dist.? Yes <input type="checkbox"/> No <input checked="" type="checkbox"/>	14. District Potent'l? Yes <input type="checkbox"/> No <input checked="" type="checkbox"/>					

42. Further Description of Important Features The large windows of the front facade have been boarded and may have been altered. Still visible is the single leaf entrance (N bay), a cast metal column, and a corbelled brick cornice in the tall parapet. No openings are to the N. A single leaf entrance is the only S facade opening. The single door and transom, and the window on the rear (W) have double rowlock segmentally arched headers.

43. History and Significance Walter Glenn Ford, son of George Washington Ford (see C-31), was the cashier of the Farmer's bank of Coatsville. After his death c. 1929, his wife Elaine Ford Moler operated the bank until its closing in the 1930's during the depression.

In the 1940's, Lee Burgher ran a Grocery store in the building. It later was used as a garage, but has been vacant for many years.

44. Description of Environment and Outbuildings The building faces E onto the main street which is State Road 202. Originally it was a part of numerous buildings which formed the business district. The other commercial buildings in this block are gone. There are no remaining outbuildings associated with this property.

45 Sources of Information
1916 Atlas
Personal Interview with R. Trimble, B. Moler, 1/81

46. Prepared by
Linda Harper, HPS

47. Organization NEMO Regional Planning Comm

48. Date 1/81

49. Revision Date(s)



SK-AS-005-015

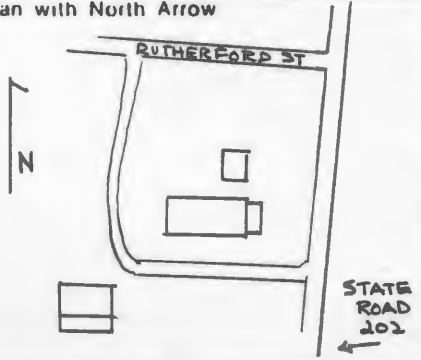
Office of Historic Preservation, P.O. Box 176, Jefferson City, Missouri 65101

HISTORIC INVENTORY

<p>1 No C - 15</p> <p>2 County Schuyler</p> <p>3 Location of Negatives NEMO Regional Planning Comm.</p>	<p>4. Present Name(s) R. Trimble Property</p> <p>5. Other Name(s) Judd Car Dealership</p>	1. No				
<p>6 Specific Location Coatsville lots 10, 11, 12, Blk 22 NW$\frac{1}{4}$ of NW$\frac{1}{4}$ of Section 30 T 67 N, R 15 W</p> <p>7 City or Town If Rural, Township & Vicinity Coatsville</p> <p>8. Site Plan with North Arrow</p> <div style="text-align: center;"> <p>LEMLEY ST.</p> <p>STATE ROAD 202</p> </div>	<p>16. Thematic Category</p> <p>17 Date(s) or Period c. 1900</p> <p>18 Style or Design Vernacular</p> <p>19. Architect or Engineer</p> <p>20. Contractor or Builder</p> <p>21. Original Use, if apparent Garage/ Car dealership</p> <p>22 Present Use Abandoned</p> <p>23 Ownership Public <input type="checkbox"/> Private <input checked="" type="checkbox"/></p> <p>24. Owner's Name & Address, if known R. L. Trimble Coatsville, MO 63535</p> <p>25. Open to Public? Yes <input type="checkbox"/> No <input checked="" type="checkbox"/></p> <p>26. Local Contact Person or Organization NEMO Regional Planning Comm.</p> <p>27. Other Surveys in Which Included</p>	<p>28. No. of Stories 1</p> <p>29. Basement? Yes <input type="checkbox"/> No <input checked="" type="checkbox"/></p> <p>30. Foundation Material stone & concrete</p> <p>31. Wall Construction frame</p> <p>32. Roof Type & Material gable, corrug. metal</p> <p>33. No. of Bays Front 5 Side -</p> <p>34. Wall Treatment pressed metal panels</p> <p>35. Plan Shape rec</p> <p>36. Changes (Explain in #42) Addition <input checked="" type="checkbox"/> Altered <input checked="" type="checkbox"/> Moved <input checked="" type="checkbox"/></p> <p>37. Condition Interior <u>deteriorated</u> Exterior <u>deteriorated</u></p> <p>38. Preservation Underway? Yes <input type="checkbox"/> No <input checked="" type="checkbox"/></p> <p>39. Endangered? By What? Yes <input checked="" type="checkbox"/> No <input type="checkbox"/> to be razed</p> <p>40. Visible from Public Road? Yes <input checked="" type="checkbox"/> No <input type="checkbox"/></p> <p>41. Distance from and Frontage on Road</p>	2. County			
<p>9 Coordinates UTM Lat Long 15/ 530980/4493040</p> <p>10 Site <input type="checkbox"/> Building <input checked="" type="checkbox"/> Structure <input type="checkbox"/> Object <input type="checkbox"/></p> <table border="1" style="width: 100%; border-collapse: collapse;"> <tr> <td style="width: 50%;">11. On National Register? Yes <input type="checkbox"/> No <input checked="" type="checkbox"/></td> <td style="width: 50%;">12. Is It Eligible? Yes <input checked="" type="checkbox"/> No <input type="checkbox"/></td> </tr> <tr> <td>13 Part of Estab. Hist. Dist.? Yes <input type="checkbox"/> No <input checked="" type="checkbox"/></td> <td>14. District Potent'l? Yes <input type="checkbox"/> No <input checked="" type="checkbox"/></td> </tr> </table> <p>15. Name of Established District</p>	11. On National Register? Yes <input type="checkbox"/> No <input checked="" type="checkbox"/>	12. Is It Eligible? Yes <input checked="" type="checkbox"/> No <input type="checkbox"/>	13 Part of Estab. Hist. Dist.? Yes <input type="checkbox"/> No <input checked="" type="checkbox"/>	14. District Potent'l? Yes <input type="checkbox"/> No <input checked="" type="checkbox"/>	<p>42. Further Description of Important Features The building is in extremely deteriorated condition. A pent canopy is across the S bays of the front (E) facade. Two pent sections extend along the N facade. There is a single leaf entrance and a wide garage type door on the front facade.</p> <p>43. History and Significance In the 1920's, Jim Judd sold Model T cars from this showroom and garage. Under various owners it continued to be a garage until the mid 1950's when it was vacated.</p> <p>44. Description of Environment and Outbuildings The building sits at the NE corner of Lemley St and the State Hyway. It faces E. No outbuildings are associated with it.</p> <p>45 Sources of Information 1916 Atlas Personal Interview with Richard Trimble 1/81</p>	4. Present Name(s)
11. On National Register? Yes <input type="checkbox"/> No <input checked="" type="checkbox"/>	12. Is It Eligible? Yes <input checked="" type="checkbox"/> No <input type="checkbox"/>					
13 Part of Estab. Hist. Dist.? Yes <input type="checkbox"/> No <input checked="" type="checkbox"/>	14. District Potent'l? Yes <input type="checkbox"/> No <input checked="" type="checkbox"/>					
<p>46. Prepared by Linda Harper, HPS</p> <p>47. Organization NEMO Regional Planning Comm.</p> <p>48. Date 1/81</p> <p>49. Revision Date(s)</p>		5. Other Name(s)				



HISTORIC INVENTORY

1. No C - 16		4. Present Name(s) Trimble Property, Coatsville Post Office		1. NO.
2. County Schuyler		5. Other Name(s)		
3. Location of Negatives NEMO Regional Planning Comm.		Trimble General Store		
6. Specific Location lot 6, Blk 22, Coatsville NW $\frac{1}{4}$ of NW $\frac{1}{4}$ of Section 30 T 67 N, R 15 W		16. Thematic Category		2. County
7. City or Town If Rural, Township & Vicinity Coatsville		17. Date(s) or Period c. 1890's		
8. Site Plan with North Arrow 		18. Style or Design Vernacular		
9. Coordinates UTM Lat Long 15/530990/4493070		19. Architect or Engineer		4. Present Name(s)
10. Site: <input type="checkbox"/> Building: <input checked="" type="checkbox"/> Structure: <input type="checkbox"/> Object: <input type="checkbox"/>		20. Contractor or Builder		
11. On National Register? Yes <input type="checkbox"/> No <input checked="" type="checkbox"/> 12. Is it Eligible? Yes <input checked="" type="checkbox"/> No <input type="checkbox"/>		21. Original Use, if apparent General Store		
13. Part of Estab. Hist. Dist.? Yes <input type="checkbox"/> No <input checked="" type="checkbox"/> 14. District Potent'l? Yes <input type="checkbox"/> No <input checked="" type="checkbox"/>		22. Present Use Post Office		5. Other Name(s)
15. Name of Established District		23. Ownership Public <input type="checkbox"/> Private <input checked="" type="checkbox"/>		
42. Further Description of Important Features The front (E) facade is embellished with a tall squarish parapet; a double leaf entrance with an enclosed vestibule, a large transom, and flanking 4 light stroefront windows; and a concrete stoop which extends across the facade. Wood shelving from the days when the building was a store remain intact along the side walls of the interior. A large stove sits in the center of the rear section. In the NW corner is an ornate wooden cage with delicate ironwork and a marble shelf supported on a carved console. This is the original teller cage from the Ford Bank (C-14) and now serves (cont)		24. Owner's Name & Address, if known Richard L. Trimble Coatsville, MO 63535		
43. History and Significance Built in the early 1890's. the general store served the community until 1979. Richard Trimble, purchased the business in 1941 from his uncle Charles W. Trimble. The Post Office has been in several locations through the years. In 1898 it was in a building on the SW corner of Main and Rutherford Sts. By 1916 it was located in the middle of block 23. Shortly after this it was in the People's State Bank just S of (cont)		25. Open to Public? Yes <input checked="" type="checkbox"/> No <input type="checkbox"/>		5. Other Name(s)
44. Description of Environment and Outbuildings The store sits close to State Road 202 and faces E. A gravel parking area is to the front, and a gravel drive is to the S and W. At the SW corner is a gabled, frame shed and garage. It is covered with board and batten. To the N is a small frame (cont)		26. Local Contact Person or Organization NEMO Regional Planning Comm.		
45. Sources of Information 1898, 1916 Atlas Personal Interview with R. Trimble, 1/81		27. Other Surveys in Which Included		
46. Prepared by Linda Harper, HPS		28. No. of Stories 1		5. Other Name(s)
47. Organization NEMO Regional Planning Comm.		29. Basement? Yes <input type="checkbox"/> No <input checked="" type="checkbox"/>		
48. Date 1/81		30. Foundation Material concrete		
49. Revision Date(s)		31. Wall Construction frame		5. Other Name(s)
		32. Roof Type & Material gable, asphalt sh.		
		33. No. of Bays Front 3 Side 1		
		34. Wall Treatment stucco		5. Other Name(s)
		35. Plan Shape rec		
		36. Changes (Explain in #42) Addition <input checked="" type="checkbox"/> Moved <input type="checkbox"/>		
		37. Condition Interior fair Exterior fair		5. Other Name(s)
		38. Preservation Underway? Yes <input type="checkbox"/> No <input checked="" type="checkbox"/>		
		39. Endangered? By What? Yes <input type="checkbox"/> No <input checked="" type="checkbox"/>		
		40. Visible from Public Road? Yes <input checked="" type="checkbox"/> No <input type="checkbox"/>		5. Other Name(s)
		41. Distance from and Frontage on Road		

42. cont
the Post Office. Post boxes are also located in this area

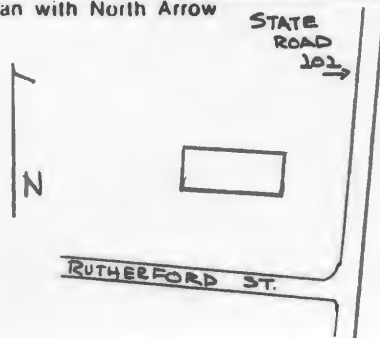
43. cont
C - 14, still in Block 23. L.O. Plesner was the Post Master at this time. He was followed by C.T. White and Clarence Judd. In 1938-39, the Post Office was moved to its present location in the Trimble Store, where the Trimble family served as Post Master.

44. cont
fireworks stand with a gable roof.





HISTORIC INVENTORY

1. No C - 17		4. Present Name(s) Church of God Holiness		2. County Schuyler	3. Location of Negatives NEMO Regional Planning Comm.	5. Other Name(s) Coatsville Holiness Church	
6. Specific Location lot 10, blk 21, Coatsville SW $\frac{1}{4}$ of SW $\frac{1}{4}$ of Section 19 T 67 N, R 15 W		16. Thematic Category				28. No. of Stories 1	
7. City or Town If Rural, Township & Vicinity Coatsville		17. Date(s) or Period 1870's				29. Basement? Yes <input type="checkbox"/> No <input checked="" type="checkbox"/>	
8. Site Plan with North Arrow 		18. Style or Design Vernacular		30. Foundation Material molded concrete blocks			
9. Coordinates Lat Long 15/ 531030/4493130		19. Architect or Engineer		31. Wall Construction frame			
10. Site <input type="checkbox"/> Building <input checked="" type="checkbox"/> Structure <input type="checkbox"/> Object <input type="checkbox"/>		20. Contractor or Builder		32. Roof Type & Material gable, asphalt sh			
11. On National Register? Yes <input type="checkbox"/> No <input checked="" type="checkbox"/>		21. Original Use, if apparent Church		33. No. of Bays Front 2 Side 4			
12. Is It Eligible? Yes <input checked="" type="checkbox"/> No <input type="checkbox"/>		22. Present Use Church		34. Wall Treatment stucco			
13. Part of Estab. Hist. Dist.? Yes <input type="checkbox"/> No <input checked="" type="checkbox"/>		23. Ownership Public <input type="checkbox"/> Private <input checked="" type="checkbox"/>		35. Plan Shape rec			
14. District Potent'l? Yes <input type="checkbox"/> No <input checked="" type="checkbox"/>		24. Owner's Name & Address, if known Church of God Holiness Coatsville, MO 63535		36. Changes (Explain in #42) Addition: <input type="checkbox"/> Altered <input checked="" type="checkbox"/> Moved <input checked="" type="checkbox"/>			
15. Name of Established District		25. Open to Public? restricted Yes <input checked="" type="checkbox"/> No <input type="checkbox"/>		37. Condition Interior good Exterior good			
42. Further Description of Important Features The building has been extremely altered due to modernization through the years. Moved to this site c. 1909, it has received a new foundation, 2 new porches, a new roof, and new floors. In 1935 or 1939, it was stuccoed. In the 1950's the original gothic style windows were squared off and the ceiling was lowered. The interior was panelled in 1973. Little of the original integrity or materials of the structure, both internal and external, remain. Today the building has 2 single leaf entrances on its gabled front facade and a concrete porch extending across this E facade. A chimney (cont)		26. Local Contact Person or Organization NEMO Regional Planning Comm.		38. Preservation Underway? Yes <input type="checkbox"/> No <input checked="" type="checkbox"/>			
43. History and Significance The Church of God Holiness was organized in 1883 in centralia, MO by the Rev. J.B. Creighton, previously of the ME Church South. His new church was based on early Methodism as taught by John Wesley. Reportedly J.B. Creighton held a revival in Coatsville shortly before 1900. As a result of this, a church congregation was formed. The old ME Church Building which stood on lots 1 & 2, blk 41 in Coatsville had (cont)		27. Other Surveys in Which Included		39. Endangered? By What? Yes <input type="checkbox"/> No <input checked="" type="checkbox"/>			
44. Description of Environment and Outbuildings The structure faces E. onto State Road 202. It is on the NW corner of Rutherford St. and the hyway. There are no outbuildings.		46. Prepared by Linda Harper, HPS		40. Visible from Public Road? Yes <input checked="" type="checkbox"/> No <input type="checkbox"/>			
45. Sources of Information 1878, 1898, 1916 Atlas 1888 History SCHS - AF churches Personal Interview with R. Trimble, 1/81		47. Organization NEMO Regional Planning Comm		41. Distance from and Frontage on Road			
		48. Date 1/81		49. Revision Date(s)			

42. cont

sits astride the central part of the roof's ridge. Windows are 1/1.

43. cont

fallen into disrepair. It was E of the railroad tracks and had been without a regular pastor since the Glenwood Circuit was abolished in 1887. The new congregation repaired the old building and continued to use it. Later it was dismantled, moved, and rebuilt at its present location. The building was dedicated on November 2, 1909 with preaching Sundays to be the 1st and 3rd Sundays. Early ministers included W.B. Stevens and R.T. Fennell. Often a couple acted as pastors with both husband and wife serving the church. Women pastors were not unusual. Tent meetings were held in the 1940's. Beginning in 1935, a series of remodeling and updating projects continued to alter the church building. Today the church continues to serve Coatsville and the surrounding area.

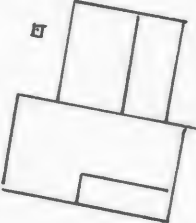




SK-AS-005-018

Office of Historic Preservation, P.O. Box 176, Jefferson City, Missouri 65101

HISTORIC INVENTORY


1. No. C - 18		4. Present Name(s) Kinney Residence		County
2. County Schuyler		5. Other Name(s) Childes Residence		
3. Location of Negatives NEMO Regional Planning Comm.				
6. Specific Location lots 16 & 17, blk 12, Coatsville SW 1/4 of SW 1/4 of Section 19 T 67 N, R 15 W		16. Thematic Category		Present Name(s)
		17. Date(s) or Period c. 1895		
7. City or Town If Rural, Township & Vicinity Coatsville		18. Style or Design Queen Anne Cottage		County
8. Site Plan with North Arrow		19. Architect or Engineer		
		20. Contractor or Builder Childes Family		Present Name(s)
		21. Original Use, if apparent Residence		
		22. Present Use Residence		County
		23. Ownership Public <input type="checkbox"/> Private <input checked="" type="checkbox"/>		
9. Coordinates Lat Long 15/ 530990/4493160		24. Owner's Name & Address, if known Raymond Kinney Coatsville, MO 63535		Present Name(s)
10. Site <input type="checkbox"/> Building <input checked="" type="checkbox"/> Structure <input type="checkbox"/> Object <input type="checkbox"/>		25. Open to Public? Yes <input type="checkbox"/> No <input checked="" type="checkbox"/>		
11. On National Register? Yes <input type="checkbox"/> No <input checked="" type="checkbox"/>		26. Local Contact Person or Organization NEMO Regional Planning Comm.		County
12. Is It Eligible? Yes <input checked="" type="checkbox"/> No <input type="checkbox"/>		27. Other Surveys in Which Included		
13. Part of Estab. Hist. Dist.? Yes <input type="checkbox"/> No <input checked="" type="checkbox"/>				Present Name(s)
14. District Potentially? Yes <input type="checkbox"/> No <input checked="" type="checkbox"/>				
15. Name of Established District				County
42. Further Description of Important Features A pent Eastlake porch is at the SE corner of the L-shaped main block. It caps 3 entrances, all with transoms. An entrance and transom is on the E facade, but there is no porch. A gabled ell with a pent room on its E projects to the N of the front block. Windows are 1/1 and attenuated, except in the front bay where the window is wide and has a narrow top light. This front bay gable end is filled with umbricated shingles and an ornate stickwork vergeboard. Fishscale shingles also fill the E gable and the area beneath the front bay wide window.				
43. History and Significance The house was built for "Aunt Jane" Childes by her children. Her son Bill Childes lived there after her death and built on the rear additions.				
44. Description of Environment and Outbuildings The house faces S onto Rutherford St. in the N part of the Coatsville community. No outbuildings are associated with it. To its W is a mobile home.				
45. Sources of Information 1898 Atlas Personal Interview with B. Moler. 1/81		46. Prepared by Linda Harper, HPS		
		47. Organization NEMO Regional Planning Comm.		
48. Date 1/81		49. Revision Date(s)		





Office of Historic Preservation, P.O. Box 176, Jefferson City, Missouri 65101
HISTORIC INVENTORY

SK-AS-005-019

1. No C - 19		4. Present Name(s) Moler Property	
2. County Schuyler		5. Other Name(s)	
3. Location of Negatives NEMO Regional Planning Comm.		Coatsville School	
6. Specific Location NW 1/4 of NW 1/4 of Section 30 T 67 N, R 15 W		16. Thematic Category	
7. City or Town If Rural, Township & Vicinity Coatsville		17. Date(s) or Period c. 1910	
8. Site Plan with North Arrow 		18. Style or Design Vernacular	
		19. Architect or Engineer	
		20. Contractor or Builder	
		21. Original Use, if apparent school	
22. Present Use abandoned, outbuilding		28. No. of Stories 1	
23. Ownership Public <input type="checkbox"/> Private <input checked="" type="checkbox"/>		29. Basement? Yes <input type="checkbox"/> No <input checked="" type="checkbox"/>	
24. Owner's Name & Address, if known R. W. Moler Rt. 1 Coatsville, MO 63535		30. Foundation Material poured concrete	
25. Open to Public? Yes <input type="checkbox"/> No <input checked="" type="checkbox"/>		31. Wall Construction frame	
26. Local Contact Person or Organization NEMO Regional Planning Comm.		32. Roof Type & Material gable, asphalt sh.	
27. Other Surveys in Which Included		33. No. of Bays Front 5 Side 2	
9. Coordinates UTM Lat Long 15/531040/4492800		34. Wall Treatment stucco	
10. Site <input type="checkbox"/> Building <input checked="" type="checkbox"/> Structure <input type="checkbox"/> Object <input type="checkbox"/>		35. Plan Shape L	
11. On National Register? Yes <input type="checkbox"/> No <input checked="" type="checkbox"/>		36. Changes (Explain in #42) Addition <input checked="" type="checkbox"/> Altered <input checked="" type="checkbox"/> Moved <input type="checkbox"/>	
12. Is it Eligible? Yes <input checked="" type="checkbox"/> No <input type="checkbox"/>		37. Condition Interior <u>deteriorated</u> Exterior <u>poor</u>	
13. Part of Estab. Hist. Dist.? Yes <input type="checkbox"/> No <input checked="" type="checkbox"/>		38. Preservation Underway? Yes <input type="checkbox"/> No <input checked="" type="checkbox"/>	
14. District Potent'l? Yes <input type="checkbox"/> No <input checked="" type="checkbox"/>		39. Endangered? By What? Yes <input checked="" type="checkbox"/> No <input type="checkbox"/> neglect	
15. Name of Established District		40. Visible from Public Road? Yes <input checked="" type="checkbox"/> No <input type="checkbox"/>	
		41. Distance from and Frontage on Road	

42. Further Description of Important Features
 Projecting to the W is an enclosed entrance vestibule. It has a hip roof, served as a cloakroom, and contained the stairs to the basement. The windows have plain wood surrounds and have been boarded up. Due to the application of stucco, most exterior detail, except the raking cornice, have been obscured.

43. History and Significance
 This is the 3rd Coatsville school; the 1st two also sat in this same vicinity. As early as 1874 Coatsville had a school taught by F.R. Fleagle. In the 1930's the 2 room school served both highschool and grade school classes. The last classes were held in 1953.

44. Description of Environment and Outbuildings
 Now located in an open pasture and used as an outbuilding, the structure faces W toward the center of Coatsville. The gravel access road is to the S. No outbuildings remain.

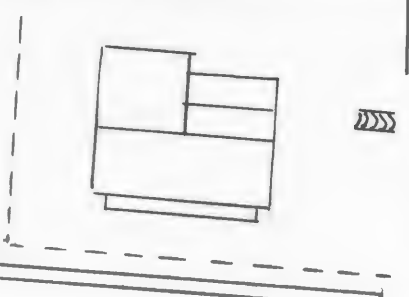
45. Sources of Information
 1878, 1898, 1916 Atlas
 1888 History
 Personal Interview with R. Trimble and B. Moler, 1/8/

46. Prepared by
 Linda Harper, HPS
 47. Organization NEMO Regional Planning Comm
 48. Date 1/81
 49. Revision Date(s)



Office of Historic Preservation, P.O. Box 176, Jefferson City, Missouri 65101
HISTORIC INVENTORY

SK-AS-005-020

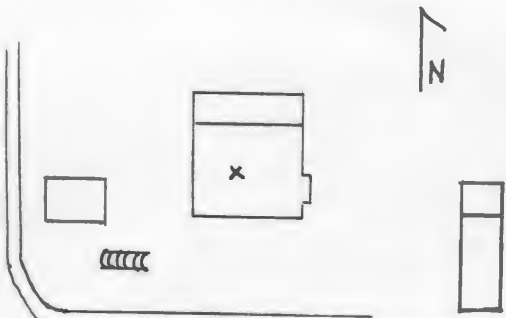
1 No. C - 20		4. Present Name(s) Trimble Estate Property		1. No.
2 County Schuyler		5. Other Name(s) Trimble Residence		
3 Location of Negatives NEMO Regional Planning Comm.				
6 Specific Location NW 1/4 of NW 1/4 of Section 30 T 67 N, R 15 W		16. Thematic Category		2. County
7 City or Town If Rural, Township & Vicinity Chariton		17 Date(s) or Period c. 1895		
8 Site Plan with North Arrow 		18. Style or Design Vernacular with Queen Anne affinities		
9 Coordinates UTM Lat Long 15/531170/4492690		19. Architect or Engineer		4. Present Name(s)
10. Site: <input type="checkbox"/> Building: <input checked="" type="checkbox"/> Structure: <input type="checkbox"/> Object: <input type="checkbox"/>		20. Contractor or Builder		
11. On National Register? Yes <input type="checkbox"/> No <input checked="" type="checkbox"/>		21. Original Use, if apparent Residence		
12. Is It Eligible? Yes <input checked="" type="checkbox"/> No <input type="checkbox"/>		22 Present Use Abandoned		5. Other Name(s)
13 Part of Estab. Hist. Dist.? Yes <input type="checkbox"/> No <input checked="" type="checkbox"/>		23 Ownership Public <input type="checkbox"/> Private <input checked="" type="checkbox"/>		
14. District Potent'l? Yes <input type="checkbox"/> No <input checked="" type="checkbox"/>		24. Owner's Name & Address, if known C. W. Trimble Estate Coatsville, MO 63535		
15. Name of Established District		25. Open to Public? Yes <input type="checkbox"/> No <input checked="" type="checkbox"/>		
26. Local Contact Person or Organization NEMO Regional Planning Comm.		27. Other Surveys in Which Included		
28. No. of Stories 1				
29. Basement? Yes <input type="checkbox"/> No <input checked="" type="checkbox"/>				
30. Foundation Material stone				
31. Wall Construction frame				
32. Roof Type & Material gabled, asphalt sh.				
33. No. of Bays Front 5 Side 2				
34. Wall Treatment clapboard				
35. Plan Shape rec				
36. Changes (Explain in #42) Addition: <input checked="" type="checkbox"/> Altered: <input checked="" type="checkbox"/> Moved: <input type="checkbox"/>				
37. Condition Interior Exterior fair				
38. Preservation Underway? Yes <input type="checkbox"/> No <input checked="" type="checkbox"/>				
39. Endangered? By What? Yes <input checked="" type="checkbox"/> No <input type="checkbox"/> abandoned				
40. Visible from Public Road? Yes <input checked="" type="checkbox"/> No <input type="checkbox"/>				
41. Distance from and Frontage on Road				
42. Further Description of Important Features Two gabled wall dormers accent the front facade. Pilastered cornerboards support plain cornices which rake over these dormers and on the gable ends. The W bay peak has a window with a sunburst above and both jig-saw and fishscale shingles. The E bay has an entrance with a sunburst above and only jig-saw shingles. This entrance has no 2nd story porch. A pent porch supported on square wood posts now extends across the front facade and caps only the 2 1st story entrances. These entrances and the 4/4 windows have molded pedimented lintels. A 1 story gabled ell and 2 pent additions are to the rear.				
43. History and Significance A.H. Wells, founder of Coatsville, established a large farm to the E of the town. This section was given to Mary, his daughter, but at her marriage to a Mr. Horn, she sold the property to Leander Trimble, brother of W.D. Trimble (see C-21). It has been in the family since that time and was the residence of C.W. Trimble and family recently. Charles was the owner and operator of the Trimble Grocery (C - 16).				
44. Description of Environment and Outbuildings The building is to the E of Coatsville. It faces S on a graveled access road. A white picket fence encloses the house yard. To the E is a cellar and a gabled shed covered with car siding. Farm outbuildings are to the N and NE.				
45 Sources of Information 1898 Atlas 1888 History Personal Interview with R. Trimble and B. Moler, 1/81				
46. Prepared by Linda Harper, HPS				
47. Organization NEMO Regional Planning Comm				
48. Date 1/81				
49. Revision Date(s)				



SK-A5-005 021

Office of Historic Preservation, P.O. Box 176, Jefferson City, Missouri 65101

HISTORIC INVENTORY

1. No. - 21 C - 21		4. Present Name(s) Moler Property	
2. County Schuyler		5. Other Name(s)	
3. Location of Negatives NEMO Regional Planning Comm.		Wells Property, Trimble Residence	
6. Specific Location NE 1/4 of SW 1/4 of Section 30 T 67 N, R 15 W		16. Thematic Category	
7. City or Town If Rural, Township & Vicinity Charlton		17. Date(s) or Period c. 1880	
8. Site Plan with North Arrow 		18. Style or Design Vernacular	
9. Coordinates Lat Long 15/531260/4492290		19. Architect or Engineer	
10. Site: Building: X Structure: Object:		20. Contractor or Builder	
11. On National Register? Yes: No: X		21. Original Use, if apparent Residence	
12. Is It Eligible? Yes: X No:		22. Present Use abandoned, hay storage	
13. Part of Estab. Hist. Dist.? Yes: No: X		23. Ownership Public: Private: X	
14. District Potent'l? Yes: No: X		24. Owner's Name & Address, if known R.W. Moler Rt. 1 Coatsville, MO 63535	
15. Name of Established District		25. Open to Public? Yes: No: X	
42. Further Description of Important Features		26. Local Contact Person or Organization NEMO Regional Planning Comm.	
The house no longer has a front porch to cap the 2 front (S) entrances or to give access to a 2nd story W bay entrance. The Eastlake porch seen in the historic photo was probably a turn-of-the-century alteration. Windows have plain surrounds and most of the 2/2 lights have been broken out. There is a 1 story rectangular bay window on the E facade. Across the rear facade is an original 1 story pent room. Interior millwork is plain and stoves heated the dwelling which may have been used somewhat as a duplex. (See historical photo for complete architectural comparison of detail.)		27. Other Surveys in Which Included	
43. History and Significance Alexander Wells was instrumental in the founding of Coatsville. He and Mr. N.B. Coats, land agent for the railroad, platted the town in 1868, selling the lots beginning Dec. 1, 1868. Wells established a large farm to the E of the town and was a farmer and stock raiser. He married Hannah and they had several children. Probably due to the marriage of his daughter Julia to Wesley D. Trimble in 1879, Wells built a new house (cont)		28. No. of Stories 2	
44. Description of Environment and Outbuildings The house faces S and now sits in a pasture. Several outbuildings including a frame gabled shed and a brick cellar are to the SW, 2 barns are to the S, and a shed (C-22) is to the SE. This farm property sits 1/2 mile SE of the Coatsville community.		29. Basement? Yes: No: X	
45. Sources of Information 1916 Atlas 1888 History Personal Interview with B. Moler 1/81		30. Foundation Material brick	
		31. Wall Construction timber frame	
		32. Roof Type & Material hip, wood shingles	
		33. No. of Bays Front 6 Side 2	
		34. Wall Treatment clapboard	
		35. Plan Shape rec	
		36. Changes (Explain in #42) Addition: Altered: X Moved:	
		37. Condition Interior: deteriorated Exterior: deteriorated	
		38. Preservation Underway? Yes: No: X	
		39. Endangered? By What? Yes: X No:	
		40. Visible from Public Road? Yes: X No:	
		41. Distance from and Frontage on Road	
		46. Prepared by Linda Harper, HPS	
		47. Organization NEMO Regional Planning Comm.	
		48. Date 1/81	
		49. Revision Date(s)	

2. County

4. Present Name(s)

5. Other Name(s)

43. cont

c. 1880 just a few feet from the original homestead. Cost for the new residence was \$140.

Wesley Trimble was born in Ohio 1848. His family moved to Appanoose Co., Iowa in 1856 where he received a limited education. At age 20 he began working on the railroad. Between 1872-76 he lived in SW Kansas. It may have been during that time that he was a mail carrier between St. Joseph, MO and Dodge City, Kansas. In 1877 he traveled in Texas, Arizona, and New Mexico. Returning to the area, he married Julia A. Wells in 1879, and they had 4 children: James E., Clarence F., Mary N., and Effie L. By 1888 he is listed as owning a "farm of 167 acres of well cultivated land upon which is a comfortable house and good outbuildings". Their daughter, Effie, married Charles Moler c. 1904, and they continued to reside on the family farm. The property continues to be owned by descendants of the family.



Mrs. Effie Trimble on porch holding son, Bernard. Mr. Charlie Trimble to far right. c. 1906



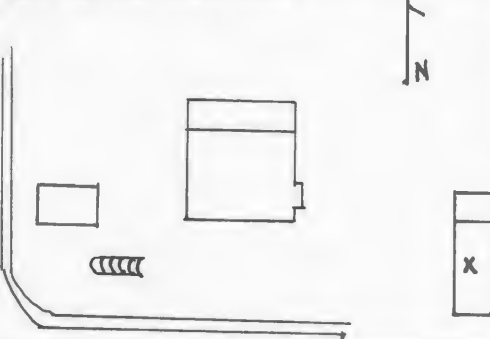




SK-AS-005-022

Office of Historic Preservation, P.O. Box 176, Jefferson City, Missouri 65101

HISTORIC INVENTORY

1. No. C - 22		4. Present Name(s) Moler Property		1. No.
2. County Schuyler		5. Other Name(s)		
3. Location of Negatives NEMO Regional Planning Comm.		North Missouri Railroad Depot		
6. Specific Location NE 1/4 of SW 1/4 of Section 30 T 67 N, R 15 W		16. Thematic Category		2. County
7. City or Town If Rural, Township & Vicinity Chariton		17. Date(s) or Period c. 1869-71		
8. Site Plan with North Arrow 		18. Style or Design Vernacular		
		19. Architect or Engineer		4. Present Name(s)
		20. Contractor or Builder North Missouri Railroad Co.		
		21. Original Use, if apparent Combination railroad depot		
		22. Present Use Outbuilding, hay storage		
9. Coordinates UTM Lat Long 15/531290/4492285		23. Ownership Public <input checked="" type="checkbox"/> Private <input type="checkbox"/>		5. Other Name(s)
10. Site <input type="checkbox"/> Structure <input type="checkbox"/> Building <input checked="" type="checkbox"/> Object <input type="checkbox"/>		24. Owner's Name & Address, if known R.W. Moler Rt. 1 Coatsville, MO 63535		
11. On National Register? Yes <input type="checkbox"/> No <input checked="" type="checkbox"/>		25. Open to Public? Yes <input type="checkbox"/> No <input checked="" type="checkbox"/>		
12. Is It Eligible? Yes <input checked="" type="checkbox"/> No <input type="checkbox"/>		26. Local Contact Person or Organization NEMO Regional Planning Comm.		
13. Part of Estab. Hist. Dist.? Yes <input type="checkbox"/> No <input checked="" type="checkbox"/>		27. Other Surveys in Which Included		6. Other
14. District Potent'l? Yes <input type="checkbox"/> No <input checked="" type="checkbox"/>				
15. Name of Established District				
28. No. of Stories 1 29. Basement? Yes <input type="checkbox"/> No <input checked="" type="checkbox"/> 30. Foundation Material poured concrete 31. Wall Construction frame 32. Roof Type & Material gable, corrugated metal 33. No. of Bays Front 4 Side 34. Wall Treatment board and batten 35. Plan Shape rec 36. Changes (Explain in #42) Addition <input checked="" type="checkbox"/> Altered <input checked="" type="checkbox"/> Moved <input type="checkbox"/> 37. Condition Interior poor Exterior fair 38. Preservation Underway? Yes <input type="checkbox"/> No <input checked="" type="checkbox"/> 39. Endangered? By What? Yes <input checked="" type="checkbox"/> No <input type="checkbox"/> abandoned, neglect 40. Visible from Public Road? Yes <input checked="" type="checkbox"/> No <input type="checkbox"/> 41. Distance from and Frontage on Road				

42. Further Description of Important Features This combination depot retains its wide overhanging eave and stickwork brackets. The freight section (S bays) has a wide sliding door with a multi-light transom on the W facade. The 3 bay passenger section is the N part and has a central entrance on the W bay. Most windows are boarded up. A later pent addition is sheathed with corrugated metal and is to the the N of the main block.

43. History and Significance Suspected to be the oldest building associated with the Coatsville community, the depot was moved to this location in 1938. It original sat along the tracks just SE of block 23 and the central business district. It has been used as an outbuilding since it was moved.

44. Description of Environment and Outbuildings The depot is now used as an outbuilding and sits just E of the Wells-Trimble-Moler House (C-21). It faces W and is approximately 1/2 mile SE of Coatsville.

45. Sources of Information
1878, 1898, 1916 Atlas
Personal Interview with R. Trimble, 1/81

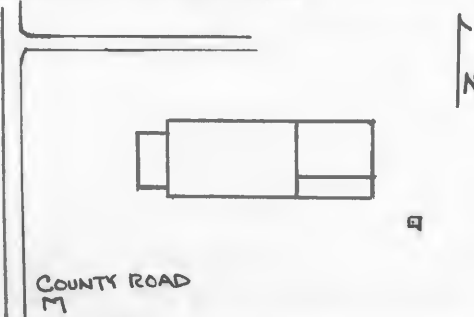
46. Prepared by
Linda Harper, HPS
47. Organization NEMO Regional Planning Comm
48. Date 1/81 49. Revision Date(s)



SK-AS-005-023

Office of Historic Preservation, P.O. Box 176, Jefferson City, Missouri 65101

HISTORIC INVENTORY

1. No C - 23		4. Present Name(s) Erwin Property		1. No.
2. County Schuyler		5. Other Name(s)		
3. Location of Negatives NEMO Regional Planning Comm.		Tisdale Residence		
6. Specific Location SW ¼ of SW ¼ of Section 23 T 66 N, R 15 W		16. Thematic Category		2. County
7. City or Town II Rural, Township & Vicinity Chariton		17. Date(s) or Period c. 1905		
8. Site Plan with North Arrow 		18. Style or Design Vernacular		
		19. Architect or Engineer		4. Present Name(s)
		20. Contractor or Builder		
		21. Original Use, if apparent Residence		
9. Coordinates UTM Lat Long 15/535860/4488610		22. Present Use Abandoned		5. Other Name(s)
10. Site II Building <input checked="" type="checkbox"/> Structure II Object II		23. Ownership Public II Private <input checked="" type="checkbox"/>		
11. On National Register? Yes II No <input checked="" type="checkbox"/> 12. Is It Eligible? Yes <input checked="" type="checkbox"/> No II		24. Owner's Name & Address, if known Pearl Erwin Glenwood, MO. 63541		
13. Part of Estab. Yes II Hist. Dist.? No <input checked="" type="checkbox"/> 14. District Potent'l? Yes II No <input checked="" type="checkbox"/>		25. Open to Public? Yes II No <input checked="" type="checkbox"/>		
15. Name of Established District		26. Local Contact Person or Organization NEMO Regional Planning Comm.		
		27. Other Surveys in Which Included		
42. Further Description of Important Features Built with the gable end to the front, the house has a central entrance and transom. It is afforded protection by a pent porch which extends across this facade, and has chamfered columns and scroll brackets. A wooden balustrade is above. Windows are 2/2 except on the N and S facades, attic level where they are small and only 2 lights in each. A 1 story ell with a pent porch and room to its S is to the rear (E). Millwork is oak. trabeated and a light blonde color.		28. No. of Stories 1½		
		29. Basement? Yes <input checked="" type="checkbox"/> No II		
		30. Foundation Material brick		
		31. Wall Construction frame		
		32. Roof Type & Material gable, asphalt sh.		
		33. No. of Bays Front 3 Side 4		
		34. Wall Treatment clapboard		
		35. Plan Shape rec		
		36. Changes (Explain in #42) Addition <input checked="" type="checkbox"/> Altered II Moved I		
		37. Condition Interior good Exterior good		
		38. Preservation Underway? Yes II No <input checked="" type="checkbox"/>		
		39. Endangered? By What? Yes <input checked="" type="checkbox"/> No II abandoned		
		40. Visible from Public Road? Yes <input checked="" type="checkbox"/> No II		
		41. Distance from and Frontage on Road		
43. History and Significance Adoniran J. Tisdale, born 1834 in Ohio, began farming in Iowa. He enlisted in 1861 into Co F, 4th Iowa Infantry, Union troops and was soon promoted to captian. He was in a total of 36 battles including Pea Ridge, Vicksburg, Missionary Ridge, and the Atlanta campaign. During this time (1863) he married Caroline Parker. In 1865 he was discharged due to injuries and moved to Schuyler Co., where he became a farmer and stock (cont)				
44. Description of Environment and Outbuildings The house faces W onto County Road M. It is 1½ miles N of Glenwood. A barn and a frame shed are to the N.				
45. Sources of Information 1888, 1910 History Personal Interview with Marj Roberts, 3/81		46. Prepared by Linda Harper, HPS		
		47. Organization NEMO Regional Planning Comm		
		48. Date 1/81 49. Revision Date(s) 3/81		

43. cont.

raiser on his 280 acre farm. Their marriage produced 4 children, the eldest Albert M., continued the family farm. He was born 1866 in the original 1 room log homestead. Rosa Green became his wife in 1893 and bore him 5 children. By 1910 he was listed as living on a well improved farm with a large "10 room residence with commodius cellar beneath," dealing in cattle and noted for his large draft horses and World's Fair winning mules.



43. cont.

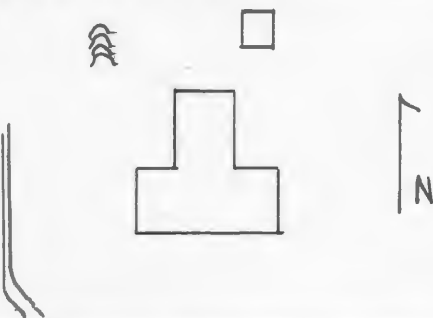
Emmet and Pearl Erwin lived on this farm property from c. 1930 to c. 1970. They had 1 daughter.



SK-AS-005-024

Office of Historic Preservation, P.O. Box 176, Jefferson City, Missouri 65101

HISTORIC INVENTORY

1. No. C - 24		4. Present Name(s) Johnson Property		1. No.
2. County Schuyler		5. Other Name(s)		
3. Location of Negatives NEMO Regional Planning Comm.		Squires Residence		
6. Specific Location SW 1/4 of SE 1/4 of Section 21 T67 N, R 15 W		16. Thematic Category		2. County
7. City or Town If Rural, Township & Vicinity Chariton		17. Date(s) or Period c. 1910-15		
8. Site Plan with North Arrow 		18. Style or Design G type		
		19. Architect or Engineer		4. Present Name(s)
		20. Contractor or Builder Benny Squires		
		21. Original Use, if apparent Residence		
		22. Present Use Abandoned		5. Other Name(s)
		23. Ownership Public <input type="checkbox"/> Private <input checked="" type="checkbox"/>		
		24. Owner's Name & Address, if known E.D. Johnson Rt. 8 Bloomfield, Iowa		
9. Coordinates UTM Lat Long 15/534760/4499235		25. Open to Public? Yes <input type="checkbox"/> No <input checked="" type="checkbox"/>		6. Other
10. Site <input type="checkbox"/> Building <input checked="" type="checkbox"/> Structure <input type="checkbox"/> Object <input type="checkbox"/>		26. Local Contact Person or Organization NEMO Regional Planning Comm.		
11. On National Register? Yes <input type="checkbox"/> No <input checked="" type="checkbox"/> 12. Is It Eligible? Yes <input checked="" type="checkbox"/> No <input type="checkbox"/>		27. Other Surveys in Which Included		
13. Part of Estab. Hist. Dist.? Yes <input type="checkbox"/> No <input checked="" type="checkbox"/> 14. District Potent'l? Yes <input type="checkbox"/> No <input checked="" type="checkbox"/>				
15. Name of Established District				

42. Further Description of Important Features The symmetrical 5 bay house with a central entrance and gable wall dormer was originally sheathed with clapboarding. The current siding obscures most details. A concrete stoop is at the front and at the NE corner. Windows are 1/1. To the rear is a 1 bay gabled ell with an E entrance. The oak millwork is plain.

43. History and Significance An N. Squires owned this property as early as 1898. Later, Benny Squires with the help of local carpenters built his farm home c. 1910-15. He did general farming. Born in Schuyler Co., he married Eliza Baker from the Queen City area. Their daughter, Fay, married Edwin Veatch and continued the farming operation from c. 1949 to 1975, when they sold the farm and moved to Lancaster. It has been abandoned since then.

44. Description of Environment and Outbuildings The house sits on a slight embankment and faces S. A cellar and frame shed are to the N. To the NW is a large barn. It is less than 1/4 mile S of the Iowa-Missouri state line.

45. Sources of Information
1898 Atlas
Personal Interview with Fay Veatch, 3/81

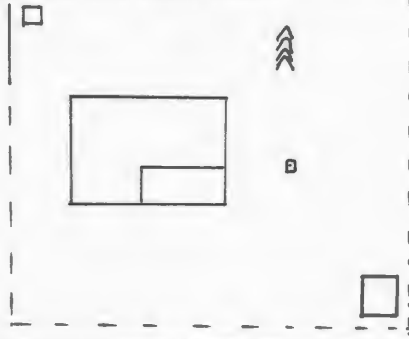
46. Prepared by
Linda Harper, HPS
47. Organization NEMO Regional Planning Comm.
48. Date 1/81 49. Revision Date(s) 3/81



SK-AS-005-025

Office of Historic Preservation, P.O. Box 176, Jefferson City, Missouri 65101

HISTORIC INVENTORY


1. No. C - 25		4. Present Name(s) Trimble Property		1. No.
2. County Schuyler		5. Other Name(s)		
3. Location of Negatives NEMO Regional Planning Comm.		Shively Place, Squires Residence		
6. Specific Location SE 1/4 of SE 1/4 of Section 20 T 67 N, R 15 W		16. Thematic Category		2. County
7. City or Town If Rural, Township & Vicinity Chariton		17. Date(s) or Period 1880's - 90's		
8. Site Plan with North Arrow 		18. Style or Design Vernacular		
9. Coordinates Lat Long 15/533985/4493240		19. Architect or Engineer		4. Present Name(s)
		20. Contractor or Builder		
		21. Original Use, if apparent Residence		
10. Site: Building <input checked="" type="checkbox"/> Structure: Object <input type="checkbox"/>		22. Present Use Residence		5. Other Name(s)
11. On National Register? Yes <input type="checkbox"/> No <input checked="" type="checkbox"/>		23. Ownership Public <input type="checkbox"/> Private <input checked="" type="checkbox"/>		
12. Is It Eligible? Yes <input checked="" type="checkbox"/> No <input type="checkbox"/>		24. Owner's Name & Address, if known Richard Trimble Coatsville, MO 63535		
13. Part of Estab. Hist. Dist.? Yes <input type="checkbox"/> No <input checked="" type="checkbox"/>		25. Open to Public? Yes <input type="checkbox"/> No <input checked="" type="checkbox"/>		6. Other
14. District Potent'l? Yes <input type="checkbox"/> No <input checked="" type="checkbox"/>		26. Local Contact Person or Organization NEMO Regional Planning Comm.		
15. Name of Established District		27. Other Surveys in Which Included		
42. Further Description of Important Features The W wing of the L-shaped main block is 1 1/2 story; the E wing is 1 story. Windows are 2/2. Cornerboards are capped and support a raking cornice in the front gable end. A central primary entrance is located in this gable end. At the SE corner is a pent addition which also has a S entrance. A concrete stoop extends across this facade.				
43. History and Significance The house and farm was the home of J. Frank and Becky Forton Shively at the turn of the century. They raised a family here and did general farming. The next owner was Guy Squires, son of B. Squires who had the adjoining property to the E (C-24). He married Evona Freedom and lived there c. 1930's to c. 1960. Richard and Ethel White were living here in the 1970's. When Richard Trimble bought the property a few years ago, it was used as rental property.				
44. Description of Environment and Outbuildings The house sits on a rise facing S. Within its fenced yard is a gabled frame shed (SE), a well (S), a cellar with a molded concrete block entrance facade (NE), and a frame outhouse in the NW corner. Larger farm outbuildings are to the E. The Iowa-Missouri state line is less than an 1/8th of a mile to the N.				
45. Sources of Information 1898 Atlas Personal Interview with Fay Veatch, 3/81			46. Prepared by Linda Harper, HPS	
			47. Organization NEMO Regional Planning Comm.	
			48. Date 1/81	
			49. Revision Date(s) 3/81	



SK-AS-005-026

Office of Historic Preservation, P.O. Box 176, Jefferson City, Missouri 65101

HISTORIC INVENTORY

1. No C - 26		4. Present Name(s) Kerns Property	
2. County Schuyler		5. Other Name(s)	
3. Location of Negatives NEMO Regional Planning Comm.		Alyshire School, School #47	
6. Specific Location NW 1/4 of NE 1/4 of Section 32 T 67 N, R 15 W		16. Thematic Category	
7. City or Town If Rural, Township & Vicinity Chariton		17. Date(s) or Period 1890	
8. Site Plan with North Arrow <div style="text-align: center;">  </div>		18. Style or Design Vernacular	
		19. Architect or Engineer	
		20. Contractor or Builder	
		21. Original Use, if apparent School	
		22. Present Use Hay storage	
		23. Ownership Public <input type="checkbox"/> Private <input checked="" type="checkbox"/>	
		24. Owner's Name & Address, if known Elmer Kerns Rt. 1 Lancaster, Mo 63548	
9. Coordinates UTM Lat Long 15/533665/4491470		25. Open to Public? Yes <input type="checkbox"/> No <input checked="" type="checkbox"/>	
10. Site <input type="checkbox"/> Building <input checked="" type="checkbox"/> Structure <input type="checkbox"/> Object <input type="checkbox"/>		26. Local Contact Person or Organization NEMO Regional Planning Comm.	
11. On National Register? Yes <input type="checkbox"/> No <input checked="" type="checkbox"/>		27. Other Surveys in Which Included	
12. Is It Eligible? Yes <input checked="" type="checkbox"/> No <input type="checkbox"/>			
13. Part of Estab. Hist. Dist.? Yes <input type="checkbox"/> No <input checked="" type="checkbox"/>			
14. District Potentially? Yes <input type="checkbox"/> No <input checked="" type="checkbox"/>			
15. Name of Established District		28. No. of Stories 1	
		29. Basement? Yes <input type="checkbox"/> No <input checked="" type="checkbox"/>	
		30. Foundation Material stone piers & concrete	
		31. Wall Construction frame	
		32. Roof Type & Material gable, asphalt & wood sh.	
		33. No. of Bays Front 1 Side 2	
		34. Wall Treatment composition siding	
		35. Plan Shape rec.	
		36. Changes (Explain in #42) Addition <input checked="" type="checkbox"/> Altered <input type="checkbox"/> Moved <input type="checkbox"/>	
		37. Condition Interior Exterior fair	
		38. Preservation Underway? Yes <input type="checkbox"/> No <input checked="" type="checkbox"/>	
		39. Endangered? By What? Yes <input checked="" type="checkbox"/> No <input type="checkbox"/> neglect	
		40. Visible from Public Road? Yes <input checked="" type="checkbox"/> No <input type="checkbox"/>	
		41. Distance from and Frontage on Road	

42. Further Description of Important Features This 1 room school house is now used for hay storage. It has been covered with composition siding, however some of the original clapboarding is evident beneath. No windows are visible on the N facade. The S facade has 2/2 windows grouped for form a single bay. An enclosed vestibule with a hip roof is on the E facade and dates to the 1920's.

43. History and Significance This is the 2nd Alyshire School in the area. Land for this building was acquired in 1890 from John Beard. The last classes were held here in c. 1950. In 1966 it was purchased by Elmer Kerns for \$120.

44. Description of Environment and Outbuildings

Facing E, the building sits on the top of a hill overlooking a valley formed by the South Fork of the North Fabius River. A well is at the SE corner. No outbuildings remain.

45. Sources of Information

1878, 1898, 1916 Atlas
SCHS-AF Schools (File contains list of teachers)
Personel Interview with John Kerns, 1/81

46. Prepared by

Linda Harper, HPS

47. Organization NEMO

Regional Planning Comm.

48. Date
1/81

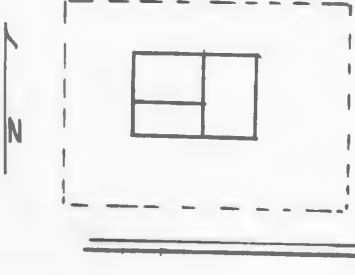
49. Revision Date(s)



SK-AS-005-027

Office of Historic Preservation, P.O. Box 176, Jefferson City, Missouri 65101

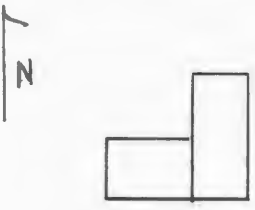
HISTORIC INVENTORY

1. No. C - 27		4. Present Name(s) Kerns Property		1. No.
2. County Schuyler		5. Other Name(s)		
3. Location of Negatives NEMO Regional Planning Comm.				
6. Specific Location NE 1/4 of NE 1/4 of Section 32 T 67 N, R 15 W		16. Thematic Category		2. County
		17. Date(s) or Period c. 1880's		
7. City or Town H Rural, Township & Vicinity Chariton		18. Style or Design Z type		4. Present Name(s)
8. Site Plan with North Arrow 		19. Architect or Engineer		
		20. Contractor or Builder		5. Other Name(s)
9. Coordinates Lat Long 15/534090/4491285		21. Original Use, if apparent Residence		
10. Site <input type="checkbox"/> Building <input checked="" type="checkbox"/> Structure <input type="checkbox"/> Object <input type="checkbox"/>		22. Present Use Residence		
11. On National Register? Yes <input type="checkbox"/> No <input checked="" type="checkbox"/>		23. Ownership Public <input type="checkbox"/> Private <input checked="" type="checkbox"/>		
12. Is It Eligible? Yes <input checked="" type="checkbox"/> No <input type="checkbox"/>		24. Owner's Name & Address, if known Elmer Kerns Rt. 1 Lancaster, MO 63548		
13. Part of Estab. Hist. Dist.? Yes <input type="checkbox"/> No <input checked="" type="checkbox"/>		25. Open to Public? Yes <input type="checkbox"/> No <input checked="" type="checkbox"/>		
14. District Potent'l? Yes <input type="checkbox"/> No <input checked="" type="checkbox"/>		26. Local Contact Person or Organization NEMO Regional Planning Comm.		
15. Name of Established District		27. Other Surveys in Which Included		
42. Further Description of Important Features The building was moved to this site c. 1900 from its original location 1/2 mile E. The rear gabled ell was added to the two room building after the move. A later pent addition is at the SW corner. The main block has a central chimney and a central E facade primary entrance. It has the typical 3 bay front facade. Windows are 2/2.				
43. History and Significance This land was originally owned by E. French, a merchant of Lancaster (1853-79) who also engaged in farming. He was born in Mass. in 1817 and married Esther Hathaway in 1843. J.A. Kerns bought this land and moved the house onto it. Elmer, his son, continued the family farm, married, and raised a family here. He is now retired and lives alone.				
44. Description of Environment and Outbuildings The house faces E and sits within a fenced yard. Outbuildings are to the W and NW. A log structure, which may have been associated with the French farm, sat between the house and a large barn to the NW. It was razed many years ago.				
45. Sources of Information 1878, 1898, 1916 Atlas 1888 History Personal Interview with John Kerns, 1/81		46. Prepared by Linda Harper, HPS		
		47. Organization NEMO Regional Planning Comm.		
		48. Date 1/81		
		49. Revision Date(s)		



Office of Historic Preservation, P.O. Box 176, Jefferson City, Missouri 65101

HISTORIC INVENTORY


1 No C - 28		4. Present Name(s) Moler Property	
2. County Schuyler		5. Other Name(s)	
3 Location of Negatives NEMO Regional Planning Comm.		Holmes Property, Moler Property	
6 Specific Location SW 1/4 of NW 1/4 of Section 5 T 66 N, R 15 W		16. Thematic Category	
7 City or Town II Rural, Township & Vicinity Chariton		17 Date(s) or Period c. 1870-80'	
8. Site Plan with North Arrow 		18 Style or Design A type	
9 Coordinates UTM Lat Long 15/532570/4489495		19. Architect or Engineer	
10. Site II Building <input checked="" type="checkbox"/> Structure II Object II		20. Contractor or Builder	
11. On National Register? Yes II No <input checked="" type="checkbox"/>		21. Original Use, if apparent Residence	
12 Is II Eligible? Yes <input checked="" type="checkbox"/> No II		22 Present Use Abandoned	
13 Part of Estab Hist. Dist.? Yes II No <input checked="" type="checkbox"/>		23 Ownership Public II Private <input checked="" type="checkbox"/>	
14. District Potent'ly? Yes II No <input checked="" type="checkbox"/>		24. Owner's Name & Address, if known James Moler c/o R.W. Moler Rt. 1 Coatsville, MO 63535	
15. Name of Established District		25. Open to Public? Yes II No <input checked="" type="checkbox"/>	
42. Further Description of Important Features Typical of the style, the house has 2 primary entrances on a flat 4 bay front facade. Its central chinmey has been removed. Windows are 1/1. An Eastlake screen is retained on the N bay entrance. On the rear is a gabled ell with a S entrance.		26. Local Contact Person or Organization NEMO Regional Planning Comm.	
43. History and Significance In 1878, J.H. Holmes had a 120 acre farm and a residence here. Shortly after the turn of the century J.C. Moler owned the property and ran cattle there. He never lived there and the dwelling has been abandoned for some time.		27. Other Surveys in Which Included	
44. Description of Environment and Outbuildings The house faces E. A barn is across the county road to the E. The barn sits on an area which was listed as a feed mill in 1898. It was adjacent to the J.R. Rippy Arlington Stock Farm and may have been a part of it.		28. No. of Stories 1	
45 Sources of Information 1878, 1898, 1916 Atlas Personal Interview with R. Moler, 1/81		29. Basement? Yes II No <input checked="" type="checkbox"/>	
		30. Foundation Material stone	
		31. Wall Construction frame	
		32. Roof Type & Material gable, corrug. metal	
		33. No. of Bays Front 4 Side 1	
		34. Wall Treatment clapboarding	
		35. Plan Shape rec	
		36. Changes (Explain in #42) Addition II Altered II Moved I	
		37. Condition Interior Exterior poor	
		38. Preservation Underway? Yes II No <input checked="" type="checkbox"/>	
		39. Endangered? By What? Yes <input checked="" type="checkbox"/> No II abandoned	
		40. Visible from Public Road? Yes <input checked="" type="checkbox"/> No II	
		41. Distance from and Frontage on Road	
		46. Prepared by Linda Harper, HPS	
		47. Organization NEMO Regional Planning Comm	
		48. Date 1/81 49. Revision Date(s)	



SK-AS-005-029

Office of Historic Preservation, P.O. Box 176, Jefferson City, Missouri 65101

HISTORIC INVENTORY

1. No. - 29		4. Present Name(s) Freeman Property	
2. County Schuyler		5. Other Name(s)	
3. Location of Negatives NEMO Regional Planning Comm.		Hombs School, School # 42, School # 11	
6. Specific Location SW ¼ of SW ¼ of Section 5 T 66 N, R 15 W		16. Thematic Category	
7. City or Town If Rural, Township & Vicinity Chariton		17. Date(s) or Period 1904	
8. Site Plan with North Arrow 		18. Style or Design Vernacular	
		19. Architect or Engineer Robert Evans, carpenter	
		20. Contractor or Builder Mary Hombs	
		21. Original Use, if apparent School	
		22. Present Use Abandoned	
		23. Ownership Public <input type="checkbox"/> Private <input checked="" type="checkbox"/>	
		24. Owner's Name & Address, if known Laura Freeman Rt. 1 Glenwood, MO 63541	
9. Coordinates UTM Lat Long 15/ 532580/4488370		25. Open to Public? Yes <input type="checkbox"/> No <input checked="" type="checkbox"/>	
10. Site <input type="checkbox"/> Building <input checked="" type="checkbox"/> Structure <input type="checkbox"/> Object <input type="checkbox"/>		26. Local Contact Person or Organization NEMO Regional Planning Comm.	
11. On National Register? Yes <input type="checkbox"/> No <input checked="" type="checkbox"/>		27. Other Surveys in Which Included	
12. Is It Eligible? Yes <input checked="" type="checkbox"/> No <input type="checkbox"/>			
13. Part of Estab. Hist. Dist.? Yes <input type="checkbox"/> No <input checked="" type="checkbox"/>			
14. District Potent'l? Yes <input type="checkbox"/> No <input checked="" type="checkbox"/>			
15. Name of Established District		28. No. of Stories 1	
		29. Basement? Yes <input type="checkbox"/> No <input checked="" type="checkbox"/>	
		30. Foundation Material stone	
		31. Wall Construction frame	
		32. Roof Type & Material gable, wood sh.	
		33. No. of Bays Front 1 Side 2	
		34. Wall Treatment clapboard	
		35. Plan Shape rec	
		36. Changes (Explain in #42) Addition <input type="checkbox"/> Altered <input type="checkbox"/> Moved <input type="checkbox"/>	
		37. Condition Interior <u>deteriorated</u> Exterior <u>deteriorated</u>	
		38. Preservation Underway? Yes <input type="checkbox"/> No <input checked="" type="checkbox"/>	
		39. Endangered? By What? Yes <input checked="" type="checkbox"/> No <input type="checkbox"/> abandoned, neglect	
		40. Visible from Public Road? Yes <input checked="" type="checkbox"/> No <input type="checkbox"/>	
		41. Distance from and Frontage on Road	

42. Further Description of Important Features Simply built, the structure has capped corner boards, a raking cornice, and a single leaf entrance accenting the front gable end facade. The 1 room was heated by a stove with a brick chimney centrally located astride the ridge of the roof. Window lights are gone.

43. History and Significance The Hombs School is the 2nd school for this area and is closely connected with the town of Griffon. When the Missouri, Iowa, and Nebraska Railroad reached this area (1872) it paralleled the St. Louis, Kansas City, and Northern Railroad for about 2 miles. Not far from where they crossed, at what was known as Hombs Crossing, a depot and town were established and was named Griffon after the popular assistant superintendent of the (cont)

44. Description of Environment and Outbuildings The building faces S and sits at the NE corner of the intersection of two county roads. It is located ¼ mile E of the railroad tracks. A large pond is to the NE. The building is now located on the Freeman property (C-30) and is in an open pasture. No outbuildings are associated with the school building.

45. Sources of Information
1878, 1898, 1916 Atlas Missouri Historical Review, Vol
Personal Interview with Laura Freeman 1/81 13, 1918-19.
History of Glenwood, RK. Kerby 1968
1888 History

46. Prepared by
Linda Harper, HPS
47. Organization NEMO Regional Planning Comm
48. Date 49. Revision Date(s)

43. cont

Missouri, Iowa, and Nebraska Railroad, A.L. Griffon. A fire on March 21, 1873, virtually wiped out the small town, however the school remained intact and in use. In 1904, Mary Anne (Mrs. William) Hombs employed a local carpenter to construct a new schoolhouse. The Hombs were early settlers and prominent farmers and stockraisers. William was born in 1826 in Boone County. His early life included being a member of the Missouri Volunteers (1846), seeking gold in California (1850-54), returning to Schuyler County in 1855, and marrying Mary Anne Rippey in 1856. They had 4 children and he farmed 1200 acres of well cultivated land just N of Glenwood.

In 1910 the school was changed from #42 to #11. The last classes held here were in 1932. It has been used as an outbuilding and for hay storage from that time until recently when its deteriorated condition caused abandonment altogether.

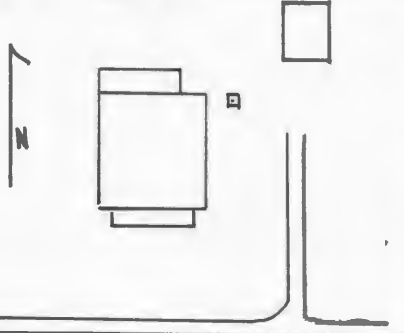




SK-AS-005-030

Office of Historic Preservation, P.O. Box 176, Jefferson City, Missouri 65101

HISTORIC INVENTORY

1. No. - 30		4. Present Name(s) Freeman Residence		1. No.
2. County Schuyler		5. Other Name(s)		
3. Location of Negatives NEMO Regional Planning Comm.				
6. Specific Location SW 1/4 of SW 1/4 of Section 5 T 66 N, R 15 W		16. Thematic Category		2. County
		17. Date(s) or Period 1910		
7. City or Town If Rural, Township & Vicinity Chariton		18. Style or Design Box		4. Present Name(s)
8. Site Plan with North Arrow 		19. Architect or Engineer		
		20. Contractor or Builder Tom Hole, carpenter		5. Other Name(s)
21. Original Use, if apparent Residence		22. Present Use Residence		
23. Ownership Public <input type="checkbox"/> Private <input checked="" type="checkbox"/>		24. Owner's Name & Address, if known Laura Freeman Rt. 1 Glenwood, MO 63541		
25. Open to Public? Yes <input type="checkbox"/> No <input checked="" type="checkbox"/>		26. Local Contact Person or Organization NEMO Regional Planning Comm.		5. Other Name(s)
27. Other Surveys in Which Included				
9. Coordinates UTM Lat Long 15/532770/4488375		28. No. of Stories 2		5. Other Name(s)
10. Site <input type="checkbox"/> Building <input checked="" type="checkbox"/> Structure <input type="checkbox"/> Object <input type="checkbox"/>		29. Basement? Yes <input checked="" type="checkbox"/> No <input type="checkbox"/>		
11. On National Register? Yes <input type="checkbox"/> No <input checked="" type="checkbox"/>		30. Foundation Material molded concrete block		5. Other Name(s)
12. Is It Eligible? Yes <input checked="" type="checkbox"/> No <input type="checkbox"/>		31. Wall Construction frame		
13. Part of Estab. Hist. Dist.? Yes <input type="checkbox"/> No <input checked="" type="checkbox"/>		32. Roof Type & Material hip, asphalt sh.		5. Other Name(s)
14. District Potent'l? Yes <input type="checkbox"/> No <input checked="" type="checkbox"/>		33. No. of Bays Front 2 Side 3		
15. Name of Established District		34. Wall Treatment vinyl siding		5. Other Name(s)
		35. Plan Shape rec		
42. Further Description of Important Features In November of 1910, a 1 1/2 story residence was moved to this location and totally remodeled by Tom Hole, a Glenwood carpenter, to its current appearance. It is typical of the Box style with a hip roof and a 1 story hip roofed porch supported on molded concrete piers and battered wood columns. Windows are 1/1 and the entrance is the E bay of the front (S) facade. On the E facade is a basement level entrance. Across the N is a 1 story pent room. The interior is accented by dark oak millwork, a colonnade, mock mantle and a foyer with a boxed stair highlighted by beaded molding.		36. Changes (Explain in #42) Addition <input type="checkbox"/> Altered <input checked="" type="checkbox"/> Moved <input checked="" type="checkbox"/>		5. Other Name(s)
43. History and Significance The building was totally reworked to become the home of the Freeman family. Leon Delonia Freeman, a French immigrant, moved to Schuyler County on a transfer land grant related to the New Madrid Quake and settled near the Tippecanoe area. Later he moved to this area and married into the Hombs family. By 1916 the property was listed as Freeman and Co. One of the sons continued the family farm and married Laura, who (cont)		37. Condition Interior fair Exterior good		
44. Description of Environment and Outbuildings The house faces S. Outbuildings are frame and are to the NE. A garage and a well are at the NE corner of the house.		38. Preservation Underway? Yes <input type="checkbox"/> No <input checked="" type="checkbox"/>		5. Other Name(s)
45. Sources of Information 1916 Atlas Personal Interview with Laura Freeman, 1/81		39. Endangered? By What? Yes <input type="checkbox"/> No <input checked="" type="checkbox"/>		
46. Prepared by Linda Harper, HPS		40. Visible from Public Road? Yes <input checked="" type="checkbox"/> No <input type="checkbox"/>		5. Other Name(s)
47. Organization NEMO Regional Planning Comm.		41. Distance from and Frontage on Road		
48. Date 1/81		49. Revision Date(s)		5. Other Name(s)

43. cont

currently resided there while her sons continue the farming operations.

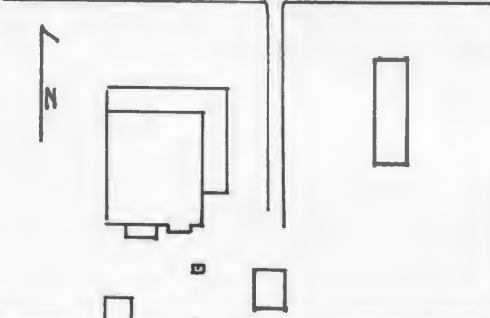




SK-15-005-031

Office of Historic Preservation, P.O. Box 176, Jefferson City, Missouri 65101

HISTORIC INVENTORY

1. No C - 31		4. Present Name(s) Ford Property		1. No.
2. County Schuyler		5. Other Name(s)		
3. Location of Negatives NEMO Regional Planning Comm.		Ford Centennial Farm		
6. Specific Location SW 1/4 of NE 1/4 of Section 1 T 66 N, R 16 W		16. Thematic Category		2. County
7. City or Town If Rural, Township & Vicinity Chariton		17. Date(s) or Period 1917-18		
8. Site Plan with North Arrow 		18. Style or Design Box		
9. Coordinates Lat Long 15/530275/4489210		19. Architect or Engineer		3. Present Name(s)
		20. Contractor or Builder Geo. W. Ford		
		21. Original Use, if apparent Residence		
10. Site Structure Building Object		22. Present Use Abandoned		4. Present Name(s)
11. On National Register? Yes No		23. Ownership Public Private <input checked="" type="checkbox"/>		
12. Is It Eligible? Yes No		24. Owner's Name & Address, if known J. Gordon Ford Rt. 1 Glenwood, MO 63541		
13. Part of Estab. Hist. Dist.? Yes No		25. Open to Public? Yes No		5. Other Name(s)
14. District Potent'l? Yes No		26. Local Contact Person or Organization NEMO Regional Planning Comm.		
15. Name of Established District		27. Other Surveys in Which Included		
42. Further Description of Important Features Typical of the style the house has a rectangular plan, hip roofed attic dormers, windows with multi-light top panes over a single bottom pane (5/1), & battered wood columns on molded concrete piers supporting a porch which wraps around the NE corner of the house. The primary entrance is to the N, with a secondary E entrance and a S facade rear entrance. This rear entrance is capped by a 1 story porch. To its E is a shallow rectangular bay and to its W is a basement entrance.				
43. History and Significance George Washington Ford is the son of James H. and Catherine Groseclose Ford and was born in 1853. He is 1 of 11 children born to this union. James H., a strong abolitionist, was killed by bushwackers in 1862. G.W. attended the district schools and the State Normal School at Kirksville. After teaching 1 term, he devoted his attention to farming. He resided on the old homestead which was settled in 1838, and owned 850 acres. (cont)				
44. Description of Environment and Outbuildings The large house faces N and sits on a rise facing county road Z. To the S is a small frame outbuilding with a gable roof. It has 2/2 windows and clapboarding. On the roof's ridge is a chimney and cupola. Also to the rear is an earthen cellar, cistern, and a gable roofed stuccoed garage. To the E is a mobile home. (cont)				
45. Sources of Information 1878, 1898, 1916 Atlas 1888, 1910 History SCHS-AF Centennial Farms Personal Interview with J. Gordon Ford, 3/81		46. Prepared by Linda Harper, HPS		
		47. Organization NEMO Regional Planning Comm.		
		48. Date 2/81		
		49. Revision Date(s) 3/81		

43. cont

In 1879 G.W. married Mary J Mock, born 1854 in Putnam Co. They had 2 sons; Harvey A. and Thomas Jefferson Ford. Mrs. Ford died in 1882. Later that year George married Martha D. Lucas, b. 1860, who bore 4 children; Jessie L., Eva Clare, Walter Glen, and Logan L.

Mr. Ford did genreal farming and stock raising, handling approximately 400 sheep per year. At his death, the farm continued operations under the management of his sons and grandsons. The farm house has been abandoned since 1975. It was declared a Centennial Farm in 1976.

44. cont

Farm outbuildings are to the SE.







INDEX

1. Description of Fabius Township
2. Bibliography
3. Maps
4. Forms 1 - 34
5. Description of Downing
6. Forms 35-54

FABIUS TOWNSHIP

Located in the northeast corner of Schuyler County, the large rectangular township contains these sections: 25-27 and 34-36, T67N, R14W; 1-3, 10-15, 22-27, 34-36, T66N, R14W; 28-33 T67N, R13W; and 4-9, 16-21, 28-33, T66N, R13W. Characterized by rolling hills and a combination of timber and open pasture, the township is traversed by the North and Middle Fabius Rivers and their tributaries and valleys. These rivers flow northwest to southwest, generally. Boundaries include the Missouri-Iowa state line to the north and the Schuyler-Scotland county line to the east. Several county roads run through the area, including C which runs east to west in the north part, N which runs north to south in the east part, JJ which extends east to west also in the east part, V which runs east to west in the south part, and A which extends south from Downing in the southeast corner of the township. State Road 136 crosses the township northwest to southeast. This northwest to southeast route is also followed by the single railroad which is in the area, the Burlington Northern.

Only one town, Downing, remains in the area. Before the turn of the century, a small community had developed in the northwest one-fourth of Section 6, T66N, R13W. It was known as Vinita and there was a post office there. Shortly after 1900, a new community, Bunker Hill (NW $\frac{1}{4}$ Section 32, T67N, R13W) developed and took Vinita's place. It prospered until c 1930's. Downing, which sprung up around the coming of the railroad in the 1870's, continues to be the social and trade center for the east part of the township.

General farming and stock raising form the economic base for this township. As early as 1898, several large stock farms are listed on the plat map. Pure-bred cattle as well as large flocks of sheep were important factors at the turn of the century and continue to be so today. Downing, with its location on the railroad, became the shipping center for grains, stock and tobacco which was grown near the community. Businesses developed in Downing as it grew and the economics of the area are reflected in the long line of stores and warehouses that once ran along the main street.

As the population of the township increased, rural schools and churches were established. As early as 1878 ten schools, five of which remain, were functioning and four churches had been established. By 1898, three other churches had been organized. Only three of these religious edifices are intact. These organizations within Downing were also being established but are discussed in the Downing description. The Schuyler County Poor Farm was also located in the west part of the township.

Due to a somewhat stable agricultural economy, buildings reflecting each period of construction and style can be found within this township. However, the prosperity of the 1890's-1920's is reflected in a high number of buildings dating from that period. Buildings included in the survey date from c 1867-1931. Rural influences tend to be a factor in the continuation of the vernacular styles and types (H, C, A, and Z). The G type is popular for the larger 1½ story homes. Within the boundaries of the township, there are no classic examples of a major architectural style with the exception of several Queen Anne cottages (F-34 & 46). All residences (in the survey period to 1910) are built of frame or heavy timber except one log structure (F-23) which was built after the turn of the century. Most of the commercial structures in Downing are brick. One is constructed of molded concrete block.

MAJOR BIBLIOGRAPHICAL SOURCES

Downing Museum - Archival Files and Photographs

History of Adair, Sullivan, Putnam and Schuyler Counties, Missouri

Originally printed 1888, reprinted 1972
Stevens Publishing Co., Astoria, IL
(1888 History)

History of Northeast Missouri, 3 volumes

edited Walter Williams
Lewis Publishing Co., Chicago/New York 1913

History of Schuyler County, Missouri

edited by Swanson & Ford
W. B. Rogers Printing Co., Trenton, MO c 1910-11
(1910 History)

Illustrated Historical Atlas of Schuyler County, Missouri

Edward Brothers of Missouri
Philadelphia, PA 1878
(1878 Atlas)

Personal extensive interviews with Inez Shaw, Wayne and Leonard Butts and
D. Aeschliman

Platbook of Schuyler County, Missouri

Northwest Publishing Co., Philadelphia, PA 1898
(1898 Atlas)

Schuyler County Historical Society - Archival Files

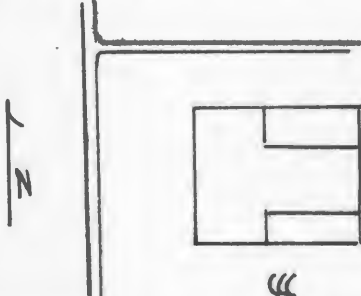
W. P. Hall Museum, Lancaster, MO
(SCHS-AF)

Standard Atlas of Schuyler County, Missouri

George A. Ogle & Co., Chicago, 1916
(1916 Atlas)

(Due to lack of space on the inventory forms, these sources are referred to by
the abbreviations which follow them in parenthesis.)

HISTORIC INVENTORY

1. No F 1		4. Present Name(s) Tallman Property		1. No.	
2. County Schuyler		5. Other Name(s)		2. County	
3. Location of Negatives NEMO Regional Planning Comm.		Maize Residence		4. Present Name(s)	
6. Specific Location SW $\frac{1}{4}$ of NW $\frac{1}{4}$ of Section 27 T 67 N, R15W		16. Thematic Category		28. No. of Stories 1 $\frac{1}{2}$	
7. City or Town II Rural, Township & Vicinity Fabius		17. Date(s) or Period c. 1875		29. Basement? Yes <input type="checkbox"/> No <input checked="" type="checkbox"/>	
8. Site Plan with North Arrow 		18. Style or Design G type		30. Foundation Material sandstone piers	
9. Coordinates UTM Lat Long 15/545560/4492830		19. Architect or Engineer Mr. Arni, carpenter		31. Wall Construction timber frame	
10. Site <input type="checkbox"/> Building <input checked="" type="checkbox"/> Structure <input type="checkbox"/> Object <input type="checkbox"/>		20. Contractor or Builder Henry Maize		32. Roof Type & Material gable, asphalt sh.	
11. On National Register? Yes <input type="checkbox"/> No <input checked="" type="checkbox"/>		21. Original Use, if apparent Residence		33. No. of Bays Front 3 Side 4	
12. Is it Eligible? Yes <input checked="" type="checkbox"/> No <input type="checkbox"/>		22. Present Use Hay storage		34. Wall Treatment clapboard	
13. Part of Estab. Hist. Dist.? Yes <input type="checkbox"/> No <input checked="" type="checkbox"/>		23. Ownership Public <input type="checkbox"/> Private <input checked="" type="checkbox"/>		35. Plan Shape L	
14. District Potent'l? Yes <input type="checkbox"/> No <input checked="" type="checkbox"/>		24. Owner's Name & Address, if known C. Austin Tallman Route 1 Lancaster MO 63548		36. Changes (Explain in #42) Addition <input checked="" type="checkbox"/> Altered <input type="checkbox"/> Moved <input type="checkbox"/>	
15. Name of Established District		25. Open to Public? Yes <input type="checkbox"/> No <input checked="" type="checkbox"/>		37. Condition Interior <u>deteriorated</u> Exterior <u>poor</u>	
42. Further Description of Important Features		26. Local Contact Person or Organization NEMO Regional Planning Comm.		38. Preservation Underway? Yes <input type="checkbox"/> No <input checked="" type="checkbox"/>	
The house has a central gable peak with a central entrance at each level; no porch remains. The building is accented by capped corner boards which support a plain cornice which rakes in the 3 gable peaks. The attenuated windows of the front block are without glass and some are boarded up. There are several 6/6 windows in the rear ell and a pent section to its N. Across the S facade of the ell is a cantilever pent porch with chamfered posts. Interior millwork is plain. Unlike most houses in the county, this one has not received a new foundation; it continues to sit on (over)		27. Other Surveys in Which Included		39. Endangered? By What? Yes <input checked="" type="checkbox"/> No <input type="checkbox"/> abandoned	
43. History and Significance		44. Description of Environment and Outbuildings		40. Visible from Public Road? Yes <input checked="" type="checkbox"/> No <input type="checkbox"/>	
Henry and Polly Anne Maize were married c. 1861 and lived on this land until their deaths. Henry, a brother to J. R. Maize, was a Civil War soldier. Probably living in a log house when first married, Henry built his new home c. 1875 with the help of a local carpenter, Mr. Arni, from south of Lancaster. He did general farming and raised cattle. After Henry's death in 1908, a son, Doctor T. T. Maize (verternarian) (Over		Facing W, the house sits on an embankment and its yard has now grown over with small brush and trees. A cellar is to its S.		41. Distance from and Frontage on Road	
45. Sources of Information		46. Prepared by Linda Harper, HPS		47. Organization NEMO Regional Planning Comm.	
1878, 1898, 1916 Atlas Personal Interview with W. Butts, L. Butts, 2/81 Personal Interview with Mabel Fear 5/81		48. Date		49. Revision Date(s)	
		2/81		5/81	

42. its original footings which are formed by large sandstone piers. Many square wrought nails are evident in the clapboarding.

43. owned the farm til c. 1935. It then changed hands several times until 1946 when W. Butts purchased it. Other owners included Mr. Welch, John Kratzer, and Herman David.






SK-AS-005-085

Office of Historic Preservation, P.O. Box 176, Jefferson City, Missouri 65101

HISTORIC INVENTORY

1. No F 2		4. Present Name(s) Struck Property		1. No.
2. County Schuyler		5. Other Name(s)		
3. Location of Negatives NEMO Regional Planning Comm.		Kratzer Place		
6. Specific Location NW $\frac{1}{4}$ of SW $\frac{1}{4}$ of Section 27 T67N, R14W		16. Thematic Category		2. County
		17. Date(s) or Period 1867		
7. City or Town If Rural, Township & Vicinity Fabius		18. Style or Design Vernacular		4. Present Name(s)
8. Site Plan with North Arrow 		19. Architect or Engineer		
		20. Contractor or Builder Mark Kratzer		5. Other Name(s)
21. Original Use, if apparent Residence		28. No. of Stories 1 $\frac{1}{2}$		
22. Present Use Hay storage		29. Basement? Yes <input type="checkbox"/> No <input checked="" type="checkbox"/>		
23. Ownership Public <input type="checkbox"/> Private <input checked="" type="checkbox"/>		30. Foundation Material stone		
24. Owner's Name & Address, if known Wilbur Struck Route 1 Lancaster, MO 63548		31. Wall Construction timber frame		
25. Open to Public? Yes <input type="checkbox"/> No <input checked="" type="checkbox"/>		32. Roof Type & Material gable, wood		
26. Local Contact Person or Organization NEMO Regional Planning Comm.		33. No. of Bays Front 3 Side 2		
27. Other Surveys in Which Included		34. Wall Treatment clapboard		
9. Coordinates UTM Lat Long 15/545825/4492260		35. Plan Shape rectangular		
10. Site <input type="checkbox"/> Building <input checked="" type="checkbox"/> Structure <input type="checkbox"/> Object <input type="checkbox"/>		36. Changes Addition <input type="checkbox"/> Alter <input type="checkbox"/> Moved <input type="checkbox"/> (Explain in #42)		
11. On National Register? Yes <input type="checkbox"/> No <input checked="" type="checkbox"/>		37. Condition Interior deteriorated Exterior deteriorated		
12. Is II Eligible? Yes <input checked="" type="checkbox"/> No <input type="checkbox"/>		38. Preservation Underway? Yes <input type="checkbox"/> No <input checked="" type="checkbox"/>		
13. Part of Estab. Hist. Dist.? Yes <input type="checkbox"/> No <input checked="" type="checkbox"/>		39. Endangered? By What? Yes <input checked="" type="checkbox"/> No <input type="checkbox"/> neglect		
14. District Potent'l? Yes <input type="checkbox"/> No <input checked="" type="checkbox"/>		40. Visible from Public Road? Yes <input checked="" type="checkbox"/> No <input type="checkbox"/>		
15. Name of Established District		41. Distance from and Frontage on Road		
42. Further Description of Important Features Typical of this style, the house has the gable end to the front, a symmetrical front facade, is 1 $\frac{1}{2}$ stories, and is accented only by a raking cornice. Square wrought nails are used to attach the clapboarding. Windows have been broken out, but is suspected that they were 4/4. The E and W facades are 2 bay each; the rear facade has a single leaf entrance. A chimney sits centrally astride the roof ridge and served stoves. In the SE corner of the N room is a boxed stair which lead to the attic level. Millwork is plain and at least 1 plank door with its original hardware remains intact. (See Photo				
43. History and Significance Oral history indicates that this was the first frame house built in the area. Constructed shortly after the war, it is told that people would come from miles away to see this "new" style house. In 1878 it was listed as the M. Kratzer place. Three brothers, Jim, Mark, and Bennet came to Schuyler County in 1855-56. Mark settled on this land, married Martha Stratton, and built this house. In 1898 Martin Kratzer (over)				
44. Description of Environment and Outbuildings Sitting on a small embankment and facing S, the house sits close to the road. At its NE corner is a concrete and brick cellar and a gabled, vertical board barn and shed.				
45. Sources of Information 1888 History 1878, 1898, 1916 Atlas Personal Interview with L. Butts, W. Butts, 3/81		46. Prepared by Linda Harper, HPS		
		47. Organization NEMO Regional Planning Comm.		
		48. Date 3/81		
		49. Revision Date(s)		

43. was living here. Other occupants include Leonard and Minnie Butts - 1908-10, Noah Butts - 1916, Artenus Aeschliman, Mike and Otis Gingerich, Tom Potteroff, Wayne Butts and Loyal Beeler. It has been abandoned since the mid 40's.

This house illustrates a style, with the gable end to the front, which is prevalent throughout the county, and established it here at an early date.



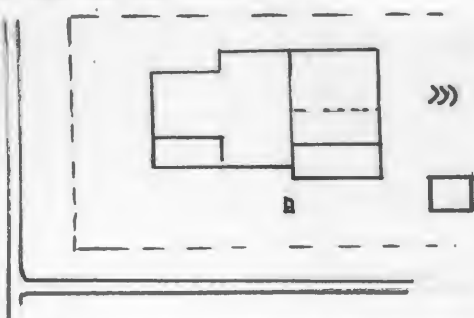




SK-AS-005-033

Office of Historic Preservation, P.O. Box 176, Jefferson City, Missouri 65101

HISTORIC INVENTORY

1. No F 3		4. Present Name(s) Butts Property		1. No.
2. County Schuyler		5. Other Name(s) Butts Residence		
3. Location of Negatives NEMO Regional Planning Comm.				
6. Specific Location SW 1/4 of NE 1/4 of Section 27 T67N, R 14W		16. Thematic Category		2. County
7. City or Town If Rural, Township & Vicinity Fabius		17. Date(s) or Period c. 1895		
8. Site Plan with North Arrow 		18. Style or Design C type		
		19. Architect or Engineer		
		20. Contractor or Builder		
		21. Original Use, if apparent Residence		
		22. Present Use Residence		
		23. Ownership Public <input checked="" type="checkbox"/> Private <input checked="" type="checkbox"/>		
		24. Owner's Name & Address, if known Leonard Butts c/o C. Austin Tallman Rt. 1, Lancaster, MO 63548		
		25. Open to Public? Yes <input checked="" type="checkbox"/> No <input checked="" type="checkbox"/>		
9. Coordinates UTM Lat Long 15/546300/4492820		26. Local Contact Person or Organization NEMO Regional Planning Comm.		4. Present Name(s)
10. Site <input checked="" type="checkbox"/> Building <input checked="" type="checkbox"/> Structure <input checked="" type="checkbox"/> Object <input checked="" type="checkbox"/>		27. Other Surveys in Which Included		
11. On National Register? Yes <input checked="" type="checkbox"/> No <input checked="" type="checkbox"/>		38. Preservation Underway? Yes <input checked="" type="checkbox"/> No <input checked="" type="checkbox"/>		
12. Is it Eligible? Yes <input checked="" type="checkbox"/> No <input checked="" type="checkbox"/>		39. Endangered? By What? Yes <input checked="" type="checkbox"/> No <input checked="" type="checkbox"/> abandoned		
13. Part of Estab. Hist. Dist.? Yes <input checked="" type="checkbox"/> No <input checked="" type="checkbox"/>		40. Visible from Public Road? Yes <input checked="" type="checkbox"/> No <input checked="" type="checkbox"/>		
14. District Potentially? Yes <input checked="" type="checkbox"/> No <input checked="" type="checkbox"/>		41. Distance from and Frontage on Road		
15. Name of Established District				
42. Further Description of Important Features The house may have been built in 2 parts. The rear ell may predate the T-shaped front block. This ell has attenuated, 4/4 windows with pedimented headers. An original porch on its S has been enclosed with a later pent section added onto its S. The front block has trabeated 2/2 windows and some single sash wide windows with transoms. A pent porch at the SW corner has doric columns and caps 2 entrances. Capped cornerboards support a wide cornice which rakes on the gable ends.				5. Other Name(s)
43. History and Significance Bennett Kratzer, born 1828 in Ohio, learned the blacksmith trade at an early age. In October of 1948, he married Mary Heaton, born 1831 in Ohio to James and Elizabeth Heaton. They raised 8 children. In 1855-56 they moved to Schuyler County where Bennett purchased 160 acres, farmed and ran a blacksmith shop. By 1888 he owned 288 acres, had served as Justice of the Peace (1865) and as County Judge (1880), and (over)				
44. Description of Environment and Outbuildings The house sits on an embankment and faces W.. Within its fenced house yard is a well to the S, a gabled frame shed to its SE, and a concrete cellar with the date 1913 etched into it to the W. A large, gabled barn with corrugated metal roofing, board and batten siding and a pent addition to its E is to the SE of (Over)				
45. Sources of Information 1878, 1898, 1916 Atlas 1888, 1910 History Personal Interview with L. Butts, W. Butts, 3/81				
46. Prepared by Linda Harper, HPS				
47. Organization NEMO Regional Planning Comm.				
48. Date		49. Revision Date(s)		

43. ranked as one of the county's "highly respected and substantial farmer citizens". Bennett had his brother-in-law, Jim Heaton build this house, though Bennett and Mary never lived here. A daughter, Theresa (b. 1857) and her husband Noah Butts lived here a short period of time, followed by sons, Dr. James D. Kratzer, a Lancaster physician and Dr. Charles F. Kratzer, physician at Savannah, Iowa who lived there at different times. Bennett sold the property to John Lunchford, who sold it to Jack Gates. About 1909-10 Noah Butts and his son, Leonard bought the property. Leonard married Minnie Small Butts c. 1909. They lived in this house, raising a family here, until 1977 when they moved in with their daughter, Mrs. C. Austin (Wilma) Tallman.

44. the house. This barn, built by Bill Figge in 1918, is the mortise, tenoned and pegged type.





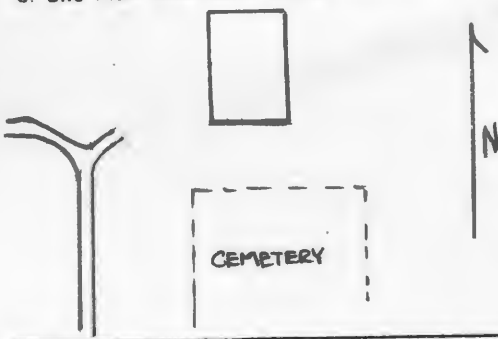




SK-AS-005-034

Office of Historic Preservation, P.O. Box 176, Jefferson City, Missouri 65101

HISTORIC INVENTORY

1. No F 4		4. Present Name(s) Darby Christian Church		1. No.	
2. County Schuyler		5. Other Name(s) Union Church			2. County
3. Location of Negatives NEMO Regional Planning Comm.					
6. Specific Location NW 1/4 of SW 1/4 of Section 26 T67N, R14W		16. Thematic Category		4. Present Name(s)	
		17. Date(s) or Period 1913			
7. City or Town II Rural, Township & Vicinity Fabius		18. Style or Design Vernacular		5. Other Name(s)	
8. Site Plan with North Arrow 		19. Architect or Engineer			
		20. Contractor or Builder		6. No. of Stories 1	
21. Original Use, if apparent Church		29. Basement? Yes <input type="checkbox"/> No <input checked="" type="checkbox"/>			
22. Present Use Abandoned		30. Foundation Material sandstone & concrete			
23. Ownership Public <input type="checkbox"/> Private <input checked="" type="checkbox"/>		31. Wall Construction frame			
24. Owner's Name & Address, if known Darby Christian Church Route 1 Lancaster, MO 63548		32. Roof Type & Material gable, asphalt sh.			
25. Open to Public? restricted		33. No. of Bays Front 2 Side 3			
26. Local Contact Person or Organization NEMO Regional Planning Comm.		34. Wall Treatment clapboard			
27. Other Surveys in Which Included		35. Plan Shape rectangular			
9. Coordinates UTM Lat Long 15/547200/4492285		36. Changes (Explain in #42) Addition <input type="checkbox"/> Altered <input type="checkbox"/> Moved <input type="checkbox"/>			
10. Site <input type="checkbox"/> Building <input checked="" type="checkbox"/> Structure <input type="checkbox"/> Object <input type="checkbox"/>		37. Condition Interior Exterior good			
11. On National Register? Yes <input type="checkbox"/> No <input checked="" type="checkbox"/>		38. Preservation Underway? Yes <input type="checkbox"/> No <input checked="" type="checkbox"/>			
12. Is It Eligible? Yes <input checked="" type="checkbox"/> No <input type="checkbox"/>		39. Endangered? By What? Yes <input type="checkbox"/> No <input type="checkbox"/>			
13. Part of Estab. Hist. Dist.? Yes <input type="checkbox"/> No <input checked="" type="checkbox"/>		40. Visible from Public Road? Yes <input type="checkbox"/> No <input type="checkbox"/>			
14. District Potent'l? Yes <input type="checkbox"/> No <input checked="" type="checkbox"/>		41. Distance from and Frontage on Road			
15. Name of Established District					
42. Further Description of Important Features Built simply, the church has a plain cornice which rakes on the front gable end. The primary (S) facade has 2 single leaf entrances. These and the 2/2 windows have trabeated headers. There is a single leaf entrance on the N facade. The interior is also simple. The N end has a raised platform. Beaded wainscotting extends around the 1 room.				5. Other Name(s)	
43. History and Significance Built on land donated by Samuel and Emily Darby, early county settlers, the Union Church was constructed 1869. It originally sat just S of the present church. It was frame and was similar in style and plan to the present structure. A community effort, Hamilton Rainbolt and George Newland sawed the lumber and Reed Lapham did the plastering. A new church was needed by 1912. J. W. Gooden offered land (over)					
44. Description of Environment and Outbuildings The building sits on a rise N of County Road C. Between the church (S) and the road is the community cemetery. The oldest grave dates to at least 1875. There are 2 pent frame sheds to the NE.					
45. Sources of Information 1878, 1898, 1916 Atlas Personal Interview with L. Butts and D. Aeschliman 3/81 SCHS-AF-Churches		46. Prepared by Linda Harper, HPS		6. No. of Stories 1	
		47. Organization NEMO Regional Planning Comm.			
		48. Date 3/81		7. Date	
		49. Revision Date(s)			

43. just N of the church and two local carpenters, named Bennett built the new structure. Thomas Heaton, a local artist, painted and decorated the church. T. A. Hedge was the first pastor in the new church which was dedicated September 1913. The Jake Gingerich farm pond was often used for baptisms.





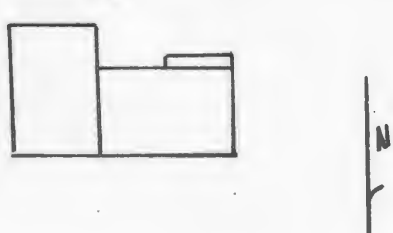




SK-AS-005-035

Office of Historic Preservation, P.O. Box 176, Jefferson City, Missouri 65101

HISTORIC INVENTORY

<p>1. No. F-5</p> <p>2. County Schuyler</p> <p>3. Location of Negatives NEMO Regional Planning Comm.</p>	<p>4. Present Name(s) West Property</p> <p>5. Other Name(s) Jaybird-Darby School</p>	1. No.		
<p>6. Specific Location SW$\frac{1}{4}$ of SE$\frac{1}{4}$ of Section 26 T67N, R14W</p> <p>7. City or Town Il Rural, Township & Vicinity Fabius</p> <p>8. Site Plan with North Arrow</p> <div style="text-align: center;">  </div> <p>9. Coordinates UTM Lat Long 15/547940/4492245</p>	<p>16. Thematic Category</p> <p>17. Date(s) or Period c 1922</p> <p>18. Style or Design Vernacular</p> <p>19. Architect or Engineer</p> <p>20. Contractor or Builder</p> <p>21. Original Use, if apparent School</p> <p>22. Present Use Abandoned</p> <p>23. Ownership Public <input type="checkbox"/> Private <input checked="" type="checkbox"/></p> <p>24. Owner's Name & Address, if known Benjamin West, Jr. Route 1 Lancaster, MO 63548</p> <p>25. Open to Public? Yes <input type="checkbox"/> No <input checked="" type="checkbox"/></p> <p>26. Local Contact Person or Organization NEMO Regional Planning Comm.</p> <p>27. Other Surveys in Which Included</p>	<p>28. No. of Stories 1</p> <p>29. Basement? Yes <input checked="" type="checkbox"/> No <input type="checkbox"/></p> <p>30. Foundation Material concrete block</p> <p>31. Wall Construction frame</p> <p>32. Roof Type & Material cross gable, wood & asphalt sh</p> <p>33. No. of Bays Front 4 Side 4</p> <p>34. Wall Treatment stucco</p> <p>35. Plan Shape L</p> <p>36. Changes (Explain in #42) Addition <input type="checkbox"/> Altered <input checked="" type="checkbox"/> Moved <input checked="" type="checkbox"/></p> <p>37. Condition Interior deteriorated Exterior deteriorated</p> <p>38. Preservation Underway? Yes <input type="checkbox"/> No <input checked="" type="checkbox"/></p> <p>39. Endangered? By What? Yes <input checked="" type="checkbox"/> No <input type="checkbox"/></p> <p>40. Visible from Public Road? Yes <input type="checkbox"/> No <input checked="" type="checkbox"/></p> <p>41. Distance from and Frontage on Road</p>	2. County	4. Present Name(s)
<p>42. Further Description of Important Features The (S) front facade has a central entrance with transom on the gable end. Along this facade of the W ell is a pent frame section over basement stairs which leads to a room under the W ell only. Windows are 2/2 and there are 4 bays along the E facade, and 5 bays on the N. There is an exterior brick chimney on the W end. On the interior, the millwork is plain except for beaded wainscoting and 2 raised platforms. The flooring is in extremely deteriorated condition.</p> <p>43. History and Significance As early as 1878 there were schools located in Section 25 (School #25) and in Section 34 (School #59). By 1898, the schools were known as the Jaybird or Gardner and the Darby School, respectively. Due to the new bridge over the river and its canal, the 2 schools were joined and children from both sides of the river could attend. Land was purchased from Mary Aeschliman for \$100 and during the summer of 1922 (over)</p> <p>44. Description of Environment and Outbuildings The building sits S of County Road C, is below road level and faces S. The N. Fabius River is just a matter of feet to the S and SW. No outbuildings remain. A well is to the S of the school.</p> <p>45. Sources of Information 1878, 1898, 1916 Atlas Personal Interview with L. Butts, D. Aeschliman, 3/81</p>			<p>46. Prepared by Linda Harper, HPS</p> <p>47. Organization NEMO Regional Planning Comm</p> <p>48. Date 3/81</p> <p>49. Revision Date(s)</p>	5. Other Name(s)


43. Charles Figgie and Lester Dabney moved the two shcools and joined them together. Serving the communities as a grade school and as a local gathering place, the school closed c. 1957. It sold to the current owner in 1966.





HISTORIC INVENTORY

SK-AS-005-036

1. No F 6		4. Present Name(s) Aeshliman Property		1. No.
2. County Schuyler		5. Other Name(s)		
3. Location of Negatives NEMO Regional Planning Comm.		Spring Brook Stock Farm, Aeshliman Residence		
6. Specific Location SW $\frac{1}{4}$ of NE $\frac{1}{4}$ of Section 26 T67N, R14W		16. Thematic Category	28. No. of Stories 2	2. County
7. City or Town If Rural, Township & Vicinity Fabius		17. Date(s) or Period c 1900	29. Basement? Yes <input type="checkbox"/> No <input checked="" type="checkbox"/>	
8. Site Plan with North Arrow 		18. Style or Design Vernacular	30. Foundation Material molded concrete block	4. Present Name(s)
		19. Architect or Engineer	31. Wall Construction concrete frame	
9. Coordinates UTM Lat Long 15/548230/4492700		20. Contractor or Builder	32. Roof Type & Material hip, asphalt sh.	5. Other Name(s)
		21. Original Use, if apparent Residence	33. No. of Bays Front 3 Side 4	
10. Site <input type="checkbox"/> Building <input checked="" type="checkbox"/> Structure <input type="checkbox"/> Object <input type="checkbox"/>		22. Present Use Abandoned	34. Wall Treatment clapboard and asbestos siding	
11. On National Register? Yes <input type="checkbox"/> No <input checked="" type="checkbox"/>		23. Ownership Public <input type="checkbox"/> Private <input checked="" type="checkbox"/>	35. Plan Shape rectangular	
12. Is it Eligible? Yes <input type="checkbox"/> No <input checked="" type="checkbox"/>		24. Owner's Name & Address, if known Dillian Aeschliman Route 1 Lancaster, MO 63548	36. Changes (Explain in #42) Addition <input type="checkbox"/> Altered <input checked="" type="checkbox"/> Moved <input type="checkbox"/>	
13. Part of Estab. Hist. Dist.? Yes <input type="checkbox"/> No <input checked="" type="checkbox"/>		25. Open to Public? Yes <input type="checkbox"/> No <input checked="" type="checkbox"/>	37. Condition Interior <u>deteriorated</u> Exterior <u>deteriorated</u>	
14. District Potential? Yes <input type="checkbox"/> No <input checked="" type="checkbox"/>		26. Local Contact Person or Organization NEMO Regional Planning Comm.	38. Preservation Underway? Yes <input type="checkbox"/> No <input checked="" type="checkbox"/>	
15. Name of Established District		27. Other Surveys in Which Included	39. Endangered? By What? Yes <input checked="" type="checkbox"/> No <input type="checkbox"/>	
			40. Visible from Public Road? Yes <input checked="" type="checkbox"/> No <input type="checkbox"/>	
			41. Distance from and Frontage on Road	
42. Further Description of Important Features The large block structure is covered by a truncated hip roof and has a large 2 story integral porch at its SE corner. Accenting this area are turned posts and spindle frieze and an entrance at each level. Also, on this front (S) facade is a shallow rectangular bay, 1st story, which had a wide single sash window. Above is a paired window. There are 2 entrances on the N facade. The N & E facade are sheathed with asbestos siding. It should be noted that some of the large stone foundation piers remain in place. The interior has been gutted, but it appears the doors had transoms.				
43. History and Significance Peter Gingerich owned this property in 1878 and 1898 and lived in a log house which has been razed. There is some question as to whether Peter had built a frame house here which Levi purchased and remodeled extensively or whether Levi built the house which now stands. Levi was the son of Jonathon and Mary Krupp Aeschliman who had 7 boys plus 2 children who died in infancy. Levi was born in Schuyler County in (over)				
44. Description of Environment and Outbuildings Located on a hilltop, the house faces S. No outbuildings remain. The N. Fabius River and its valley are to the SW, $\frac{1}{2}$ mile.				
45. Sources of Information 1878, 1898, 1916 Atlas Personal Interview with L. Butts, D. Aeschliman, 3/81			46. Prepared by Linda Harper, HPS	
			47. Organization NEMO Regional Planning Comm.	
			48. Date	49. Revision Date(s)

43. 1875. He married Mary Francis Westhoff about 1900 and purchased this property. They had 8 or 9 children. He did general farming and raised purebred Shorthorn cattle, naming his acreage the SpringBrook Stock Farm by 1916. He sold the farm in the 1950's and the house has been abandoned since.



HISTORIC PHOTO
1916 Atlas



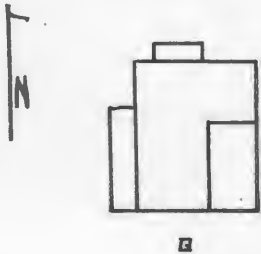


SPRING BROOK FARM.
Residence of Levi Aeschliman, R. F. D. No. 1,
LANCASTER, MO.

SK-AS-005-037

Office of Historic Preservation, P.O. Box 176, Jefferson City, Missouri 65101

HISTORIC INVENTORY

1 No. F 7		4. Present Name(s) Aeschliman Property		1. No.
2 County Schuyler		5 Other Name(s)		
3 Location of Negatives NEMO Regional Planning Comm.		Gardner Residence, Aeschliman Residence		
6 Specific Location SW$\frac{1}{4}$ of SE$\frac{1}{4}$ of Section 25 T67N, R14W		16. Thematic Category		2. County
		17 Date(s) or Period c 1880's		
7 City or Town If Rural, Township & Vicinity Fabius		18. Style or Design Vernacular		4. Present Name(s)
8. Site Plan with North Arrow 		19. Architect or Engineer		
		20. Contractor or Builder		5. Other Name(s)
9 Coordinates UTM Lat Long 15/549580/4492180		21. Original Use, if apparent Residence		
10. Site: <input type="checkbox"/> Building <input checked="" type="checkbox"/> Structure: <input type="checkbox"/> Object: <input type="checkbox"/>		22 Present Use Abandoned		
		23 Ownership Public <input type="checkbox"/> Private <input checked="" type="checkbox"/>		
11. On National Register? Yes <input type="checkbox"/> No <input checked="" type="checkbox"/>		24. Owner's Name & Address, if known Larry Aeschliman Route 1 Lancaster, MO 63548		6. Other Name(s)
12. Is It Eligible? Yes <input checked="" type="checkbox"/> No <input type="checkbox"/>		25. Open to Public? Yes <input type="checkbox"/> No <input checked="" type="checkbox"/>		
13 Part of Estab. Hist. Dist.? Yes <input type="checkbox"/> No <input checked="" type="checkbox"/>		26. Local Contact Person or Organization NEMO Regional Planning Comm.		
14. District Potenti'l? Yes <input type="checkbox"/> No <input checked="" type="checkbox"/>		27. Other Surveys in Which Included		
15. Name of Established District				
42. Further Description of Important Features The main block sits on a field stone foundation which was the norm for most early houses, however, most were later raised and a concrete or molded concrete block foundation was put under the structure (see photo detail). On the front facade is the familiar gable wall dormer, but in this case it is placed off-center. Beneath it is a later 1 story entrance vestibule with a single leaf (N) entrance and small 3/1 windows. Its hip roof is truncated and has a bustrade for the top entrance which is shuttered. The W bay has 2/2 trabeated windows including one at the stair landing (over)				
43. History and Significance The 1898 Atlas lists it as belonging to B. Gardner in 1898; however, it is known locally as the Old Chris Gardner Place. Sam and Lila Isreal Aeschliman bought the house in 1916 and remodeled it in 1918. Alvie Hunt from Pulaski, Iowa was hired to do the carpentry work. Sam married Lila May Isreal (See F-9) in 1909 and they had 2 children Dillion and Gertrude. Sam did general farming. The current owner is a grandson of Sam.				
44. Description of Environment and Outbuildings The house is almost 1/3 mile S of County Road C. It faces N. A well is to the S. To the E is a large barn built in 1916 when the Aeschliman's purchased the property (see photo) (over)				
45 Sources of Information 1878, 1898, 1916 Atlas Personal Interview with D. Aeschliman, 3/81			46. Prepared by Linda Harper, HPS	
			47. Organization NEMO Regional Planning Comm.	
			48. Date 3/81	
			49. Revision Date(s)	

42. level. Above the cellar entrance on the E facade is a single sash wide window. To the E of the rear ell is a pent porch with chamfered posts. A later pent section is also to the W of the ell. It sits on poured concrete.

44. It has a gambrel roof and vertical board siding. A pent section is to its E and a pent canopy is to the S. Approximately $\frac{1}{4}$ mile to the W of the house is the small Gardner cemetery.



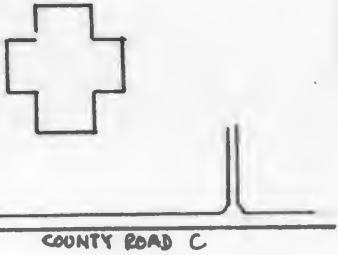






Office of Historic Preservation, P.O. Box 176, Jefferson City, Missouri 65101

HISTORIC INVENTORY

1. No. F 8.		4. Present Name(s) Pleasant Grove Baptist Church		1. No.	
2. County Schuyler		5. Other Name(s)			
3. Location of Negatives NEMO Regional Planning Comm.					
6. Specific Location SE 1/4 of SW 1/4 of Section 30 T67N, R13W		16. Thematic Category		28. No. of Stories 1	
7. City or Town If Rural, Township & Vicinity Fabius		17. Date(s) or Period c 1931		29. Basement? Yes <input type="checkbox"/> No <input checked="" type="checkbox"/>	
8. Site Plan with North Arrow <input type="checkbox"/> 		18. Style or Design Vernacular with bungalow affinities		30. Foundation Material poured concrete	
		19. Architect or Engineer		31. Wall Construction frame	
		20. Contractor or Builder		32. Roof Type & Material gross gable, asphalt sh.	
		21. Original Use, if apparent Church		33. No. of Bays Front 3 Side 3	
		22. Present Use Church		34. Wall Treatment clapboard	
		23. Ownership Public <input type="checkbox"/> Private <input checked="" type="checkbox"/>		35. Plan Shape cross	
9. Coordinates UTM Lat 15/550740/4492020		24. Owner's Name & Address, if known Pleasant Grove Baptist Church Route 2, Downing, MO 63536		36. Changes Addition <input type="checkbox"/> Altered <input checked="" type="checkbox"/> Moved <input type="checkbox"/>	
10. Site <input type="checkbox"/> Building <input checked="" type="checkbox"/> Structure <input type="checkbox"/> Object <input type="checkbox"/>		25. Open to Public? Yes <input checked="" type="checkbox"/> No <input type="checkbox"/>		37. Condition Interior <input type="checkbox"/> Exterior good	
11. On National Register? Yes <input type="checkbox"/> No <input checked="" type="checkbox"/>		26. Local Contact Person or Organization NEMO Regional Planning Comm.		38. Preservation Underway? Yes <input type="checkbox"/> No <input checked="" type="checkbox"/>	
12. Is it Eligible? Yes <input checked="" type="checkbox"/> No <input type="checkbox"/>		27. Other Surveys in Which Included		39. Endangered? By What? Yes <input type="checkbox"/> No <input type="checkbox"/>	
13. Part of Estab. Hist. Dist.? Yes <input type="checkbox"/> No <input checked="" type="checkbox"/>				40. Visible from Public Road? Yes <input checked="" type="checkbox"/> No <input type="checkbox"/>	
14. District Potent'l? Yes <input type="checkbox"/> No <input checked="" type="checkbox"/>				41. Distance from and Frontage on Road	
15. Name of Established District					
42. Further Description of Important Features The cross plan is accented by paired windows on the S & E and a single leaf entrance with wide transom and concrete stoop at the SE corner. Windows are attenuated, trabeated and 4/4. The roof line is accented by open eaves and rafter ends. The interior has been remodeled with new panelling and millwork. There is a central aisle running E to W and a raised platform in the W end.					
43. History and Significance Land was donated by J. Isreal for a "school and church" about 1856. The church was organized in the same year. A log structure was built and was used for both functions. A frame church was built at this location c 1890 and was listed here by 1898. This building was destroyed by fire in 1930. Tom Lewis and Bill Figge were the carpenters for the new church in 1931. Sunday School is still held in the building each Sunday.					
44. Description of Environment and Outbuildings The church faces S onto County Road C and has a small gabled outbuilding to the NE and a cemetery to the E. It is located just 1 mile W of the location of Bunker Hill. The little community of Bunker Hill developed about 1900 and contained a general store, (Over)					
45. Sources of Information 1878, 1898, 1916 Atlas Personal Interview with D. Aeschliman 3/81				46. Prepared by Linda Harper, HPS	
				47. Organization NEMO Regional Planning Comm.	
				48. Date 3/81	
				49. Revision Date(s)	
5. Other Name(s)					

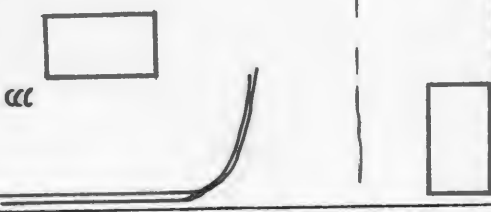
44. blacksmith shop, mill and several small houses. Alfred "Bud" Buford was the founder of the community which took the place of the Vinita community after it dissolved c. 1900. Buildings associated with Bunker Hill were razed by 1960.





Office of Historic Preservation, P.O. Box 176, Jefferson City, Missouri 65101

HISTORIC INVENTORY

1. No		4. Present Name(s)		1. No.
F 9		Aeschliman Property		
2. County Schuyler		5. Other Name(s)		
3. Location of Negatives NEMO Regional Planning Comm.		Isreal Stock Farm, Centennial Farm		2. County
6. Specific Location NW $\frac{1}{4}$ of NE $\frac{1}{4}$ of Section 30 T67N, R13W		16. Thematic Category		
7. City or Town Rural, Township & Vicinity Fabius		17. Date(s) or Period c. early 1870's		
8. Site Plan with North Arrow		18. Style or Design Vernacular		4. Present Name(s)
		19. Architect or Engineer		
9. Coordinates UTM Lat Long 15/551050/4493320		20. Contractor or Builder J. P. Isreal (?)		
10. Site Structure Building Object		21. Original Use, if apparent Residence		5. Other Name(s)
11. On National Register? Yes No <input checked="" type="checkbox"/>		22. Present Use Abandoned		
12. Is It Eligible? Yes <input checked="" type="checkbox"/> No		23. Ownership Public <input type="checkbox"/> Private <input checked="" type="checkbox"/>		
13. Part of Estab. Yes Hist. Dist.? No <input checked="" type="checkbox"/>		24. Owner's Name & Address, if known Dillion Aeschliman Route 1 Lancaster, MO 63548		1. No.
14. District Potent'ly? Yes No <input checked="" type="checkbox"/>		25. Open to Public? Yes No <input checked="" type="checkbox"/>		
15. Name of Established District		26. Local Contact Person or Organization NEMO Regional Planning Comm.		
42. Further Description of Important Features		27. Other Surveys in Which Included		2. County
Typical of an early style prevalent throughout the county, this house has the gable end to the front (E). A central entrance with 4 panel door, 4/4 windows, an attic level window, and a raking cornice embellish this facade. On the S facade is an off-center entrance with a 4 panel door, the top panels of which are arched. There is a 2 bay rear and N facade. Square wrought nails are used to attach the clapboarding. A chimney sits astride the ridge of the roof, centrally. It served stoves which heated the 4 rooms. A boxed stair is in the N end of the NE room (Over)		28. No. of Stories 1 $\frac{1}{2}$		
		29. Basement? Yes No <input checked="" type="checkbox"/>		
43. History and Significance		30. Foundation Material molded concrete block		4. Present Name(s)
Three brothers, James, John and Milton, came to the Schuyler County area before the Civil War (1852) and fought for the Union forces. James P. settled about $\frac{1}{2}$ mile E of here. By 1878, J. P. Isreal owned 700 acres with 6 structures on it, including this site. J. P. had married twice; his first wife died in Ohio leaving him with one son. It is unclear if J. P. or his son Fabius Elmore, built this house. (Over)		31. Wall Construction timber frame		
44. Description of Environment and Outbuildings		32. Roof Type & Material gable, wood sh.		
Just $\frac{1}{2}$ mile S of the Missouri-Iowa border, the house faces E and sits back (E) from the road in a grove of trees. Carter Creek is to the E. To the W of the house is a cellar and a gabled, vertical board shed. A large barn is to the SE.		33. No. of Bays Front 3 Side 3		5. Other Name(s)
45. Sources of Information		34. Wall Treatment clapboard		
1888 History 1878, 1898, 1916 Atlas Personal Interview with D. Aeschliman, 3/81		35. Plan Shape rectangular		
46. Prepared by Linda Harper, HPS		36. Changes (Explain in #42) Addition Altered Moved		1. No.
47. Organization NEMO Regional Planning Comm		37. Condition Interior deteriorated Exterior deteriorated		
48. Date 3/81		38. Preservation Underway? Yes No <input checked="" type="checkbox"/>		
49. Revision Date(s)		39. Endangered? By What? Yes <input checked="" type="checkbox"/> No		2. County
		40. Visible from Public Road? Yes <input checked="" type="checkbox"/> No		
		41. Distance from and Frontage on Road		

42. and leads to the attic level. At least 1 plank door remains intact on the interior where the millwork is plain.

43. F. E. married Jane Wardlow c. 1884. They had 3 daughters; Lola, Alice and Lila May. In 1898 it was listed as belonging to F. E. and was the Isreal Stock Farm. F. E. did general farming and raised shorthorn cattle. His daughter Lila May married Sam Aeschliman in 1909 and had 2 children, Dillion and Gertrude.



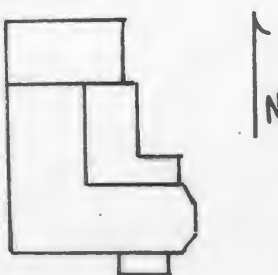




SK-AS-005-040

Office of Historic Preservation, P.O. Box 176, Jefferson City, Missouri 65101

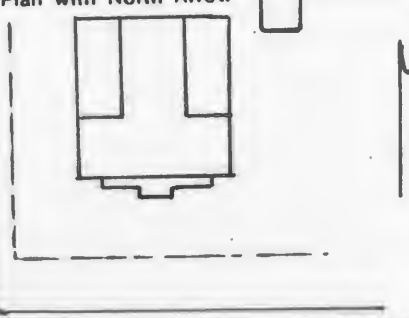
HISTORIC INVENTORY

<p>1. No. F 10</p> <p>2. County Schuyler</p> <p>3. Location of Negatives NEMO Regional Planning Comm.</p>	<p>4. Present Name(s) Comstock Property</p> <p>5. Other Name(s)</p>	1. No.	
<p>6. Specific Location SE$\frac{1}{4}$ of NE$\frac{1}{4}$ of Section 36 T67N, R14W</p> <p>7. City or Town Il Rural, Township & Vicinity Fabius</p> <p>8. Site Plan with North Arrow</p> <div style="text-align: center;">  </div> <p>9. Coordinates UTM Lat 15/550075/4491430</p>	<p>16. Thematic Category</p> <p>17. Date(s) or Period c 1880</p> <p>18. Style or Design Vernacular</p> <p>19. Architect or Engineer</p> <p>20. Contractor or Builder</p> <p>21. Original Use, if apparent Residence</p> <p>22. Present Use Abandoned</p> <p>23. Ownership Public <input type="checkbox"/> Private <input checked="" type="checkbox"/></p> <p>24. Owner's Name & Address, if known Charles Comstock Route 2 Downing, MO 63536</p> <p>25. Open to Public? Yes <input type="checkbox"/> No <input checked="" type="checkbox"/></p> <p>26. Local Contact Person or Organization NEMO Regional Planning Comm.</p> <p>27. Other Surveys in Which Included</p>	<p>28. No. of Stories 1$\frac{1}{2}$</p> <p>29. Basement? partial Yes <input checked="" type="checkbox"/> No <input type="checkbox"/></p> <p>30. Foundation Material stone & concrete</p> <p>31. Wall Construction frame</p> <p>32. Roof Type & Material gable, asphalt sh.</p> <p>33. No. of Bays Front 4 Side 2</p> <p>34. Wall Treatment clapboard</p> <p>35. Plan Shape irregular</p> <p>36. Changes (Explain in #42) Addition <input checked="" type="checkbox"/> Altered <input checked="" type="checkbox"/> Moved <input type="checkbox"/></p> <p>37. Condition Interior deteriorated Exterior deteriorated</p> <p>38. Preservation Underway? Yes <input type="checkbox"/> No <input checked="" type="checkbox"/></p> <p>39. Endangered? Yes <input checked="" type="checkbox"/> No <input type="checkbox"/> By What? abandoned</p> <p>40. Visible from Public Road? Yes <input checked="" type="checkbox"/> No <input type="checkbox"/></p> <p>41. Distance from and Frontage on Road</p>	2. County
<p>42. Further Description of Important Features On the E facade, N section is an entrance at each level of the gable end which is accented by a raking cornice. Windows in this 1$\frac{1}{2}$ story block and in the 1 story ell to its S are 2/2 and attenuated. A porch extends along the E facade and to the N of a 1 story ell which projects to the E at the SE corner. This ell has a chamfered angle at its NE corner. A small pent bath addition is on the S facade; it has a 6/6 window. The interior has plain millwork.</p> <p>43. History and Significance In 1878 this 80 acres was owned by A. Zaer, which may have been Anthony who was listed as owner in 1898. His son, Aaron, married Alice Casteel and they had 3 children. The Aaron Zaer's lived here until they lost the farm during the depression. Other owners include William and Mable Windbrauner Swindler and the Charles Comstock family. It has been abandoned several years.</p> <p>44. Description of Environment and Outbuildings The house now sits in a pasture and is used as a cattle shed. It sits on a ridge and faces E. The N. Fabius River is to its SW. The house originally had a fenced yard and a road ran to its W and N. A cistern is to the W. A large barn and 2 small outbuildings are to the NE.</p>		4. Present Name(s)	
<p>45. Sources of Information 1878, 1898, 1916 Atlas Personal Interview with D. Aeschliman & J. Comstock, 3/81</p>		<p>46. Prepared by Linda Harper, HPS</p> <p>47. Organization NEMO Regional Planning Comm.</p> <p>48. Date 3/81</p> <p>49. Revision Date(s)</p>	5. Other Name(s)



HISTORIC INVENTORY

SK-AS-005-041

1. No F 11		4. Present Name(s) Jarvis Property/Comstock Residence		1. No.
2. County Schuyler		5. Other Name(s)		
3. Location of Negatives NEMO Regional Planning Comm.		Glendale Stock Farm, Jarvis Residence		
6. Specific Location SW 1/4 of NE 1/4 of Section 36 T 67N, R14W		16. Thematic Category		2. County
7. City or Town If Rural, Township & Vicinity Fabius		17. Date(s) or Period 1900		
8. Site Plan with North Arrow 		18. Style or Design G type		
		19. Architect or Engineer		4. Present Name(s)
		20. Contractor or Builder		
		21. Original Use, if apparent Residence		
		22. Present Use Rental Property		5. Other Name(s)
		23. Ownership Public <input type="checkbox"/> Private <input checked="" type="checkbox"/>		
		24. Owner's Name & Address, if known Frances Jarvis Sr. Citizen Housing Downing, MO 63536		
9. Coordinates Lat Long 15/549630/4491145		25. Open to Public? Yes <input type="checkbox"/> No <input checked="" type="checkbox"/>		5. Other Name(s)
10. Site <input type="checkbox"/> Building <input checked="" type="checkbox"/> Structure <input type="checkbox"/> Object <input type="checkbox"/>		26. Local Contact Person or Organization NEMO Regional Planning Comm.		
11. On National Register? Yes <input type="checkbox"/> No <input checked="" type="checkbox"/>		27. Other Surveys in Which Included		
12. Is it Eligible? Yes <input checked="" type="checkbox"/> No <input type="checkbox"/>				
13. Part of Estab. Hist. Dist.? Yes <input type="checkbox"/> No <input checked="" type="checkbox"/>		14. District Potent'l? Yes <input type="checkbox"/> No <input checked="" type="checkbox"/>		
15. Name of Established District				
		28. No. of Stories 1 1/2		
		29. Basement? Yes <input type="checkbox"/> No <input checked="" type="checkbox"/>		
		30. Foundation Material molded concrete block		
		31. Wall Construction frame		
		32. Roof Type & Material cross gable, asphalt sh.		
		33. No. of Bays Front 3 Side 3		
		34. Wall Treatment clapboard		
		35. Plan Shape rectangular		
		36. Changes (Explain in #42) Addition <input checked="" type="checkbox"/> Altered <input type="checkbox"/> Moved <input type="checkbox"/>		
		37. Condition Interior Exterior good		
		38. Preservation Underway? Yes <input type="checkbox"/> No <input checked="" type="checkbox"/>		
		39. Endangered? By What? Yes <input type="checkbox"/> No <input checked="" type="checkbox"/>		
		40. Visible from Public Road? Yes <input checked="" type="checkbox"/> No <input type="checkbox"/>		
		41. Distance from and Frontage on Road		

42. Further Description of Important Features Originally there was an entrance at each level on the primary (S) facade. The one in the gable wall dormer has been altered to a small 3/1 window. Extending across the central 1st entrance and the attenuated, paired 1/1 windows is a hipped canopy supported on knee brackets with a 1 bay Eastlake gable porch with turned post and frieze as the middle bay. There are pent sections to each side (E & W) of the rear 1 1/2 story ell.

43. History and Significance As early 1878, W. Neil owned this property. By 1898 his son, William Jackson Neil (b. 1874) and his wife, Mary Jane Speer, were in residence here. They built the new house and called it the Glendale Stock Farm (300+ acres). Following William's death the property was divided (by 1916) and Mary had the N half and a son-in-law, James W. Jarvis had the S. half. A daughter, Geneva, and her husband, Ob Waddle lived (over)

44. Description of Environment and Outbuildings Enclosed by a fenced house yard, the dwelling faces S and there is a gabled shed with corrugated metal roof to its NE. It sits on an embankment at the E edge of the N. Fabius River Valley.

45. Sources of Information
1878, 1898, 1916 Atlas
Personal Interview with C. Comstock, 3/81, F. Jarvis, 5/81

46. Prepared by
Linda Harper, HPS
47. Organization NEMO Regional Planning Comm.
48. Date 3/81
49. Revision Date(s) 5/81

43. in the house a short time. Another of J.W.'s daughters, Sarah Jane, married J.W. Jarvis. In 1914, Aubry Jarvis, son of J.W. married Francis Dabney. They moved into the house and raised 4 children. Mrs. Jarvis lived there until 1975. A grandson now lives on the property. The farm has remained in the same family over 100 years.

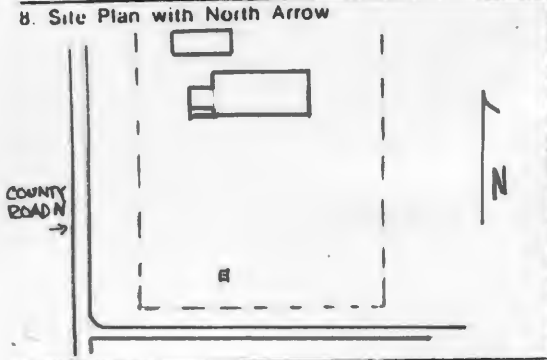




SK-A3 005-042

Office of Historic Preservation, P.O. Box 176, Jefferson City, Missouri 65101

HISTORIC INVENTORY

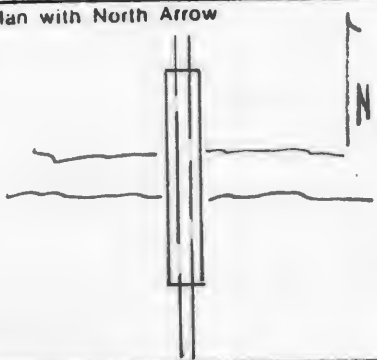
1. No F12		4. Present Name(s) Bennett Property		1. No.
2. County Schuyler		5. Other Name(s)		
3. Location of Negatives NEMO Regional Planning Comm.		Brush Creek School, School #9		
6. Specific Location SW $\frac{1}{4}$ of SE $\frac{1}{4}$ of Section 29 T67N, R13W		16. Thematic Category		2. County
		17. Date(s) or Period c 1892		
7. City or Town If Rural, Township & Vicinity Fabius		18. Style or Design Vernacular		4. Present Name(s)
8. Site Plan with North Arrow 		19. Architect or Engineer		
		20. Contractor or Builder		5. Other Name(s)
21. Original Use, if apparent School		28. No. of Stories 1		
22. Present Use Abandoned		29. Basement? Yes <input type="checkbox"/> No <input checked="" type="checkbox"/>		
23. Ownership Public <input type="checkbox"/> Private <input checked="" type="checkbox"/>		30. Foundation Material concrete		
24. Owner's Name & Address, if known Irvin Bennett Route 2 Downing, MO 63536		31. Wall Construction frame		
25. Open to Public? Yes <input type="checkbox"/> No <input checked="" type="checkbox"/>		32. Roof Type & Material gable, asphalt sh.		
26. Local Contact Person or Organization NEMO Regional Planning Comm.		33. No. of Bays Front 1 Side 5		
27. Other Surveys in Which Included		34. Wall Treatment clapboard		
9. Coordinates UTM Lat Long 15/552560/4492070		35. Plan Shape rectangular		5. Other Name(s)
		36. Changes (Explain in #42) Addition <input type="checkbox"/> Altered <input type="checkbox"/> Moved <input type="checkbox"/>		
10. Site <input type="checkbox"/> Building <input checked="" type="checkbox"/> Structure <input type="checkbox"/> Object <input type="checkbox"/>		37. Condition Interior deteriorated Exterior poor-deteriorated		
11. On National Register? Yes <input type="checkbox"/> No <input checked="" type="checkbox"/>		38. Preservation Underway? Yes <input type="checkbox"/> No <input checked="" type="checkbox"/>		
12. Is It Eligible? Yes <input checked="" type="checkbox"/> No <input type="checkbox"/>		39. Endangered? By What? Yes <input checked="" type="checkbox"/> No <input type="checkbox"/> abandoned		
13. Part of Estab. Hist. Dist.? Yes <input type="checkbox"/> No <input checked="" type="checkbox"/>		40. Visible from Public Road? Yes <input checked="" type="checkbox"/> No <input type="checkbox"/>		
14. District Potent'l? Yes <input type="checkbox"/> No <input checked="" type="checkbox"/>		41. Distance from and Frontage on Road		
15. Name of Established District		42. Further Description of Important Features A small, 1 story, gabled vestibule projects from the front (W) gable end and has a single leaf S facade entrance with a concrete stoop. Windows are attenuated and 4/4. A central chimney sits astride the ridge of the roof and served a stove. The E $\frac{1}{4}$ of the room has a raised platform and blackboard area. A beaded wainscotting extends about the room.		
43. History and Significance The land was obtained from Nancy N. McVey in 1892 for \$20. Classes were discontinued in the 1950's. Mr. Bennett purchased it in 1966.				
44. Description of Environment and Outbuildings The building sits at the top of a hill and faces W. A gabled, clapboarded shed on a concrete footing is to the N. A well is to the S. The building is at the NE corner of the intersection of County Roads C & N.				
45. Sources of Information 1878, 1898, 1916 Atlas SCHS-AF-Schools		46. Prepared by Linda Harper, HPS		
		47. Organization NEMO Regional Planning Comm.		
		48. Date 3/81		
		49. Revision Date(s)		





HISTORIC INVENTORY

SK-AS 005-043


1. No F13		4. Present Name(s) Carter Creek Bridge		1. No.
2. County Schuyler		5. Other Name(s)		
3. Location of Negatives NEMO Regional Planning Comm.				
6. Specific Location NW $\frac{1}{4}$ of NE $\frac{1}{4}$ of Section 28 T67N, R13W		16. Thematic Category		2. County
		17. Date(s) or Period c 1900		
7. City or Town If Rural, Township & Vicinity Fabius		18. Style or Design Truss		4. Present Name(s)
8. Site Plan with North Arrow 		19. Architect or Engineer		
		20. Contractor or Builder		5. Other Name(s)
9. Coordinates UTM Lat Long 15/554140/4493340		21. Original Use, if apparent Road Bridge		
10. Site Building Structure Building <input type="checkbox"/> Object <input checked="" type="checkbox"/>		22. Present Use Road Bridge		
		23. Ownership Public <input checked="" type="checkbox"/> Private <input type="checkbox"/>		
11. On National Register? Yes <input type="checkbox"/> No <input checked="" type="checkbox"/>		24. Owner's Name & Address, if known Schuyler County Court Schuyler County Courthouse Lancaster, MO 63548		5. Other Name(s)
12. Is it Eligible? Yes <input checked="" type="checkbox"/> No <input type="checkbox"/>		25. Open to Public? Yes <input checked="" type="checkbox"/> No <input type="checkbox"/>		
13. Part of Estab. Hist. Dist.? Yes <input type="checkbox"/> No <input checked="" type="checkbox"/>		26. Local Contact Person or Organization NEMO Regional Planning Comm.		
14. District Potential? Yes <input type="checkbox"/> No <input checked="" type="checkbox"/>		27. Other Surveys in Which Included		
15. Name of Established District		28. No. of Stories		
		29. Basement? Yes <input type="checkbox"/> No <input type="checkbox"/>		
		30. Foundation Material timber piling		
		31. Wall Construction steel superstructure		
		32. Roof Type & Material		
		33. No. of Bays Front Side		
		34. Wall Treatment		
		35. Plan Shape		
		36. Changes (Explain in #42) Addition: <input type="checkbox"/> Altered <input type="checkbox"/> Moved <input type="checkbox"/>		
		37. Condition Interior <input type="checkbox"/> Exterior <input checked="" type="checkbox"/> good		
		38. Preservation Underway? Yes <input type="checkbox"/> No <input checked="" type="checkbox"/>		
		39. Endangered? By What? Yes <input type="checkbox"/> No <input checked="" type="checkbox"/>		
		40. Visible from Public Road? Yes <input checked="" type="checkbox"/> No <input type="checkbox"/>		
		41. Distance from and Frontage on Road		
42. Further Description of Important Features Sitting on timber abutments, this is a single span, Warren truss, pony bridge. It is a single lane with wood deck and plank running boards. Steel also forms the vertical secondary supports and guard railings. It measures 18' x 65'.				
43. History and Significance				
44. Description of Environment and Outbuildings Located over the Carter Creek, the bridge runs N to S. It is in a level valley area.				
45. Sources of Information		46. Prepared by Linda Harper, HPS		
		47. Organization NEMO Regional Planning Comm.		
		48. Date 49. Revision Date(s)		



SK-AS-005-044

Office of Historic Preservation, P.O. Box 176, Jefferson City, Missouri 65101

HISTORIC INVENTORY

1. No F 14		4. Present Name(s) Frank Jones Residence		1. No.																												
2. County Schuyler		5. Other Name(s)																														
3. Location of Negatives NEMO Regional Planning Comm.		Jones Property																														
6. Specific Location E $\frac{1}{2}$ of Section 21 T67N, R13W		16. Thematic Category		2. County																												
		17. Date(s) or Period c. 1895																														
7. City or Town If Rural, Township & Vicinity Fabius		18. Style or Design Queen Anne Cottage		4. Present Name(s)																												
8. Site Plan with North Arrow 		19. Architect or Engineer																														
9. Coordinates UTM Lat Long 15/554500/4493870		20. Contractor or Builder		5. Other Name(s)																												
		21. Original Use, if apparent Residence																														
10. Site: <input type="checkbox"/> Building <input checked="" type="checkbox"/> Structure: <input type="checkbox"/> Object: <input type="checkbox"/>		22. Present Use Residence/Rental																														
11. On National Register? Yes <input type="checkbox"/> No <input checked="" type="checkbox"/>		23. Ownership Public <input type="checkbox"/> Private <input checked="" type="checkbox"/>																														
12. Is It Eligible? Yes <input checked="" type="checkbox"/> No <input type="checkbox"/>		24. Owner's Name & Address, if known Leland Jones Route 4 Bloomfield, IA																														
13. Part of Estab. Hist. Dist.? Yes <input type="checkbox"/> No <input checked="" type="checkbox"/>		25. Open to Public? Yes <input type="checkbox"/> No <input checked="" type="checkbox"/>																														
14. District Potent'l? Yes <input type="checkbox"/> No <input checked="" type="checkbox"/>		26. Local Contact Person or Organization NEMO Regional Planning Comm.																														
15. Name of Established District		27. Other Surveys in Which Included																														
<table border="1" style="width: 100%; border-collapse: collapse;"> <tr> <td colspan="2">28. No. of Stories 1$\frac{1}{2}$</td> </tr> <tr> <td>29. Basement?</td> <td>Yes <input type="checkbox"/> No <input checked="" type="checkbox"/></td> </tr> <tr> <td colspan="2">30. Foundation Material brick</td> </tr> <tr> <td colspan="2">31. Wall Construction frame</td> </tr> <tr> <td colspan="2">32. Roof Type & Material cross gable, asphalt sh.</td> </tr> <tr> <td colspan="2">33. No. of Bays Front 3 Side 5</td> </tr> <tr> <td colspan="2">34. Wall Treatment clapboard</td> </tr> <tr> <td colspan="2">35. Plan Shape CROSS</td> </tr> <tr> <td colspan="2">36. Changes (Explain in #42) Addition: <input type="checkbox"/> Altered: <input checked="" type="checkbox"/> Moved: <input type="checkbox"/></td> </tr> <tr> <td colspan="2">37. Condition Interior: <input type="checkbox"/> Exterior: fair</td> </tr> <tr> <td colspan="2">38. Preservation Underway? Yes <input type="checkbox"/> No <input checked="" type="checkbox"/></td> </tr> <tr> <td colspan="2">39. Endangered? By What? Yes <input type="checkbox"/> No <input checked="" type="checkbox"/></td> </tr> <tr> <td colspan="2">40. Visible from Public Road? Yes <input checked="" type="checkbox"/> No <input type="checkbox"/></td> </tr> <tr> <td colspan="2">41. Distance from and Frontage on Road</td> </tr> </table>					28. No. of Stories 1 $\frac{1}{2}$		29. Basement?	Yes <input type="checkbox"/> No <input checked="" type="checkbox"/>	30. Foundation Material brick		31. Wall Construction frame		32. Roof Type & Material cross gable, asphalt sh.		33. No. of Bays Front 3 Side 5		34. Wall Treatment clapboard		35. Plan Shape CROSS		36. Changes (Explain in #42) Addition: <input type="checkbox"/> Altered: <input checked="" type="checkbox"/> Moved: <input type="checkbox"/>		37. Condition Interior: <input type="checkbox"/> Exterior: fair		38. Preservation Underway? Yes <input type="checkbox"/> No <input checked="" type="checkbox"/>		39. Endangered? By What? Yes <input type="checkbox"/> No <input checked="" type="checkbox"/>		40. Visible from Public Road? Yes <input checked="" type="checkbox"/> No <input type="checkbox"/>		41. Distance from and Frontage on Road	
28. No. of Stories 1 $\frac{1}{2}$																																
29. Basement?	Yes <input type="checkbox"/> No <input checked="" type="checkbox"/>																															
30. Foundation Material brick																																
31. Wall Construction frame																																
32. Roof Type & Material cross gable, asphalt sh.																																
33. No. of Bays Front 3 Side 5																																
34. Wall Treatment clapboard																																
35. Plan Shape CROSS																																
36. Changes (Explain in #42) Addition: <input type="checkbox"/> Altered: <input checked="" type="checkbox"/> Moved: <input type="checkbox"/>																																
37. Condition Interior: <input type="checkbox"/> Exterior: fair																																
38. Preservation Underway? Yes <input type="checkbox"/> No <input checked="" type="checkbox"/>																																
39. Endangered? By What? Yes <input type="checkbox"/> No <input checked="" type="checkbox"/>																																
40. Visible from Public Road? Yes <input checked="" type="checkbox"/> No <input type="checkbox"/>																																
41. Distance from and Frontage on Road																																
42. Further Description of Important Features The gable ends are accented by ornate vergeboards and 1/1 attenuated windows with pedimented headers. These headers have scrollwork in them. Above and flanking the windows are sunburst motifs. Fishscale shingles fill the remaining gable area and sheath the pent canopy over the wide window on the front facade (N). Scroll brackets support this canopy. The transom of this window is filled with stained glass. Cutwork brackets fill the chamfered angles. A porch at the NE corner is gone. It capped 2 entrances with transoms. To the W of the rear ell is a pent (over)																																
43. History and Significance In 1878 there was a residence here. It was listed as belonging to Mary Knupp. In 1898 it belong to J. D. Knupp and in 1916 it was listed as the J. D. Knupp Estate.																																
44. Description of Environment and Outbuildings The building faces N onto a graveled county road which is the boundary line for the Missouri-Iowa border. Outbuildings and a large barn are to the E and SE.																																
45. Sources of Information 1878, 1898, 1916 Atlas			46. Prepared by Linda Harper, HPS																													
			47. Organization NEMO Regional Planning Comm.																													
			48. Date	49. Revision Date(s)																												

42. room; to its E is a pent porch with turned posts, cut brackets and elaborate frieze (see photo for details).





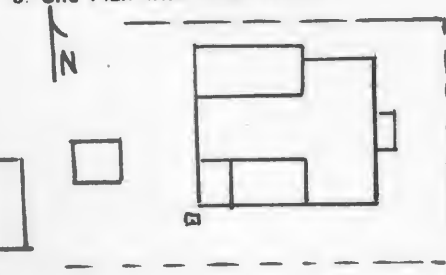




SK-AS-005-045

Office of Historic Preservation, P.O. Box 176, Jefferson City, Missouri 65101

HISTORIC INVENTORY

1. No. F15		4. Present Name(s) Bennett Property		1. No.
2. County Schuyler		5. Other Name(s) Bennett Residence		
3. Location of Negatives NEMO Regional Planning Comm.				
6. Specific Location NE 1/4 of Section 33 T67N, R13W		16. Thematic Category		2. County
		17. Date(s) or Period c. 1900		
7. City or Town Il Rural, Township & Vicinity Fabius		18. Style or Design Vernacular, I-house		4. Present Name(s)
8. Site Plan with North Arrow 		19. Architect or Engineer		
		20. Contractor or Builder F. Bennett		5. Other Name(s)
21. Original Use, if apparent Residence		28. No. of Stories 2		
22. Present Use Abandoned		29. Basement? partial Yes <input checked="" type="checkbox"/> No <input type="checkbox"/>		
23. Ownership Public <input checked="" type="checkbox"/> Private <input type="checkbox"/>		30. Foundation Material sandstone		
24. Owner's Name & Address, if known Irvin Bennett Route 2 Downing, MO 63536		31. Wall Construction frame		
25. Open to Public? Yes <input checked="" type="checkbox"/> No <input type="checkbox"/>		32. Roof Type & Material gable, asphalt sh.		
26. Local Contact Person or Organization NEMO Regional Planning Comm.		33. No. of Bays Front 3 Side 3		
27. Other Surveys in Which Included		34. Wall Treatment asbestos siding		
9. Coordinates UTM Lat Long 15/554130/4491800		35. Plan Shape irregular		
		36. Changes (Explain in #42) Addition <input checked="" type="checkbox"/> Altered <input type="checkbox"/> Moved <input type="checkbox"/>		
10. Site <input checked="" type="checkbox"/> Building <input checked="" type="checkbox"/> Structure <input type="checkbox"/> Object <input type="checkbox"/>		37. Condition Interior deteriorated Exterior poor-deteriorated		
11. On National Register? Yes <input type="checkbox"/> No <input checked="" type="checkbox"/>		38. Preservation Underway? Yes <input type="checkbox"/> No <input checked="" type="checkbox"/>		
12. Is It Eligible? Yes <input checked="" type="checkbox"/> No <input type="checkbox"/>		39. Endangered? Yes <input checked="" type="checkbox"/> No <input type="checkbox"/> By What? abandoned		
13. Part of Estab. Hist. Dist.? Yes <input type="checkbox"/> No <input checked="" type="checkbox"/>		40. Visible from Public Road? Yes <input checked="" type="checkbox"/> No <input type="checkbox"/>		
14. District Potent'l? Yes <input type="checkbox"/> No <input checked="" type="checkbox"/>		41. Distance from and Frontage on Road		
15. Name of Established District				
42. Further Description of Important Features The large front block has a central entrance, both levels, and a 1 bay Eastlake porch with chamfered post, spindle frieze, and balustrade above. Windows are trabeated and 1/1. Windows on the N and S gable ends are off center due to the placement of end chimneys which served stoves. To the rear is a 1 story gabled ell which has 2/2 windows. To its N is a large pent room addition; to its S is a small pent room and enclosed pent porch. The cellar entrance is to the S. Interior millwork is the Eastlake type with molded surrounds and bull's eye corner motif. There is a central hall and stair.				5. Other Name(s)
43. History and Significance A dwelling was here as early as 1878 and belonged to A. Becraft. By 1898, the property was owned by Joseph Westoff. In 1900, F. F. Bennett married Katherine Westoff and in 1904 he purchased the 80 acre Westoff Place. They had 6 children. F.F., who was the son of P.T. and Nancy Cunningham Bennett, was born in Pennsylvania in 1878, went to Chicago in 1885 and arrived in Schuyler County in 1889. He did general farming				
44. Description of Environment and Outbuildings and raised Durham cattle and Norman horses. Sitting in a fenced yard, the house faces E and sits close to the road. At its SW corner is a well. Further to the SE are 2 gabled board & batten sheds. A garage (over)				
45. Sources of Information 1878, 1898, 1916 Atlas 1910 History		46. Prepared by Linda Harper, HPS		
		47. Organization NEMO Regional Planning Comm		
		48. Date		49. Revision Date(s)

44. is to the N. Farm buildings and the barn are to the NW.

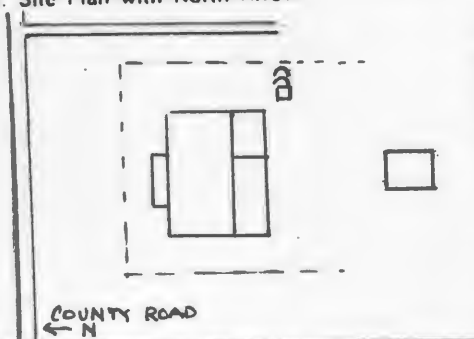




SK-AS-005 046

Office of Historic Preservation, P.O. Box 176, Jefferson City, Missouri 65101

HISTORIC INVENTORY

<p>1 No F 16</p> <p>2. County Schuyler</p> <p>3 Location of Negatives NEMO Regional Planning Comm.</p> <p>6 Specific Location SW$\frac{1}{4}$ of NE$\frac{1}{4}$ of Section 32 T67 N, R13W</p> <p>7 City or Town Il Rural, Township & Vicinity Fabius</p> <p>8. Site Plan with North Arrow</p>  <p>9 Coordinates UTM Lat Long 15/552560/4491500</p> <table border="1" style="width: 100%; border-collapse: collapse;"> <tr> <td style="width: 50%;">10. Site: Building <input checked="" type="checkbox"/></td> <td style="width: 50%;">Structure: Object <input type="checkbox"/></td> </tr> <tr> <td>11. On National Register? Yes <input type="checkbox"/> No <input checked="" type="checkbox"/></td> <td>12. Is it Eligible? Yes <input checked="" type="checkbox"/> No <input type="checkbox"/></td> </tr> <tr> <td>13. Part of Estab. Hist. Dist.? Yes <input type="checkbox"/> No <input checked="" type="checkbox"/></td> <td>14. District Potent'l? Yes <input type="checkbox"/> No <input checked="" type="checkbox"/></td> </tr> </table> <p>15. Name of Established District</p>	10. Site: Building <input checked="" type="checkbox"/>	Structure: Object <input type="checkbox"/>	11. On National Register? Yes <input type="checkbox"/> No <input checked="" type="checkbox"/>	12. Is it Eligible? Yes <input checked="" type="checkbox"/> No <input type="checkbox"/>	13. Part of Estab. Hist. Dist.? Yes <input type="checkbox"/> No <input checked="" type="checkbox"/>	14. District Potent'l? Yes <input type="checkbox"/> No <input checked="" type="checkbox"/>	<p>4. Present Name(s) Nalley Residence</p> <p>5. Other Name(s)</p> <p>16. Thematic Category</p> <p>17 Date(s) or Period c. 1880's</p> <p>18. Style or Design A. Type</p> <p>19. Architect or Engineer</p> <p>20. Contractor or Builder</p> <p>21. Original Use, if apparent Residence</p> <p>22 Present Use Residence</p> <p>23 Ownership Public <input type="checkbox"/> Private <input checked="" type="checkbox"/></p> <p>24. Owner's Name & Address, if known Fern Nalley Route 2 Downing, MO 63536</p> <p>25. Open to Public? Yes <input type="checkbox"/> No <input checked="" type="checkbox"/></p> <p>26. Local Contact Person or Organization NEMO Regional Planning Comm.</p> <p>27. Other Surveys in Which Included</p>	<p>1. No.</p> <p>2. County</p> <p>4. Present Name(s)</p> <p>5. Other Name(s)</p>
10. Site: Building <input checked="" type="checkbox"/>	Structure: Object <input type="checkbox"/>							
11. On National Register? Yes <input type="checkbox"/> No <input checked="" type="checkbox"/>	12. Is it Eligible? Yes <input checked="" type="checkbox"/> No <input type="checkbox"/>							
13. Part of Estab. Hist. Dist.? Yes <input type="checkbox"/> No <input checked="" type="checkbox"/>	14. District Potent'l? Yes <input type="checkbox"/> No <input checked="" type="checkbox"/>							
		<p>28. No. of Stories 1</p> <p>29. Basement? Yes <input type="checkbox"/> No <input checked="" type="checkbox"/></p> <p>30. Foundation Material Stone piers</p> <p>31. Wall Construction frame</p> <p>32. Roof Type & Material gable, asphalt sh.</p> <p>33. No. of Bays Front 4 Side 1</p> <p>34. Wall Treatment clapboard</p> <p>35. Plan Shape rectangular</p> <p>36. Changes (Explain in #42) Addition <input checked="" type="checkbox"/> Altered <input checked="" type="checkbox"/> Moved <input type="checkbox"/></p> <p>37. Condition Interior good Exterior good</p> <p>38. Preservation Underway? Yes <input type="checkbox"/> No <input checked="" type="checkbox"/></p> <p>39. Endangered? By What? Yes <input type="checkbox"/> No <input checked="" type="checkbox"/></p> <p>40. Visible from Public Road? Yes <input checked="" type="checkbox"/> No <input type="checkbox"/></p> <p>41. Distance from and Frontage on Road</p>						

42. Further Description of Important Features A pent porch caps the paired central entrances which are flanked by 2/2 windows. Some windows are 4/4. A raking cornice on the gable ends is the only accent. Across the rear facade are 2 pent sections and a central entrance. The interior has been remodeled.

43. History and Significance Born in Ohio in 1812 to Alex and Mary Shaw, Robert married Catherine Boadner of Pennsylvania in 1833. In 1836 they went to Illinois and arrived in Schuyler County in 1869. By 1888, Robert owned 663 acres and was a farmer and stock raiser. Thirteen children, including Isaac, were born to Robert and Catherine. Isaac was born in 1845 and married Laura Pollitt. In 1898 they owned this property but probably never (over)

44. Description of Environment and Outbuildings Located in a fenced house yard, the house faces W onto County Road N. Within the fence is a gabled board and batten shed to the E and a cellar to the NE. A frame garage is to the N.

45 Sources of Information
1878, 1898, 1916 Atlas
Personal Interview with F. Nalley, 3/81, K. Shaw 5/81
1888 History

46. Prepared by
Linda Harper, HPS

47. Organization **NEMO Regional Planning Comm**

48. Date **3/81** 49. Revision Date(s)

43. lived here. By 1916, it was owned by a George McVey, Jr. The Nalley's purchased the farm and residence in 1920.

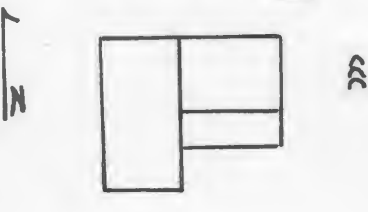




SK-A3-005-047

Office of Historic Preservation, P.O. Box 176, Jefferson City, Missouri 65101

HISTORIC INVENTORY


1. No F 17		4. Present Name(s) Speer Property		1. No.
2. County Schuyler		5. Other Name(s)		
3. Location of Negatives NEMO Regional Planning Comm.		Speer Residence		
6. Specific Location NE $\frac{1}{4}$ of SE $\frac{1}{4}$ of Section 31 T67N, R13W		16. Thematic Category		2. County
		17. Date(s) or Period c. 1895		
7. City or Town If Rural, Township & Vicinity Fabius		18. Style or Design Vernacular		4. Present Name(s)
8. Site Plan with North Arrow 		19. Architect or Engineer		
		20. Contractor or Builder		5. Other Name(s)
9. Coordinates UTM Lat Long 15/551360/4490765		21. Original Use, if apparent Residence		
10. Site Building <input checked="" type="checkbox"/> Structure Object <input type="checkbox"/>		22. Present Use Abandoned		
		23. Ownership Public <input type="checkbox"/> Private <input checked="" type="checkbox"/>		
11. On National Register? Yes <input type="checkbox"/> No <input checked="" type="checkbox"/>		24. Owner's Name & Address, if known Ellis Gale and Charlotte Speer Downing, MO 63536		1. No.
12. Is It Eligible? Yes <input checked="" type="checkbox"/> No <input type="checkbox"/>		25. Open to Public? Yes <input type="checkbox"/> No <input checked="" type="checkbox"/>		
13. Part of Estab. Hist. Dist.? Yes <input type="checkbox"/> No <input checked="" type="checkbox"/>		26. Local Contact Person or Organization NEMO Regional Planning Comm.		2. County
14. District Potent'l? Yes <input type="checkbox"/> No <input checked="" type="checkbox"/>		27. Other Surveys in Which Included		
15. Name of Established District		28. No. of Stories 1 $\frac{1}{2}$		4. Present Name(s)
		29. Basement? Yes <input type="checkbox"/> No <input checked="" type="checkbox"/>		
		30. Foundation Material molded concrete block		5. Other Name(s)
		31. Wall Construction frame		
		32. Roof Type & Material gable, asphalt sh.		
		33. No. of Bays Front 2 Side 3		
		34. Wall Treatment asbestos siding		
		35. Plan Shape L		
		36. Changes (Explain in #42) Addition: <input type="checkbox"/> Altered <input checked="" type="checkbox"/> Moved <input type="checkbox"/>		
		37. Condition Interior deteriorated Exterior deteriorated		
		38. Preservation Underway? Yes <input type="checkbox"/> No <input checked="" type="checkbox"/>		
		39. Endangered? By What? Yes <input checked="" type="checkbox"/> No <input type="checkbox"/> abandoned		
		40. Visible from Public Road? Yes <input checked="" type="checkbox"/> No <input type="checkbox"/>		
		41. Distance from and Frontage on Road		
42. Further Description of Important Features Later wide siding obscures most of the architectural details except for an ornate, scrollwork vergeboard. On the front gable end there is a central entrance on each level, but no porch remains. The attenuated windows have no lights. To the E of the 1 $\frac{1}{2}$ block is a 1 story ell with an entrance on its E facade and an enclosed pent porch on its S facade. Millwork in both sections is of the Eastlake type with corner floral motifs.				
43. History and Significance Gabriel Richard Speer was born 1843. About 1870 he married Jane Blanchard and by 1878 they owned this property. They raised 9 children and lived in a log house which sat just E of the present house. In the 1890's they had this house moved to their property and reworked it. At Gabriel's death in 1926, the property went to a son Lee. He and his wife Ada McVey lived here until the early 1940's when they (over				
44. Description of Environment and Outbuildings The house faces S, sits on an embankment, and is located close to the road. A cellar is to the E and a vertical board, gabled shed is to the N. A barn is to the SE.				
45. Sources of Information 1878, 1898, 1916 Atlas Personal Interview with Oran Speer, 5/81			46. Prepared by Linda Harper, HPS	
			47. Organization NEMO Regional Planning Comm.	
			48. Date 3/81	
			49. Revision Date(s) 5/81	

43. sold it to Orge and Vinnie Burton. They lived here until c 1965 when it was purchased by Ellis Speer, a great grandson of Gabriel Richard. It has been abandoned since c 1965. (F.M. Speer was a son of G. R. and brother to Lee. Oran Speer, a son of F.M. married Lila Norman and their son is Ellis).



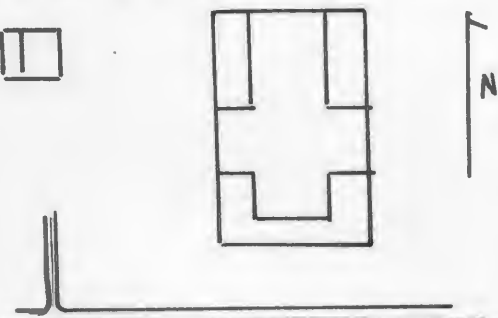


HISTORIC INVENTORY

1. No F 18		4. Present Name(s) Comstock Property		1. No.
2. County Schuyler		5. Other Name(s)		
3. Location of Negatives NEMO Regional Planning Comm.		School #4, Swanston School		
6. Specific Location NW $\frac{1}{4}$ of NW $\frac{1}{4}$ of Section 9 T66N, R13W		16. Thematic Category		2. County
7. City or Town If Rural, Township & Vicinity Fabius		17. Date(s) or Period 1900		
8. Site Plan with North Arrow 		18. Style or Design Vernacular		
		19. Architect or Engineer		4. Present Name(s)
		20. Contractor or Builder		
		21. Original Use, if apparent School		
		22. Present Use Abandoned		5. Other Name(s)
		23. Ownership Public <input type="checkbox"/> Private <input checked="" type="checkbox"/>		
		24. Owner's Name & Address, if known Charles Comstock Downing, MO 63536		
9. Coordinates UTM Lat Long 15/553360/4488740		25. Open to Public? Yes <input type="checkbox"/> No <input checked="" type="checkbox"/>		5. Other Name(s)
10. Site <input type="checkbox"/> Building <input checked="" type="checkbox"/> Structure <input type="checkbox"/> Object <input type="checkbox"/>		26. Local Contact Person or Organization NEMO Regional Planning Comm.		
11. On National Register? Yes <input type="checkbox"/> No <input checked="" type="checkbox"/>		27. Other Surveys in Which Included		
12. Is It Eligible? Yes <input checked="" type="checkbox"/> No <input type="checkbox"/>				5. Other Name(s)
13. Part of Estab. Hist. Dist.? Yes <input type="checkbox"/> No <input checked="" type="checkbox"/>				
14. District Potent'l? Yes <input type="checkbox"/> No <input checked="" type="checkbox"/>				
15. Name of Established District				5. Other Name(s)
42. Further Description of Important Features Typical of early school construction, this 1 room building has a single primary entrance, 3 bays to the sides (E & W) and no opening to the rear (N). The gable end is the front and it has a raking cornice. The entrance has a narrow transom. Openings are trabeated. The building sits on a hewn log sill which is mortise and tenoned. On the interior there is a raised platform in the N end. Beaded wainscotting runs about the room. Blackboard area is above it in the N end.				
43. History and Significance There was a school in the area as early as 1878, which was built by Peter Swanston and was log. In 1883 there were approximately 100 pupils, most over the age of 20. The new building was erected c 1900 with approximately 20 students. Students often participated in the Spring Concerts at Downing. A 4-H Club was organized here. Classes ceased in the late 1950's and the building was sold to Tillman Comstock.				
44. Description of Environment and Outbuildings The building sits close to the road N, but faces S. It sits on an embankment and there are 2 pent, vertical board sheds associated with it.				
45. Sources of Information 1878, 1898, 1916 Atlas SCHS-AF-Schools		46. Prepared by Linda Harper, HPS		
		47. Organization NEMO Regional Planning Comm.		
		48. Date 3/81		
		49. Revision Date(s)		



HISTORIC INVENTORY

1. No F 19		4. Present Name(s) Comstock Property		1. No.
2. County Schuyler		5. Other Name(s)		
3. Location of Negatives NEMO Regional Planning Comm.		Philip Residence		
6. Specific Location SW $\frac{1}{4}$ of SW $\frac{1}{4}$ of Section 4 T66 N, R13W		16. Thematic Category		2. County
7. City or Town II Rural, Township & Vicinity Fabius		17. Date(s) or Period c. 1913		
8. Site Plan with North Arrow 		18. Style or Design Vernacular with Queen Anne affinities		
9. Coordinates UTM Lat Long 15/553500/4488780		19. Architect or Engineer		4. Present Name(s)
10. Site II Building IX Structure II Object II		20. Contractor or Builder W. M. Phillip		
11. On National Register? Yes II No X		21. Original Use, if apparent Residence		
12. Is It Eligible? Yes X No II		22. Present Use Abandoned		5. Other Name(s)
13. Part of Estab. Hist. Dist.? Yes II No X		23. Ownership Public II Private IX		
14. District Potent'l? Yes II No X		24. Owner's Name & Address, if known Charles W. Comstock Downing, MO 63536		
15. Name of Established District		25. Open to Public? Yes II No IX		6. Other Name(s)
42. Further Description of Important Features The large 1 $\frac{1}{2}$ story cross plan main block has a gable roof with projecting bays and a front porch and rear sections which are capped by the continued sloop of the roofs. The front porch extends across the S facade and wraps around the SE and SW corners to cap 3 entrances. It is supported on battered wood columns. Windows are generally the wide, single sash type with narrow transoms. The front 1st story window is a 3 part type with 1/1 windows flanking the wide central one. The pent section to rear W has an enclosed porch. Both sections have single leaf entrances. Tall capped cornerboards (over)		26. Local Contact Person or Organization NEMO Regional Planning Comm.		
43. History and Significance G. A. Morris had a 2 room frame residence here by 1898. About this time his younger sister, Calley, married William Marion Phillips. They bought the farm, lived in the older house several years and about 1913 built their new farmhome. Three children, Ray, Hazel and Mary were raised on this farm. They did general farming but lost the farm during the depression. A loan company rented the property until it was (over)		27. Other Surveys in Which Included		
44. Description of Environment and Outbuildings It is less than $\frac{1}{4}$ mile W of County Road N and faces S. Two small sheds are to the NE. A garage and barns are to the W. Across the road S is a small frame barn.		28. No. of Stories 1 $\frac{1}{2}$		7. Other Name(s)
45. Sources of Information 1898, 1916 Atlas Personal Interview with M. Fryrear, and T. Comstock, 5/81		29. Basement? Yes II No X		
46. Prepared by Linda Harper, HPS		30. Foundation Material molded concrete block		
47. Organization NEMO Regional Planning Comm.		31. Wall Construction frame		8. Other Name(s)
48. Date 3/81		32. Roof Type & Material cross gable, asphalt sh.		
49. Revision Date(s) 5/81		33. No. of Bays Front 3 Side 3		
		34. Wall Treatment narrow clapboard		
		35. Plan Shape rectangular		
		36. Changes (Explain in #42) Addition II Altered II Moved I		
		37. Condition Interior fair Exterior fair		
		38. Preservation Underway? Yes II No IX		
		39. Endangered? By What? Yes IX No II abandoned		
		40. Visible from Public Road? Yes X No II		
		41. Distance from and Frontage on Road		

42. support a plain cornice which rakes in the gable ends. Interior millwork is oak and trabeated. Originally stained glass filled many of the transom lights.

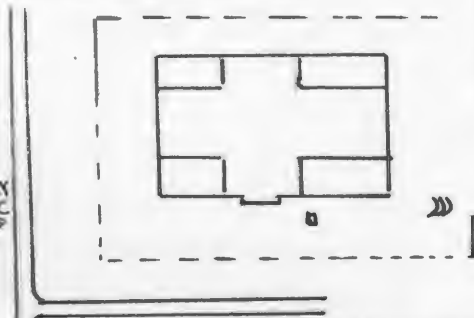
43. purchased in 1934 by Tillman and Agnus Westhoff Comstock. They too did general farming, and raised 3 sons: Charles, Derwood and Jr. Mr. Comstock lived here until 1979 when he moved to Downing.





HISTORIC INVENTORY

SK-A3-005-050

1 No. F 20		4. Present Name(s) Tallman Residence		1. No.
2 County Schuyler		5. Other Name(s)		
3 Location of Negatives NEMO Regional Planning Comm.		6. Specific Location SE 1/4 of SW 1/4 of Section 34 T67N, R14W		
7 City or Town If Rural, Township & Vicinity Fabius		16. Thematic Category		2. County
8. Site Plan with North Arrow 		17 Date(s) or Period 1917		
9 Coordinates UTM Lat Long 15/545890/4490390		18. Style or Design Vernacular		
10. Site <input type="checkbox"/> Building <input checked="" type="checkbox"/> Structure <input type="checkbox"/> Object <input type="checkbox"/>		19. Architect or Engineer William Speaks, Carpenter		4. Present Name(s)
11. On National Register? Yes <input type="checkbox"/> No <input checked="" type="checkbox"/>		20. Contractor or Builder Charles Tallman		
12. Is II Eligible? Yes <input checked="" type="checkbox"/> No <input type="checkbox"/>		21. Original Use, if apparent Residence		
13. Part of Estab. Hist. Dist.? Yes <input type="checkbox"/> No <input checked="" type="checkbox"/>		22. Present Use Residence		5. Other Name(s)
14. District Potent'l? Yes <input type="checkbox"/> No <input checked="" type="checkbox"/>		23. Ownership Public <input type="checkbox"/> Private <input checked="" type="checkbox"/>		
15. Name of Established District		24. Owner's Name & Address, if known C. A. Tallman Route 1 Lancaster, MO 63548		
42. Further Description of Important Features Windows are trabeated and 1/1, and there is a shallow rectangular 1 story bay on the S facade. On the N & S facades of the front ell are gabled wall dormers. The gable ends of the dormers and the ells have a raking cornice. Originally a 1 story porch wrapped around the front facade and capped 3 entrances. This has been altered to a 1 story porch at the NW and SW corners. The N porch has a doric column and the S one has been altered to wrought iron columns. At the NE corner is a 1 story hip room and at the SE is a 1 story hip roofed enclosed porch.		25. Open to Public? Yes <input type="checkbox"/> No <input checked="" type="checkbox"/>		5. Other Name(s)
43. History and Significance Charles Tallman, son of Francis and Ellener Williams Tallman, was born in Schuyler County north of Lancaster in 1860. He married Mary Elizabeth Henderson, daughter of William and Mary Attebery Henderson, in 1882. Eleven children were born to this union. Charles owned 300 acres in 1910 and was a successful sheep raiser, breeder of work horses, and a fancier of chickens, raising pure-bred Buff Orpingtons. (over)		26. Local Contact Person or Organization NEMO Regional Planning Comm.		
44. Description of Environment and Outbuildings Located in a fenced house yard, the house sits on an embankment facing W onto County Road C. A well is to the S. To the SW is a cellar and a gabled frame shed. A barn and other farm outbuildings are to the S.		27. Other Surveys in Which Included		
45. Sources of Information 1898, 1916 Atlas 1910 History Personal Interview with C. Tallman, 3/81		46. Prepared by Linda Harper, HPS		5. Other Name(s)
47. Organization NEMO Regional Planning Comm.		48. Date 3/81		
49. Revision Date(s)		40. Visible from Public Road? Yes <input checked="" type="checkbox"/> No <input type="checkbox"/>		
41. Distance from and Frontage on Road		43. Endangered? By What? Yes <input type="checkbox"/> No <input checked="" type="checkbox"/>		5. Other Name(s)
42. No. of Stories 1 1/2		44. Preservation Underway? Yes <input type="checkbox"/> No <input checked="" type="checkbox"/>		
43. Basement? Yes <input type="checkbox"/> No <input checked="" type="checkbox"/>		45. Foundation Material poured concrete		
44. Foundation Material poured concrete		46. Wall Construction frame		5. Other Name(s)
45. Wall Construction frame		47. Roof Type & Material cross gable, asphalt sh		
46. Roof Type & Material cross gable, asphalt sh		48. No. of Bays Front 3 Side 3		
47. No. of Bays Front 3 Side 3		49. Wall Treatment clapboard		5. Other Name(s)
48. Wall Treatment clapboard		50. Plan Shape irregular		
49. Plan Shape irregular		51. Changes (Explain in #42) Addition <input checked="" type="checkbox"/> Altered <input type="checkbox"/> Moved <input checked="" type="checkbox"/>		
50. Changes (Explain in #42) Addition <input checked="" type="checkbox"/> Altered <input type="checkbox"/> Moved <input checked="" type="checkbox"/>		52. Condition Interior good Exterior good		5. Other Name(s)
51. Condition Interior good Exterior good		53. Preservation Underway? Yes <input type="checkbox"/> No <input checked="" type="checkbox"/>		
52. Preservation Underway? Yes <input type="checkbox"/> No <input checked="" type="checkbox"/>		54. Endangered? Yes <input type="checkbox"/> No <input checked="" type="checkbox"/>		
53. Endangered? Yes <input type="checkbox"/> No <input checked="" type="checkbox"/>		55. Visible from Public Road? Yes <input checked="" type="checkbox"/> No <input type="checkbox"/>		5. Other Name(s)
54. Visible from Public Road? Yes <input checked="" type="checkbox"/> No <input type="checkbox"/>		56. Distance from and Frontage on Road		
55. Distance from and Frontage on Road		57. Other Surveys in Which Included		

43. He was a member of the school board. A son, Charles Austin, bought the farm in 1925 and continued the family farm. In 1929, C. Austin married Wilma Butts, daughter of Leonard and Minnie Small Butts. They raised a family here and continue to do general farming.

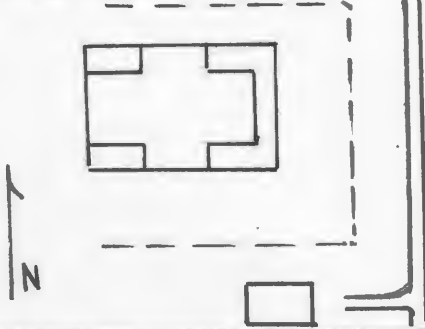




SK-AS-005-061

Office of Historic Preservation, P.O. Box 176, Jefferson City, Missouri 65101

HISTORIC INVENTORY

1. No F 21		4. Present Name(s) Tallman Property		1. No.
2. County Schuyler		5. Other Name(s) Hulen Residence		
3. Location of Negatives NEMO Regional Planning Comm.				
6. Specific Location SE 1/4 of NE 1/4 of Section 3 T 66 N, R 14 W		16. Thematic Category		2. County
		17. Date(s) or Period c. 1910-15		
7. City or Town If Rural, Township & Vicinity Fabius		18. Style or Design Vernacular		4. Present Name(s)
8. Site Plan with North Arrow 		19. Architect or Engineer		
		20. Contractor or Builder		5. Other Name(s)
9. Coordinates Lat Long 15/546940/4489480		21. Original Use, if apparent Residence		
10. Site: <input type="checkbox"/> Building <input checked="" type="checkbox"/> Structure: <input type="checkbox"/> Object: <input type="checkbox"/>		22. Present Use Abandoned		
		23. Ownership Public <input type="checkbox"/> Private <input checked="" type="checkbox"/>		
11. On National Register? Yes <input type="checkbox"/> No <input checked="" type="checkbox"/>		24. Owner's Name & Address, if known Charles E. & Venna Tallman Lancaster, MO 63548		6. Other Name(s)
12. Is it Eligible? Yes <input checked="" type="checkbox"/> No <input type="checkbox"/>		25. Open to Public? Yes <input type="checkbox"/> No <input checked="" type="checkbox"/>		
13. Part of Estab. Hist. Dist.? Yes <input type="checkbox"/> No <input checked="" type="checkbox"/>		26. Local Contact Person or Organization NEMO Regional Planning Comm.		
14. District Potent'l? Yes <input type="checkbox"/> No <input checked="" type="checkbox"/>		27. Other Surveys in Which Included		
15. Name of Established District				
42. Further Description of Important Features Doric columns support a 1 story porch which wraps around the front facade and caps 3 entrances. Windows are trabeated and 1/1, or the single sash type with narrow transoms. The gable ends to the S & E form pediments and have small circular attic level windows. Tall capped corner boards support a wide plain frieze. To the N & S of the rear ell are 1 story pent sections. Millwork is oak and trabeated.				
43. History and Significance As early as 1878, W. J. Norman owned this land and had a residence here. By 1898 it was owned by Mary Norman however it is unknown if this is a wife or daughter. W. C. Hulen was born in Schuyler County in 1877 and married Lillie Norman. They had 1 son. Bill Hulen continued the general farming operation of his wife's family farm and in c. 1910-15 he had a new home built. (over)				
44. Description of Environment and Outbuildings A fence denotes the once large house yard. Outbuildings are to the S and includes a hip roofed frame garage.				
45. Sources of Information 1878, 1898, 1916 Atlas Personal Interview with A. & W. Tallman 5/81		46. Prepared by Linda Harper, HPS		
		47. Organization NEMO Regional Planning Comm.		
		48. Date 3/81		
		49. Revision Date(s) 5/81		

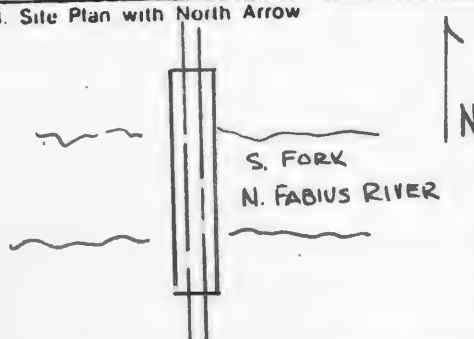
43. The following owners include Mike and Cybil Gingerich who had 1 son, Daniel (1927-28 - 1940); Ben & Naomi Graves and their 2 children-David and Carol (1940's); Earl and Eva White Brunk and their 5 children who lived there about 8 years; Wilbur and Maxine Willier and their 4 children and, Charles Tallman. While C. Tallman owned it, Tim and Elizabeth Mullinex lived there (1960's), however, it has been abandoned the past 11 years.





HISTORIC INVENTORY

SK-AS-005-052

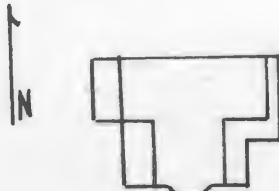
1. No F 22		4. Present Name(s) South Fork of North Fabius River Bridge		1. No.
2. County Schuyler		5. Other Name(s)		
3. Location of Negatives NEMO Regional Planning Comm.				
6. Specific Location SW 1/4 of SW 1/4 of Section 2 T66N, R14N		16. Thematic Category		2. County
		17. Date(s) or Period c 1900		
7. City or Town If Rural, Township & Vicinity Fabius		18. Style or Design Truss		4. Present Name(s)
8. Site Plan with North Arrow 		19. Architect or Engineer		
		20. Contractor or Builder		5. Other Name(s)
9. Coordinates UTM Lat Long 15/547015/4489040		21. Original Use, if apparent Road bridge		
10. Site: <input type="checkbox"/> Building <input type="checkbox"/> Structure or Object: <input type="checkbox"/>		22. Present Use Road bridge		
		23. Ownership Public <input checked="" type="checkbox"/> Private <input type="checkbox"/>		
11. On National Register? Yes <input type="checkbox"/> No <input checked="" type="checkbox"/>		24. Owner's Name & Address, if known Schuyler County Court Schuyler County Courthouse Lancaster, MO 63548		6. Other Name(s)
12. Is It Eligible? Yes <input checked="" type="checkbox"/> No <input type="checkbox"/>		25. Open to Public? Yes <input checked="" type="checkbox"/> No <input type="checkbox"/>		
13. Part of Estab. Hist. Dist.? Yes <input type="checkbox"/> No <input checked="" type="checkbox"/>		26. Local Contact Person or Organization NEMO Regional Planning Comm.		
14. District Potent'l? Yes <input type="checkbox"/> No <input checked="" type="checkbox"/>		27. Other Surveys in Which Included		
15. Name of Established District				
42. Further Description of Important Features This is a single span Pratt, pony bridge which sits on timber piling. It has a single lane wood deck with plank running boards, and measures approximately 15' x 75'. Steel forms diagonal secondary bracing and side railings.				
43. History and Significance				
44. Description of Environment and Outbuildings Running N to S, the bridge crosses the S Fork of the N. Fabius River. Flat river valley land is to both the N & S.				
45. Sources of Information		46. Prepared by Linda Harper, HPS		
		47. Organization NEMO Regional Planning Comm		
		48. Date 3/81		
		49. Revision Date(s)		



SK-AS-005-053

Office of Historic Preservation, P.O. Box 176, Jefferson City, Missouri 65101

HISTORIC INVENTORY


1. No F 23		4. Present Name(s) Tallman Property		1. No.
2. County Schuyler		5. Other Name(s)		
3. Location of Negatives NEMO Regional Planning Comm.		Rolston Residence		
6. Specific Location SE $\frac{1}{4}$ of NE $\frac{1}{4}$ of Section 10 T66N, R14W		16. Thematic Category		2. County
		17. Date(s) or Period c 1910-15		
7. City or Town If Rural, Township & Vicinity Fabius		18. Style or Design C type		4. Present Name(s)
8. Site Plan with North Arrow 		19. Architect or Engineer		
		20. Contractor or Builder		5. Other Name(s)
9. Coordinates UTM Lat Long 15/547000/4488040		21. Original Use, if apparent Residence		
10. Site: <input type="checkbox"/> Building <input checked="" type="checkbox"/> Structure: <input type="checkbox"/> Object: <input type="checkbox"/>		22. Present Use Abandoned		
		23. Ownership Public <input type="checkbox"/> Private <input checked="" type="checkbox"/>		
11. On National Register? Yes <input type="checkbox"/> No <input checked="" type="checkbox"/>		24. Owner's Name & Address, if known Brice Tallman Route 1 Lancaster, MO 63548		6. Other Name(s)
12. Is It Eligible? Yes <input checked="" type="checkbox"/> No <input type="checkbox"/>		25. Open to Public? Yes <input type="checkbox"/> No <input checked="" type="checkbox"/>		
13. Part of Estab. Hist. Dist.? Yes <input type="checkbox"/> No <input checked="" type="checkbox"/>		26. Local Contact Person or Organization NEMO Regional Planning Comm.		7. Other Name(s)
14. District Potent'l? Yes <input type="checkbox"/> No <input checked="" type="checkbox"/>		27. Other Surveys in Which Included		
15. Name of Established District		28. No. of Stories 1 $\frac{1}{2}$		8. Other Name(s)
		29. Basement? Yes <input type="checkbox"/> No <input checked="" type="checkbox"/>		
		30. Foundation Material concrete		9. Other Name(s)
		31. Wall Construction log		
		32. Roof Type & Material cross gable, corrugated metal		10. Other Name(s)
		33. No. of Bays Front 3 Side 4		
		34. Wall Treatment metal panels		11. Other Name(s)
		35. Plan Shape irregular		
		36. Changes (Explain in #42) Addition: <input type="checkbox"/> Altered: <input type="checkbox"/> Moved: <input type="checkbox"/>		12. Other Name(s)
		37. Condition Interior poor Exterior fair		
		38. Preservation Underway? Yes <input type="checkbox"/> No <input checked="" type="checkbox"/>		13. Other Name(s)
		39. Endangered? By What? Yes <input checked="" type="checkbox"/> No <input type="checkbox"/> abandoned		
		40. Visible from Public Road? Yes <input checked="" type="checkbox"/> No <input type="checkbox"/>		14. Other Name(s)
		41. Distance from and Frontage on Road		
42. Further Description of Important Features Built of hewn oak logs which measure 7-8" x 5-6" with concrete chinking, the structure has 3 log rooms and uses several types of notching, including "V", square, and some dovetail (see photo details). The same size logs are used for ceiling beams which have 2' centers. A little large log, 8" x 7", is used for the floor joist with 32" centers. The 3 rooms measure 13'9" x 12'6" (NE), 13'9" x 15'8" (NW) and 15'9" x 15'3" (S). An opening has been closed up between the N rooms. In the NW room is a boxed stair (6'2" x 3'3") in the SW corner. A central chimney served (over)				
43. History and Significance As early as 1878 J. Rolston owned this property but no dwelling was here. Jessie Rolston had a residence here by 1898 but by 1910-15 he, with the help of 3 sons, Raymond, Gerald and Earl (?), built their new home. Reportedly the metal panels of the exterior sheathing were imported from Germany. Raymond and Gerald lived here until c 1975 when it was sold to the current owner who has since used it as rental property.				
44. Description of Environment and Outbuildings Sitting close to the road and facing E, the house sits on an embankment. There are no remaining outbuildings.				
45. Sources of Information 1878, 1898, 1916 Atlas Personal Interview with B. Tallman, 3/81			46. Prepared by Linda Harper, HPS	
			47. Organization NEMO Regional Planning Comm.	
			48. Date 3/81	
			49. Revision Date(s)	

42. stoves in most rooms. Most windows are 1/1 except 3 wide single sash type on the front (E) facade. On the S facade is a polygonal bay window of frame construction. Also in frame is a pent room to the SW and a small gabled addition on the NW. The plan, the bay window, Eastlake doors, and a large irregular porch across the front give the house cottage or C-type qualities. This porch is supported on doric columns. There is a small pent porch to the N over a secondary entrance. The house is sheathed in 5' x 28" metal panels which resembles ashlar stone or molded concrete block.



EXTERIOR DETAIL
SHOWING NOTCHING
AND METAL PANELS



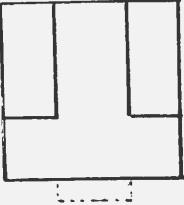








HISTORIC INVENTORY

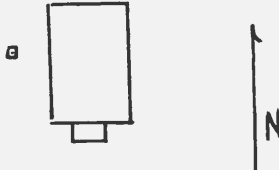
1 No F-24		4. Present Name(s) Tallman Property		1. No
2 County Schuyler		5 Other Name(s)		
3 Location of Negatives NEMO Regional Planning Comm.		Lehr Place, Cloverdale Stock Farm		
6 Specific Location NE $\frac{1}{4}$ of SW $\frac{1}{4}$ of Section 11 T66N, R14W		16. Thematic Category		2. County
7 City or Town If Rural, Township & Vicinity Fabius		17 Date(s) or Period c 1885		
8. Site Plan with North Arrow 		18 Style or Design G type		
		19. Architect or Engineer		4. Present Name(s)
		20. Contractor or Builder		
		21. Original Use, if apparent Residence		
		22 Present Use Abandoned		5. Other Name(s)
		23 Ownership Public <input type="checkbox"/> Private <input checked="" type="checkbox"/>		
		24. Owner's Name & Address, if known Brice Tallman Route 1 Lancaster, MO 63548		
9 Coordinates UTM Lat Long 15/547500/4487840		25. Open to Public? Yes <input type="checkbox"/> No <input checked="" type="checkbox"/>		6. Other Name(s)
10 Site <input type="checkbox"/> Building <input checked="" type="checkbox"/> Structure <input type="checkbox"/> Object <input type="checkbox"/>		26. Local Contact Person or Organization NEMO Regional Planning Comm.		
11. On National Register? Yes <input type="checkbox"/> No <input checked="" type="checkbox"/> 12. Is it Eligible? Yes <input checked="" type="checkbox"/> No <input type="checkbox"/>		27. Other Surveys in Which Included		
13 Part of Estab. Yes <input type="checkbox"/> Hist Dist? No <input checked="" type="checkbox"/> 14. District Potent'l? Yes <input type="checkbox"/> No <input checked="" type="checkbox"/>		28. No. of Stories 1 $\frac{1}{2}$		7. Other Name(s)
15 Name of Established District		29. Basement? Yes <input type="checkbox"/> No <input checked="" type="checkbox"/>		
		30. Foundation Material stone piers		
		31. Wall Construction timber frame		8. Other Name(s)
		32. Roof Type & Material cross gable, asphalt sh.		
		33. No. of Bays Front 3 Side 3		
		34. Wall Treatment clapboard		9. Other Name(s)
		35. Plan Shape rectangular		
		36. Changes (Explain in #42) Addition <input checked="" type="checkbox"/> Moved <input type="checkbox"/>		
		37. Condition Interior Exterior good		10. Other Name(s)
		38. Preservation Underway? Yes <input type="checkbox"/> No <input checked="" type="checkbox"/>		
		39. Endangered? By What? Yes <input type="checkbox"/> No <input type="checkbox"/>		
		40. Visible from Public Road? Yes <input type="checkbox"/> No <input type="checkbox"/>		11. Other Name(s)
		41. Distance from and Frontage on Road		
42. Further Description of Important Features Originally a 1 bay porch capped the central entrance and transom and gave access to a 2nd story entrance in the peak which has been altered to a 1/1 window. Most windows are trabeated, attenuated and 2/2. To the W of the rear ell is a pent room; to its E is a pent porch with chamfered columns. Interior millwork is plain and there is a central hall and stair.				
43. History and Significance Owners include Albert Hall, who operated it as Cloverdale Stock Farm (1898), A.S. Lehr (1916), and Bill Shoemaker. Under the present owner it has been abandoned.				
44. Description of Environment and Outbuildings The house sits $\frac{1}{4}$ mile N of the gravel road and faces S. It sits on a ridge overlooking the S Fork of the N. Fabius River to the N. Several gabled, frame sheds are to the NE. A cellar and well are to the N.				
45 Sources of Information 1878, 1898, 1916 Atlas Personal Interview with B. Tallman, 3/81			46. Prepared by Linda Harper, HPS	
			47. Organization NEMO Regional Planning Comm	
			48. Date 3/81	
			49. Revision Date(s)	



SK AS 005-055

Office of Historic Preservation, P.O. Box 176, Jefferson City, Missouri 65101

HISTORIC INVENTORY

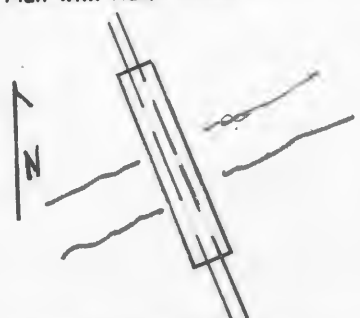
1. No F - 25		4. Present Name(s) Hagan Property		1. No
2. County Schuyler		5. Other Name(s)		
3. Location of Negatives NEMO Regional Planning Comm.		School 19, Reeves School		
6. Specific Location SW $\frac{1}{4}$ of NE $\frac{1}{4}$ of Section 11 T 66 N, R 14 W		16. Thematic Category		2. County
		17. Date(s) or Period c 1900		
7. City or Town If Rural, Township & Vicinity Fabius		18. Style or Design Vernacular		4. Present Name(s)
8. Site Plan with North Arrow 		19. Architect or Engineer		
		20. Contractor or Builder		5. Other Name(s)
9. Coordinates UTM Lat Long 15/548240/4487935		21. Original Use, if apparent School		
10. Site: <input checked="" type="checkbox"/> Building <input checked="" type="checkbox"/> Structure: <input type="checkbox"/> Object: <input type="checkbox"/>		22. Present Use Hay storage		
		23. Ownership Public <input type="checkbox"/> Private <input checked="" type="checkbox"/>		
11. On National Register? Yes <input type="checkbox"/> No <input checked="" type="checkbox"/>		24. Owner's Name & Address, if known L.J. & Ruth Hagan Lancaster, MO 63548		3. No
12. Is It Eligible? Yes <input checked="" type="checkbox"/> No <input type="checkbox"/>		25. Open to Public? Yes <input type="checkbox"/> No <input checked="" type="checkbox"/>		
13. Part of Estab. Hist. Dist.? Yes <input type="checkbox"/> No <input checked="" type="checkbox"/>		26. Local Contact Person or Organization NEMO Regional Planning Comm.		4. Present Name(s)
14. District Potent'l? Yes <input type="checkbox"/> No <input checked="" type="checkbox"/>		27. Other Surveys in Which Included		
15. Name of Established District		28. No. of Stories 1		5. Other Name(s)
		29. Basement? Yes <input type="checkbox"/> No <input checked="" type="checkbox"/>		
		30. Foundation Material molded concrete block		6. No
		31. Wall Construction frame		
		32. Roof Type & Material gable, asphalt sh.		7. No
		33. No. of Bays Front 3 Side 4		
		34. Wall Treatment clapboard		8. No
		35. Plan Shape rectangular		
		36. Changes (Explain in #42) Addition <input checked="" type="checkbox"/> Altered <input type="checkbox"/> Moved <input type="checkbox"/>		9. No
		37. Condition Interior <u>deteriorated</u> Exterior <u>fair</u>		
		38. Preservation Underway? Yes <input type="checkbox"/> No <input checked="" type="checkbox"/>		10. No
		39. Endangered? By What? Yes <input checked="" type="checkbox"/> No <input type="checkbox"/> abandoned		
		40. Visible from Public Road? Yes <input checked="" type="checkbox"/> No <input type="checkbox"/>		11. No
		41. Distance from and Frontage on Road		
42. Further Description of Important Features In the center of the primary facade is a 1 story, gable roofed vestibule. Both it & the larger gable end are accented by a raking cornice. On the W side of the vestibule is a single leaf entrance & concrete stoop. Windows are boarded up. Interior millwork is plain. There is some blackboard intact. The flooring has been removed.				
43. History and Significance In 1856 Hiram Reeves leased land to the Board of Education for \$1. It originally was $\frac{1}{2}$ mile N of its present site. It closed in the late 1950's & sold to W.R. Reed in 1966. Mr. D. Jones is often associated with the Reeves School. Born 1844, he taught school 44 years, of which 10 terms were at Reeves. He was known as "the great speller".				
44. Description of Environment and Outbuildings Facing S the building now sits in an open field & faces S. A well is to the W. No outbuildings remain.				
45. Sources of Information 1878, 1898, 1916 Atlas SCHS-AF-Schools 1910 History			46. Prepared by Linda Harper, HPS	
			47. Organization NEMO Regional Planning Comm.	
			48. Date 3/81	
			49. Revision Date(s)	





HISTORIC INVENTORY

SK AS 005 056

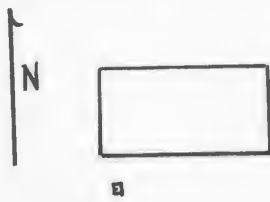
1. No F 26		4. Present Name(s) Tributary of North Fabius River Bridge		1. No.
2. County Schuyler		5. Other Name(s)		
3. Location of Negatives NEMO Regional Planning Comm.				
6. Specific Location NW¼ of SE¼ of Section 7 T 66 N, R 13 W		16. Thematic Category		2. County
		17. Date(s) or Period c 1900		
7. City or Town If Rural, Township & Vicinity Fabius		18. Style or Design Truss		4. Present Name(s)
8. Site Plan with North Arrow 		19. Architect or Engineer		
		20. Contractor or Builder		5. Other Name(s)
9. Coordinates UTM Lat Long 15/551260/4487490		21. Original Use, if apparent Road bridge		
10. Site: Building <input type="checkbox"/> Structure <input checked="" type="checkbox"/> Object <input type="checkbox"/>		22. Present Use Road bridge		
		23. Ownership Public <input checked="" type="checkbox"/> Private <input type="checkbox"/>		
11. On National Register? Yes <input type="checkbox"/> No <input checked="" type="checkbox"/>		24. Owner's Name & Address, if known Schuyler County Court Courthouse Lancaster, MO 63548		
12. Is It Eligible? Yes <input checked="" type="checkbox"/> No <input type="checkbox"/>		25. Open to Public? Yes <input checked="" type="checkbox"/> No <input type="checkbox"/>		
13. Part of Estab. Hist. Dist.? Yes <input type="checkbox"/> No <input checked="" type="checkbox"/>		26. Local Contact Person or Organization NEMO Regional Planning Comm.		
14. District Potent'l? Yes <input type="checkbox"/> No <input checked="" type="checkbox"/>		27. Other Surveys in Which Included		
15. Name of Established District				
42. Further Description of Important Features Measuring 13' x 30', the bridge sits on timber pilings and has a wood, single lane deck with plank running boards. It is a Pratt-type, pony truss bridge with diagonal bracing.				
43. History and Significance				
44. Description of Environment and Outbuildings Extending NW to SE, the bridge is located on a tributary which leads into the N. Fabius River about ½ mile to the E. It is along the W edge of the river valley.				
45. Sources of Information		46. Prepared by Linda Harper, HPS		
		47. Organization NEMO Regional Planning Comm.		
		48. Date 49. Revision Date(s)		



SK-AS-005-057
65101

Office of Historic Preservation, P.O. Box 176, Jefferson City, Missouri

HISTORIC INVENTORY

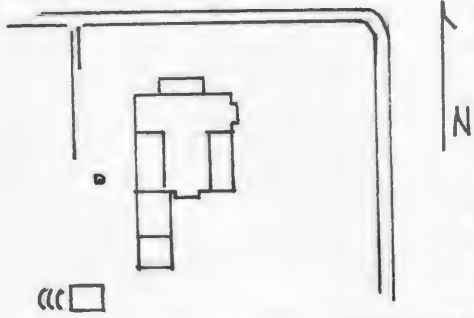
1 No F-27		4. Present Name(s) Kelso Property		1. No.
2 County Schuyler		5 Other Name(s)		
3 Location of Negatives NEMO Regional Planning Comm.		Dutchy - Phillips School, School #22		
6 Specific Location NE 1/4 of NE 1/4 of Section 18 T66N, R13W		16. Thematic Category		2. County
		17 Date(s) or Period 1895		
7 City or Town If Rural, Township & Vicinity Fabius		18. Style or Design Vernacular		4. Present Name(s)
8. Site Plan with North Arrow 		19. Architect or Engineer		
		20. Contractor or Builder		5. Other Name(s)
9 Coordinates UTM Lat Long 15/551465/4486910		21. Original Use, if apparent School		
10. Site Building <input checked="" type="checkbox"/> Structure Object <input type="checkbox"/>		22. Present Use Hay storage		
11. On National Register? Yes <input type="checkbox"/> No <input checked="" type="checkbox"/>		23 Ownership Public <input type="checkbox"/> Private <input checked="" type="checkbox"/>		
12. Is it Eligible? Yes <input checked="" type="checkbox"/> No <input type="checkbox"/>		24. Owner's Name & Address, if known Kenneth & Marie Kelso Route 1 Downing, MO 63536		
13 Part of Estab. Hist. Dist.? Yes <input type="checkbox"/> No <input checked="" type="checkbox"/>		25. Open to Public? Yes <input type="checkbox"/> No <input checked="" type="checkbox"/>		
14. District Potent'l? Yes <input type="checkbox"/> No <input checked="" type="checkbox"/>		26. Local Contact Person or Organization NEMO Regional Planning Comm.		
15. Name of Established District		27. Other Surveys in Which Included		
42. Further Description of Important Features The building sits on sandstone piers with a molded concrete block skirting. The trabeated windows have been boarded up. A raking cornice and a central single leaf entrance are on the front (E) gable end. Originally a chimney sat astride the ridge of the roof toward the W facade. Interior millwork is plain except for a beaded wainscotting. There is a raised platform in the W 1/3rd of the single room.		28. No. of Stories 1		2. County
		29. Basement? Yes <input type="checkbox"/> No <input checked="" type="checkbox"/>		
		30. Foundation Material stone & molded concrete block		4. Present Name(s)
		31. Wall Construction frame		
		32. Roof Type & Material gable, wood sh.		
		33. No. of Bays Front 1 Side 3		
		34. Wall Treatment clapboard		5. Other Name(s)
		35. Plan Shape rectangular		
		36. Changes (Explain in #42) Addition <input type="checkbox"/> Altered <input type="checkbox"/> Moved <input type="checkbox"/>		
		37. Condition Interior deteriorated Exterior poor		
		38. Preservation Underway? Yes <input type="checkbox"/> No <input checked="" type="checkbox"/>		
		39. Endangered? By What? Yes <input checked="" type="checkbox"/> No <input type="checkbox"/> abandoned		
		40. Visible from Public Road? Yes <input checked="" type="checkbox"/> No <input type="checkbox"/>		
		41. Distance from and Frontage on Road		
43. History and Significance In 1878, the school for this area sat 1/2 mile S of the present site. In April, 1903, the site was changed and land was purchased from Jessie Millins at \$30 per acre. The first 8 grades were taught here. Grace McVey or Jo Kearse was the last teacher when the school closed in 1950-51. It has been used as hay storage since.				
44. Description of Environment and Outbuildings Facing E, the building now sits in an open pasture. It sits on a ridge just S of the North Fabius River. No outbuildings remain. A well is to the S.				
45 Sources of Information 1878, 1898, 1916 Atlas Personal Interview with K. Shaw and C. Ayer, 5/81 SCHS-AF-Schools			46. Prepared by Linda Harper, HPS	
			47. Organization NEMO Regional Planning Comm.	
			48. Date 3/81 49. Revision Date(s) 5/81	



SK-AS-005-058

Office of Historic Preservation, P.O. Box 176, Jefferson City, Missouri 65101

HISTORIC INVENTORY

1 No F 28		4. Present Name(s) Bieber Property		1. No.
2 County Schuyler		5. Other Name(s)		
3 Location of Negatives NEMO Regional Planning Comm.		Morgan Residence, Highland Stock Farm		
6 Specific Location NE 1/4 of NE 1/4 of Section 19 T 66 N, R 13 W		16. Thematic Category		2. County
		17 Date(s) or Period c. 1885		
7 City or Town Il Rural, Township & Vicinity Fabius		18. Style or Design Vernacular		4. Present Name(s)
8. Site Plan with North Arrow 		19. Architect or Engineer		
		20. Contractor or Builder		5. Other Name(s)
9 Coordinates UTM Lat Long 15/551720/4485480		21. Original Use, if apparent Residence		
10. Site <input checked="" type="checkbox"/> Building <input checked="" type="checkbox"/> Structure <input type="checkbox"/> Object <input type="checkbox"/>		22 Present Use Abandoned		
		23 Ownership Public <input checked="" type="checkbox"/> Private <input checked="" type="checkbox"/>		
11. On National Register? Yes <input type="checkbox"/> No <input checked="" type="checkbox"/>		24. Owner's Name & Address, if known Ed Bieber Holder, IL 61746		3. No.
12. Is It Eligible? Yes <input checked="" type="checkbox"/> No <input type="checkbox"/>		25. Open to Public? Yes <input type="checkbox"/> No <input checked="" type="checkbox"/>		
13 Part of Estab. Hist. Dist.? Yes <input type="checkbox"/> No <input checked="" type="checkbox"/>		26. Local Contact Person or Organization NEMO Regional Planning Comm.		4. Present Name(s)
14. District Potent'l? Yes <input type="checkbox"/> No <input checked="" type="checkbox"/>		27. Other Surveys in Which Included		
15 Name of Established District		28. No. of Stories 1		5. Other Name(s)
		29. Basement? Yes <input type="checkbox"/> No <input checked="" type="checkbox"/>		
		30. Foundation Material molded concrete block		
		31. Wall Construction frame		
		32. Roof Type & Material gable, asphalt sh.		
		33. No. of Bays Front 3 Side 4		
		34. Wall Treatment composition siding		
		35. Plan Shape irregular		
		36. Changes (Explain in #42) Addition <input checked="" type="checkbox"/> Altered <input checked="" type="checkbox"/> Moved <input type="checkbox"/>		
		37. Condition Interior _____ Exterior fair		
		38. Preservation Underway? Yes <input type="checkbox"/> No <input checked="" type="checkbox"/>		
		39. Endangered? By What? Yes <input checked="" type="checkbox"/> No <input type="checkbox"/> abandoned		
		40. Visible from Public Road? Yes <input checked="" type="checkbox"/> No <input type="checkbox"/>		
		41. Distance from and Frontage on Road		
42. Further Description of Important Features The house may have originally been the A type with 2 front entrances and a central chimney. Currently there is an off center entrance with a 1 bay gabled porch and a concrete stoop. Windows are trabeated and 2/2. On the E facade is a slightly projecting rectangular bay with paired 1/1 attenuated windows. It has a wide entablature and elaborate cutwork in the frieze (see photo detail). To the rear is a gable ell. Its S bay repeats the E window treatment and there is a cutwork vergeboard in the gable end. Pent sections are to the E and W of this ell and 2 gabled (Over)				
43. History and Significance In 1878 Elizabeth Philips owned the land and had a residence here. It is listed as the Highland Stock Farm, owned by W. S. Morgan in 1898. Morgan was born in Missouri in 1852, and moved to Schuyler County in 1856. He was the son of John and Mary Ann Hodges. John was from England. Mary was born in Kentucky and died in 1865. The following year John married Nancy Mullinex. William married Lorinda Cook of Texas (over)				
44. Description of Environment and Outbuildings The house sits at a sharp S curve in the road and faces N. A well is to the W. At the SW corner is a cellar and a frame, gabled shed covered with asbestos siding.				
45 Sources of Information 1878, 1898, 1916 Atlas 1888 History		46. Prepared by Linda Harper, HPS		
		47. Organization NEMO Regional Planning Comm.		
		48. Date 3/81		
		49. Revision Date(s)		

42. sections project S at the SW corner. These last sections are covered with asbestos siding.

43. in 1875 and 5 children were born to this union: Sarah E., Mary E., Oscar, Homer and Lula May. Mr. Morgan served as deacon 10 years for the Missionary Baptist Church, was an IOOF member, and served as Constable. In 1888 he was listed as a "prominent farmer and stock raiser of Fabius Township" and as having "a nicely improved farm of 140 acres". In 1916 the farm is listed as belonging to L. E. Morgan.



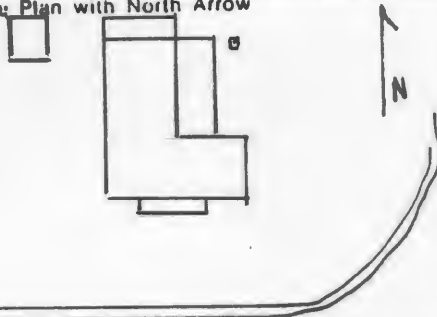




JK-A5-005-054

Office of Historic Preservation, P.O. Box 176, Jefferson City, Missouri 65101

HISTORIC INVENTORY

1. No F 29.		4. Present Name(s) Sayre Residence		1. No.
2. County Schuyler		5. Other Name(s)		
3. Location of Negatives NEMO Regional Planning Comm.		Goosey Place, Green Valley Stock Farm, Fincher Residence		
6. Specific Location NW $\frac{1}{4}$ of NW $\frac{1}{4}$ of Section 21 T66N, R13W		16. Thematic Category		2. County
		17. Date(s) or Period c 1890		
7. City or Town If Rural, Township & Vicinity Fabius		18. Style or Design G Type		4. Present Name(s)
8. Site Plan with North Arrow 		19. Architect or Engineer		
		20. Contractor or Builder		5. Other Name(s)
9. Coordinates UTM Lat Long 15/553460/4485160		21. Original Use, if apparent Residence		
10. Site: <input type="checkbox"/> Building <input checked="" type="checkbox"/> Structure: <input type="checkbox"/> Object: <input type="checkbox"/>		22. Present Use Residence		
		23. Ownership Public <input type="checkbox"/> Private <input checked="" type="checkbox"/>		
11. On National Register? Yes <input type="checkbox"/> No <input checked="" type="checkbox"/>		24. Owner's Name & Address, if known Arthur Sayre Route 2 Downing, MO 63536		6. Other Name(s)
12. Is It Eligible? Yes <input checked="" type="checkbox"/> No <input type="checkbox"/>		25. Open to Public? Yes <input type="checkbox"/> No <input checked="" type="checkbox"/>		
13. Part of Estab. Hist. Dist.? Yes <input type="checkbox"/> No <input checked="" type="checkbox"/>		26. Local Contact Person or Organization NEMO Regional Planning Comm.		
14. District Potent'l? Yes <input type="checkbox"/> No <input checked="" type="checkbox"/>		27. Other Surveys in Which Included		
15. Name of Established District		28. No. of Stories 1 $\frac{1}{2}$		
		29. Basement? Yes <input type="checkbox"/> No <input checked="" type="checkbox"/>		
		30. Foundation Material brick		
		31. Wall Construction frame		
		32. Roof Type & Material gable, asphalt sh.		
		33. No. of Bays Front 5 Side 3		
		34. Wall Treatment clapboard		
		35. Plan Shape L		
		36. Changes (Explain in #42) Addition <input checked="" type="checkbox"/> Altered <input checked="" type="checkbox"/> Moved <input type="checkbox"/>		
		37. Condition Interior good Exterior good		
		38. Preservation Underway? Yes <input type="checkbox"/> No <input checked="" type="checkbox"/>		
		39. Endangered? By What? Yes <input type="checkbox"/> No <input checked="" type="checkbox"/>		
		40. Visible from Public Road? Yes <input checked="" type="checkbox"/> No <input type="checkbox"/>		
		41. Distance from and Frontage on Road		
42. Further Description of Important Features A 1920-30's vintage 1 story, hip roofed porch caps the central entrance and a window to each side. The 4/4 attenuated windows are trabeated. A plain raking cornice accents the gable ends and the central gable peak which has a 5/1 window. There is a 2 bay rear ell with an enclosed pent porch and room to its E and a small pent bath addition to its N. The interior is plain and has been updated. A boxed corner stair in the NW of the front N room leads to the attic level.				
43. History and Significance John Goosey was born 1810 and by the 1870's he and his wife Catherine (b. 1820, d. 1905) were the owners of this property and had a residence here. John died in 1878 and his son Willard Goosey continued the farm and by 1898 had developed the Green Valley Stock Farm. Willard married Mary Fincher and they had 6 sons. Mary died and in 1907 Willard and his 2nd wife moved from the farm. Willard sold the (over)				
44. Description of Environment and Outbuildings The house sits 1/8 mile E of County Road N and faces S toward the valley formed by the North Fabius River. Two frame, gabled outbuildings are to the NW; one is clapboarded. A well is to the E. A barn, garage, and farm buildings are to the E.				
45. Sources of Information 1878, 1898, 1916 Atlas Personal Interview with Mrs. Sayre, 3/81, Bertha Fincher Cook 5/81 SCHS-AF-Cemetery Records		46. Prepared by Linda Harper, HPS 47. Organization NEMO Regional Planning Comm. 48. Date 3/81 49. Revision Date(s) 5/81		

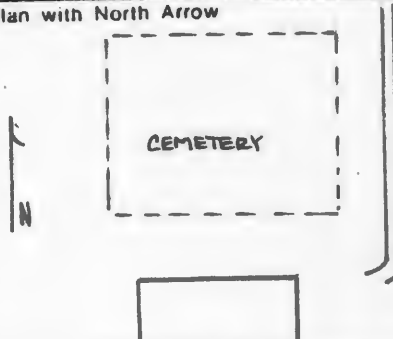
43. property to Mary's brother, John William Fincher, who had married Elizabeth Jane Groseclose in 1896. J.W.'s parents were John William and Lucinda Hicks Fincher, originally from Tennessee. William B. and Hannah Webster Groseclose were Elizabeth's parents. John and Elizabeth had 7 children. John did general farming and raised purebred Hereford cattle. They moved from here about 1920 and Archie and Lela Lasley Gray lived here in the 1930's. During the depression it was owned by a loan company. Later owners were Alfred Peterson and Cecil Laye. The Arthur Sayre's bought the property in 1947 and have lived here since that time. They added a bath in 1969.

(John and Catherine Goosey are buried in a small cemetery located on the property).





HISTORIC INVENTORY

1. No. F30		4. Present Name(s) Fabius Baptist Church		1. No.	
2. County Schuyler		5. Other Name(s)		2. County	
3. Location of Negatives NEMO Regional Planning Comm.				4. Present Name(s)	
6. Specific Location SE 1/4 of SW 1/4 of Section 14 T66N, R14W		16. Thematic Category		28. No. of Stories 1	
7. City or Town If Rural, Township & Vicinity Fabius		17. Date(s) or Period 1902		29. Basement? Yes <input type="checkbox"/> No <input checked="" type="checkbox"/>	
8. Site Plan with North Arrow 		18. Style or Design Vernacular		30. Foundation Material molded concrete block	
9. Coordinates UTM Lat Long 15/547840/4485580		19. Architect or Engineer		31. Wall Construction frame	
10. Site <input type="checkbox"/> Building <input checked="" type="checkbox"/> Structure <input type="checkbox"/> Object <input type="checkbox"/>		20. Contractor or Builder		32. Roof Type & Material gable, asphalt sh.	
11. On National Register? Yes <input type="checkbox"/> No <input checked="" type="checkbox"/>		21. Original Use, if apparent Church		33. No. of Bays Front 1 Side 3	
12. Is It Eligible? Yes <input checked="" type="checkbox"/> No <input type="checkbox"/>		22. Present Use Church		34. Wall Treatment clapboard	
13. Part of Estab. Hist. Dist.? Yes <input type="checkbox"/> No <input checked="" type="checkbox"/>		23. Ownership Public <input type="checkbox"/> Private <input checked="" type="checkbox"/>		35. Plan Shape rectangular	
14. District Potent? Yes <input type="checkbox"/> No <input checked="" type="checkbox"/>		24. Owner's Name & Address, if known Fabius Baptist Church Route 2 Lancaster, MO 63548		36. Changes (Explain in #42) Addition <input type="checkbox"/> Altered <input checked="" type="checkbox"/> Moved <input type="checkbox"/>	
15. Name of Established District		25. Open to Public? restricted Yes <input checked="" type="checkbox"/> No <input type="checkbox"/>		37. Condition Interior good Exterior good	
		26. Local Contact Person or Organization NEMO Regional Planning Comm.		38. Preservation Underway? Yes <input type="checkbox"/> No <input checked="" type="checkbox"/>	
		27. Other Surveys in Which Included		39. Endangered? By What? Yes <input type="checkbox"/> No <input checked="" type="checkbox"/>	
				40. Visible from Public Road? Yes <input checked="" type="checkbox"/> No <input type="checkbox"/>	
				41. Distance from and Frontage on Road	
42. Further Description of Important Features The tall, narrow windows are 4/4 and trabeated. There are no openings on the rear (W) facade. The front entrance has been altered and there is now a single leaf entrance. A raised platform is in the W 1/3 of the building and the window has been remodeled.					
43. History and Significance Organized in 1841 with 25 charter members, the church met in a log structure. This and a 2nd frame building both burnt. The church continues to be used today.					
44. Description of Environment and Outbuildings Sitting at the end of a county road, the church faces E. To its N is a cemetery. The earliest grave dates to 1841.					
45. Sources of Information 1878, 1898, 1916 Atlas SCHS-AF-Churchs				46. Prepared by Linda Harper, HPS	
				47. Organization NEMO Regional Planning Comm.	
				48. Date 3/81	
				49. Revision Date(s)	

1. No.

2. County

4. Present Name(s)

5. Other Name(s)

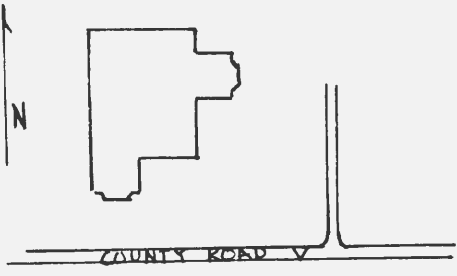


FABIUS
BAPTIST CHURCH

SK AS 023 061

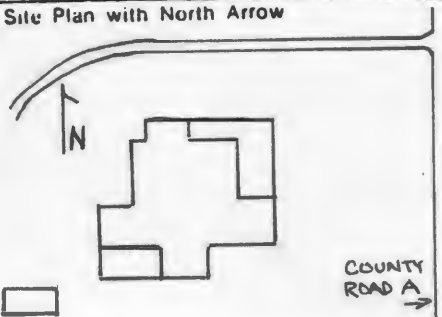
Office of Historic Preservation, P.O. Box 176, Jefferson City, Missouri 65101

HISTORIC INVENTORY

1 No F 31		4 Present Name(s) Schmitter Residence		1. No
2 County Schuyler		5 Other Name(s)		
3 Location of Negatives NEMO Regional Planning Comm.		Webster Residence		
6 Specific Location SE 1/4 of NW 1/4 of Section 35 T 66 N, R 14 W		16 Thematic Category		2. County
		17 Date(s) or Period 1910-1911		
7 City or Town If Rural, Township & Vicinity Fabius		18 Style or Design Vernacular with Queen Anne affinities		4. Present Name(s)
8 Site Plan with North Arrow 		19 Architect or Engineer		
		20 Contractor or Builder Ben Webster		5. Other Name(s)
21 Original Use, if apparent Residence		28 No. of Stories 1 1/2		
22 Present Use Residence		29 Basement? Yes <input checked="" type="checkbox"/> No <input type="checkbox"/>		
23 Ownership Public <input type="checkbox"/> Private <input checked="" type="checkbox"/>		30 Foundation Material molded concrete block		
24 Owner's Name & Address, if known Louis Schmitter Route 2 Lancaster, MO 63548		31 Wall Construction frame		
25 Open to Public? Yes <input type="checkbox"/> No <input checked="" type="checkbox"/>		32 Roof Type & Material hip, asphalt sh.		
26 Local Contact Person or Organization NEMO Regional Planning Comm.		33 No. of Bays Front 3 Side 4		
27 Other Surveys in Which Included		34 Wall Treatment clapboard		
9 Coordinates UTM Lat Long 15/547580/4481480		35 Plan Shape irregular		
		36 Changes Addition <input type="checkbox"/> Altered <input checked="" type="checkbox"/> Moved <input type="checkbox"/> in #42)		
10 Site <input type="checkbox"/> Building <input checked="" type="checkbox"/> Structure <input type="checkbox"/> Object <input type="checkbox"/>		37 Condition Interior good Exterior good		
11 On National Register? Yes <input type="checkbox"/> No <input checked="" type="checkbox"/>		38 Preservation Underway? Yes <input type="checkbox"/> No <input checked="" type="checkbox"/>		
12 Is It Eligible? Yes <input checked="" type="checkbox"/> No <input type="checkbox"/>		39 Endangered? By What? Yes <input type="checkbox"/> No <input checked="" type="checkbox"/>		
13 Part of Estab. Hist. Dist.? Yes <input type="checkbox"/> No <input checked="" type="checkbox"/>		40 Visible from Public Road? Yes <input checked="" type="checkbox"/> No <input type="checkbox"/>		
14 District Potent'l? Yes <input type="checkbox"/> No <input checked="" type="checkbox"/>		41 Distance from and Frontage on Road		
15 Name of Established District		42. Further Description of Important Features The basic hip roof is embellished by a jerkinhead dormer on each facade and by hip roofed projecting bays to the S & E. These projecting bays have polygonal bay windows. Windows are 1/1 and trabeated. A concrete stoop wraps around the SE corner and indicates an earlier porch which is now gone. There are 2 entrances on the E facade. There is also an entrance on the W facade and a basement level entrance on the E. Across the rear (N) facade is an original pent section.		
43 History and Significance Ben Webster was a farmer and carpenter and built this house. Louis Schmitter and his wife bought the house in 1945. They finished the 2 rear rooms and remodeled the interior, however, they left the trabeated oak millwork.				
44 Description of Environment and Outbuildings Facing S onto County Road V, the house has farm outbuildings to the E.				
45 Sources of Information 1898, 1916 Atlas Personal Interview with Mr. and Mrs. L. Schmitter, 3/81		46. Prepared by Linda Harper, HPS 47. Organization NEMO Regional Planning Comm. 48. Date 3/81 49. Revision Date(s)		



HISTORIC INVENTORY

1. No F 32		4. Present Name(s) Cook Residence		1. No.
2. County Schuyler		5. Other Name(s)		
3. Location of Negatives NEMO Regional Planning Comm.				
6. Specific Location SW $\frac{1}{4}$ of SW $\frac{1}{4}$ of Section 33 T66N, R13W		16. Thematic Category		2. County
7. City or Town If Rural, Township & Vicinity Fabius		17. Date(s) or Period 1906		
8. Site Plan with North Arrow 		18. Style or Design Queen Anne		
9. Coordinates UTM Lat Long 15/553760/4480870		19. Architect or Engineer Bill Figge & Lon Stipp		4. Present Name(s)
10. Site: <input checked="" type="checkbox"/> Building <input checked="" type="checkbox"/> Structure: <input checked="" type="checkbox"/> Object: <input checked="" type="checkbox"/>		20. Contractor or Builder Henry Cook		
11. On National Register? Yes <input checked="" type="checkbox"/> No <input checked="" type="checkbox"/>		21. Original Use, if apparent Residence		
12. Is It Eligible? Yes <input checked="" type="checkbox"/> No <input checked="" type="checkbox"/>		22. Present Use Residence		5. Other Name(s)
13. Part of Estab. Hist. Dist.? Yes <input checked="" type="checkbox"/> No <input checked="" type="checkbox"/>		23. Ownership Public <input checked="" type="checkbox"/> Private <input checked="" type="checkbox"/>		
14. District Potent'l? Yes <input checked="" type="checkbox"/> No <input checked="" type="checkbox"/>		24. Owner's Name & Address, if known Charles H. Cook Downing, MO 63536		
15. Name of Established District		25. Open to Public? Yes <input checked="" type="checkbox"/> No <input checked="" type="checkbox"/>		
		26. Local Contact Person or Organization NEMO Regional Planning Comm.		
		27. Other Surveys in Which Included		
		28. No. of Stories 1 $\frac{1}{2}$		
		29. Basement? partial Yes <input checked="" type="checkbox"/> No <input checked="" type="checkbox"/>		
		30. Foundation Material brick		
		31. Wall Construction frame		
		32. Roof Type & Material irregular, asphalt sh		
		33. No. of Bays Front 5 Side 3		
		34. Wall Treatment clapboard		
		35. Plan Shape irregular		
		36. Changes (Explain in #42) Addition: <input checked="" type="checkbox"/> Moved: <input checked="" type="checkbox"/>		
		37. Condition Interior good Exterior good		
		38. Preservation Underway? Yes <input checked="" type="checkbox"/> No <input checked="" type="checkbox"/>		
		39. Endangered? By What? Yes <input checked="" type="checkbox"/> No <input checked="" type="checkbox"/>		
		40. Visible from Public Road? Yes <input checked="" type="checkbox"/> No <input checked="" type="checkbox"/>		
		41. Distance from and Frontage on Road		
42. Further Description of Important Features Queen Anne details include jigsaw and fishscale shingles located in the 1 $\frac{1}{2}$ gable ends and on the pent canopy over the wide window on the front facade. The canopy is supported by scroll brackets. A scallop motif is in the windows header. Other windows are 1/1 and trabeated. In the front and N gable are small, arched windows with a scalloped edge. Capped cornerboards support a wide plain cornice which extends around the building. Wrapping around the NE corner is a 1 story porch with wooden doric columns. At the SW corner is an enclosed pent porch.				
43. History and Significance Charles Cook and his cousin James Prime* came to Schuyler County from England in 1837-38. Cook married Ann Elizabeth Slightom, daughter of John J. Slightom of Virginia in 1839. They had 14 children and lived in 2 houses (1 of which was log) in this area. He entered this acreage in 1884. These early settlers died in 1866 (Ann) and 1887 (Charles). A son, Henry, who was born in 1862, continued the farming operation. (over)				
44. Description of Environment and Outbuildings The house sits on an embankment and faces E onto County Road A. It is just S of the community of Downing. A gabled garage is to the SW. It has vertical board siding. To the S of the house is a well. Farm outbuildings are to the W. Along the S boundary of the acreage (at the township line) one can detect the (over)				
45. Sources of Information 1878, 1898, 1916 Atlas Personal Interview with C. Cook, 3/81 1888 History		46. Prepared by Linda Harper, HPS 47. Organization NEMO Regional Planning Comm. 48. Date 49. Revision Date(s)		

43. He married Florentine Reed on October 31, 1889, and in 1906 they built a new house. Their son, Charles H. was born 1903 and has contined the family farm. He married Lottie Madders in 1930 and they have 2 sons, who also farm the land. All of the Cooks did general farming; in addition, Henry was a livestock dealer, spealizing in Hereford cattle.

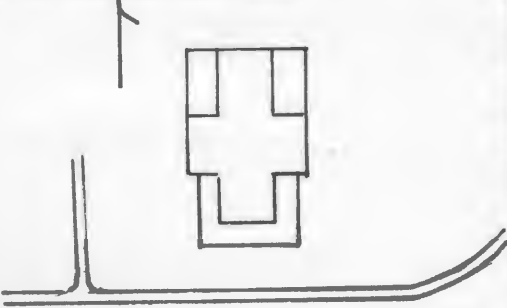
*It should be noted that part of the land that Prime entered is now the town of Downing. He gave land for the railroad and part of the cemetery.

44. road ruts of a Stagecoach line which ran E to W supposedly during the 1860's and/or the Civil War.



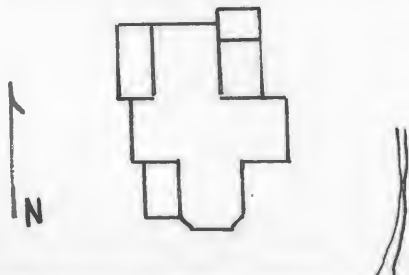


HISTORIC INVENTORY

1. No F - 33		4. Present Name(s) Combs Residence		1. No.
2. County Schuyler		5. Other Name(s)		
3. Location of Negatives NEMO Regional Planning Comm.		Slavin Residence		
6. Specific Location NE $\frac{1}{4}$ of SE $\frac{1}{4}$ of Section 28 T 66 N, R 13 W		16. Thematic Category		2. County
7. City or Town If Rural, Township & Vicinity Fabius		17. Date(s) or Period		
8. Site Plan with North Arrow 		18. Style or Design c. 1905		
9. Coordinates UTM Lat Long 15/554580/4482770		19. Architect or Engineer Queen Anne		4. Present Name(s)
10. Site Structure Building Object		20. Contractor or Builder		
11. On National Register? Yes No <input checked="" type="checkbox"/>		21. Original Use, if apparent Residence		
12. Is it Eligible? Yes <input checked="" type="checkbox"/> No		22. Present Use Residence		5. Other Name(s)
13. Part of Estab. Yes Hist. Dist.? No <input checked="" type="checkbox"/>		23. Ownership Public <input type="checkbox"/> Private <input checked="" type="checkbox"/>		
14. District Potent'l? Yes No <input checked="" type="checkbox"/>		24. Owner's Name & Address, if known Donald J. & Vicki L. Combs Downing, MO 63536		
15. Name of Established District		25. Open to Public? Yes No <input checked="" type="checkbox"/>		6. Other Name(s)
42. Further Description of Important Features A 1 story porch with doric columns wraps around the SW corner. It sits on piers with lattice skirting. Two entrances with Eastlake doors are at this SW corner & the S facade 1st story has a wide, single sash window with narrow transom. Other windows are 1/1. An attenuated window on the E & W facades have ornate pent canopies covered with fishscale & jigsaw shingles & cut work brackets. To each side (E & W) of the rear ell is a pent section with entrances.		26. Local Contact Person or Organization NEMO Regional Planning Comm.		
43. History and Significance In 1878 the property was owned by J.D. Slavin, and by Wallace Slavin in 1898. It was probably Wallace Slavin or the next owner S.I. Ross (1916) who built the house. W.O. Slavin operated a Dry Goods business on the main street (FBI). Following owners included Frank Farris, railroad brakeman, & Leonard Redding.		27. Other Surveys in Which Included		
44. Description of Environment and Outbuildings Facing S, the house sits on an embankment. To the N is a gabled, clapboarded cellar house & a gabled, frame garage is to the NW. Further to the NW are the farm outbuildings, including 2 barns.		28. No. of Stories 1 $\frac{1}{2}$		7. Other Name(s)
45. Sources of Information 1878, 1898, 1916 Atlas Private interview with I. Shaw 3/81		29. Basement? Yes No <input checked="" type="checkbox"/>		
46. Prepared by Linda Harper, HPS		30. Foundation Material molded concrete block		
47. Organization Regional Planning Comm.		31. Wall Construction frame		8. Other Name(s)
48. Date 5/80		32. Roof Type & Material gable, hip, asphalt sh		
49. Revision Date(s) 3/81		33. No. of Bays Front 3 Side 3		
46. Prepared by Linda Harper, HPS		34. Wall Treatment clapboard		9. Other Name(s)
47. Organization Regional Planning Comm.		35. Plan Shape rectangular		
48. Date 5/80		36. Changes (Explain in #42) Addition <input checked="" type="checkbox"/> Altered <input type="checkbox"/> Moved <input type="checkbox"/>		
49. Revision Date(s) 3/81		37. Condition Interior good Exterior good		10. Other Name(s)
46. Prepared by Linda Harper, HPS		38. Preservation Underway? Yes No <input checked="" type="checkbox"/>		
47. Organization Regional Planning Comm.		39. Endangered? By What? Yes No <input checked="" type="checkbox"/>		
48. Date 5/80		40. Visible from Public Road? Yes <input checked="" type="checkbox"/> No		11. Other Name(s)
49. Revision Date(s) 3/81		41. Distance from and Frontage on Road		
46. Prepared by Linda Harper, HPS		42. Further Description of Important Features A 1 story porch with doric columns wraps around the SW corner. It sits on piers with lattice skirting. Two entrances with Eastlake doors are at this SW corner & the S facade 1st story has a wide, single sash window with narrow transom. Other windows are 1/1. An attenuated window on the E & W facades have ornate pent canopies covered with fishscale & jigsaw shingles & cut work brackets. To each side (E & W) of the rear ell is a pent section with entrances.		
47. Organization Regional Planning Comm.		43. History and Significance In 1878 the property was owned by J.D. Slavin, and by Wallace Slavin in 1898. It was probably Wallace Slavin or the next owner S.I. Ross (1916) who built the house. W.O. Slavin operated a Dry Goods business on the main street (FBI). Following owners included Frank Farris, railroad brakeman, & Leonard Redding.		12. Other Name(s)
48. Date 5/80		44. Description of Environment and Outbuildings Facing S, the house sits on an embankment. To the N is a gabled, clapboarded cellar house & a gabled, frame garage is to the NW. Further to the NW are the farm outbuildings, including 2 barns.		
49. Revision Date(s) 3/81		45. Sources of Information 1878, 1898, 1916 Atlas Private interview with I. Shaw 3/81		



HISTORIC INVENTORY

1. No F 34		4. Present Name(s) Ketchum Property/Bartlett Residence		1. No.	
2. County Schuyler		5. Other Name(s)			
3. Location of Negatives NEMO Regional Planning Comm.		Slavin Place			
6. Specific Location SE $\frac{1}{4}$ of SE $\frac{1}{4}$ of Section 28 T66N, R13W		16. Thematic Category		28. No. of Stories 1	
7. City or Town II Rural, Township & Vicinity Fabius		17. Date(s) or Period c 1895		29. Basement? Yes <input type="checkbox"/> No <input checked="" type="checkbox"/>	
8. Site Plan with North Arrow 		18. Style or Design Queen Anne		30. Foundation Material molded concrete block	
		19. Architect or Engineer		31. Wall Construction frame	
		20. Contractor or Builder		32. Roof Type & Material cross gable, asphalt sh	
		21. Original Use, if apparent Residence.		33. No. of Bays Front 3 Side 3	
		22. Present Use Rental Property		34. Wall Treatment clapboard	
		23. Ownership Public <input type="checkbox"/> Private <input checked="" type="checkbox"/>		35. Plan Shape irregular	
		24. Owner's Name & Address, if known Harold Ketchum Downing, MO 63536		36. Changes (Explain in #42) Addition: <input type="checkbox"/> Altered <input checked="" type="checkbox"/> Moved: <input type="checkbox"/>	
9. Coordinates UTM Lat Long 15/554610/4482335		25. Open to Public? Yes <input type="checkbox"/> No <input checked="" type="checkbox"/>		37. Condition Interior fair Exterior good	
10. Site <input type="checkbox"/> Building <input checked="" type="checkbox"/> Structure <input type="checkbox"/> Object <input type="checkbox"/>		26. Local Contact Person or Organization NEMO Regional Planning Comm.		38. Preservation Underway? Yes <input type="checkbox"/> No <input checked="" type="checkbox"/>	
11. On National Register? Yes <input type="checkbox"/> No <input checked="" type="checkbox"/>		27. Other Surveys in Which Included		39. Endangered? By What? Yes <input type="checkbox"/> No <input checked="" type="checkbox"/>	
12. Is II Eligible? Yes <input checked="" type="checkbox"/> No <input type="checkbox"/>				40. Visible from Public Road? Yes <input checked="" type="checkbox"/> No <input type="checkbox"/>	
13. Part of Estab. Hist. Dist.? Yes <input type="checkbox"/> No <input checked="" type="checkbox"/>				41. Distance from and Frontage on Road	
14. District Potent'l? Yes <input type="checkbox"/> No <input checked="" type="checkbox"/>					
15. Name of Established District					
42. Further Description of Important Features The windows are attenuated, 2/2 or 1/1 and have a dentil course in the trabeated headers. The wide front single sash window has an etched transom and a pent canopy which is sheathed with umbricated, decorative shingles and sits on spindle brackets. This front chamfered bay has arched brackets and pendants in the angles and both fishscale and jigsaw shingles in the gable end, where there is an ornate cutwork vergeboard. Capping the 2 entrances at the SW corner is an Eastlake porch with heavy paired brackets in the eaves and an elaborate spindle and cutwork frieze. (over)					
43. History and Significance The land belonged to J. D. Slavin in 1878 and the property and dwelling belong to J. H. Slavin in 1898 and 1916. Art Slavin also owned it. He rented it to Paul Mathes during the 1930's. Frank Bruner owned it and lived here from c 1950 to c 1970. It has been rental property since 1971 when Mr. Ketchum purchased it.					
44. Description of Environment and Outbuildings The house faces S. It has outbuildings to the E. It is located $\frac{1}{4}$ mile E of the Downing city limits.					
45. Sources of Information 1878, 1898, 1916 Atlas Personal Interview with J. Bartlett, I. Shaw, 3/81				46. Prepared by Linda Harper, HPS	
				47. Organization NEMO Regional Planning Comm	
				48. Date 3/8;	
				49. Revision Date(s)	

2. County

4. Present Name(s)

5. Other Name(s)

42. These motifs are echoed on the pent porch on the W side of the rear ell. On the E side of the ell is a small pent room and an enclosed porch. The interior has been remodeled.





DOWNING


In 1872, Henry Downing laid out this town for the Missouri Town Company of which he was president. Early settler, J. Prime, had given land for the town, the railroad depot and part of the cemetery. The Keokuk-Western Railroad was to run through the town which was platted with 35 blocks of 12 lots each. Additions were soon made including the H W Locket area in 1887. Developing as a major shipping center along the line, the town prospered in the 1870's and 80's. Early merchants included Collins and Clapper, Legrand and Gamble, D. L. Ringler, W. F. Petty and Stephen Gnash. There were several mills, grain warehouses and tobacco storehouses. To supplement this development as many as five doctors were established in Downing, three lodges were chartered, three churches established, and two schools were organized. The town continues to be a thriving economic and social center for the township and the east part of Schuyler County as well as the west part of Scotland County.

The architecture of the town reflects a greater prosperity. Several large homes remain intact and are interspersed with the smaller vernacular types. The A and Z types tend to be the most common styles with a great many C types mixed into the street scapes. The Queen Anne style is most prominent. Later economic growth is exemplified in a large number of bungalow style residences. All residences in this survey period are of frame. Commercial structures are generally brick and date to various periods due to several fires in the downtown area. These storefronts are exemplified by F 48, 49, 51, 52, and 54). Fourteen one story commercial buildings face Main Street. Most have corbel cornices and large storefront windows. There are five two story commercial buildings. Lots in the residential area, which encompasses the downtown area and runs on both the east and west of the railroad tracks, are generally large, deep lots. The town has a somewhat cohesive quality due to the scale and design of homes and the grid pattern of the street plan.

Office of Historic Preservation, P.O. Box 176, Jefferson City, Missouri 65101

HISTORIC INVENTORY

SK-AS-005-065
65101

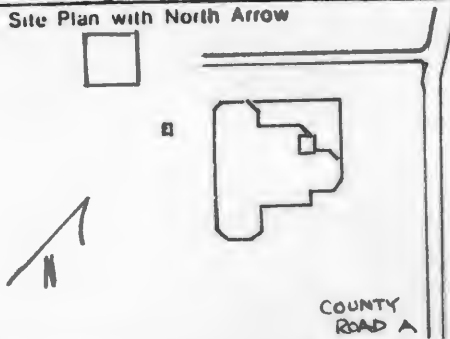
1. No. F - 35		4. Present Name(s) Downing Depot		1. No.
2. County Schuyler		5. Other Name(s)		
3. Location of Negatives NEMO Regional Planning Comm.		Keokuk & Western Railroad Depot		
6. Specific Location City Park NW 1/4 of SW 1/4 of Section 33 T 66 N, R 13 W		16. Thematic Category		2. County
		17. Date(s) or Period 1872		
7. City or Town If Rural, Township & Vicinity Downing		18. Style or Design Vernacular		4. Present Name(s)
8. Site Plan with North Arrow 		19. Architect or Engineer		
		20. Contractor or Builder		5. Other Name(s)
21. Original Use, if apparent Railroad Depot		28. No. of Stories 1		
22. Present Use Museum		29. Basement? Yes <input type="checkbox"/> No <input checked="" type="checkbox"/>		
23. Ownership Public <input checked="" type="checkbox"/> Private <input type="checkbox"/>		30. Foundation Material concrete		
24. Owner's Name & Address, if known City of Downing c/o Inez Shaw Downing, MO 63536		31. Wall Construction frame		
25. Open to Public? Yes <input checked="" type="checkbox"/> No <input type="checkbox"/> restricted		32. Roof Type & Material gable, pressed metal sh		
26. Local Contact Person or Organization NEMO Regional Planning Comm.		33. No. of Bays Front 3 Side 2		
27. Other Surveys in Which Included		34. Wall Treatment board & batten		
9. Coordinates UTM Lat Long 15/553500/4481360		35. Plan Shape rectangular		
10. Site <input type="checkbox"/> Building <input checked="" type="checkbox"/> Structure <input type="checkbox"/> Object <input type="checkbox"/>		36. Changes (Explain in #42) Addition <input type="checkbox"/> Altered <input type="checkbox"/> Moved <input checked="" type="checkbox"/>		
11. On National Register? Yes <input type="checkbox"/> No <input checked="" type="checkbox"/>		37. Condition Interior good Exterior good		
12. Is It Eligible? Yes <input checked="" type="checkbox"/> No <input type="checkbox"/>		38. Preservation Underway? Yes <input checked="" type="checkbox"/> No <input type="checkbox"/>		
13. Part of Estab. Hist. Dist.? Yes <input type="checkbox"/> No <input checked="" type="checkbox"/>		39. Endangered? By What? Yes <input type="checkbox"/> No <input checked="" type="checkbox"/>		
14. District Potent'l? Yes <input type="checkbox"/> No <input checked="" type="checkbox"/>		40. Visible from Public Road? Yes <input checked="" type="checkbox"/> No <input type="checkbox"/>		
15. Name of Established District		41. Distance from and Frontage on Road		
42. Further Description of Important Features Moved to this location, the building now faces N. Typical of the combination depot, it is divided into 3 parts: the passenger section with a 3 bay facade (N & S) with central entrance as the W part, a central office section with a projecting rectangular bay to the N, & the E freight section with a large sliding door on both the N & S. Embellishing the structure are ornate stickwork brackets, wide overhanging eaves, & tall 4/4 windows with segmentally arched hoodmolds. Large transoms cap the entrances to the W part. Beneath the windows, the building is sheathed (cont)				
43. History and Significance James Prime gave land to the railroad & to the new City of Downing. Built in April 1872, the Keokuk & Western Railroad Depot was the center of business & social activity for the new town.				
44. Description of Environment and Outbuildings Originally located along the E side of the railroad tracks between 14th & 15th Streets, the depot has been moved to a park site SW of the main business area. It is reached by going W off Bondurant Street from Stone Street (County Road A). It sits on a ridge & faces N. The original brick platform has been (cont)				
45. Sources of Information 1878, 1898, 1916 Atlas Private interview with I. Shaw, 3/81 1888 History		46. Prepared by Linda Harper, HPS		
		47. Organization NEMO Regional Planning Comm.		
		48. Date 3/81 49. Revision Date(s)		

42. with horizontal panels; the rest is sheathed with vertical board & batten. On the interior of the W section, the millwork is plain & walls are plastered & have beaded panelling. Between the mid & W section is an open ticket window with a shelf & consoles. The E section is divided into 2 parts: the W has a brick floor, the E part has a raised wood platform. It has wood vertical board siding.
44. relaid to the N & W around the depot. To its E is the small 1 room, 1 story, stuccoed city jail which has also been moved here and a concrete block rest-room facility. To the N is a gravel parking area & a large metal storage building.





HISTORIC INVENTORY

1. No F - 36		4. Present Name(s) Blessing Property		1. No.
2. County Schuyler		5. Other Name(s)		
3. Location of Negatives NEMO Regional Planning Comm.		Buchanan Residence		
6. Specific Location Stone Street, Lots 1&2, Fraker's Add., Downing NW 1/4 to SW 1/4 of Section 33 T 66 N, R 13 W		16. Thematic Category		2. County
7. City or Town If Rural, Township & Vicinity Downing		17. Date(s) or Period c 1895		
8. Site Plan with North Arrow 		18. Style or Design Queen Anne		
9. Coordinates UTM Lat Long 15/553700/4481440		19. Architect or Engineer		4. Present Name(s)
10. Site: Building <input checked="" type="checkbox"/> Structure: Object <input type="checkbox"/>		20. Contractor or Builder		
11. On National Register? Yes <input type="checkbox"/> No <input checked="" type="checkbox"/>		21. Original Use, if apparent Residence		
12. Is it Eligible? Yes <input checked="" type="checkbox"/> No <input type="checkbox"/>		22. Present Use Residence		5. Other Name(s)
13. Part of Estab. Hist. Dist.? Yes <input type="checkbox"/> No <input checked="" type="checkbox"/>		23. Ownership Public <input type="checkbox"/> Private <input checked="" type="checkbox"/>		
14. District Potential? Yes <input type="checkbox"/> No <input checked="" type="checkbox"/>		24. Owner's Name & Address, if known Steven Blessing Rt 2 Downing, MO 63536		
15. Name of Established District		25. Open to Public? Yes <input type="checkbox"/> No <input checked="" type="checkbox"/>		1. No.
42. Further Description of Important Features Projecting chamfered bays project on the N & E facades & a rectangular bay to the S. These & hipped dormers with bracketed eaves on the N & S accent the basic truncated hip roofed structure. The gable ends of the chamfered bays are filled with courses of fishscale & jigsaw shingles, ornate spindle vergeboards, scalloped cornice, & cutwork chamfered brackets & pendants. A new porch wraps around the NE corner & is supported on concrete & wrought iron columns. It caps 2 entrances with transoms, one of which is located in a square tower. Small circular windows (continued)		26. Local Contact Person or Organization NEMO Regional Planning Comm.		
43. History and Significance Jessie & Eva Buchanan lived here c 1910 into the 1960's. Jessie drove a team & worked for D. Riley, local undertaker. Robert Mathews, a carpenter lived here recently.		27. Other Surveys in Which Included		
44. Description of Environment and Outbuildings The house faces E onto Stone Street (County Road A). A well is to the W. To the NW is a frame garage. The property is in the S part of Downing, W of the railroad tracks.		28. No. of Stories 1 1/2		2. County
45. Sources of Information 1898 Atlas Private interview with I. Shaw, 3/81		29. Basement? Yes <input type="checkbox"/> No <input checked="" type="checkbox"/>		
46. Prepared by Linda Harper, HPS		30. Foundation Material brick & molded concrete block		
47. Organization NEMO Regional Planning Comm.		31. Wall Construction frame		4. Present Name(s)
48. Date 3/81		32. Roof Type & Material irreg. asphalt sh.		
49. Revision Date(s)		33. No. of Bays Front 3 Side 3		
50. Distance from and Frontage on Road		34. Wall Treatment clapboard		5. Other Name(s)
51. Distance from and Frontage on Road		35. Plan Shape irregular		
52. Distance from and Frontage on Road		36. Changes (Explain in #42) Addition: <input type="checkbox"/> Altered: <input checked="" type="checkbox"/> Moved: <input type="checkbox"/>		
53. Distance from and Frontage on Road		37. Condition Interior <input type="checkbox"/> Exterior fair		1. No.
54. Distance from and Frontage on Road		38. Preservation Underway? Yes <input type="checkbox"/> No <input checked="" type="checkbox"/>		
55. Distance from and Frontage on Road		39. Endangered? By What? Yes <input checked="" type="checkbox"/> No <input type="checkbox"/> for sale		
56. Distance from and Frontage on Road		40. Visible from Public Road? Yes <input checked="" type="checkbox"/> No <input type="checkbox"/>		2. County
57. Distance from and Frontage on Road		41. Distance from and Frontage on Road		
58. Distance from and Frontage on Road		42. Distance from and Frontage on Road		

42. punctuate the tower at both levels. The attic level is sheathed with umbricated decorative shingles. A bracketed eave supports a pyramidal roof & finial. Windows are generally 1/1 & trabeated, except on the N & E gable ends where they are the wide, single sash type with transom & ornate hoodmold with scalloped entablature & end pendants.



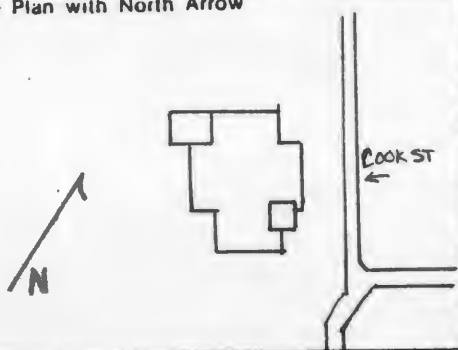




SK AS 005-067

Office of Historic Preservation, P.O. Box 176, Jefferson City, Missouri 65101

HISTORIC INVENTORY

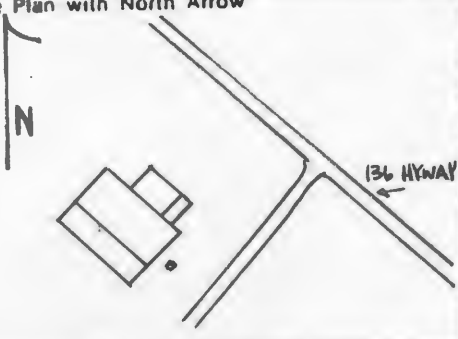
1. No F - 37		4. Present Name(s) The Church of God Prophecy		1. No.
2. County Schuyler		5. Other Name(s)		
3. Location of Negatives NEMO Regional Planning Comm.		Presbyterian Church		
6. Specific Location Cook Street, lots 5&6, blk. 30, Original Town, Downing; NW¼ of SW¼ of Sect. 33 T 66 N, R 13 W		16. Thematic Category		2. County
		17. Date(s) or Period c. 1893		
7. City or Town If Rural, Township & Vicinity Downing		18. Style or Design Carpenter Gothic		4. Present Name(s)
		19. Architect or Engineer		
8. Site Plan with North Arrow 		20. Contractor or Builder		
		21. Original Use, if apparent Church		
9. Coordinates UTM Lat Long 15/553690/4481460		22. Present Use Church		5. Other Name(s)
		23. Ownership Public <input checked="" type="checkbox"/> Private <input checked="" type="checkbox"/>		
10. Site <input checked="" type="checkbox"/> Building <input checked="" type="checkbox"/> Structure <input checked="" type="checkbox"/> Object <input checked="" type="checkbox"/>		24. Owner's Name & Address, if known Church of God Prophecy Downing, MO 63536		
		25. Open to Public? restricted Yes <input checked="" type="checkbox"/> No <input checked="" type="checkbox"/>		
11. On National Register? Yes <input checked="" type="checkbox"/> No <input checked="" type="checkbox"/> 12. Is It Eligible? Yes <input checked="" type="checkbox"/> No <input checked="" type="checkbox"/>		26. Local Contact Person or Organization NEMO Regional Planning Comm.		
		27. Other Surveys in Which Included		
13. Part of Estab. Hist. Dist.? Yes <input checked="" type="checkbox"/> No <input checked="" type="checkbox"/> 14. District Potent'l? Yes <input checked="" type="checkbox"/> No <input checked="" type="checkbox"/>		28. No. of Stories 1		
		29. Basement? Yes <input checked="" type="checkbox"/> No <input checked="" type="checkbox"/>		
15. Name of Established District		30. Foundation Material brick		
		31. Wall Construction frame		
42. Further Description of Important Features At the SE corner of the building is a 2 story square bell tower with circular attic level windows & a double leaf entrance on its S facade. Above the entrance is a large transom with colored border glass. On the front (E) facade is a double leaf entrance with concrete stoop and a large, colored glass, pointed arched window with tracery. This window is echoed on the N facade. On the S facade is a 3 part square bay with 1/1 windows. Above is a small diamond shaped window. At the NW corner is a small, 1 story gabled section.		32. Roof Type & Material gable, asphalt sh.		
		33. No. of Bays Front 3 Side 2		
43. History and Significance The Cumberland Presbyterian Church was built in 1893 with S.G. Smoot & W.B.H. Bondurant as Elders & J.D. Bondurant & A.M. Todd as Deacons. The congregation sold the building to the Church of God Prophecy in 1937. It had been organized that year by D.F. Garr.		34. Wall Treatment clapboard		
		35. Plan Shape irregular		
44. Description of Environment and Outbuildings The building faces NE onto Cook Street which runs NW to SE. There are no outbuildings. The church is to the S of the business area of Downing & W of the railroad tracks.		36. Changes (Explain in #42) Addition <input checked="" type="checkbox"/> Altered <input checked="" type="checkbox"/> Moved <input checked="" type="checkbox"/>		
		37. Condition Interior _____ Exterior poor		
45. Sources of Information 1898 Atlas SCHS-AF-Churches		38. Preservation Underway? Yes <input checked="" type="checkbox"/> No <input checked="" type="checkbox"/>		
		39. Endangered? By What? Yes <input checked="" type="checkbox"/> No <input checked="" type="checkbox"/> neglect		
46. Prepared by Linda Harper, HPS		40. Visible from Public Road? Yes <input checked="" type="checkbox"/> No <input checked="" type="checkbox"/>		
		41. Distance from and Frontage on Road		
47. Organization NEMO Regional Planning Comm.		48. Date 3/81		
		49. Revision Date(s)		



SK AS 003 068

Office of Historic Preservation, P.O. Box 176, Jefferson City, Missouri 65101

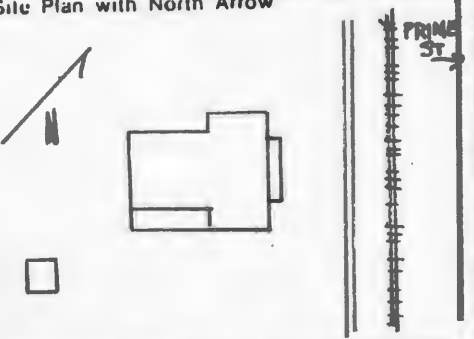
HISTORIC INVENTORY

1. No F - 38		4. Present Name(s)		1. No.
2. County Schuyler		5. Other Name(s)		
3. Location of Negatives NEMO Regional Planning Comm.		Smiley Place		
6. Specific Location 136 Highway NE 1/4 of SW 1/4 of Section 33 T 66 N, R 13 W		16. Thematic Category		2. County
		17. Date(s) or Period c 1890		
7. City or Town If Rural, Township & Vicinity Downing		18. Style or Design Vernacular		4. Present Name(s)
8. Site Plan with North Arrow 		19. Architect or Engineer		
		20. Contractor or Builder		5. Other Name(s)
9. Coordinates UTM Lat Long 15/554120/4481140		21. Original Use, if apparent Residence		
		22. Present Use Empty/Rental		
10. Site: Building & Structure: Object		23. Ownership Public: Private		
		24. Owner's Name & Address, if known		
11. On National Register? Yes: No 12. Is it Eligible? Yes: No 13. Part of Estab. Hist. Dist.? Yes: No 14. District Potent'l? Yes: No		25. Open to Public? Yes: No		
		26. Local Contact Person or Organization NEMO Regional Planning Comm.		
15. Name of Established District		27. Other Surveys in Which Included		5. Other Name(s)
42. Further Description of Important Features Windows are 1/1 & are paired on the 1 story, truncated bay which projects to the front (E). A pent porch with square wood column is at the SE corner & caps 2 entrances. There is a central chimney on the roof's ridge. To the rear (W) is a pent room & porch. Gable ends have a plain raking cornice. Interior millwork is plain.				
43. History and Significance About 1910, Mr. Green Smiley lived here. An elderly gentleman then, he was married & had 2 sons. A later owner was Reese Fincher.				
44. Description of Environment and Outbuildings The house faces NE on to State Road 136. To its S is a well. To the N is a cellar. Frame sheds are to the NW.				
45. Sources of Information 1898 Atlas Private interview with I. Shaw, 3/81			46. Prepared by Linda Harper, HPS	
			47. Organization NEMO Regional Planning Comm.	
			48. Date 3/81	
			49. Revision Date(s)	



HISTORIC INVENTORY

SK-AS-005-064

1. No F - 39		4. Present Name(s) Potts Property		1. No
2. County Schuyler		5. Other Name(s)		
3. Location of Negatives NEMO Regional Planning Comm.		Grow Residence, Stice Residence		
6. Specific Location E½ lots 1&2, blk.26 Original Town, Downing SW¼ of NW¼ of Section 33 T 66 N, R 13 W		16. Thematic Category		2. County
		17. Date(s) or Period c 1895		
7. City or Town If Rural, Township & Vicinity Downing		18. Style or Design Vernacular, 1 house		4. Present Name(s)
8. Site Plan with North Arrow		19. Architect or Engineer		
		20. Contractor or Builder		
		21. Original Use, if apparent Residence		
9. Coordinates UTM Lat Long 15/553630/4481640		22. Present Use Abandoned		5. Other Name(s)
10. Site: Building <input checked="" type="checkbox"/> Structure: Object <input type="checkbox"/>		23. Ownership Public <input type="checkbox"/> Private <input checked="" type="checkbox"/>		
11. On National Register? Yes <input type="checkbox"/> No <input checked="" type="checkbox"/>		24. Owner's Name & Address, if known Bernice Potts Arizona		
12. Is It Eligible? Yes <input checked="" type="checkbox"/> No <input type="checkbox"/>		25. Open to Public? Yes <input type="checkbox"/> No <input checked="" type="checkbox"/>		
13. Part of Estab. Hist. Dist.? Yes <input type="checkbox"/> No <input checked="" type="checkbox"/>		26. Local Contact Person or Organization NEMO Regional Planning Comm.		
14. District Potent'l? Yes <input type="checkbox"/> No <input checked="" type="checkbox"/>		27. Other Surveys in Which Included		
15. Name of Established District		28. No. of Stories 2		
		29. Basement? Yes <input checked="" type="checkbox"/> No <input type="checkbox"/>		
		30. Foundation Material brick		
		31. Wall Construction frame		
		32. Roof Type & Material hip, asphalt sh.		
		33. No. of Bays Front 4 Side 3		
		34. Wall Treatment clapboard		
		35. Plan Shape rectangular		
		36. Changes (Explain in #42) Addition: <input type="checkbox"/> Moved: <input type="checkbox"/>		
		37. Condition Interior <input type="checkbox"/> Exterior fair		
		38. Preservation Underway? Yes <input type="checkbox"/> No <input checked="" type="checkbox"/>		
		39. Endangered? By What? Yes <input checked="" type="checkbox"/> No <input type="checkbox"/> abandoned		
		40. Visible from Public Road? Yes <input checked="" type="checkbox"/> No <input type="checkbox"/>		
		41. Distance from and Frontage on Road		
42. Further Description of Important Features The large I house has tall cornerboards which are capped to form pilasters & support a wide plain frieze. Across the front (NE) facade is a truncated hip roofed 1 story porch with doric columns. Its cornice has a scallop motif. The paired front entrances are flanked by wide, single sash windows with narrow transoms. The 2nd story has a single entrance with ornate etched panel. These door openings & the 1/1 windows are capped by molded headers with raised bull's eye corner motifs. Above the 1st story SE facade window is a pent canopy with fishscale shingles. Across (cont)				
43. History and Significance Mrs. Grow, mother of local doctor, & her son Wilford lived here c 1920. Later Mrs. Frank Stice owned the dwelling & lived here in the 1950's to 1970's. Mr. Stice operated a shoestore in the business district.				
44. Description of Environment and Outbuildings The house faces NE onto the railroad tracks & Prime Street. To its S is a well & at its SW corner is a vertical board, gabled shed. The building is located just SW of the Downing business district.				
45. Sources of Information 1898 Atlas Private interview with I. Shaw, 3/81		46. Prepared by Linda Harper, HPS		
		47. Organization NEMO Regional Planning Comm.		
		48. Date 3/81		
		49. Revision Date(s)		

42. the rear facade is a wide $1\frac{1}{2}$ story gabled ell. It sits on an exposed basement level. This section has 2 attic level window with $\frac{4}{4}$ lights. To the S of this ell is an original porch which has been enclosed.

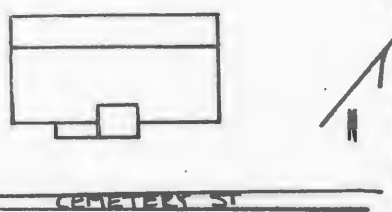




SK AS 005 070

Office of Historic Preservation, P.O. Box 176, Jefferson City, Missouri 65101

HISTORIC INVENTORY

<p>1. No F - 40</p> <p>2. County Schuyler</p> <p>3. Location of Negatives NEMO Regional Planning Comm.</p>	<p>4. Present Name(s) Downing Baptist Church</p> <p>5. Other Name(s) 1st Baptist Church</p>	1. No.					
<p>6. Specific Location Cemetery Street, lot 12, blk. 3, W Downing Add., Downing; NE$\frac{1}{4}$ of NE$\frac{1}{4}$ of Sect. 32 T 66 N, R 13 W</p> <p>7. City or Town If Rural, Township & Vicinity Downing</p> <p>8. Site Plan with North Arrow</p> <div style="text-align: center;">  <p>CEMETERY ST</p> </div>	<p>16. Thematic Category</p> <p>17. Date(s) or Period 1905</p> <p>18. Style or Design Vernacular with Queen Anne affinities</p> <p>19. Architect or Engineer</p> <p>20. Contractor or Builder</p> <p>21. Original Use, if apparent Church</p> <p>22. Present Use Church</p> <p>23. Ownership Public <input checked="" type="checkbox"/> Private <input checked="" type="checkbox"/></p> <p>24. Owner's Name & Address, if known 1st Baptist Church Downing, MO 63536</p> <p>25. Open to Public? Yes <input checked="" type="checkbox"/> No <input type="checkbox"/></p> <p>26. Local Contact Person or Organization NEMO Regional Planning Comm.</p> <p>27. Other Surveys in Which Included</p>	<p>28. No. of Stories 1</p> <p>29. Basement? Yes <input checked="" type="checkbox"/> No <input type="checkbox"/></p> <p>30. Foundation Material concrete block</p> <p>31. Wall Construction frame</p> <p>32. Roof Type & Material gable, asphalt sh.</p> <p>33. No. of Bays Front 5 Side 1</p> <p>34. Wall Treatment clapboard</p> <p>35. Plan Shape rectangular</p> <p>36. Changes (Explain in #42) Addition <input checked="" type="checkbox"/> Altered <input checked="" type="checkbox"/> Moved <input type="checkbox"/></p> <p>37. Condition Interior _____ Exterior good</p> <p>38. Preservation Underway? Yes <input type="checkbox"/> No <input checked="" type="checkbox"/></p> <p>39. Endangered? By What? Yes <input type="checkbox"/> No <input checked="" type="checkbox"/></p> <p>40. Visible from Public Road? Yes <input checked="" type="checkbox"/> No <input type="checkbox"/></p> <p>41. Distance from and Frontage on Road</p>	2. County	4. Present Name(s)			
<p>9. Coordinates UTM Lat _____ Long 15/553160/4482080</p> <p>10. Site <input type="checkbox"/> Building <input checked="" type="checkbox"/> Structure <input type="checkbox"/> Object <input type="checkbox"/></p> <table border="1" style="width: 100%; border-collapse: collapse;"> <tr> <td style="width: 50%;">11. On National Register? Yes <input type="checkbox"/> No <input checked="" type="checkbox"/></td> <td style="width: 50%;">12. Is It Eligible? Yes <input checked="" type="checkbox"/> No <input type="checkbox"/></td> </tr> <tr> <td>13. Part of Estab. Hist. Dist.? Yes <input type="checkbox"/> No <input checked="" type="checkbox"/></td> <td>14. District Potent'l? Yes <input type="checkbox"/> No <input checked="" type="checkbox"/></td> </tr> </table> <p>15. Name of Established District</p>	11. On National Register? Yes <input type="checkbox"/> No <input checked="" type="checkbox"/>	12. Is It Eligible? Yes <input checked="" type="checkbox"/> No <input type="checkbox"/>	13. Part of Estab. Hist. Dist.? Yes <input type="checkbox"/> No <input checked="" type="checkbox"/>	14. District Potent'l? Yes <input type="checkbox"/> No <input checked="" type="checkbox"/>	<p>42. Further Description of Important Features Windows are extremely attenuated on the front facade where they are 2/2. The attenuated end windows are 6/6. Both types are trabeated. The primary entrance is double leaf with a wide transom & metal awning. It is slightly inset and has a panelled embrasure. It has concrete steps & is located in the central, square projecting bell tower. The top level of the tower has louvered, trabeated openings & is sheathed with fishscale shingles. Above is a becast pyramidal spire. Also on this front facade is a pent section to the W of the entrance which affords protection (cont)</p> <p>43. History and Significance The Baptist congregation in this area first met in the Cherry Grove schoolhouse but split with that group in 1885. Reverend William A. Hatten was the minister at that time. They joined with the Methodist congregation to build a church & to share the space in 1885. (F-47) This arrangement continued until 1900 when they sold their part to the Methodists. The congregation, then known as the Baptist (continued)</p> <p>44. Description of Environment and Outbuildings The building faces SE onto Cemetery Street. There are no outbuildings. It is located in the NW part of Downing. To the SW of the church is the large city cemetery.</p>		5. Other Name(s)
11. On National Register? Yes <input type="checkbox"/> No <input checked="" type="checkbox"/>	12. Is It Eligible? Yes <input checked="" type="checkbox"/> No <input type="checkbox"/>						
13. Part of Estab. Hist. Dist.? Yes <input type="checkbox"/> No <input checked="" type="checkbox"/>	14. District Potent'l? Yes <input type="checkbox"/> No <input checked="" type="checkbox"/>						
<p>45. Sources of Information 1898, 1916 Atlas Private interview with I. Shaw, 3/81 1888, 1910 History SCHS-AF-Churches</p>	<p>46. Prepared by Linda Harper, HPS</p> <p>47. Organization NEMO Regional Planning Comm</p> <p>48. Date 3/81</p> <p>49. Revision Date(s)</p>						

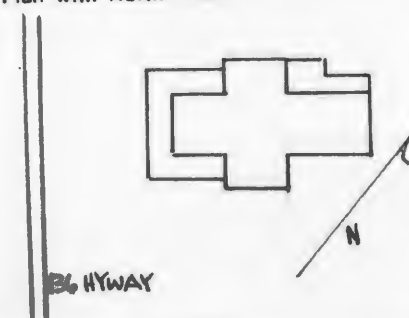
42. to a basement level entrance & stairs. Fishscale shingles fill the E & W gable ends. Across the rear facade is a pent addition.
43. Church of Jesus Christ, met from 1900 to 1905 in the Christian Church (F-44). The new building was completed in 1905 & Brother Alvin Jackson preached the 1st sermon there. It became known as the 1st Baptist Church in 1949. The new basement & addition were added in 1960.





FIRST BAPTIST CHURCH

HISTORIC INVENTORY

1. No. F - 41		4. Present Name(s) Lord Property		1. No.
2. County Schuyler		5. Other Name(s)		
3. Location of Negatives NEMO Regional Planning Comm.		McCandles Place		
6. Specific Location Prime Street (136 Highway) NE $\frac{1}{4}$ of NE $\frac{1}{4}$ of Sect. 32, T 66 N, R 13		16. Thematic Category		2. County
7. City or Town If Rural, Township & Vicinity Downing		17. Date(s) or Period c 1900		
8. Site Plan with North Arrow 		18. Style or Design Vernacular with Queen Anne affinities		
9. Coordinates UTM Lat Long 15/553250/4482180		19. Architect or Engineer		4. Present Name(s)
10. Site: Building <input checked="" type="checkbox"/> Structure: Object <input type="checkbox"/>		20. Contractor or Builder		
11. On National Register? Yes <input type="checkbox"/> No <input checked="" type="checkbox"/>		21. Original Use, if apparent Residence		
12. Is it Eligible? Yes <input checked="" type="checkbox"/> No <input type="checkbox"/>		22. Present Use Abandoned		5. Other Name(s)
13. Part of Estab. Hist. Dist.? Yes <input type="checkbox"/> No <input checked="" type="checkbox"/>		23. Ownership Public <input type="checkbox"/> Private <input checked="" type="checkbox"/>		
14. District Potent'l? Yes <input type="checkbox"/> No <input checked="" type="checkbox"/>		24. Owner's Name & Address, if known Cleason D. Lord Delta, MO		
15. Name of Established District		25. Open to Public? Yes <input type="checkbox"/> No <input checked="" type="checkbox"/>		6. Other Name(s)
42. Further Description of Important Features Fishscale shingles fill the front gable end & are complemented by a small arched attic level window with scallop trim. This trim is repeated in the raking cornice. A truncated hip roofed porch wraps around this front ell & caps 2 entrances to the S. The porch has doric columns & a scallop motif in the entablature. Windows are 1/1 with wide windows on the 1st story level to the N, W & S. This S window has an ornate canopy with fishscale shingles, a scalloped edge & drop corner pendants. To the N of the 1 $\frac{1}{2}$ story rear ell is an L-shaped pent addition. The oak millwork (cont)		26. Local Contact Person or Organization NEMO Regional Planning Comm.		
43. History and Significance Alex & Jennie Gerwig McCandles made this their home & raised a son, Hosey, here. Mr. McCandless ran a drugstore on Main Street as early as 1888 (McCandless & Gamble). Later Raymond & Ruth Shaw lived in this residence. In the 1940's Leland Yates owned the property. It has changed hands several times.		27. Other Surveys in Which Included		
44. Description of Environment and Outbuildings Facing SW onto Prime Street or State Road 136, the house has no contemporary outbuildings. It is located in the NW part of the town of Downing.		28. No. of Stories 2		7. Other Name(s)
45. Sources of Information 1898, 1916 Atlas Private interview with I. Shaw, 3/81		29. Basement? Yes <input checked="" type="checkbox"/> No <input type="checkbox"/>		
46. Prepared by Linda Harper, HPS		30. Foundation Material brick		
47. Organization NEMO Regional Planning Comm.		31. Wall Construction frame		8. Other Name(s)
48. Date 3/81		32. Roof Type & Material irreg, asphalt sh.		
49. Revision Date(s)		33. No. of Bays Front 3 Side 3		
46. Prepared by Linda Harper, HPS		34. Wall Treatment vinyl siding		9. Other Name(s)
47. Organization NEMO Regional Planning Comm.		35. Plan Shape irregular		
48. Date 3/81		36. Changes (Explain in #42) Addition <input checked="" type="checkbox"/> Altered <input checked="" type="checkbox"/> Moved <input type="checkbox"/>		
49. Revision Date(s)		37. Condition Interior Exterior good		10. Other Name(s)
46. Prepared by Linda Harper, HPS		38. Preservation Underway? Yes <input type="checkbox"/> No <input checked="" type="checkbox"/>		
47. Organization NEMO Regional Planning Comm.		39. Endangered? By What? Yes <input checked="" type="checkbox"/> No <input type="checkbox"/> for sale		
48. Date 3/81		40. Visible from Public Road? Yes <input checked="" type="checkbox"/> No <input type="checkbox"/>		11. Other Name(s)
49. Revision Date(s)		41. Distance from and Frontage on Road		
46. Prepared by Linda Harper, HPS		42. Further Description of Important Features Fishscale shingles fill the front gable end & are complemented by a small arched attic level window with scallop trim. This trim is repeated in the raking cornice. A truncated hip roofed porch wraps around this front ell & caps 2 entrances to the S. The porch has doric columns & a scallop motif in the entablature. Windows are 1/1 with wide windows on the 1st story level to the N, W & S. This S window has an ornate canopy with fishscale shingles, a scalloped edge & drop corner pendants. To the N of the 1 $\frac{1}{2}$ story rear ell is an L-shaped pent addition. The oak millwork (cont)		
47. Organization NEMO Regional Planning Comm.		43. History and Significance Alex & Jennie Gerwig McCandles made this their home & raised a son, Hosey, here. Mr. McCandless ran a drugstore on Main Street as early as 1888 (McCandless & Gamble). Later Raymond & Ruth Shaw lived in this residence. In the 1940's Leland Yates owned the property. It has changed hands several times.		12. Other Name(s)
48. Date 3/81		44. Description of Environment and Outbuildings Facing SW onto Prime Street or State Road 136, the house has no contemporary outbuildings. It is located in the NW part of the town of Downing.		
49. Revision Date(s)		45. Sources of Information 1898, 1916 Atlas Private interview with I. Shaw, 3/81		
46. Prepared by Linda Harper, HPS		46. Prepared by Linda Harper, HPS		13. Other Name(s)
47. Organization NEMO Regional Planning Comm.		47. Organization NEMO Regional Planning Comm.		
48. Date 3/81		48. Date 3/81		
49. Revision Date(s)		49. Revision Date(s)		14. Other Name(s)
46. Prepared by Linda Harper, HPS		46. Prepared by Linda Harper, HPS		
47. Organization NEMO Regional Planning Comm.		47. Organization NEMO Regional Planning Comm.		
48. Date 3/81		48. Date 3/81		15. Other Name(s)
49. Revision Date(s)		49. Revision Date(s)		
46. Prepared by Linda Harper, HPS		46. Prepared by Linda Harper, HPS		
47. Organization NEMO Regional Planning Comm.		47. Organization NEMO Regional Planning Comm.		16. Other Name(s)
48. Date 3/81		48. Date 3/81		
49. Revision Date(s)		49. Revision Date(s)		

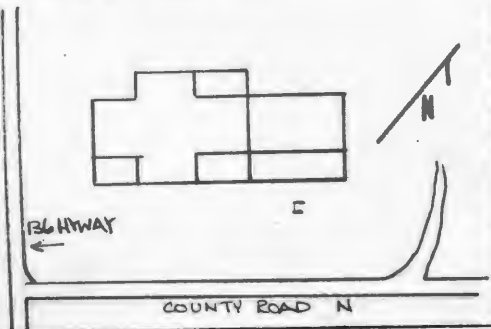
42. is trabeated.





HISTORIC INVENTORY


SK-AS-005-072

1. No F - 42		4. Present Name(s) Gerwig Residence		1. No.
2. County Schuyler		5. Other Name(s)		
3. Location of Negatives NEMO Regional Planning Comm.				
6. Specific Location Prime Street (136 Highway) NE 1/4 of NE 1/4 of Section 32 T 66 N, R 13 W		16. Thematic Category		2. County
7. City or Town Downing		17. Date(s) or Period c 1895		
8. Site Plan with North Arrow 		18. Style or Design Queen Anne Cottage		
9. Coordinates Lat Long 15/553280/4482160		19. Architect or Engineer		4. Present Name(s)
10. Site Building <input checked="" type="checkbox"/> Structure Object <input type="checkbox"/>		20. Contractor or Builder		
11. On National Register? Yes <input type="checkbox"/> No <input checked="" type="checkbox"/>		21. Original Use, if apparent Residence		
12. Is It Eligible? Yes <input checked="" type="checkbox"/> No <input type="checkbox"/>		22. Present Use Residence		5. Other Name(s)
13. Part of Estab. Hist. Dist.? Yes <input type="checkbox"/> No <input checked="" type="checkbox"/>		23. Ownership Public <input type="checkbox"/> Private <input checked="" type="checkbox"/>		
14. District Potent'l? Yes <input type="checkbox"/> No <input checked="" type="checkbox"/>		24. Owner's Name & Address, if known Mrs. Bessie Gerwig Downing, MO 63536		
15. Name of Established District		25. Open to Public? Yes <input type="checkbox"/> No <input checked="" type="checkbox"/>		6. Other Name(s)
42. Further Description of Important Features Typical of the style, the house has a cross gable roof with the gable ends embellished with fishscale & jigsaw shingles, ornate stickwork in the peaks, & a raking cornice. Corner boards are capped to form pilasters. Windows are generally 1/1 with trabeated headers. The wide, single sash windows in the S & W ends have narrow transoms & ornate headers with a projecting entablature & drop corner blocks. A simple porch on the SW has doric columns & caps two entrances with transoms. To the N of the rear ell is an original pent section. A pent section with 3/1 windows (continued)		26. Local Contact Person or Organization NEMO Regional Planning Comm.		
43. History and Significance The house probably belonged to Thomas L. Munsell until 1910 when it was purchased by Dr. Gerwig & his new bride. Dr. H.E. Gerwig was the son of Albert Gerwig who ran a harness shop in Downing. In 1902-3 he graduated from Barnes Medical College in St. Louis, returned to Downing & began his practice in the old Clapper building sharing an office with Dr. Bridges. (continued)		27. Other Surveys in Which Included		
44. Description of Environment and Outbuildings Located on the NE corner of Prime Street (136 Highway) & County Road N, the house faces SW & is in the NW part of Downing. A well is to its S & a gabled garage is to the rear of the lot (E).		28. No. of Stories 1		7. Other Name(s)
45. Sources of Information 1898, 1916 Atlas Private interview with I. Shaw, 3/81		29. Basement? Yes <input type="checkbox"/> No <input checked="" type="checkbox"/>		
		30. Foundation Material brick		
		31. Wall Construction frame		8. Other Name(s)
		32. Roof Type & Material cross gable, asphalt sh.		
		33. No. of Bays Front 3 Side 5		
		34. Wall Treatment clapboard		9. Other Name(s)
		35. Plan Shape irregular		
		36. Changes (Explain in #42) Addition <input checked="" type="checkbox"/> Altered <input type="checkbox"/> Moved <input type="checkbox"/>		
		37. Condition Interior Exterior fair		10. Other Name(s)
		38. Preservation Underway? Yes <input type="checkbox"/> No <input checked="" type="checkbox"/>		
		39. Endangered? By What? Yes <input type="checkbox"/> No <input checked="" type="checkbox"/>		
		40. Visible from Public Road? Yes <input checked="" type="checkbox"/> No <input type="checkbox"/>		11. Other Name(s)
		41. Distance from and Frontage on Road		
		46. Prepared by Linda Harper, HPS		
		47. Organization NEMO Regional Planning Comm.		12. Other Name(s)
		48. Date		
		49. Revision Date(s)		

42. is to its S. Extending to the E is a gabled section with pent room on its S.
43. In 1904 he moved into his new office. He married Bessie Morgan, daughter of W.S. Morgan (F-28), in 1910. Dr. Gerwig traveled the area in horse & buggy, delivered numerous babies, often did surgery in this house, & occasionally would flag down the train at the crossing just S of the house, place a patient aboard, & send them to Keokuk, Centerville or Des Moines for emergency treatment. He served as Schuyler County coroner in 1916. He continued to practice until his death in 1958. Mrs. Gerwig lives in the house during the summer months.

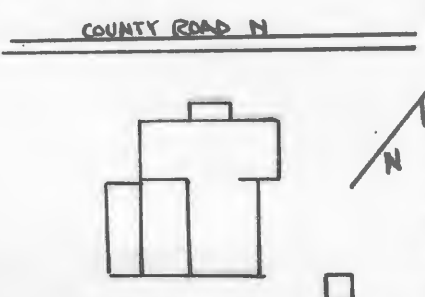






H. E. GERWIG, M. D.,
Coroner of Schuyler County,

HISTORIC INVENTORY

1. No F - 43		4. Present Name(s) Kelso Residence		1. No.
2. County Schuyler		5. Other Name(s)		
3. Location of Negatives NEMO Regional Planning Comm.		Nickelson Place		
6. Specific Location County Road N NW $\frac{1}{4}$ of NW $\frac{1}{4}$ of Section 33 T 66 N, R 13 W		16. Thematic Category		2. County
7. City or Town If Rural, Township & Vicinity Downing		17. Date(s) or Period c 1890's		
8. Site Plan with North Arrow 		18. Style or Design Z type with Queen Anne affinities		
9. Coordinates UTM Lat Long 15/553390/4482280		19. Architect or Engineer		4. Present Name(s)
10. Site I I Building I X Structure I I Object I I		20. Contractor or Builder Howard Munsel		
11. On National Register? Yes I I No I X		21. Original Use, if apparent Residence		
12. Is II Eligible? Yes I I No I I		22. Present Use Residence		5. Other Name(s)
13. Part of Estab. Hist. Dist.? Yes I I No I X		23. Ownership Public I I Private I X		
14. District Potent I I? Yes I I No I X		24. Owner's Name & Address, if known Bob Kelso Downing, MO 63536		
15. Name of Established District		25. Open to Public? Yes I I No I X		1. No.
42. Further Description of Important Features This house illustrates a combination of styles. It is fairly common to find the basic Z type with its 3 bay front facade & central entrance with the addition of a small central gable peak, an imitation of the large G-type. This example was built during the Victorian period & the peak has been filled with jigsaw shingles & a stickwork vergeboard. This bay is also accented by an ornate Eastlake porch with turned post, scroll brackets, & a low pedimented trim with bull's eye medallions along the truncated roofline. The entrance has a transom & retains its Eastlake (continued)		26. Local Contact Person or Organization NEMO Regional Planning Comm.		
43. History and Significance In 1898 the house was owned by G. Shafer. About 1900-1920's, Jeff Nicholson lived here. He dealt in guns & ran a shoe shop. It is listed as the Sallie Nicholson property in 1916.		27. Other Surveys in Which Included		
44. Description of Environment and Outbuildings The house faces NW onto County Road N. It sits slightly below road level. Gabled, frame outbuildings are to the NE & SE. The property is in the N part of Downing.		28. No. of Stories 1		2. County
45. Sources of Information 1898 Atlas Private interview with I. Shaw, 3/81		29. Basement? Yes I I No I X		
46. Prepared by Linda Harper, HPS		30. Foundation Material stone		
47. Organization NEMO Regional Planning Comm.		31. Wall Construction frame		4. Present Name(s)
48. Date 3/81		32. Roof Type & Material gable, asphalt sh.		
49. Revision Date(s)		33. No. of Bays Front 3 Side 3		
46. Prepared by Linda Harper, HPS		34. Wall Treatment clapboard		1. No.
47. Organization NEMO Regional Planning Comm.		35. Plan Shape L		
48. Date 3/81		36. Changes Addition I X Explain in #42 Altered I I Moved I		
49. Revision Date(s)		37. Condition Interior Exterior fair		2. County
46. Prepared by Linda Harper, HPS		38. Preservation Underway? Yes I I No I X		
47. Organization NEMO Regional Planning Comm.		39. Endangered? By What? Yes I I No I X		
48. Date 3/81		40. Visible from Public Road? Yes I X No I I		4. Present Name(s)
49. Revision Date(s)		41. Distance from and Frontage on Road		
46. Prepared by Linda Harper, HPS		42. Further Description of Important Features This house illustrates a combination of styles. It is fairly common to find the basic Z type with its 3 bay front facade & central entrance with the addition of a small central gable peak, an imitation of the large G-type. This example was built during the Victorian period & the peak has been filled with jigsaw shingles & a stickwork vergeboard. This bay is also accented by an ornate Eastlake porch with turned post, scroll brackets, & a low pedimented trim with bull's eye medallions along the truncated roofline. The entrance has a transom & retains its Eastlake (continued)		
47. Organization NEMO Regional Planning Comm.		43. History and Significance In 1898 the house was owned by G. Shafer. About 1900-1920's, Jeff Nicholson lived here. He dealt in guns & ran a shoe shop. It is listed as the Sallie Nicholson property in 1916.		5. Other Name(s)
48. Date 3/81		44. Description of Environment and Outbuildings The house faces NW onto County Road N. It sits slightly below road level. Gabled, frame outbuildings are to the NE & SE. The property is in the N part of Downing.		
49. Revision Date(s)		45. Sources of Information 1898 Atlas Private interview with I. Shaw, 3/81		

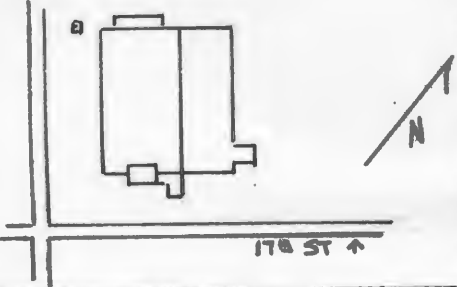
42. door. The windows are trabeated & 2/2; those on the gable ends are paired. To the N of the gabled ell is a pent room. A later pent room on a concrete foundation is to the S.





HISTORIC INVENTORY

JK-AS-005-074

1. No F - 44		4. Present Name(s) Downing Christian Church		1. No.
2. County Schuyler		5. Other Name(s)		
3. Location of Negatives NEMO Regional Planning Comm.				
6. Specific Location 17th & Bard Streets NW 1/4 of NW 1/4 of Section 33 T 66 N, R 13 W		16. Thematic Category		2. County
		17. Date(s) or Period 1885		
7. City or Town If Rural, Township & Vicinity Downing		18. Style or Design Vernacular with Gothic affinities		4. Present Name(s)
8. Site Plan with North Arrow		19. Architect or Engineer		
		20. Contractor or Builder		5. Other Name(s)
		21. Original Use, if apparent Church		
9. Coordinates UTM Lat Long 15/553420/4482170		22. Present Use Church		6. Other Name(s)
10. Site Building Structure Object		23. Ownership Public <input type="checkbox"/> Private <input checked="" type="checkbox"/>		
11. On National Register? Yes <input type="checkbox"/> No <input checked="" type="checkbox"/>		24. Owner's Name & Address, if known Downing Christian Church Downing, MO 63536		7. Other Name(s)
12. Is it Eligible? Yes <input checked="" type="checkbox"/> No <input type="checkbox"/>		25. Open to Public? restricted Yes <input checked="" type="checkbox"/> No <input type="checkbox"/>		
13. Part of Estab. Hist. Dist.? Yes <input type="checkbox"/> No <input checked="" type="checkbox"/>		26. Local Contact Person or Organization NEMO Regional Planning Comm.		8. Other Name(s)
14. District Potential? Yes <input type="checkbox"/> No <input checked="" type="checkbox"/>		27. Other Surveys in Which Included		
15. Name of Established District				9. Other Name(s)
42. Further Description of Important Features The application of siding has obscured numerous details & somewhat alters the original appearance. On the W facade, the tall 4/4 pointed arch windows have been retained. The primary double leaf entrance is located in the 3 story square, projecting bell tower on the center front (S). An arched transom is over the entrance which has a concrete stoop and a porch with wrought iron columns. The tower's spire has been removed & it now has a flat roof. To the E of the entrance is a basement level entrance with an enclosed gable vestibule.. Another basement entrance (continued)				
43. History and Significance The Downing Christian Church was organized in August of 1880 (1883), with W.E. Smith, Jerome Bridges, & J.K.P. Tadlock serving as elders. Brother J.A. Walters was 1st minister. Mr. & Mrs. Busch donated land for a church & the building was constructed in 1885. In 1888 Brother B.F. Northcutt of Knox City was employed as minister coming to Downing the 3rd Sunday of each month. Other early ministers (continued)				
44. Description of Environment and Outbuildings The church faces SE onto 17th Street. A well is to its W. No outbuildings remain. A large graveled parking lot is to the E. It is located in the N part of Downing.				
45. Sources of Information 1898, 1916 Atlas Private interview with I. Shaw, 3/81 1888, 1910 History SCHS-AF-Churches			46. Prepared by Linda Harper, HPS	
			47. Organization NEMO Regional Planning Comm	
			48. Date 3/81	
			49. Revision Date(s)	

42. projects from the E facade where a large pent room has been added. On the rear is a shallow rectangular bay with a N entrance. It has 1/1 trabeated windows.
43. included J.A. Grow, Perley Lind, T.A. Hedges, J.R. Hollowell, P.D. Halloway & Fee York. Sunday School was organized early & Ladies Aid Society began c 1904. In 1919 a new metal ceiling was installed for the sum of \$175.00. The cupola was removed in 1923, the basement added in 1952, & the large 46' x 20' annex with basement was added to the E in 1964. The belfry was enclosed in 1962. From January to May of 1965, classes were held here due to the burning of the Downing High School. In 1979 the interior of the church was remodeled. The congregation is still active & services are held each Sunday.

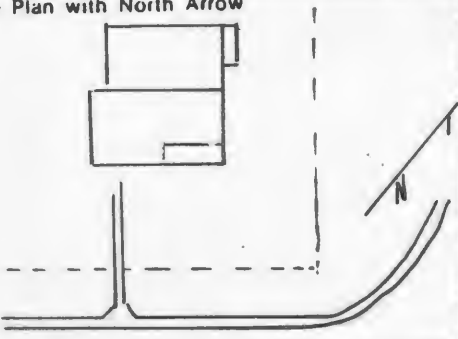




SK-AS-005-075

Office of Historic Preservation, P.O. Box 176, Jefferson City, Missouri 65101

HISTORIC INVENTORY

1. No F - 45		4. Present Name(s) Cook Residence		1. No.
2. County Schuyler		5. Other Name(s)		
3. Location of Negatives NEMO Regional Planning Comm.				
6. Specific Location 16th Street SW $\frac{1}{4}$ of SW $\frac{1}{4}$ of Section 28 T 66 N, R 13 W		16. Thematic Category		2. County
		17. Date(s) or Period c 1900		
7. City or Town If Rural, Township & Vicinity Downing		18. Style or Design Vernacular		4. Present Name(s)
8. Site Plan with North Arrow 		19. Architect or Engineer		
9. Coordinates UTM Lat Long 15/553760/4482330		20. Contractor or Builder		5. Other Name(s)
		21. Original Use, if apparent Residence		
10. Site: <input type="checkbox"/> Building <input checked="" type="checkbox"/> Structure: <input type="checkbox"/> Object: <input type="checkbox"/>		22. Present Use Residence		
		23. Ownership Public <input type="checkbox"/> Private <input checked="" type="checkbox"/>		
11. On National Register? Yes <input type="checkbox"/> No <input checked="" type="checkbox"/>		24. Owner's Name & Address, if known Paul Cook Downing, MO 63536		1. No.
12. Is It Eligible? Yes <input checked="" type="checkbox"/> No <input type="checkbox"/>		25. Open to Public? Yes <input type="checkbox"/> No <input checked="" type="checkbox"/>		
13. Part of Estab. Yes <input type="checkbox"/> Hist. Dist.? No <input checked="" type="checkbox"/>		26. Local Contact Person or Organization NEMO Regional Planning Comm.		2. County
14. District Potent'l? Yes <input type="checkbox"/> No <input checked="" type="checkbox"/>		27. Other Surveys in Which Included		
15. Name of Established District		28. No. of Stories 1 $\frac{1}{2}$		4. Present Name(s)
		29. Basement? Yes <input checked="" type="checkbox"/> No <input type="checkbox"/>		
		30. Foundation Material molded concrete block		5. Other Name(s)
		31. Wall Construction frame		
		32. Roof Type & Material gable, asphalt sh.		
		33. No. of Bays Front 3 Side 4		
		34. Wall Treatment clapboard		
		35. Plan Shape rectangular		
		36. Changes Addition: <input type="checkbox"/> Altered <input checked="" type="checkbox"/> Moved <input type="checkbox"/> (Explain in #42)		
		37. Condition Interior _____ Exterior good		
		38. Preservation Underway? Yes <input type="checkbox"/> No <input checked="" type="checkbox"/>		
		39. Endangered? By What? Yes <input type="checkbox"/> No <input checked="" type="checkbox"/>		
		40. Visible from Public Road? Yes <input checked="" type="checkbox"/> No <input type="checkbox"/>		
		41. Distance from and Frontage on Road		
42. Further Description of Important Features The house has an integral porch at the SE which has large square columns & scroll, fan brackets. It caps 2 entrances. Windows are trabeated & 1/1; several are the wide variety. In the gable ends & accenting the central gable peak are small diamond-shaped windows. To the rear is a large hip roofed 1 story ell. Covering its E entrance is a pent porch with wrought iron columns & concrete patio. At some point a basement was put under the house with a basement level garage entrance to the S.				
43. History and Significance Dave Hall & family owned the property & dwelling c 1900. G. Art Collins was the owner from c 1910-25. The Roger's family were the next owners. Paul & Bertha Cook purchased it about 1940 & have lived within since that time. Mr. Cook was a carpenter.				
44. Description of Environment and Outbuildings The house sits on an embankment & faces SE. Within its fenced house yard is a gabled, clapboarded shed to the N. A large gambrel barn with board & batten siding is to the E. The house is located at the NE edge of the City.				
45. Sources of Information 1898 Atlas Private interview with I. Shaw, 3/81			46. Prepared by Linda Harper, HPS	
			47. Organization NEMO Regional Planning Comm	
			48. Date 3/81	
			49. Revision Date(s)	



Office of Historic Preservation, P.O. Box 176, Jefferson City, Missouri 65101

HISTORIC INVENTORY

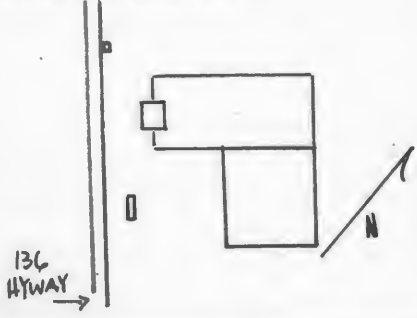
1. No F - 46		4. Present Name(s) Potter Property		1. No.
2. County Schuyler		5. Other Name(s)		
3. Location of Negatives NEMO Regional Planning Comm.		Dr. Bridges Residence		
6. Specific Location 16th Street, lots 5&6, blk. 21, Original Town, Downing, NW $\frac{1}{4}$ of NW $\frac{1}{4}$ of Sect. 33 T 66 N, R 13 W		16. Thematic Category		2. County
7. City or Town Downing		17. Date(s) or Period c 1890-95		
8. Site Plan with North Arrow		18. Style or Design Queen Anne Cottage		
		19. Architect or Engineer		4. Present Name(s)
		20. Contractor or Builder Dr. Bridges		
		21. Original Use, if apparent Residence		
9. Coordinates Lat Long 15/553470/4482055		22. Present Use Storage		5. Other Name(s)
10. Site: Building <input checked="" type="checkbox"/> Structure <input type="checkbox"/> Object <input type="checkbox"/>		23. Ownership Public <input type="checkbox"/> Private <input checked="" type="checkbox"/>		
11. On National Register? Yes <input type="checkbox"/> No <input checked="" type="checkbox"/>		24. Owner's Name & Address, if known Harry Potter Downing, MO 63536		
12. Is It Eligible? Yes <input checked="" type="checkbox"/> No <input type="checkbox"/>		25. Open to Public? Yes <input type="checkbox"/> No <input checked="" type="checkbox"/>		6. Other Name(s)
13. Part of Estab. Hist. Dist.? Yes <input type="checkbox"/> No <input checked="" type="checkbox"/>		26. Local Contact Person or Organization NEMO Regional Planning Comm.		
14. District Potent'l? Yes <input type="checkbox"/> No <input checked="" type="checkbox"/>		27. Other Surveys in Which Included		
15. Name of Established District		28. No. of Stories 1 $\frac{1}{2}$		7. Other Name(s)
42. Further Description of Important Features This is one of the rare examples of a cut stone foundation in Schuyler County. The house is built on the H type, but with projecting gabled bays to the S, E & W. The E bay is chamfered with scroll brackets, ball pendants & rectangular panels below the windows. Generally windows are trabeated, attenuated & 1 $\frac{1}{2}$ /1. An Eastlake porch at the SE corner has turned posts, scroll brackets & an ornate cutwork frieze. It caps an entrance & transom which is located in a square vestibule. This Eastlake door retains an decorative glass panel with "Dr. Bridges" etched into it. (cont)		29. Basement? partial Yes <input checked="" type="checkbox"/> No <input type="checkbox"/>		
43. History and Significance James Buchanan Bridges was the son of Jerome & Isabel Bridges & was born in Schuyler County near Downing in 1857. Educated at Memphis High School & Kirksville Normal School, he entered Keokuk Medical College, graduating from Rush Medical College of Chicago in 1881. Returning to Downing & establishing a practice, he married Malinda Lee in 1887. They had 2 children, R. Lee & Neva, however Malinda died in 1890 due (cont)		30. Foundation Material cut stone		
44. Description of Environment and Outbuildings The house sits on the NW corner of Bard & 16th Streets & faces SE onto 16th. It is on an embankment & is just N of the business district. A well is to its SE corner.		31. Wall Construction frame		8. Other Name(s)
45. Sources of Information 1898 Atlas Private interview with I. Shaw Info from Downing Depot Museum 1910 History		32. Roof Type & Material hip, asphalt sh.		
46. Prepared by Linda Harper, HPS		33. No. of Bays Front 4 Side 4		
47. Organization NEMO Regional Planning Comm		34. Wall Treatment clapboard		9. Other Name(s)
48. Date 3/81		35. Plan Shape irregular		
49. Revision Date(s)		36. Changes (Explain in #42) Addition <input type="checkbox"/> Altered <input type="checkbox"/> Moved <input type="checkbox"/>		
46. Prepared by Linda Harper, HPS		37. Condition Interior poor Exterior poor		10. Other Name(s)
47. Organization NEMO Regional Planning Comm		38. Preservation Underway? Yes <input type="checkbox"/> No <input checked="" type="checkbox"/>		
48. Date 3/81		39. Endangered? By What? Yes <input checked="" type="checkbox"/> No <input type="checkbox"/> neglect		
49. Revision Date(s)		40. Visible from Public Road? Yes <input checked="" type="checkbox"/> No <input type="checkbox"/>		11. Other Name(s)
46. Prepared by Linda Harper, HPS		41. Distance from and Frontage on Road		
47. Organization NEMO Regional Planning Comm		42. Further Description of Important Features This is one of the rare examples of a cut stone foundation in Schuyler County. The house is built on the H type, but with projecting gabled bays to the S, E & W. The E bay is chamfered with scroll brackets, ball pendants & rectangular panels below the windows. Generally windows are trabeated, attenuated & 1 $\frac{1}{2}$ /1. An Eastlake porch at the SE corner has turned posts, scroll brackets & an ornate cutwork frieze. It caps an entrance & transom which is located in a square vestibule. This Eastlake door retains an decorative glass panel with "Dr. Bridges" etched into it. (cont)		
48. Date 3/81		43. History and Significance James Buchanan Bridges was the son of Jerome & Isabel Bridges & was born in Schuyler County near Downing in 1857. Educated at Memphis High School & Kirksville Normal School, he entered Keokuk Medical College, graduating from Rush Medical College of Chicago in 1881. Returning to Downing & establishing a practice, he married Malinda Lee in 1887. They had 2 children, R. Lee & Neva, however Malinda died in 1890 due (cont)		12. Other Name(s)
49. Revision Date(s)		44. Description of Environment and Outbuildings The house sits on the NW corner of Bard & 16th Streets & faces SE onto 16th. It is on an embankment & is just N of the business district. A well is to its SE corner.		
46. Prepared by Linda Harper, HPS		45. Sources of Information 1898 Atlas Private interview with I. Shaw Info from Downing Depot Museum 1910 History		
47. Organization NEMO Regional Planning Comm		46. Prepared by Linda Harper, HPS		13. Other Name(s)
48. Date 3/81		47. Organization NEMO Regional Planning Comm		
49. Revision Date(s)		48. Date 3/81		

42. There is also an entrance & transom on the S of the chamfered bay, but no porch remains. The gabled ends are filled with courses of fishscale & jigsaw shingles. Large garage type doors have been cut into the W facade. Across the N is a 1 story pent room. Interior millwork is of the ornate oak Eastlake type.
43. to complications in childbirth. Dr. Bridges then married her sister, Louise Lee. Dr. Bridges practiced in Downing approximately 65 years, was a member of the Schuyler County & Missouri State Medical Associations, & served on the local school board. He died in 1939 in Washington & is buried in Illinois. Frank Farris, a railroad man, lived here awhile. Under Mr. Potter's ownership it has been used as rental property & for storage.





HISTORIC INVENTORY

1. No F - 47		4. Present Name(s) Downing Methodist Church		1. No.
2. County Schuyler		5. Other Name(s)		
3. Location of Negatives NEMO Regional Planning Comm.		Union Church, United Methodist Church of Downing		
6. Specific Location Prime Street, lots 14&15, blk. 20, Original Town, Downing, NW $\frac{1}{4}$ of NW $\frac{1}{4}$ of Sect. 3 T 66 N, R 13 W		16. Thematic Category	28. No. of Stories 1	2. County
7. City or Town Downing		17. Date(s) or Period 1885	29. Basement? partial Yes <input checked="" type="checkbox"/> No <input type="checkbox"/>	
8. Site Plan with North Arrow 		18. Style or Design Vernacular	30. Foundation Material brick	
9. Coordinates Lat Long 15/553470/4481950		19. Architect or Engineer	31. Wall Construction frame	4. Present Name(s)
10. Site <input type="checkbox"/> Building <input checked="" type="checkbox"/> Structure <input type="checkbox"/> Object <input type="checkbox"/>		20. Contractor or Builder	32. Roof Type & Material gable, asphalt sh.	
11. On National Register? Yes <input type="checkbox"/> No <input checked="" type="checkbox"/>		21. Original Use, if apparent Church	33. No. of Bays Front 2 Side 4	
12. Is II Eligible? Yes <input checked="" type="checkbox"/> No <input type="checkbox"/>		22. Present Use Church	34. Wall Treatment masonite siding	5. Other Name(s)
13. Part of Estab. Yes <input type="checkbox"/> Hist. Dist.? No <input checked="" type="checkbox"/>		23. Ownership Public <input type="checkbox"/> Private <input checked="" type="checkbox"/>	35. Plan Shape	
14. District Potent'l? Yes <input type="checkbox"/> No <input checked="" type="checkbox"/>		24. Owner's Name & Address, if known United Methodist Church of Downing Downing, MO 63536	36. Changes (Explain in #42) Addition <input checked="" type="checkbox"/> Altered <input type="checkbox"/> Moved <input type="checkbox"/>	
15. Name of Established District		25. Open to Public? Yes <input type="checkbox"/> No <input checked="" type="checkbox"/>	37. Condition Interior Exterior good	
42. Further Description of Important Features The current wide siding obscures all architectural detail. On the N facade, there are 4 large, attenuated 4/4 windows. The primary entrance is in a square bell tower, which has been truncated, located centrally on the front (W) facade. It is a double leaf entrance with concrete steps & wrought iron railings. Projecting to the S is a gabled addition. It sits over a concrete block basement & has a single leaf entrance to the W.		26. Local Contact Person or Organization NEMO Regional Planning Comm.		
43. History and Significance Land was purchased from John Dawkins & this building was constructed in 1885 as a joint project of the Baptists & Methodists congregations. Methodist trustees were William Barber, W.A. Lane, J.D. Slavin. In 1900 the Methodist congregation became the sole owner. Reverend Tanquarry & Reverend Sparks were early ministers.		27. Other Surveys in Which Included		
44. Description of Environment and Outbuildings Facing SW onto Prime Street (136 Highway), the Church is located just N of & adjoining the business district. No outbuildings remain. A tall pole to the NW carries a name plate as does a small brick sign to the SW.		40. Visible from Public Road? Yes <input checked="" type="checkbox"/> No <input type="checkbox"/>		
45. Sources of Information 1898, 1916 Atlas Private interview with I. Shaw, 3/81 SCHS-AF-Churches		41. Distance from and Frontage on Road		
		46. Prepared by Linda Harper, HPS		
		47. Organization NEMO Regional Planning Comm.		
		48. Date 3/81	49. Revision Date(s)	



1885

UNITED METHODIST CHURCH

CHURCH

SK-AS-005-078

Office of Historic Preservation, P.O. Box 176, Jefferson City, Missouri 65101

HISTORIC INVENTORY

1 No F-48		4. Present Name(s) KOH Clinic	
2 County Schuyler		5 Other Name(s)	
3 Location of Negatives NEMO Regional Planning Comm.		Dr. Gerwigs Office	
6 Specific Location Prime Street, blk. 20, Original Town, Downing NW $\frac{1}{4}$ of NW $\frac{1}{4}$ of Section 3 T 66 N, R 13 W		16. Thematic Category	28. No. of Stories 1
7 City or Town If Rural, Township & Vicinity Downing		17 Date(s) or Period c 1890	29. Basement? Yes <input type="checkbox"/> No <input checked="" type="checkbox"/>
8 Site Plan with North Arrow		18 Style or Design Vernacular	30. Foundation Material brick
		19. Architect or Engineer	31. Wall Construction brick
		20. Contractor or Builder	32. Roof Type & Material pent
9 Coordinates UTM Lat Long 15/553490/4481930		21. Original Use, if apparent Office	33. No. of Bays Front 2 Side -
10 Site <input type="checkbox"/> Building <input checked="" type="checkbox"/> Structure <input type="checkbox"/> Object <input type="checkbox"/>		22 Present Use Clinic	34. Wall Treatment common bond
11. On National Register? Yes <input type="checkbox"/> No <input checked="" type="checkbox"/>	12. Is It Eligible? Yes <input checked="" type="checkbox"/> No <input type="checkbox"/>	23 Ownership Public <input type="checkbox"/> Private <input checked="" type="checkbox"/>	35. Plan Shape rectangular
13 Part of Estab Hist Dist? Yes <input type="checkbox"/> No <input checked="" type="checkbox"/>	14. District Potent'l? Yes <input type="checkbox"/> No <input checked="" type="checkbox"/>	24. Owner's Name & Address, if known KOH Kirksville, MO 63501	36. Changes (Explain in #42) Addition: <input type="checkbox"/> Altered <input type="checkbox"/> Moved <input type="checkbox"/>
15 Name of Established District		25. Open to Public? Yes <input checked="" type="checkbox"/> No <input type="checkbox"/>	37. Condition Interior <input type="checkbox"/> Exterior good <input checked="" type="checkbox"/>
42. Further Description of Important Features		26. Local Contact Person or Organization NEMO Regional Planning Comm.	38. Preservation Underway? Yes <input type="checkbox"/> No <input checked="" type="checkbox"/>
		27. Other Surveys in Which Included	39. Endangered? By What? Yes <input type="checkbox"/> No <input checked="" type="checkbox"/>
			40. Visible from Public Road? Yes <input checked="" type="checkbox"/> No <input type="checkbox"/>
			41. Distance from and Frontage on Road

F-48 & F-49 are both under a common parapet which has a hatchwork course, a sawtooth course & rectangular ashlar panels. The narrow N section has a S bay entrance & a N bay 4 light storefront window on its primary (SW) facade. N & S walls are common walls. A pent canopy caps the front facade.

43 History and Significance Dr. Gerwig had his office here from c 1910 until his death in 1958. He then sold the building to KOH which has maintained a clinic here since that time. Dr. Gerwig's office was in conjunction with the McCandless drugstore to the S (F-49).

44 Description of Environment and Outbuildings The building faces SW onto Prime Street (136 Highway). It is located in the N part of the Downing business area. There are no outbuildings.

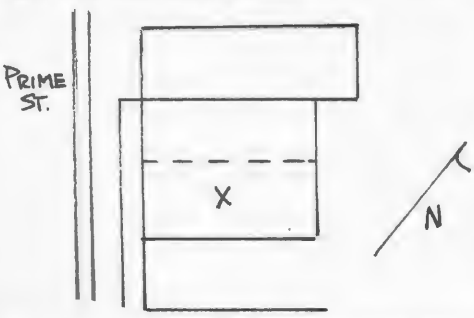
45 Sources of Information
1898, 1916 Atlas
1888 History
Private interview with I. Shaw, 5/81

46. Prepared by
Linda Harper, HPS
47. Organization NEMO
Regional Planning Comm
48. Date 5/81 49. Revision Date(s)



HISTORIC INVENTORY

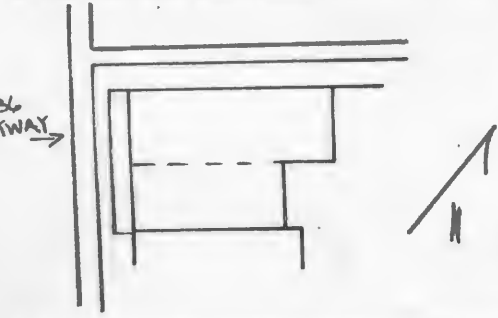
SK-AS-005-079

1. No F - 49		4. Present Name(s) Bob's Gifts & Antiques		1. No.
2. County Schuyler		5. Other Name(s)		
3. Location of Negatives NEMO Regional Planning Comm.		McCandless Drug Store		
6. Specific Location Prime Street, blk. 20, Original Town, Downing NW 1/4 of NW 1/4 of Section 3 T 66 N, R 13 W		16. Thematic Category		2. County
		17. Date(s) or Period 1890		
7. City or Town If Rural, Township & Vicinity Downing		18. Style or Design Vernacular		4. Present Name(s)
8. Site Plan with North Arrow		19. Architect or Engineer		
		20. Contractor or Builder		
		21. Original Use, if apparent Drugstore		
9. Coordinates UTM Lat Long 15/553500/4481920		22. Present Use		5. Other Name(s)
10. Site: Building <input checked="" type="checkbox"/> Structure: Object <input type="checkbox"/>		23. Ownership Public <input type="checkbox"/> Private <input checked="" type="checkbox"/>		
11. On National Register? Yes <input type="checkbox"/> No <input checked="" type="checkbox"/>		24. Owner's Name & Address, if known Bob Kelso Downing, MO		
12. Is It Eligible? Yes <input checked="" type="checkbox"/> No <input type="checkbox"/>		25. Open to Public? Yes <input checked="" type="checkbox"/> No <input type="checkbox"/>		
13. Part of Estab. Hist. Dist.? Yes <input type="checkbox"/> No <input checked="" type="checkbox"/>		26. Local Contact Person or Organization NEMO Regional Planning Comm.		
14. District Potent'l? Yes <input type="checkbox"/> No <input checked="" type="checkbox"/>		27. Other Surveys in Which Included		
15. Name of Established District		28. No. of Stories 1		
		29. Basement? Yes <input type="checkbox"/> No <input checked="" type="checkbox"/>		
		30. Foundation Material brick		
		31. Wall Construction brick		
		32. Roof Type & Material pent		
		33. No. of Bays Front 3 Side -		
		34. Wall Treatment common bond		
		35. Plan Shape rectangular		
		36. Changes (Explain in #42) Addition: <input type="checkbox"/> Altered: <input type="checkbox"/> Moved: <input type="checkbox"/>		
		37. Condition Interior <input type="checkbox"/> Exterior good		
		38. Preservation Underway? Yes <input type="checkbox"/> No <input checked="" type="checkbox"/>		
		39. Endangered? By What? Yes <input type="checkbox"/> No <input checked="" type="checkbox"/>		
		40. Visible from Public Road? Yes <input checked="" type="checkbox"/> No <input type="checkbox"/>		
		41. Distance from and Frontage on Road		
42. Further Description of Important Features F-48 & F - 49 are both under a common parapet which has a hatchwork course, a sawtooth course & rectangular ashlar panels. This S section has a central entrance which is inset. Large 4 light storefront windows are to each side. These have been altered by brick panels below. A pent canopy caps this front facade.				
43. History and Significance This building housed the McCandless Drugstore which functioned in conjunction with the Dr. Gerwig office to the N (F-48). Later occupants include Taylors Drug, W.O. Slavin Grocery, John Cook Grocery, & Lyle Gerwig Grocery. The current owner has been here 2 years.				
44. Description of Environment and Outbuildings Facing SW onto Prime Street, the building has no remaining outbuildings. It is in the N part of the business district of Downing.				
45. Sources of Information 1898, 1916 Atlas 1888 History Private interview with I. Shaw, 5/81		46. Prepared by Linda Harper, HPS		
		47. Organization NEMO Regional Planning Comm.		
		48. Date 5/81	49. Revision Date(s)	



HISTORIC INVENTORY

SK-AS-005 080

1. No F - 50		4. Present Name(s) Bank of Downing, Lewis Property		1. No.
2. County Schuyler		5. Other Name(s)		
3. Location of Negatives NEMO Regional Planning Comm.		Downing State Bank, Maywood Hotel		
6. Specific Location Prime Street, lots 17 & 18, blk. 19, Original Town, Downing; SW¼ of NW¼ of Section 33, T 66 N, R 13 W		16. Thematic Category		2. County
		17. Date(s) or Period c 1910		
7. City or Town If Rural, Township & Vicinity Downing		18. Style or Design Vernacular with Classical affinities		4. Present Name(s)
8. Site Plan with North Arrow 		19. Architect or Engineer		
9. Coordinates UTM Lat Long 15/553520/4481885		20. Contractor or Builder		5. Other Name(s)
		21. Original Use, if apparent Bank & Hotel		
10. Site II Building IX Structure II Object II		22. Present Use Bank 1st, apartments 2nd		
11. On National Register? Yes II No X		23. Ownership Public II Private X		
12. Is II Eligible? Yes X No II		24. Owner's Name & Address, if known Bank of Downing & Estelle Lewis Downing, MO 63536		
13. Part of Estab. Yes II Hist. Dist.? No X		25. Open to Public? 1st -Yes X 2nd - No X		
14. District Potent'II? Yes II No X		26. Local Contact Person or Organization NEMO Regional Planning Comm.		
15. Name of Established District		27. Other Surveys in Which Included		
42. Further Description of Important Features The structure is embellished by an ashlar type concrete veneer & smooth concrete forming a continuous sill course at both levels & windows & door surrounds with quoins. Capping the building & extending around the N & W facades is a tall parapet with corbelled brick work & a dentil course. The front facade is accented by 1 story pilasters with stylized ionic capitals. Its N bay has been altered by filling the transom area with block glass & adding a perma-stone panel below to reduce window size. The entrance is inset to the S. The S section retains its (continued)		28. No. of Stories 2		1. No.
		29. Basement? Yes IX No I.		
43. History and Significance Established as the Downing State Bank with Bob Gamble as cashier, the bank operated on the N side until the depression when it was reorganized as the Bank of Downing with Harry E. Potter as current president. On the S side, Hiram & Mary Lockett operated the Maywood Hotel. Later the Gayle Schuberts & Mary Sinclair ran dry good businesses here. Currently Mr. Lewis (continued)		30. Foundation Material brick		2. County
		31. Wall Construction brick		
44. Description of Environment and Outbuildings This building is in the business district & is located at the SE corner of 15th & Prime (136 Highway) Streets, facing SW. No outbuildings are associated with it.		32. Roof Type & Material parapet		4. Present Name(s)
		33. No. of Bays Front 2 Side 6		
45. Sources of Information 1898, 1916 Atlas Private interview with I. Shaw, 3/81		34. Wall Treatment concrete block veneer		5. Other Name(s)
		35. Plan Shape rectangular		
46. Prepared by Linda Harper, HPS		36. Changes (Explain in #42) Addition II Altered X Moved I.		
		37. Condition Interior Exterior good		
47. Organization NEMO Regional Planning Comm.		38. Preservation Underway? Yes I No X		
		39. Endangered? By What? Yes II No X		
48. Date 3/81		40. Visible from Public Road? Yes X No II		
		41. Distance from and Frontage on Road		
49. Revision Date(s)				

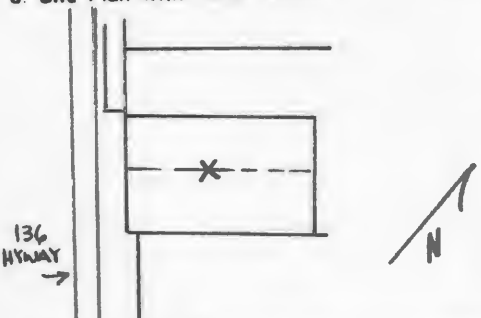
42. large open transoms, storefront windows, & central entrance. This 1st story is now capped by a metal awning which extends the full length of the facade. Above, the S bay has been altered to a small paired window; the N bay has a central single leaf entrance, transom & flanking 1/1 windows. Windows on the N facade are 1/1, some are wide & some are paired. On the 1st story level are 2 single leaf entrances with tall transoms. The rear (E) facade is of brick. It is irregular & has a frame stair leading to a 2nd story apartment entrance. The 1st story of the S wall is a common wall. On the interior, the 1st floor, N part, front retains the original wood panelling & teller cages. The S part has been partitioned. Its N section retains an ornate L-shaped stair with classical details highlighting the newel.
43. has an auto shop to S & rents the 2nd story as apartments.





HISTORIC INVENTORY

SK-AS-005-081

1. No. F - 51		4. Present Name(s) Mobley's Antiques & Things (N), Anderson Antiques (S)		1. No.
2. County Schuyler		5. Other Name(s)		
3. Location of Negatives NEMO Regional Planning Comm.				
6. Specific Location Prime Street, lots 12 & 13, blk. 19, Original Town Downing; SW $\frac{1}{4}$ of NW $\frac{1}{4}$ of Sect. 33 T 66 N, R 13 W		16. Thematic Category		2. County
		17. Date(s) or Period 1880's		
7. City or Town If Rural, Township & Vicinity Downing		18. Style or Design Vernacular		4. Present Name(s)
8. Site Plan with North Arrow 		19. Architect or Engineer		
		20. Contractor or Builder		5. Other Name(s)
9. Coordinates UTM Lat Long 15/553540/4481870		21. Original Use, if apparent Commercial		
10. Site II Building <input checked="" type="checkbox"/> Structure II Object II		22. Present Use Commercial		
		23. Ownership Public <input type="checkbox"/> Private <input checked="" type="checkbox"/>		
11. On National Register? Yes <input type="checkbox"/> No <input checked="" type="checkbox"/>		24. Owner's Name & Address. if known Paul Anderson & Bill Mobley Downing, MO 63536		6. Other Name(s)
12. Is II Eligible? Yes <input checked="" type="checkbox"/> No <input type="checkbox"/>		25. Open to Public? Yes <input checked="" type="checkbox"/> No <input type="checkbox"/>		
13. Part of Estab. Hist. Dist.? Yes <input type="checkbox"/> No <input checked="" type="checkbox"/>		26. Local Contact Person or Organization NEMO Regional Planning Comm.		
14. District Potent'l? Yes <input type="checkbox"/> No <input checked="" type="checkbox"/>		27. Other Surveys in Which Included		
15. Name of Established District				
42. Further Description of Important Features A corbelled brick parapet with dentil & sawtooth courses extends the length of the front (W) facade. Divided into 2 storefronts, each section has a central entrance flanked by tall, delicate cast metal columns with ornate leaf capitals. The S bay retains its original appearance with large 4 light storefront windows & a tall 2 light transom over the double leaf entrance. The N bay has been altered. Siding fills the transom area & most of the storefront windows reducing them to small 1 light openings. The double leaf entrance is inset. N & S walls are common walls.				
43. History and Significance R. Whitton ran a grocery in the N part for many years. The S part may have been the location of the John S. Isaacs Furniture Store & Casket Company (1888). Later it housed W.O. Slavin Dry Goods, Sam Hurbert Dry Goods, Cooks Cycle Shop (1950) & J. Whitton T.V. Service.				
44. Description of Environment and Outbuildings The building faces SW onto Prime Street (136 Highway) which is the main street of town. It is located in the middle of the business district. There are no outbuildings. A raised concrete sidewalk is to the front.				
45. Sources of Information Private interview with I. Shaw, 3/81 1888 History			46. Prepared by Linda Harper, HPS	
			47. Organization NEMO Regional Planning Comm.	
			48. Date 3/81	
			49. Revision Date(s)	



MOBLEY'S
ANTIQUES
AND THINGS
PEPSI

ANTIQUES

MOBLEY'S

Antiques

ANTIQUES

ANDERSON
ANTIQUES

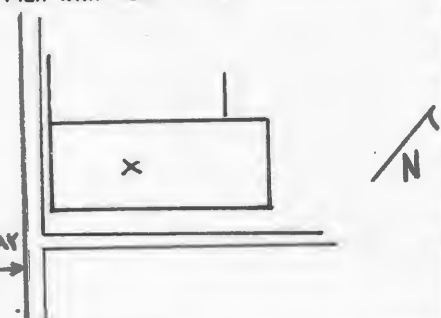
ANDERSON
ANTIQUES

ANDERSON
ANTIQUES

SK-AS-005-082

Office of Historic Preservation, P.O. Box 176, Jefferson City, Missouri 65101

HISTORIC INVENTORY

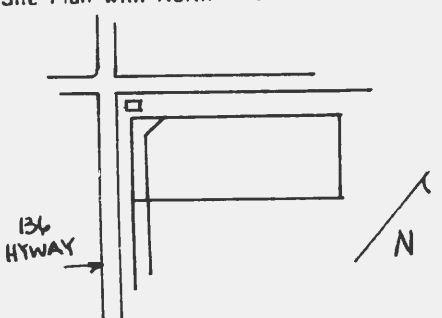
<p>1. No F - 52</p> <p>2. County Schuyler</p> <p>3. Location of Negatives NEMO Regional Planning Comm.</p>	<p>4. Present Name(s) Downing Post Office 1st Middle Fabuis Lodge #244, AF & AM 2nd</p> <p>5. Other Name(s)</p>	1. No.	
<p>6. Specific Location Prime Street, lot 7 blk. 19, Original Town, Downing SW$\frac{1}{4}$ of NW$\frac{1}{4}$ of Section 33 T 66 N, R 13 W</p> <p>7. City or Town If Rural, Township & Vicinity Downing</p> <p>8. Site Plan with North Arrow</p>  <p>9. Coordinates UTM Lat Long 15/553580/4481830</p>	<p>16. Thematic Category</p> <p>17. Date(s) or Period 1904</p> <p>18. Style or Design Vernacular</p> <p>19. Architect or Engineer</p> <p>20. Contractor or Builder</p> <p>21. Original Use, if apparent Bank & Lodge</p> <p>22. Present Use Post Office, Lodge, Apts.</p> <p>23. Ownership Public <input checked="" type="checkbox"/> Private <input type="checkbox"/></p> <p>24. Owner's Name & Address, if known Masonic Lodge #244 Downing, MO 63536</p> <p>25. Open to Public? Yes <input checked="" type="checkbox"/> No <input type="checkbox"/></p> <p>26. Local Contact Person or Organization NEMO Regional Planning Comm.</p> <p>27. Other Surveys in Which Included</p>	<p>28. No. of Stories 2</p> <p>29. Basement? Yes <input checked="" type="checkbox"/> No <input type="checkbox"/></p> <p>30. Foundation Material stone</p> <p>31. Wall Construction brick</p> <p>32. Roof Type & Material parapet</p> <p>33. No. of Bays Front 2 Side</p> <p>34. Wall Treatment common bond</p> <p>35. Plan Shape rectangular</p> <p>36. Changes Addition: <input type="checkbox"/> (Explain in #42) Altered <input checked="" type="checkbox"/> Moved <input type="checkbox"/></p> <p>37. Condition Interior Exterior good</p> <p>38. Preservation Underway? Yes <input type="checkbox"/> No <input checked="" type="checkbox"/></p> <p>39. Endangered? By What? Yes <input type="checkbox"/> No <input checked="" type="checkbox"/></p> <p>40. Visible from Public Road? Yes <input checked="" type="checkbox"/> No <input type="checkbox"/></p> <p>41. Distance from and Frontage on Road</p>	2. County
<p>42. Further Description of Important Features The attenuated windows are 1/1 & have heavy ashlar lintels. A single leaf entrance to the W & S have transoms & repeat the lintels. Between the 2nd story W bays is a small name plate. Extending around the W & S facades is a tall ornately corbelled brick parapet. On the S & E the basement level is exposed; the walls of which are battered. On the S facade is an iron stair & platform which extends around the SE corner & a stair on the E gives access to the 2nd story Lodge entrance. The rear of the 1st story has been altered to apartments.</p> <p>43. History and Significance The Farmers Exchange Bank was in this building until it folded during the depression, c. 1933. Bob Allen & Ernie Denison operated the bank. About 1937-40, the Post Office, which was to the N, moved into the building & Frank Hargis served as Post Master. The Middle Fabius Lodge had been organized in 1865. In 1893 it consolidated (cont)</p>		4. Present Name(s)	
<p>44. Description of Environment and Outbuildings Located on the NE corner of Prime (136 Highway) & 14th Streets the building faces SW. A wide brick sidewalk is to the front & S. A flag pole & mail drop box are to the W. A gravel parking area is to the rear. The building is in the center of the business district.</p> <p>45. Sources of Information 1898, 1916 Atlas Private interview with I. Shaw, 3/81</p>		<p>46. Prepared by Linda Harper, HPS</p> <p>47. Organization NEMO Regional Planning Comm</p> <p>48. Date 3/81</p> <p>49. Revision Date(s)</p>	5. Other Name(s)

43. with the Kilwinning Lodge (Scotland County) & has been located in this building since 1904.





HISTORIC INVENTORY

1 No F - 53		4. Present Name(s) MFA Property		1. No
2 County Schuyler		5 Other Name(s)		
3 Location of Negatives NEMO Regional Planning Comm.				
6 Specific Location Prime Street, lot 17, blk. 18, Original Town, Downing; SW $\frac{1}{4}$ of NW $\frac{1}{4}$ of Sect. 33 T 66 N, R 13 W		16. Thematic Category		2. County
7 City or Town If Rural, Township & Vicinity Downing		17 Date(s) or Period c 1910		
8. Site Plan with North Arrow 		18 Style or Design Vernacular		
9 Coordinates UTM Lat Long 15/553600/4481800		19. Architect or Engineer		4. Present Name(s)
10 Site: <input type="checkbox"/> Building <input checked="" type="checkbox"/> Structure: <input type="checkbox"/> Object: <input type="checkbox"/>		20. Contractor or Builder		
11. On National Register? Yes <input type="checkbox"/> No <input checked="" type="checkbox"/>		21. Original Use, if apparent Commercial		
12. Is it Eligible? Yes <input checked="" type="checkbox"/> No <input type="checkbox"/>		22 Present Use Storage		5. Other Name(s)
13 Part of Estab. Hist. Dist.? Yes <input type="checkbox"/> No <input checked="" type="checkbox"/>		23 Ownership Public <input type="checkbox"/> Private <input checked="" type="checkbox"/>		
14. District Potential? Yes <input type="checkbox"/> No <input checked="" type="checkbox"/>		24 Owner's Name & Address. if known MFA Exchange Downing, MO 63536		
15 Name of Established District		25. Open to Public? Yes <input type="checkbox"/> No <input checked="" type="checkbox"/>		6. Other Name(s)
42. Further Description of Important Features The primary entrance is set at an angle at the NW corner of the building. A large 3 light transom is above it. Extending across the front facade & around the NW angle is a tall parapet with a L-shaped geometric bracket. The N facade has a plain stepped parapet. A pent canopy caps the front where the large store front window has been altered to large sliding garage type door. On the N there are small 1/1 windows with smooth sills & a smooth continuous header course. The basement level is exposed to the N & E & is built of smooth concrete blocks. Two base- (cont.)		26. Local Contact Person or Organization NEMO Regional Planning Comm.		
43. History and Significance Between c 1910-15, a poultry business was housed here. Later Hice Schidley operated a saloon here. The MFA Exchange operated it as a Grocery & Feed Store, but now use it for storage.		27. Other Surveys in Which Included		
44 Description of Environment and Outbuildings Located at the SE corner of Prime (136 Highway) & 14th Streets, the building faces W. It is in the middle of the business district. There are no outbuildings. To the N is an old fashioned gas pump & a wooden loading dock.		28. No. of Stories 1		7. Other Name(s)
45 Sources of Information Private interview with I. Shaw, 3/81		29. Basement? Yes <input checked="" type="checkbox"/> No <input type="checkbox"/>		
		30. Foundation Material concrete block		
		31. Wall Construction molded concrete block		8. Other Name(s)
		32. Roof Type & Material parapet		
		33. No. of Bays Front 2 Side 4		
		34. Wall Treatment ashlar/running bond		9. Other Name(s)
		35. Plan Shape rectangular		
		36. Changes (Explain in #42) Addition: <input type="checkbox"/> Altered <input checked="" type="checkbox"/> Moved: <input type="checkbox"/>		
		37. Condition Interior <input type="checkbox"/> Exterior fair/poor		10. Other Name(s)
		38. Preservation Underway? Yes <input type="checkbox"/> No <input checked="" type="checkbox"/>		
		39. Endangered? By What? Yes <input type="checkbox"/> No <input checked="" type="checkbox"/>		
		40. Visible from Public Road? Yes <input type="checkbox"/> No <input checked="" type="checkbox"/>		11. Other Name(s)
		41. Distance from and Frontage on Road		
		46. Prepared by Linda Harper, HPS		
		47. Organization NEMO Regional Planning Comm.		12. Other Name(s)
		48. Date 3/81		
		49. Revision Date(s)		

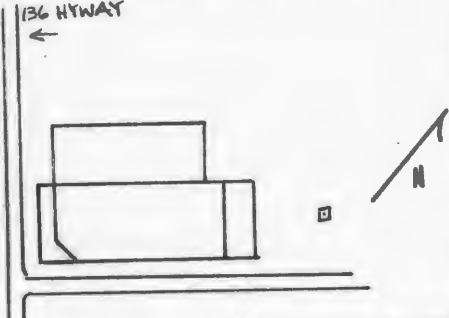
42. ment level entrances are to the N & l to the E.





HISTORIC INVENTORY

SK-AS-005-084

1. No F - 54		4. Present Name(s) Miller Grocery 1st, IOOF Lodge 2nd		1. No.
2. County Schuyler		5. Other Name(s)		
3. Location of Negatives NEMO Regional Planning Comm.				
6. Specific Location Prime St., lot 7, blk 18, Original Town, Downing SW 1/4 of NW 1/4 of Section 33 T 66 N, R 13 W		16. Thematic Category		2. County
		17. Date(s) or Period 1907		
7. City or Town If Rural, Township & Vicinity Downing		18. Style or Design Vernacular		4. Present Name(s)
8. Site Plan with North Arrow 		19. Architect or Engineer		
9. Coordinates UTM Lat Long 15/553660/4481750		20. Contractor or Builder		5. Other Name(s)
		21. Original Use, if apparent Commercial		
10. Site: Building <input checked="" type="checkbox"/> Structure: Object <input type="checkbox"/>		22. Present Use Commercial		
		23. Ownership Public <input type="checkbox"/> Private <input checked="" type="checkbox"/>		
11. On National Register? Yes <input type="checkbox"/> No <input checked="" type="checkbox"/> 12. Is It Eligible? Yes <input checked="" type="checkbox"/> No <input type="checkbox"/>		24. Owner's Name & Address, if known IOOF Lodge Downing, MO 63536		
		25. Open to Public? Yes <input checked="" type="checkbox"/> No <input type="checkbox"/>		
13. Part of Estab. Hist. Dist.? Yes <input type="checkbox"/> No <input checked="" type="checkbox"/> 14. District Potent'l? Yes <input type="checkbox"/> No <input checked="" type="checkbox"/>		26. Local Contact Person or Organization NEMO Regional Planning Comm.		
		27. Other Surveys in Which Included		
15. Name of Established District		28. No. of Stories 2		6. Other
		29. Basement? Yes <input type="checkbox"/> No <input checked="" type="checkbox"/>		
42. Further Description of Important Features An ornate sawtooth & corbelled cornice accents the parapet which extends across the W & S facades. The attenuated 1/1 windows have heavy ashlar lintels. They are paired on the front 2nd story. On the S 1st story are 4 small semi-circular arched windows with keystones. At the E bay of this facade are 2 single leaf entrances with tall transoms. One of these leads to the hall above. The primary entrance is set at an angle at the SW corner. It is double leaf. The transom area above it & the large storefront windows of the W facade has been enclosed. Above this (continued)		30. Foundation Material brick		
		31. Wall Construction brick		
43. History and Significance A fire in this area destroyed several buildings in 1906. The new building has housed the IOOF Lodge on the 2nd floor since its construction. The 1st floor has been a grocery. Its operators included Allen & North (c 1910), Bob Allen, Clint Cooper, Lawrence Barb, Fred McEwen, & the Millers, who have operated it about 2 years.		32. Roof Type & Material parapet		
		33. No. of Bays Front 2 Side 5		
44. Description of Environment and Outbuildings It is located at the S edge of the business district & faces SW. The grocery is on the NW corner of 13th & Prime (136 highway) Streets. A wide sidewalk is to the S & W. There are no outbuildings.		34. Wall Treatment common bond		
		35. Plan Shape rectangular		
45. Sources of Information Private interview with I. Shaw, 3/18		36. Changes (Explain in #42) Addition: <input type="checkbox"/> Altered <input checked="" type="checkbox"/> Moved: <input type="checkbox"/>		
		37. Condition Interior: Exterior: good		
46. Prepared by Linda Harper, HPS		38. Preservation Underway? Yes <input type="checkbox"/> No <input checked="" type="checkbox"/>		
		39. Endangered? By What? Yes <input type="checkbox"/> No <input checked="" type="checkbox"/>		
47. Organization NEMO Regional Planning Comm.		40. Visible from Public Road? Yes <input checked="" type="checkbox"/> No <input type="checkbox"/>		
		41. Distance from and Frontage on Road		
48. Date		49. Revision Date(s)		
		3/81		

42. area is a large steel I beam lintel with a cast metal column at the SW corner. A pent canopy is to the front. A 1 story pent addition, sheath with corrugated metal is to the rear.





INDEX

1. Description of Glenwood Township
2. Bibliography
3. Maps
4. Forms 1 - 29
5. Description of Glenwood
6. Forms 30 - 50

GLENWOOD TOWNSHIP

Several major roads run through this township which is located in the northwest part of Schuyler County and includes sections 7-10, 15-22, and 27-34, T66N, R15W and sections 13-15, 22-27, and 33-36, T66N, R16W. State Road 136 runs east to west through the southern part and 202 runs southeast to northwest through the northeast corner of the area. County roads include M which runs north from Glenwood, AA which runs southwest from Glenwood and F which runs north to south through the western part of the township and joins with H south of 136 Highway. The Norfolk and Western Railroad is located in the eastern part of the township and extends north to south. It is joined at Glenwood by the Burlington Northern which comes west from Lancaster and runs north, parallel with the first road.

Watershed in the Glenwood township is associated with three major sources. The Chariton River forms the western boundary of the township. It and its tributaries absorb the water from the western section. The major source is the Elm Creek which runs northeast to southwest and drains the central section of the area. In the southeast corner the South Fork of the Middle Fabius River provides a drainage outlet and water source. At the southwest corner is the beginning point of a channel which straightens the Chariton River, a Corps of Engineers project.

Only one town is located in the township. The rural community of Glenwood is located in the northeast part in sections 15 and 16, T66N, R15W. It was developed c 1868-69. Glenwood Junction is associated with this community. It is located just northwest of the main town and was the point where the two railroad lines met. A depot and hotel were located at the Junction. The history of Glenwood is discussed later and several buildings (G-30-50) associated with the town have individual survey forms.

Basically the township, which is set in rolling hills and open farmland in the eastern part and rugged hills and valleys with heavy timber in the western sections, is predominantly an agricultural area. Most farms were small (120 acres or less) and their owners were engaged in general farming, a combination of field crops and stock raising.

Schools and churches were important to the area and were scattered throughout the township. Only one of the four rural schools (G-10) and the larger, newer school at Glenwood remain. A variety of denominations were represented: Methodist (G-15 & 36), Baptist (G-19), Church of God Holiness-Mt. Carmel (razed) and a Christian Church in Glenwood. The history of these buildings which also served the social needs of a rural township are discussed on individual forms.

Architecture continues to be of a simple style with few outstanding examples. The country side was dotted with numerous log and frame structures by 1878, however, most of these have since been razed or simply disappeared due to deterioration. Two of the log structures remain intact, and are discussed on individual forms (G-11 and G-18). Farm residences are generally frame and three types predominate; the H, C, and G styles. It should be noted that many of the vernacular types represent what must have been the trait of a local carpenter or group of carpenters. These are distinguished by placing the gable end to the front with a 3 bay, central entrance, primary facade (G-7, 23, 31, 33, 35, 48). They seem to vary in date from c 1870 to c 1900 and easily made the transition into the Bungalow style. This often makes dating difficult. Houses of special merit include a Classic Revival style (G-35), an Italianate (G-5), several Queen Anne types (G-13-34) and the only brick dwelling in the township (G-30). Commercial structures were built of both brick and frame within the Glenwood community, however, only a few brick ones remain (G-41-46).

MAJOR BIBLIOGRAPHICAL SOURCES

History of Adair, Sullivan, Putnam and Schuyler Counties, Missouri

Originally printed 1888, reprinted 1972
Stevens Publishing Co., Astoria, IL
(1888 History)

History of Glenwood, Missouri, 1868-1968

R. Keith Kerby
Dallas County New, Adel, Iowa 1968
(Glenwood-Kerby)

History of Northeast Missouri, 3 volumes

edited Walter Williams
Lewis Publishing Co., Chicago/New York 1913

History of Schuyler County, Missouri

edited by Swanson & Ford
W. B. Rogers Printing Co., Trenton, MO c 1910-11
(1910 History)

Illustrated Historical Atlas of Schuyler County, Missouri

Edward Brothers of Missouri
Philadelphia, PA 1878
(1878 Atlas)

Personal extensive interviews with Glenn Lonis, Everett and Ada Smyser,
Cuma Kerby and Fay McGoldrick.

Platbook of Schuyler County, Missouri

Northwest Publishing Co., Philadelphia, PA 1898
(1898 Atlas)

Schuyler County Historical Society - Archival File

W. P. Hall Museum, Lancaster, MO
(SCHS-AF)

"Schuyler County, Missouri"

Industrial World Magazine, Chicago, 1882

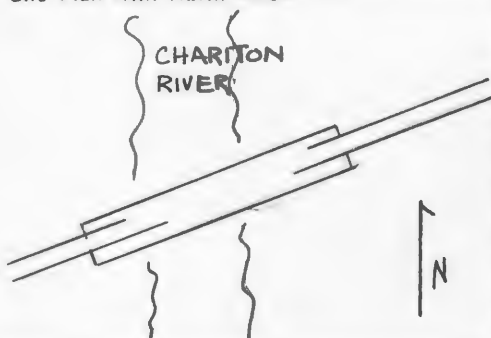
Standard Atlas of Schuyler County, Missouri

George A. Ogle & Co., Chicago, 1916
(1916 Atlas)

(Due to lack of space on the inventory forms, these sources are referred to by the abbreviations which follow them in parenthesis.)

HISTORIC INVENTORY

SK-AS-005-086

1 No G -1		4. Present Name(s) Chariton River Bridge	
2 County Schuyler		5 Other Name(s)	
3 Location of Negatives NEMO Regional Planning Comm.			
6 Specific Location NE $\frac{1}{4}$ of SE $\frac{1}{4}$ of Section 15 T 66 N, R 16 W		16. Thematic Category	
7 City or Town If Rural, Township & Vicinity Glenwood		17 Date(s) or Period c. 1900 - 1915	
8 Site Plan with North Arrow 		18 Style or Design Metal Truss	
		19 Architect or Engineer	
		20 Contractor or Builder Illinois Steel Bridge Co.	
		21. Original Use, if apparent Road Bridge	
		22 Present Use Road Bridge	
9 Coordinates UTM Lat Long 15/527760/4485440		23 Ownership Public <input checked="" type="checkbox"/> Private <input type="checkbox"/>	
10 Site <input type="checkbox"/> Building <input type="checkbox"/> Structure <input checked="" type="checkbox"/> Object <input type="checkbox"/>		24 Owner's Name & Address, if known Schuyler County Courthouse Lancaster, MO 63548	
11 On National Register? Yes <input type="checkbox"/> No <input checked="" type="checkbox"/>		25. Open to Public? Yes <input checked="" type="checkbox"/> No <input type="checkbox"/>	
12 Is It Eligible? Yes <input checked="" type="checkbox"/> No <input type="checkbox"/>		26 Local Contact Person or Organization NEMO Regional Planning Comm.	
13 Part of Estab Hist Dist? Yes <input type="checkbox"/> No <input checked="" type="checkbox"/>		27. Other Surveys in Which Included	
14 District Potent'l? Yes <input type="checkbox"/> No <input checked="" type="checkbox"/>			
15 Name of Established District		28. No. of Stories	
		29. Basement? Yes <input type="checkbox"/> No <input type="checkbox"/>	
		30. Foundation Material Concrete	
		31. Wall Construction steel superstructure	
		32. Roof Type & Material	
		33. No. of Bays Front Side	
		34. Wall Treatment	
		35. Plan Shape	
		36. Changes (Explain in #42) Addition <input type="checkbox"/> Altered <input type="checkbox"/> Moved <input checked="" type="checkbox"/>	
		37. Condition Interior Exterior fair	
		38. Preservation Underway? Yes <input type="checkbox"/> No <input checked="" type="checkbox"/>	
		39. Endangered? By What? Yes <input type="checkbox"/> No <input type="checkbox"/>	
		40. Visible from Public Road? Yes <input type="checkbox"/> No <input type="checkbox"/>	
		41. Distance from and Frontage on Road	

42 Further Description of Important Features This single span Pratt through truss bridge is approximately 65' long and 15' wide. Its single lane is formed of a timber deck with plank running boards. Iron lattice work forms traffic railings. Its East abutment is of concrete; the West one is of heavy timber posts. No support piers are used.

43 History and Significance This bridge was moved approximately 35 years ago from its original site on the Chariton River. It formed a crossing from Schuyler to Putnam counties near Livonia approximately 2 $\frac{1}{2}$ miles South of its present site.

44 Description of Environment and Outbuildings Crossing the Chariton River, the bridge runs Northeast to Southwest. Rough hilly bluff area is to the East and the river bottoms spread out to the West.

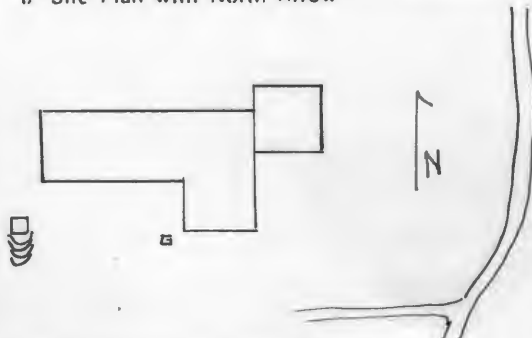
45 Sources of Information

46. Prepared by Linda Harper, HPS	
47. Organization NEMO Regional Planning Comm	
48. Date 1/81	49. Revision Date(s)



HISTORIC INVENTORY

SK-AS-005-087

1 No G - 2		4 Present Name(s) McGoldrick Heir Property	
2 County Schuyler		5 Other Name(s)	
3 Location of Negatives NEMO Regional Planning Comm.		McGoldrick Centennial Farm	
6 Specific Location NW $\frac{1}{4}$ of SW $\frac{1}{4}$ of Section 14 T 66 N, R 16 W		16. Thematic Category	
7 City or Town If Rural, Township & Vicinity Glenwood		17 Date(s) or Period c. 1880 - 1900	
8 Site Plan with North Arrow 		18 Style or Design Vernacular	
		19 Architect or Engineer	
		20 Contractor or Builder Lemoine McGoldrick (?)	
		21. Original Use, if apparent Residence	
		22 Present Use Abandoned	
		23 Ownership Public <input type="checkbox"/> Private <input checked="" type="checkbox"/>	
		24 Owner's Name & Address, if known Allen Wright, et all St. Louis, MO	
9 Coordinates UTM Lat Long 15/5280070/4485740		25 Open to Public? Yes <input type="checkbox"/> No <input checked="" type="checkbox"/>	
10 Site <input type="checkbox"/> Building <input checked="" type="checkbox"/> Structure <input type="checkbox"/> Object <input type="checkbox"/>		26 Local Contact Person or Organization NEMO Regional Planning Comm.	
11 On National Register? Yes <input type="checkbox"/> No <input checked="" type="checkbox"/>		27 Other Surveys in Which Included	
12 Is It Eligible? Yes <input type="checkbox"/> No <input type="checkbox"/>			
13 Part of Estab Hist Dist? Yes <input type="checkbox"/> No <input checked="" type="checkbox"/>			
14 District Potent'l? Yes <input type="checkbox"/> No <input checked="" type="checkbox"/>			
15 Name of Established District			
		28. No of Stories 1	
		29. Basement? Yes <input type="checkbox"/> No <input checked="" type="checkbox"/>	
		30. Foundation Material field stone	
		31. Wall Construction timber frame	
		32. Roof Type & Material cross gable, asphalt sh	
		33. No. of Bays Front 3 Side 2	
		34. Wall Treatment clapboard	
		35. Plan Shape irregular	
		36. Changes (Explain in #42) Addition <input checked="" type="checkbox"/> Altered <input checked="" type="checkbox"/> Moved <input type="checkbox"/>	
		37. Condition Interior <u>deteriorated</u> Exterior <u>deteriorated</u>	
		38. Preservation Underway? Yes <input type="checkbox"/> No <input checked="" type="checkbox"/>	
		39. Endangered? By What? Yes <input checked="" type="checkbox"/> No <input type="checkbox"/> abandoned	
		40. Visible from Public Road? Yes <input checked="" type="checkbox"/> No <input type="checkbox"/>	
		41. Distance from and Frontage on Road	

42 Further Description of Important Features The original section appears to be a 1 room structure at the Northeast corner. To it was added an L-shaped cottage type building. A pent porch once capped the 2 entrances at the Southeast corner. On the South facade is a porch integral to the rear ell. Architectural details include a plain cornice which rakes in the gable ends, 2/2 windows and plain millwork.

43 History and Significance Thomas McGoldrick and his wife, Jane Leedom, came to Schuyler County and entered land in 1848. They had 13 children. Thomas died in 1850. Their 5th child, also named Thomas, was born in Pennsylvania in 1830 and came with them to Missouri. He married Delilah Anne Weldon in 1857 and they had 9 children. Young Thomas continued the farming operation of about 300 acres. He served in the Milita during the Civil War, (continued)

44 Description of Environment and Outbuildings The house sits West of the county road on what's known as McGoldrick Ridge. The larger general area is also known as Gospel Ridge. The dwelling had a fenced yard which has now grown up in brush. A well and cellar are to the South and Southwest. Facing South, it sits less than $\frac{1}{2}$ mile East of the (continued)

45 Sources of Information
1878, 1898, 1916 Atlas
1888 History
Personal interview with Mrs. J.H. Taylor, 1/81
SCHS-AF Centennial Farms

46. Prepared by
Linda Harper, HPS
47. Organization NEMO
Regional Planning Comm
48. Date 1/81
49 Revision Date(s)

43. was a member of the Glenwood Lodge #427 and a member of the Christian Church. He was also a representative from the Pleasant Grove Church to the 1887 Christian Cooperative meeting at Lancaster. His 2nd child Lemoine, married Francis Ann Leedom, c. 1880 and had 7 children. Lemoine probably built the original 1 room dwelling at the time of his marriage. It was on land originally granted to his grandfather, Thomas, and was lived in by the McGoldrick family until approximately 35 years ago when it was abandoned. It is still owned by McGoldrick family heirs and was listed as a Centennial farm in 1976.

44. Chariton River and Putnam County.

It should also be mentioned that just Southwest of the house and South of the bridge (G1) was a mill originally associated with the McGoldrick family. It was on the East bank of the River and between the bridge and a small creek. Approximately 30 years ago heavy timbers could still be seen at low water in the river bank.





HISTORIC INVENTORY

SK-45-005-088

1 No G - 3		4 Present Name(s) Watkins Residence	
2 County Schuyler		5 Other Name(s)	
3 Location of Negatives NEMO Regional Planning Comm.			
6 Specific Location SW of NE Section 13 66 - 16 Old school sat N of present school 1 mile		16 Thematic Category	
7 City or Town If Rural, Township & Vicinity Glenwood		17 Date(s) or Period 1904	
8 Site Plan with North Arrow		18 Style or Design H type	
		19 Architect or Engineer	
		20 Contractor or Builder William Watkins	
		21 Original Use, if apparent Residence	
		22 Present Use Residence	
9 Coordinates UTM Lat Long 15/530060/4487260		23 Ownership Public <input type="checkbox"/> Private <input checked="" type="checkbox"/>	
10 Site: <input type="checkbox"/> Building <input checked="" type="checkbox"/> Structure: <input type="checkbox"/> Object: <input type="checkbox"/>		24 Owner's Name & Address, if known Leonard Watkins Rt 1 Glenwood, MO 63541	
11 On National Register? Yes <input type="checkbox"/> No <input checked="" type="checkbox"/>		25 Open to Public? Yes <input type="checkbox"/> No <input checked="" type="checkbox"/>	
12 Is it Eligible? Yes <input checked="" type="checkbox"/> No <input type="checkbox"/>		26 Local Contact Person or Organization NEMO Regional Planning Comm.	
13 Part of Estab. Hist. Dist.? Yes <input type="checkbox"/> No <input checked="" type="checkbox"/>		27 Other Surveys in Which Included	
14 District Potent'l? Yes <input type="checkbox"/> No <input checked="" type="checkbox"/>		28 No. of Stories 1	
15 Name of Established District		29 Basement? Yes <input type="checkbox"/> No <input checked="" type="checkbox"/>	
		30 Foundation Material Concrete	
		31 Wall Construction frame	
		32 Roof Type & Material hip, asphalt sh.	
		33 No. of Bays Front 4 Side 3	
		34 Wall Treatment asbestos siding	
		35 Plan Shape square	
		36 Changes (Explain in #42) Addition <input checked="" type="checkbox"/> Altered <input type="checkbox"/> Moved <input type="checkbox"/>	
		37 Condition Interior Exterior good	
		38 Preservation Underway? Yes <input type="checkbox"/> No <input checked="" type="checkbox"/>	
		39 Endangered? By What? Yes <input type="checkbox"/> No <input checked="" type="checkbox"/>	
		40 Visible from Public Road? Yes <input checked="" type="checkbox"/> No <input type="checkbox"/>	
		41 Distance from and Frontage on Road	

42 Further Description of Important Features This house is typical of a style seen in great numbers throughout the county. It is squarish in plan and has a truncated hip roof. Windows are trabeated and 2/2. A hip porch with turned posts and small spindle brackets caps the paired front entrances. A similar 1 bay porch caps a secondary entrance to the South. No major alterations, except the application of asbestos siding over the original clap-boarding and the addition of a bath in 1960, have taken place.

43 History and Significance A 1½ story house associated with a D. Shields stood on this property as early as 1878. By 1898 William Watkins and his wife had purchased the farm and dwelling. White oak timber was cut at a saw mill on a small creek a ½ mile to the West and the Watkins built their new home in 1904. The old house was used as a chicken house for a number of years and was eventually torn down. Leonard was born on the (continued)

44 Description of Environment and Outbuildings The house faces East and sits within a fenced yard. A cellar, pent shed and gabled outbuilding are to the South. A frame, gable roofed garage and a small barn are to the West. 500 feet to the West is a natural spring which is piped up the barn. It flows year round. The farm sits ½ mile South of (continued)

45 Sources of Information
Personal Interview with Leonard Watkins, 1/81
1878, 1898, 1916 Atlas

46 Prepared by
Linda Harper, HPS
47 Organization NEMO
Regional Planning Comm.
48 Date 1/81
49 Revision Date(s)

43. property and continued the farming operation. He is now semi-retired, but still raises a few cattle.

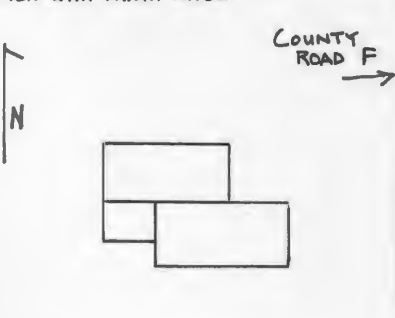
44. the graveled county road and in an area know as Gospel Ridge.





Office of Historic Preservation, P.O. Box 176, Jefferson City, Missouri 65101
HISTORIC INVENTORY

SK-AS-005-089

1 No G - 4		4. Present Name(s) Moler Property	
2 County Schuyler		5 Other Name(s)	
3 Location of Negatives NEMO Regional Planning Comm.		Rose Residence	
6 Specific Location NW of NW of Section 7 T 66 N, R 15 W		16. Thematic Category	
		17 Date(s) or Period c. 1890's	
7 City or Town If Rural, Township & Vicinity Glenwood		18 Style or Design Vernacular with Queen Anne affinities	
8 Site Plan with North Arrow 		19 Architect or Engineer	
		20 Contractor or Builder F.M. Rose	
9 Coordinates UTM Lat Long 15/531350/4487960		21. Original Use, if apparent Residence	
10 Site: <input type="checkbox"/> Building <input checked="" type="checkbox"/> Structure: <input type="checkbox"/> Object: <input type="checkbox"/>		22 Present Use Abandoned	
11 On National Register? Yes <input type="checkbox"/> No <input checked="" type="checkbox"/>		23 Ownership Public <input type="checkbox"/> Private <input checked="" type="checkbox"/>	
12 Is It Eligible? Yes <input checked="" type="checkbox"/> No <input type="checkbox"/>		24 Owner's Name & Address, if known R.W. Moler Rt. 1 Coatsville, MO 63535	
13 Part of Estab Hist Dist.? Yes <input type="checkbox"/> No <input checked="" type="checkbox"/>		25 Open to Public? Yes <input type="checkbox"/> No <input checked="" type="checkbox"/>	
14 District Potent'l? Yes <input type="checkbox"/> No <input checked="" type="checkbox"/>		26 Local Contact Person or Organization NEMO Regional Planning Comm.	
15 Name of Established District		27 Other Surveys in Which Included	
42 Further Description of Important Features <p>This frame construction continued to use a mortise and tenon log sill and is covered with diagonal sheathing and clapboarding. Both front gable ends are embellished with fishscale and jigsaw shingles with a sunburst in the peak. The 1½ story section also is highlighted by a window in the gable end. A concrete stoop is at the South facade entrance and at the Northeast corner where the front entrance retains its arched top panel interior door. Windows on the North facade have pedimented headers, and may indicate this 1 story section was the original part and predates the 1890's date. <u>The interior has been gutted and no architectural detail remains.</u></p>			
43 History and Significance <p>A V.C. Rose, possibly the father of F.M. Rose, ran a dry goods and grocery business in Glenwood in 1888. F.M. "Preacher" Rose, reportedly built the house in the late 1890's. He was the representative from the Pleasant Grove Church to the Christian Cooperative meeting held in Lancaster in 1887. The Downing Christian Church also records him as serving their church sometime after 1883. Also involved in politics he was the <u>unsuccessful Republican Candidate for State Representative in 1882.</u> By (continued)</p>			
44 Description of Environment and Outbuildings <p>Now located in an open pasture, the house faces East onto County Road F. No outbuildings remain.</p>			
45 Sources of Information 1878, 1898, 1916 Atlas		46. Prepared by Linda Harper, HPS	
		47. Organization NEMO Regional Planning Comm	
		48. Date 2/81	49 Revision Date(s)

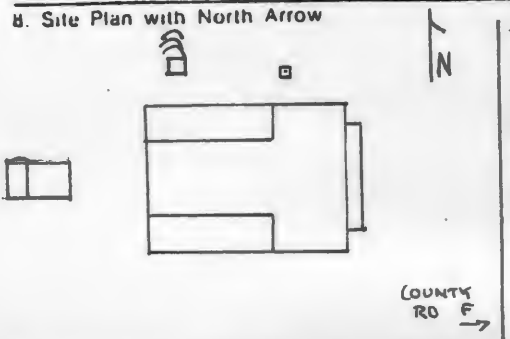
43. 1916, his son V.C., also a preacher was owner of the property. His grandson V.C. "Casey" Rose is now a Circuit Judge in Putnam County.





HISTORIC INVENTORY

SK-AS-005-090

1. No. G - 5		4. Present Name(s) Bourn Residence		1. No.
2. County Schuyler		5. Other Name(s)		
3. Location of Negatives NEMO Regional Planning Comm.				
6. Specific Location SW 1/4 of NW 1/4 of Section 18 T 66 N, R 15 W		16. Thematic Category		2. County
		17. Date(s) or Period 1880		
7. City or Town If Rural, Township & Vicinity Glenwood		18. Style or Design Italianate		4. Present Name(s)
8. Site Plan with North Arrow 		19. Architect or Engineer		
		20. Contractor or Builder George W. "Wash" Bourn		5. Other Name(s)
21. Original Use, if apparent Residence		28. No. of Stories 2		
22. Present Use Residence		29. Basement? Yes <input type="checkbox"/> No <input checked="" type="checkbox"/>		
23. Ownership Public <input type="checkbox"/> Private <input checked="" type="checkbox"/>		30. Foundation Material molded concrete block		
24. Owner's Name & Address, if known Fred Bourn Rt. 1 Glenwood, MO 63541		31. Wall Construction frame		
25. Open to Public? Yes <input type="checkbox"/> No <input checked="" type="checkbox"/>		32. Roof Type & Material hip, asphalt sh.		
26. Local Contact Person or Organization NEMO Regional Planning Comm.		33. No. of Bays Front 3 Side 3		
27. Other Surveys in Which Included		34. Wall Treatment clapboard		
9. Coordinates UTM Lat Long 15/531245/4486045		35. Plan Shape rectangular		
		36. Changes Addition <input type="checkbox"/> Altered <input checked="" type="checkbox"/> Moved <input type="checkbox"/>		
10. Site <input type="checkbox"/> Building <input checked="" type="checkbox"/> Structure <input type="checkbox"/> Object <input type="checkbox"/>		37. Condition Interior good Exterior good		
11. On National Register? Yes <input type="checkbox"/> No <input checked="" type="checkbox"/>		38. Preservation Underway? Yes <input type="checkbox"/> No <input checked="" type="checkbox"/>		
12. Is It Eligible? Yes <input checked="" type="checkbox"/> No <input type="checkbox"/>		39. Endangered? By What? Yes <input type="checkbox"/> No <input checked="" type="checkbox"/>		
13. Part of Estab. Hist. Dist.? Yes <input type="checkbox"/> No <input checked="" type="checkbox"/>		40. Visible from Public Road? Yes <input checked="" type="checkbox"/> No <input type="checkbox"/>		
14. District Potent'l? Yes <input type="checkbox"/> No <input checked="" type="checkbox"/>		41. Distance from and Frontage on Road		
15. Name of Established District				
42. Further Description of Important Features Wide paneled 2 story pilasters support a wide frieze with paired scroll brackets, a wide overhanging eave and the typical low-pitched, truncated hip roof. The 2/2 windows originally had both segmentally arched lintels and top panes. Most frames have now been squared off. Those windows on the front (E) facade are narrower and paired. Originally they were shuttered. This front facade has a central entrance at each level; the 1st story one has a wide transom. The front porch extends across the facade but has been altered by replacing the columns with wrought (continued)				
43. History and Significance George Washington Bourn was born in 1848 in Putnam County. He was the son of Douglas Bourn from Tennessee. George was a farmer and stock raiser. In the late 1870's he married Melinda Foley and they had 2 children, Emery and Ben F. Ben was born September 17, 1880, the same year his folks built their new impressive farm home. Ben continued to live on the homeplace. He married Nellie Miniar on December 24, (continued)				
44. Description of Environment and Outbuildings The house faces East and sits close to County Road F. To the North is a cistern and a cellar with a frame, gable roofed entrance shed. Directly to the West of the rear ell is a frame building. There is a chimney on the gable roof. Windows are 2/2, it is clapboard, and there is a South facade entrance. This (continued)				
45. Sources of Information 1898, 1916 Atlas Private Interview with Fred Bourn, 2/81		46. Prepared by Linda Harper, HPS		
		47. Organization NEMO Regional Planning Comm.		
		48. Date 2/81		
		49. Revision Date(s)		

42. iron ones. It retains a bracketed eave and a 2nd story cutwork balustrade. The 2 story hip roofed rear ell echoes the details of the front block. To its North is a 1 story pent room addition. The 1 story porch on its South has been enclosed and has a frame balustrade above. On the interior it retains most of its original materials and architectural integrity. A bath was added and the kitchen and rear ell have been remodeled.
43. 1903. To this union was born only 1 child, Fred. G.W. Bourn died in 1924 and Ben continued the operation of the 346 acre farm. Following his father, Fred continued to reside on the homeplace, married Reva on November 11, 1939, and obtained the responsibility of the farm in 1956.
44. building, which now has a pent addition across the West facade and is used for a storage shed, was originally a detached summer kitchen. To the South is a hip roofed, frame garage. Across the road to the East is a large barn and other farm buildings.

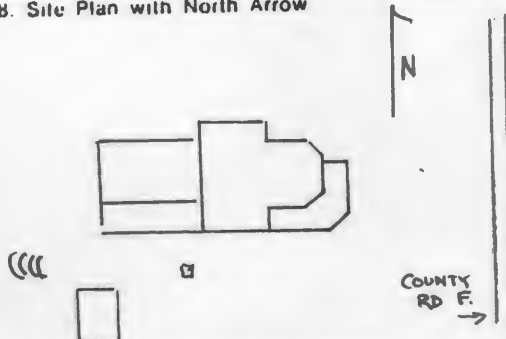




SK AS 005-091

Office of Historic Preservation, P.O. Box 176, Jefferson City, Missouri 65101

HISTORIC INVENTORY

1. No G - 6		4. Present Name(s) Burns Property		1. No.
2. County Schuyler		5. Other Name(s)		
3. Location of Negatives NEMO Regional Planning Comm.		Lucus Place		
6. Specific Location NE 1/4 to SE 1/4 Section 24 T 66 N, R 16 W		16. Thematic Category		2. County
		17. Date(s) or Period c 1895		
7. City or Town If Rural, Township & Vicinity Glenwood		18. Style or Design Vernacular		4. Present Name(s)
8. Site Plan with North Arrow 		19. Architect or Engineer		
		20. Contractor or Builder		5. Other Name(s)
9. Coordinates UTM Lat Long 15/530700/4483920		21. Original Use, if apparent Residence		
		22. Present Use Abandoned		
10. Site: <input type="checkbox"/> Building <input checked="" type="checkbox"/> Structure: <input type="checkbox"/> Object: <input type="checkbox"/>		23. Ownership Public <input type="checkbox"/> Private <input checked="" type="checkbox"/>		
		24. Owner's Name & Address, if known Hubert Burns Lancaster, MO 63548		
11. On National Register? Yes <input type="checkbox"/> No <input checked="" type="checkbox"/>		25. Open to Public? Yes <input type="checkbox"/> No <input checked="" type="checkbox"/>		1. No.
		26. Local Contact Person or Organization NEMO Regional Planning Comm.		
12. Is It Eligible? Yes <input checked="" type="checkbox"/> No <input type="checkbox"/>		27. Other Surveys in Which Included		2. County
13. Part of Estab. Hist. Dist.? Yes <input type="checkbox"/> No <input checked="" type="checkbox"/>		28. No. of Stories 1 1/2		4. Present Name(s)
		29. Basement? Yes <input type="checkbox"/> No <input checked="" type="checkbox"/>		
14. District Potent'l? Yes <input type="checkbox"/> No <input checked="" type="checkbox"/>		30. Foundation Material molded concrete block		5. Other Name(s)
		31. Wall Construction frame		
15. Name of Established District		32. Roof Type & Material gable, asphalt sh.		
		33. No. of Bays Front 2 Side 3		
16. Further Description of Important Features The front projecting bay of the front T-shaped block is chamfered on the 1st story. An entrance is placed at the South angle of this bay. There is also an entrance as the South bay of this front facade. A 1 story porch supported on doric columns and a panelled frieze wraps around the Southeast corner and affords protection to the 2 front entrances. Architectural details include trabeated 1/1 windows, capped corner boards, and a raking cornice. These are echoed on the 1 1/2 story rear ell. To the North is a concrete stoop at the side entrance. To its South is (continued)		34. Wall Treatment clapboard		1. No.
		35. Plan Shape irregular		
17. History and Significance William Allen Lucas was born 1867, son of Samuel Jefferson Lucas, who was born in 1840 in West Virginia. In 1863 S.J. married Mariah (Latricia) Ray and they had 6 children. Samuel served in General Price's army under Captian Shackett for 1 year. He was a farmer and owned 200 acres. William continued the farming tradition. He married Mary Adelene Current (continued)		36. Changes (Explain in #42) Addition: <input type="checkbox"/> Altered: <input type="checkbox"/> Moved: <input type="checkbox"/>		2. County
		37. Condition Interior poor Exterior poor		
18. Description of Environment and Outbuildings Facing East, the house is now in a pasture. It sits on the West side of County Road F. A cistern, a cellar and a gable roofed, stuccoed shed are to the Southwest. A large barn is to the Northwest.		38. Preservation Underway? Yes <input type="checkbox"/> No <input checked="" type="checkbox"/>		4. Present Name(s)
		39. Endangered? By What? Yes <input checked="" type="checkbox"/> No <input type="checkbox"/> abandoned		
19. Sources of Information 1898, 1916 Atlas 1910 History Private interview with Mrs. Florence Lucas Johnson, 2/81 Private interview with Clara Scurlock, 2/81		40. Visible from Public Road? Yes <input checked="" type="checkbox"/> No <input type="checkbox"/>		5. Other Name(s)
		41. Distance from and Frontage on Road		
20. Prepared by Linda Harper, HPS		42. Organization NEMO Regional Planning Comm.		1. No.
		43. Date 2/81 44. Revision Date(s)		

42. a 1 story pent room. Interior features are trabeated oak millwork and a stencil border in the East 1st floor room.
43. c. 1889-90(?). They had 3 children Ethel Mae, Clara and W.A., Jr. About 1895 they built a new residence (see 1916 historical photo). W.A. Lucas died 1946, at which time the property was sold to William Welsh. It is not known when the current owner purchased the property.



HISTORIC PHOTO
FROM 1916 ATLAS

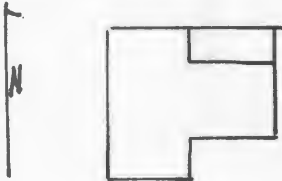
RESIDENCE OF W. A. LUCAS,





RESIDENCE OF W. A. LUCAS,

HISTORIC INVENTORY

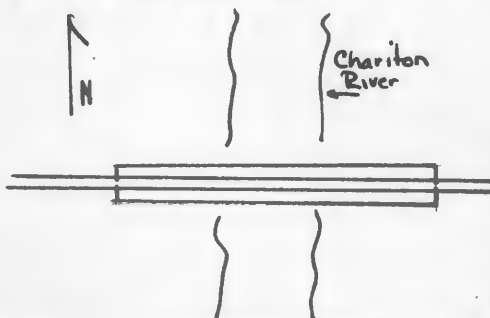
1. No G - 7		4. Present Name(s) Lewis Property		1. No.
2. County Schuyler		5. Other Name(s)		
3. Location of Negatives NEMO Regional Planning Comm.		Johnson Residence		
6. Specific Location NW¼ of NE¼ of Section 25 T 66 N, R 16 W		16. Thematic Category		2. County
		17. Date(s) or Period c. 1895		
7. City or Town If Rural, Township & Vicinity Glenwood		18. Style or Design C Type		4. Present Name(s)
8. Site Plan with North Arrow 		19. Architect or Engineer		
		20. Contractor or Builder		5. Other Name(s)
9. Coordinates UTM Lat Long 15/530200/4483380		21. Original Use, if apparent Residence		
10. Site: <input type="checkbox"/> Building <input checked="" type="checkbox"/> Structure: <input type="checkbox"/> Object: <input type="checkbox"/>		22. Present Use Residence		
		23. Ownership Public <input type="checkbox"/> Private <input checked="" type="checkbox"/>		
11. On National Register? Yes <input type="checkbox"/> No <input checked="" type="checkbox"/>		24. Owner's Name & Address, if known Lawrence & Alice Lewis Russell, Iowa 50238		6. Other Name(s)
12. Is it Eligible? Yes <input checked="" type="checkbox"/> No <input type="checkbox"/>		25. Open to Public? Yes <input type="checkbox"/> No <input checked="" type="checkbox"/>		
13. Part of Estab. Hist. Dist.? Yes <input type="checkbox"/> No <input checked="" type="checkbox"/>		26. Local Contact Person or Organization NEMO Regional Planning Comm.		7. Other Name(s)
14. District Potent'l? Yes <input type="checkbox"/> No <input checked="" type="checkbox"/>		27. Other Surveys in Which Included		
15. Name of Established District		28. No. of Stories 1		8. Other Name(s)
		29. Basement? Yes <input type="checkbox"/> No <input checked="" type="checkbox"/>		
		30. Foundation Material concrete		9. Other Name(s)
		31. Wall Construction frame		
		32. Roof Type & Material cross gable, asphalt sh.		10. Other Name(s)
		33. No. of Bays Front 5 Side 2		
		34. Wall Treatment clapboard		11. Other Name(s)
		35. Plan Shape T		
		36. Changes (Explain in #42) Addition <input checked="" type="checkbox"/> Altered <input type="checkbox"/> Moved <input type="checkbox"/>		12. Other Name(s)
		37. Condition Interior fair Exterior fair		
		38. Preservation Underway? Yes <input type="checkbox"/> No <input checked="" type="checkbox"/>		13. Other Name(s)
		39. Endangered? By What? Yes <input checked="" type="checkbox"/> No <input type="checkbox"/>		
		40. Visible from Public Road? Yes <input checked="" type="checkbox"/> No <input type="checkbox"/>		14. Other Name(s)
		41. Distance from and Frontage on Road		
42. Further Description of Important Features Typical of this cottage style is the T-shape plan. It is architecturally plain except for the capped corner boards & raking cornice. Openings are lightly trabeated. Windows are 2/2. There are 2 entrances on the primary (S) facade. A pent room is at the Northeast corner. The brick chimney has a corbelled cap.				
43. History and Significance By 1898 this residence was owned by John Dick Johnson & his family. He was a farmer and by 1916 owned 80 acres. Mr. Johnson also worked on the large Logan farm Northeast of Glenwood. No other details of Mr. Johnson are known. The Jr. Whitlows lived there from the 1930's until recently.				
44. Description of Environment and Outbuildings The house faces South onto County Road F. There are no remaining outbuildings.				
45. Sources of Information 1898, 1916 Atlas Private interview with A. & E. Smyser, 2/81, B. Shirely, 3/81			46. Prepared by Linda Harper, HPS	
			47. Organization NEMO Regional Planning Comm.	
			48. Date 2/81	
			49. Revision Date(s) 3/81	





Office of Historic Preservation, P.O. Box 176, Jefferson City, Missouri 65101


HISTORIC INVENTORY

1. No. G - 8		4. Present Name(s) Chariton River Bridge		1. No.
2. County Schuyler		5. Other Name(s)		
3. Location of Negatives NEMO Regional Planning Comm.		136 Highway Bridge		
6. Specific Location SE $\frac{1}{4}$ of NW $\frac{1}{4}$ of Section 34 T 66 N, R 16 N		16. Thematic Category		2. County
7. City or Town If Rural, Township & Vicinity Glenwood		17. Date(s) or Period c. 1910		
8. Site Plan with North Arrow 		18. Style or Design Steel truss		
9. Coordinates UTM Lat Long 15/526615/4481325		19. Architect or Engineer		4. Present Name(s)
10. Site <input type="checkbox"/> Building <input type="checkbox"/> Structure <input checked="" type="checkbox"/> Object <input type="checkbox"/>		20. Contractor or Builder		
11. On National Register? Yes <input type="checkbox"/> No <input checked="" type="checkbox"/>		21. Original Use, if apparent Road Bridge		
12. Is it Eligible? Yes <input checked="" type="checkbox"/> No <input type="checkbox"/>		22. Present Use Road Bridge		5. Other Name(s)
13. Part of Estab. Hist. Dist.? Yes <input type="checkbox"/> No <input checked="" type="checkbox"/>		23. Ownership Public <input checked="" type="checkbox"/> Private <input type="checkbox"/>		
14. District Potent'l? Yes <input type="checkbox"/> No <input checked="" type="checkbox"/>		24. Owner's Name & Address, if known Schuyler County Court Schuyler Co. Courthouse Lancaster, MO 63548		
15. Name of Established District		25. Open to Public? Yes <input checked="" type="checkbox"/> No <input type="checkbox"/>		1. No.
42. Further Description of Important Features A single span riveted Pratt through truss bridge with top lateral bracing, it rests on earthen abutments and cylindrical concrete piers. Its 2 lane deck is of concrete and asphalt.		26. Local Contact Person or Organization NEMO Regional Planning Comm.		
43. History and Significance		27. Other Surveys in Which Included		
44. Description of Environment and Outbuildings The bridge runs East to West across the Chariton River. A wide expanse of bottom land is to the West. A gaging station is located at this point along the river. This is the North extreme of the channel to straighten the river done by the Corps of Engineers.		28. No. of Stories		2. County
45. Sources of Information		29. Basement? Yes <input type="checkbox"/> No <input type="checkbox"/>		
46. Prepared by Linda Harper, HPS		30. Foundation Material concrete		
47. Organization NEMO Regional Planning Comm.		31. Wall Construction steel superstructure		4. Present Name(s)
48. Date 2/81		32. Roof Type & Material		
49. Revision Date(s)		33. No. of Bays Front Side		
46. Prepared by Linda Harper, HPS		34. Wall Treatment		5. Other Name(s)
47. Organization NEMO Regional Planning Comm.		35. Plan Shape		
48. Date 2/81		36. Changes (Explain in #42) Addition: <input type="checkbox"/> Altered: <input type="checkbox"/> Moved: <input type="checkbox"/>		
49. Revision Date(s)		37. Condition Interior Exterior good		1. No.
46. Prepared by Linda Harper, HPS		38. Preservation Underway? Yes <input type="checkbox"/> No <input checked="" type="checkbox"/>		
47. Organization NEMO Regional Planning Comm.		39. Endangered? By What? Yes <input type="checkbox"/> No <input checked="" type="checkbox"/>		
48. Date 2/81		40. Visible from Public Road? Yes <input checked="" type="checkbox"/> No <input type="checkbox"/>		2. County
49. Revision Date(s)		41. Distance from and Frontage on Road		
46. Prepared by Linda Harper, HPS		42. Further Description of Important Features A single span riveted Pratt through truss bridge with top lateral bracing, it rests on earthen abutments and cylindrical concrete piers. Its 2 lane deck is of concrete and asphalt.		
47. Organization NEMO Regional Planning Comm.		43. History and Significance		4. Present Name(s)
48. Date 2/81		44. Description of Environment and Outbuildings The bridge runs East to West across the Chariton River. A wide expanse of bottom land is to the West. A gaging station is located at this point along the river. This is the North extreme of the channel to straighten the river done by the Corps of Engineers.		
49. Revision Date(s)		45. Sources of Information		



Office of Historic Preservation, P.O. Box 176, Jefferson City, Missouri 65101

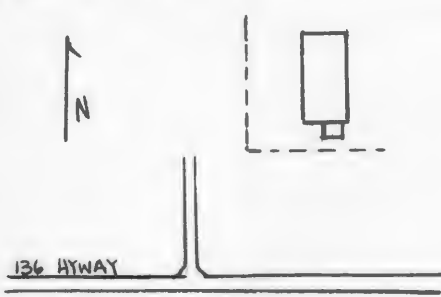
HISTORIC INVENTORY

No G - 9						Present Name(s)							
County Schuyler						Johnson Property							
Location of Negatives NEMO Regional Planning Comm.						Other Name(s)							
						Baker Residence							
Specific Location NW $\frac{1}{4}$ of NE $\frac{1}{4}$ of Section 36 T 66 N, R 16 W						Thematic Category				No. of Stories 1½			
						Date(s) or Period 1880's				Basement? Yes <input type="checkbox"/> No <input checked="" type="checkbox"/>			
City or Town If Rural, Township & Vicinity Glenwood						Style or Design Vernacular				Foundation Material concrete block			
Site Plan with North Arrow  136 HWYWAY						Architect or Engineer				Wall Construction frame			
						Contractor or Builder				Road Type & Material gable, asphalt sh.			
						Original Use, if apparent Residence				No. of Bays Front 3 Side 1			
						Present Use Outbuilding				Wall Treatment stucco			
						Ownership Public <input type="checkbox"/> Private <input checked="" type="checkbox"/>				Plan Shape rectangular			
						Owner's Name & Address, if known Willard & Horence Rt. 1 Glenwood, MO 63541				Changes (Explain in #42) Addition <input checked="" type="checkbox"/> Altered <input checked="" type="checkbox"/> Moved <input checked="" type="checkbox"/>			
Coordinates UTM Lat Long 15/530410/4481815						Open to Public? Yes <input type="checkbox"/> No <input checked="" type="checkbox"/>				Condition Interior fair Exterior fair			
Structure Object						Local Contact Person or Organization NEMO Regional Planning Comm.				Preservation Underway? Yes <input type="checkbox"/> No <input checked="" type="checkbox"/>			
On National Register? Yes <input type="checkbox"/> No <input checked="" type="checkbox"/>						Is Eligible? Yes <input checked="" type="checkbox"/> No <input type="checkbox"/>				Endangered? By What? Yes <input type="checkbox"/> No <input checked="" type="checkbox"/>			
Part of Estab. Hist. Dist.? Yes <input type="checkbox"/> No <input checked="" type="checkbox"/>						District Potent'l? Yes <input type="checkbox"/> No <input checked="" type="checkbox"/>				Visible from Public Road? Yes <input checked="" type="checkbox"/> No <input type="checkbox"/>			
Name of Established District						Other Surveys in Which Included				Distance from and Frontage on Road			
Further Description of Important Features The house has been moved North 3 times due to the construction of the highway which is now to the South. Originally a road was to the North of the house. The house has also been altered several times. This can be noted by the changes in window sizes and shapes to the East and South, the application of a stucco wall surface, a 1930's style bungaloid porch and the complete modernization of the interior. Remaining original windows are 2/2. There is a central entrance on both the North and South.													
History and Significance Ed and Adeline Baker made this their farm and residence before 1898. The Bakers did general farming and raised some stock. Several of their children lived there after c. 1920 when Mrs. Baker died. These included Avery and Bill Baker, and Lydia Johnson. Lydia and Burnett Johnson lived there only a short period of time. They had only 1 child, Willard, who married Florence Lucas in 1932 and inherited (continued)													
Description of Environment and Outbuildings The building now sits on a hill to the North of State Road 136. It faces South. A well is to the West, a frame outhouse is to the Northwest and a concrete cellar with a 1943 date etched onto it is to the South. A new residence is to the East.													
Sources of Information 1898, 1916 Atlas Private interview with Mrs. Willard Johnson, 2/81								Prepared by Linda Harper, HPS					
								Organization NEMO Regional Planning Comm					
								Date 2/81		Revision Date(s)			




Office of Historic Preservation, P.O. Box 176, Jefferson City, Missouri 65101

HISTORIC INVENTORY

1. No G - 10		4. Present Name(s) Scurlock Property		1. No.
2. County Schuyler		5. Other Name(s)		
3. Location of Negatives NEMO Regional Planning Comm.		Liberty Hall Schoolhouse, School no. 41		
6. Specific Location NW 1/4 of SW 1/4 of Sect 28 T 66 N, R 15 W		16. Thematic Category		2. County
7. City or Town If Rural, Township & Vicinity Glenwood		17. Date(s) or Period c. 1905		
8. Site Plan with North Arrow 		18. Style or Design Vernacular		
		19. Architect or Engineer		4. Present Name(s)
		20. Contractor or Builder		
		21. Original Use, if apparent school house		
		22. Present Use granary		5. Other Name(s)
		23. Ownership Public <input type="checkbox"/> Private <input checked="" type="checkbox"/>		
		24. Owner's Name & Address, if known Hugo Scurlock Rt. 1 Glenwood, MO 63541		
9. Coordinates UTM Lat Long 15/ 534335/4482340		25. Open to Public? Yes <input type="checkbox"/> No <input checked="" type="checkbox"/>		5. Other Name(s)
10. Site <input type="checkbox"/> Building <input checked="" type="checkbox"/> Structure <input type="checkbox"/> Object <input type="checkbox"/>		26. Local Contact Person or Organization NEMO Regional Planning Comm.		
11. On National Register? Yes <input type="checkbox"/> No <input checked="" type="checkbox"/> 12. Is II Eligible? Yes <input checked="" type="checkbox"/> No <input type="checkbox"/>		27. Other Surveys in Which Included		
13. Part of Estab. Hist. Dist.? Yes <input type="checkbox"/> No <input checked="" type="checkbox"/> 14. District Potent'l? Yes <input type="checkbox"/> No <input checked="" type="checkbox"/>		28. No. of Stories 1		5. Other Name(s)
15. Name of Established District		29. Basement? Yes <input type="checkbox"/> No <input checked="" type="checkbox"/>		
		30. Foundation Material concrete piers		
		31. Wall Construction frame		5. Other Name(s)
		32. Roof Type & Material gable, rib tin		
		33. No. of Bays Front 1 Side 3		
		34. Wall Treatment clapboard		5. Other Name(s)
		35. Plan Shape rec.		
		36. Changes (Explain in #42) Addition <input type="checkbox"/> Altered <input type="checkbox"/> Moved <input checked="" type="checkbox"/>		
		37. Condition Interior poor Exterior fair		5. Other Name(s)
		38. Preservation Underway? Yes <input type="checkbox"/> No <input checked="" type="checkbox"/>		
		39. Endangered? By What? Yes <input checked="" type="checkbox"/> No <input type="checkbox"/> abandoned		
		40. Visible from Public Road? Yes <input checked="" type="checkbox"/> No <input type="checkbox"/>		5. Other Name(s)
		41. Distance from and Frontage on Road		
42. Further Description of Important Features Built on a heavy log sill, the school features capped corner boards, a raking cornice, and a 1920's enclosed vestibule to the S. Most of the windows are boarded up. They have trabeated headers. A door have been placed in the W facade. On the interior the building retains beaded wainscotting and remnants of a black board along the N wall. The school originally sat to the S, but due to the high-way it was moved back N.				
43. History and Significance This is the 3rd Liberty School building. It was built by community effort in 1905 on land purchased from Wm Birney. In 1950, this school was annexed into the Schuyler Co. Rural District. Mr. Scurlock purchased it in 1966, moved it to the N and has used it as an out building since c. 1970.				
44. Description of Environment and Outbuildings Facing S, the school sits on the N side of State Road 136. To the W is a new residence. There are no out buildings associated with the school.				
45. Sources of Information 1878, 1898, 1916 Atlas Personal Interview with H. Scurlock 2/81 SCHS - AF - Schools			46. Prepared by Linda Harper, HPS	
			47. Organization NEMO Regional Planning Comm.	
			48. Date 2/81	
			49. Revision Date(s)	



HISTORIC INVENTORY

1 No G - 11		4. Present Name(s) Scurlock Property		1. No.
2 County Schuyler		5. Other Name(s)		
3 Location of Negatives NEMO Regional Planning Comm.		Scurlock Centennial Farm, Majors Residence		
6 Specific Location NW 1/4 of SW 1/4 of Sect. 28 T 66 N, R 15 N		16. Thematic Category		2. County
		17 Date(s) or Period 1850,s - 60,s		
7 City or Town If Rural, Township & Vicinity Glenwood		18. Style or Design Vernacular		3. Present Name(s)
8. Site Plan with North Arrow 		19. Architect or Engineer		
		20. Contractor or Builder		4. Present Name(s)
		21. Original Use, if apparent residence		
		22 Present Use abandoned		5. Other Name(s)
		23 Ownership Public <input type="checkbox"/> Private <input checked="" type="checkbox"/>		
		24. Owner's Name & Address, if known Hugo Scurlock Rt. 1 Glenwood, MO. 63541		6. Other Name(s)
		25. Open to Public? Yes <input type="checkbox"/> No <input checked="" type="checkbox"/>		
9 Coordinates UTM Lat 15/ 534265/4482680 Long		26. Local Contact Person or Organization NEMO Regional Planning Comm.		7. Other Name(s)
10. Site <input type="checkbox"/> Building <input checked="" type="checkbox"/> Structure <input type="checkbox"/> Object <input type="checkbox"/>		27. Other Surveys in Which Included		
11. On National Register? Yes <input type="checkbox"/> No <input checked="" type="checkbox"/>		12. Is It Eligible? Yes <input checked="" type="checkbox"/> No <input type="checkbox"/>		8. Other Name(s)
13 Part of Estab Hist Dist.? Yes <input type="checkbox"/> No <input checked="" type="checkbox"/>		14. District Potent'l? Yes <input type="checkbox"/> No <input checked="" type="checkbox"/>		
15. Name of Established District		42. Further Description of Important Features The original front entrance was to the N. This facade has a central entrance and a 4/4 E bay window. A central window is in the W facade, a central door is to the S. and the E facade appears to have had a large exterior freestanding fireplace and chimney which is now gone. The structure may have been 1 1/2 story with a sleeping loft above. It had at least 11 courses of hewn logs of various widths. Most of which were V-notched (See detail photo). Only a small amount of clap-boarding remains on the 1 room cabin which measures approximately 14' 6" X 17'.		9. Other Name(s)
43. History and Significance Joshua and Martha Long Scurlock were married and raised 13 children. In 1853 they moved to Schuyler Co. A son Reuben Long was born in Ohio in 1823. He was reared on the family farm. In 1850 he married Lucy A. (Lousia Ann) Aleshire, b. 1828 in Ohio. To this union 3 children were born, Jugertha Taylor, Nelson J. and Reuben P. In 1856 or 58, the Rueben Scurlock family moved to Schuyler Co., settling along (cont.)		44. Description of Environment and Outbuildings Now located 1/4 mile N of State Road 136, in a pasture area, the cabin sits in a grove of trees facing N. A road originally ran to the N. A cellar is to the SE.		
45 Sources of Information 1878, 1898, 1916 Atlas 1888 History Personal Interview with Hugo Scurlock, 2/81, and W. Johnson 4/81		46. Prepared by Linda Harper, HPS 47. Organization NEMO Regional Planning Comm 48. Date 2/81 49. Revision Date(s) 4/81		

43.cont.

Elm Creek, and began cultivating their 160 acres. Reuben L. was involved in politics serving as township magistrate, filling several minor offices. He was a Master Mason and a member of the I.O.O.F.

His son J. Taylor was born 1851 in Ohio, and came to Schuyler Co. with his parents. J. Taylor taught school 5 or 6 terms, was on the District 41 School Board for 12 years, and was road overseer for 5-6 years. In 1873 he married Elizabeth Smith and they had 11 Children. At the time of his marriage or shortly after, he purchased this property (120 acres) and added several frame additions to the 1 room log cabin that was there. Oral history indicates the original cabin had belonged to a George Majors. J. Taylor's son, Roy, married and moved to Kansas City where his son Hugo was born. However, Hugo was raised on the home place by his grandparents and now owns 80 acres of the farm containing the log structure. The property was listed as a Centennial Farm in 1976.



VIEW FROM
NW



VIEW FROM
SW



VIEW FROM
E





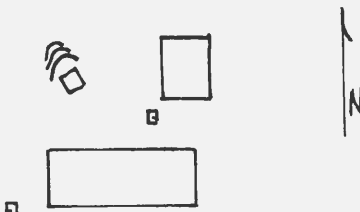




SK-AS 005-097

Office of Historic Preservation, P.O. Box 176, Jefferson City, Missouri 65101

HISTORIC INVENTORY

1. No G - 12		4. Present Name(s) Scurlock Property		1. No	
2. County Schuyler		5. Other Name(s)			2. County
3. Location of Negatives NEMO Regional Planning Comm.		Kirkpatrick Residence			
6. Specific Location SW $\frac{1}{4}$ of NE $\frac{1}{4}$ of Section 29 T 66 N, R 15 W		16. Thematic Category		28. No. of Stories <u>1$\frac{1}{2}$</u>	
		17. Date(s) or Period 1880's - 90's		29. Basement? Yes <input type="checkbox"/> No <input checked="" type="checkbox"/>	
7. City or Town If Rural, Township & Vicinity Glenwood		18. Style or Design Vernacular		30. Foundation Material stone piers	
8. Site Plan with North Arrow 		19. Architect or Engineer		31. Wall Construction timber frame	
		20. Contractor or Builder		32. Roof Type & Material gable, asphalt sh.	
9. Coordinates UTM Lat Long <u>15/53370/4482740</u>		21. Original Use, if apparent Residence		33. No. of Bays Front <u>3</u> Side <u>1</u>	
		22. Present Use Granary		34. Wall Treatment composition siding	
10. Site <input type="checkbox"/> Building <input checked="" type="checkbox"/> Structure <input type="checkbox"/> Object <input type="checkbox"/>		23. Ownership Public <input type="checkbox"/> Private <input checked="" type="checkbox"/>		35. Plan Shape <u>rectangular</u>	
		24. Owner's Name & Address, if known Hugo Scurlock Rt. 1 Glenwood, MO 63541		36. Changes Addition <input type="checkbox"/> Altered <input type="checkbox"/> Moved <input type="checkbox"/> (Explain in #42)	
11. On National Register? Yes <input type="checkbox"/> No <input checked="" type="checkbox"/> 12. Is It Eligible? Yes <input checked="" type="checkbox"/> No <input type="checkbox"/>		25. Open to Public? Yes <input type="checkbox"/> No <input checked="" type="checkbox"/>		37. Condition Interior <u> </u> Exterior <u>fair</u>	
		26. Local Contact Person or Organization NEMO Regional Planning Comm.		38. Preservation Underway? Yes <input type="checkbox"/> No <input checked="" type="checkbox"/>	
13. Part of Estab. Hist. Dist.? Yes <input type="checkbox"/> No <input checked="" type="checkbox"/> 14. District Potent'l? Yes <input type="checkbox"/> No <input checked="" type="checkbox"/>		27. Other Surveys in Which Included		39. Endangered? By What? Yes <input checked="" type="checkbox"/> No <input type="checkbox"/> abandoned	
15. Name of Established District				40. Visible from Public Road? Yes <input type="checkbox"/> No <input checked="" type="checkbox"/>	
				41. Distance from and Frontage on Road	
42. Further Description of Important Features The primary (S) entrance is off center, as is the brick chimney on the roof's ridge. The 2/2 windows are attenuated and trabeated. Each gable end has a plain raking cornice. The composition siding obscures all other architectural details. There is an entrance on the North facade. The interior millwork is plain.					
43. History and Significance As early as 1878, James Kirkpatrick had a residence at this location. He was known as "Uncle Jim" and was married to Martha Ryles. Both were born in Schuyler County. To them were born 5 children. Mr. Kirkpatrick was a farmer. By 1916 the property was owned by only Martha Kirkpatrick. Later Hugo Scurlock purchased the property and he & his new bride lived there for a number of years. The house (continued)					
44. Description of Environment and Outbuildings The house sits at the end of a lane 1 mile East of County Road AA and $\frac{1}{4}$ mile North of State Road 136 and faces South. To the North is a well, a cellar and a frame, gable roofed outbuilding covered with composition siding. Another well is to the West. A barn and other farm buildings are to the East.					
45. Sources of Information 1878, 1898, 1916 Atlas Private interview with E.A. Smyser and Mrs. Francis Camdin, 2/81			46. Prepared by Linda Harper, HPS		
			47. Organization NEMO Regional Planning Comm.		
			48. Date 2/81	49. Revision Date(s)	

1. No

2. County

4. Present Name(s)

5. Other Name(s)

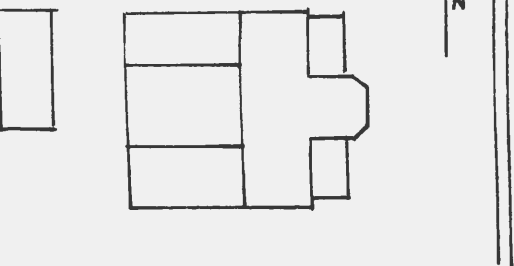
43. has been abandoned about 10 years.





HISTORIC INVENTORY

SK-AS-005 098

1. No G - 13		4. Present Name(s) <u>Kramer Residence/Farrell Property</u>		1. No
2. County Schuyler		5. Other Name(s)		
3. Location of Negatives NEMO Regional Planning Comm.		Gosser Residence, Woodland Stock Farm		
6. Specific Location SW $\frac{1}{4}$ of NE $\frac{1}{4}$ of Section 33 T 66 N, R 15 W		16. Thematic Category		2. County
7. City or Town If Rural, Township & Vicinity Glenwood		17. Date(s) or Period 1903		
8. Site Plan with North Arrow 		18. Style or Design Queen Anne		
		19. Architect or Engineer Spencer Mitchell, carpenter		4. Present Name(s)
		20. Contractor or Builder Jacob Gosser		
		21. Original Use, if apparent Residence		
		22. Present Use Rental Property		5. Other Name(s)
		23. Ownership Public <input type="checkbox"/> Private <input checked="" type="checkbox"/>		
		24. Owner's Name & Address, if known Walter F. Farrell Rt 3 Lancaster, MO 63548		
9. Coordinates UTM Lat Long 15/53524/4481420		25. Open to Public? Yes <input type="checkbox"/> No <input checked="" type="checkbox"/>		3. No
10. Site <input type="checkbox"/> Building <input checked="" type="checkbox"/> Structure <input type="checkbox"/> Object <input type="checkbox"/>		26. Local Contact Person or Organization NEMO Regional Planning Comm.		
11. On National Register? Yes <input type="checkbox"/> No <input checked="" type="checkbox"/>		27. Other Surveys in Which Included		
12. Is It Eligible? Yes <input checked="" type="checkbox"/> No <input type="checkbox"/>		30. Foundation Material brick		4. Present Name(s)
13. Part of Estab Hist Dist.? Yes <input type="checkbox"/> No <input checked="" type="checkbox"/>		31. Wall Construction frame		
14. District Potential? Yes <input type="checkbox"/> No <input checked="" type="checkbox"/>		32. Roof Type & Material crossgable, asphalt sh		
15. Name of Established District		33. No. of Bays Front 5 Side 2		5. Other Name(s)
		34. Wall Treatment Clapboard		
		35. Plan Shape irregular		
		36. Changes (Explain in #42) Addition <input type="checkbox"/> Altered <input checked="" type="checkbox"/> Moved <input type="checkbox"/>		6. Other Name(s)
		37. Condition Interior good Exterior good		
		38. Preservation Underway? Yes <input type="checkbox"/> No <input checked="" type="checkbox"/>		
		39. Endangered? By What? Yes <input type="checkbox"/> No <input checked="" type="checkbox"/>		7. Other Name(s)
		40. Visible from Public Road? Yes <input checked="" type="checkbox"/> No <input type="checkbox"/>		
		41. Distance from and Frontage on Road		
42. Further Description of Important Features The front facade is highlighted by a chamfered central bay with spindle frieze and brackets, both fishscale and jigsaw shingles in the gable peak and beneath the windows, and a narrow stained glass top light in the wide front 1st story window. Flanking this projecting bay are truncated hip roof porches with turned posts and spindle frieze and brackets which cap the 2 front entrances. Above are gable wall dormers, their peaks are filled with jigsaw shingles. Windows are generally 1/1 and trabeated. On the rear gabled ell are also small gabled wall dormers. To the (continued)				
43. History and Significance Jacob Gosser Sr. was born in 1797. He served 1 year as a drummer in the War of 1812. A member of the Penn. State Militia he became Captain of the Adamsburg Artillery, a Bridge inspector and finally a Brigadier General. General Gosser married Margaret Walthour (b. 1810 in Penn.) and to this union 6 children were born: Anna, Sarah, Margaret, Rebecca, Marion and Jacob. In c. 1856 the Gossers came to Schuyler (Continued)				
44. Description of Environment and Outbuildings Facing East, the house is $\frac{1}{2}$ mile South of State Road 136 and just East of the Norfolk and Western Railroad. Several frame, gable roofed sheds and a barn are to the West. To the Northeast is a gabled garage.				
45. Sources of Information 1898, 1916 Atlas 1911 History Private interview with Cuma Gosser Kirby, 2/81 (Mrs. Kirby has original photos of Gosser's)			46. Prepared by Linda Harper, HPS	
			47. Organization NEMO Regional Planning Comm	
			48. Date 2/81	
			49. Revision Date(s)	

42. South of this ell is a pent room. The pent porch to the North has been enclosed. Another alteration includes new concrete floors on the front porches. The interior retains its original integrity.
43. County and established a homestead $1\frac{1}{2}$ mile East of this property. That farm became the home of Anna (b. 1847) and Sarah (b. 1853). It was 120 acres and the daughters continued to farm, raise stock and created a larger creamery business. Their mother continued to live on the homestead til her death in 1903 at age 92. (see photo) That house burnt in 1945.

Young Jacob, b. 1851, married Euphenia Elizabeth Brown, who was born in 1863 just North of Lancaster, in November, 1884. They purchased this farm and moved into a log house located on the property. Jacob developed the Woodland Stock Farm. Seven children were raised on this farm. In 1903, Jacob hired a local person, Spencer Mitchell to be head carpenter in the building of his new residence. The property remains in the family and is now owned by a grandson of Jacob and Elizabeth Brown Gosser.







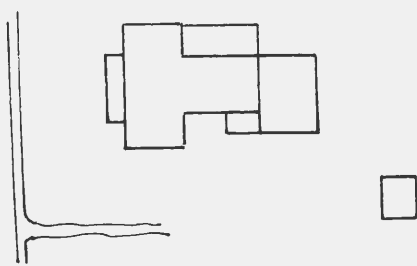
RESIDENCE OF JACOB GOSSER,
GLENWOOD, MO.



Jacob + E. Elizabeth Brown Gosser
c. 1925

HISTORIC INVENTORY

KS AS 005 099

1 No G - 14		4. Present Name(s) Kimbrell Heir Property		1. No.
2 County Schuyler		5 Other Name(s)		
3 Location of Negatives NEMO Regional Planning Comm.		Kimbrell Place		
6 Specific Location NW $\frac{1}{4}$ of NW $\frac{1}{4}$ of Section 33 T 66 N, R 15 W		16. Thematic Category		2. County
		17 Date(s) or Period c. 1890		
7 City or Town II Rural, Township & Vicinity Glenwood		18 Style or Design Vernacular		4. Present Name(s)
8 Site Plan with North Arrow 		19. Architect or Engineer		
		20. Contractor or Builder J.S. Kimbrell		5. Other Name(s)
21. Original Use, if apparent Residence		28. No. of Stories 1 $\frac{1}{2}$		
22 Present Use Abandoned		29. Basement? Yes <input type="checkbox"/> No <input checked="" type="checkbox"/>		
23 Ownership Public <input type="checkbox"/> Private <input checked="" type="checkbox"/>		30. Foundation Material field stone		
24 Owner's Name & Address, if known Alonzo Kimbrell heirs c/o Zilla Carpenter Lancaster, MO 63548		31. Wall Construction frame		
25. Open to Public? Yes <input type="checkbox"/> No <input checked="" type="checkbox"/>		32. Roof Type & Material gable, asphalt sh.		
26. Local Contact Person or Organization NEMO Regional Planning Comm.		33. No. of Bays Front 4 Side 4		
27. Other Surveys in Which Included		34. Wall Treatment composition siding		
9 Coordinates UTM Lat Long 15/534255/4481590		35. Plan Shape irregular		
10 Site <input type="checkbox"/> Building <input checked="" type="checkbox"/> Structure <input type="checkbox"/> Object <input type="checkbox"/>		36. Changes Addition <input checked="" type="checkbox"/> (Explain in #42) Altered <input checked="" type="checkbox"/> Moved <input type="checkbox"/>		
11. On National Register? Yes <input type="checkbox"/> No <input checked="" type="checkbox"/>		37. Condition Interior poor Exterior poor		
12 Is It Eligible? Yes <input checked="" type="checkbox"/> No <input type="checkbox"/>		38. Preservation Underway? Yes <input type="checkbox"/> No <input checked="" type="checkbox"/>		
13 Part of Estab. Hist. Dist.? Yes <input type="checkbox"/> No <input checked="" type="checkbox"/>		39. Endangered? By What? Yes <input checked="" type="checkbox"/> No <input type="checkbox"/>		
14. District Potential? Yes <input type="checkbox"/> No <input checked="" type="checkbox"/>		40. Visible from Public Road? Yes <input checked="" type="checkbox"/> No <input type="checkbox"/>		
15. Name of Established District		41. Distance from and Frontage on Road		
42. Further Description of Important Features The composition siding obscures most architectural detail. Windows are generally 1/1; those in the rear 1 story room have pedimented headers. A 2 bay, 1 story truncated hip roof porch with turned posts affords protection to the paired front entrances. Above is a gable wall dormer with a doorway. To the rear is a 1 story ell which connects the front block to a 1 story gabled room. On the North of the ell is a pent porch. A small pent porch caps the South entrance to the ell. Eastlake doors on the front give way to bull's-eye & molded millwork. The dwelling (continued)				
43. History and Significance John S. Kimbrell, son of Andrew Jackson Kimbrell was born in Schuyler County. He married Mary Blansit of Randolph County and built this house before the turn of the century. He was a livestock dealer and did general farming. Four children were born to this union: Thomas L., Cammie A., Kate, and Karrie. Cammie married Minnie Hicks, stayed on the homeplace and continued the farming operation until his death (continued)				
44. Description of Environment and Outbuildings Facing West the house sits at the end of a long lane. It is $\frac{1}{2}$ mile South of State Road 136. To the East is a 1920's gabled shed. A large barn to the Northwest has collapsed.				
45 Sources of Information 1898, 1916 Atlas Private interview with Cuma Kerby, 2/81, Zilla Carpenter, 4/81		46. Prepared by Linda Harper, HPS		
		47. Organization NEMO Regional Planning Comm.		
		48. Date 2/81	49. Revision Date(s) 4/81	

42. appears to be structurally sound.

43. in 1943. Minnie lived there until the early 50's. Their son, Alonzo taught school in Ohio and used the property for both rental purposes and as a summer residence. He died August 1980.

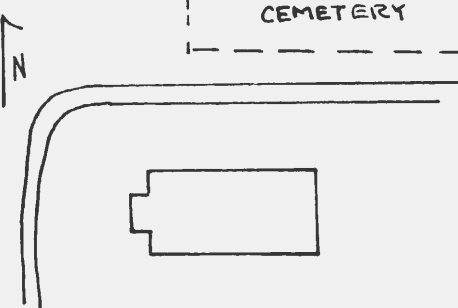




SK-AS 005-100

Office of Historic Preservation, P.O. Box 176, Jefferson City, Missouri 65101

HISTORIC INVENTORY

1. No G - 15		4. Present Name(s) Bethal Church		1. No
2. County Schuyler		5. Other Name(s)		
3. Location of Negatives NEMO Regional Planning Comm.		M.E. Church, South		
6. Specific Location SW 1/4 of SE 1/4 of Section 32 T 66 N, R 15 W		16. Thematic Category		2. County
		17. Date(s) or Period c. 1895		
7. City or Town If Rural, Township & Vicinity Glenwood		18. Style or Design Vernacular		4. Present Name(s)
8. Site Plan with North Arrow 		19. Architect or Engineer		
		20. Contractor or Builder		5. Other Name(s)
9. Coordinates Lat Long 15/533780/4480465		21. Original Use, if apparent Church		
10. Site: <input type="checkbox"/> Building <input checked="" type="checkbox"/> Structure: <input type="checkbox"/> Object: <input type="checkbox"/>		22. Present Use Church		
		23. Ownership Public <input type="checkbox"/> Private <input checked="" type="checkbox"/>		
11. On National Register? Yes <input type="checkbox"/> No <input checked="" type="checkbox"/>		24. Owner's Name & Address, if known Bethal Methodist Church Rt. 1 Glenwood, MO 63541		3. No
12. Is It Eligible? Yes <input checked="" type="checkbox"/> No <input type="checkbox"/>		25. Open to Public? Yes <input type="checkbox"/> No <input checked="" type="checkbox"/>		
13. Part of Estab. Hist. Dist.? Yes <input type="checkbox"/> No <input checked="" type="checkbox"/>		26. Local Contact Person or Organization NEMO Regional Planning Comm.		4. Present Name(s)
14. District Potential? Yes <input type="checkbox"/> No <input checked="" type="checkbox"/>		27. Other Surveys in Which Included		
15. Name of Established District		28. No. of Stories 1		5. Other Name(s)
		29. Basement? Yes <input type="checkbox"/> No <input checked="" type="checkbox"/>		
		30. Foundation Material molded concrete block		
		31. Wall Construction frame		
		32. Roof Type & Material gable, asphalt sh.		
		33. No. of Bays Front 1 Side 4		
		34. Wall Treatment clapboard		
		35. Plan Shape rectangular		
		36. Changes (Explain in #42) Addition <input checked="" type="checkbox"/> Altered <input checked="" type="checkbox"/> Moved <input type="checkbox"/>		
		37. Condition Interior fair Exterior good		
		38. Preservation Underway? Yes <input type="checkbox"/> No <input checked="" type="checkbox"/>		
		39. Endangered? By What? Yes <input type="checkbox"/> No <input checked="" type="checkbox"/>		
		40. Visible from Public Road? Yes <input checked="" type="checkbox"/> No <input type="checkbox"/>		
		41. Distance from and Frontage on Road		
42. Further Description of Important Features The front gable end is accented by a raking cornice & the centrally located single leaf entrance & its transom. This door & the attenuated 2/2 windows with segmentally arched top lights are embellished by rectangular hood molds. On the West facade is a rectangular bay. Across the front facade is a concrete stoop. On the interior, a raised platform is in the West 1/4 of the room. New hardwood floors have been laid. Pews are set into 2 aisles. Molded millwork with bull's-eye corner motifs, new wall paneling and a gambrel shaped ceiling complete the interior (continued)				
43. History and Significance The 1st Methodist Church in Schuyler County was organized in the home of Jefferson Fulcher in 1838. Later that year, a log church was built 1/2 mile North of his house and was named "Bethal". Samuel Crump may have been one of the 1st ministers. Rev. Abraham Still, a doctor and father of A.T. Still, was another of the early ministers. In 1842, J. Fulcher gave an acre of land for the cemetery. Sunday School (continued)				
44. Description of Environment and Outbuildings The church sits at a jog in the county road and faces East. There are no outbuildings. Across the road to the North is a cemetery with an ornate iron fence surrounding it.				
45. Sources of Information 1878, 1898, 1916 Atlas Private interview with Mrs. Cuma Kerby, 2/81 SCHS-AF - Churches Rural Electric Missourian, March 1955, p. 16			46. Prepared by Linda Harper, HPS	
			47. Organization NEMO Regional Planning Comm.	
			48. Date 2/81	
			49. Revision Date(s)	

42. details. The 24' x 36' building is heated by rows of infra-red lights suspended from the 19' ceiling.

43. was organized about 1850 and was held all year except during the winter months. The question of slavery split the church and disrupted the services in the 1860's.

In 1867, a new church was built on the same site by members and lumber was sawn at a mill near Queen City. The Bethal Church joined the M.E. Church South Conf. in 1875. Services were reorganized & a regular minister was chosen.

Members saw their dream come true with the construction of a new building in 1895. It sat on timber piers, but in 1913 James McNaul was employed to put in a new concrete & concrete block foundation and an 8 x 12' concrete porch. Two stoves were installed at this time.

In 1907 the cemetery had become crowded and Zachariah O'Braint purchased and gave to the church an additional acre of land adjoining the cemetery. This enlarged cemetery was then fenced. This iron fence is still intact today.

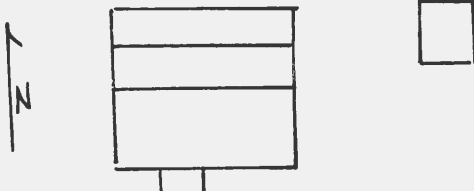
December of 1974 marked the last service held there by the local congregation. It continues to be used by the 4-H Chapter which was organized there in c. 1930. Between 1978-80, the Body of Christ congregation held services in the building. The only religious services to be held there now are funerals.





HISTORIC INVENTORY

SK AS 005 101

1 No G - 16		4. Present Name(s) Scott Property		1. No
2 County Schuyler		5 Other Name(s)		
3 Location of Negatives NEMO Regional Planning Comm.		Old Fletcher Place, Kirby Residence		
6 Specific Location SE 1/4 of SW 1/4 of Section 32 T 66 N, R 15 W		16. Thematic Category		2. County
		17 Date(s) or Period c. 1890's		
7 City or Town If Rural, Township & Vicinity Glenwood		18 Style or Design Vernacular		4. Present Name(s)
8. Site Plan with North Arrow 		19. Architect or Engineer		
		20. Contractor or Builder		5. Other Name(s)
9 Coordinates UTM Lat Long 15/533420/4480335		21. Original Use, if apparent Residence		
10 Site: <input type="checkbox"/> Building <input checked="" type="checkbox"/> Structure: <input type="checkbox"/> Object: <input type="checkbox"/>		22 Present Use Abandoned		
		23 Ownership Public <input type="checkbox"/> Private <input checked="" type="checkbox"/>		
11. On National Register? Yes <input type="checkbox"/> No <input checked="" type="checkbox"/>		24 Owner's Name & Address, if known Jim Scott Bloomfield, Iowa 52537		6. Other Name(s)
12 Is It Eligible? Yes <input checked="" type="checkbox"/> No <input type="checkbox"/>		25. Open to Public? Yes <input type="checkbox"/> No <input checked="" type="checkbox"/>		
13 Part of Estab. Hist. Dist.? Yes <input type="checkbox"/> No <input checked="" type="checkbox"/>		26. Local Contact Person or Organization NEMO Regional Planning Comm.		
14. District Potent'l? Yes <input type="checkbox"/> No <input checked="" type="checkbox"/>		27. Other Surveys in Which Included		
15 Name of Established District		28. No. of Stories 1 1/2		
		29. Basement? Yes <input checked="" type="checkbox"/> No <input type="checkbox"/>		
		30. Foundation Material stone piers & concrete blocks		
		31. Wall Construction frame		
		32. Roof Type & Material gable, asphalt sh.		
		33. No. of Bays Front 3 Side 3		
		34. Wall Treatment asbestos siding		
		35. Plan Shape rectangular		
		36. Changes (Explain in #42) Addition <input checked="" type="checkbox"/> Altered <input checked="" type="checkbox"/> Moved <input type="checkbox"/>		
		37. Condition Interior fair Exterior fair		
		38. Preservation Underway? Yes <input type="checkbox"/> No <input checked="" type="checkbox"/>		
		39. Endangered? By What? Yes <input checked="" type="checkbox"/> No <input type="checkbox"/> abandoned		
		40. Visible from Public Road? Yes <input checked="" type="checkbox"/> No <input type="checkbox"/>		
		41. Distance from and Frontage on Road		
42. Further Description of Important Features The house appears to have been built in several stages; the front block may be 2 periods of construction. The East part is on concrete block, the West has a cellar with a West entrance beneath it. The primary (S facade) entrance is slightly off center and is afforded protection by a 1 bay, hip roofed porch with battered columns. Squarish windows are 1/1 & there are small 4 light attic windows on the front. Extending across the rear facade are 2 pent additions and an enclosed pent porch.				
43. History and Significance The farm is referred to as the old Fletcher Place & E.B. Fletcher is listed as having a residence there in both 1878 & 1898. However no information is available regarding that family. The property then changed hands several times with a P.S. Hobson there in 1916. Nothing is known of Mr. Hobson. Jacob Gosser of the Woodland Stock Farm (G13) purchased the farm c. 1920. In 1929 his daughter & her (continued)				
44. Description of Environment and Outbuildings The house sits 1/4 mile Northwest of the County Road and faces South. Farm outbuildings are to the Northwest.				
45 Sources of Information 1878, 1898, 1916 Atlas Private interview with Cuma Kerby, 2/81			46. Prepared by Linda Harper, HPS	
			47. Organization NEMO Regional Planning Comm.	
			48. Date 2/81	
			49. Revision Date(s)	

43. husband, Anna & Guy Kerby inherited the property, moved into the house, & raised a family there. The Kerby's added the rear section. They lived there until 1979, when it was purchased by the present owner.

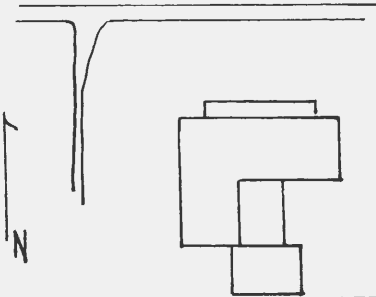




SH AS-005 102

Office of Historic Preservation, P.O. Box 176, Jefferson City, Missouri 65101

HISTORIC INVENTORY

<p>1 No G - 17</p> <p>2 County Schuyler</p> <p>3 Location of Negatives NEMO Regional Planning Comm.</p>	<p>4 Present Name(s) Dodson Property</p> <p>5 Other Name(s) O'Meara Residence</p>	1. No				
<p>6 Specific Location NW¼ of NE¼ of Section 34 T 66 N, R 15 W</p>	<p>16 Thematic Category</p> <p>17 Date(s) or Period c. 1890's</p> <p>18 Style or Design Vernacular with bungaloid affinities</p> <p>19 Architect or Engineer</p> <p>20 Contractor or Builder</p> <p>21 Original Use, if apparent Residence</p> <p>22 Present Use Abandoned</p> <p>23 Ownership Public <input type="checkbox"/> Private <input checked="" type="checkbox"/></p> <p>24 Owner's Name & Address, if known John Robert Dodson Lancaster, MO 63548</p> <p>25 Open to Public? Yes <input type="checkbox"/> No <input checked="" type="checkbox"/></p> <p>26 Local Contact Person or Organization NEMO Regional Planning Comm.</p> <p>27 Other Surveys in Which Included</p>	2. County				
<p>7 City or Town If Rural, Township & Vicinity Glenwood</p> <p>8 Site Plan with North Arrow</p> 	<p>28. No. of Stories 1½</p> <p>29. Basement? Yes <input type="checkbox"/> No <input checked="" type="checkbox"/></p> <p>30. Foundation Material molded concrete block</p> <p>31. Wall Construction frame</p> <p>32. Roof Type & Material gable, asphalt sh.</p> <p>33. No. of Bays Front 6 Side 4</p> <p>34. Wall Treatment masonite siding</p> <p>35. Plan Shape irregular</p> <p>36. Changes Addition <input checked="" type="checkbox"/> Alter <input checked="" type="checkbox"/> Moved <input type="checkbox"/> (Explain in #42)</p> <p>37. Condition Interior _____ Exterior good</p> <p>38. Preservation Underway? Yes <input type="checkbox"/> No <input checked="" type="checkbox"/></p> <p>39. Endangered? By What? Yes <input checked="" type="checkbox"/> No <input type="checkbox"/> abandoned</p> <p>40. Visible from Public Road? Yes <input checked="" type="checkbox"/> No <input type="checkbox"/></p> <p>41. Distance from and Frontage on Road</p>	4. Present Name(s)				
<p>9 Coordinates UTM Lat _____ Long 15/536865/4481520</p> <p>10. Site <input type="checkbox"/> Building <input checked="" type="checkbox"/> Structure <input type="checkbox"/> Object <input type="checkbox"/></p> <table border="1" style="width: 100%; border-collapse: collapse;"> <tr> <td style="width: 50%;">11. On National Register? Yes <input type="checkbox"/> No <input checked="" type="checkbox"/></td> <td style="width: 50%;">12. Is It Eligible? Yes <input checked="" type="checkbox"/> No <input type="checkbox"/></td> </tr> <tr> <td>13. Part of Estab. Hist. Dist.? Yes <input type="checkbox"/> No <input checked="" type="checkbox"/></td> <td>14. District Potent'l? Yes <input type="checkbox"/> No <input checked="" type="checkbox"/></td> </tr> </table> <p>15. Name of Established District</p>	11. On National Register? Yes <input type="checkbox"/> No <input checked="" type="checkbox"/>	12. Is It Eligible? Yes <input checked="" type="checkbox"/> No <input type="checkbox"/>	13. Part of Estab. Hist. Dist.? Yes <input type="checkbox"/> No <input checked="" type="checkbox"/>	14. District Potent'l? Yes <input type="checkbox"/> No <input checked="" type="checkbox"/>	<p>42. Further Description of Important Features The two front entrances are capped by a 4 bay, 1 story hip roofed porch supported on brick piers & battered wooden columns. New siding obscures most other architectural details except the 3/1 windows. Small 2/2 windows are under the eaves on the front (N) facade. The West entrance on the rear 1 story ell has a gable cap with stickwork & spindle detail brackets. To the East of this ell is a pent section. At the Southeast corner is a attached garage. It is frame & 1 story with a gable roof and has a single leaf entrance & large garage door on its West facade.</p> <p>43. History and Significance Patrick & Ellen O'Meara, immigrants from Ireland, came to Missouri & settled in Caten. They moved to Schuyler County and purchased the farm c. 1895. Patrick died c. 1897 & it is listed as his estate on the 1898 Platt. Ellen remained, was listed as the 1916 owner & died approximately c. 1922. It changed hands several times and was purchased by Joseph W. Dodson in the early 1940's. Mr. Dodson's son, John (continued)</p> <p>44. Description of Environment and Outbuildings Outbuildings are to the Southwest of this structure which faces North & sits close to the county road.</p>	5. Other Name(s)
11. On National Register? Yes <input type="checkbox"/> No <input checked="" type="checkbox"/>	12. Is It Eligible? Yes <input checked="" type="checkbox"/> No <input type="checkbox"/>					
13. Part of Estab. Hist. Dist.? Yes <input type="checkbox"/> No <input checked="" type="checkbox"/>	14. District Potent'l? Yes <input type="checkbox"/> No <input checked="" type="checkbox"/>					
<p>45 Sources of Information 1878, 1898, 1916 Atlas. Private interview with Cuma Kerby, Helen Mitchell, J.R. Dodson, 2/81</p>	<p>46. Prepared by Linda Harper, HPS</p> <p>47. Organization NEMO Regional Planning Comm.</p> <p>48. Date 2/81</p> <p>49. Revision Date(s)</p>					

43. Robert the proprietor of the local motel, now owns it & has done some remodeling. It is currently abandoned.

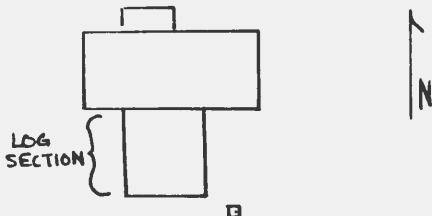




SK-AS 005-103

Office of Historic Preservation, P.O. Box 176, Jefferson City, Missouri 65101

HISTORIC INVENTORY

<p>1 No G - 18</p> <p>2 County Schuyler</p> <p>3 Location of Negatives NEMO Regional Planning Comm.</p>	<p>4. Present Name(s) Camdin Property</p> <p>5 Other Name(s)</p> <p>Old Chatten Place</p>	1. No	
<p>6 Specific Location NE 1/4 of SE 1/4 of Section 20 T 66 N, R 15 W</p> <p>7 City or Town If Rural, Township & Vicinity Glenwood</p> <p>8. Site Plan with North Arrow</p> <div style="text-align: center;">  </div> <p>9 Coordinates UTM Lat Long 15/534030/4484310</p>	<p>16. Thematic Category</p> <p>17 Date(s) or Period c. 1860-70, c. 1890's</p> <p>18 Style or Design Vernacular</p> <p>19. Architect or Engineer</p> <p>20. Contractor or Builder</p> <p>21. Original Use, if apparent Residence</p> <p>22 Present Use Abandoned</p> <p>23 Ownership Public <input type="checkbox"/> Private <input checked="" type="checkbox"/></p> <p>24 Owner's Name & Address, if known Hazel Camdin 175 Fellows Court Elmhurst, IL 60126</p> <p>25. Open to Public? Yes <input type="checkbox"/> No <input checked="" type="checkbox"/></p> <p>26. Local Contact Person or Organization NEMO Regional Planning Comm.</p> <p>27. Other Surveys in Which Included</p>	<p>28. No. of Stories 1 1/2</p> <p>29. Basement? Yes <input type="checkbox"/> No <input checked="" type="checkbox"/></p> <p>30. Foundation Material brick piers</p> <p>31. Wall Construction log & frame</p> <p>32. Roof Type & Material gable, wood sh.</p> <p>33. No. of Bays Front 3 Side 3</p> <p>34. Wall Treatment Clapboard</p> <p>35. Plan Shape T</p> <p>36. Changes (Explain in #42) Addition <input checked="" type="checkbox"/> Altered <input checked="" type="checkbox"/> Moved <input type="checkbox"/></p> <p>37. Condition Interior <u>deteriorated</u> Exterior <u>deteriorated</u></p> <p>38. Preservation Underway? Yes <input type="checkbox"/> No <input checked="" type="checkbox"/></p> <p>39. Endangered? By What? Yes <input checked="" type="checkbox"/> No <input type="checkbox"/> abandoned</p> <p>40. Visible from Public Road? Yes <input checked="" type="checkbox"/> No <input type="checkbox"/></p> <p>41. Distance from and Frontage on Road</p>	2. County
<p>10 Site <input type="checkbox"/> Building <input checked="" type="checkbox"/> Structure <input type="checkbox"/> Object <input type="checkbox"/></p> <p>11. On National Register? Yes <input type="checkbox"/> No <input checked="" type="checkbox"/></p> <p>12. Is it Eligible? Yes <input checked="" type="checkbox"/> No <input type="checkbox"/></p> <p>13 Part of Estab Hist. Dist.? Yes <input type="checkbox"/> No <input checked="" type="checkbox"/></p> <p>14. District Potent'l? Yes <input type="checkbox"/> No <input checked="" type="checkbox"/></p> <p>15 Name of Established District</p>	<p>42. Further Description of Important Features A 14' x 16'6" log cabin is the original section & now forms a rear ell (S) to a frame front block. The cabin is 1 room, built of 8 courses of hewn logs which vary from 14" to 8" & have dovetail notching, and has a boxed stair in the Northwest corner which leads to a frame sleeping loft under the gable roof. A stove chimney is in the North end; there is no evidence of a fireplace. The original East facade was the front. It has a central entrance & flanking windows. The frame front block has an off center entrance on the North facade. It has a 1 bay Eastlake (continued)</p> <p>43. History and Significance The farm was referred to as the "Old Chatten Place", however Henry Chatten did not own the farm until the 1880's or 90's. The cabin obviously pre-dates this period. In 1878 it was owned by E. French, but oral history relates it to a R. Majors. Chatten owned the farm in 1916. It has been abandoned since the late 30's. H. Chatten, an early settler in Glenwood & prosperous businessman (continued)</p> <p>44. Description of Environment and Outbuildings It is now located on a hill in the middle of a pasture. The old road ran to the North but it has grown up in small trees & brush. County Road AA now is to the South. No outbuildings remain. A well is at the Southeast of the log section. A spring & salt lick were on the original acreage but are now to the (continued)</p>	<p>45 Sources of Information 1878, 1898, 1916 Atlas Private interview with H. Camdin, A. & E. Smyser, L. Harris, 2/81 1888 History</p> <p>46. Prepared by Linda Harper, HPS</p> <p>47. Organization NEMO Regional Planning Comm</p> <p>48. Date 49. Revision Date(s)</p>	4. Present Name(s)
<p>5. Other Name(s)</p>			

42. porch. Architectural details include capped corner boards, a plain cornice which rakes on the gable ends & trabeated headers. Most windows are boarded up. The log section has plain wide millwork on the interior.
43. (Chattin Brothers Lumber & Hardware), never lived in this structure. It was used as tenant property. A Mr. Ralph Smith was one of these tenants. Chattin was of English decent, arriving in Glenwood shortly after serving in the Civil War. He was a member of the Glenwood AOUW Lodge & a charter member of the IOOF Lodge which was organized in 1870. Mrs. Chattin was one of the original members of the Glenwood ME Church when it organized in 1870.
44. South of the newer County Road AA.





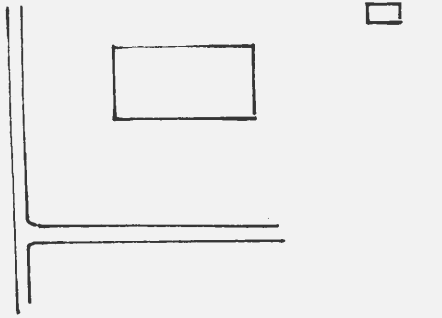




SK-AS-005 104

Office of Historic Preservation, P.O. Box 176, Jefferson City, Missouri 65101

HISTORIC INVENTORY

1 No G - 19		4. Present Name(s) Valley View Baptist Church		1. No
2 County Schuyler		5 Other Name(s)		
3 Location of Negatives NEMO Regional Planning Comm.				
6 Specific Location NW $\frac{1}{4}$ of SW $\frac{1}{4}$ of Section 21 T 66 N, R 15 W		16. Thematic Category		2. County
		17 Date(s) or Period 1893		
7 City or Town If Rural, Township & Vicinity Glenwood		18 Style or Design Vernacular		4. Present Name(s)
8 Site Plan with North Arrow 		19. Architect or Engineer		
		20. Contractor or Builder		5. Other Name(s)
9 Coordinates UTM Lat Long 15/534275/4483990		21. Original Use, if apparent Church		
10 Site: <input type="checkbox"/> Building <input checked="" type="checkbox"/> Structure: <input type="checkbox"/> Object: <input type="checkbox"/>		22 Present Use Abandoned		
		23 Ownership Public <input type="checkbox"/> Private <input checked="" type="checkbox"/>		
11 On National Register? Yes <input type="checkbox"/> No <input checked="" type="checkbox"/>		24 Owner's Name & Address, if known Valley View Baptist Church, Rt. 1 Glenwood, MO 63541		6. Other Name(s)
12 Is It Eligible? Yes <input type="checkbox"/> No <input checked="" type="checkbox"/>		25 Open to Public? Yes <input type="checkbox"/> No <input checked="" type="checkbox"/>		
13 Part of Estab Hist Dist.? Yes <input type="checkbox"/> No <input checked="" type="checkbox"/>		26 Local Contact Person or Organization NEMO Regional Planning Comm.		
14 District Potent'l? Yes <input type="checkbox"/> No <input checked="" type="checkbox"/>		27. Other Surveys in Which Included		
15 Name of Established District		28. No. of Stories 1		
		29. Basement? Yes <input type="checkbox"/> No <input checked="" type="checkbox"/>		
		30. Foundation Material molded concrete block		
		31. Wall Construction frame		
		32. Roof Type & Material gable, asphalt sh.		
		33. No. of Bays Front 2 Side 4		
		34. Wall Treatment asbestos siding		
		35. Plan Shape rectangular		
		36. Changes Addition: <input type="checkbox"/> Altered <input checked="" type="checkbox"/> Moved <input type="checkbox"/> (Explain in #42)		
		37. Condition Interior Exterior fair		
		38. Preservation Underway? Yes <input type="checkbox"/> No <input checked="" type="checkbox"/>		
		39. Endangered? By What? Yes <input checked="" type="checkbox"/> No <input type="checkbox"/> abandoned		
		40. Visible from Public Road? Yes <input checked="" type="checkbox"/> No <input type="checkbox"/>		
		41. Distance from and Frontage on Road		
42. Further Description of Important Features Two single leaf entrances with tall transoms & a name plate highlight the gable end of the primary facade. A concrete stoop extends across this front facade. Pedimented lintels top these entrances as well as the 2/2 attenuated windows. There are no openings on the East facade.				
43. History and Significance Prior to the construction of this church building in 1893, the congregation held services at the Liberty Hall School. Land for the church was donated by Washington Coons. The local men cut the logs & they were sawn at the Sparger Saw Mill. Nelson Scurlock named the church in conjunction with its scenic location. The last services were held in 1972 with John Wiles as the pastor.				
44. Description of Environment and Outbuildings Sitting on a high hill, looking West into the Elm Creek Valley, the church as a pent vertical board shed & a gabled outhouse to its Northeast. No cemetery is associated with this church.				
45 Sources of Information 1898, 1916 Atlas SCHS AF - Churches Private interview with Mr. & Mrs. Lee Harris, 2/81		46. Prepared by Linda Harper, HPS 47. Organization NEMO Regional Planning Comm. 48. Date 2/81 49. Revision Date(s)		

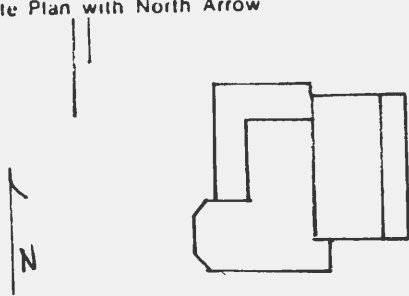


VALLEY VIEW BAPTIST CHURCH
1893

SK AS 005 105

Office of Historic Preservation, P.O. Box 176, Jefferson City, Missouri 65101

HISTORIC INVENTORY

1 No G - 20		4 Present Name(s) Camden Property		1. No.
2 County Schuyler		5 Other Name(s)		
3 Location of Negatives NEMO Regional Planning Comm.		Harris Residence, Brown Residence		
6 Specific Location NW $\frac{1}{4}$ of NW $\frac{1}{4}$ of Section 28 T 66 N, R 15 W		16 Thematic Category		2. County
		17 Date(s) or Period late 1880's, c. 1915		
7 City or Town If Rural, Township & Vicinity Glenwood		18 Style or Design Queen Anne		4. Present Name(s)
8 Site Plan with North Arrow 		19 Architect or Engineer		
		20 Contractor or Builder J.R. Brown		3. Present Name(s)
21 Original Use, if apparent Residence		28. No. of Stories 1		
22 Present Use Residence		29. Basement? Yes <input type="checkbox"/> No <input checked="" type="checkbox"/>		
23 Ownership Public <input type="checkbox"/> Private <input checked="" type="checkbox"/>		30. Foundation Material molded concrete block		
24 Owner's Name & Address, if known Hazel Camden 175 Fellows Court Elmhurst, IL 60126		31. Wall Construction frame		
25 Open to Public? Yes <input type="checkbox"/> No <input checked="" type="checkbox"/>		32. Roof Type & Material gable, asphalt sh.		
26 Local Contact Person or Organization NEMO Regional Planning Comm.		33. No. of Bays Front 3 Side 2		
27 Other Surveys in Which Included		34. Wall Treatment Clapboard		
9 Coordinates UTM Lat Long 15/534300/4483270		35. Plan Shape irregular		5. Other Name(s)
		36. Changes (Explain in #42) Addition <input checked="" type="checkbox"/> Altered <input type="checkbox"/> Moved <input type="checkbox"/>		
10 Site <input type="checkbox"/> Building <input checked="" type="checkbox"/> Structure <input type="checkbox"/> Object <input type="checkbox"/>		37. Condition Interior good Exterior good		
11. On National Register? Yes <input type="checkbox"/> No <input checked="" type="checkbox"/>		38. Preservation Underway? Yes <input type="checkbox"/> No <input checked="" type="checkbox"/>		
12. Is It Eligible? Yes <input checked="" type="checkbox"/> No <input type="checkbox"/>		39. Endangered? By What? Yes <input type="checkbox"/> No <input checked="" type="checkbox"/>		
13 Part of Estab. Hist. Dist.? Yes <input type="checkbox"/> No <input checked="" type="checkbox"/>		40. Visible from Public Road? Yes <input checked="" type="checkbox"/> No <input type="checkbox"/>		
14. District Potent'l? Yes <input type="checkbox"/> No <input checked="" type="checkbox"/>		41. Distance from and Frontage on Road		
15. Name of Established District				
42. Further Description of Important Features This 10 room house is accented by a projecting West bay which is chamfered with spindle frieze and fan brackets, and a hip roofed porch which wraps around the Northwest corner & has doric columns. This porch caps 2 entrances. Trabeated windows are 1/1 except in the chamfered bay & under the porch to the North where they are wide with narrow top lights. Across the West facade is a pent room. Millwork is of the plain oak variety. The original section is the rear block.				
43 History and Significance James Ross Brown was born in Pennsylvania in 1842. He married Margaret Young in 1871 & to this union was born 7 children. Between 1870 & 1887 he ran a shoeshop in Glenwood but between 1887 & 1897 he engaged in farming this property. A residence was here, part of which is incorporated into this dwelling. By 1898 the farm was the property of his son Arthur. In c. 1900 Joe Camden enlarged his (continued)				
44. Description of Environment and Outbuildings The house sits 3/4 of a mile South of County Road AA & faces West. Outbuildings are to the North & Northwest except for a gable roofed, board & batten shed to the South.				
45 Sources of Information 1898, 1916 Atlas Private interview with Mr. & Mrs. Lee Harris 1910 History		46. Prepared by Linda Harper, HPS 47. Organization NEMO Regional Planning Comm. 48. Date 2/81 49. Revision Date(s)		

43. holding by purchasing this area (adjacent to his acreage to the Northwest). He died c. 1913 leaving it to his wife who added the front and remodeled the house into its current appearance. His daughter Hazel continues the family ownership. Mr. & Mrs. Lee Harris have rented the dwelling & farmed the area for the past 40 years.

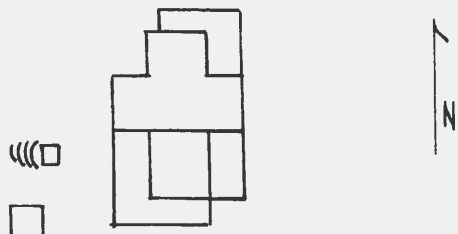




SK-AS-005 106

Office of Historic Preservation, P.O. Box 176, Jefferson City, Missouri 65101

HISTORIC INVENTORY

1 No G - 21		4 Present Name(s) Ford Residence		1. No
2 County Schuyler		5 Other Name(s)		
3 Location of Negatives NEMO Regional Planning Comm.				
6 Specific Location NW $\frac{1}{4}$ of NW $\frac{1}{4}$ of Section 20 T 66 N, R 15 W		16 Thematic Category		2. County
		17 Date(s) or Period c. 1893-95		
7 City or Town If Rural, Township & Vicinity Glenwood		18 Style or Design Vernacular with Queen Anne affinities		4. Present Name(s)
8 Site Plan with North Arrow		19 Architect or Engineer		
		20 Contractor or Builder		
		21 Original Use, if apparent Residence		
9 Coordinates UTM Lat Long 15/532680/4485080		22 Present Use Residence		5. Other Name(s)
10 Site: Building <input checked="" type="checkbox"/> Structure: Object <input type="checkbox"/>		23 Ownership Public <input type="checkbox"/> Private <input checked="" type="checkbox"/>		
11 On National Register? Yes <input type="checkbox"/> No <input checked="" type="checkbox"/>		24 Owner's Name & Address, if known Luther Ford Rt. 1 Glenwood, MO 63541		
12 Is It Eligible? Yes <input checked="" type="checkbox"/> No <input type="checkbox"/>		25 Open to Public? Yes <input type="checkbox"/> No <input checked="" type="checkbox"/>		
13 Part of Estab. Hist. Dist.? Yes <input type="checkbox"/> No <input checked="" type="checkbox"/>		26 Local Contact Person or Organization NEMO Regional Planning Comm.		
14 District Potent'l? Yes <input type="checkbox"/> No <input checked="" type="checkbox"/>		27 Other Surveys in Which Included		
15 Name of Established District		28 No. of Stories 1 $\frac{1}{2}$		
		29 Basement? Yes <input checked="" type="checkbox"/> No <input type="checkbox"/>		
		30 Foundation Material stone & cement		
		31 Wall Construction frame		
		32 Roof Type & Material gable, asphalt sh.		
		33 No. of Bays Front 3 Side 3		
		34 Wall Treatment clapboard		
		35 Plan Shape irregular		
		36 Changes (Explain in #42) Addition <input checked="" type="checkbox"/> Altered <input type="checkbox"/> Moved <input type="checkbox"/>		
		37 Condition Interior good Exterior good		
		38 Preservation Underway? Yes <input type="checkbox"/> No <input checked="" type="checkbox"/>		
		39 Endangered? By What? Yes <input type="checkbox"/> No <input checked="" type="checkbox"/>		
		40 Visible from Public Road? Yes <input checked="" type="checkbox"/> No <input type="checkbox"/>		
		41 Distance from and Frontage on Road		
42. Further Description of Important Features An ornate Eastlake porch with turned posts & spindle brackets wraps around the Northeast corner & caps the 2 front entrances. Many of the 1/1 trabeated windows are now shutters. Cornerboards capped to form pilasters support a plain cornice which rakes on the gable ends which are filled with sawtooth shingles. To the rear of the T-shaped main block is a 1 $\frac{1}{2}$ story gabled ell which has pent rooms to the East, West & South.				
43. History and Significance Edward Ford, son of Squire B. Ford, married Rutha Jane in 1893. He purchased a 300+ acre farm & built this house about that same time (the residence was there by 1898). He engaged in general farming & raised mules. Two children were raised here with son Luther staying on the homeplace & continuing the farming operation. He also had a dairy business on his 115 acres. In 1933 he married his wife (continued)				
44 Description of Environment and Outbuildings Facing North, the house sits close to the road. A gabled frame shed with vertical board siding & a cellar with a gabled entrance shed are to the Southwest. A large barn & other farm outbuildings are to the West.				
45 Sources of Information 1878, 1898, 1916 Atlas Private interview with L. Ford, 2/81		46. Prepared by Linda Harper, HPS		
		47. Organization NEMO Regional Planning Comm.		
		48. Date 49. Revision Date(s)		

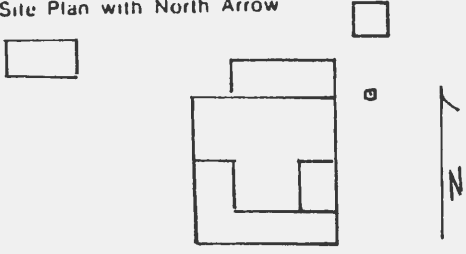
43. Bernice. They raised a family here.

This house & one built by William Ford, Ed's brother, (G22) just 1/8 mile East are similar in style & plan.





HISTORIC INVENTORY

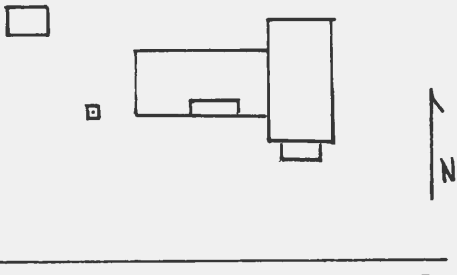
1 No G-22		4. Present Name(s) Baker Property		1. No 2. County Schuyler 3. Location of Negatives NEMO Regional Planning Comm. Ford Residence
2 County Schuyler		5 Other Name(s)		
3 Location of Negatives NEMO Regional Planning Comm. Ford Residence				
6 Specific Location SW $\frac{1}{4}$ of SW $\frac{1}{4}$ of Section 17 T 66 N, R 15 W		16. Thematic Category		28. No. of Stories 1 $\frac{1}{2}$ 29. Basement? Yes <input type="checkbox"/> No <input checked="" type="checkbox"/> 30. Foundation Material field stone 31. Wall Construction frame 32. Roof Type & Material cross gable, asphalt sh. 33. No. of Bays Front 3 Side 2 34. Wall Treatment clapboard 35. Plan Shape irregular
7 City or Town If Rural, Township & Vicinity Glenwood		17 Date(s) or Period c 1900		
8. Site Plan with North Arrow 		18 Style or Design Vernacular		
		19. Architect or Engineer		4. Present Name(s) 36. Changes Addition: <input type="checkbox"/> Altered <input checked="" type="checkbox"/> Moved <input type="checkbox"/> 37. Condition Interior <input type="checkbox"/> Exterior fair
		20. Contractor or Builder		
		21. Original Use, if apparent Residence		
		22 Present Use Abandoned		5. Other Name(s) 38. Preservation Underway? Yes <input type="checkbox"/> No <input checked="" type="checkbox"/> 39. Endangered? Yes <input checked="" type="checkbox"/> No <input type="checkbox"/> By What? to be torn down 40. Visible from Public Road? Yes <input checked="" type="checkbox"/> No <input type="checkbox"/> 41. Distance from and Frontage on Road
		23 Ownership Public <input type="checkbox"/> Private <input checked="" type="checkbox"/>		
		24 Owner's Name & Address, if known Mr. & Mrs. Ronald D. Baker, Rt. 1 Box 100 Kalona, Iowa 52247		
9 Coordinates UTM Lat Long 15/532810/4485160		25. Open to Public? Yes <input type="checkbox"/> No <input checked="" type="checkbox"/>		26. Local Contact Person or Organization NEMO Regional Planning Comm. 27. Other Surveys in Which Included
10. Site <input type="checkbox"/> Building <input checked="" type="checkbox"/> Structure <input type="checkbox"/> Object <input type="checkbox"/>		26. Local Contact Person or Organization NEMO Regional Planning Comm.		
11. On National Register? Yes <input type="checkbox"/> No <input checked="" type="checkbox"/>		12. Is It Eligible? Yes <input checked="" type="checkbox"/> No <input type="checkbox"/>		
13 Part of Estab. Hist Dist.? Yes <input type="checkbox"/> No <input checked="" type="checkbox"/>		14. District Potent'l? Yes <input type="checkbox"/> No <input checked="" type="checkbox"/>		42. Further Description of Important Features This T-shaped front block has a 1 story pent porch which wraps around the SW corner & caps 2 entrance. The porch has turned posts & Eastlake brackets. Windows are 1/1 & trabeated, except the central front bay which is wide & has a narrow top light. The capped corner boards support a raking cornice. On the Southeast corner a pent room or enclosed porch was added. There is a 1 story hip roofed room across the East part of the rear facade. The interior is graced by Eastlake millwork.
15. Name of Established District				
43. History and Significance William Ford owned the property by 1898 & shortly thereafter built his residence. William is a brother to Ed Ford & son of Squire B. Ford. He married Fannie B. & they had 3 children. He engaged in general farming. Later his son Archie owned the farm & continued its operations including raising sheep & a dairy herd. He married Hazel & they lived here from c 1940 to 1972. (continued)				
44. Description of Environment and Outbuildings Sitting close to the road & facing South, the house has a cistern to the East, a gabled frame smokehouse & cellar to the rear, & a gabled frame garage to the Northwest. A barn & other outbuildings are further to the North.				
45 Sources of Information 1898, 1916 Atlas Private interview with L. Ford, 2/81			46. Prepared by Linda Harper, HPS 47. Organization NEMO Regional Planning Comm. 48. Date 2/81 49. Revision Date(s)	

43. It should be noted that the brothers built residences (G 21 & 22) about 1/8 mile apart. They are similar in style and plan, & were probably built within 10 years of each other.





HISTORIC INVENTORY

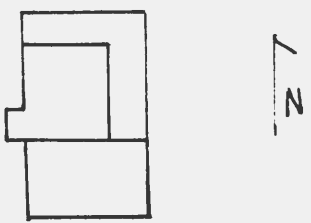
1 No G - 23		4 Present Name(s) Watkins Estate Property		1. No.
2 County Schuyler		5 Other Name(s)		
3 Location of Negatives NEMO Regional Planning Comm.		King Residence		
6 Specific Location SW $\frac{1}{4}$ of SE $\frac{1}{4}$ of Section 16 T 66 N, R 15 W		16. Thematic Category		2. County
7 City or Town If Rural, Township & Vicinity Glenwood		17 Date(s) or Period c 1870's		
8. Site Plan with North Arrow 		18 Style or Design Vernacular		
		19. Architect or Engineer		4. Present Name(s)
		20. Contractor or Builder		
		21. Original Use, if apparent Residence		
		22 Present Use Hay storage		5. Other Name(s)
		23 Ownership Public <input type="checkbox"/> Private <input checked="" type="checkbox"/>		
		24. Owner's Name & Address, if known Ernest Watkins Est. Glenwood, MO 63541		
9 Coordinates UTM Lat Long 15/535185/4485215		25. Open to Public? Yes <input type="checkbox"/> No <input checked="" type="checkbox"/>		3. No. of Stories 1
10 Site <input type="checkbox"/> Building <input checked="" type="checkbox"/> Structure <input type="checkbox"/> Object <input type="checkbox"/>		26. Local Contact Person or Organization NEMO Regional Planning Comm.		
11. On National Register? Yes <input type="checkbox"/> No <input checked="" type="checkbox"/> 12. Is It Eligible? Yes <input checked="" type="checkbox"/> No <input type="checkbox"/>		27. Other Surveys in Which Included		
13 Part of Estab. Yes <input type="checkbox"/> Hist. Dist.? No <input checked="" type="checkbox"/> 14. District Potent'l? Yes <input type="checkbox"/> No <input checked="" type="checkbox"/>		28. No. of Stories 1		29. Basement? Yes <input type="checkbox"/> No <input checked="" type="checkbox"/>
15 Name of Established District		30. Foundation Material brick		
		31. Wall Construction timber frame		
		32. Roof Type & Material gabel, wood sh.		33. No. of Bays Front 3 Side 2
		34. Wall Treatment clapboard		
		35. Plan Shape T		
		36. Changes (Explain in #42) Addition <input type="checkbox"/> Altered <input type="checkbox"/> Moved <input type="checkbox"/>		37. Condition Interior poor Exterior poor
		38. Preservation Underway? Yes <input type="checkbox"/> No <input checked="" type="checkbox"/>		
		39. Endangered? By What? Yes <input checked="" type="checkbox"/> No <input type="checkbox"/> abandoned		
		40. Visible from Public Road? Yes <input checked="" type="checkbox"/> No <input type="checkbox"/>		41. Distance from and Frontage on Road
		41. Distance from and Frontage on Road		
42. Further Description of Important Features Most of the 2/2 windows are now boarded up. On the front facade is a hip roofed porch over an entrance & an integral porch affording protection to another entrance. A West entrance has no porch or stoop. Capped corner boards support a plain cornice which rakes on the gable ends. No architectural interior details were visible.				
43. History and Significance Arius King was born in 1834 in Ohio, the eldest of 10 children born to John S. & Nancy Hays King. At age 19 he drove cattle to California, lived there 2 years, then returned to Iowa where his parents had moved. In 1857 he married Nancy Hellier & they had 4 children: Vance, John, Frank & Eliza. It is unclear when they moved to Schuyler County, however by 1870 he had a 180 acre farm adjoining the Glenwood City (continued)				
44. Description of Environment and Outbuildings Sitting on an embankment & facing South, the house has a well & a gable roofed frame shed with vertical board siding to the West.				
45 Sources of Information 1878, 1898, 1916 Atlas 1888 History Private interview with A & E Smyser, 2/81			46. Prepared by Linda Harper, HPS	
			47. Organization NEMO Regional Planning Comm.	
			48. Date 2/81	49. Revision Date(s)

43. limits & in that year was elected as a town councilman. Besides being a prosperous farmer he was an experienced carpenter and reportedly built a great many of the early Glenwood buildings. Mr. King was also a member of the IOOF Glenwood Lodge #233. As late as 1916 he owned the property. Ownership since that time is incomplete.





HISTORIC INVENTORY

1 No G - 24		4 Present Name(s) Martin Property		1. No		
2 County Schuyler		5 Other Name(s)			2. County	
3 Location of Negatives NEMO Regional Planning Comm. McGoldrick Residence						4. Present Name(s)
6 Specific Location Hays St.; Blk. 17, lot 67, Potter Hughs & Forsha's Addition, Glenwood, NW¼ of SE¼ Section 16, T 66 N, R 15 W		16 Thematic Category		28. No of Stories 1		
7 City or Town If Rural, Township & Vicinity Glenwood		17 Date(s) or Period c 1880's		29. Basement? Yes <input type="checkbox"/> No <input checked="" type="checkbox"/>		
8 Site Plan with North Arrow <div style="text-align: center;">  </div>		18 Style or Design Z type		30. Foundation Material stone piers		
		19. Architect or Engineer		31. Wall Construction frame		
		20. Contractor or Builder		32. Roof Type & Material CROSS gable, asphalt sh.		
		21. Original Use, if apparent Residence		33. No. of Bays Front 3 Side 4		
		22 Present Use Abandoned		34. Wall Treatment asphalt sh.		
		23 Ownership Public <input type="checkbox"/> Private <input checked="" type="checkbox"/>		35. Plan Shape L		
		24. Owner's Name & Address, if known Helen Martin Box 194 Oxford, Iowa		36. Changes (Explain in #42) Addition <input type="checkbox"/> Altered <input type="checkbox"/> Moved <input checked="" type="checkbox"/>		
9 Coordinates UTM Lat Long 15/535130/4486000		25. Open to Public? Yes <input type="checkbox"/> No <input checked="" type="checkbox"/>		37. Condition Interior Exterior fair		
10 Site <input type="checkbox"/> Building <input checked="" type="checkbox"/> Structure <input type="checkbox"/> Object <input type="checkbox"/>		26 Local Contact Person or Organization NEMO Regional Planning Comm.		38. Preservation Underway? Yes <input type="checkbox"/> No <input checked="" type="checkbox"/>		
11. On National Register? Yes <input type="checkbox"/> No <input checked="" type="checkbox"/>		27. Other Surveys in Which Included		39. Endangered? By What? Yes <input checked="" type="checkbox"/> No <input type="checkbox"/> abandoned		
12. Is It Eligible? Yes <input checked="" type="checkbox"/> No <input type="checkbox"/>				40. Visible from Public Road? Yes <input checked="" type="checkbox"/> No <input type="checkbox"/>		
13 Part of Estab. Hist Dist.? Yes <input type="checkbox"/> No <input checked="" type="checkbox"/>				41. Distance from and Frontage on Road		
14. District Potent'l? Yes <input type="checkbox"/> No <input checked="" type="checkbox"/>						
15 Name of Established District						
42. Further Description of Important Features The house originally sat to the North. It is the 3 bay style with a central entrance covered by an Eastlake 1 bay, hip roofed porch. Windows are 2/2 & there is a rectangular bay window to the West. To the East of the rear ell is a pent room with an entrance without a stoop or porch. An enclosed pent porch is to the North.						5. Other Name(s)
43. History and Significance Located to the North, the house was the home of Mr. & Mrs. Lemuel Luke. Their daughter, Amanda, married W.B. "Bert" McGoldrick & they moved the house to its present location about 1900. They raised their family there while Bert farmed his parents farm (G-2 Thomas & Anna Weldon McGoldrick) to the Northwest along the Chariton River. After Amanda's death a daughter, Helen Martin, moved in & took care of her (continued)						
44 Description of Environment and Outbuildings The house sits in the Northwest part of Glenwood. It faces South onto Hays Street. There are no outbuildings.						
45 Sources of Information 1898, 1916 Atlas 1888 History Private interview with Fay McGoldrick, 2/81				46. Prepared by Linda Harper, HPS		
				47. Organization NEMO Regional Planning Comm		
				48. Date 2/81		
				49 Revision Date(s)		

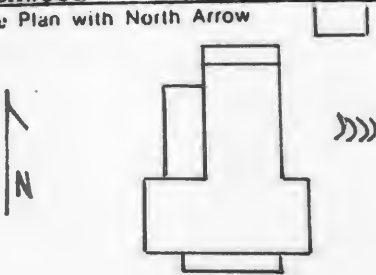
43. father. Helen lived there until the mid-1960's. It was used as rental property until about 5 years ago, but has been abandoned since.





SK-AS-005-110

Office of Historic Preservation, P.O. Box 176, Jefferson City, Missouri 65101
HISTORIC INVENTORY

<p>1 No G - 25</p> <p>2 County Schuyler</p> <p>3 Location of Negatives NEMO Regional Planning Comm.</p>	<p>4. Present Name(s) Van Dorin Residence</p> <p>5. Other Name(s) Toliver Residence Crim Residence, McGoldrick Residence</p>	1. No.	
<p>6 Specific Location Hays St., Block 16 Potter, Hughs & Forsha's Add., Glenwood, NW 1/4 of SE 1/4 Section 16 T 66 N, R 15 W</p>	<p>16. Thematic Category</p> <p>17 Date(s) or Period c 1890's</p> <p>18. Style or Design Z type</p> <p>19. Architect or Engineer</p> <p>20. Contractor or Builder</p> <p>21. Original Use, if apparent Residence</p> <p>22 Present Use Residence</p> <p>23 Ownership Public <input type="checkbox"/> Private <input checked="" type="checkbox"/></p> <p>24. Owner's Name & Address, if known Mr. & Mrs. George VanDorin Glenwood, MO 63541</p> <p>25. Open to Public? Yes <input type="checkbox"/> No <input checked="" type="checkbox"/></p> <p>26. Local Contact Person or Organization NEMO Regional Planning Comm.</p> <p>27. Other Surveys in Which Included</p>	<p>28. No. of Stories 1 1/2</p> <p>29. Basement? Yes <input type="checkbox"/> No <input checked="" type="checkbox"/></p> <p>30. Foundation Material poured concrete</p> <p>31. Wall Construction frame</p> <p>32. Roof Type & Material hip, asphalt sh.</p> <p>33. No. of Bays Front 3 Side 4</p> <p>34. Wall Treatment clapboard</p> <p>35. Plan Shape T</p> <p>36. Changes (Explain in #42) Addition <input checked="" type="checkbox"/> Altered <input checked="" type="checkbox"/> Moved <input type="checkbox"/></p> <p>37. Condition Interior fair Exterior good</p> <p>38. Preservation Underway? Yes <input type="checkbox"/> No <input checked="" type="checkbox"/></p> <p>39. Endangered? By What? Yes <input type="checkbox"/> No <input checked="" type="checkbox"/></p> <p>40. Visible from Public Road? Yes <input checked="" type="checkbox"/> No <input type="checkbox"/></p> <p>41. Distance from and Frontage on Road</p>	2. County
<p>7 City or Town If Rural, Township & Vicinity Glenwood</p> <p>8. Site Plan with North Arrow</p> <div style="text-align: center;">  </div> <p>9 Coordinates UTM Lat Long 15/535050/4486000</p>	<p>11. On National Register? Yes <input type="checkbox"/> No <input checked="" type="checkbox"/></p> <p>12. Is it Eligible? Yes <input checked="" type="checkbox"/> No <input type="checkbox"/></p> <p>13 Part of Estab Hist. Dist.? Yes <input type="checkbox"/> No <input checked="" type="checkbox"/></p> <p>14. District Potent'l? Yes <input type="checkbox"/> No <input checked="" type="checkbox"/></p> <p>15. Name of Established District</p>	4. Present Name(s)	
<p>42. Further Description of Important Features Four doric columns support a hipped front porch. It has a concrete floor & protects a central entrance. Above is a pent dormer on this South facade. A hip roofed rear ell forms a T-shaped structure. It has a pent addition to its West & an enclosed pent porch to the North. Windows are 1/1 & trabeated. The house has been remodeled on the interior. A bath was added & ceilings were lowered before 1977.</p> <p>43. History and Significance In 1898, Margaret Jane Toliver, wife of Tobius, owned the 3 acres. She would have been at least 60 years of age. Later Lane & "Maddy" Crim owned the property. Mr. Crim was a farmer.. They were followed by several owners including Leslie & Netta Welch. He worked in Glenwood. George & Fay McGoldrick bought the property in 1955 & moved there in 1960. They sold it in 1975. VanDorin's purchased the dwelling in 1977.</p> <p>44. Description of Environment and Outbuildings Located in the Northwest part of Glenwood, the house faces South onto Hays Street. There is a cellar to the East & a gabled frame shed to the Northeast.</p>		5. Other Name(s)	
<p>45 Sources of Information 1898, 1916 Atlas 1910 History Private interview with Fay McGoldrick & Mrs. VanDorin, 2/81</p>		<p>46. Prepared by Linda Harper, HPS</p> <p>47. Organization NEMO Regional Planning Comm</p> <p>48. Date 2/81</p> <p>49. Revision Date(s)</p>	

SK-AS-005-110

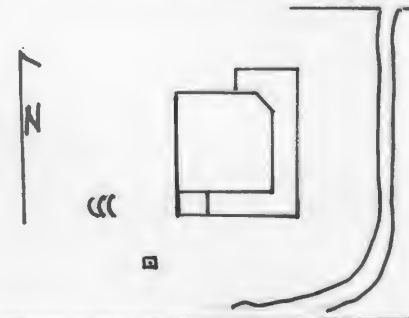




SK-AS-005-111

Office of Historic Preservation, P.O. Box 176, Jefferson City, Missouri 65101

HISTORIC INVENTORY

1. No G - 26		4. Present Name(s) Buck Residence/Gordy Property		1. No.	
2. County Schuyler		5. Other Name(s)		2. County	
3. Location of Negatives NEMO Regional Planning Comm.		Leedom Residence			
6. Specific Location NE 1/4 of SW 1/4 of Section 16 T 66 N, R 15 W		16. Thematic Category		28. No. of Stories 1	
		17. Date(s) or Period c 1910		29. Basement? Yes <input type="checkbox"/> No <input checked="" type="checkbox"/>	
7. City or Town If Rural, Township & Vicinity Glenwood		18. Style or Design H type with Queen Anne affinities		30. Foundation Material concrete	
8. Site Plan with North Arrow 		19. Architect or Engineer		31. Wall Construction frame	
		20. Contractor or Builder T.C. Leedom		32. Roof Type & Material hip, asphalt	
9. Coordinates UTM Lat Long 15/534900/4485935		21. Original Use, if apparent Residence		33. No. of Bays Front 3 Side 3	
10. Site <input type="checkbox"/> Building <input checked="" type="checkbox"/> Structure <input type="checkbox"/> Object <input type="checkbox"/>		22. Present Use Rental Property		34. Wall Treatment clapboard	
		23. Ownership Public <input type="checkbox"/> Private <input checked="" type="checkbox"/>		35. Plan Shape rectangular	
11. On National Register? Yes <input type="checkbox"/> No <input checked="" type="checkbox"/>		24. Owner's Name & Address, if known Margie Gordy Glenwood, MO 63541		36. Changes Addition <input type="checkbox"/> Explain in #42 Altered <input type="checkbox"/> Moved <input type="checkbox"/>	
12. Is It Eligible? Yes <input checked="" type="checkbox"/> No <input type="checkbox"/>		25. Open to Public? Yes <input type="checkbox"/> No <input checked="" type="checkbox"/>		37. Condition Interior _____ Exterior fair	
13. Part of Estab. Hist. Dist.? Yes <input type="checkbox"/> No <input checked="" type="checkbox"/>		26. Local Contact Person or Organization NEMO Regional Planning Comm.		38. Preservation Underway? Yes <input type="checkbox"/> No <input checked="" type="checkbox"/>	
14. District Potent'l? Yes <input type="checkbox"/> No <input checked="" type="checkbox"/>		27. Other Surveys in Which Included		39. Endangered? By What? Yes <input type="checkbox"/> No <input checked="" type="checkbox"/>	
15. Name of Established District				40. Visible from Public Road? Yes <input checked="" type="checkbox"/> No <input type="checkbox"/>	
				41. Distance from and Frontage on Road	
42. Further Description of Important Features A pent Eastlake porch accented by turned posts & spindle brackets wraps around the NE corner, across the E facade, & extends along the S facade to a pent room at the SW corner. It affords protection to 3 entrances; one set at an angle in the NE corner & one each on the E & S facades. Windows are 1/1 & trabeated. The 2 brick chimneys have corbelled caps.					
43. History and Significance In 1878 this was a part of the Leroy Hays estate (d. 1877). Hays was born in Ohio in 1830. He married Sarah Hobert & they moved to Schuyler County in 1865. Here they raised 6 children. Mr. Hays was an expert tanner & carpenter, erecting some of the finest of the early Glenwood buildings including the St. Nicholas Hotel & the Glenwood Flour Mill. He was a charter member of the IOOF Lodge. Two of his sons (continued)					
44. Description of Environment and Outbuildings The house is located to the NW of Glenwood. It faces E. A barn is to the S. At the SW corner of the house is a well & a cellar.					
45. Sources of Information 1878, 1898, 1916 Atlas 1888 History Private interview with Fay McGoldrick, 2/81				46. Prepared by Linda Harper, HPS	
				47. Organization NEMO Regional Planning Comm.	
				48. Date 2/81	
				49. Revision Date(s)	
5. Other Name(s)					

43. Joseph (b. 1851) & Marvel (b. 1855) Hays formed a partnership in farming & stock raising on 340 acres. They continued to own the property at least until 1898. At the turn of the century, Spencer & May Mitchell lived on the property in a 2 story frame house.

T.C. "Calvin" & Viola Leedom built this house c. 1910 & raised a family there. Mr. Leedom was a mail carrier. Later a retired couple, Al & Rose Johnson, owned the house. It was then purchased by Edwin F. & Margie Gordy who now use it as rental property.





SK 45-005-112

Office of Historic Preservation, P.O. Box 176, Jefferson City, Missouri 65101

HISTORIC INVENTORY

<p>1 No G - 27</p> <p>2 County Schuyler</p> <p>3 Location of Negatives NEMO Regional Planning Comm.</p>	<p>4 Present Name(s) <u>Kerby Residence</u></p> <p>5 Other Name(s)</p>	1. No.				
<p>6 Specific Location NE$\frac{1}{4}$ of NE$\frac{1}{4}$ of Section 9 T 66 N, R 15 W</p> <p>7 City or Town If Rural, Township & Vicinity Glenwood</p> <p>8 Site Plan with North Arrow</p> <div style="text-align: center;"> </div> <p>9 Coordinates UTM Lat Long 15/535795/4487970</p>	<p>16 Thematic Category</p> <p>17 Date(s) or Period c. 1910</p> <p>18 Style or Design Vernacular</p> <p>19 Architect or Engineer</p> <p>20 Contractor or Builder B. Lincoln Kerby</p> <p>21 Original Use, if apparent Residence</p> <p>22 Present Use Residence</p> <p>23 Ownership Public <input type="checkbox"/> Private <input checked="" type="checkbox"/></p> <p>24 Owner's Name & Address, if known Wilbur & Wilma Kerby Rt. 1 Glenwood, MO</p> <p>25 Open to Public? Yes <input checked="" type="checkbox"/> No <input type="checkbox"/></p> <p>26 Local Contact Person or Organization NEMO Regional Planning Comm.</p> <p>27 Other Surveys in Which Included</p>	<p>28. No. of Stories 2</p> <p>29. Basement? Yes <input type="checkbox"/> No <input checked="" type="checkbox"/></p> <p>30. Foundation Material concrete</p> <p>31. Wall Construction frame</p> <p>32. Roof Type & Material cross gable, asphalt sh.</p> <p>33. No. of Bays Front 2 Side 3</p> <p>34. Wall Treatment Masonite siding</p> <p>35. Plan Shape T</p> <p>36. Changes (Explain in #42) Addition <input checked="" type="checkbox"/> Altered <input checked="" type="checkbox"/> Moved <input type="checkbox"/></p> <p>37. Condition Interior good Exterior good</p> <p>38. Preservation Underway? Yes <input type="checkbox"/> No <input checked="" type="checkbox"/></p> <p>39. Endangered? By What? Yes <input type="checkbox"/> No <input checked="" type="checkbox"/></p> <p>40. Visible from Public Road? Yes <input checked="" type="checkbox"/> No <input type="checkbox"/></p> <p>41. Distance from and Frontage on Road</p>	2. County			
<p>10 Site <input type="checkbox"/> Building <input checked="" type="checkbox"/> Structure <input type="checkbox"/> Object <input type="checkbox"/></p> <table border="1" style="width: 100%; border-collapse: collapse;"> <tr> <td style="width: 50%;">11. On National Register? Yes <input type="checkbox"/> No <input checked="" type="checkbox"/></td> <td style="width: 50%;">12. Is It Eligible? Yes <input checked="" type="checkbox"/> No <input type="checkbox"/></td> </tr> <tr> <td>13. Part of Estab. Hist. Dist.? Yes <input type="checkbox"/> No <input checked="" type="checkbox"/></td> <td>14. District Potent'l? Yes <input type="checkbox"/> No <input checked="" type="checkbox"/></td> </tr> </table> <p>15. Name of Established District</p>	11. On National Register? Yes <input type="checkbox"/> No <input checked="" type="checkbox"/>	12. Is It Eligible? Yes <input checked="" type="checkbox"/> No <input type="checkbox"/>	13. Part of Estab. Hist. Dist.? Yes <input type="checkbox"/> No <input checked="" type="checkbox"/>	14. District Potent'l? Yes <input type="checkbox"/> No <input checked="" type="checkbox"/>	<p>42. Further Description of Important Features The application of new siding obscures most architectural detail. Windows are trabeated & 1/1, except the wide, 1st story, E & S facade windows which have narrow top lights. A new pent porch with wrought iron columns is at the SE corner & caps the primary entrance (E). Projecting to the rear (W) is a 1 story, 2 room ell with a gable roof & a pent porch to its S. This porch has been enclosed. Molded millwork is accented by Eastlake corner motifs with a small bull's-eye surrounded by stars. The interior has been updated & a bath has been added.</p> <p>43. History and Significance As early as 1878 there was a residence on this property. It was associated with the J.R. Buford family. J.R. was the son of William who was b. 1822 in Virginia. William who had been an employee of a woolen mill in his home state came to Missouri & built the 1st woolen mill in Schuyler County near Tippecanoe. A westward pioneer, he left in 1849 & went to California & the western territories (continued)</p> <p>44. Description of Environment and Outbuildings The house sits on the W side of County Road M & is 1 mile N of Glenwood. It sits close to the road & faces E. To the W is a 1920's hollow tile gable roofed shed. A barn sits to the NW.</p>	4. Present Name(s)
11. On National Register? Yes <input type="checkbox"/> No <input checked="" type="checkbox"/>	12. Is It Eligible? Yes <input checked="" type="checkbox"/> No <input type="checkbox"/>					
13. Part of Estab. Hist. Dist.? Yes <input type="checkbox"/> No <input checked="" type="checkbox"/>	14. District Potent'l? Yes <input type="checkbox"/> No <input checked="" type="checkbox"/>					
<p>45 Sources of Information 1878, 1898, 1910 Atlas 1888, 1910 History Private interview with Mr. & Mrs. W. Kerby, 2/81</p>	<p>46. Prepared by Linda Harper, HPS</p> <p>47. Organization NEMO Regional Planning Comm.</p> <p>48. Date 2/81</p> <p>49. Revision Date(s)</p>	5. Other Name(s)				

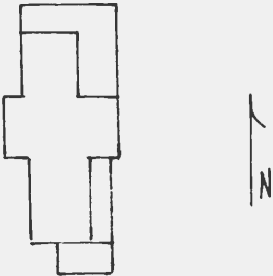
43. opening the 1st store in Nevada City. He had married Mary A. Jones in 1843 & they raised 9 children. It is presumed Mrs. Buford stayed in Missouri since Mr. Buford returned in 1851 & became a merchant in the Lancaster area. He acquired 4,500 acres before the Civil War. In 1861 he raised a regiment & was a Colonel, but during this time lost most of his land. Later (1867) he built the woolen mill at Glenwood & managed it 10 years. His son James R. owned the property. He married Eliza Lasley in 1880 & had 2 children. In 1888 he owned & farmed 160 acres.

Regarding the present dwelling, Benjamin Lincoln Kerby was the son of Perry & Mary F. Kerby. He was b. 1863 & came to Schuyler County at the age of 1. In 1899 he married Myrtle Kitterman & they had 9 children. About 1910 he bought this farm & built a new house for his large family. He did general farming, raising corn, wheat & cattle. Wilbur Kerby, a son, was born on the property & continued the farming operation. He & his wife bought the farm from his mother in 1943-44. They raised their family here & engaged in general farming; corn, wheat, soybeans, sheep, cattle, & hogs. They now rent the farmlands to their son-in-law.





HISTORIC INVENTORY

1 No G - 28		4. Present Name(s) Adam's Property		1. No
2 County Schuyler		5 Other Name(s)		
3 Location of Negatives NEMO Regional Planning Comm.		Evans Residence		
6 Specific Location SW 1/4 of SW 1/4 of Sect. 9 T 66 N, R 15 W		16. Thematic Category		2. County
		17 Date(s) or Period c. 1907-09		
7 City or Town If Rural, Township & Vicinity Glenwood		18 Style or Design Queen Anne Cottage		4. Present Name(s)
8 Site Plan with North Arrow 		19. Architect or Engineer		
		20. Contractor or Builder Robert D. Evans		5. Other Name(s)
21. Original Use, if apparent Residence		28. No. of Stories 1		
22 Present Use Abandoned		29. Basement? Yes <input type="checkbox"/> No <input checked="" type="checkbox"/>		
23 Ownership Public <input type="checkbox"/> Private <input checked="" type="checkbox"/>		30. Foundation Material concrete		
24 Owner's Name & Address, if known Wm & Media Adams 2044 5th Ave. SE Cedar Rapids, Iowa		31. Wall Construction frame		
25. Open to Public? Yes <input type="checkbox"/> No <input checked="" type="checkbox"/>		32. Roof Type & Material hip, asphalt sh.		
26. Local Contact Person or Organization NEMO Regional Planning Comm.		33. No. of Bays Front 3 Side 3		
27. Other Surveys in Which Included		34. Wall Treatment clapboard		
9 Coordinates UTM Lat Long 15/ 534470/4487110		35. Plan Shape irreg.		
10. Site <input type="checkbox"/> Structure <input type="checkbox"/> Building <input type="checkbox"/> Object <input type="checkbox"/>		36. Changes Addition <input checked="" type="checkbox"/> Altered <input checked="" type="checkbox"/> Moved <input checked="" type="checkbox"/> (Explain in #42)		
11. On National Register? Yes <input type="checkbox"/> No <input checked="" type="checkbox"/>		37. Condition Interior Exterior fair		
12. Is it Eligible? Yes <input checked="" type="checkbox"/> No <input type="checkbox"/>		38. Preservation Underway? Yes <input type="checkbox"/> No <input checked="" type="checkbox"/>		
13. Part of Estab. Hist. Dist.? Yes <input type="checkbox"/> No <input checked="" type="checkbox"/>		39. Endangered? By What? Yes <input type="checkbox"/> No <input checked="" type="checkbox"/>		
14. District Potent'l? Yes <input type="checkbox"/> No <input checked="" type="checkbox"/>		40. Visible from Public Road? Yes <input checked="" type="checkbox"/> No <input type="checkbox"/>		
15 Name of Established District		41. Distance from and Frontage on Road		
42. Further Description of Important Features Wrapping around the NE corner is an ornate Eastlake truncated hip roof porch which has turned posts and delicate spindle brackets. The roof was originally covered with wood fishscale shingles. It caps 2 entrances at the NE corner. Most windows are 1/1, except for a wide window to the N which has a narrow top light and a newer picture window to the E. Capped corner boards support a wide plain cornice. To the E of the rear ell is a pent roofed enclosed porch. A newer hip roofed room has been added to the S.				
43. History and Significance Robert D. Evans was born c. 1863 and married Leona Smyser in 1900 at Coatsville. She was born in 1875 and both were from Glenwood area families. Both were employed as school teacher. Robert was also a local carpenter and built many of the area structures. In c. 1907-09 and with the help of Phenice and Ben Smyser he built his home. His adopted daughter continues to own the property.				
44. Description of Environment and Outbuildings Sitting on an embankment the house sits on the S side of State Road 202 & faces N. It sits within a fenced yard. A garage & farm outbuildings are to the E. The farm land is leased. The house has been moved S due to the location of the new highway right of way.				
45 Sources of Information 1898, 1916 Atlas Assessor Files Letter from Media Evans Adams, 3/81 Person Interview with Fay McGoldrick, Bev Shively 3/81		46. Prepared by Linda Harper, HPS 47. Organization NEMO Regional Planning Comm. 48. Date 2/81 49. Revision Date(s)		

SK-AS-005-113

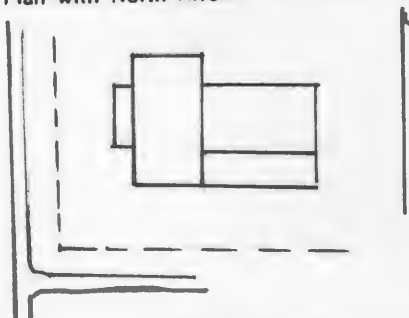




SK-AS-005-114

Office of Historic Preservation, P.O. Box 176, Jefferson City, Missouri 65101

HISTORIC INVENTORY

1. No. G - 29		4. Present Name(s) Stice Residence/Shively Property		1. No.
2. County Schuyler		5. Other Name(s)		
3. Location of Negatives NEMO Regional Planning Comm.		Freeman Residence		
6. Specific Location NW $\frac{1}{4}$ of NW $\frac{1}{4}$ of Section 8 T 66 N, R 15 W		16. Thematic Category		2. County
		17. Date(s) or Period c. 1890's		
7. City or Town If Rural, Township & Vicinity Glenwood		18. Style or Design Z type		4. Present Name(s)
8. Site Plan with North Arrow 		19. Architect or Engineer		
		20. Contractor or Builder		5. Other Name(s)
9. Coordinates UTM Lat Long 15/532980/4487995		21. Original Use, if apparent Residence		
10. Site: <input type="checkbox"/> Building <input checked="" type="checkbox"/> Structure: <input type="checkbox"/> Object: <input type="checkbox"/>		22. Present Use Rental Property		
		23. Ownership Public: <input type="checkbox"/> Private: <input checked="" type="checkbox"/>		
11. On National Register? Yes: <input type="checkbox"/> No: <input checked="" type="checkbox"/>		24. Owner's Name & Address, if known Dale & Bev Shively Rt. 1, Box 103 Glenwood, MO		3. No. of Stories 1
12. Is It Eligible? Yes: <input checked="" type="checkbox"/> No: <input type="checkbox"/>		25. Open to Public? Yes: <input type="checkbox"/> No: <input checked="" type="checkbox"/>		
13. Part of Estab. Hist. Dist.? Yes: <input type="checkbox"/> No: <input checked="" type="checkbox"/>		26. Local Contact Person or Organization NEMO Regional Planning Comm.		29. Basement? Yes: <input type="checkbox"/> No: <input checked="" type="checkbox"/>
14. District Potent'l? Yes: <input type="checkbox"/> No: <input checked="" type="checkbox"/>		27. Other Surveys in Which Included		
15. Name of Established District		28. No. of Bays Front: 3 Side: 2		30. Foundation Material concrete block
		31. Wall Construction frame		
		32. Roof Type & Material gable, asphalt sh.		33. No. of Bays Front: 3 Side: 2
		34. Wall Treatment asbestos siding		
		35. Plan Shape T		36. Changes (Explain in #42) Addition: <input type="checkbox"/> Altered: <input checked="" type="checkbox"/> Moved: <input checked="" type="checkbox"/>
		37. Condition Interior: fair Exterior: fair		
		38. Preservation Underway? Yes: <input type="checkbox"/> No: <input checked="" type="checkbox"/>		39. Endangered? By What? Yes: <input type="checkbox"/> No: <input checked="" type="checkbox"/>
		40. Visible from Public Road? Yes: <input checked="" type="checkbox"/> No: <input type="checkbox"/>		
		41. Distance from and Frontage on Road		42. Further Description of Important Features
<p>42. Further Description of Important Features Moved from out near the Chariton River & the Emery Bowen property, the house was moved to just E of the Freeman House (C-30). It was later moved to its present location. The house has a central chimney with a corbelled cap. A West facade primary entrance is slightly off center. It is capped by a 3 bay hip roofed porch supported on battered columns. Windows are 1/1. To the E is a 1 room ell with an enclosed pent porch on its S.</p>				
<p>43. History and Significance Originally the house sat on the Emery Bowen property c. 1890's. Laura & Gip Freeman bought the house & moved it to just E of the Freeman house (C-30). They lived there several years. About 1940, Lou & Emma Shively bought the house & moved it to its present location, the original site of the William & Mary Hombs residence, which had been razed (see C-29 for Hombs history). As a retired couple, they (continued)</p>				
<p>44. Description of Environment and Outbuildings Sitting in a fenced yard, the house faces W. It is just N of State Road 202 & the railroad tracks. Frame outbuildings are to the E & SE. The area just S of the house and between it & the railroad tracks was planted with maple trees & was designated on the deed as a park area by Mary Hombs.</p>				
<p>45. Sources of Information Private interview with Fay McGoldrick, Bev Shively, 2/81</p>				
<p>46. Prepared by Linda Harper, HPS</p>				
<p>47. Organization NEMO Regional Planning Comm.</p>				
<p>48. Date 2/81</p>				
<p>49. Revision Date(s)</p>				

43. lived there until the 1960's, when it became rental property. Their son Dale & his wife purchased it in the early 1970's & lived there a short time. The present renter is a daughter & son-in-law of Dale Shively.





GLENWOOD

This small rural community was once a thriving trade center. It's history began when Alex and Stiles Forsha laid out the town and filed the plat on November 27, 1868. It was incorporated the following year. Due to its location on the "Grand Divide" which separates the tributaries of the Mississippi and Missouri Rivers and forms a natural trail, and its strategic relationship to the only railroad line in the area (running north to south), the town prospered rapidly and became the area trade center. Property additions were made to Glenwood in 1870 and 71 and by 1872 it had a population of 400.

In 1869, the Forsha brothers built a four storefront building (G-42-45) at the northeast corner of Main and 4th Streets. The business and mercantile district extended along both sides of Main Street from the Forsha building west two blocks to the St. Louis, Kansas City and Nebraska railroad tracks and depot. Not only did the central business district prosper but Glenwood also became the leading manufacturing town in Northeast Missouri. Major industries including Buford and Neeley Woolen Mill (1870), Forsha Grist and Saw Mill (1869), Wolf and Barton Hub and Spoke Factory (1873) and Dunbar and Brothers Foundary and Machine Shop (1871) located in the north part of town in what became known as "Industrial Hollow". The community used its commerce as the reason for an attempt to move the county seat from Lancaster to Glenwood in 1872.

To aid in its importance, the City began its struggle to gain an E-W railroad. This is a complicated period in the community's history, but due to a fire at Griffon in 1873, Glenwood finally obtained the depot for the Missouri, Iowa and Nebraska line and Glenwood Junction became a reality. The Chicago "Industrial World" stated that "Glenwood with its two railroad..., neighboring Chariton coal fields, and a wealth of timber on every side is certainly one of the most inviting fields of manufacturing enterprise in all the western county."

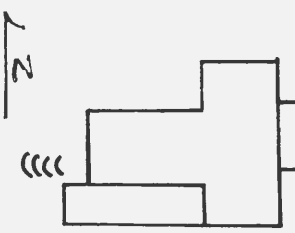
Therefore Glenwood continued to grow, reaching a peak in 1888 with a population of 700, and have four dry good stores, three groceries, two drug stores, five millinery and dress shops, three hardware businesses , two liveries, one shoe shop, one notions ship, a bank a furniture store, a restaurant, a barber, and a billards hall. It also had two physicians and three dentists. Due to several major fires only the original Forsha storefronts remain. Nothing remains of the businesses in "Industrial Hollow".

Alongside its early growth, Glenwood developed the needed social activities. A school was begun in 1869, two churches organized in 1870 and several fraternal organizations were chartered in the 1870's. Beginning in 1870, the town had a paper which changed ownership and names several times including "Criterion", "Phonograph", and "Glenwood Journal". The Grand Army of the Republic was chartered in August, 1882 and sponsored a celebration beginning in 1888 which became one of the social highlights of Glenwood. It became known as the Grand Interstate Reunion, and has been held annually except 1858-59.

The residential area encompassed the central business district. Houses are generally frame and due to the prosperity of the town, are finer examples of the architectural styles of each period on a somewhat larger scale than their rural counterparts. Represented here are a large number of H, Z and C types. No G types remain. There are numerous examples of a style which seems to be prominent in Glenwood and the immediate surrounding area. It is a gable roofed house with the gable end to the front, was built early, and may indicate the work of one carpenter or a small group of carpenters." Examples include G-31,35 and 48. Residences sit relatively close to the graveled streets on large spacious lots. Numerous open lots and two city parks supply ample green space. Cohesiveness is reached through the gentle rolling terrain, placement of houses on lots, and a common similarity of types and size.

The individual survey forms which follow give examples of all the styles and supply appropriate history to specific buildings within the Glenwood community. The 1878 and 1898 Atlases and the 1888 History give the names of merchants and businesses at each respective period.

HISTORIC INVENTORY

1 No G - 30		4. Present Name(s) Scurlock Property		1. No
2 County Schuyler		5 Other Name(s)		
3 Location of Negatives NEMO Regional Planning Comm.		Moore Residence, Gray Residence, Button Residence		
6 Specific Location NW $\frac{1}{4}$ of NW $\frac{1}{4}$ of Section 22 T 66 N, R 15 W		16. Thematic Category		2. County
		17 Date(s) or Period c. 1870-80		
7 City or Town If Rural, Township & Vicinity Glenwood		18 Style or Design Vernacular - "I" house		4. Present Name(s)
8. Site Plan with North Arrow 		19. Architect or Engineer		
9 Coordinates UTM Lat Long 15/536075/4485000		20. Contractor or Builder G.D. Gray		5. Other Name(s)
		21. Original Use, if apparent Residence		
10. Site: <input type="checkbox"/> Building <input checked="" type="checkbox"/> Structure: <input type="checkbox"/> Object: <input type="checkbox"/>		22 Present Use Hay storage		
		23 Ownership Public <input type="checkbox"/> Private <input checked="" type="checkbox"/>		
11. On National Register? Yes <input type="checkbox"/> No <input checked="" type="checkbox"/> 12 Is it Eligible? Yes <input checked="" type="checkbox"/> No <input type="checkbox"/>		24 Owner's Name & Address, if known G.L. Scurlock Glenwood, MO 63541		
		25. Open to Public? Yes <input type="checkbox"/> No <input checked="" type="checkbox"/>		
13 Part of Estab. Hist. Dist.? Yes <input type="checkbox"/> No <input checked="" type="checkbox"/> 14. District Potent'l? Yes <input type="checkbox"/> No <input checked="" type="checkbox"/>		26. Local Contact Person or Organization NEMO Regional Planning Comm.		
		27. Other Surveys in Which Included		
15 Name of Established District		28. No. of Stories 2		3. No
		29. Basement? Yes <input type="checkbox"/> No <input checked="" type="checkbox"/>		
		30. Foundation Material brick		4. Present Name(s)
		31. Wall Construction brick		
		32. Roof Type & Material hip, asphalt sh.		5. Other Name(s)
		33. No. of Bays Front 3 Side 3		
		34. Wall Treatment commonbond		
		35. Plan Shape L		
		36. Changes (Explain in #42) Addition <input checked="" type="checkbox"/> Altered <input type="checkbox"/> Moved <input type="checkbox"/>		
		37. Condition Interior <u>deteriorated</u> Exterior <u>fair</u>		
		38. Preservation Underway? Yes <input type="checkbox"/> No <input checked="" type="checkbox"/>		
		39. Endangered? By What? Yes <input checked="" type="checkbox"/> No <input type="checkbox"/> to be torn down		
		40. Visible from Public Road? Yes <input checked="" type="checkbox"/> No <input type="checkbox"/>		
		41. Distance from and Frontage on Road		
42. Further Description of Important Features This early brick house is accented by a corbelled brick cornice with both a dentil & sawtooth motif. Its entrance is slightly off center & is capped by a 1 story porch supported on battered columns. This entrance is slightly inset with a panelled embrasure. It & the 2/2 windows have iron lintels. The windows have wood sills. To the rear is a 1 story, brick hip roofed ell with a later pent frame porch to its S. The brick building has received a light coat of stucco at some time. The original T-plan had 2 rooms at each level of the main block. A stairs is (continued)				
43 History and Significance The house was probably built by G.D. Gray from a brick kiln located on the SW corner of the property. Born in Ohio in 1840 to J.H. & A.P. Gray, he worked in a printing office & as a type setter. At the outbreak of the Civil War he became a 2nd Lt. in Company D, 10th Missouri Infantry & was later made Captain of Company B. He was disabled in 1864 at Vicksburg. Theresa E. Spencer became his wife in 1863 & (continued)				
44. Description of Environment and Outbuildings The house now sits in an open pasture. No outbuildings, except a cellar to the rear, remain. At one time a large orchard was to the NW. The house faces E onto the railroad tracks. It is located in the SW part of Glenwood.				
45 Sources of Information 1878, 1898, 1916 Atlas Glenwood - Kerby 1888 History Private interview with G.L. Scurlock, G. Lonis, & E. Smyser, 2/81			46. Prepared by Linda Harper, HPS 47. Organization NEMO Regional Planning Comm. 48. Date 2/81 49. Revision Date(s)	

42. in the NW corner of the S room but has access from the N room. There is no central hall. A central flue served stoves. Millwork is plain except for unusually wide baseboards & hand-grained 4 panel doors. Due to vandalism the interior is in deteriorated condition however structurally the house is sound.
43. they raised 3 children. Moving to Lancaster in 1867, Mr. Gray opened his drug business. In 1869 he located in Glenwood & engaged in the drug business. This early Glenwood settler was a charter member of the IOOF Lodge #233, that community's 1st fraternal order organized in 1870. Gill Gray also worked for the Glenwood Woolen Mill, built in 1870 by Buford & Neely, & in 1872 he was sent to the southern counties of Iowa & the northern Missouri counties to sell such mill products as "solid jeans, flannels, tweeds, doeskins, blankets, & fulled cloth". William J. Williams bought the mill in 1881 & attached a sawmill to it. It closed c. 1900. By 1888 Gray was running a land, loan & insurance office upstairs near the bank. He also served as a County Judge & Justice of the Peace. He continued to own this residence until at least 1898.

Later a Bob Button owned the house & had a large nursery to the N.

Elmer & Letha Moore purchased the property c. 1910 & raised thier family here. Moore was a farmer & served as Glenwood's Constable for many years. Mrs. Moore continued to live in the house until c. 1970. In her absence it began to be used as an outbuilding.

G.L. Scurlock purchased the property in 1974-75 from the Moore heirs & has used it as an outbuilding. He plans to raze the structure within the next couple of years.



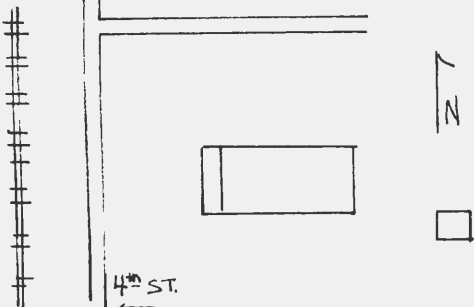




K-AS-005 115

Office of Historic Preservation, P.O. Box 176, Jefferson City, Missouri 65101

HISTORIC INVENTORY

1 No G - 31		4. Present Name(s) Teague Residence		1. No
2 County Schuyler		5 Other Name(s) Chattin Residence, Lucas Residence, Leedom Residence		
3 Location of Negatives NEMO Regional Planning Comm.				
6 Specific Location lot 2-3; blk 12, Freemon's Addition, Glenwood NW 1/4 of NW 1/4 of Section 22, T 66 N, R 15 W		16. Thematic Category		2. County
7 City or Town If Rural, Township & Vicinity Glenwood		17 Date(s) or Period c. 1870's		
8 Site Plan with North Arrow 		18 Style or Design Vernacular		
		19 Architect or Engineer		4. Present Name(s)
		20 Contractor or Builder William Chattin		
		21 Original Use, if apparent Residence		
		22 Present Use Residence		5. Other Name(s)
		23 Ownership Public <input type="checkbox"/> Private <input checked="" type="checkbox"/>		
		24 Owner's Name & Address, if known Elaine Teague Glenwood, MO 63541		
9 Coordinates UTM Lat Long 15/536200/4485035		25 Open to Public? Yes <input type="checkbox"/> No <input checked="" type="checkbox"/>		6. Other
10 Site <input type="checkbox"/> Building <input checked="" type="checkbox"/> Structure <input type="checkbox"/> Object <input type="checkbox"/>		26 Local Contact Person or Organization NEMO Regional Planning Comm.		
11 On National Register? Yes <input type="checkbox"/> No <input checked="" type="checkbox"/> 12 Is It Eligible? Yes <input checked="" type="checkbox"/> No <input type="checkbox"/>		27 Other Surveys in Which Included		
13 Part of Estab. Hist. Dist.? Yes <input type="checkbox"/> No <input checked="" type="checkbox"/> 14 District Potent'l? Yes <input type="checkbox"/> No <input checked="" type="checkbox"/>				7. Other
15 Name of Established District				
42. Further Description of Important Features The gable end is to the front and this facade is accented by a 1 story porch supported on chamfered wood posts. It has a truncated hip roof. The primary entrance is the N bay of this facade. Windows are 2/2 and several have been reduced in size.				
43. History and Significance William Chattin, a civil war veteran of English decent, arrived in Glenwood with his brother at an early date (c. 1869) and began the Chattin Brothers Lumber Yard and Hardware business at the SW corner of Main and 4th Sts. He reportedly built this house as his residence. He was a charter member of Glenwood AOUW Lodge #301. Cromwell and Florence "Bessie" Lucus purchased the house c. 1900 and lived there (cont)				
44 Description of Environment and Outbuildings The house sits back from 4th Street and faces W. It is in the S part of Glenwood. At the SE corner of the house is a small gabled shed with vertical board siding.				
45 Sources of Information 1898 Atlas 1888, 1910 History Personal Interview with A. & E. Smyser, G. Lonis 2/81			46. Prepared by Linda Harper, HPS	
			47. Organization NEMO Regional Planning Comm.	
			48. Date 2/81 49 Revision Date(s)	

43. cont.

until c. 1950. Cromwell A. was the son of William Wallace and Lucy Jane Lucas and was born in Schuyler County in 1858. W.W. Lucas was a farmer and stock dealer who was b. 1830 in Highland County, Ohio. He was 1 of 3 children born to Wm. & Nancy Owen Lucas of English and Irish decent, respectively. However, young W.W. was brought up by his Uncle Sameul Lucas in Ohio. He received an education and at an age of 19 taught school for 5 years. In 1856 he married Lucy Jane Oldake and they had 7 children. In c. 1858, they came to Schuyler county and made a homeplace on 160 acres. He soon became one of the largest landholders in the county, owning 1000 acres and having a well stocked farm. Mrs. Lucas died 1886. Cromwell was married in August 1880 to Florence "Bessie" Pitzer who was born in Ohio in c. 1858. They raised 6 children. C. Lucas owned 220 acres near Glenwood and was a breeder of Aberdeen cattle. He was a member of the Glenwood Masonic Lodge.

The dwelling was next owned by Jack Leedom. His daughter now owns the house.

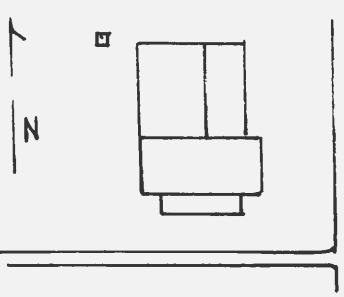




SK AS-003-116

Office of Historic Preservation, P.O. Box 176, Jefferson City, Missouri 65101

HISTORIC INVENTORY

1. No G - 32		4. Present Name(s) <u>Simmons' Residence</u>		1. No
2. County <u>Schuyler</u>		5. Other Name(s)		
3. Location of Negatives <u>NEMO Regional Planning Comm.</u>		<u>Eppley Residence</u>		
6. Specific Location <u>lot 7, Blk. 5, Fremont's Add, Glenwood NW 1/4 of NW 1/4 of Section 22 T 66 N, R 15 W</u>		16. Thematic Category		2. County
		17. Date(s) or Period <u>c. 1890's</u>		
7. City or Town <u>Glenwood</u> If Rural, Township & Vicinity		18. Style or Design <u>Z type</u>		4. Present Name(s)
8. Site Plan with North Arrow		19. Architect or Engineer		
		20. Contractor or Builder		
		21. Original Use, if apparent <u>Residence</u>		
		22. Present Use <u>Residence</u>		
		23. Ownership Public <input type="checkbox"/> Private <input checked="" type="checkbox"/>		
9. Coordinates <u>UTM</u> Lat Long <u>15/536210/4485085</u>		24. Owner's Name & Address, if known <u>Don Simmons</u> <u>Glenwood, MO 63541</u>		5. Other Name(s)
10. Site <input type="checkbox"/> Building <input checked="" type="checkbox"/> Structure <input type="checkbox"/> Object <input type="checkbox"/>		25. Open to Public? Yes <input type="checkbox"/> No <input checked="" type="checkbox"/>		
11. On National Register? Yes <input type="checkbox"/> No <input checked="" type="checkbox"/>		26. Local Contact Person or Organization <u>NEMO Regional Planning Comm.</u>		
12. Is It Eligible? Yes <input checked="" type="checkbox"/> No <input type="checkbox"/>		27. Other Surveys in Which Included		
13. Part of Estab. Hist. Dist.? Yes <input type="checkbox"/> No <input checked="" type="checkbox"/>		14. District Potent'l? Yes <input type="checkbox"/> No <input checked="" type="checkbox"/>		
15. Name of Established District		28. No. of Stories <u>1</u>		
		29. Basement? Yes <input type="checkbox"/> No <input checked="" type="checkbox"/>		
		30. Foundation Material <u>stone</u>		
		31. Wall Construction <u>frame</u>		
		32. Roof Type & Material <u>gable, asphalt sh.</u>		
		33. No. of Bays Front <u>3</u> Side <u>2</u>		
		34. Wall Treatment <u>vinyl siding</u>		
		35. Plan Shape <u>L</u>		
		36. Changes (Explain in #42) Addition <input checked="" type="checkbox"/> Altered <input type="checkbox"/> Moved <input type="checkbox"/>		
		37. Condition Interior _____ Exterior <u>good</u>		
		38. Preservation Underway? Yes <input type="checkbox"/> No <input checked="" type="checkbox"/>		
		39. Endangered? By What? Yes <input type="checkbox"/> No <input checked="" type="checkbox"/>		
		40. Visible from Public Road? Yes <input checked="" type="checkbox"/> No <input type="checkbox"/>		
		41. Distance from and Frontage on Road		
42. Further Description of Important Features A pent porch extends across the front (S) facade & caps the central entrance. A central chimney is in the front block. Forming an L shape is a rear gabled room & a later pent room to the E. There is a secondary entrance to the N. Windows are 2/2.				
43. History and Significance Between c 1910 & 1950, Jack Eppley, a blacksmith, owned & lived in this residence. Don Simmons is owner of Simmons' Trucking Co.				
44. Description of Environment and Outbuildings The small house faces S. It has a vertical board, gable roofed shed to the N. The property is in the southern part of the Glenwood Community.				
45. Sources of Information 1898 Atlas Private interview with A & E Smyser, 2/81		46. Prepared by <u>Linda Harper, HPS</u>		
		47. Organization <u>NEMO Regional Planning Comm.</u>		
		48. Date <u>2/81</u>	49. Revision Date(s)	

SK-AS-003-116

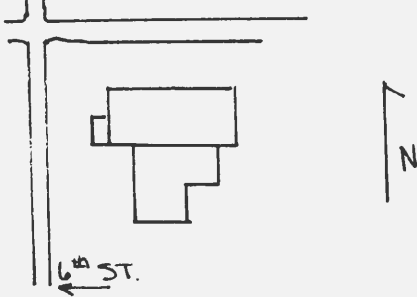




SK-AS-005 117

Office of Historic Preservation, P.O. Box 176, Jefferson City, Missouri 65101

HISTORIC INVENTORY

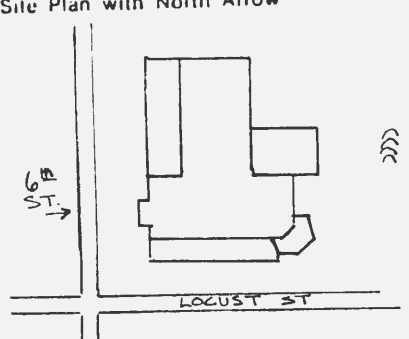
<p>1 No G - 33</p> <p>2 County Schuyler</p> <p>3 Location of Negatives NEMO Regional Planning Comm.</p>	<p>4 Present Name(s) Gillispie Residence</p> <p>5 Other Name(s) Gillispie Residence, Towles Residence</p>	1. No.	
<p>6 Specific Location lot 4, blk. 43 O.T., Glenwood, SE$\frac{1}{4}$ of SW$\frac{1}{4}$ Section 15 T 66 N, R 15 W</p>	<p>16. Thematic Category</p> <p>17 Date(s) or Period 1890</p> <p>18 Style or Design Vernacular with Bungaloid affinities</p> <p>19 Architect or Engineer</p> <p>20. Contractor or Builder</p> <p>21. Original Use, if apparent Residence</p> <p>22 Present Use Residence</p> <p>23 Ownership Public <input type="checkbox"/> Private <input checked="" type="checkbox"/></p> <p>24 Owner's Name & Address, if known Lowell & Wanda Gillispie Glenwood, MO 63541</p> <p>25. Open to Public? Yes <input type="checkbox"/> No <input checked="" type="checkbox"/></p> <p>26. Local Contact Person or Organization NEMO Regional Planning Comm.</p> <p>27. Other Surveys in Which Included</p>	<p>28. No. of Stories 1$\frac{1}{2}$</p> <p>29. Basement? Yes <input type="checkbox"/> No <input checked="" type="checkbox"/></p> <p>30. Foundation Material cement</p> <p>31. Wall Construction frame</p> <p>32. Roof Type & Material gable, asbestos sh.</p> <p>33. No. of Bays Front 4 Side 3</p> <p>34. Wall Treatment stucco</p> <p>35. Plan Shape irregular</p> <p>36. Changes Addition: <input type="checkbox"/> (Explain in #42) Altered <input checked="" type="checkbox"/> Moved <input type="checkbox"/></p> <p>37. Condition Interior fair Exterior fair</p> <p>38. Preservation Underway? Yes <input type="checkbox"/> No <input checked="" type="checkbox"/></p> <p>39. Endangered? By What? Yes <input type="checkbox"/> No <input checked="" type="checkbox"/></p> <p>40. Visible from Public Road? Yes <input checked="" type="checkbox"/> No <input type="checkbox"/></p> <p>41. Distance from and Frontage on Road</p>	2. County
<p>7 City or Town If Rural, Township & Vicinity Glenwood</p> <p>8 Site Plan with North Arrow</p> 	<p>9 Coordinates UTM Lat Long 15/536370/4485220</p> <p>10 Site: <input type="checkbox"/> Building <input checked="" type="checkbox"/> Structure: <input type="checkbox"/> Object: <input type="checkbox"/></p> <p>11. On National Register? Yes <input type="checkbox"/> No <input checked="" type="checkbox"/></p> <p>12. Is It Eligible? Yes <input checked="" type="checkbox"/> No <input type="checkbox"/></p> <p>13 Part of Estab. Hist. Dist.? Yes <input type="checkbox"/> No <input checked="" type="checkbox"/></p> <p>14. District Potent'l? Yes <input type="checkbox"/> No <input checked="" type="checkbox"/></p> <p>15 Name of Established District</p>	4. Present Name(s)	
<p>42. Further Description of Important Features The only changes in the house have been paneling in the living room and the addition of a bathroom. The house is stucco and has a small porch on the west facade. This 1 bay porch caps the primary entrance & is supported on square wood posts. Windows are 6/1. The gable roofs are accented by open rafter ends.</p> <p>43 History and Significance This house was built around 1890 and was owned by 3 or 4 families, including the Dean Towles family, before the present owner's father, Tyrone Gillispie, purchased it in 1923.</p> <p>44 Description of Environment and Outbuildings This house is situated in the rural, residential community of Glenwood. Out buildings consist of a garage built around 1925 and a coal shed which is presently used as a utility shed. Both buildings are in fair condition. The house faces W onto 6th Street.</p>		5. Other Name(s)	
<p>45 Sources of Information Interview with owner 9/28/80 Courthouse records Private interview with A & E Smyser, 2/81</p>		<p>46. Prepared by Janet Conner Linda Harper, HPS</p> <p>47. Organization NEMO Regional Planning Comm</p> <p>48. Date 9/22/80 49. Revision Date(s) 2/81</p>	



JK-A3-005-118

Office of Historic Preservation, P.O. Box 176, Jefferson City, Missouri 65101

HISTORIC INVENTORY

<p>1 No G - 34</p> <p>2 County Schuyler</p> <p>3 Location of Negatives NEMO Regional Planning Comm.</p>	<p>4. Present Name(s) Mc Goldrick Residence</p> <p>5 Other Name(s) Hombs Residence, Hopper Residence</p>	1. No.	
<p>6 Specific Location 6th & Locust Sts. lots 5,6, Blk 35, Old Town, Glenwood, SE 1/4 of SW 1/4 of Section 15, T 66 N, R 15 W</p> <p>7 City or Town II Rural, Township & Vicinity Glenwood</p> <p>8 Site Plan with North Arrow</p> 	<p>16. Thematic Category</p> <p>17 Date(s) or Period c. 1895</p> <p>18 Style or Design Queen Anne</p> <p>19. Architect or Engineer</p> <p>20 Contractor or Builder John M. Fish</p> <p>21. Original Use, if apparent Residence</p> <p>22 Present Use Residence</p> <p>23 Ownership Public <input type="checkbox"/> Private <input checked="" type="checkbox"/></p> <p>24 Owner's Name & Address, if known Gilbert McGoldrick Glenwood, MO 63541</p>	<p>28. No. of Stories 2</p> <p>29. Basement? Yes <input type="checkbox"/> No <input checked="" type="checkbox"/></p> <p>30. Foundation Material cement</p> <p>31. Wall Construction frame</p> <p>32. Roof Type & Material gable, asphalt sh.</p> <p>33. No. of Bays Front 3 Side 5</p> <p>34. Wall Treatment clapboard</p> <p>35. Plan Shape irreg</p> <p>36. Changes (Explain in #42) Addition <input checked="" type="checkbox"/> Altered <input type="checkbox"/> Moved <input type="checkbox"/></p> <p>37. Condition Interior _____ Exterior good</p> <p>38. Preservation Underway? Yes <input type="checkbox"/> No <input checked="" type="checkbox"/></p> <p>39. Endangered? By What? Yes <input type="checkbox"/> No <input checked="" type="checkbox"/></p> <p>40. Visible from Public Road? Yes <input checked="" type="checkbox"/> No <input type="checkbox"/></p> <p>41. Distance from and Frontage on Road</p>	2. County
<p>9 Coordinates UTM Lat _____ Long 15/536380/4485265</p> <p>10 Site <input type="checkbox"/> Building <input checked="" type="checkbox"/> Structure <input type="checkbox"/> Object <input type="checkbox"/></p> <p>11. On National Register? Yes <input type="checkbox"/> No <input checked="" type="checkbox"/></p> <p>12 Is It Eligible? Yes <input type="checkbox"/> No <input type="checkbox"/></p> <p>13 Part of Estab. Hist. Dist.? Yes <input type="checkbox"/> No <input checked="" type="checkbox"/></p> <p>14. District Potent'l? Yes <input type="checkbox"/> No <input checked="" type="checkbox"/></p> <p>15 Name of Established District</p>	<p>25. Open to Public? Yes <input type="checkbox"/> No <input checked="" type="checkbox"/></p> <p>26. Local Contact Person or Organization NEMO Regional Planning Comm.</p> <p>27. Other Surveys in Which Included</p>	4. Present Name(s)	
<p>42. Further Description of Important Features This large Queen Anne style house is embellished by an irregular plan which includes a 2 story shallow rectangular bay to the W, a central gable peak with a 2nd story rectangular bay on the front facade and at the SE corner a chamfered 2nd story angle with stickwork brackets and a 1st story polygonal bay. Both rectangular bays have steeply pitched hip roofs which fit almost to the gable peaks which have been filled with fishscale shingles. They also have ornately scalloped lower edge panels. The W bay has a circular medallion above the 1st story window. These bay windows (cont)</p> <p>43. History and Significance Gipson R. "Gip" Hombs probably had this residence built just before the turn of the century. He was the son of Wm and Mary A. Hombs who were married in 1856, had 4 children, and who had a 1200 acre farm N of Glenwood. G.R. was born 1857 and attended the State Normal School at Kirksville. At age 15 he began to clerk for Judge Logan and eventually became his partner in the mercantile business. (cont)</p> <p>44. Description of Environment and Outbuildings Facing S onto Locust St., the house is located in the rural community of Glenwood. There are 3 frame outbuildings; a garage, a chicken house, and a small shed. To the E is a stone cellar.</p>		5. Other Name(s)	
<p>45 Sources of Information Interview with owner, 9/80 Personal Interview with A. & E. Smyser, G. Lonis 2/81 1898 Atlas 1888 History</p>		<p>46. Prepared by J. Conners, Linda Harper, HPS</p> <p>47. Organization NEMO Regional Planning Comm.</p> <p>48. Date 9/80 49 Revision Date(s) 2/81</p>	

42. cont.

are paired. Most windows are 1/1 and trabeated, except a wide front 1 sash window which has colored border glass in its transom, and those in the polygonal bay which are 2/2. Across the front (S) facade is a truncated hip roof porch with turned posts. It caps the entrance (W bay) of this 2/3rds plan house. A secondary entrance is to the W of the 3 bay rear ell and is capped by a truncated hip roofed porch with square posts. A later pent 1 story addition is at the NE corner. In the 1920's a bath and a modern heating system were added.

43. cont

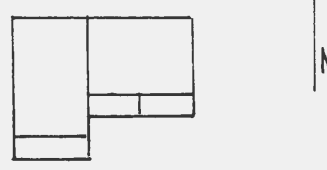
In 1879 he married Emma Case, b. 1860 in Ohio. In 1885 he and Mr. Blackwood formed a partnership in business known as Blackwood and Hombs. By 1898 his firm was listed as G.R. Hombs and Co., Shippers. This prosperous business man also served as President of Logan's Bank c. 1915-30. He was a Master Mason.

Later Nelson Hooper, a restauranter and drug store owner lived here. His store was in the Logan Bank building (G-46). Other owners include Frank Austin and the Freemons.





HISTORIC INVENTORY

1 No. - 35		4. Present Name(s) Lonis Residence		1. No.
2 County Schuyler		5 Other Name(s)		
3 Location of Negatives NEMO Regional Planning Comm.		Davis Residence, North Residence		
6 Specific Location Blk 15, Old Town Glenwood NW 1/4 of SW 1/4 of Section 15 T 66 N, R 15 W		16. Thematic Category		2. County
		17 Date(s) or Period c. 1870's		
7 City or Town If Rural, Township & Vicinity Glenwood		18 Style or Design Vernacular with Greek Revival affinities		4. Present Name(s)
8. Site Plan with North Arrow		19. Architect or Engineer		
		20. Contractor or Builder H. Davis (?)		5. Other Name(s)
		21. Original Use, if apparent Residence		
9 Coordinates UTM Lat Long 15/536470/4485580		22 Present Use Residence		
10. Site !! Structure !! Building !! Object !! <input checked="" type="checkbox"/> <input type="checkbox"/>		23 Ownership Public <input type="checkbox"/> Private <input checked="" type="checkbox"/>		
11. On National Register? Yes <input type="checkbox"/> No <input checked="" type="checkbox"/>		24 Owner's Name & Address, if known Glen Lonis Glenwood, MO 63541		
12. Is It Eligible? Yes <input checked="" type="checkbox"/> No <input type="checkbox"/>		25. Open to Public? Yes <input type="checkbox"/> No <input checked="" type="checkbox"/>		
13 Part of Estab Hist. Dist.? Yes <input type="checkbox"/> No <input checked="" type="checkbox"/>		26. Local Contact Person or Organization NEMO Regional Planning Comm.		
14. District Potent'l? Yes <input type="checkbox"/> No <input checked="" type="checkbox"/>		27. Other Surveys in Which Included		
15. Name of Established District		28. No. of Stories 2		
		29. Basement? Yes <input type="checkbox"/> No <input checked="" type="checkbox"/>		
		30. Foundation Material stone		
		31. Wall Construction frame		
		32. Roof Type & Material gable, asphalt sh.		
		33. No. of Bays Front 3 Side 2		
		34. Wall Treatment clapboard		
		35. Plan Shape L		
		36. Changes (Explain in #42) Addition <input checked="" type="checkbox"/> Altered <input checked="" type="checkbox"/> Moved <input type="checkbox"/>		
		37. Condition Interior good Exterior good		
		38. Preservation Underway? Yes <input type="checkbox"/> No <input checked="" type="checkbox"/>		
		39. Endangered? By What? Yes <input type="checkbox"/> No <input checked="" type="checkbox"/>		
		40. Visible from Public Road? Yes <input checked="" type="checkbox"/> No <input type="checkbox"/>		
		41. Distance from and Frontage on Road		
42. Further Description of Important Features This 2/3rds plan house is built on a style which appears as a common type in Glenwood and may indicate the work of 1 carpenter. It has the gable end to the front and is 2 stories. It has a 1 story ell projecting to the E. On its S facade is a pent room and enclosed pent porch. A new porch extends across the main block S facade. It has a concrete stoop and wrought iron columns and replaces a turn of the century Eastlake porch. The entrance is the E bay and is embellished by wide pilasters, molded entablature and a transom and sidelights. Windows on the 1st story are generally 1/1. Most 2nd story windows are 6/6. A few windows have been altered to a smaller (cont)				
43. History and Significance The land was originally owned by Glenwood's prominent early settlers, Stiles and Alex Forsha. From 1868-71, Henderson Davis owned the property and may have built the house. He was a chief incorporator of the Mississippi Valley and Western Railroad and due to his prominence with it the railroad was often referred to as the Davis Road. At the height of the railroad controversy (1871-72) he sold the property. (cont)				
44. Description of Environment and Outbuildings The house sits at the NE edge of Glenwood and faces S. The property includes 3 city blocks. There are several frame outbuildings and a new butler-type building to the N.				
45 Sources of Information 1898 Atlas Personal Interview with Mr & Mrs. G. Lonis 2/81 Property Abstract 1888 History Glenwood - Kerby			46. Prepared by Linda Harper, HPS	
			47. Organization NEMO Regional Planning Comm.	
			48. Date 2/81	
			49. Revision Date(s)	

42. cont

size. The interior has been remodeled numerous times and most of the original plain mill-work is gone. The one significant exception is the hall stair. It retains a delicately carved newel and spindle balustrade. Some of the 12' ceilings have been lowered and most floors are carpeted. The house was originally heated by stoves. A later mock fireplace is now in the NW room. A cistern under the house originally was the water supply.

43. cont

It changed hands several times. From 1873-75 Isaac Stanley owned it. He was a partner in 1873 with Stiles Forsha in the Glenwood Flour Mill and in the 1880's was proprietor of the St. Nicholas Hotel. This "staunch and thoroughgoing business man" was selected as Chairman of the Board of Trustees at the town's 2nd incorporation in 1891. Hardware and Queensware merchant, Alex and Sarah Campbell owned the house 1877-79. In 1889 Wm. L. Jones purchased block 15, a year later purchasing blocks 16, 17, & 18 to form the property much as it is today.* It continued to change hands with owners including M.J. Hays (1894-99). Hays was born 1855 in Ohio to Leroy and Sarah Hobert Hays. A farmer in partnership with his brother Joseph, he married Susan E. Morris (b. 1860 Iowa) and they had 2 children. He was a member of the Glenwood IOOF Lodge. James L. Depew owned the dwelling 1903-05.

Eric and Jane North lived in the house the longest, purchasing it in 1913 and living there until the mid 1930's. Mrs. North retained it as rental property until 1942. Eric North was born of Swedish parents who came to the US and who settled near Rochester, Minn., when he was 7 years old. He served in the Civil War and married Jane Putnam of Albany, NY. After their 1st child they moved to Missouri by covered wagon and settled near the Jintown area. They raised 9 children. In their later years they moved "to town" and settled in Glenwood. Eric died c. 1927.

The house again changed hands several more times and was finally bought in 1957 by the present owner. They have done the majority of the remodeling work. Mr. Lonis is retired and has a taxidermy business in the metal outbuilding to the rear.

* (WM Lewis Jones married Mary steel in 1883 and had 3 children. He was a stock dealer and raiser. In 1898 they moved to Lancaster and operated the Grand Central Hotel. Jones died in 1905.)








SK-AS 005-120

Office of Historic Preservation, P.O. Box 176, Jefferson City, Missouri 65101

HISTORIC INVENTORY

1. No G - 36		4. Present Name(s) Glenwood Methodist Church		1. No.	
2. County Schuyler		5. Other Name(s)			2. County
3. Location of Negatives NEMO Regional Planning Comm.					
6. Specific Location Main St. SE 1/4 of SW 1/4 of Section 15 T 66 N, R 15 W lot 8, Block 29 Old Town, Glenwood		16. Thematic Category		4. Present Name(s)	
		17. Date(s) or Period c. 1898			
7. City or Town II Rural, Township & Vicinity Glenwood		18. Style or Design Queen Anne - Stick Style		5. Other Name(s)	
8. Site Plan with North Arrow 		19. Architect or Engineer Spencer Mitchell, carpenter			
		20. Contractor or Builder Methodist Church		2. County	
		21. Original Use, if apparent church			
		22. Present Use church		4. Present Name(s)	
		23. Ownership Public <input type="checkbox"/> Private <input checked="" type="checkbox"/>			
9. Coordinates UTM Lat Long 15/ 536330/4485365		24. Owner's Name & Address, if known Methodist Church Glenwood, MO 63541		2. County	
10. Site <input type="checkbox"/> Building <input checked="" type="checkbox"/> Structure <input type="checkbox"/> Object <input type="checkbox"/>		25. Open to Public? restricted Yes <input checked="" type="checkbox"/> No <input type="checkbox"/>			
11. On National Register? Yes <input type="checkbox"/> No <input checked="" type="checkbox"/>		26. Local Contact Person or Organization NEMO Regional Planning Comm.		4. Present Name(s)	
12. Is II Eligible? Yes <input checked="" type="checkbox"/> No <input type="checkbox"/>		27. Other Surveys in Which Included			
13. Part of Estab. Hist. Dist.? Yes <input type="checkbox"/> No <input checked="" type="checkbox"/>		14. District Potent'l? Yes <input type="checkbox"/> No <input checked="" type="checkbox"/>		2. County	
15. Name of Established District					
42. Further Description of Important Features The front is highlighted by a 3 story square bell tower which contains the double leaf entrance at the first story level. This entrance is capped by a rectangular transom and a stained glass arched top light. At the second story level is a lozenge shaped widow with louvered panels, and fishscale shingles at the top level. Originally of pyramidal roof with decorative shingles capped the tower. The projecting front bay is filled with a large three part stained glass window with a gothic hoodmold. Umbricated shingles fill the gable end. There is a door leading to the basement at the (cont.)					
43. History and Significance The Methodist Church, the oldest in continuous service to this community, was organized in 1870 by Rev. John Hayman as the Glenwood Methodist Episcopal Church. In that year a frame structure was built at the southwest corner of 6th and Main. This Greek Revival style building had 2 single leaf entrances in its front gable end, 4 large 6/6 windows in the sides, a square cupola above, and measure 46'x30'. It (cont.)					
44. Description of Environment and Outbuildings The building sits just W of the city park at the NW corner of Main and 6th St. and faces S. No out buildings are associated with it.					
45. Sources of Information 1878, 1898, 1916 Atlas Personal Interview with G. Lonis, A and E Smyser. 2/81 Glenwood - Kerby SCHS-AF - Churches			46. Prepared by Linda Harper, HPS 47. Organization NEMO Regional Planning Comm. 48. Date 2/81 49. Revision Date(s)		

42..cont.

E bay. The East and North gable ends echo the large three part front window, except the gable peaks are filled with a small sunburst motif. The new basement was added 1952. It previously had only a small room below large enough for the coal furnace which heated the building.

43. cont.

held 250 persons and cost \$2,500. It was dedicated in 1871 by Rev. St. James Fry. In 1887 the Glenwood Circuit was abolished and Rev. J. S. Wilson organized a " Young People's Bible Reading Society." By 1895, the building was in need of numerous repairs and a fund was begun for a new building. The old one was sold and moved. Spencer Mitchell a local carpenter was hired to build both the church and a new parsonage to its W (G 37). When the Glenwood School burnt in 1920, the church was used during the week to house classes. This discontinued in 1922. In 1952 the church sold the parsonage and used that money to put in a basement with kitchen area, new furnace and running water. The church changed its name to United Methodist Church in 1961. Recent repairs include a new roof in 1972 and new paint in 1973.

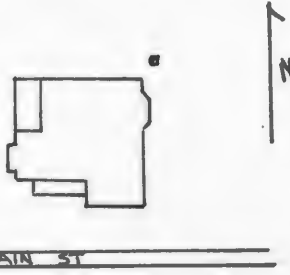




SK AS-005-121

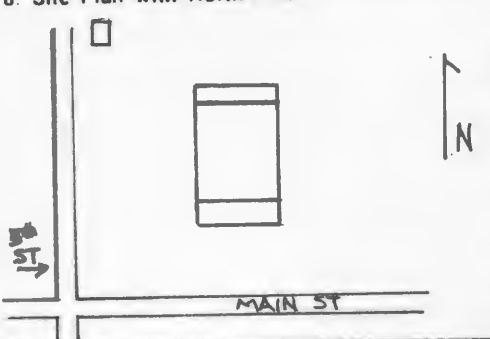
Office of Historic Preservation, P.O. Box 176, Jefferson City, Missouri 65101

HISTORIC INVENTORY

1. No. G - 37		4. Present Name(s) Piatt Residence		1. No.
2. County Schuyler		5. Other Name(s)		
3. Location of Negatives NEMO Regional Planning Comm.		Methodist Church Parsonage		
6. Specific Location Main St. SE 1/4 of SWP of Sect 15, T 66 N, N 15 W lot 7, Blk. 29 OT, Glenwood		16. Thematic Category		2. County
7. City or Town Glenwood		17. Date(s) or Period c. 1900		
8. Site Plan with North Arrow 		18. Style or Design Queen Anne Cottage		
		19. Architect or Engineer Spencer Mitchell, carpenter		4. Present Name(s)
		20. Contractor or Builder Methodist Church		
		21. Original Use, if apparent Methodist Church Parsonage		
		22. Present Use Residence		5. Other Name(s)
		23. Ownership Public <input type="checkbox"/> Private <input checked="" type="checkbox"/>		
		24. Owner's Name & Address, if known Faye Piatt Glenwood, MO 63541		
9. Coordinates UTM Lat Long 15/536305/4485375		25. Open to Public? Yes <input type="checkbox"/> No <input checked="" type="checkbox"/>		5. Other Name(s)
10. Site <input type="checkbox"/> Building <input checked="" type="checkbox"/> Structure <input type="checkbox"/> Object <input type="checkbox"/>		26. Local Contact Person or Organization NEMO Regional Planning Comm.		
11. On National Register? Yes <input type="checkbox"/> No <input checked="" type="checkbox"/>		27. Other Surveys in Which Included		
12. Is It Eligible? Yes <input checked="" type="checkbox"/> No <input type="checkbox"/>		30. Foundation Material concrete block		5. Other Name(s)
13. Part of Estab. Yes <input type="checkbox"/> Hist. Dist.? No <input checked="" type="checkbox"/>		31. Wall Construction frame		
14. District Potent'l? Yes <input type="checkbox"/> No <input checked="" type="checkbox"/>		32. Roof Type & Material irreg asphalt sh.		
15. Name of Established District		33. No. of Bays Front 3 Side 2		5. Other Name(s)
		34. Wall Treatment clapboard		
		35. Plan Shape irreg.		
		36. Changes (Explain in #42) Addition <input type="checkbox"/> Altered <input checked="" type="checkbox"/> Moved <input checked="" type="checkbox"/>		5. Other Name(s)
		37. Condition Interior Exterior good		
		38. Preservation Underway? Yes <input type="checkbox"/> No <input checked="" type="checkbox"/>		
		39. Endangered? By What? Yes <input type="checkbox"/> No <input checked="" type="checkbox"/>		5. Other Name(s)
		40. Visible from Public Road? Yes <input checked="" type="checkbox"/> No <input type="checkbox"/>		
		41. Distance from and Frontage on Road		
42. Further Description of Important Features The Queen Anne details include an ornate front porch at the SW corner having turned posts and cut and spindle brackets, capped corner boards supporting scallop-end verge boards and a raking cornice, and a polygonal bay to the E and a rectangular bay to the W. Windows are 1/1 and trabeated. The primary entrance is to the S. A pent porch caps a secondary entrance at the NW corner.				
43. History and Significance Built as a parsonage for the Methodist Church (G - 36) the house had several occupants. In the 1950's the church no longer used the building; it was sold in 1952 with the money being used for church renovation.				
44. Description of Environment and Outbuildings The house sits back from Main St. & faces S. No outbuildings are associated with it. A cistern/well is at the NE corner. The property is in the central part of Glenwood.				
45. Sources of Information 1898, 1916 Atlas Personal Interviews with A. and E. Smyser 2/81 SCHS - AF - churches		46. Prepared by Linda Harper, HPS		
		47. Organization NEMO Regional Planning Comm		
		48. Date 2/81		
		49. Revision Date(s)		



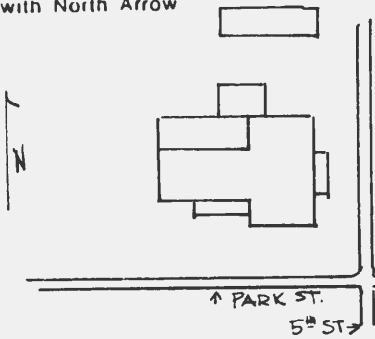
HISTORIC INVENTORY

1. No G - 38		4. Present Name(s) Daniels Residence		1. No.
2. County Schuyler		5. Other Name(s)		
3. Location of Negatives NEMO Regional Planning Comm.		Kearse Residence, Birney Residence		
6. Specific Location 5th & Main Sts. lots 1,2, 5,6, blk 29, Old Town Glenwood. SE 1/4 of SW 1/4 of Section 15, T 66N, R 15 W.		16. Thematic Category		2. County
7. City or Town If Rural, Township & Vicinity Glenwood		17. Date(s) or Period 1915		
8. Site Plan with North Arrow 		18. Style or Design Box		
9. Coordinates Lat Long 15/536270/4485370		19. Architect or Engineer		4. Present Name(s)
		20. Contractor or Builder Tom Hole		
		21. Original Use, if apparent Residence		
10. Site: <input type="checkbox"/> Building <input checked="" type="checkbox"/> Structure: <input type="checkbox"/> Object: <input type="checkbox"/>		22. Present Use Residence		5. Other Name(s)
11. On National Register? Yes <input type="checkbox"/> No <input checked="" type="checkbox"/>		23. Ownership Public <input type="checkbox"/> Private <input checked="" type="checkbox"/>		
12. Is it Eligible? Yes <input checked="" type="checkbox"/> No <input type="checkbox"/>		24. Owner's Name & Address, if known Clark & Mildred Daniels Glenwood, MO 63541		
13. Part of Estab. Hist. Dist.? Yes <input type="checkbox"/> No <input checked="" type="checkbox"/>		25. Open to Public? Yes <input type="checkbox"/> No <input checked="" type="checkbox"/>		6. Other
14. District Potentially? Yes <input type="checkbox"/> No <input checked="" type="checkbox"/>		26. Local Contact Person or Organization NEMO Regional Planning Comm.		
15. Name of Established District		27. Other Surveys in Which Included		
42. Further Description of Important Features The south facade is the front of the house. On this facade is a hip roofed dormer and a porch with a four column gallery or verandah. The front door is a single leaf, one panel unit. Windows are 1.1 and trabeated. To the rear is a 2 part 2 story section. There is solid oad millwork in the downstairs and pine in the upstairs. A beautiful two column fireplace with a marble hearth can be found in the living room. There is a colonnade doorway leading from the living room to the dining room. On the west facade are two small rectangular stained glass windows. The house has not been remodeled since it was built. It is typical of the Box style.		28. No. of Stories 2 1/2		7. Other
43. History and Significance Albert Kearse was the original owner. He was a cattle buyer and also dealt in real estate. He lived in the house 5 years and then sold it to Albin Birney who was a farmer. He resided here 15 years but lost it after the depression. The Daniels bought the house in 1940.		29. Basement? Yes <input checked="" type="checkbox"/> No <input type="checkbox"/>		
44. Description of Environment and Outbuildings The house sits at the NE corner of 5th and Main Sts., and faces S. A small outbuilding is to the NW. The house sits in the middle section of Glenwood, just E of the business district.		30. Foundation Material concrete blocks		
45. Sources of Information Personal interview with present owner 5/80 Assessor's Files 5/80		31. Wall Construction frame		8. Other
46. Prepared by J. Conner Linda Harper, HPS		32. Roof Type & Material hip, asphalt sh.		
47. Organization NEMO Regional Planning Comm.		33. No. of Bays Front 3 Side 3		
48. Date 5/80		49. Revision Date(s) 2/80		



HISTORIC INVENTORY

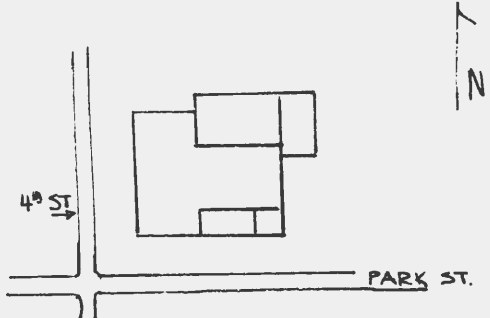
SK AS 005 123

1 No G - 39		4 Present Name(s) Smith Residence		1. No.
2 County Schuyler		5 Other Name(s)		
3 Location of Negatives NEMO Regional Planning Comm.		Jones Residence		
6 Specific Location 5th St., lot 8, Blk. 21, OT. Glenwood SW $\frac{1}{4}$ of SW $\frac{1}{4}$ of Section 15 T 66 N, R 15 W		16. Thematic Category		2. County
7 City or Town If Rural, Township & Vicinity Glenwood		17 Date(s) or Period 1870's		
8 Site Plan with North Arrow 		18 Style or Design Vernacular with A type affinities		
9 Coordinates UTM Lat Long 15/536225/4485470		19. Architect or Engineer		4. Present Name(s)
10 Site: <input type="checkbox"/> Building <input checked="" type="checkbox"/> Structure: <input type="checkbox"/> Object: <input type="checkbox"/>		20. Contractor or Builder		
11. On National Register? Yes <input type="checkbox"/> No <input checked="" type="checkbox"/>		21. Original Use, if apparent Residence		
12. Is it Eligible? Yes <input checked="" type="checkbox"/> No <input type="checkbox"/>		22 Present Use Residence		5. Other Name(s)
13 Part of Estab. Hist. Dist.? Yes <input type="checkbox"/> No <input checked="" type="checkbox"/>		23 Ownership Public <input type="checkbox"/> Private <input checked="" type="checkbox"/>		
14. District Potent'l? Yes <input type="checkbox"/> No <input checked="" type="checkbox"/>		24. Owner's Name & Address, if known Howard Smith Glenwood, MO		
15. Name of Established District		25. Open to Public? Yes <input type="checkbox"/> No <input checked="" type="checkbox"/>		1. No.
42. Further Description of Important Features The paired 1st story primary (E) entrances are capped by a 1 story hip roofed porch with turned posts. Windows are generally 6/6 except on the S facade where they have been altered (c 1900) to wide, 1 sash windows with narrow transoms. Those in the rear 1 story hip roof ell are now 1/1 but were originally 4/4. A pent room & a small gabled addition are to the N of the ell. A pent porch covers the S entrance to the ell. The chimney caps are corbelled & sit to the W of the roof's ridge. (See G-40 historical photo)		26. Local Contact Person or Organization NEMO Regional Planning Comm.		
43. History and Significance Mr. Effie Jones lived here about 1915. He operated a restaurant & meat market on Main Street. Other owners included John Zugg & John Ridge.		27. Other Surveys in Which Included		
44. Description of Environment and Outbuildings The house faces E onto 5th. It sits at the NW corner of Park & 5th Street. To the North is a pent frame shed with corrugated siding and another small outbuilding.		28. No. of Stories 1		2. County
45 Sources of Information 1898, 1916 Atlas Private interview with A & E Smyser, 2/81 Historic Photo - Smyers have original		29. Basement? Yes <input type="checkbox"/> No <input checked="" type="checkbox"/>		
46. Prepared by Linda Harper, HPS		30. Foundation Material stone & concrete		
47. Organization NEMO Regional Planning Comm.		31. Wall Construction frame		4. Present Name(s)
48. Date 2/81		32. Roof Type & Material gable, asphalt sh.		
49. Revision Date(s)		33. No. of Bays Front 4 Side 3		
46. Prepared by Linda Harper, HPS		34. Wall Treatment vinyl siding		5. Other Name(s)
47. Organization NEMO Regional Planning Comm.		35. Plan Shape irregular		
48. Date 2/81		36. Changes Addition <input checked="" type="checkbox"/> Altered <input checked="" type="checkbox"/> Moved <input type="checkbox"/>		
49. Revision Date(s)		37. Condition Interior Exterior good		1. No.
46. Prepared by Linda Harper, HPS		38. Preservation Underway? Yes <input type="checkbox"/> No <input checked="" type="checkbox"/>		
47. Organization NEMO Regional Planning Comm.		39. Endangered? By What? Yes <input type="checkbox"/> No <input checked="" type="checkbox"/>		
48. Date 2/81		40. Visible from Public Road? Yes <input checked="" type="checkbox"/> No <input type="checkbox"/>		2. County
49. Revision Date(s)		41. Distance from and Frontage on Road		
46. Prepared by Linda Harper, HPS		42. Further Description of Important Features The paired 1st story primary (E) entrances are capped by a 1 story hip roofed porch with turned posts. Windows are generally 6/6 except on the S facade where they have been altered (c 1900) to wide, 1 sash windows with narrow transoms. Those in the rear 1 story hip roof ell are now 1/1 but were originally 4/4. A pent room & a small gabled addition are to the N of the ell. A pent porch covers the S entrance to the ell. The chimney caps are corbelled & sit to the W of the roof's ridge. (See G-40 historical photo)		
47. Organization NEMO Regional Planning Comm.		43. History and Significance Mr. Effie Jones lived here about 1915. He operated a restaurant & meat market on Main Street. Other owners included John Zugg & John Ridge.		4. Present Name(s)
48. Date 2/81		44. Description of Environment and Outbuildings The house faces E onto 5th. It sits at the NW corner of Park & 5th Street. To the North is a pent frame shed with corrugated siding and another small outbuilding.		
49. Revision Date(s)		45 Sources of Information 1898, 1916 Atlas Private interview with A & E Smyser, 2/81 Historic Photo - Smyers have original		
46. Prepared by Linda Harper, HPS		46. Prepared by Linda Harper, HPS		5. Other Name(s)
47. Organization NEMO Regional Planning Comm.		47. Organization NEMO Regional Planning Comm.		
48. Date 2/81		48. Date 2/81		
49. Revision Date(s)		49. Revision Date(s)		1. No.
46. Prepared by Linda Harper, HPS		46. Prepared by Linda Harper, HPS		
47. Organization NEMO Regional Planning Comm.		47. Organization NEMO Regional Planning Comm.		
48. Date 2/81		48. Date 2/81		2. County
49. Revision Date(s)		49. Revision Date(s)		
46. Prepared by Linda Harper, HPS		46. Prepared by Linda Harper, HPS		
47. Organization NEMO Regional Planning Comm.		47. Organization NEMO Regional Planning Comm.		4. Present Name(s)
48. Date 2/81		48. Date 2/81		
49. Revision Date(s)		49. Revision Date(s)		
46. Prepared by Linda Harper, HPS		46. Prepared by Linda Harper, HPS		5. Other Name(s)
47. Organization NEMO Regional Planning Comm.		47. Organization NEMO Regional Planning Comm.		
48. Date 2/81		48. Date 2/81		
49. Revision Date(s)		49. Revision Date(s)		1. No.
46. Prepared by Linda Harper, HPS		46. Prepared by Linda Harper, HPS		
47. Organization NEMO Regional Planning Comm.		47. Organization NEMO Regional Planning Comm.		
48. Date 2/81		48. Date 2/81		2. County
49. Revision Date(s)		49. Revision Date(s)		
46. Prepared by Linda Harper, HPS		46. Prepared by Linda Harper, HPS		
47. Organization NEMO Regional Planning Comm.		47. Organization NEMO Regional Planning Comm.		4. Present Name(s)
48. Date 2/81		48. Date 2/81		
49. Revision Date(s)		49. Revision Date(s)		
46. Prepared by Linda Harper, HPS		46. Prepared by Linda Harper, HPS		5. Other Name(s)
47. Organization NEMO Regional Planning Comm.		47. Organization NEMO Regional Planning Comm.		
48. Date 2/81		48. Date 2/81		
49. Revision Date(s)		49. Revision Date(s)		1. No.
46. Prepared by Linda Harper, HPS		46. Prepared by Linda Harper, HPS		
47. Organization NEMO Regional Planning Comm.		47. Organization NEMO Regional Planning Comm.		
48. Date 2/81		48. Date 2/81		2. County
49. Revision Date(s)		49. Revision Date(s)		
46. Prepared by Linda Harper, HPS		46. Prepared by Linda Harper, HPS		
47. Organization NEMO Regional Planning Comm.		47. Organization NEMO Regional Planning Comm.		4. Present Name(s)
48. Date 2/81		48. Date 2/81		
49. Revision Date(s)		49. Revision Date(s)		
46. Prepared by Linda Harper, HPS		46. Prepared by Linda Harper, HPS		5. Other Name(s)
47. Organization NEMO Regional Planning Comm.		47. Organization NEMO Regional Planning Comm.		
48. Date 2/81		48. Date 2/81		
49. Revision Date(s)		49. Revision Date(s)		1. No.
46. Prepared by Linda Harper, HPS		46. Prepared by Linda Harper, HPS		
47. Organization NEMO Regional Planning Comm.		47. Organization NEMO Regional Planning Comm.		
48. Date 2/81		48. Date 2/81		2. County
49. Revision Date(s)		49. Revision Date(s)		
46. Prepared by Linda Harper, HPS		46. Prepared by Linda Harper, HPS		
47. Organization NEMO Regional Planning Comm.		47. Organization NEMO Regional Planning Comm.		4. Present Name(s)
48. Date 2/81		48. Date 2/81		
49. Revision Date(s)		49. Revision Date(s)		
46. Prepared by Linda Harper, HPS		46. Prepared by Linda Harper, HPS		5. Other Name(s)
47. Organization NEMO Regional Planning Comm.		47. Organization NEMO Regional Planning Comm.		
48. Date 2/81		48. Date 2/81		
49. Revision Date(s)		49. Revision Date(s)		1. No.
46. Prepared by Linda Harper, HPS		46. Prepared by Linda Harper, HPS		
47. Organization NEMO Regional Planning Comm.		47. Organization NEMO Regional Planning Comm.		
48. Date 2/81		48. Date 2/81		2. County
49. Revision Date(s)		49. Revision Date(s)		
46. Prepared by Linda Harper, HPS		46. Prepared by Linda Harper, HPS		
47. Organization NEMO Regional Planning Comm.		47. Organization NEMO Regional Planning Comm.		4. Present Name(s)
48. Date 2/81		48. Date 2/81		
49. Revision Date(s)		49. Revision Date(s)		
46. Prepared by Linda Harper, HPS		46. Prepared by Linda Harper, HPS		5. Other Name(s)
47. Organization NEMO Regional Planning Comm.		47. Organization NEMO Regional Planning Comm.		
48. Date 2/81		48. Date 2/81		
49. Revision Date(s)		49. Revision Date(s)		1. No.
46. Prepared by Linda Harper, HPS		46. Prepared by Linda Harper, HPS		
47. Organization NEMO Regional Planning Comm.		47. Organization NEMO Regional Planning Comm.		
48. Date 2/81		48. Date 2/81		2. County
49. Revision Date(s)		49. Revision Date(s)		
46. Prepared by Linda Harper, HPS		46. Prepared by Linda Harper, HPS		
47. Organization NEMO Regional Planning Comm.		47. Organization NEMO Regional Planning Comm.		4. Present Name(s)
48. Date 2/81		48. Date 2/81		
49. Revision Date(s)		49. Revision Date(s)		
46. Prepared by Linda Harper, HPS		46. Prepared by Linda Harper, HPS		5. Other Name(s)
47. Organization NEMO Regional Planning Comm.		47. Organization NEMO Regional Planning Comm.		
48. Date 2/81		48. Date 2/81		
49. Revision Date(s)		49. Revision Date(s)		1. No.
46. Prepared by Linda Harper, HPS		46. Prepared by Linda Harper, HPS		
47. Organization NEMO Regional Planning Comm.		47. Organization NEMO Regional Planning Comm.		
48. Date 2/81		48. Date 2/81		2. County
49. Revision Date(s)		49. Revision Date(s)		
46. Prepared by Linda Harper, HPS		46. Prepared by Linda Harper, HPS		
47. Organization NEMO Regional Planning Comm.		47. Organization NEMO Regional Planning Comm.		4. Present Name(s)
48. Date 2/81		48. Date 2/81		
49. Revision Date(s)		49. Revision Date(s)		
46. Prepared by Linda Harper, HPS		46. Prepared by Linda Harper, HPS		5. Other Name(s)
47. Organization NEMO Regional Planning Comm.		47. Organization NEMO Regional Planning Comm.		
48. Date 2/81		48. Date 2/81		
49. Revision Date(s)		49. Revision Date(s)		1. No.
46. Prepared by Linda Harper, HPS		46. Prepared by Linda Harper, HPS		
47. Organization NEMO Regional Planning Comm.		47. Organization NEMO Regional Planning Comm.		
48. Date 2/81		48. Date 2/81		2. County
49. Revision Date(s)		49. Revision Date(s)		
46. Prepared by Linda Harper, HPS		46. Prepared by Linda Harper, HPS		
47. Organization NEMO Regional Planning Comm.		47. Organization NEMO Regional Planning Comm.		4. Present Name(s)
48. Date 2/81		48. Date 2/81		
49. Revision Date(s)		49. Revision Date(s)		
46. Prepared by Linda Harper, HPS		46. Prepared by Linda Harper, HPS		5. Other Name(s)
47. Organization NEMO Regional Planning Comm.		47. Organization NEMO Regional Planning Comm.		
48. Date 2/81		48. Date 2/81		
49. Revision Date(s)		49. Revision Date(s)		1. No.
46. Prepared by Linda Harper, HPS		46. Prepared by Linda Harper, HPS		
47. Organization NEMO Regional Planning Comm.		47. Organization NEMO Regional Planning Comm.		
48. Date 2/81		48. Date 2/81		2. County
49. Revision Date(s)		49. Revision Date(s)		
46. Prepared by Linda Harper, HPS		46. Prepared by Linda Harper, HPS		
47. Organization NEMO Regional Planning Comm.		47. Organization NEMO Regional Planning Comm.		4. Present Name(s)
48. Date 2/81		48. Date 2/81		
49. Revision Date(s)		49. Revision Date(s)		
46. Prepared by Linda Harper, HPS		46. Prepared by Linda Harper, HPS		5. Other Name(s)
47. Organization NEMO Regional Planning Comm.		47. Organization NEMO Regional Planning Comm.		
48. Date 2/81		48. Date 2/81		
49. Revision Date(s)		49. Revision Date(s)		1. No.
46. Prepared by Linda Harper, HPS		46. Prepared by Linda Harper, HPS		
47. Organization NEMO Regional Planning Comm.		47. Organization NEMO Regional Planning Comm.		
48. Date 2/81		48. Date 2/81		2. County
49. Revision Date(s)		49. Revision Date(s)		
46. Prepared by Linda Harper, HPS		46. Prepared by Linda Harper, HPS		
47. Organization NEMO Regional Planning Comm.		47. Organization NEMO Regional Planning Comm.		4. Present Name(s)
48. Date 2/81		48. Date 2/81		
49. Revision Date(s)		49. Revision Date(s)		
46. Prepared by Linda Harper, HPS		46. Prepared by Linda Harper, HPS		5. Other Name(s)
47. Organization NEMO Regional Planning Comm.		47. Organization NEMO Regional Planning Comm.		
48. Date 2/81		48. Date 2/81		
49. Revision Date(s)		49. Revision Date(s)		1. No.
46. Prepared by Linda Harper, HPS		46. Prepared by Linda Harper, HPS		
47. Organization NEMO Regional Planning Comm.		47. Organization NEMO Regional Planning Comm.		
48. Date 2/81		48. Date 2/81		2. County
49. Revision Date(s)		49. Revision Date(s)		
46. Prepared by Linda Harper, HPS		46. Prepared by Linda Harper, HPS		
47. Organization NEMO Regional Planning Comm.		47. Organization NEMO Regional Planning Comm.		4. Present Name(s)
48. Date 2/81		48. Date 2/81		
49. Revision Date(s)		49. Revision Date(s)		
46. Prepared by Linda Harper, HPS		46. Prepared by Linda Harper, HPS		5. Other Name(s)
47. Organization NEMO Regional Planning Comm.		47. Organization NEMO Regional Planning Comm.		
48. Date 2/81		48. Date 2/81		
49. Revision Date(s)		49. Revision Date(s)		1. No.
46. Prepared by Linda Harper, HPS		46. Prepared by Linda Harper, HPS		
47. Organization NEMO Regional Planning Comm.		47. Organization NEMO Regional Planning Comm.		
48. Date 2/81		48. Date 2/81		2. County
49. Revision Date(s)		49. Revision Date(s)		
46. Prepared by Linda Harper, HPS		46. Prepared by Linda Harper, HPS		
47. Organization NEMO Regional Planning Comm.		47. Organization NEMO Regional Planning Comm.		4. Present Name(s)
48. Date 2/81		48. Date 2/81		
49. Revision Date(s)		49. Revision Date(s)		
46. Prepared by Linda Harper, HPS		46. Prepared by Linda Harper, HPS		5. Other Name(s)
47. Organization NEMO Regional Planning Comm.		47. Organization NEMO Regional Planning Comm.		
48. Date 2/81		48. Date 2/81		
49. Revision Date(s)		49. Revision Date(s)		1. No.
46. Prepared by Linda Harper, HPS		46. Prepared by Linda Harper, HPS		
47. Organization NEMO Regional Planning Comm.		47. Organization NEMO Regional Planning Comm.		
48. Date 2/81		48. Date 2/81		2. County
49. Revision Date(s)		49. Revision Date(s)		
46. Prepared by Linda Harper, HPS		46. Prepared by Linda Harper, HPS		
47. Organization NEMO Regional Planning Comm.		47. Organization NEMO Regional Planning Comm.		4. Present Name(s)
48. Date 2/81		48. Date 2/81		
49. Revision Date(s)		49. Revision Date(s)		
46. Prepared by Linda Harper, HPS		46. Prepared by Linda Harper, HPS		5. Other Name(s)
47. Organization NEMO Regional Planning Comm.		47. Organization NEMO Regional Planning Comm.		
48. Date 2/81		48. Date 2/81		
49. Revision Date(s)		49. Revision Date(s)		1. No.
46. Prepared by Linda Harper, HPS		46. Prepared by Linda Harper, HPS		
47. Organization NEMO Regional Planning Comm.		47. Organization NEMO Regional Planning Comm.		
48. Date 2/81		48. Date 2/81		2. County
49. Revision Date(s)		49. Revision Date(s)		
46. Prepared by Linda Harper, HPS		46. Prepared by Linda Harper, HPS		
47. Organization NEMO Regional Planning Comm.		47. Organization NEMO Regional Planning Comm.		4. Present Name(s)
48. Date 2/81		48. Date 2/81		
49. Revision Date(s)		49. Revision Date(s)		
46. Prepared by Linda Harper, HPS		46. Prepared by Linda Harper, HPS		5. Other Name(s)
47. Organization NEMO Regional Planning Comm.		47. Organization NEMO Regional Planning Comm.		
48. Date 2/81		48. Date 2/81		
49. Revision Date(s)		49. Revision Date(s)		1. No.
46. Prepared by Linda Harper, HPS		46. Prepared by Linda Harper, HPS		
47. Organization NEMO Regional Planning Comm.		47. Organization NEMO Regional Planning Comm.		
48. Date 2/81		48. Date 2/81		2. County
49. Revision Date(s)		49. Revision Date(s)		
46. Prepared by Linda Harper, HPS		46. Prepared by Linda Harper, HPS		
47. Organization NEMO Regional Planning Comm.		47. Organization NEMO Regional Planning Comm.		4. Present Name(s)
48. Date 2/81		48. Date 2/81		
49. Revision Date(s)		49. Revision Date(s)		
46. Prepared by Linda Harper, HPS		46. Prepared by Linda Harper, HPS		5. Other Name(s)
47. Organization NEMO Regional Planning Comm.		47. Organization NEMO Regional Planning Comm.		
48. Date 2/81		48. Date 2/81		
49. Revision Date(s)		49. Revision Date(s)		1. No.
46. Prepared by Linda Harper, HPS		46. Prepared by Linda Harper, HPS		
47. Organization NEMO Regional Planning Comm.		47. Organization NEMO Regional Planning Comm.		
48. Date 2/81		48. Date 2/81		2. County
49. Revision Date(s)		49. Revision Date(s)		
46. Prepared by Linda Harper, HPS		46. Prepared by Linda Harper, HPS		
47. Organization NEMO Regional Planning Comm.		47. Organization NEMO Regional Planning Comm.		4. Present Name(s)
48. Date 2/81		48. Date 2/81		
49. Revision Date(s)		49. Revision Date(s)		
46. Prepared by Linda Harper, HPS		46. Prepared by Linda Harper, HPS		5. Other Name(s)
47. Organization NEMO Regional Planning Comm.		47. Organization NEMO Regional Planning Comm.		
48. Date 2/81		48. Date 2/81		
49. Revision Date(s)		49. Revision Date(s)		1. No.
46. Prepared by Linda Harper, HPS		46. Prepared by Linda Harper, HPS		
47. Organization NEMO Regional Planning Comm.		47. Organization NEMO Regional Planning Comm.		
48. Date 2/81		48. Date 2/81		2. County
49. Revision Date(s)		49. Revision Date(s)		
46. Prepared by Linda Harper, HPS		46. Prepared by Linda Harper, HPS		
47. Organization NEMO Regional Planning Comm.		47. Organization NEMO Regional Planning Comm.		



Office of Historic Preservation, P.O. Box 176, Jefferson City, Missouri 65101
HISTORIC INVENTORY

SK AS 000 124

1 No G -40		4. Present Name(s) Smyser Residence		1. No	
2 County Schuyler		5 Other Name(s) Hale Residence, Markey Residence, Louis Res.			2. County
3 Location of Negatives NEMO Regional Planning Comm.					
6 Specific Location Park St. lot 5, Blk 21, OT. Glenwood SW 1/4 of SW 1/4 of Sect. 15 T 66 N, R 15 W		16. Thematic Category		28. No. of Stories 2	
		17 Date(s) or Period c. 1890 - 95		29. Basement? Yes <input type="checkbox"/> No <input checked="" type="checkbox"/>	
7 City or Town If Rural, Township & Vicinity Glenwood		18 Style or Design Vernacular		30. Foundation Material concrete	5. Other Name(s)
8 Site Plan with North Arrow 		19. Architect or Engineer		31. Wall Construction frame	
		20. Contractor or Builder		32. Roof Type & Material irreg. asphalt sh.	
9 Coordinates UTM Lat Long 15/ 536170/4485465		21. Original Use, if apparent Residence		33. No. of Bays Front 3 Side 3	6. Other Name(s)
10. Site <input type="checkbox"/> Building <input checked="" type="checkbox"/> Structure <input type="checkbox"/> Object <input type="checkbox"/>		22 Present Use Residence		34. Wall Treatment vinyl siding	
		23 Ownership Public <input type="checkbox"/> Private <input checked="" type="checkbox"/>		35. Plan Shape irregular	
11. On National Register? Yes <input type="checkbox"/> No <input checked="" type="checkbox"/>		24 Owner's Name & Address, if known E. Smyser Glenwood, MO 63541		36. Changes (Explain in #42) Addition <input checked="" type="checkbox"/> Altered <input checked="" type="checkbox"/> Moved <input type="checkbox"/>	7. Other Name(s)
12 Is It Eligible? Yes <input checked="" type="checkbox"/> No <input type="checkbox"/>		25. Open to Public? Yes <input type="checkbox"/> No <input checked="" type="checkbox"/>		37. Condition Interior fair Exterior fair	
13 Part of Estab. Yes <input type="checkbox"/> Hist Dist.? No <input checked="" type="checkbox"/>		26. Local Contact Person or Organization NEMO Regional Planning Comm.		38. Preservation Underway? Yes <input type="checkbox"/> No <input checked="" type="checkbox"/>	
14. District Potent'l? Yes <input type="checkbox"/> No <input checked="" type="checkbox"/>		27. Other Surveys in Which Included		39. Endangered? By What? Yes <input type="checkbox"/> No <input checked="" type="checkbox"/>	8. Other Name(s)
15. Name of Established District				40. Visible from Public Road? Yes <input checked="" type="checkbox"/> No <input type="checkbox"/>	
				41. Distance from and Frontage on Road	
42. Further Description of Important Features The house has been remodeled at least once and the E wing may be the original part dating back into the 1870's or 80's. Across the S facade of this wing is an Eastlake porch and pent room. This porch with its spindle freeze, brackets and turned posts protects an entrance which is now the primary entrance. To the W of this one story block is a two story hip roofed section. Windows in the S facade of this section are wide and have beveled or stained glass narrow top lights. Originally there was a 1st story. S bay entrance on the W facade; it is now a window. Other architectural (cont.)					
43. History and Significance Elbert Hale, a local merchant (G - 44-45) who also operated a poultry house on the site of the Logan Bank (G-46), lived in the house and in fact built part of it. Later John Markey, cashier at the Logan's Bank, had the house remodeled. Phenice Smyser did the updating and was the one who installed the oak millwork. Markey was living here when the bank closed in 1933. Leonard Lonis, a retired railroad man, and his family (cont)					
44. Description of Environment and Outbuildings The house sits at the NE corner of Park and 4th St. and faces S. There are no major out buildings. It is 1 block N of the central business district.					
45. Sources of Information 1898 Atlas Personal Interview with A and E Smyser 2/81 Historical Photo - Smyser property				46. Prepared by Linda Harper, HPS	
				47. Organization NEMO Regional Planning Comm	
				48. Date 2/81	
				49. Revision Date(s)	

42. cont.

details on the exterior have been obscured by the application of wide vinyl siding. To the rear (NE) are 2 additions; a pent room and a new hip roofed section. Oak trabeated mill-work with an elaborate mock mantel, staircase, and colonnade grace the interior.

43. cont.

lived here c. 1940's and 50's. In 1964, Everett and Ada Smyser purchased the house. Smyser was a farmer, ran the local service station, and was a mail carrier on the Star Route.



HISTORIC PHOTO
C. 1910

G-39 right
G-40 left





RESIDENCE STREET SCENE

GLENWOOD

SK AS 000 125

Office of Historic Preservation, P.O. Box 176, Jefferson City, Missouri 65101

HISTORIC INVENTORY

1 No G - 41		4. Present Name(s) Simbro Property		1. No.																												
2 County Schuyler		5. Other Name(s)																														
3 Location of Negatives NEMO Regional Planning Comm.		Rector- Femon																														
6 Specific Location SW 1/4 of SW 1/4 of Sect. 15 T 66 N, R 15 W lot 11, Blk. 37, Old Town Glenwood		16. Thematic Category		2. County																												
		17 Date(s) or Period c. 1880,s																														
7 City or Town If Rural, Township & Vicinity Glenwood		18 Style or Design Vernacular		4. Present Name(s)																												
8. Site Plan with North Arrow <div style="text-align: center;"> </div>		19. Architect or Engineer																														
9 Coordinates UTM Lat 15/ 536180/4485320 Long		20. Contractor or Builder		5. Other Name(s)																												
		21. Original Use, if apparent commercial																														
10. Site Structure Building <input checked="" type="checkbox"/> Object <input type="checkbox"/>		22 Present Use abandoned																														
11. On National Register? Yes <input type="checkbox"/> No <input checked="" type="checkbox"/>		23 Ownership Public <input type="checkbox"/> Private <input checked="" type="checkbox"/>																														
12. Is It Eligible? Yes <input checked="" type="checkbox"/> No <input type="checkbox"/>		24 Owner's Name & Address, if known Russell Simbro Rt. 1 Lancaster, MO 63548																														
13 Part of Estab. Hist. Dist.? Yes <input type="checkbox"/> No <input checked="" type="checkbox"/>		25. Open to Public? Yes <input type="checkbox"/> No <input checked="" type="checkbox"/>																														
14. District Potent'l? Yes <input type="checkbox"/> No <input checked="" type="checkbox"/>		26. Local Contact Person or Organization NEMO Regional Planning Comm.																														
15 Name of Established District		27. Other Surveys in Which Included																														
<table border="1" style="width: 100%; border-collapse: collapse;"> <tr> <td colspan="2">28. No. of Stories 1</td> <td colspan="2">29. Basement? Yes <input type="checkbox"/> No <input checked="" type="checkbox"/></td> </tr> <tr> <td colspan="2">30. Foundation Material brick</td> <td colspan="2">31. Wall Construction brick</td> </tr> <tr> <td colspan="2">32. Roof Type & Material parapet, pent.</td> <td colspan="2">33. No. of Bays Front 3 Side -</td> </tr> <tr> <td colspan="2">34. Wall Treatment common bond</td> <td colspan="2">35. Plan Shape rec.</td> </tr> <tr> <td colspan="2">36. Changes (Explain in #42) Addition <input type="checkbox"/> Altered <input checked="" type="checkbox"/> Moved <input type="checkbox"/></td> <td colspan="2">37. Condition Interior <input type="checkbox"/> Exterior fair</td> </tr> <tr> <td colspan="2">38. Preservation Underway? Yes <input type="checkbox"/> No <input checked="" type="checkbox"/></td> <td colspan="2">39. Endangered? By What? Yes <input checked="" type="checkbox"/> No <input type="checkbox"/> abandoned</td> </tr> <tr> <td colspan="2">40. Visible from Public Road? Yes <input type="checkbox"/> No <input type="checkbox"/></td> <td colspan="2">41. Distance from and Frontage on Road</td> </tr> </table>					28. No. of Stories 1		29. Basement? Yes <input type="checkbox"/> No <input checked="" type="checkbox"/>		30. Foundation Material brick		31. Wall Construction brick		32. Roof Type & Material parapet, pent.		33. No. of Bays Front 3 Side -		34. Wall Treatment common bond		35. Plan Shape rec.		36. Changes (Explain in #42) Addition <input type="checkbox"/> Altered <input checked="" type="checkbox"/> Moved <input type="checkbox"/>		37. Condition Interior <input type="checkbox"/> Exterior fair		38. Preservation Underway? Yes <input type="checkbox"/> No <input checked="" type="checkbox"/>		39. Endangered? By What? Yes <input checked="" type="checkbox"/> No <input type="checkbox"/> abandoned		40. Visible from Public Road? Yes <input type="checkbox"/> No <input type="checkbox"/>		41. Distance from and Frontage on Road	
28. No. of Stories 1		29. Basement? Yes <input type="checkbox"/> No <input checked="" type="checkbox"/>																														
30. Foundation Material brick		31. Wall Construction brick																														
32. Roof Type & Material parapet, pent.		33. No. of Bays Front 3 Side -																														
34. Wall Treatment common bond		35. Plan Shape rec.																														
36. Changes (Explain in #42) Addition <input type="checkbox"/> Altered <input checked="" type="checkbox"/> Moved <input type="checkbox"/>		37. Condition Interior <input type="checkbox"/> Exterior fair																														
38. Preservation Underway? Yes <input type="checkbox"/> No <input checked="" type="checkbox"/>		39. Endangered? By What? Yes <input checked="" type="checkbox"/> No <input type="checkbox"/> abandoned																														
40. Visible from Public Road? Yes <input type="checkbox"/> No <input type="checkbox"/>		41. Distance from and Frontage on Road																														
42. Further Description of Important Features A corbelled brick cornice is formed of a dentil and 2 saw tooth courses. Windows are large and 2/2. A cast metal lintel extends across the central entrance which has been enlarged and then altered back to a single leaf entrance. A partial brick wall projects W from the SW corner.																																
43. History and Significance The building sat to the E of the Rector - Femon Mercantile Co. and served as the poultry and slaughter house for that company. Many of the farmers and men of the area worked there in the winter months to aid their financial status. The large 2 story brick mercantile company burnt in the 1920,s or 30,s. The Masonic Hall had been housed in the second story. Later Clinton "Whig" McGoldrock ran a grocery and (cont)																																
44 Description of Environment and Outbuildings Sitting close to Main St. and facing N, the building has no remaining out buildings. Equipment storage is to the W.																																
45 Sources of Information 1878, 1898 Atlas Glenwood - Kerby Personal Interview With A and E Symser, G Lonis 2/81			46. Prepared by Linda Harper, HPS 47. Organization NEMO Regional Planning Comm 48. Date 2/81 49. Revision Date(s)																													





RECTOR-FREMONT COMPANY

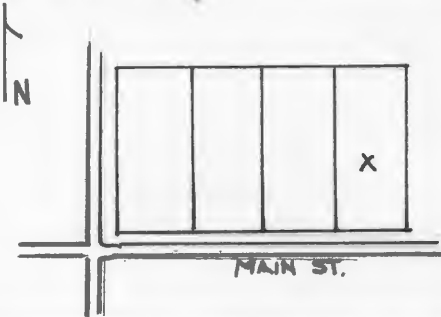
"Star Home" Ad.

DEALERS IN
GENERAL
MERCHANDISE
BEST GOODS AT LOWEST PRICES

SK-AS-005-126

Office of Historic Preservation, P.O. Box 176, Jefferson City, Missouri 65101

HISTORIC INVENTORY

1. No G 42		4. Present Name(s) Glenwood Post Office		1. No.
2. County Schuyler		5. Other Name(s)		
3. Location of Negatives NEMO Regional Planning Comm.		Logan's Bank, Masonic Hall		
6. Specific Location SW $\frac{1}{4}$ of SW $\frac{1}{4}$ of Section 15, T66N, R15W, Lot 8, blk 28, Old Town, Glenwood		16. Thematic Category		2. County
7. City or Town If Rural, Township & Vicinity Glenwood		17. Date(s) or Period 1869		
8. Site Plan with North Arrow		18. Style or Design Vernacular		
		19. Architect or Engineer		4. Present Name(s)
		20. Contractor or Builder Stiles and Alex Forsha		
		21. Original Use, if apparent Bank		
		22. Present Use 1st, P.O., 2nd Masonic Lodge		
9. Coordinates UTM Lat Long 15/536180/4485365'		23. Ownership Public <input type="checkbox"/> Private <input checked="" type="checkbox"/>		5. Other Name(s)
10. Site <input type="checkbox"/> Building <input checked="" type="checkbox"/> Structure <input type="checkbox"/> Object <input type="checkbox"/>		24. Owner's Name & Address, if known AF & AM Lodge #427 Glenwood, MO 63541		
11. On National Register? Yes <input type="checkbox"/> No <input checked="" type="checkbox"/>		25. Open to Public? Yes <input checked="" type="checkbox"/> No <input type="checkbox"/>		
12. Is It Eligible? Yes <input checked="" type="checkbox"/> No <input type="checkbox"/>		26. Local Contact Person or Organization NEMO Regional Planning Comm.		
13. Part of Estab. Yes <input type="checkbox"/> Hist. Dist.? No <input checked="" type="checkbox"/>		27. Other Surveys in Which Included		1. No.
14. District Potent'l? Yes <input type="checkbox"/> No <input checked="" type="checkbox"/>		28. No. of Stories 2		
15. Name of Established District		29. Basement? Yes <input type="checkbox"/> No <input checked="" type="checkbox"/>		
		30. Foundation Material brick		
		31. Wall Construction brick		2. County
		32. Roof Type & Material parapet, pent		
		33. No. of Bays Front 3 Side -		
		34. Wall Treatment common bond		
		35. Plan Shape rectangular		4. Present Name(s)
		36. Changes (Explain in #42) Addition <input type="checkbox"/> Altered <input checked="" type="checkbox"/> Moved <input type="checkbox"/>		
		37. Condition Interior Exterior fair		
		38. Preservation Underway? Yes <input type="checkbox"/> No <input checked="" type="checkbox"/>		
		39. Endangered? By What? Yes <input type="checkbox"/> No <input checked="" type="checkbox"/>		5. Other Name(s)
		40. Visible from Public Road? Yes <input checked="" type="checkbox"/> No <input type="checkbox"/>		
		41. Distance from and Frontage on Road		
42. Further Description of Important Features This is one of four buildings of like style and plan. It has an inset entrance. The large store front windows have been altered to a smaller size as have those on the 2nd story. They are now 1/1. Narrow cast metal columns with a flair to the base and a lotus type capital accent this front facade. Across the top of the front parapet is a dentil and sawtooth corbelled cornice. The W wall is a common wall. A large bank sign is still evident on the E facade. The 1st story of the rear facade has a central entrance. On the 2nd story is an E bay entrance with frame steps and stoop.				
43. History and Significance C. H. Howell of Centerville, Iowa began the first bank in January of 1875 in this building. He sold it to H. D'B Cutler in 1877. Under Cutler's ownership it was known as the Depositor's Bank. In 1882 William Logan, area merchant and dealer in railroad ties, purchased the bank. In the early 1920's he moved to a new building (G-46). About this time, the Rechter-Fremont building which also housed the Masonic Hall burnt. The Masons purchased the old bank building and moved into the 2nd story level. (Over)				
44. Description of Environment and Outbuildings The building faced S onto Main Street. It sits above street level and has a concrete sidewalk. No outbuildings remain.				
45. Sources of Information Glenwood - Kerby Personal Interview with A & E Smyser, 2/81 1888 History 1878, 1898, 1916 Atlas			46. Prepared by Linda Harper, HPS	
			47. Organization NEMO Regional Planning Comm.	
			48. Date 2/81	
			49. Revision Date(s)	

43. H. D'B Cutler, an early Schuyler County businessman, established one of the first papers in Lancaster, the "Weekly Lancaster Excelsior" (1866-71) and the "Glenwood Criterion" (c 1870). By 1873 he had moved to Glenwood and was engaged as a Notary Public, and insurance and land agent with an office in the 2nd story of this building. He was owner of the Bank from 1877-82. After this date, he continued his previous business and served as postmaster in 1898.

William Logan, b 1848 Pennsylvania to Rev. William P and Sarah J. McComb Logan. He farmed in Illinois in 1861 and moved to Memphis, Missouri in 1869 where he began a sawmill business until 1871. He conducted several sawmills in Schuyler County. In 1872-77 he engaged in the mercantile trade. In 1882 he and others organized a bank in Macon, Missouri and Mr. Logan served as President. Besides his banking interest, he had a 3,200 acre farm and land holdings in Kansas and other Western States. In 1871 he married Sarah J. Jackson, b. 1849 in Illinois and had two children. In 1884 he was elected associate county judge and in 1886 was chosen chief county judge. The St. Louis Globe Democrat in an 1880 issue made a declarative statement to Logan's wealth and prominence. The Chicago "Industrial World" commented on his "ambition and commercial bravery" and called him "a gentleman of large heart, decided public spirit, generous impulse and a great working power".





GLENWOOD
MO


POST-OFFICE







HISTORIC INVENTORY

1. No G - 43		4. Present Name(s) Masonic Lodge Property		1. No.
2. County Schuyler		5. Other Name(s) Rambo Drug Store		2. County
3. Location of Negatives NEMO Regional Planning Comm.				
6. Specific Location Main St. lot 7, blk 28, Old Town, Glenwood SW 1/4 of SW 1/4 of Section 15, T 66 N, R 15 W		16. Thematic Category	28. No. of Stories 2	4. Present Name(s)
7. City or Town If Rural, Township & Vicinity Glenwood		17. Date(s) or Period 1869	29. Basement? Yes <input type="checkbox"/> No <input checked="" type="checkbox"/>	
8. Site Plan with North Arrow 		18. Style or Design Vernacular	30. Foundation Material brick	5. Other Name(s)
9. Coordinates UTM Lat Long 15/536175/4485365		19. Architect or Engineer	31. Wall Construction brick	
10. Site <input type="checkbox"/> Building <input checked="" type="checkbox"/> Structure <input type="checkbox"/> Object <input type="checkbox"/>		20. Contractor or Builder Stiles & Alex Forsha	32. Roof Type & Material parapet, pent	
11. On National Register? Yes <input type="checkbox"/> No <input checked="" type="checkbox"/>		21. Original Use, if apparent Commercial	33. No. of Bays Front 3 Side	
12. Is It Eligible? Yes <input checked="" type="checkbox"/> No <input type="checkbox"/>		22. Present Use 1st - empty 2nd - Masonic Lodge	34. Wall Treatment common bond	
13. Part of Estab. Hist. Dist.? Yes <input type="checkbox"/> No <input checked="" type="checkbox"/>		23. Ownership Public <input type="checkbox"/> Private <input checked="" type="checkbox"/>	35. Plan Shape rec	
14. District Potent'l? Yes <input type="checkbox"/> No <input checked="" type="checkbox"/>		24. Owner's Name & Address, if known AF & AM Lodge #427 Glenwood, MO 63541	36. Changes (Explain in #42) Addition <input type="checkbox"/> Altered <input checked="" type="checkbox"/> Moved <input type="checkbox"/>	
15. Name of Established District		25. Open to Public? restricted Yes <input checked="" type="checkbox"/> No <input type="checkbox"/>	37. Condition Interior fair Exterior fair	
42. Further Description of Important Features Built as part of the 4 storefront building, this section retains its original integrity. The arched, attenuated 2nd story windows have stone key-stones and retains its original 16 light motif. The 1st story has narrow, delicate cast metal columns, 9 light storefront windows, and its inset double leaf entrance. The E bay of this front facade has a single leaf entrance which leads to the 2nd story level. Across this facade is a denticulated cornice and 2 sawtooth corbelled courses. The rear facade has a window and a single leaf entrance. E and W walls are common walls. In the (cont)		26. Local Contact Person or Organization NEMO Regional Planning Comm.	38. Preservation Underway? Yes <input type="checkbox"/> No <input checked="" type="checkbox"/>	
43. History and Significance Built as a part of a 4 storefront complex, this group of building was one of the 1st in the commercial area and ironically remains as on the few still intact. This section was used a drug store for a number of years. Dr. J.H. Rambo operated this store at the turn of the century. J.H. Rambo, MD, b. 1851 in Ohio to Geo. W. and Liza L. Far, came to Missouri in 1856. He attended 2 years at the Normal School, taught (cont)		27. Other Surveys in Which Included	39. Endangered? By What? Yes <input type="checkbox"/> No <input checked="" type="checkbox"/>	
44. Description of Environment and Outbuildings Sitting on a slight embankment, the building has a concrete stoop and faces S. To the rear is a corrugated metal, gable roofed shed. This set of buildings are the only remaining part of the original business district.			40. Visible from Public Road? Yes <input checked="" type="checkbox"/> No <input type="checkbox"/>	
45. Sources of Information 1878, 1898, 1916 Atlas 1888 History Glenwood - Kerby Personal Interview with A & E. Smyser, 2/81			41. Distance from and Frontage on Road	
		46. Prepared by Linda Harper, HPS	47. Organization NEMO Regional Planning Comm	
		48. Date 2/81	49. Revision Date(s)	

42. cont

1870's a pent porch extended across the front facade. Later the 2nd story W bay was an entrance and lead onto a porch with a frame balustrade. By 1913 these porches were razed.

43. cont

school awhile, then clerked in a drug store and read medicine under Dr. S.L. Bergin for 5 years. In 1879-80 he attended lectures at the College of Physicians and Surgeons at Keokuk, graduating in 1882. In 1874 he had married Phidelia L. Gray and had 2 children. Mrs. Rambo was born 1848 in Ohio. The doctor was a member of the Odd Fellows and of the AOUE Lodge.

The Masons bought the building in c. 1930 and continue to use the 2nd story as a lodge area.





MARKET

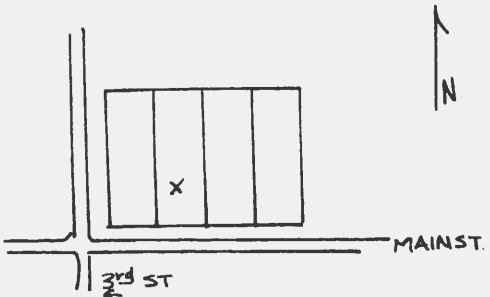
ICE

GLENWOOD

US POST OFFICE

HISTORIC INVENTORY

OK-A3-005 128

1 No G - 44		4 Present Name(s) Bud's Market		1. No
2 County Schuyler		5 Other Name(s)		
3 Location of Negatives NEMO Regional Planning Comm.		Glenwood Reunion Association Property		
6 Specific Location Main St. lot 6, Blk. 28, Old Town, Glenwood, SW 1/4 of SW 1/4 of Sect. 15, T 66 N, R 15 W		16. Thematic Category		2. County
		17 Date(s) or Period 1869		
7 City or Town If Rural, Township & Vicinity Glenwood		18 Style or Design Vernacular		4. Present Name(s)
8 Site Plan with North Arrow		19. Architect or Engineer		
		20. Contractor or Builder Stiles and Alex Forsha		5. Other Name(s)
		21. Original Use, if apparent Grocery		
9 Coordinates UTM Lat Long 15/ 536170/4485365		22 Present Use Grocery		6. Other Name(s)
10 Site: <input type="checkbox"/> Building <input checked="" type="checkbox"/> Structure: <input type="checkbox"/> Object: <input type="checkbox"/>		23 Ownership Public <input type="checkbox"/> Private <input checked="" type="checkbox"/>		
11. On National Register? Yes <input type="checkbox"/> No <input checked="" type="checkbox"/>		24 Owner's Name & Address, if known Glenwood Reunion Assoc. Glenwood, MO 63541		7. Other Name(s)
12. Is It Eligible? Yes <input checked="" type="checkbox"/> No <input type="checkbox"/>		25. Open to Public? Yes <input type="checkbox"/> No <input checked="" type="checkbox"/>		
13 Part of Estab. Yes <input type="checkbox"/> Hist. Dist.? No <input checked="" type="checkbox"/>		26 Local Contact Person or Organization NEMO Regional Planning Comm.		8. Other Name(s)
14. District Potent'l? Yes <input type="checkbox"/> No <input checked="" type="checkbox"/>		27. Other Surveys in Which Included		
15 Name of Established District		28. No. of Stories 2		9. Other Name(s)
		29. Basement? Yes <input type="checkbox"/> No <input checked="" type="checkbox"/>		
		30. Foundation Material brick		10. Other Name(s)
		31. Wall Construction brick		
		32. Roof Type & Material parapet, pent		11. Other Name(s)
		33. No. of Bays Front 3 Side -		
		34. Wall Treatment common bond		12. Other Name(s)
		35. Plan Shape rec.		
		36. Changes (Explain in #42) Addition: <input type="checkbox"/> Altered <input checked="" type="checkbox"/> Moved <input type="checkbox"/>		13. Other Name(s)
		37. Condition Interior fair Exterior fair		
		38. Preservation Underway? Yes <input type="checkbox"/> No <input checked="" type="checkbox"/>		14. Other Name(s)
		39. Endangered? By What? Yes <input type="checkbox"/> No <input checked="" type="checkbox"/>		
		40. Visible from Public Road? Yes <input checked="" type="checkbox"/> No <input type="checkbox"/>		15. Other Name(s)
		41. Distance from and Frontage on Road		
42. Further Description of Important Features Built as one of four storefront units, they are all similar in style and plan. It is the only unit which is painted. A corbelled brick cornice with both sawtooth and dentil courses extends across the facade. Two of the 3 2nd story windows with arched headers and key stone are boarded up. The central window is 6/6. A central inset entrance has a single leaf entrance and is flanked by delicate cast metal columns. The large 9 light store front windows remain intact. E and W walls are common walls. There is a 1st story rear entrance.				
43. History and Significance The building and its companion to the W (G-45) were used for many years jointly at the 1st story level. Dry goods were sold on the W and grocery products on the E. It was operated by many owners including Elbert Hale, Lem Childs, Mr. Ferguson, Roy Martin, and Harold Smith. It was then purchased by the Glenwood Reunion Association. From that time on the W (G-45) was used by the Assoc. and the E became rental property. (cont)				
44. Description of Environment and Outbuildings The house faces S and sits close to Main St. There are no outbuildings. A concrete sidewalk extends across the front facade.				
45. Sources of Information Glenwood - Kerby Personal Interview with A and E Smyser 2/81 1888 History			46. Prepared by Linda Harper, HPS 47. Organization NEMO Regional Planning Comm. 48. Date 2/81 49. Revision Date(s)	

43. cont.

It continued to be a grocery, operating under these properties: Smokey Whitworth, Walter Burnett, Gene Webster, Bob Datson, James Kerse and currently Bud Lancaster.





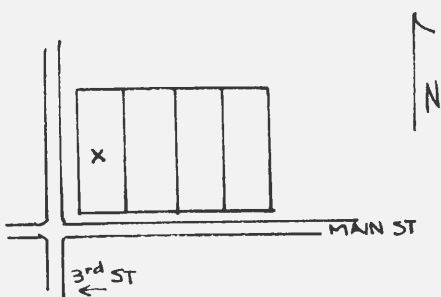
COMMUNITY
HALL

BOLSHAKOV

ICE

HISTORIC INVENTORY

SK-AS-005 129

1 No G - 45		4. Present Name(s) Community Hall		1. No
2 County Schuyler		5 Other Name(s)		
3 Location of Negatives NEMO Regional Planning Comm.		Glenwood Reunion Association		
6 Specific Location Main-3rd St. lot 5 Blk 28 Old Town Glenwood SW 1/4 of SW 1/4 of Sect. 15, T 66 N, R15 W		16. Thematic Category		2. County
		17 Date(s) or Period 1869		
7 City or Town If Rural, Township & Vicinity Glenwood		18. Style or Design Vernacular		4. Present Name(s)
8 Site Plan with North Arrow		19. Architect or Engineer		
		20. Contractor or Builder Stiles and Alex Forsha		5. Other Name(s)
		21. Original Use, if apparent mercantile business		
9 Coordinates UTM Lat Long 15/ 536165/4485365		22 Present Use community hall		3. County
10 Site: Building <input checked="" type="checkbox"/> Structure: Object <input type="checkbox"/>		23 Ownership Public <input type="checkbox"/> Private <input checked="" type="checkbox"/>		
11. On National Register? Yes <input type="checkbox"/> No <input checked="" type="checkbox"/>		24 Owner's Name & Address, if known Glenwood Reunion Assoc Glenwood, MO 63541		4. Present Name(s)
12. Is It Eligible? Yes <input checked="" type="checkbox"/> No <input type="checkbox"/>		25. Open to Public? Yes <input checked="" type="checkbox"/> No <input type="checkbox"/>		
13 Part of Estab Hist Dist.? Yes <input type="checkbox"/> No <input checked="" type="checkbox"/>		26. Local Contact Person or Organization NEMO Regional Planning Comm.		5. Other Name(s)
14. District Potent'l? Yes <input type="checkbox"/> No <input checked="" type="checkbox"/>		27. Other Surveys in Which Included		
15. Name of Established District		28. No. of Stories 2		3. County
		29. Basement? Yes <input type="checkbox"/> No <input checked="" type="checkbox"/>		
		30. Foundation Material brick		4. Present Name(s)
		31. Wall Construction brick		
		32. Roof Type & Material parpapet, pent		5. Other Name(s)
		33. No. of Bays Front 3 Side 3		
		34. Wall Treatment common bond		3. County
		35. Plan Shape rec		
		36. Changes (Explain in #42) Addition: <input type="checkbox"/> Altered <input checked="" type="checkbox"/> Moved <input type="checkbox"/>		4. Present Name(s)
		37. Condition Interior fair Exterior fair		
		38. Preservation Underway? Yes <input type="checkbox"/> No <input checked="" type="checkbox"/>		5. Other Name(s)
		39. Endangered? By What? Yes <input type="checkbox"/> No <input checked="" type="checkbox"/>		
		40. Visible from Public Road? Yes <input checked="" type="checkbox"/> No <input type="checkbox"/>		3. County
		41. Distance from and Frontage on Road		
42. Further Description of Important Features The corbelled brick cornice with sawtooth and dentil courses extends across the front and W facade of this structure which is a part of 4 units which are similar in style and plan. The 2nd story windows are boarded up, but retain their double rowlock arched header and keystone. Tapering cast iron columns with lotus type capitals flank the single leaf inset entrance. The large storefront windows have been enclosed and made smaller. Second story windows on the W have been boarded up. No steps or porch lead to the central second story entrance to the W. (cont.)				
43 History and Significance The building's first floor was used jointly with that of G - 44 and was operated by Elbert Hale, Lem Childs, Mr. Ferguson, Roy Martin, and Howard Smith. It was used as a mercantile/ dry goods company. The Glenwood Reunion Association purchased the building and it has served their purposes and as a community center since that time.				
44. Description of Environment and Outbuildings Located on the NE corner of 3rd and Main St., the building faces S. A concrete sidewalk extends across the front facade. There are no out buildings.				
45 Sources of Information Glenwood - Kerby Personal Interview with A and E Smyser 2/81 1888 History			46. Prepared by Linda Harper, HPS	
			47. Organization NEMO Regional Planning Comm	
			48. Date 2/81	49. Revision Date(s)

42. cont.

The E wall is a common wall. There is a entrance and window on the rear facade.





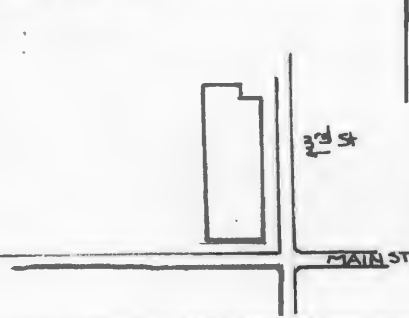
COMMUNITY
HALL

BUDS MARKET

SK-AS-005-130

Office of Historic Preservation, P.O. Box 176, Jefferson City, Missouri 65101

HISTORIC INVENTORY

1. No G - 46		4. Present Name(s) Glenwood Rural Osteopathic Clinic		1. No.
2. County Schuyler		5. Other Name(s) Logan's Bank		
3. Location of Negatives NEMO Regional Planning Comm.				
6. Specific Location Main and 3rd Sts. lot 16, Blk. 27, Old Town, Glenwood SW 1/4 of Sect. 15 T 66 N, R 15W		16. Thematic Category	28. No. of Stories 1	2. County
7. City or Town II Rural, Township & Vicinity Glenwood		17. Date(s) or Period 1921-22	29. Basement? Yes <input checked="" type="checkbox"/> No <input type="checkbox"/>	
8. Site Plan with North Arrow 		18. Style or Design Classic Revival	30. Foundation Material concrete	
		19. Architect or Engineer	31. Wall Construction brick	4. Present Name(s)
		20. Contractor or Builder	32. Roof Type & Material parapet	
		21. Original Use, if apparent Bank	33. No. of Bays Front 1 Side 5	
		22. Present Use Clinic	34. Wall Treatment common bond	5. Other Name(s)
		23. Ownership Public <input type="checkbox"/> Private <input checked="" type="checkbox"/>	35. Plan Shape rec.	
		24. Owner's Name & Address, if known KOH Kirksville, MO 63501	36. Changes (Explain in #42) Addition <input type="checkbox"/> Altered <input checked="" type="checkbox"/> Moved <input type="checkbox"/>	
9. Coordinates UTM Lat Long 15/ 536120/4485365		25. Open to Public? Yes <input checked="" type="checkbox"/> No <input type="checkbox"/>	37. Condition Interior Exterior good	
10. Site <input type="checkbox"/> Building <input checked="" type="checkbox"/> Structure <input type="checkbox"/> Object <input type="checkbox"/>		26. Local Contact Person or Organization NEMO Regional Planning Comm.	38. Preservation Underway? Yes <input type="checkbox"/> No <input checked="" type="checkbox"/>	
11. On National Register? Yes <input type="checkbox"/> No <input checked="" type="checkbox"/>		27. Other Surveys in Which Included	39. Endangered? By What? Yes <input checked="" type="checkbox"/> No <input type="checkbox"/> soon to be for sale	
12. Is II Eligible? Yes <input checked="" type="checkbox"/> No <input type="checkbox"/>			40. Visible from Public Road? Yes <input checked="" type="checkbox"/> No <input type="checkbox"/>	
13. Part of Estab. Yes <input type="checkbox"/> Hist. Dist.? No <input checked="" type="checkbox"/>			41. Distance from and Frontage on Road	
14. District Potent'l? Yes <input type="checkbox"/> No <input checked="" type="checkbox"/>				
15. Name of Established District				
42. Further Description of Important Features Classical affinities include a wide entablature with projecting cornice, dentils, a triglyph motif and circular patterns in block medallions. These details, plus a molded architrave, brick pilaster capitals, a wide pier base, large doric columns flanking the primary S facade entrance and the name plate are all constructed of concrete. The sills of the large 3 part side windows and transoms are also of concrete. A solid brick balustrade caps the structure. The inset entrance is set off by flanking attenuated windows and a wide entablature with projecting cornice (cont.)				
43. History and Significance In 1921-22 W. C. Logan built this structure and moved his bank from the brick store front to the E (G- 42) into its new location. Prosperity at that time made it seem unlikely that the depression would soon hit and the bank would close its doors on Jan. 11, 1933. John Markey was the cashier at the time of closing (G-40). Later the building housed a restaurant, Nelson Hopper's (G-34) drug store, and eventually (cont.)				
44. Description of Environment and Outbuildings It sits at the NW corner of 3rd and Main St. & faces S. There are no out buildings. A city park and the water tower are to the N of the building.				
45. Sources of Information Glenwood - Kerby Personal Interview with A and E Smyser 2/81, G. Lonis 2/81			46. Prepared by Linda Harper, HPS 47. Organization NEMO Regional Planning Comm 48. Date 2/81 49. Revision Date(s)	

42. cont.

molding. The side bays are set off by the brick pilasters and windows have been altered to a smaller size. The N bay of the facade also has an entrance. There is a stair well and basement level entrance on the N facade.

43. cont.

the KOH Clinic. Due to new construction to house the clinic the old bank building will soon again be empty.

The bank stands on the site of a large poultry slaughter house which provides winter employment for many of the Glenwood men.

(See G-42 for history of Wm. Logan and Logan's Bank)





LOGAN'S BANK

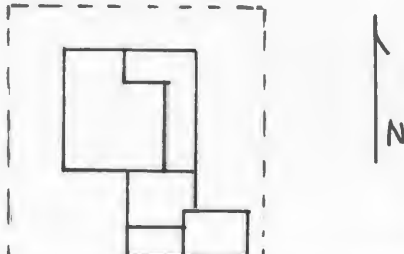
GLENWOOD
RURAL CLINIC
OSTEOPATHIC

GLENWOOD

SK-AS-005-121

Office of Historic Preservation, P.O. Box 176, Jefferson City, Missouri 65101

HISTORIC INVENTORY

1. No G 47		4. Present Name(s) Lancaster Residence		1. NO.
2. County Schuyler		5. Other Name(s)		
3. Location of Negatives NEMO Regional Planning Comm.		Leedom Residence, Case Residence		
6. Specific Location Locust Street lot 3, blk 40, Old Town, Glenwood SW 1/4 of SW 1/4 of Sect 15 T66N, R15W		16. Thematic Category		2. County
7. City or Town Glenwood		17. Date(s) or Period c 1895		
8. Site Plan with North Arrow 		18. Style or Design Queen Anne		
9. Coordinates Lat Long		19. Architect or Engineer		4. Present Name(s)
UTM 15/536015/4485215		20. Contractor or Builder		
10. Site II Building II Structure II Object II		21. Original Use, if apparent Residence		
11. On National Register? Yes II No X		22. Present Use Residence		5. Other Name(s)
12. Is II Eligible? Yes X No II		23. Ownership Public II Private X		
13. Part of Estab. Hist Dist.? Yes II No X		24. Owner's Name & Address, if known Russell Lancaster Glenwood, MO 63541		
14. District Potent'ly? Yes II No X		25. Open to Public? Yes II No X		5. Other Name(s)
15. Name of Established District		26. Local Contact Person or Organization NEMO Regional Planning Comm.		
		27. Other Surveys in Which Included		
42. Further Description of Important Features A gabled ell projects to the front (N) and is accented by a raking cornice with a scalloped edge. Windows are 2/2, trabeated, and some are paired. A truncated porch wraps around the NE corner and caps 3 entrances. It has turned posts and cutwork brackets. An ell at the SE corner connects the main block to a gabled section which may have originally been a summer kitchen or outbuilding.				
43. History and Significance Bill Leedom probably built this house. He operated a pool hall on Main Street c. 1905. The next owner was Lee Case followed by Russell Lancaster.				
44. Description of Environment and Outbuildings sitting in a fenced yard and facing N, the house is located S of the business block of Glenwood.				
45. Sources of Information 1898 Atlas Personal Interview with A & E Smyser 2/81		46. Prepared by Linda Harper, HPS		
		47. Organization NEMO Regional Planning Comm		
		48. Date 2/81		
		49. Revision Date(s)		

SK- AS-005-131





SK-AS-005-132

Office of Historic Preservation, P.O. Box 176, Jefferson City, Missouri 65101

HISTORIC INVENTORY

<p>1 No G - 48</p> <p>2 County Schuyler</p> <p>3 Location of Negatives NEMO Regional Planning Comm.</p>	<p>4. Present Name(s) Stewart Residence</p> <p>5 Other Name(s) Hounson Residence</p>	1. No.				
<p>6 Specific Location Park St. lots 5 and 6, Blk 23, Old Town, Glenwood, SW 1/4 of SW 1/4 of Sect 15, T 66 N, R 15 W</p> <p>7 City or Town Glenwood</p> <p>8. Site Plan with North Arrow</p> <div style="text-align: center;"> <p>PARK ST</p> </div>	<p>16. Thematic Category</p> <p>17 Date(s) or Period c. 1870's</p> <p>18. Style or Design Vernacular</p> <p>19. Architect or Engineer</p> <p>20. Contractor or Builder</p> <p>21. Original Use, if apparent Residence</p> <p>22. Present Use Abandoned</p> <p>23 Ownership Public <input type="checkbox"/> Private <input checked="" type="checkbox"/></p> <p>24 Owner's Name & Address, if known Roscoe and Ruby Stewart Glenwood, Mo. 63541</p> <p>25. Open to Public? Yes <input type="checkbox"/> No <input checked="" type="checkbox"/></p> <p>26. Local Contact Person or Organization NEMO Regional Planning Comm.</p> <p>27. Other Surveys in Which Included</p>	<p>28. No. of Stories 1</p> <p>29. Basement? Yes <input type="checkbox"/> No <input checked="" type="checkbox"/></p> <p>30. Foundation Material stone piers</p> <p>31. Wall Construction frame</p> <p>32. Roof Type & Material gable, asphalt, sh.</p> <p>33. No. of Bays Front 3 Side 2</p> <p>34. Wall Treatment clap board</p> <p>35. Plan Shape rec.</p> <p>36. Changes (Explain in #42) Addition: <input checked="" type="checkbox"/> Altered <input checked="" type="checkbox"/> Moved <input type="checkbox"/></p> <p>37. Condition Interior Exterior poor</p> <p>38. Preservation Underway? Yes <input type="checkbox"/> No <input checked="" type="checkbox"/></p> <p>39. Endangered? By What? Yes <input checked="" type="checkbox"/> No <input type="checkbox"/> Abandoned</p> <p>40. Visible from Public Road? Yes <input checked="" type="checkbox"/> No <input type="checkbox"/></p> <p>41. Distance from and Frontage on Road</p>	2. County			
<p>9 Coordinates Lat Long 15/ 535920/4485460</p> <p>10. Site <input type="checkbox"/> Structure <input type="checkbox"/> Building <input checked="" type="checkbox"/> Object <input type="checkbox"/></p> <table border="1" style="width: 100%; border-collapse: collapse;"> <tr> <td style="width: 50%;">11. On National Register? Yes <input type="checkbox"/> No <input checked="" type="checkbox"/></td> <td style="width: 50%;">12. Is It Eligible? Yes <input checked="" type="checkbox"/> No <input type="checkbox"/></td> </tr> <tr> <td>13 Part of Estab. Hist. Dist.? Yes <input type="checkbox"/> No <input checked="" type="checkbox"/></td> <td>14. District Potent'l? Yes <input type="checkbox"/> No <input checked="" type="checkbox"/></td> </tr> </table> <p>15. Name of Established District</p>	11. On National Register? Yes <input type="checkbox"/> No <input checked="" type="checkbox"/>	12. Is It Eligible? Yes <input checked="" type="checkbox"/> No <input type="checkbox"/>	13 Part of Estab. Hist. Dist.? Yes <input type="checkbox"/> No <input checked="" type="checkbox"/>	14. District Potent'l? Yes <input type="checkbox"/> No <input checked="" type="checkbox"/>	<p>42. Further Description of Important Features This simple structure with its gable end to the front is accented by a raking cornice supported on capped corner boards, a central entrance, and pedimented headers. Windows are either 6/6 or 2/2. Metal sheets form a skirting. A new porch with wrought iron balusters give access to the front entrance. The structure has a central chimney. A small trailer has been attached to the NW corner.</p> <p>43. History and Significance This house may be one of the oldest in this community. It is typical of a style prevalent in this town as well as the surrounding rural area where the gable end is to the front facade. About the turn of the century, Mark Hounson, a clerk at the Rector-Feeman (G-41) lived here. He was also a meat cutter by trade. He died c. 1940. Later his son Walter "Duffy" Hounson inherited it but sold it to the current owners recently. (cont)</p> <p>44. Description of Environment and Outbuildings The small house sits close to Park St. facing S. To its NW is a gabled shed with vertical board siding.</p>	4. Present Name(s)
11. On National Register? Yes <input type="checkbox"/> No <input checked="" type="checkbox"/>	12. Is It Eligible? Yes <input checked="" type="checkbox"/> No <input type="checkbox"/>					
13 Part of Estab. Hist. Dist.? Yes <input type="checkbox"/> No <input checked="" type="checkbox"/>	14. District Potent'l? Yes <input type="checkbox"/> No <input checked="" type="checkbox"/>					
<p>45 Sources of Information Personal Interview with A and E Smyser 2/81</p>	<p>46. Prepared by Linda Harper, HPS</p> <p>47. Organization Regional Planning Comm.</p> <p>48. Date 2/81</p> <p>49. Revision Date(s)</p>	5. Other Name(s)				

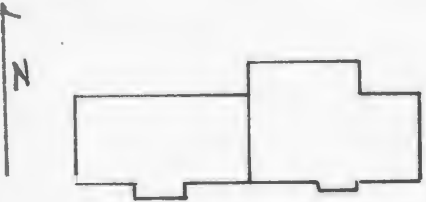
43. cont.

It has been abandoned most of the time since c. 1950.





HISTORIC INVENTORY

1. No. G - 49		4. Present Name(s) Webster Property		1. No.	
2. County Schuyler		5. Other Name(s)		2. County	
3. Location of Negatives NEMO Regional Planning Comm.		Glenwood School, District 21		4. Present Name(s)	
6. Specific Location Elm Street Blk 31, Potter, Hughes & Forsha's Add., Glenwood NE of SE of Sect. 16, T 66 N, R 15 W		16. Thematic Category		28. No. of Stories 2	
7. City or Town II Rural, Township & Vicinity Glenwood		17. Date(s) or Period 1922		29. Basement? Yes <input checked="" type="checkbox"/> No <input type="checkbox"/>	
8. Site Plan with North Arrow 		18. Style or Design Vernacular		30. Foundation Material Concrete	
		19. Architect or Engineer		31. Wall Construction Brick	
		20. Contractor or Builder		32. Roof Type & Material parapet	
		21. Original Use, if apparent School		33. No. of Bays Front 10 Side 1	
		22. Present Use Contractor's supply & equipment storage		34. Wall Treatment Common bond	
		23. Ownership Public <input type="checkbox"/> Private <input checked="" type="checkbox"/>		35. Plan Shape rectangular	
		24. Owner's Name & Address, if known Tommy Webster Glenwood, MO 63541		36. Changes (Explain in #42) Addition <input checked="" type="checkbox"/> Altered <input checked="" type="checkbox"/> Moved <input type="checkbox"/>	
9. Coordinates UTM Lat Long 15/535790/4485600		25. Open to Public? Yes <input type="checkbox"/> No <input checked="" type="checkbox"/>		37. Condition Interior Exterior poor	
10. Site <input type="checkbox"/> Building <input checked="" type="checkbox"/> Structure <input type="checkbox"/> Object <input type="checkbox"/>		26. Local Contact Person or Organization NEMO Regional Planning Comm.		38. Preservation Underway? Yes <input type="checkbox"/> No <input checked="" type="checkbox"/>	
11. On National Register? Yes <input type="checkbox"/> No <input checked="" type="checkbox"/>		27. Other Surveys in Which Included		39. Endangered? By What? Yes <input checked="" type="checkbox"/> No <input type="checkbox"/>	
12. Is It Eligible? Yes <input checked="" type="checkbox"/> No <input type="checkbox"/>				40. Visible from Public Road? Yes <input checked="" type="checkbox"/> No <input type="checkbox"/>	
13. Part of Estab. Hist. Dist.? Yes <input type="checkbox"/> No <input checked="" type="checkbox"/>				41. Distance from and Frontage on Road	
14. District Potent'l? Yes <input type="checkbox"/> No <input checked="" type="checkbox"/>					
15. Name of Established District					
42. Further Description of Important Features The large 5 bay block to the W is the original section. Its central section is slightly projecting & there is a double leaf entrance. This bay contains the stairwell. Many of the small lights in the large windows have been broken and are now boarded up. There is no header course. A denticulated cornice extends about the building. To the W there is a 2d story entrance with an iron fire escape. A 5 bay gymnasium addition extends to the E. This section also has a 5 bay S facade with a double leaf central entrance. Several bays have been altered to large					
43. History and Significance Stiles Forsha built the first school building, a frame structure, in 1869. It was later dismantled and a large two story brick structure was built in 1880. Burning beyond repair, the school was destroyed in October of 1920. Classes were held in the two churches and above the bank until the new structure was finished in 1922. The gym was added in 1928. (Continued on back)					
44. Description of Environment and Outbuildings The elongated building sits in a large open lot and faces S. There are no outbuildings. It is in the NW part of the Glenwood community.					
45. Sources of Information Personal Interview with A. & E. Smyser, G. Lonis, February, 1981 Glenwood-Kerby SCHS AF-Schools				46. Prepared by Linda Harper, HPS	
				47. Organization NEMO Regional Planning Comm.	
				48. Date 2/81	
				49. Revision Date(s)	

1. No.

2. County

4. Present Name(s)

5. Other Name(s)

42. garage type openings on the E & N.
43. The building ceased to house the high school in 1945. In 1965 the district was reorganized into Schuyler R - I. As late as 1976 the building and 3 mobile classrooms housed grades 1-6. It closed altogether in 1978. The last year it has served as a construction equipment shed.

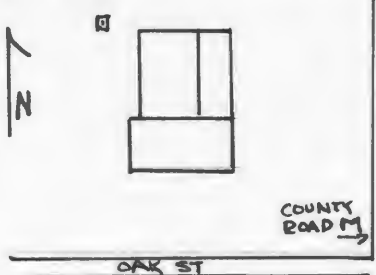


28 206



SK AS 005 134

HISTORIC INVENTORY

1. No G - 50		4. Present Name(s) Simbro Property		1. No.
2. County Schuyler		5. Other Name(s)		
3. Location of Negatives NEMO Regional Planning Comm.				
6. Specific Location Oak Street lot 11, Blk 30, Potter, Hughes, Forsha's Add., Glenwood NE 1/4 of SE 1/4 of Sect. 16, T 66 N, R 15 W		16. Thematic Category		2. County
		17. Date(s) or Period C 1870's-1880's		
7. City or Town Glenwood		18. Style or Design Z type		4. Present Name(s)
8. Site Plan with North Arrow		19. Architect or Engineer		
		20. Contractor or Builder		
		21. Original Use, if apparent Residence		
9. Coordinates Lat Long 15/535810/4485665		22. Present Use Abandoned		5. Other Name(s)
10. Site: <input type="checkbox"/> Building: <input checked="" type="checkbox"/> Structure: <input type="checkbox"/> Object: <input type="checkbox"/>		23. Ownership Public: <input type="checkbox"/> Private: <input checked="" type="checkbox"/>		
11. On National Register? Yes: <input type="checkbox"/> No: <input checked="" type="checkbox"/>		24. Owner's Name & Address, if known Russell Simbro Rt. 1 Lancaster, MO 63548		
12. Is It Eligible? Yes: <input checked="" type="checkbox"/> No: <input type="checkbox"/>		25. Open to Public? Yes: <input type="checkbox"/> No: <input checked="" type="checkbox"/>		
13. Part of Estab. Hist. Dist.? Yes: <input type="checkbox"/> No: <input checked="" type="checkbox"/>		26. Local Contact Person or Organization NEMO Regional Planning Comm.		
14. District Potent'l? Yes: <input type="checkbox"/> No: <input checked="" type="checkbox"/>		27. Other Surveys in Which Included		
15. Name of Established District		28. No. of Stories 1		
		29. Basement? Yes: <input type="checkbox"/> No: <input checked="" type="checkbox"/>		
		30. Foundation Material Molded concrete block		
		31. Wall Construction frame		
		32. Roof Type & Material gable, asphalt sh.		
		33. No. of Bays Front 3 Side 3		
		34. Wall Treatment Clapboard		
		35. Plan Shape rec.		
		36. Changes (Explain in #42) Addition: <input checked="" type="checkbox"/> Altered: <input type="checkbox"/> Moved: <input type="checkbox"/>		
		37. Condition Interior Exterior: <u>deteriorated</u>		
		38. Preservation Underway? Yes: <input type="checkbox"/> No: <input checked="" type="checkbox"/>		
		39. Endangered? By What? Yes: <input checked="" type="checkbox"/> No: <input type="checkbox"/> abandoned		
		40. Visible from Public Road? Yes: <input checked="" type="checkbox"/> No: <input type="checkbox"/>		
		41. Distance from and Frontage on Road		
42. Further Description of Important Features The L-shaped house has a pent room at its NE corner. It is accented by capped cornerboards supporting a raking cornice, corbelled chimney caps, & trabeated window headers. Windows appear to have been 4/4, but many are now 4/1 or 2/1. The entrance is protected by a gable cap. It is quite typical of the Z type construction.				
43. History and Significance Past owners include Jake Simbro, Zack O'Briant, Harry Martin, and Alvie Berklin.				
44. Description of Environment and Outbuildings The house sits at the NW edge of Glenwood, faces S onto Oak Street, and sits directly N of the old school building (G-49). County Road M runs N to S along its E boundary. To the NW is a well, to its NE is a small frame shed with a gable roof. A trailer is to its SE.				
45. Sources of Information Personal Interview with A. & E. Smyser February, 1981.		46. Prepared by Linda Harper, HPS		
		47. Organization NEMO Regional Planning Comm.		
		48. Date 2/81		
		49. Revision Date(s)		



INDEX

1. Description of Independence Township
2. Bibliography
3. Maps
4. Forms 1-22

INDEPENDENCE TOWNSHIP

Located in the southeast corner of Schuyler County this rectangular township contains 45 square miles & sections 1-3, 10-15, 22-27 & 34-36 of T 65 N, R 14 W; sections 4-9, 16-21 & 28-33 of T 65 N, R 13 W; sections 1-3 & 10-15 of T 64 N, R 14 W; and sections 4-9 & 16-18 of T 64 N, R 13 W. Waterways in the area generally run northwest to southeast. The south fork of the Middle Fabius River traverses northwest to southeast through the middle of the township. The north fork of the South Fabius River cuts through the southwest corner & the middle fork of the Middle Fabius River cuts through the northeast corner. Major creeks include Brushy Creek, Brush Creek, & Bridge Creek & there are numerous small creeks & streams. Topography features rolling hills with a combination of open pasture & timber land. River valleys are neither wide nor deep. Due to the large number of waterways, there are numerous small bridges & crossings. The Scotland-Schuyler County line forms the east boundary & the Adair-Schuyler County line is the south boundary. Within this area county roads generally branch east or west off of County Road A which runs to the north and south. County Road D runs both east and west, County Road E runs west and County Road T runs east.

No major towns are located within the boundaries of this township. Trade centers for the area are Downing to the north & Queen City to the west. The outskirts of the Germania community (see Prairie East Township) spread into sections 3, 10 & 15 of T 65 N, R 14 W. At the southwest corner of section 22, T 65 N, R 14 W was the community of Clifton where there was a Post Office at the turn of the century. Nothing remains of this small community.

Social events were often associated with the rural schools & churches. Only 2 of the 8 rural schools & 2 of the 6 churches remain.

Settlers arrived in this township relatively early & several old family names predominate. There are several Centennial Farms. Economy in this area was an agriculture base. By the turn of the century large stock farms were scattered over the township. Purebred cattle, sheep, horses & chickens

all played an important roll. Early settlers had driven their stock, cattle, hogs, turkeys, etc. to Alexandria on the Mississippi River but the coming of the railroads by the 1870's made the development of large herds & specialization possible. Existing alongside these large acreages, the small farmer with his 40 acre plot who was doing general farming was still able to provide for his family adequately.

Architecture reflects the economy & the agricultural environment. There are no examples of any of the major type with the exception of the Queen Anne cottage (I-13). Vernacular forms continue in the use of G, C, Z & A types. Many of these have been embellished with Eastlake porches & Queen Anne detailing. Houses date from c the 1870's to 1939. Most were built in the 1880's & 90's. Frame construction is the most common form. No brick structures were located which date before 1910. Later bungaloid or ranch styles are often brick or brick veneer. The only log structures are associated with I-20, but date to the 1930's when there was a revival of this type of construction. House size vary from 1 to 2 stories with a large number of 1½ story types. The broad scope of vernacular forms can be found in this township.

MAJOR BIBLIOGRAPHICAL SOURCES

History of Adair, Sullivan, Putnam and Schuyler Counties, Missouri

Originally printed 1888, reprinted 1972
Stevens Publishing Co., Astoria, IL
(1888 History)

History of Northeast Missouri, 3 volumes

edited Walter Williams
Lewis Publishing Co., Chicago/New York 1913

History of Schuyler County, Missouri

edited by Swanson & Ford
W.B. Rogers Printing Co., Trenton, MO c 1910-11
(1910 History)

Illustrated Historical Atlas of Schuyler County, Missouri

Edward Brothers of Missouri
Philadelphia, PA 1878
(1878 Atlas)

Personal extensive interview with Mr. & Mrs. John Schmitter

Platbook of Schuyler County, Missouri

Northwest Publishing Co., Philadelphia, PA 1898
(1898 Atlas)

Schuyler County Historical Society - Archival File

W.P. Hall Museum, Lancaster, MO
(SCHS-AF)

Standard Atlas of Schuyler County, Missouri

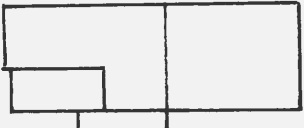
George A. Ogle & Co., Chicago, 1916
(1916 Atlas)

(Due to lack of space on the inventory forms, these sources are referred to by the abbreviations which follow them in parenthesis.)

SK AS 005 136

Office of Historic Preservation, P.O. Box 176, Jefferson City, Missouri 65101

HISTORIC INVENTORY

<p>1 No I - 1</p> <p>2 County Schuyler</p> <p>3 Location of Negatives NEMO Regional Planning Comm.</p>	<p>4 Present Name(s) Aldridge Residence</p> <p>5 Other Name(s) George Residence</p>	1. No.					
<p>6 Specific Location SW$\frac{1}{4}$ of SE$\frac{1}{4}$ of Section 27 T 65 N, R 14 W</p> <p>7 City or Town If Rural, Township & Vicinity Independence</p> <p>8 Site Plan with North Arrow</p> <div style="text-align: center;">  </div> <p>9 Coordinates UTM Lat Long 15/546580/4472550</p> <p>10 Site: Building <input checked="" type="checkbox"/> Structure: Object <input type="checkbox"/></p> <table border="1" style="width: 100%; border-collapse: collapse;"> <tr> <td style="width: 50%;">11. On National Register? Yes <input type="checkbox"/> No <input checked="" type="checkbox"/></td> <td style="width: 50%;">12. Is it Eligible? Yes <input checked="" type="checkbox"/> No <input type="checkbox"/></td> </tr> <tr> <td>13. Part of Estab. Hist. Dist.? Yes <input type="checkbox"/> No <input checked="" type="checkbox"/></td> <td>14. District Potent'l? Yes <input type="checkbox"/> No <input checked="" type="checkbox"/></td> </tr> </table> <p>15 Name of Established District</p>	11. On National Register? Yes <input type="checkbox"/> No <input checked="" type="checkbox"/>	12. Is it Eligible? Yes <input checked="" type="checkbox"/> No <input type="checkbox"/>	13. Part of Estab. Hist. Dist.? Yes <input type="checkbox"/> No <input checked="" type="checkbox"/>	14. District Potent'l? Yes <input type="checkbox"/> No <input checked="" type="checkbox"/>	<p>16. Thematic Category</p> <p>17 Date(s) or Period c 1890's</p> <p>18 Style or Design Vernacular</p> <p>19. Architect or Engineer</p> <p>20. Contractor or Builder</p> <p>21. Original Use, if apparent Residence</p> <p>22 Present Use Residence</p> <p>23 Ownership Public <input type="checkbox"/> Private <input checked="" type="checkbox"/></p> <p>24. Owner's Name & Address, if known Orval Aldridge Rt 1 Queen City, MO 63561</p> <p>25. Open to Public? Yes <input type="checkbox"/> No <input checked="" type="checkbox"/></p> <p>26. Local Contact Person or Organization NEMO Regional Planning Comm.</p> <p>27. Other Surveys in Which Included</p>	<p>28. No. of Stories 1$\frac{1}{2}$</p> <p>29. Basement? Yes <input type="checkbox"/> No <input checked="" type="checkbox"/></p> <p>30. Foundation Material poured concrete</p> <p>31. Wall Construction frame</p> <p>32. Roof Type & Material gable, asphalt sh.</p> <p>33. No. of Bays Front 3 Side</p> <p>34. Wall Treatment clapboard</p> <p>35. Plan Shape rectangular</p> <p>36. Changes Addition <input checked="" type="checkbox"/> Altered <input checked="" type="checkbox"/> Moved <input type="checkbox"/></p> <p>37. Condition Interior Exterior fair</p> <p>38. Preservation Underway? Yes <input type="checkbox"/> No <input checked="" type="checkbox"/></p> <p>39. Endangered? By What? Yes <input type="checkbox"/> No <input checked="" type="checkbox"/></p> <p>40. Visible from Public Road? Yes <input checked="" type="checkbox"/> No <input type="checkbox"/></p> <p>41. Distance from and Frontage on Road</p>	2. County
11. On National Register? Yes <input type="checkbox"/> No <input checked="" type="checkbox"/>	12. Is it Eligible? Yes <input checked="" type="checkbox"/> No <input type="checkbox"/>						
13. Part of Estab. Hist. Dist.? Yes <input type="checkbox"/> No <input checked="" type="checkbox"/>	14. District Potent'l? Yes <input type="checkbox"/> No <input checked="" type="checkbox"/>						
<p>42. Further Description of Important Features Trabeated 1/1 windows accent the large 1$\frac{1}{2}$ story, L-shaped main block. Originally an irregular shaped porch extended across the front (S) facade, but its W part has been enclosed. The windows in this new room & those on the 1st story S facade are now a small, squarish type. The front porch is now supported on timber poles. Originally a 1 story ell projected to the E. It was elongated & had a pent porch across part of its S facade. It is unclear if the present 1 story, gabled ell is a remodeling of the original or a new construction.</p> <p>43 History and Significance Natives of Ohio, Henry & Elizabeth George were married in Schuyler County c. 1862 & entered this 40 acres. Henry was a member of the Home Guards during the Civil War. They had 4 sons, Henry Harrison "Harry", Andrew, John & Jim. By 1910 Henry, age 79, & Elizabeth, age 75, had moved to Queen City & Harry was running the farm. Born in 1873, he married Lettie I. Fletcher in 1896 & they had 4 daughters & 1 (continued)</p> <p>44 Description of Environment and Outbuildings The house sits $\frac{1}{4}$ mile N of the County Road E & faces S. Outbuildings are to the N.</p>		4. Present Name(s)					
<p>45 Sources of Information 1878, 1898, 1916 Atlas 1910 History Private interview with Nelle George, 4/81</p>		<p>46. Prepared by Linda Harper, HPS</p> <p>47. Organization NEMO Regional Planning Comm.</p> <p>48. Date 4/81</p> <p>49. Revision Date(s)</p>	5. Other Name(s)				

43. son. Lettie, b. 1877, was the daughter of John Wesley (b. 1848) & Lottie D. Huskins (b. 1848) Fletcher who were married in 1869. They had 9 children & Mr. Fletcher was a general farmer & stock raiser. His farm was known as the "Horse Shoe Farm" in Independence Township. H.H. George served as road overseer & school director. He was in partnership with his brother & farmed 460 acres of land & raised Delaine Merino Sheep.



RESIDENCE OF H. H. GEORGE.
QUEEN CITY, MO.

HISTORIC PHOTO
1916 Atlas



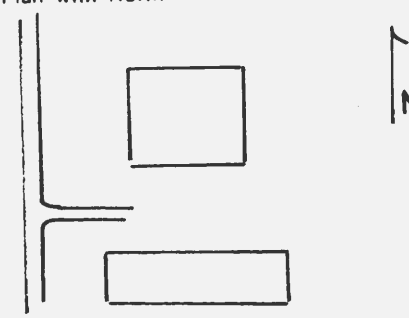


RESIDENCE OF H. H. GEORGE,
QUERN CITY, MO.

SK-AC JOS 137

Office of Historic Preservation, P.O. Box 176, Jefferson City, Missouri 65101

HISTORIC INVENTORY

1 No I - 2		4 Present Name(s) Yearns Residence		1. No.
2 County Schuyler		5 Other Name(s)		
3 Location of Negatives NEMO Regional Planning Comm.		Brushy Creek School		
6 Specific Location SW $\frac{1}{4}$ of NE $\frac{1}{4}$ of Section 26 T 65 N, R 14 W		16 Thematic Category		2. County
		17 Date(s) or Period 1924		
7 City or Town If Rural, Township & Vicinity Independence		18 Style or Design Vernacular with bungalow affinities		4. Present Name(s)
8 Site Plan with North Arrow 		19 Architect or Engineer		
		20 Contractor or Builder		5. Other Name(s)
9 Coordinates UTM Lat Long 15/548080/4473520		21 Original Use, if apparent School		
10 Site Building Structure Object Building <input checked="" type="checkbox"/> Object <input type="checkbox"/>		22 Present Use Residence		
		23 Ownership Public <input type="checkbox"/> Private <input checked="" type="checkbox"/>		
11 On National Register? Yes <input type="checkbox"/> No <input checked="" type="checkbox"/>		24 Owner's Name & Address, if known Eugene Yearn Rt 1 Queen City, MO 63561		3. No. of Stories
12 Is It Eligible? Yes <input checked="" type="checkbox"/> No <input type="checkbox"/>		25 Open to Public? Yes <input type="checkbox"/> No <input checked="" type="checkbox"/>		
13 Part of Estab. Hist. Dist.? Yes <input type="checkbox"/> No <input checked="" type="checkbox"/>		26 Local Contact Person or Organization NEMO Regional Planning Comm.		29. Basement? Yes <input checked="" type="checkbox"/> No <input type="checkbox"/>
14 District Potent'l? Yes <input type="checkbox"/> No <input checked="" type="checkbox"/>		27 Other Surveys in Which Included		
15 Name of Established District		28 No. of Stories 1		30. Foundation Material molded concrete block
		29. Basement? Yes <input checked="" type="checkbox"/> No <input type="checkbox"/>		
		31 Wall Construction frame		32. Roof Type & Material hip, asphalt sh.
		32. Roof Type & Material		
		33 No. of Bays Front 2 Side 2		34. Wall Treatment vinyl siding
		34. Wall Treatment		
		35 Plan Shape square		36. Changes (Explain in #42) Addition <input type="checkbox"/> Altered <input checked="" type="checkbox"/> Moved <input type="checkbox"/>
		36. Changes (Explain in #42)		
		37 Condition Interior good Exterior good		38. Preservation Underway? Yes <input type="checkbox"/> No <input checked="" type="checkbox"/>
		38. Preservation Underway?		
		39 Endangered? By What? Yes <input type="checkbox"/> No <input checked="" type="checkbox"/>		40. Visible from Public Road? Yes <input checked="" type="checkbox"/> No <input type="checkbox"/>
		40. Visible from Public Road?		
		41 Distance from and Frontage on Road		42. Further Description of Important Features
<p>42. Further Description of Important Features The building sits on a raised basement which has small basement level windows which have been altered. Most windows on the main level are also altered to a small, 1/1 variety. There is a large picture window on the W facade. The roofline is accented by open eaves with exposed rafter ends. On the S facade is a basement level entrance & a main level entrance with a concrete stoop.</p>				
<p>43. History and Significance Brushy Creek School was originally a typical 1 room, log building which sat S of the cemetery on land given by the Burnetts in 1876. The present building was constructed in 1924 on land owned by Ab Gier. Clay George & sons were the contractors & builders. It had a full basement & 2 rooms on the main level, and was used for both grade school & high school. The high school section was discontinued in (continued)</p>				
<p>44 Description of Environment and Outbuildings The building now faces S. A graveled county road is to the W. To the S is a large gabled garage. The property sits N of the Brushy Creek Cemetery.</p>				
45 Sources of Information 1878, 1898, 1916 Atlas Private interview with H. Yearn, 4/81 SCHS-AF, Schools			46. Prepared by Linda Harper, HPS	
			47. Organization NEMO Regional Planning Comm.	
			48. Date 4/81	
			49 Revision Date(s)	

43. 1926-27. Later one of the rooms was used to house the teacher. Following the burning of the Brushy Creek Church, the school house was used for church services, funeral^s, 4-H Club meetings, etc. until the new church was constructed in 1963. School classes were discontinued in 1965. Ruel Gosser bought the building at that time and it continued to be used for community meetings for a short period of time. Later it was purchased & remodeled into a dwelling.

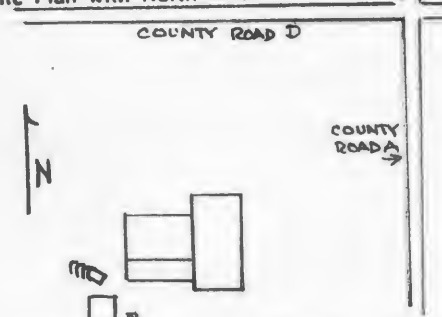




SK-AS-005-138

Office of Historic Preservation, P.O. Box 176, Jefferson City, Missouri 65101

HISTORIC INVENTORY

1. No. I - 3		4. Present Name(s) Waide Property		1. No.
2. County Schuyler		5. Other Name(s)		
3. Location of Negatives NEMO Regional Planning Comm.		McElroy Residence, Dawkins Residence		
6. Specific Location SW 1/4 of NE 1/4 of Section 19 T 65 N, R 13 W		16. Thematic Category		2. County
		17. Date(s) or Period c 1870, c 1890's		
7. City or Town II Rural, Township & Vicinity Independence		18. Style or Design G type		4. Present Name(s)
8. Site Plan with North Arrow 		19. Architect or Engineer		
9. Coordinates UTM Lat Long 15/551470/4474565		20. Contractor or Builder		5. Other Name(s)
		21. Original Use, if apparent Residence		
10. Site II Building IX Structure II Object II		22. Present Use Abandoned		
11. On National Register? Yes II No IX		23. Ownership Public II Private IX		
12. Is II Eligible? Yes XI No II		24. Owner's Name & Address, if known John E. Waide Rt. 1 Downing, MO 63536		
13. Part of Estab. Hist. Dist.? Yes II No IX		25. Open to Public? Yes II No IX		
14. District Potent'l? Yes II No IX		26. Local Contact Person or Organization NEMO Regional Planning Comm.		
15. Name of Established District		27. Other Surveys in Which Included		
42. Further Description of Important Features The rear 1 story ell may be the original section. Its N facade is 3 bay with a central entrance & has squarish, double hung windows with a 6/6 light pattern. A chimney is at the W end. Across its S facade is a pent section which appears to be original. This rear ell as well as the larger front block sit on a log sill & a later molded concrete block foundation. The front block's primary facade (E) has attenuated 2/2 windows & a central entrance with a steeply pitched gable wall dormer above. No porch remains.				
43. History and Significance Born in Kentucky in 1848, Albert Dawkins came with his parents James & Mary H. Lewis Dawkins to Schuyler County in 1856. His occupation was farming & stock raising. In 1870 he was united in marriage to Samantha Coffey, daughter of William A. & Mary J. Whiteside Coffey (I-15). James W. & Bertha L. were their children. By 1888 Mr. Dawkins owned 380 acres of well improved land. It is suspected that (continued)				
44. Description of Environment and Outbuildings The house now sits in an open pasture & faces E. A cellar with gabled entrance shed, a gabled frame shed with composition siding & E entrance, & a cistern are at the SW corner of the house. Two pent sheds are to the S. The property sits at the SW corner of the intersection of County Roads A & D.				
45. Sources of Information 1878, 1898, 1916 Atlas 1888 History Private interview with Mrs. Riley, 4/81; Jr. Bizzell, 5/81		46. Prepared by Linda Harper, HPS		
		47. Organization NEMO Regional Planning Comm.		
		48. Date 4/81		
		49. Revision Date(s) 5/81		

43. Albert, possibly with the help of his borthers James A., who married Hannah Coffey, & John R., who was a carpenter until 1879 when he went into the lumber business in Downing, built at least the rear section of the house in 1870 when he married. The larger front block probably was added during 1890's. By 1898 Robert Gamble owned the farm & residence. Oscar & "Lou" Garr McElroy purchased the property c 1915. Their son, Harvey & his wife, Bessie Wortman lived here awhile. About 1940, John Bizzell, Sr. was hired to remodel the house & Oscar & Lou moved into the house. Oscar died c. 1950. Jack & Barbara Ross lived with & took care of Lou until c. 1955 when it was then abandoned. The present owner purchased the property c. 1965.

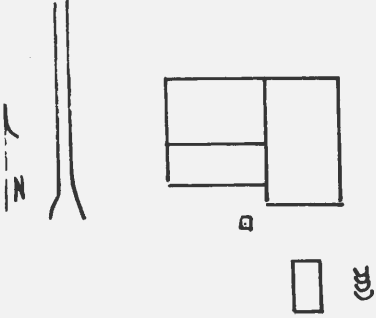




SK-45-005-134

Office of Historic Preservation, P.O. Box 176, Jefferson City, Missouri 65101

HISTORIC INVENTORY

1. No I - 4		4. Present Name(s) Anderson Residence		1. No.
2. County Schuyler		5. Other Name(s)		
3. Location of Negatives NEMO Regional Planning Comm.		Wheatley Residence		
6. Specific Location SE $\frac{1}{4}$ of SW $\frac{1}{4}$ of Section 13 T 65 N, R 14 W		16. Thematic Category		2. County
		17. Date(s) or Period c. 1895		
7. City or Town If Rural, Township & Vicinity Independence		18. Style or Design Vernacular		4. Present Name(s)
8. Site Plan with North Arrow 		19. Architect or Engineer		
		20. Contractor or Builder		5. Other Name(s)
9. Coordinates UTM Lat Long 15/549590/4475815		21. Original Use, if apparent Residence		
10. Site: <input type="checkbox"/> Building <input checked="" type="checkbox"/> Structure: <input type="checkbox"/> Object: <input type="checkbox"/>		22. Present Use Residence		
		23. Ownership Public <input type="checkbox"/> Private <input checked="" type="checkbox"/>		
11. On National Register? Yes <input type="checkbox"/> No <input checked="" type="checkbox"/>		24. Owner's Name & Address, if known Ralph Anderson Rt. 1 Downing, MO 63536		6. Other Name(s)
12. Is It Eligible? Yes <input checked="" type="checkbox"/> No <input type="checkbox"/>		25. Open to Public? Yes <input type="checkbox"/> No <input checked="" type="checkbox"/>		
13. Part of Estab. Hist. Dist.? Yes <input type="checkbox"/> No <input checked="" type="checkbox"/>		26. Local Contact Person or Organization NEMO Regional Planning Comm.		
14. District Potent'l? Yes <input type="checkbox"/> No <input checked="" type="checkbox"/>		27. Other Surveys in Which Included		
15. Name of Established District		28. No. of Stories 1		7. Other Name(s)
		29. Basement? Yes <input type="checkbox"/> No <input checked="" type="checkbox"/>		
		30. Foundation Material molded concrete block		
		31. Wall Construction frame		
		32. Roof Type & Material gable, asphalt sh.		
		33. No. of Bays Front 4 Side 3		
		34. Wall Treatment clapboard		
		35. Plan Shape L		
		36. Changes (Explain in #42) Addition <input checked="" type="checkbox"/> Altered <input type="checkbox"/> Moved <input type="checkbox"/>		
		37. Condition Interior Exterior fair		
		38. Preservation Underway? Yes <input type="checkbox"/> No <input checked="" type="checkbox"/>		
		39. Endangered? By What? Yes <input type="checkbox"/> No <input checked="" type="checkbox"/>		
		40. Visible from Public Road? Yes <input checked="" type="checkbox"/> No <input type="checkbox"/>		
		41. Distance from and Frontage on Road		
42. Further Description of Important Features Square wrought nails attach the clapboarding to the rear 1 room, 1 story ell. The W facade has an end chimney, a window & an entrance with a concrete stoop. Across the S facade is a pent room with 2 entrances & a 6/6 window. Other windows & those in the later front block are attenuated & 2/2. Originally a porch capped the entrance & 1 window of the 4 bay front (E) facade. It is now gone. The clean simple lines of this house are typical of the vernacular style in this area.				
43. History and Significance Taylor Wheatley was born in Kentucky in 1849 to Caleb & Margaret Thomas Wheatley. Caleb, a veteran of the War of 1812, moved his wife & 4 children to Iowa in 1851. Taylor married Mary J. Bathew in 1872 & they has 2 daughters, Maggie & Florence. Mary died in 1894. They had been living in a house W of this site near the creek. It may have been part log & known as the Griggs Place. In 1901 Taylor married (continued)				
44. Description of Environment and Outbuildings The house sits S of County Road D & faces E. It sits on a rise above the S. Fork of the Middle Fabius River which forms a valley to the SW. To the S of the house is a well, a gabled shed & a cellar. Farm outbuildings are to the W.				
45. Sources of Information 1878, 1898, 1916 Atlas 1910 History Private interview with Wilma & John Anderson, 4/81			46. Prepared by Linda Harper, HPS	
			47. Organization NEMO Regional Planning Comm.	
			48. Date 4/81	
			49. Revision Date(s)	

43. Anna Mae McCarty Anderson. It is uncertain whether it was before or after 1901 that he moved part of the original house to this site, & reworked & added onto it. Taylor had a 161 acre farm by 1910 & handled cattle extensively. Anna was the daughter of Ira McCarty, was born in 1868 & died in 1942. She had a son, Loren H. by her 1st marriage. A grandson, Ralph Anderson, & his wife, Wilma, have lived here since 1941. They do general farming.

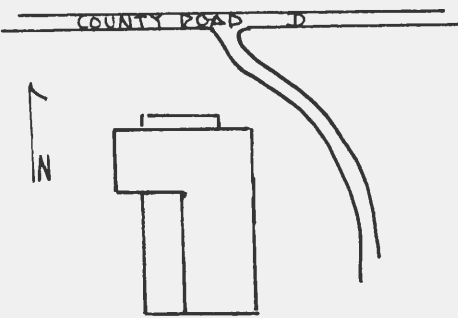




SIC AS 005 140

Office of Historic Preservation, P.O. Box 176, Jefferson City, Missouri 65101

HISTORIC INVENTORY

1. No I - 5		4. Present Name(s) <u>Schmitter Residence</u>		1. No.
2. County <u>Schuyler</u>		5. Other Name(s)		
3. Location of Negatives <u>NEMO Regional Planning Comm.</u>		<u>Carter Residence, Pleasant View Stock Farm</u>		
6. Specific Location <u>NE 1/4 of NW 1/4 of Section 14</u> <u>T 65 N, R 14 W</u>		16. Thematic Category		2. County
		17. Date(s) or Period <u>1880's</u>		
7. City or Town <u>Independence</u>		18. Style or Design <u>Vernacular - A type</u>		4. Present Name(s)
8. Site Plan with North Arrow 		19. Architect or Engineer		
9. Coordinates <u>UTM</u> Lat Long <u>15/547700/4477165</u>		20. Contractor or Builder		5. Other Name(s)
		21. Original Use, if apparent <u>Residence</u>		
10. Site: <input type="checkbox"/> Building <input checked="" type="checkbox"/> Structure: <input type="checkbox"/> Object <input type="checkbox"/>		22. Present Use <u>Residence</u>		
		23. Ownership Public <input type="checkbox"/> Private <input checked="" type="checkbox"/>		
11. On National Register? Yes <input type="checkbox"/> No <input checked="" type="checkbox"/> 12. Is it Eligible? Yes <input checked="" type="checkbox"/> No <input type="checkbox"/> 13. Part of Estab. Hist. Dist.? Yes <input type="checkbox"/> No <input checked="" type="checkbox"/> 14. District Potent'l? Yes <input type="checkbox"/> No <input checked="" type="checkbox"/>		24. Owner's Name & Address, if known <u>John Schmitter</u> <u>Rt 1</u> <u>Queen City, MO 63561</u>		
		25. Open to Public? Yes <input type="checkbox"/> No <input checked="" type="checkbox"/>		
15. Name of Established District		26. Local Contact Person or Organization <u>NEMO Regional Planning Comm.</u>		
		27. Other Surveys in Which Included		
42. Further Description of Important Features <p>The large 2 story front block has paired entrances capped by a pent porch with battered wood columns. Windows in this part & in the 1 1/2 story rear ell are 4/4 & have pedimented headers. A pent porch on the W of the ell has been enclosed. Interior millwork is plain & there is a boxed stair in the SE corner of the E room of the front block.</p>		28. No. of Stories <u>2</u>		1. No.
		29. Basement? Yes <input type="checkbox"/> No <input checked="" type="checkbox"/>		
43. History and Significance <p>Jessie Carter, born 1829 in Kentucky to Peter & Elizabeth Nevin Carter, came to Schuyler County in 1849 & became a farmer & stock raiser. By 1878 he owned this property but had his residence to the NW (I-12). He had married Malinda C. Brown in 1853. She was the mother of 1 son, Benjamin. Following her death in 1855, Jessie married Sarah Ann Munsell the next year. Eleven children were born to this union. Sarah (continued)</p>		30. Foundation Material <u>molded concrete block</u>		2. County
		31. Wall Construction <u>frame</u>		
44. Description of Environment and Outbuildings <p>The house sits on a rise & faces N onto County Road D. The S Fork of the Middle Fabius River forms a valley to the S. To the S of the house is a cellar, a well & a board & batten, gabled shed. The barn is across the road to the N.</p>		32. Roof Type & Material <u>gable, asphalt sh.</u>		4. Present Name(s)
		33. No. of Bays Front <u>3</u> Side <u>3</u>		
45. Sources of Information <u>1878, 1898, 1916 Atlas</u> <u>1888 History</u> <u>Private interview with J. & M. Schmitter, 4/81</u>		34. Wall Treatment <u>clapboard</u>		5. Other Name(s)
		35. Plan Shape <u>rectangular</u>		
46. Prepared by <u>Linda Harper, HPS</u>		36. Changes (Explain in #42) Addition <input checked="" type="checkbox"/> Altered <input checked="" type="checkbox"/> Moved <input type="checkbox"/>		
		37. Condition Interior <u>good</u> Exterior <u>good</u>		
47. Organization <u>NEMO Regional Planning Comm.</u>		38. Preservation Underway? Yes <input type="checkbox"/> No <input checked="" type="checkbox"/>		
		39. Endangered? By What? Yes <input type="checkbox"/> No <input checked="" type="checkbox"/>		
48. Date <u>4/81</u>		40. Visible from Public Road? Yes <input checked="" type="checkbox"/> No <input type="checkbox"/>		
		41. Distance from and Frontage on Road		

43. died 1874. Elzara W. Seamster became Mr. Carter's 3rd wife in 1875. Elzara was the daughter of Green B. & Sarah Legrand Seamster & was born in 1842 in Bowling Green, Kentucky. Jessie & Elzara had 4 children; Sarah M., Ella, Green, & Emma. Jessie represented the county in the Missouri Legislature in 1872, 74 & 76. He had served as county assessor in 1860. It is unknown whether this house was built before or after Jessie's death in 1888, but by 1898 Elzara was living here & operating the 130 acre Pleasant View Stock Farm. She died in 1941 at age 98, leaving the property to her daughter, Emma, who continued to live on the homeplace.

John & Martha Schmitter bought the farm & residence in 1957 & continue to live here.



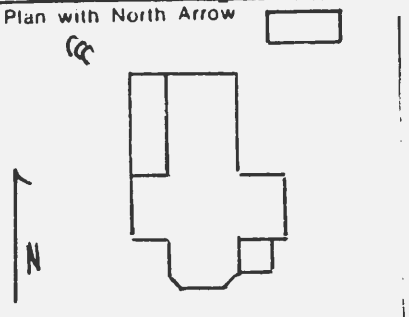




SK-AS-005 141

Office of Historic Preservation, P.O. Box 176, Jefferson City, Missouri 65101

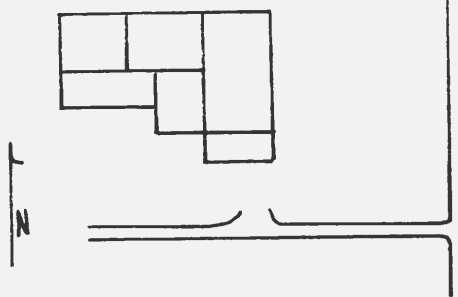
HISTORIC INVENTORY

1 No I - 6		4 Present Name(s) Stump Property		1. No.
2 County Schuyler		5 Other Name(s)		
3 Location of Negatives NEMO Regional Planning Comm.		Pruner Residence, Simmons Residence		
6 Specific Location SE $\frac{1}{4}$ of NE $\frac{1}{4}$ of Section 2 T 65 N, R 14 W		16 Thematic Category		2. County
		17 Date(s) or Period c 1900		
7 City or Town If Rural, Township & Vicinity Independence		18 Style or Design Queen Anne		4. Present Name(s)
8 Site Plan with North Arrow 		19 Architect or Engineer		
		20 Contractor or Builder		5. Other Name(s)
9 Coordinates UTM Lat Long 15/548700/4479900		21 Original Use, if apparent Residence		
10 Site Building Structure Object Building <input checked="" type="checkbox"/> Object <input type="checkbox"/>		22 Present Use Abandoned		
		23 Ownership Public <input type="checkbox"/> Private <input checked="" type="checkbox"/>		
11 On National Register? Yes <input type="checkbox"/> No <input checked="" type="checkbox"/>		24 Owner's Name & Address, if known David Stump Rt 1 Downing, MO 63536		6. Other Name(s)
12 Is It Eligible? Yes <input checked="" type="checkbox"/> No <input type="checkbox"/>		25 Open to Public? Yes <input type="checkbox"/> No <input checked="" type="checkbox"/>		
13 Part of Estab. Hist Dist.? Yes <input type="checkbox"/> No <input checked="" type="checkbox"/>		26 Local Contact Person or Organization NEMO Regional Planning Comm.		
14 District Potent'l? Yes <input type="checkbox"/> No <input checked="" type="checkbox"/>		27 Other Surveys in Which Included		
15 Name of Established District		28 No. of Stories 1 $\frac{1}{2}$		7. Other Name(s)
		29 Basement? Yes <input type="checkbox"/> No <input checked="" type="checkbox"/>		
		30 Foundation Material molded concrete block		
		31 Wall Construction frame		
		32 Roof Type & Material gable, asphalt sh.		
		33 No. of Bays Front 3 Side 4		
		34 Wall Treatment Asbestos siding		
		35 Plan Shape irregular		
		36 Changes (Explain in #42) Addition: <input type="checkbox"/> Altered <input checked="" type="checkbox"/> Moved <input type="checkbox"/>		
		37 Condition Interior <input type="checkbox"/> Exterior <input checked="" type="checkbox"/> POOR		
		38 Preservation Underway? Yes <input type="checkbox"/> No <input checked="" type="checkbox"/>		
		39 Endangered? By What? Yes <input checked="" type="checkbox"/> No <input type="checkbox"/> abandoned		
		40 Visible from Public Road? Yes <input checked="" type="checkbox"/> No <input type="checkbox"/>		
		41 Distance from and Frontage on Road		
42. Further Description of Important Features First story chamfered angles, ornate cut work vergeboards, large single sash windows with colored border glass in the transoms, & pent canopies with fishscale shingles highlight projecting bays to the E & S. At the SE corner is a pent porch on turned post which affords protection to the 2 front entrances with transoms. Windows in this front block are 1/1. Those in the rear ell are 4/4 except for an attic level window on the N which is 6/6. To the W of the ell is a pent section with a central W entrance.				
43. History and Significance John O. Pruner owned 300 acres & had a residence here in 1878. By 1916 H. Mills & Lizzie Kethe Simmons made this their home. They had 2 sons Chester & George Both boys married & continued to live on this farm. Chester married Dorothy Arnold & they had 2 children; George married Daisy Farris & they had 3 children. The Stump's have only owned the property about 1 year.				
44. Description of Environment and Outbuildings The house faces S & sits W of a county road. To its N is a board & batten, gabled shed. The barn is to the E, across the road.				
45 Sources of Information 1878, 1898, 1916 Atlas Private interview with J. Schmitter, 4/81			46. Prepared by Linda Harper, HPS	
			47. Organization NEMO Regional Planning Comm	
			48. Date 4/81	
			49. Revision Date(s)	



HISTORIC INVENTORY

SK-AS 005 142

1 No I - 7		4 Present Name(s) Middleton Residence		1. No
2 County Schuyler		5 Other Name(s)		
3 Location of Negatives NEMO Regional Planning Comm.		Downing Residence		
6 Specific Location SE 1/4 of NW 1/4 of Section 2 T 65 N, R 14 W		16. Thematic Category		2. County
		17 Date(s) or Period c 1860		
7 City or Town if Rural, Township & Vicinity Independence		18 Style or Design Vernacular		4. Present Name(s)
8. Site Plan with North Arrow 		19 Architect or Engineer		
		20 Contractor or Builder		5. Other Name(s)
9 Coordinates UTM Lat Long 15/547905/4480020		21. Original Use, if apparent Residence		
10. Site Building Structure Object		22 Present Use Residence		
		23 Ownership Public <input type="checkbox"/> Private <input checked="" type="checkbox"/>		
11. On National Register? Yes <input type="checkbox"/> No <input checked="" type="checkbox"/>		24 Owner's Name & Address, if known Hollie Middleton Rt 3 Downing, MO 63536		3. No. of Stories 1 1/2
12. Is it Eligible? Yes <input checked="" type="checkbox"/> No <input type="checkbox"/>		25. Open to Public? Yes <input type="checkbox"/> No <input checked="" type="checkbox"/>		
13. Part of Estab Hist. Dist.? Yes <input type="checkbox"/> No <input checked="" type="checkbox"/>		26. Local Contact Person or Organization NEMO Regional Planning Comm.		29. Basement? Yes <input type="checkbox"/> No <input checked="" type="checkbox"/>
14. District Potent'l? Yes <input type="checkbox"/> No <input checked="" type="checkbox"/>		27. Other Surveys in Which Included		
15. Name of Established District		28. No. of Bays Front 3 Side 2		30. Foundation Material concrete
		31. Wall Construction log & frame		
		32. Roof Type & Material gable, asphalt sh.		33. No. of Bays Front 3 Side 2
		34. Wall Treatment vinyl siding		
		35. Plan Shape L		36. Changes (Explain in #42) Addition <input checked="" type="checkbox"/> Altered <input checked="" type="checkbox"/> Moved <input type="checkbox"/>
		37. Condition Interior <input type="checkbox"/> Exterior good		
		38. Preservation Underway? Yes <input type="checkbox"/> No <input checked="" type="checkbox"/>		39. Endangered? By What? Yes <input type="checkbox"/> No <input checked="" type="checkbox"/>
		40. Visible from Public Road? Yes <input checked="" type="checkbox"/> No <input type="checkbox"/>		
		41. Distance from and Frontage on Road		42. Further Description of Important Features
<p>42. Further Description of Important Features A later pent canopy forms a carport at the front of the house (S), and caps a central entrance. The 2 windows on the E are paired & 2/2. Projecting to the W is a 2 part, gabled ell with a pent room on its S. Later wide siding obscures most architectural detail.</p>				
<p>43. History and Significance In 1837, Henry Downing settled on this property. In 1872, he laid out the town of Downing for the Missouri Town Company, of which he was president. It is unknown if part of the present structure is log or a part of the original residence. Later a son, Joseph G. Downing owned the property. It served as rental property part of the time during his ownership. Following his death a Dr. Slavin may have owned it. (continued)</p>				
<p>44. Description of Environment and Outbuildings The house sits W of the county road & faces S. Outbuildings are to the W.</p>				
45 Sources of Information 1878, 1898, 1916 Atlas 1888 History Lancaster Garden Club Project Private interview with J. Schmitter & Hazil Middleton, 4/81			46. Prepared by Linda Harper, HPS	
			47. Organization NEMO Regional Planning Comm.	
			48. Date 4/81	49. Revision Date(s)

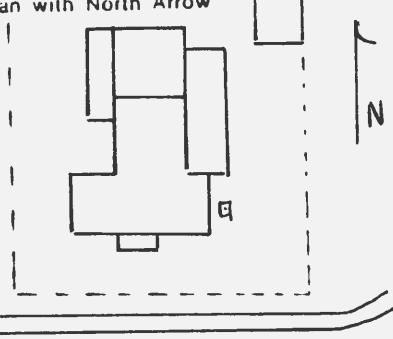
43. Then the Iowa & Missouri Loan Company owned it for several years. It was used as rental property with Lee Davis as manager c 1925-1950. H.E. & Hazel McCuskey Middleton purchased it in 1950 & their son Robert & his wife Laura live here.





HISTORIC INVENTORY

SK 15-005-143

1 No I - 8		4 Present Name(s) Kethe Residence		1. No
2 County Schuyler		5 Other Name(s)		
3 Location of Negatives NEMO Regional Planning Comm.				
6 Specific Location NW $\frac{1}{4}$ of SE $\frac{1}{4}$ of Section 3 T 65 N, R 14 W		16. Thematic Category		2. County
		17 Date(s) or Period c 1890		
7 City or Town II Rural, Township & Vicinity Independence		18 Style or Design Vernacular - Z type		4. Present Name(s)
8. Site Plan with North Arrow 		19. Architect or Engineer		
		20. Contractor or Builder John Kethe		5. Other Name(s)
21. Original Use, if apparent Residence		28. No. of Stories 1 $\frac{1}{2}$		
22 Present Use Residence		29. Basement? Yes <input type="checkbox"/> No <input checked="" type="checkbox"/>		
23 Ownership Public <input type="checkbox"/> Private <input checked="" type="checkbox"/>		30. Foundation Material molded concrete block		
24. Owner's Name & Address, if known Henry Kethe Rt 2 Lancaster, MO 63548		31. Wall Construction frame		
25. Open to Public? Yes <input type="checkbox"/> No <input checked="" type="checkbox"/>		32. Roof Type & Material gable, asphalt sh.		
26. Local Contact Person or Organization NEMO Regional Planning Comm.		33. No. of Bays Front 3 Side 3		
27. Other Surveys in Which Included		34. Wall Treatment clapboard		
9 Coordinates UTM Lat Long 15/546340/4479440		35. Plan Shape irregular		5. Other Name(s)
		36. Changes (Explain in #42) Addition <input checked="" type="checkbox"/> Altered <input checked="" type="checkbox"/> Moved <input type="checkbox"/>		
10. Site <input type="checkbox"/> Building <input checked="" type="checkbox"/> Structure <input type="checkbox"/> Object <input type="checkbox"/>		37. Condition Interior good Exterior good		
11. On National Register? Yes <input type="checkbox"/> No <input checked="" type="checkbox"/>		38. Preservation Underway? Yes <input type="checkbox"/> No <input checked="" type="checkbox"/>		
12. Is It Eligible? Yes <input checked="" type="checkbox"/> No <input type="checkbox"/>		39. Endangered? By What? Yes <input type="checkbox"/> No <input checked="" type="checkbox"/>		
13. Part of Estab. Hist Dist.? Yes <input type="checkbox"/> No <input checked="" type="checkbox"/>		40. Visible from Public Road? Yes <input checked="" type="checkbox"/> No <input type="checkbox"/>		
14. District Potent'l? Yes <input type="checkbox"/> No <input checked="" type="checkbox"/>		41. Distance from and Frontage on Road		
15 Name of Established District				
42. Further Description of Important Features Architectural details include trabeated 4/4 windows, a raking cornice on the gable ends, & a pent porch with chamfered post & a scalloped edge which caps the primary (S) entrance. Projecting to the N is a 2 part gabled, 1 story ell with enclosed pent porches on its E & W. Interior millwork is plain.				
43. History and Significance Eliza K. Keiter owned this 320 acres in 1878, but no residence is reported here. The name Keiter or Keither eventually became Kethe. About 1890 John Kethe married Rosie Gramsch & began general farming on this property. He also raised stock. Five children were born to this union. A son & daughter, Henry & Bertha, neither of whom married, continued to live on the farm. Henry added the rear ell & porches. (continued)				
44. Description of Environment and Outbuildings The house sits about $\frac{1}{2}$ mile NE of County Road D. It sits on a hilltop & faces S. A well is to the E. At the NE corner is a gabled, board & batten shed. Barns & farm outbuildings are to the E of the fenced houseyard. Bridge Creek is to the E.				
45 Sources of Information 1878, 1898, 1916 Atlas Private interview with H. Kethe, 4/81		46. Prepared by Linda Harper, HPS 47. Organization NEMO Regional Planning Comm. 48. Date 4/81 49. Revision Date(s)		

43. Henry, born 1896, continues to live here & maintain the property.

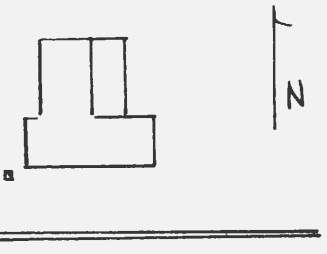




SK-AS 000 144

Office of Historic Preservation, P.O. Box 176, Jefferson City, Missouri 65101

HISTORIC INVENTORY

1 No I-9		4 Present Name(s) Schubert Property		1. No.
2 County Schuyler		5 Other Name(s)		
3 Location of Negatives NEMO Regional Planning Comm.		Snowbarger Residence, Schmitter Residence		
6 Specific Location NW $\frac{1}{4}$ of SW $\frac{1}{4}$ of Section 10 T65N, R14W		16 Thematic Category		2. County
		17 Date(s) or Period 1880's		
7 City or Town If Rural, Township & Vicinity Independence		18 Style or Design G type		4. Present Name(s)
8 Site Plan with North Arrow 		19 Architect or Engineer		
		20 Contractor or Builder Jacob Snowbarger, Sr.		2. County
21 Original Use, if apparent Residence		28 No. of Stories 1 $\frac{1}{2}$		
22 Present Use Abandoned		29 Basement? Yes <input checked="" type="checkbox"/> No <input type="checkbox"/>		
23 Ownership Public <input type="checkbox"/> Private <input checked="" type="checkbox"/>		30 Foundation Material molded concrete block		
24 Owner's Name & Address, if known Donald E & Mary Schubert Queen City, MO 63561		31 Wall Construction frame		
25 Open to Public? Yes <input type="checkbox"/> No <input checked="" type="checkbox"/>		32 Roof Type & Material gable, asphalt sh.		
26 Local Contact Person or Organization NEMO Regional Planning Comm.		33 No. of Bays Front 4 Side 3		
27 Other Surveys in Which Included		34 Wall Treatment clapboard		
9 Coordinates UTM Lat Long 15/545630/4477950		35 Plan Shape L		4. Present Name(s)
		36 Changes (Explain in #42) Addition <input checked="" type="checkbox"/> Altered <input type="checkbox"/> Moved <input type="checkbox"/>		
10 Site <input type="checkbox"/> Building <input checked="" type="checkbox"/> Structure <input type="checkbox"/> Object <input type="checkbox"/>		37 Condition Interior _____ Exterior poor		
11 On National Register? Yes <input type="checkbox"/> No <input checked="" type="checkbox"/>		38 Preservation Underway? Yes <input type="checkbox"/> No <input checked="" type="checkbox"/>		
12 Is It Eligible? Yes <input checked="" type="checkbox"/> No <input type="checkbox"/>		39 Endangered? By What? Yes <input checked="" type="checkbox"/> No <input type="checkbox"/> abandoned		
13 Part of Estab. Hist. Dist.? Yes <input type="checkbox"/> No <input checked="" type="checkbox"/>		40 Visible from Public Road? Yes <input checked="" type="checkbox"/> No <input type="checkbox"/>		
14 District Potent'l? Yes <input type="checkbox"/> No <input checked="" type="checkbox"/>		41 Distance from and Frontage on Road		
15 Name of Established District		42. Further Description of Important Features The front facade is highlighted by paired entrances with transoms and Eastlake screens. Above in the central gable wall dormer is a single leaf entrance. A concrete stoop remains but the porch which once was at this central section is now gone. Windows are squarish and 4/4. To the rear is a 1 story gabled ell with a pent porch on its E. Interior millwork is plain.		
43. History and Significance Jacob Snowbarger, Sr. was born in Switzerland in 1811, came to the United States c. 1834, and arrived in Schuyler County and bought this property in 1843-44. In the following year he married Katherine Dick who came from Germany. To this union were born 8 children. Jacob was a farmer and operated a grist and saw mill. A son, Samuel H., continued the family farm, then known as Woodbine Stock Farm (1898). (over)				
44. Description of Environment and Outbuildings The house sits $\frac{1}{4}$ mile W of County Road D. It faces S. A well is to the W. Across a graveled country road to the S is a larger barn. The mill sat to the SE. The S Fork of the Middle Fabius River is $\frac{1}{4}$ mile to the S. The property sits at the E edge of an area of the county known as Germania.				
45 Sources of Information 1878, 1898, 1916 Atlas 1910 History Personal Interview with H. Yearns and J. Schmitter 4/81			46. Prepared by Linda Harper, HPS 47. Organization NEMO Regional Planning Comm. 48. Date 49. Revision Date(s)	

43. He was also a blacksmith and carpenter and ran a mill to the S of this house. Samuel's 1st wife Mary Leyhe died before she was 30, leaving 2 daughters, Emma and Bertha. His 2nd wife, Martha Neeley bore him 5 children. Samuel decided to move and this property went to Emma and Bertha, who had married brothers, John and Bill Schmitter, respectively. Bill and Bertha were married c. 1907 and had 3 children, Ester, Opal and Sam. The Schmitter's lived here until the early 1970's. It was then rental property for about 2 years. It has been abandoned under the present owners.

Timber for the large barn to the S of the house was cut before the Civil War but because of conflicts in the area, the barn was not constructed until after the Civil War.

The Schmitter family stayed in a small house NE of here on the Snowbarger property when they arrived in 1856.

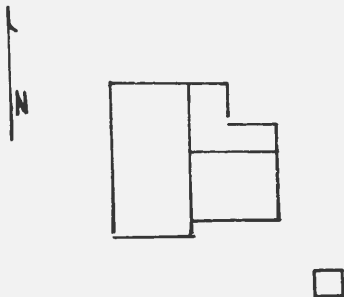




SK AS 005 145

Office of Historic Preservation, P.O. Box 176, Jefferson City, Missouri 65101

HISTORIC INVENTORY

1 No I-10		4. Present Name(s) Gordy Property		1. No
2 County Schuyler		5 Other Name(s)		
3 Location of Negatives NEMO Regional Planning Comm.		Snowbarger Place, Yearns Residence		
6 Specific Location SW $\frac{1}{4}$ of NE $\frac{1}{4}$ of Section 15 T65N, R14W		16. Thematic Category		2. County
		17 Date(s) or Period c 1870's		
7 City or Town Independence		18 Style or Design Vernacular		4. Present Name(s)
8. Site Plan with North Arrow 		19. Architect or Engineer		
9 Coordinates UTM Lat. Long 15/546620/4476790		20. Contractor or Builder		5. Other Name(s)
		21. Original Use, if apparent Residence		
10 Site <input type="checkbox"/> Structure <input type="checkbox"/> Building <input checked="" type="checkbox"/> Object <input type="checkbox"/>		22 Present Use Abandoned		
11. On National Register? Yes <input type="checkbox"/> No <input checked="" type="checkbox"/>		23 Ownership Public <input type="checkbox"/> Private <input checked="" type="checkbox"/>		
12. Is It Eligible? Yes <input checked="" type="checkbox"/> No <input type="checkbox"/>		24. Owner's Name & Address, if known Ed Gordy Route 1 Queen City, MO 63561		
13 Part of Estab. Hist. Dist.? Yes <input type="checkbox"/> No <input checked="" type="checkbox"/>		25. Open to Public? Yes <input type="checkbox"/> No <input checked="" type="checkbox"/>		
14. District Potent'l? Yes <input type="checkbox"/> No <input checked="" type="checkbox"/>		26. Local Contact Person or Organization NEMO Regional Planning Comm.		
15. Name of Established District		27. Other Surveys in Which Included		
42. Further Description of Important Features Most of the 4/4 windows are boarded up, and most details are obscured by the application of composition siding. However on the N facade the siding and the clapboarding beneath are gone to expose the heavy timber framework below. A stone cellar area is beneath the gable ell which projects to the E. At the NE corner is an L-shaped pent porch which caps 2 entrances.		28. No. of Stories 1 $\frac{1}{2}$		1. No
		29. Basement? partial Yes <input checked="" type="checkbox"/> No <input type="checkbox"/>		
43. History and Significance Sam Snowbarger married Mary Hogan and resided on this 80 acres in 1878. They were possibly living in this dwelling. They were here as late as 1898. In 1916 George Rudolf Yearns, one of 13 children born to Henry and Augusta Behm Yearns, both German immigrants, purchased 112 acres and made this his home. He married 3 times; Hattie Erwin, Bessie Anders and Maggie Aldridge. George died in 1956 and Maggie continued (over		30. Foundation Material stone piers & skirting		2. County
		31. Wall Construction timber frame		
44. Description of Environment and Outbuildings The house sits on the side of a hill and faces N. A small gabled shed is to the S. Beneath the hill to the N is a barn in deteriorated condition. The S Fork of the Middle Fabius River flows E to W just N of this property $\frac{1}{4}$ mile.		32. Roof Type & Material gable, asphalt sh.		4. Present Name(s)
		33. No. of Bays Front 3 Side 2		
45. Sources of Information 1878, 1898, 1916 Atlas Personal Interview with H. Yearns, 4/81		34. Wall Treatment composition siding		5. Other Name(s)
		35. Plan Shape L		
46. Prepared by Linda Harper, HPS		36. Changes (Explain in #42) Addition: <input type="checkbox"/> Altered: <input type="checkbox"/> Moved: <input type="checkbox"/>		
		37. Condition Interior <input type="checkbox"/> Exterior <input checked="" type="checkbox"/> deteriorated		
47. Organization NEMO Regional Planning Comm.		38. Preservation Underway? Yes <input type="checkbox"/> No <input checked="" type="checkbox"/>		
		39. Endangered? By What? Yes <input checked="" type="checkbox"/> No <input type="checkbox"/> abandoned		
48. Date 4/81		40. Visible from Public Road? Yes <input checked="" type="checkbox"/> No <input type="checkbox"/>		
		41. Distance from and Frontage on Road		
49. Revision Date(s)		46. Prepared by Linda Harper, HPS		
		47. Organization NEMO Regional Planning Comm.		

43. to live here awhile before she moved to Downing. Paul Ross bought the property but didn't live within. It is also abandoned under the current ownership.

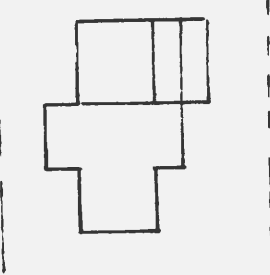




SK AS-005 146

Office of Historic Preservation, P.O. Box 176, Jefferson City, Missouri 65101

HISTORIC INVENTORY

1 No I-11		4 Present Name(s) Farris Residence		1. No	
2 County Schuyler		5 Other Name(s) Farris Centennial Farm			2. County
3 Location of Negatives NEMO Regional Planning Comm.					
6 Specific Location SE $\frac{1}{4}$ of SE $\frac{1}{4}$ of Section 10 T65N, R14W		16 Thematic Category		2. Present Name(s)	
		17 Date(s) or Period 1902			
7 City or Town If Rural, Township & Vicinity Independence		18 Style or Design C type		4. Present Name(s)	
8. Site Plan with North Arrow 		19. Architect or Engineer			
		20. Contractor or Builder		5. Other Name(s)	
9 Coordinates UTM Lat Long 15/546880/4477615		21. Original Use, if apparent Residence			
		22 Present Use Residence			
10. Site <input type="checkbox"/> Building <input checked="" type="checkbox"/> Structure <input type="checkbox"/> Object <input type="checkbox"/>		23 Ownership Public <input type="checkbox"/> Private <input checked="" type="checkbox"/>			
		24 Owner's Name & Address, if known Ruth Farris Route 1 Queen City, MO 63561			
11. On National Register? Yes <input type="checkbox"/> No <input checked="" type="checkbox"/> 12. Is It Eligible? Yes <input checked="" type="checkbox"/> No <input type="checkbox"/>		25. Open to Public? Yes <input type="checkbox"/> No <input checked="" type="checkbox"/>		5. Other Name(s)	
		26. Local Contact Person or Organization NEMO Regional Planning Comm.			
13 Part of Estab Hist. Dist.? Yes <input type="checkbox"/> No <input checked="" type="checkbox"/> 14. District Potent'l? Yes <input type="checkbox"/> No <input checked="" type="checkbox"/>		27. Other Surveys in Which Included			
15 Name of Established District		28. No. of Stories 1		5. Other Name(s)	
		29. Basement? Yes <input type="checkbox"/> No <input checked="" type="checkbox"/>			
		30. Foundation Material poured concrete			
		31. Wall Construction frame			
		32. Roof Type & Material gable, asphalt sh.			
		33. No. of Bays Front 3 Side 3			
		34. Wall Treatment vinyl siding			
		35. Plan Shape cross			
		36. Changes (Explain in #42) Addition <input checked="" type="checkbox"/> Altered <input checked="" type="checkbox"/> Moved <input type="checkbox"/>			
		37. Condition Interior Exterior good			
		38. Preservation Underway? Yes <input type="checkbox"/> No <input checked="" type="checkbox"/>			
		39. Endangered? By What? Yes <input type="checkbox"/> No <input checked="" type="checkbox"/>			
		40. Visible from Public Road? Yes <input checked="" type="checkbox"/> No <input type="checkbox"/>			
		41. Distance from and Frontage on Road			
42. Further Description of Important Features Later wide siding obscures most architectural detail. Windows are now 1/1 except on the S facade where there is a wide single sash type with transom. At the SW corner is a concrete stoop and 2 entrances. No porch remains. To the E of the rear, gabled ell are 2 pent additions.					
43. History and Significance In 1878 A. D. Farris owned this 80 acres and had a residence here. The 80 acres adjoining it to the W was owned by William E. Farris who had a residence near the present county road. W. E. was born in Boone County, Missouri and arrived in Schuyler County in 1844. By 1898 W. E. owned this land. His son, Elbridge married Francis Bragg and they built this 3 room house in the fall of 1902. Their son, Otis, (over)					
44 Description of Environment and Outbuildings The house faces S. It sits on a ridge about $\frac{1}{4}$ mile N of County Road D. Barns and outbuildings are to the N of the house and its fenced yard. The S Fork of the Middle Fabius River and its valley is to the S of the house.					
45 Sources of Information 1878, 1898, 1916 Atlas Personal Interview with Ruth Farris 4/81		46. Prepared by Linda Harper, HPS 47. Organization NEMO Regional Planning Comm. 48. Date 4/81 49. Revision Date(s)			

43. married Ruth Gardine (F-17), and they continued the family farm. They added the rear sections and remodeled the house.

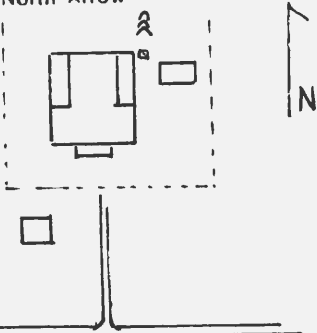




SK AS UDS-147

Office of Historic Preservation, P.O. Box 176, Jefferson City, Missouri 65101

HISTORIC INVENTORY

1 No I-12		4. Present Name(s) McElroy Residence		1. No.
2 County Schuyler		5 Other Name(s)		
3 Location of Negatives NEMO Regional Planning Comm.		Seamster Residence, Glendale Stock Farm		
6 Specific Location NW¼ of NW¼ of Section 14 T 65 N, R14W		16. Thematic Category		2. County
		17 Date(s) or Period c. 1880's		
7 City or Town If Rural, Township & Vicinity Independence		18 Style or Design G - Type		4. Present Name(s)
8 Site Plan with North Arrow 		19. Architect or Engineer		
		20. Contractor or Builder		5. Other Name(s)
9 Coordinates UTM Lat Long 15/547330/4477375		21. Original Use, if apparent Residence		
10 Site Building <input checked="" type="checkbox"/> Structure Object <input type="checkbox"/>		22 Present Use Residence		
		23 Ownership Public <input type="checkbox"/> Private <input checked="" type="checkbox"/>		
11. On National Register? Yes <input type="checkbox"/> No <input checked="" type="checkbox"/>		24. Owner's Name & Address, if known Edmond McElroy Route 1 Queen City, MO 63561		3. Present Name(s)
12. Is It Eligible? Yes <input checked="" type="checkbox"/> No <input type="checkbox"/>		25. Open to Public? Yes <input type="checkbox"/> No <input checked="" type="checkbox"/>		
13 Part of Estab. Hist. Dist.? Yes <input type="checkbox"/> No <input checked="" type="checkbox"/>		26. Local Contact Person or Organization NEMO Regional Planning Comm.		4. Present Name(s)
14. District Potent'l? Yes <input type="checkbox"/> No <input checked="" type="checkbox"/>		27. Other Surveys in Which Included		
15. Name of Established District		28. No. of Stories 1½		5. Other Name(s)
		29. Basement? Yes <input type="checkbox"/> No <input checked="" type="checkbox"/>		
		30. Foundation Material molded concrete block		6. Other Name(s)
		31. Wall Construction frame		
		32. Roof Type & Material gable, asphalt sh.		7. Other Name(s)
		33. No. of Bays Front 4 Side 3		
		34. Wall Treatment clapboard		8. Other Name(s)
		35. Plan Shape rectangular		
		36. Changes (Explain in #42) Addition <input checked="" type="checkbox"/> Altered <input type="checkbox"/> Moved <input type="checkbox"/>		9. Other Name(s)
		37. Condition Interior poor Exterior fair		
		38. Preservation Underway? Yes <input type="checkbox"/> No <input checked="" type="checkbox"/>		10. Other Name(s)
		39. Endangered? By What? Yes <input checked="" type="checkbox"/> No <input type="checkbox"/> to be razed		
		40. Visible from Public Road? Yes <input checked="" type="checkbox"/> No <input type="checkbox"/>		11. Other Name(s)
		41. Distance from and Frontage on Road		
42. Further Description of Important Features Typical of the style the house has a central gable wall dormer with an attic level entrance. Below are paired entrances; all have Eastlake doors and screens. An Eastlake porch with turned post and a cut work balustrade above accent this central part of the front (S) facade. To the rear is a 1 story gabled ell, with a pent room to its W and an enclosed pent room to its E. Windows are trabeated and 1/1.				
43 History and Significance In 1849 Jessie Carter moved to Schuyler County and by 1878 was in residence on this farm (I-5). Jessie's 2nd wife was Sarah Ann Munsell. They were married in 1856 and had 11 children, including Elizabeth Jane (b. 1861). In 1879 Elizabeth became Mrs. James Henry Seamster. J. H. was the son of John M. and Sarah E. Newland Seamster and was born 1855. James taught school 13 years and served as (over)				
44. Description of Environment and Outbuildings The house sits in a fenced yard and faces S onto County Road D. A garage is to the SW. At the NE corner is a cellar, a well, and a board and batten gabled shed. Farm outbuildings are to the NW.				
45 Sources of Information 1878, 1888, 1916 Atlas 1910 History, 1888 History Personal Interview with Mrs. McElroy and J. Schmitter 4/81			46. Prepared by Linda Harper, HPS	
			47. Organization NEMO Regional Planning Comm.	
			48. Date 4/81	
			49. Revision Date(s)	

43. county assessor for two terms. James and Elizabeth had 4 children. When their farmhouse E of here burnt, they purchased (?) this property from Elizabeth's father, moved to this location and built this house. James was a general farmer and stock raiser, developing his 200 acres into the Glendale Stock Farm by 1898. By 1910 he was a noted breeder of Purebred Shropshire sheep. He may also have been a lawyer. Elizabeth died in 1937, followed by James in 1941.

Ollie and Orma Broadville McElroy were the next owners. They raised 10 children here. Following their death's in 1970's, a son Edmond and his wife, Anna, owned the property and have lived here about five years. Mr. McElroy commutes to his job in Chicago. They plan to build a new home and raze the present house in the next couple of years.

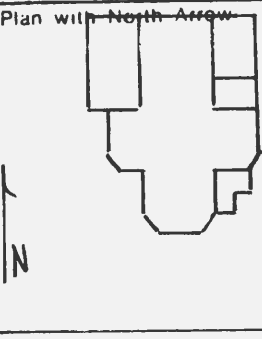




SK-AJ 005-148

Office of Historic Preservation, P.O. Box 176, Jefferson City, Missouri 65101

HISTORIC INVENTORY

1. No I - 13		4. Present Name(s) Gordy Property		1. No
2. County Schuyler		5. Other Name(s)		
3. Location of Negatives NEMO Regional Planning Comm.		Cleaton Residence		
6. Specific Location E½ of NW¼ of NE¼ of Section 14 T 65 N, R 14 W		16. Thematic Category		2. County
		17. Date(s) or Period c 1899-1900		
7. City or Town If Rural, Township & Vicinity Independence		18. Style or Design Queen Anne Cottage		4. Present Name(s)
8. Site Plan with North Arrow 		19. Architect or Engineer		
		20. Contractor or Builder		5. Other Name(s)
9. Coordinates UTM Lat Long 15/548355/4477145		21. Original Use, if apparent Residence		
10. Site: Building <input checked="" type="checkbox"/> Structure: Object <input type="checkbox"/>		22. Present Use Residence		
		23. Ownership Public <input type="checkbox"/> Private <input checked="" type="checkbox"/>		
11. On National Register? Yes <input type="checkbox"/> No <input checked="" type="checkbox"/>		24. Owner's Name & Address, if known Ed Gordy Rt 1 Queen City, MO 63561		1. No
12. Is It Eligible? Yes <input checked="" type="checkbox"/> No <input type="checkbox"/>		25. Open to Public? Yes <input type="checkbox"/> No <input checked="" type="checkbox"/>		
13. Part of Estab. Hist Dist.? Yes <input type="checkbox"/> No <input checked="" type="checkbox"/>		26. Local Contact Person or Organization NEMO Regional Planning Comm.		2. County
14. District Potential? Yes <input type="checkbox"/> No <input checked="" type="checkbox"/>		27. Other Surveys in Which Included		
15. Name of Established District		28. No. of Stories 1		4. Present Name(s)
		29. Basement? Yes <input type="checkbox"/> No <input checked="" type="checkbox"/>		
		30. Foundation Material stone		5. Other Name(s)
		31. Wall Construction frame		
		32. Roof Type & Material cross gable, asphalt sh.		
		33. No. of Bays Front 3 Side 4		
		34. Wall Treatment clapboard		
		35. Plan Shape irregular		
		36. Changes (Explain in #42) Addition <input checked="" type="checkbox"/> Altered <input checked="" type="checkbox"/> Moved <input type="checkbox"/>		
		37. Condition Interior Exterior good		
		38. Preservation Underway? Yes <input type="checkbox"/> No <input checked="" type="checkbox"/>		
		39. Endangered? By What? Yes <input type="checkbox"/> No <input checked="" type="checkbox"/>		
		40. Visible from Public Road? Yes <input checked="" type="checkbox"/> No <input type="checkbox"/>		
		41. Distance from and Frontage on Road		
42. Further Description of Important Features The gable ends to the S, E & W are filled with courses of fishscale & jigsaw shingles, are accented by ornate vergeboards, & have large single sash windows with transoms protected by pent canopies with umbricated shingles & supported on ornate scroll consoles with pendants. (see photo detail). Angles are chamfered with a spindle frieze. At the SE corner is an L-shaped Eastlake porch which continues the spindle frieze & has turned posts. It caps 2 entrances. Other windows are 1/1, except on an enclosed pent porch to the E of the rear gabled ell where (continued)				
43. History and Significance Thorton Y. & Hannah Elizabeth Daniels Cleaton owned this property as early as 1878. Their son Carl Edwin was born 1874. In 1899 he married Sarah Martha "Sally" Carter, born 1876 to Jessie & Elzara Carter (I-5). Carl was a carpenter & built his house. He taught school & did general farming. They had 2 sons & a daughter. Carl died in the early 1950's; Sarah in 1955. The house stood vacant a short time. (continued)				
44. Description of Environment and Outbuildings Sitting on an embankment, the house faces S onto County Road D. At its NE corner are 2 gabled sheds, 2 wells & a cellar. A barn & farm outbuildings are to the NW.				
45. Sources of Information 1878, 1898, 1916 Atlas Private interview with J. Schmitter, 4/81		46. Prepared by Linda Harper, HPS		
		47. Organization NEMO Regional Planning Comm.		
		48. Date 4/81		
		49. Revision Date(s)		

42. they are 3/1. On the W of the rear ell is a small pent porch & a new pent addition.
43. Elvin & Wiladina Hays Cassady bought the property c. 1956, and their son, Junior "Hoppy", & his wife Maxine Cassady lived there. Edward & Mary Buckallew made this their home in the 1970's. Ed Gordy now owns the farm, but his son manages it.



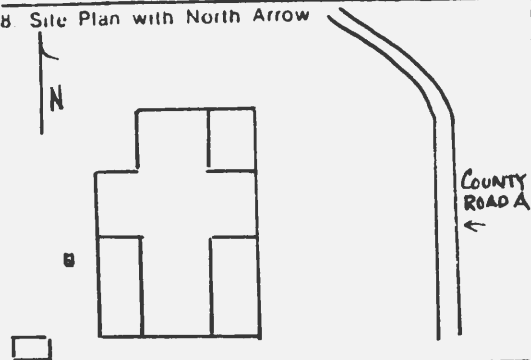




SK AS 005 - 149

Office of Historic Preservation, P.O. Box 176, Jefferson City, Missouri 65101

HISTORIC INVENTORY

1 No I-14		4 Present Name(s) Riley Residence		1. No.
2 County Schuyler		5 Other Name(s)		
3 Location of Negatives NEMO Regional Planning Comm.				
6 Specific Location E½ of NW¼ of Section 17 T65N, R13W		16. Thematic Category		2. County
		17 Date(s) or Period 1914		
7 City or Town II Rural, Township & Vicinity Independence		18 Style or Design Vernacular		4. Present Name(s)
8 Site Plan with North Arrow 		19. Architect or Engineer Mr. Clark, carpenter		
		20. Contractor or Builder J. V. Riley		5. Other Name(s)
21. Original Use, if apparent Residence		28. No. of Stories 2		
22 Present Use Residence		29. Basement? Yes <input type="checkbox"/> No <input checked="" type="checkbox"/>		
23 Ownership Public <input type="checkbox"/> Private <input checked="" type="checkbox"/>		30. Foundation Material molded concrete block		
24. Owner's Name & Address. if known J. Reed & Helen Riley Route 1 Downing, MO 63536		31. Wall Construction frame		
25. Open to Public? Yes <input type="checkbox"/> No <input checked="" type="checkbox"/>		32. Roof Type & Material hip, asphalt sh.		
26. Local Contact Person or Organization NEMO Regional Planning Comm.		33. No. of Bays Front 3 Side 4		
27. Other Surveys in Which Included		34. Wall Treatment narrow clapboard		
9 Coordinates UTM Lat Long 15/552400/4477045		35. Plan Shape cross		5. Other Name(s)
		36. Changes Addition <input type="checkbox"/> (Explain in #42) Altered <input type="checkbox"/> Moved <input type="checkbox"/>		
10. Site <input type="checkbox"/> Building <input checked="" type="checkbox"/> Structure <input type="checkbox"/> Object <input type="checkbox"/>		37. Condition Interior good Exterior good		
11. On National Register? Yes <input type="checkbox"/> No <input checked="" type="checkbox"/>		38. Preservation Underway? Yes <input type="checkbox"/> No <input checked="" type="checkbox"/>		
12. Is It Eligible? Yes <input checked="" type="checkbox"/> No <input type="checkbox"/>		39. Endangered? By What? Yes <input type="checkbox"/> No <input checked="" type="checkbox"/>		
13. Part of Estab. Hist. Dist.? Yes <input type="checkbox"/> No <input checked="" type="checkbox"/>		40. Visible from Public Road? Yes <input checked="" type="checkbox"/> No <input type="checkbox"/>		
14. District Potent'l? Yes <input type="checkbox"/> No <input checked="" type="checkbox"/>		41. Distance from and Frontage on Road		
15 Name of Established District		42. Further Description of Important Features Clean lines accented by the narrow clapboarding, a wide plain frieze and boxed eaves highlight this farmhouse. Windows are 1/1 and trabeated. At the NE corner is a truncated hip roofed porch supported on a doric column. It caps the 2 front entrances. No balustrade remains at the 2nd story level where there is an E entrance. At the SW corner is a later pent, 1 story addition. The porch at the SE corner has been enclosed. Interior millwork is oak. It is trabeated and features an egg and dart motif.		
43. History and Significance James Brewington Riley was born 1836 in Virginia and arrived in Schuyler County in 1865. He worked for Henry Downing and helped to drive cattle and stock to "Gregory Landing" (near Alexandria) during the Civil War years. In 1863 he married Mary Zenobia Carney, born 1843 to David and Margaret York Carney. To Mr. and Mrs. Riley were born 10 children and by 1888, J.B. "Brew" owned 184 acres in this area. (over)				
44. Description of Environment and Outbuildings The house sits on the W side of County Road A, on an embankment and faces N. To its W is a well and a gabled shed. To the SE is a gabled frame garage. Farm outbuildings including a large barn are across the road to the S.				
45 Sources of Information 1878, 1898, 1916 Atlas 1888 History Personal Interview with Mr. and Mrs. Riley, 4/81		46. Prepared by Linda Harper, HPS		
		47. Organization NEMO Regional Planning Comm.		
		48. Date 4/81		
		49. Revision Date(s)		

43. A son, Jesse Van Buren, was born 1873. In 1903 he married Grace Reed who was born in 1883. They moved to this farm and lived in a house which had been built and lived in by a brother to J. B. Jesse did general farming and dealt in horses. They built their new home in 1914 and lived here until their deaths; Jesse in 1965 and Grace in 1972. A son, James Reed, was born in 1911. He married Helen Redding (b 1917) in 1937 and they have lived here and continued the family farm since their marriage. (J.B. died 1908 and his wife Mary died in 1926).

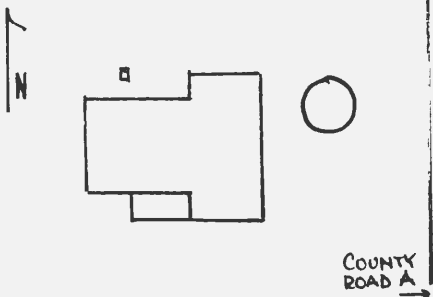




SK AS 005-150

Office of Historic Preservation, P.O. Box 176, Jefferson City, Missouri 65101

HISTORIC INVENTORY

1 No I - 15		4 Present Name(s) Byrn Property		1. No.
2 County Schuyler		5 Other Name(s)		
3 Location of Negatives NEMO Regional Planning Comm.		Coffey Residence		
6 Specific Location NW $\frac{1}{4}$ of NE $\frac{1}{4}$ of Section 30 T 65 N, R 13 W		16. Thematic Category		2. County
		17 Date(s) or Period 1870's		
7 City or Town If Rural, Township & Vicinity Independence		18 Style or Design G type		4. Present Name(s)
8. Site Plan with North Arrow 		19. Architect or Engineer		
		20. Contractor or Builder		5. Other Name(s)
9 Coordinates UTM Lat Long 15/551530/4473840		21. Original Use, if apparent Residence		
		22 Present Use Abandoned		
10. Site <input type="checkbox"/> Building <input checked="" type="checkbox"/> Structure <input type="checkbox"/> Object <input type="checkbox"/>		23 Ownership Public <input type="checkbox"/> Private <input checked="" type="checkbox"/>		6. Other Name(s)
		24. Owner's Name & Address, if known Jimmie Byrn Rt 1 Downing, MO 63536		
11. On National Register? Yes <input type="checkbox"/> No <input checked="" type="checkbox"/> 12. Is it Eligible? Yes <input checked="" type="checkbox"/> No <input type="checkbox"/>		25. Open to Public? Yes <input type="checkbox"/> No <input checked="" type="checkbox"/>		7. Other Name(s)
		26. Local Contact Person or Organization NEMO Regional Planning Comm.		
13 Part of Estab Hist Dist? Yes <input type="checkbox"/> No <input checked="" type="checkbox"/> 14. District Potent'l? Yes <input type="checkbox"/> No <input checked="" type="checkbox"/>		27. Other Surveys in Which Included		8. Other Name(s)
15 Name of Established District				
42. Further Description of Important Features Built of native oak timber & square wrought nails, the house is accented by a central gable wall dormer & pedimented window headers with a label-type hoodmold. The central entrance has a transom. The central hall plan house had end chimneys & a large rear ell. On the S of the ell is an enclosed pent porch. Interior highlights include a curving walnut stair case & newel (now gone) in the central hall, a boxed corner stair in the ell, plain millwork except for mock fireplace mantles in the 2 front, 1st story rooms, & interior transoms. Random width plank (continued)				
43. History and Significance William A. & Mary J. Whitesides Coffey were natives of Casey County, Kentucky. They were married in the 1840's & had several children. By 1878, a residence appears on the Atlas & it is probable that it is this house. Mary Coffey gave land adjoining this property to the S to the Coffey Church in 1880 (I-16). In 1916 J.A. Caldwell & his family were making this farmhouse their residence. A daughter, (continued)				
44. Description of Environment and Outbuildings Facing E onto County Road A, the front facade is obscured by a large metal silo which sits just to the E of the house. A well is to the N.				
45 Sources of Information 1878, 1898, 1916 Atlas 1888 History Private interview with J. Byrn, 4/81		46. Prepared by Linda Harper, HPS 47. Organization NEMO Regional Planning Comm. 48. Date 4/81 49. Revision Date(s)		

42. flooring covers the log beams & heavy timber floor joist.
43. Edith Caldwell, married John Sheehan who operated the Sheehan Hatchery in Kirkville. When the Seehan's inherited the house they used it as rental property. They also put a large porch across the front & put the structure on its new foundation. The James Byrn's bought the house in 1948 & lived within from 1949 to 1958, when they built a new house across the road to the E. The Coffey house has been used as a granary & for hay storage since 1958.

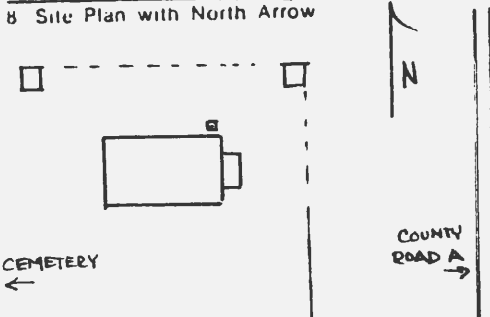




SK AS 005 151

Office of Historic Preservation, P.O. Box 176, Jefferson City, Missouri 65101

HISTORIC INVENTORY

1 No I - 16		4 Present Name(s) Coffey Christian Church		1. No.
2 County Schuyler		5 Other Name(s)		
3 Location of Negatives NEMO Regional Planning Comm.				
6 Specific Location SE 1/4 of NE 1/4 of Section 30 T 65 N, R 13 W		16. Thematic Category		2. County
		17 Date(s) or Period 1880		
7 City or Town If Rural, Township & Vicinity Independence		18 Style or Design Vernacular		4. Present Name(s)
8 Site Plan with North Arrow 		19. Architect or Engineer		
		20. Contractor or Builder A.M. Lind		28. No. of Stories 1
21. Original Use, if apparent Church		29. Basement? Yes <input type="checkbox"/> No <input checked="" type="checkbox"/>		
22 Present Use Church		30. Foundation Material molded concrete block		
23 Ownership Public <input type="checkbox"/> Private <input checked="" type="checkbox"/>		31. Wall Construction frame		
24. Owner's Name & Address, if known Coffey Church Rt. 1 Downing, MO 63536		32. Roof Type & Material gable, asphalt sh.		
25. Open to Public? Yes <input checked="" type="checkbox"/> No <input type="checkbox"/>		33. No. of Bays Front 1 Side 4		
26. Local Contact Person or Organization NEMO Regional Planning Comm.		34. Wall Treatment clapboard		
27. Other Surveys in Which Included		35. Plan Shape rectangular		
28. Coordinates UTM Lat Long 15/551600/4473560		36. Changes (Explain in #42) Addition <input checked="" type="checkbox"/> Altered <input checked="" type="checkbox"/> Moved <input type="checkbox"/>		
10. Site <input type="checkbox"/> Building <input checked="" type="checkbox"/> Structure <input type="checkbox"/> Object <input type="checkbox"/>		37. Condition Interior good Exterior good		
11. On National Register? Yes <input type="checkbox"/> No <input checked="" type="checkbox"/>		38. Preservation Underway? Yes <input type="checkbox"/> No <input checked="" type="checkbox"/>		
12. Is It Eligible? Yes <input checked="" type="checkbox"/> No <input type="checkbox"/>		39. Endangered? By What? Yes <input type="checkbox"/> No <input checked="" type="checkbox"/>		
13. Part of Estab. Hist. Dist.? Yes <input type="checkbox"/> No <input checked="" type="checkbox"/>		40. Visible from Public Road? Yes <input checked="" type="checkbox"/> No <input type="checkbox"/>		
14. District Potent'l? Yes <input type="checkbox"/> No <input checked="" type="checkbox"/>		41. Distance from and Frontage on Road		
15. Name of Established District				
42. Further Description of Important Features Capped cornerboards, a raking cornice, & a small, gabled, enclosed vestibule accent the front gable end facade. A double leaf entrance in the vestibule gives access to the original double leaf entrance. To the N & S, there are 4 attenuated windows with 4/4 lights & pedimented headers. On the interior, windows are capped by trabeated, molded millwork. A molded chair rail tops a beaded wainscoting.				
43. History and Significance In 1880, the church building was erected on land owned by Mrs. Mary J. Coffey, wife of William (I-15). The carpenter was A.M. Lind, father of Reverend Perley Lind, and the cost was shared by Baptist & the Christians. Each denomination used the building 2 Sundays each month. In 1881, the Christian congregation was officially chartered. That year, Mrs. Coffey deeded the land to Missionary Baptist & (continued)				
44. Description of Environment and Outbuildings The church faces E onto County Road A. A gravel parking lot is to the E of the fenced church yard. Two small, gabled, frame sheds are to the N. The cemetery is to the W.				
45. Sources of Information 1878, 1898, 1916 Atlas SCHS-AF-Church Coffee Christian Church - Centennial booklet		46. Prepared by Linda Harper, HPS		
		47. Organization NEMO Regional Planning Comm.		
		48. Date 4/81		
		49. Revision Date(s)		
5. Other Name(s)				

43. Christian Churches. About 1907, the Christians bought the property & the Baptists purchased the Walnut Grove Church, a Methodist Church located to the S. The interior of the Christian Church has been redecorated several times & improvements have been made through the years.

Included in the deed for the church was land to be used for cemetery plots. Several additions have been made to it.

In 1980, the church celebrated its centennial. A small publication for this event includes a list of ministers, teachers & elders & deacons.

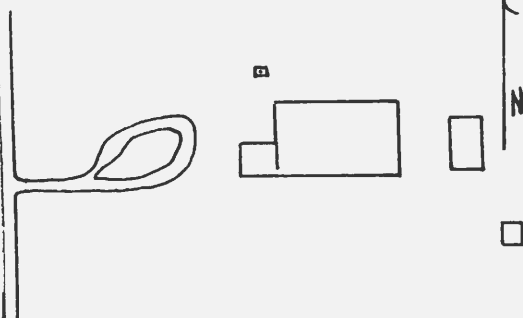




SK AS 005 152

Office of Historic Preservation, P.O. Box 176, Jefferson City, Missouri 65101

HISTORIC INVENTORY

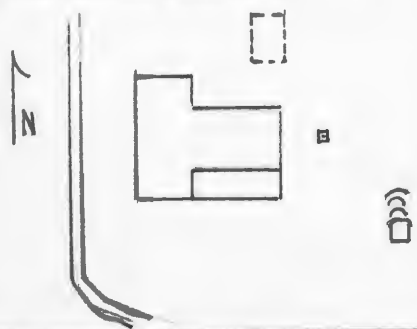
1 No I - 17		4. Present Name(s) Jackson Property		1. No.
2 County Schuyler		5 Other Name(s)		
3 Location of Negatives NEMO Regional Planning Comm.		Coffey School		
6 Specific Location NW $\frac{1}{4}$ of SE $\frac{1}{4}$ of Section 29 T 65 N, R 13 W		16. Thematic Category		2. County
		17 Date(s) or Period c 1915		
7 City or Town If Rural, Township & Vicinity Independence		18 Style or Design Vernacular		4. Present Name(s)
8 Site Plan with North Arrow 		19 Architect or Engineer		
		20 Contractor or Builder		5. Other Name(s)
9 Coordinates UTM Lat Long 15/552800/4473020		21. Original Use, if apparent School		
10 Site Building Structure Object <input checked="" type="checkbox"/> <input type="checkbox"/> <input type="checkbox"/>		22 Present Use 4-H Meeting Place Independence Voting Place		
		23 Ownership Public <input type="checkbox"/> Private <input checked="" type="checkbox"/>		
11. On National Register? Yes <input type="checkbox"/> No <input checked="" type="checkbox"/>		24. Owner's Name & Address, if known Roscoe Jackson Rt. 1 Downing, MO 63536		6. Other Name(s)
12. Is It Eligible? Yes <input checked="" type="checkbox"/> No <input type="checkbox"/>		25. Open to Public? Yes <input checked="" type="checkbox"/> No <input type="checkbox"/>		
13 Part of Estab. Hist. Dist.? Yes <input type="checkbox"/> No <input checked="" type="checkbox"/>		26. Local Contact Person or Organization NEMO Regional Planning Comm.		
14. District Potential? Yes <input type="checkbox"/> No <input checked="" type="checkbox"/>		27. Other Surveys in Which Included		
15. Name of Established District		28. No. of Stories 1		7. Other Name(s)
		29. Basement? Yes <input type="checkbox"/> No <input checked="" type="checkbox"/>		
		30. Foundation Material molded concrete block		
		31. Wall Construction frame		
		32. Roof Type & Material gable, asphalt sh.		
		33. No. of Bays Front 2 Side 3		
		34. Wall Treatment clapboard		
		35. Plan Shape rectangular		
		36. Changes (Explain in #42) Addition <input checked="" type="checkbox"/> Altered <input checked="" type="checkbox"/> Moved <input type="checkbox"/>		
		37. Condition Interior good Exterior good		
		38. Preservation Underway? Yes <input type="checkbox"/> No <input checked="" type="checkbox"/>		
		39. Endangered? By What? Yes <input type="checkbox"/> No <input checked="" type="checkbox"/>		
		40. Visible from Public Road? Yes <input checked="" type="checkbox"/> No <input type="checkbox"/>		
		41. Distance from and Frontage on Road		
42. Further Description of Important Features A gabled vestibule with a single leaf entrance is on the front (W) facade. Also on this facade is a 3 part grouped window. The 3 bays on the N are paired; all are 4/4. On the interior a beaded wainscotting runs about the room & the blackboard remains intact.				
43 History and Significance As early as 1878, the community was served by Coffey School (School #2) which sat to the NW of the present site. About 1915, the site was changed & this building was constructed. Classes ceased c. 1964, but it continued to be used for a voting place for the Independence Township. It became the official meeting place for the Coffey 4-H Club which was organized in 1975. This organization received (continued)				
44 Description of Environment and Outbuildings The building sits on a hill facing W. A circle drive is to the W. A well is to the N. To the E are 2 gabled, frame sheds.				
45 Sources of Information 1878, 1898, 1916 Atlas SCHS-AF-Schools			46. Prepared by Linda Harper, HPS	
			47. Organization NEMO Regional Planning Comm.	
			48. Date 4/81	
			49. Revision Date(s)	

43. a \$200 grant from the National 4-H Council, Citizenship in Action Program, to help renovate the building, which retains its school house appearance.





HISTORIC INVENTORY

1. No I - 18		4. Present Name(s) Bizzell Property		1. No.	
2. County Schuyler		5. Other Name(s)		2. County	
3. Location of Negatives NEMO Regional Planning Comm.		Clarkson Residence, Oakland Stock Farm		4. Present Name(s)	
6. Specific Location NW $\frac{1}{4}$ of NW $\frac{1}{4}$ of Section 28 T 65 N, R 13 W		16. Thematic Category		28. No. of Stories 1 $\frac{1}{2}$	
7. City or Town If Rural, Township & Vicinity Independence		17. Date(s) or Period c 1890		29. Basement? Yes <input type="checkbox"/> No <input checked="" type="checkbox"/>	
8. Site Plan with North Arrow 		18. Style or Design Vernacular		30. Foundation Material molded concrete block	
9. Coordinates UTM Lat Long 15/553530/4474060		19. Architect or Engineer		31. Wall Construction frame	
10. Site <input type="checkbox"/> Building <input checked="" type="checkbox"/> Structure <input type="checkbox"/> Object <input type="checkbox"/>		20. Contractor or Builder		32. Roof Type & Material gable asphalt sh. & corrugated	
11. On National Register? Yes <input type="checkbox"/> No <input checked="" type="checkbox"/>		21. Original Use, if apparent Residence		33. No. of Bays Front 4 Side 2	
12. Is It Eligible? Yes <input checked="" type="checkbox"/> No <input type="checkbox"/>		22. Present Use Abandoned		34. Wall Treatment asbestos siding	
13. Part of Estab. Hist. Dist.? Yes <input type="checkbox"/> No <input checked="" type="checkbox"/>		23. Ownership Public <input type="checkbox"/> Private <input checked="" type="checkbox"/>		35. Plan Shape rectangular	
14. District Potent'l? Yes <input type="checkbox"/> No <input checked="" type="checkbox"/>		24. Owner's Name & Address, if known Junior Bizzell Rt. 1 Downing, MO 63536		36. Changes (Explain in #42) Addition <input checked="" type="checkbox"/> Altered <input type="checkbox"/> Moved <input type="checkbox"/>	
15. Name of Established District		25. Open to Public? Yes <input type="checkbox"/> No <input checked="" type="checkbox"/>		37. Condition Interior Exterior fair	
42. Further Description of Important Features The house was originally an A-type with paired entrances & a porch on the S. In 1941, the house was altered to its present appearance. It was covered with asbestos siding, the porch & doors on the W removed & the primary entrance moved to the center of the gable end to the S. This entrance was given a gable cap & a concrete stoop. Windows in this main block are 2/2. Those in the 1 story gabled ell which projects to the E are the small, 3/1 type. This ell has a pent room with central S facade entrance on its S. An entrance on the E of the ell has a concrete stoop.		26. Local Contact Person or Organization NEMO Regional Planning Comm.		38. Preservation Underway? Yes <input type="checkbox"/> No <input checked="" type="checkbox"/>	
43. History and Significance Born 1851, Judge William P. Clarkson was the son of William S. & Mary Ann Buchanan Clarkson, who were married in 1846. He attended the State Normal School at Kirksville. In 1879, Susan Ann Kirkland, born c 1860 to John S. Kirkland, became Mrs. Clarkson. To this union 5 children were born: Albert Orville (who also became a County Judge), Clara, Mary Alice, Bertha May, & Lula Florence. William taught school (continued)		27. Other Surveys in Which Included		39. Endangered? By What? Yes <input checked="" type="checkbox"/> No <input type="checkbox"/> abandoned	
44. Description of Environment and Outbuildings The house now faces S & sits $\frac{1}{4}$ mile S of the County Road. To its E is a cellar, a well, & the concrete foundation of an outbuilding. A barn & farm outbuildings are further to the E.		45. Sources of Information 1878, 1898, 1916 Atlas 1910 History Private interview with J. Bissell, 5/81		40. Visible from Public Road? Yes <input checked="" type="checkbox"/> No <input type="checkbox"/>	
		46. Prepared by Linda Harper, HPS		41. Distance from and Frontage on Road	
		47. Organization NEMO Regional Planning Comm.		48. Date 5/81	
		49. Revision Date(s)			
				5. Other Name(s)	

43. from 1876 to 1888. It is unknown what year they purchased this property but by 1898 he had developed it into the Oakland Stock Farm & by 1910 owned 237 acres. About 1921-22, they retired & moved to Downing. Their daughter, Lula, & her husband, Victor Smoot, moved onto the homeplace, rented it from her father & continued to farm into the 1930's. It was then used as rental property. John Bizzell, Jr. & his wife, Fay Jackson, bought the house & farm in 1941, remodeled it & moved into it in 1942. They had 1 daughter. This farm home has been abandoned since 1960-61 when they built a new home to the N. The farmland is now leased to Donald Jackson.

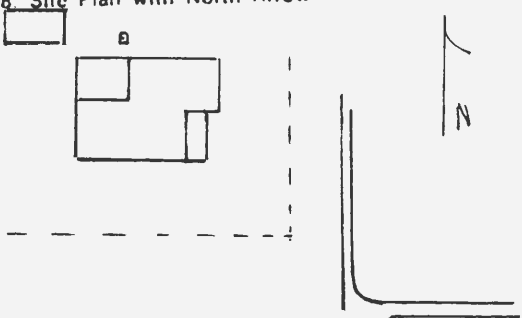




SK-AS-005 154

Office of Historic Preservation, P.O. Box 176, Jefferson City, Missouri 65101

HISTORIC INVENTORY

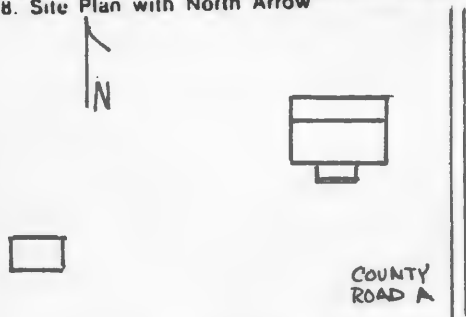
1 No I 19		4. Present Name(s) Lewis Residence		1. No
2 County Schuyler		5 Other Name(s) Aldridge Residence		
3 Location of Negatives NEMO Regional Planning Comm.				
6 Specific Location SE 1/4 of SW 1/4 of Section 36 T65N, R14W		16. Thematic Category		2. County
		17 Date(s) or Period c 1890-98		
7 City or Town If Rural, Township & Vicinity Independence		18. Style or Design Queen Anne		4. Present Name(s)
8 Site Plan with North Arrow 		19. Architect or Engineer		
		20. Contractor or Builder		5. Other Name(s)
9 Coordinates UTM Lat Long 15/549560/4470990		21. Original Use, if apparent Residence		
10 Site II Building XI Structure II Object II		22 Present Use Residence		
11. On National Register? Yes II No X		23 Ownership Public II Private XI		
12. Is II Eligible? Yes XI No II		24 Owner's Name & Address, if known Russell Lewis, Jr. Route 1 Greentop, MO 63546		
13 Part of Estab. Yes II Hist Dist.? No X		25. Open to Public? Yes II No XI		
14. District Potent'II? Yes II No X		26. Local Contact Person or Organization NEMO Regional Planning Comm.		
15 Name of Established District		27. Other Surveys in Which Included		
42. Further Description of Important Features Queen Anne features include fishscale and jigsaw shingles in the gables to the E and S, a porch at the SE corner with spindle frieze and a scallop motif in the entablature, and pent canopies with decorative shingles capping 2 windows on the S which are the wide, single sash type. These windows have ornate stained glass transoms and the canopies are supported on scroll consoles. Other windows are trabeated and 1/1. The front porch has doric wood columns, and caps 2 entrances. At the NW corner is a pent room with a N entrance.		28. No. of Stories 1 1/2		3. No.
		29. Basement? Yes II No X		
43 History and Significance By 1898 Elias Aldridge owned this farm and had a residence here. Since his name appears on the front stoop it was probably he built the house. He was in residence here as late as 1916. Subsequent owners, dates and information could not be obtained at this time.		30. Foundation Material molded concrete block		4. Present Name(s)
		31. Wall Construction frame		
44. Description of Environment and Outbuildings This house is at the end of a long lane 3/4 mile S of County Road E. It faces E and sits within a fenced yard. To its NW are a well, a cistern, a cellar and a gabled board and batten shed. Barns and farm sheds are to the E and SE.		32. Roof Type & Material cross gable, asphalt sh.		5. Other Name(s)
		33. No. of Bays Front 3 Side 3		
45 Sources of Information 1878, 1898, 1916 Atlas		34. Wall Treatment clapboard		6. No.
		35. Plan Shape irregular		
46. Prepared by Linda Harper, HPS		36. Changes (Explain in #42) Addition II Altered X Moved I		7. No.
		37. Condition Interior Exterior good		
47. Organization NEMO Regional Planning Comm		38. Preservation Underway? Yes II No X		8. No.
		39. Endangered? By What? Yes II No X		
48. Date 4/81		40. Visible from Public Road? Yes X No II		9. No.
		41. Distance from and Frontage on Road		



SK-AS-005-155

Office of Historic Preservation, P.O. Box 176, Jefferson City, Missouri 65101

HISTORIC INVENTORY

<p>1 No. I 20</p> <p>2 County Schuyler</p> <p>3 Location of Negatives NEMO Regional Planning Comm.</p>	<p>4. Present Name(s) Burkhart Property</p> <p>5. Other Name(s) Winn Place</p>	1. No.				
<p>6 Specific Location SE 1/4 of SE 1/4 of Section 6 T64N, R13W</p> <p>7 City or Town Il Rural, Township & Vicinity Independence</p> <p>8. Site Plan with North Arrow  COUNTY ROAD A</p>	<p>16. Thematic Category</p> <p>17 Date(s) or Period c 1939</p> <p>18. Style or Design A type</p> <p>19. Architect or Engineer</p> <p>20. Contractor or Builder</p> <p>21. Original Use, if apparent Residence</p> <p>22 Present Use Abandoned</p> <p>23 Ownership Public <input type="checkbox"/> Private <input checked="" type="checkbox"/></p> <p>24. Owner's Name & Address, if known Edward Burkhart TeeKay Mobil Manor St. Charles, MO</p> <p>25. Open to Public? Yes <input type="checkbox"/> No <input checked="" type="checkbox"/></p> <p>26. Local Contact Person or Organization NEMO Regional Planning Comm.</p> <p>27. Other Surveys in Which Included</p>	<p>28. No. of Stories 1</p> <p>29. Basement? Yes <input type="checkbox"/> No <input checked="" type="checkbox"/></p> <p>30. Foundation Material concrete</p> <p>31. Wall Construction log and frame</p> <p>32. Roof Type & Material gable, asphalt sh.</p> <p>33. No. of Bays Front 4 Side 2</p> <p>34. Wall Treatment composition siding</p> <p>35. Plan Shape rectangular</p> <p>36. Changes (Explain in #42) Addition <input checked="" type="checkbox"/> Altered <input type="checkbox"/> Moved <input type="checkbox"/></p> <p>37. Condition Interior _____ Exterior poor</p> <p>38. Preservation Underway? Yes <input type="checkbox"/> No <input checked="" type="checkbox"/></p> <p>39. Endangered? Yes <input checked="" type="checkbox"/> No <input type="checkbox"/> By What? abandoned</p> <p>40. Visible from Public Road? Yes <input checked="" type="checkbox"/> No <input type="checkbox"/></p> <p>41. Distance from and Frontage on Road</p>	2. County			
<p>9 Coordinates UTM Lat _____ Long 15/551660/4469480</p> <p>10. Site <input type="checkbox"/> Structure <input type="checkbox"/> Building <input checked="" type="checkbox"/> Object <input type="checkbox"/></p> <table border="1" style="width: 100%; border-collapse: collapse;"> <tr> <td style="width: 50%;">11. On National Register? Yes <input type="checkbox"/> No <input checked="" type="checkbox"/></td> <td style="width: 50%;">12. Is It Eligible? Yes <input type="checkbox"/> No <input checked="" type="checkbox"/></td> </tr> <tr> <td>13 Part of Estab. Hist. Dist.? Yes <input type="checkbox"/> No <input checked="" type="checkbox"/></td> <td>14. District Potent'l? Yes <input type="checkbox"/> No <input checked="" type="checkbox"/></td> </tr> </table> <p>15. Name of Established District</p>	11. On National Register? Yes <input type="checkbox"/> No <input checked="" type="checkbox"/>	12. Is It Eligible? Yes <input type="checkbox"/> No <input checked="" type="checkbox"/>	13 Part of Estab. Hist. Dist.? Yes <input type="checkbox"/> No <input checked="" type="checkbox"/>	14. District Potent'l? Yes <input type="checkbox"/> No <input checked="" type="checkbox"/>	<p>42. Further Description of Important Features This 2 room log structure has paired entrances on the front (S) facade, which are capped by a pent porch. Windows are 1/1. Round, pole type logs (not hewn) were used with arched notching and concrete chinking. Log ends project beyond the wall surface and the composition siding wraps around them to afford protection from the weather. Across the rear facade a frame room with pent roof has been added.</p> <p>43. History and Significance The original frame house on this property burnt in 1916. A 2nd frame house where Shirley Winn lived burnt in the 1930's. About 1939 Orva Marion "Dutch" Winn built this log house and outbuilding and his wife Nora Ethel lived here several years. The next owner was Virgil Winn. Bert Kelsey and a Mr. Barnett were later owners. It has been abandoned at least 10 years. It represents an example of an old building tradition which was revived in the 1930's.</p> <p>44. Description of Environment and Outbuildings Facing S, the house sits close to County Road A. It is on the W side of the road and underbrush almost obscures it from view. To its W is a small log outbuilding, 10' x 14', with a gable roof sheathed in corrugated metal. It too is built of poles which (over)</p> <p>45 Sources of Information Personal Interview with James Winn, 4/81</p>	4. Present Name(s)
11. On National Register? Yes <input type="checkbox"/> No <input checked="" type="checkbox"/>	12. Is It Eligible? Yes <input type="checkbox"/> No <input checked="" type="checkbox"/>					
13 Part of Estab. Hist. Dist.? Yes <input type="checkbox"/> No <input checked="" type="checkbox"/>	14. District Potent'l? Yes <input type="checkbox"/> No <input checked="" type="checkbox"/>					
<p>46. Prepared by Linda Harper, HPS</p> <p>47. Organization NEMO Regional Planning Comm.</p> <p>48. Date 4/81</p>		<p>49. Revision Date(s)</p>	5. Other Name(s)			

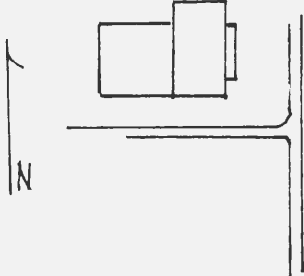
44. extend beyond the corners (see photo). It faces E. Farther to the NW is a frame barn.







HISTORIC INVENTORY

1 No I 21		4. Present Name(s) Winn Residence		1. No	
2 County Schuyler		5 Other Name(s)		2. County	
3 Location of Negatives NEMO Regional Planning Comm.				4. Present Name(s)	
6 Specific Location NE $\frac{1}{4}$ of SW $\frac{1}{4}$ of Section 8 T65N, R13W		16. Thematic Category		28. No. of Stories 1 $\frac{1}{2}$	
7 City or Town If Rural, Township & Vicinity Independence		17 Date(s) or Period c 1883		29. Basement? Yes <input type="checkbox"/> No <input checked="" type="checkbox"/>	
8. Site Plan with North Arrow 		18 Style or Design Z type		30. Foundation Material stone, concrete	
9 Coordinates UTM Lat Long 15/552780/4468280		19. Architect or Engineer Jasper Harp, carpenter		31. Wall Construction frame	
10 Site <input type="checkbox"/> Building <input checked="" type="checkbox"/> Structure <input type="checkbox"/> Object <input type="checkbox"/>		20. Contractor or Builder F. M. Winn		32. Roof Type & Material gable	
11. On National Register? Yes <input type="checkbox"/> No <input checked="" type="checkbox"/>		21. Original Use, if apparent Residence		33. No. of Bays Front 3 Side 2	
12 Is It Eligible? Yes <input checked="" type="checkbox"/> No <input type="checkbox"/>		22 Present Use Residence		34. Wall Treatment asbestos siding	
13 Part of Estab Hist Dist.? Yes <input type="checkbox"/> No <input checked="" type="checkbox"/>		23 Ownership Public <input type="checkbox"/> Private <input checked="" type="checkbox"/>		35. Plan Shape L	
14. District Potent'l? Yes <input type="checkbox"/> No <input checked="" type="checkbox"/>		24. Owner's Name & Address, if known James W. Winn Route 1 Greentop, MO 63546		36. Changes (Explain in #42) Addition <input checked="" type="checkbox"/> Altered <input checked="" type="checkbox"/> Moved <input type="checkbox"/>	
15 Name of Established District		25. Open to Public? Yes <input type="checkbox"/> No <input checked="" type="checkbox"/>		37. Condition Interior fair Exterior fair	
		26. Local Contact Person or Organization NEMO Regional Planning Comm.		38. Preservation Underway? Yes <input type="checkbox"/> No <input checked="" type="checkbox"/>	
		27. Other Surveys in Which Included		39. Endangered? By What? Yes <input type="checkbox"/> No <input checked="" type="checkbox"/>	
				40. Visible from Public Road? Yes <input checked="" type="checkbox"/> No <input type="checkbox"/>	
				41. Distance from and Frontage on Road	
42. Further Description of Important Features A pent porch extends across the 3 bays of the front facade and affords protection to the central entrance. This porch has a concrete stoop and turned posts. Windows are 4/4. The fenestration has been altered on the S facade of the rear gable ell. Interior millwork is plain and there is a boxed stair in the SW corner of the N room on the front block.					
43. History and Significance Francis Marion Winn bought this farm in 1883 from A. Hault DeLassus who had originally received a land grant for J. B. DeLassus of Paris, France. He built the house that year and moved his family here. His wife was Amanda Alice Minium (b 1860) and she had 3 children by a previous marriage. Francis Marion was born 1848 and died 1901. To this union were born 13 children. A son, James Leslie (b. 1894) (over)					
44. Description of Environment and Outbuildings The farm is $\frac{1}{4}$ mile N of County Road T and the house faces E. Outbuildings are to the W.					
45 Sources of Information 1878, 1898, 1916 Atlas Personal Interview with J. L. Winn				46. Prepared by Linda Harper, HPS	
				47. Organization NEMO Regional Planning Comm	
				48. Date 4/81	
				49. Revision Date(s)	
				5. Other Name(s)	

43. married Ocie (b. 1894 to Jobe and Louiza Morgan) about 1912. They returned to the farm about 1917 and lived here until their deaths: J. L. in 1945 and Ocie in 1955. They had 2 children; James Loren and Erma Ola. James married Jule Vivian Jackson and continued to live here and operate the family farm. All generations did general farming. James and Jule have 3 children.

Below is a list of Francis Marion's children and their birthdates:

Elbert C. 1881

David F. 1882

Orval J. 1883

Pearl M. 1885

Virgil E and Verne (twins) 1886

Iva Mrytle 1888

Ernest F. 1890

Nancy A. 1892

James L. 1894

Orva M. 1896

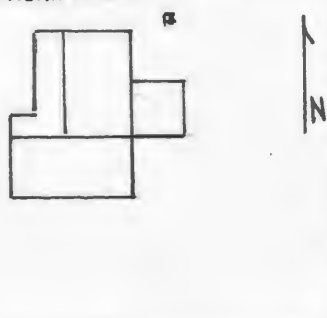
Silas L. 1897

Willie L. 1899





HISTORIC INVENTORY

1. No I 22		4. Present Name(s) Nelson Property		1. No.	
2. County Schuyler		5. Other Name(s)			2. County
3. Location of Negatives NEMO Regional Planning Comm.					
6. Specific Location NW 1/4 of SW 1/4 of Section 13 T64N, R14W		16. Thematic Category		4. Present Name(s)	
		17. Date(s) or Period c 1880's			
7. City or Town If Rural, Township & Vicinity Independence		18. Style or Design Vernacular		5. Other Name(s)	
8. Site Plan with North Arrow 		19. Architect or Engineer			
		20. Contractor or Builder			
9. Coordinates UTM Lat Long 15/549080/4466560		21. Original Use, if apparent Residence		2. County	
		22. Present Use Abandoned			
10. Site II Building <input checked="" type="checkbox"/> Structure II Object II		23. Ownership Public II Private <input checked="" type="checkbox"/>		4. Present Name(s)	
		24. Owner's Name & Address, if known Vernon Nelson Greentop, MO 63546			
11. On National Register? Yes II No <input checked="" type="checkbox"/>		25. Open to Public? Yes II No <input checked="" type="checkbox"/>		5. Other Name(s)	
12. Is II Eligible? Yes <input checked="" type="checkbox"/> No II		26. Local Contact Person or Organization NEMO Regional Planning Comm.			
13. Part of Estab. Yes II Hist. Dist.? No <input checked="" type="checkbox"/>		27. Other Surveys in Which Included		5. Other Name(s)	
14. District Potent'II? Yes II No <input checked="" type="checkbox"/>					
15. Name of Established District					
42. Further Description of Important Features The large L-shaped main block has 4/4 windows with small 6 light half windows at the attic level to the S and E. At the NW corner is an L-shaped porch in deteriorated condition. Where the porch flooring is gone, it has exposed a brick foundation and brick nogging within the frame walls of this N section. There is a cellar beneath this area with an entrance on the N facade. Stone piers form the foundation for the S part. Projecting to the E is a small 1 story, 1 room, gabled ell.					
43. History and Significance In 1878 William Matley owned this acreage and had a residence here. It is listed as the A. S. Berman Estate in 1898. Victor E. Smith was in residence here in 1916. No history was available on these owners or on subsequent owners.					
44. Description of Environment and Outbuildings The house faces W and now sits in an open pasture. To its NE is a well and a collapsed outbuilding. The property is located 1/4 mile N of the Schuyler-Adair County line.					
45. Sources of Information 1878, 1898, 1916 Atlas		46. Prepared by Linda Harper, HPS			
		47. Organization NEMO Regional Planning Comm.			
		48. Date 4/81			
		49. Revision Date(s)			





INDEX

1. Description of Liberty Township
2. Bibliography
3. Maps
4. Forms 1 - 32
5. Description of Lancaster
6. Forms 33-98

LIBERTY TOWNSHIP

A 40 square mile rectangle in the north central part of Schuyler County forms Liberty Township. It is composed of sections 28,33, T67N, R14W; sections 4-9, 16-21, 28-33, T66N, R14W; sections 25, 26, 35, 36, T67N, R15W; and sections 1, 2, 11-14, 23-26, 35 and 36, T66N, R15W. Township lines include the Missouri-Iowa line to the north and the dividing line between T66N and T65N to the south. Due to the fact that Lancaster, the county seat, is in the center of this township numerous roads run through the area, many converging at Lancaster. Extending from this town to the northeast is County Road C, to the east is State Road 136, to the southeast is County Road D, to the south is County Road U, to the west is State Road 202. Highway 63 runs southwest to northeast through the west part of the township. Two other county roads are within this area: CC which runs north to south in the northeast corner and V which runs east to west in the southeast corner. The Burlington Northern Railroad traverses southeast to northwest of the township, cutting through Lancaster. Numerous creeks form drainage for the area and empty into North and Middle Fabius River valleys. Tipp and Brushy Creek drain the south part of the township.

The oldest town in Schuyler County was established in the southeast corner of this township. In 1840 John M. Fish and Edwin French opened a store at Tippecanoe. This community thrived and had several businesses and a school. It was a strong and prosperous rival to Lancaster until 1854 (see forms L-26 and L-27). Located near the junction of County Roads D and V, there is nothing remaining of the town.

In 1845 Lancaster was established as the county seat. The town quickly prospered and developed. Buildings associated with the community are discussed on individual forms (L-33-98). Due to its political importance, Lancaster is the largest town in Schuyler County. It has a large square and many businesses.

Economics of the township are affected by the increased prosperity of the Lancaster businesses. This is often reflected in the scale and design of structures within Lancaster. Rural areas of the township continue to rely heavily on the land; general farming and stock raising predominate. Sheep and wool play an important part. The rolling terrain is a pleasant blend of pasture and timber.

At least eight rural schools plus the Lancaster High School were located within the boundaries of the Liberty Township. Those remaining are discussed on appropriate forms. Only one of the three rural churches remain. Numerous mills dotted this area but none remain. Also in this township and in Fabius Township, Sections 3 and 4, T66N, R14W, was the Schuyler County Poor Farm (c 1898). Two truss bridges are included in the survey (L-3, L-13).

A few classical examples of architectural styles can be found in this township and in Lancaster in particular (L-40, L-94, L-96). However, the vernacular types predominate in the rural areas. The A, G and H types appear to be the most popular. The C type are more highly embellished and many of the H types have projecting bays and Queen Anne detailing. Southeast of Lancaster is the Geery-Ayers Property (L-29), the only log structure in the township. It is the oldest building in this area dating c 1850's. Other buildings in the survey date to c 1920, with most dating to the 1880's - 90's construction period. Many of the Lancaster business houses were built 1900-1910.

MAJOR BIBLIOGRAPHICAL SOURCES

History of Adair, Sullivan, Putnam and Schuyler Counties, Missouri

Originally printed 1888, reprinted 1972
Stevens Publishing Co., Astoria, IL
(1888 History)

History of Northeast Missouri, 3 volumes,

Edited by Walter Williams
Lewis Publishing Co., Chicago/New York, 1913

History of Schuyler County, Missouri

Edited by Swanson and Ford
W. B. Rogers Printing Co., Trenton, MO c 1910-11
(1910 History)

Illustrated Historical Atlas of Schuyler County, Missouri

Edward Brothers of Missouri
Philadelphia, PA 1878
(1878 History)

Lancaster Garden Club Project 1976

Personal extensive interviews with Nelle George, Beverly Shively, Marcia Judd,
Margorie Roberts, H. P. York, and G. Geery, W. Butts.

Platbook of Schuyler County, Missouri

Northwest Publishing Co., Philadelphia, PA 1898
(1898 Atlas)

Schuyler County Historical Society - Archival Files

W. P. Hall Museum - Lancaster, Missouri
(SCHS-AF)

"Schuyler County, Missouri"

Industrial World, Chicago, date unknown

Standard Atlas of Schuyler County, Missouri

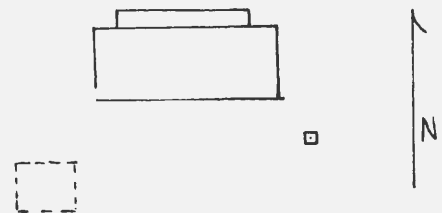
George A. Ogle and Sons, Chicago, 1916
(1916 Atlas)

(Due to lack of space on the inventory forms, these sources are referred to by the abbreviations which follow them in parenthesis.)

SK-AE 005 158

Office of Historic Preservation, P.O. Box 176, Jefferson City, Missouri 65101

HISTORIC INVENTORY

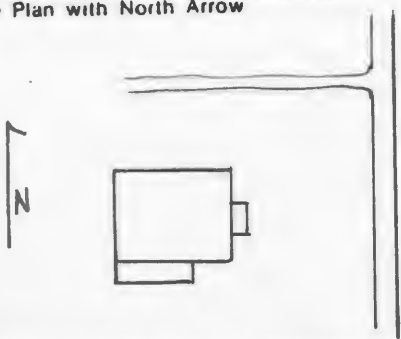
<p>1 No L - 1</p> <p>2 County Schuyler</p> <p>3 Location of Negatives NEMO Regional Planning Comm.</p>	<p>4 Present Name(s) Aeschliman Property</p> <p>5 Other Name(s)</p>	1. No					
<p>6 Specific Location SE 1/4 of Section 23 T 67 N, R 15 W</p> <p>7 City or Town If Rural, Township & Vicinity Liverty</p> <p>8. Site Plan with North Arrow</p> <div style="text-align: center;">  </div> <p>9 Coordinates UTM Lat Long 15/538520/4493460</p> <p>10 Site: <input type="checkbox"/> Building <input checked="" type="checkbox"/> Structure: <input type="checkbox"/> Object: <input type="checkbox"/></p> <table border="1" style="width: 100%; border-collapse: collapse;"> <tr> <td style="width: 50%;">11. On National Register? Yes <input type="checkbox"/> No <input checked="" type="checkbox"/></td> <td style="width: 50%;">12. Is It Eligible? Yes <input checked="" type="checkbox"/> No <input type="checkbox"/></td> </tr> <tr> <td>13 Part of Estab. Hist Dist.? Yes <input type="checkbox"/> No <input checked="" type="checkbox"/></td> <td>14. District Potenti'l? Yes <input type="checkbox"/> No <input checked="" type="checkbox"/></td> </tr> </table> <p>15. Name of Established District</p>	11. On National Register? Yes <input type="checkbox"/> No <input checked="" type="checkbox"/>	12. Is It Eligible? Yes <input checked="" type="checkbox"/> No <input type="checkbox"/>	13 Part of Estab. Hist Dist.? Yes <input type="checkbox"/> No <input checked="" type="checkbox"/>	14. District Potenti'l? Yes <input type="checkbox"/> No <input checked="" type="checkbox"/>	<p>16. Thematic Category</p> <p>17 Date(s) or Period c 1880's</p> <p>18. Style or Design Z type</p> <p>19. Architect or Engineer</p> <p>20. Contractor or Builder York (?)</p> <p>21. Original Use, if apparent Residence</p> <p>22 Present Use Abandoned</p> <p>23 Ownership Public <input type="checkbox"/> Private <input checked="" type="checkbox"/></p> <p>24 Owner's Name & Address, if known Woody Aeschliman Lancaster, MO 63548</p> <p>25. Open to Public? Yes <input type="checkbox"/> No <input checked="" type="checkbox"/></p> <p>26. Local Contact Person or Organization NEMO Regional Planning Comm.</p> <p>27. Other Surveys in Which Included</p>	<p>28. No. of Stories 1 1/2</p> <p>29. Basement? Yes <input type="checkbox"/> No <input checked="" type="checkbox"/></p> <p>30. Foundation Material concrete block</p> <p>31. Wall Construction frame</p> <p>32. Roof Type & Material gable, asphalt sh.</p> <p>33. No. of Bays Front 3 Side 1</p> <p>34. Wall Treatment composition siding</p> <p>35. Plan Shape rectangular</p> <p>36. Changes Addition: <input type="checkbox"/> Explain in #42: <input checked="" type="checkbox"/> Moved: <input type="checkbox"/></p> <p>37. Condition Interior <input type="checkbox"/> Exterior fair</p> <p>38. Preservation Underway? Yes <input type="checkbox"/> No <input checked="" type="checkbox"/></p> <p>39. Endangered? By What? Yes <input checked="" type="checkbox"/> No <input type="checkbox"/> abandoned</p> <p>40. Visible from Public Road? Yes <input checked="" type="checkbox"/> No <input type="checkbox"/></p> <p>41. Distance from and Frontage on Road</p>	2. County
11. On National Register? Yes <input type="checkbox"/> No <input checked="" type="checkbox"/>	12. Is It Eligible? Yes <input checked="" type="checkbox"/> No <input type="checkbox"/>						
13 Part of Estab. Hist Dist.? Yes <input type="checkbox"/> No <input checked="" type="checkbox"/>	14. District Potenti'l? Yes <input type="checkbox"/> No <input checked="" type="checkbox"/>						
<p>42. Further Description of Important Features The primary entrance is off center and capped by a 3 bay, pent porch supported on thin doric columns. There is a central chimney. Windows are 1/1 and trabeated except on the East facade where the window is wide and has a narrow top light. The 4 bay South facade has 2 entrances; one retaining an Eastlake screen. No porch protects these doors.</p> <p>43. History and Significance The property was owned in 1878 by M. York, possibly H. Marion York. In 1898 the house was owned by J.L. Ballew and as the residence of James Ballew in 1916.</p> <p>44. Description of Environment and Outbuildings The house faces North. The county road, which runs East to West along the front boundary, forms the Missouri/Iowa border. To the Southwest is a collapsed frame cellar house which had a gable roof. A well is at the Southeast corner. Major farm outbuildings including a large barn are to the Southeast.</p> <p>45 Sources of Information Private Interview with Aeschliman, 2/81 1878, 1898, 1916 Atlas</p>		4. Present Name(s)					
<p>46. Prepared by Linda Harper, HPS</p> <p>47. Organization NEMO Regional Planning Comm.</p> <p>48. Date 2/81</p> <p>49. Revision Date(s)</p>		5. Other Name(s)					



SK-AS-005-159

Office of Historic Preservation, P.O. Box 176, Jefferson City, Missouri 65101

HISTORIC INVENTORY

1. No. L - 2		4. Present Name(s) Hemlick Residence		1. No.	
2. County Schuyler		5. Other Name(s)			
3. Location of Negatives NEMO Regional Planning Comm.		Murrell Residence			
6. Specific Location SE $\frac{1}{4}$ of NE $\frac{1}{4}$ of Section 25 T 67 N, R 15 W		16. Thematic Category		28. No. of Stories 2	
7. City or Town If Rural, Township & Vicinity Liberty		17. Date(s) or Period 1890		29. Basement? Yes <input checked="" type="checkbox"/> No <input type="checkbox"/>	
8. Site Plan with North Arrow 		18. Style or Design Vernacular with box affinities		30. Foundation Material molded concrete block	
		19. Architect or Engineer		31. Wall Construction frame	
		20. Contractor or Builder S. Murrell		32. Roof Type & Material truncated hip, asphalt sh.	
		21. Original Use, if apparent Residence		33. No. of Bays Front 3 Side 3	
		22. Present Use Residence		34. Wall Treatment Stucco	
		23. Ownership Public <input type="checkbox"/> Private <input checked="" type="checkbox"/>		35. Plan Shape rectangular	
9. Coordinates UTM Lat Long 15/540530/4492875		24. Owner's Name & Address, if known Dave Hemlick Rt. 1 Lancaster, MO 63548		36. Changes Addition <input checked="" type="checkbox"/> Explain in #42 Altered <input checked="" type="checkbox"/> Moved <input checked="" type="checkbox"/>	
10. Site <input type="checkbox"/> Building <input checked="" type="checkbox"/> Structure <input type="checkbox"/> Object <input type="checkbox"/>		25. Open to Public? Yes <input type="checkbox"/> No <input checked="" type="checkbox"/>		37. Condition Interior Exterior fair	
11. On National Register? Yes <input type="checkbox"/> No <input checked="" type="checkbox"/>		26. Local Contact Person or Organization NEMO Regional Planning Comm.		38. Preservation Underway? Yes <input type="checkbox"/> No <input checked="" type="checkbox"/>	
12. Is It Eligible? Yes <input checked="" type="checkbox"/> No <input type="checkbox"/>		27. Other Surveys in Which Included		39. Endangered? By What? Yes <input type="checkbox"/> No <input checked="" type="checkbox"/>	
13. Part of Estab. Hist. Dist.? Yes <input type="checkbox"/> No <input checked="" type="checkbox"/>				40. Visible from Public Road? Yes <input checked="" type="checkbox"/> No <input type="checkbox"/>	
14. District Potent'l? Yes <input type="checkbox"/> No <input checked="" type="checkbox"/>				41. Distance from and Frontage on Road	
15. Name of Established District					
42. Further Description of Important Features This early box style house continues to use the truncated hip roof so popular in this area. A gabled portico projects to the East and affords protection for the off center front entrance. A secondary entrance and a basement level entrance are to the South and are capped by a partially screened pent porch. Some of the attenuated 2/2 windows are paired.					
43. History and Significance Sam Murrell was born 1848 in Lincoln County, Kentucky, son of George and Ellen Wilcher Murrell. They had 3 children. The family moved to Alexandria, Missouri and then to Schuyler County in 1852. George patented this land with government script from his service in the War of 1812. In 1871, Sam Murrell married Alice Lamb, born 1849 in Kentucky to Micheal D. and Margaret Smith Neville Lamb. Five (continued)					
44. Description of Environment and Outbuildings Facing East, the house sits on an embankment just West of State Road 63. It is approximately 3/4 of a mile South of the Iowa line. A small frame, gable roofed garage is to the North. Other outbuildings are to the Southwest. Two large ponds are to the West.					
45. Sources of Information Private interview with D. Hemlick, 2/81 Letter from Sam Murrell, 4/81				46. Prepared by Linda Harper, HPS	
				47. Organization NEMO Regional Planning Comm.	
				48. Date 2/81	
				49. Revision Date(s) 4/81	
5. Other Name(s)					

43. children were born to Sam and Alice. In 1890 they built their new home. A son, Fred Emmett married Eva Martin in 1902 and they had 2 children, Howard and Sam.

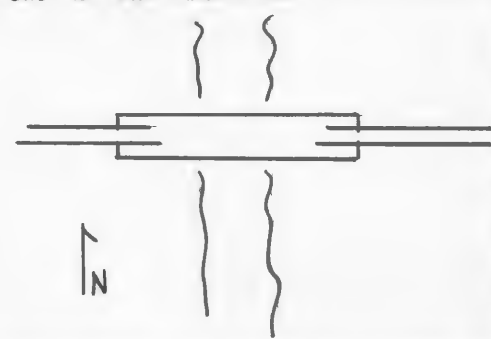
At the death of Samuel Murrell in 1918, the property was left to the heirs, however F. Emmett and Era purchased it from them in 1934. Due to the location of the new highway, he moved the house back West 25' and remodeled it in 1938, thus accounting for the Box style affinities. In 1952 their son, Sam inherited the farm and residence. The property had remained in the Murrell family continuously from 1852 to 1972, when it was sold to Dave Hemlick, the current owner.





Office of Historic Preservation, P.O. Box 176, Jefferson City, Missouri 65101
HISTORIC INVENTORY

SK-AS-005-160

1 No L - 3		4. Present Name(s) North Fork of North Fabius River Bridge	
2 County Schuyler		5 Other Name(s)	
3 Location of Negatives NEMO Regional Planning Comm.			
6 Specific Location SE 1/4 of SW 1/4 of Section 26 T 67 N, R 15 W		16. Thematic Category	
7 City or Town If Rural, Township & Vicinity Liberty		17 Date(s) or Period c. 1900	
8 Site Plan with North Arrow 		18 Style or Design Truss	
		19 Architect or Engineer	
		20 Contractor or Builder	
		21. Original Use, if apparent Road Bridge	
		22 Present Use Road Bridge	
		23 Ownership Public <input type="checkbox"/> Private <input checked="" type="checkbox"/>	
		24 Owner's Name & Address, if known Schuyler County Court Schuyler Co. Courthouse Lancaster, MO 63548	
9 Coordinates UTM Lat Long 15/538110/4491880		25. Open to Public? Yes <input type="checkbox"/> No <input checked="" type="checkbox"/>	
10 Site <input type="checkbox"/> Building <input type="checkbox"/> Structure <input checked="" type="checkbox"/> Object <input type="checkbox"/>		26 Local Contact Person or Organization NEMO Regional Planning Comm.	
11 On National Register? Yes <input type="checkbox"/> No <input checked="" type="checkbox"/>		27 Other Surveys in Which Included	
12 Is It Eligible? Yes <input checked="" type="checkbox"/> No <input type="checkbox"/>			
13 Part of Estab. Hist. Dist.? Yes <input type="checkbox"/> No <input checked="" type="checkbox"/>			
14 District Potenti'l? Yes <input type="checkbox"/> No <input checked="" type="checkbox"/>			
15 Name of Established District		28. No. of Stories	
		29. Basement? Yes <input type="checkbox"/> No <input checked="" type="checkbox"/>	
		30. Foundation Material timber	
		31. Wall Construction steel superstructure	
		32. Roof Type & Material	
		33. No. of Bays Front Side	
		34. Wall Treatment	
		35. Plan Shape	
		36. Changes (Explain in #42) Addition <input type="checkbox"/> Altered <input type="checkbox"/> Moved <input type="checkbox"/>	
		37. Condition Interior Exterior fair	
		38. Preservation Underway? Yes <input type="checkbox"/> No <input checked="" type="checkbox"/>	
		39. Endangered? By What? Yes <input type="checkbox"/> No <input checked="" type="checkbox"/>	
		40. Visible from Public Road? Yes <input checked="" type="checkbox"/> No <input type="checkbox"/>	
		41. Distance from and Frontage on Road	

42 Further Description of Important Features This 1 lane road bridge is a single span Pratt through truss type. Its 15' wide wood deck has plank running boards. It has inclined end posts and diagonal cross bracing. The bridge measures 30'.

43 History and Significance

44 Description of Environment and Outbuildings Running East to West, the bridge crosses the North Fork of the North Fabius River. The land is rolling hills and small valleys.

45 Sources of Information

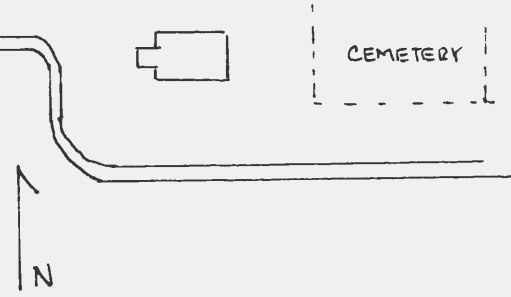
46. Prepared by Linda Harper, HPS	
47. Organization NEMO Regional Planning Comm.	
48. Date 2/81	49. Revision Date(s)



SK-AS 005 161

Office of Historic Preservation, P.O. Box 176, Jefferson City, Missouri 65101

HISTORIC INVENTORY

1. No L - 4		4. Present Name(s) Ferdig Property		1. No
2. County Schuyler		5. Other Name(s)		
3. Location of Negatives NEMO Regional Planning Comm.		Liberty Christian Church, Union Church & Cemetery		
6. Specific Location SE 1/4 of SW 1/4 of Section 26 T 67 N, R 15 W		16. Thematic Category		2. County
		17. Date(s) or Period c 1885		
7. City or Town If Rural, Township & Vicinity Liberty		18. Style or Design Vernacular		4. Present Name(s)
8. Site Plan with North Arrow		19. Architect or Engineer		
		20. Contractor or Builder		5. Other Name(s)
		21. Original Use, if apparent Church		
9. Coordinates UTM Lat Long 15/537780/4491930		22. Present Use Abandoned		1. No
10. Site: Building <input checked="" type="checkbox"/> Structure: Object <input type="checkbox"/>		23. Ownership Public <input type="checkbox"/> Private <input checked="" type="checkbox"/>		
11. On National Register? Yes <input type="checkbox"/> No <input checked="" type="checkbox"/>		24. Owner's Name & Address, if known Charles Ferdig Queen City, MO		2. County
12. Is It Eligible? Yes <input checked="" type="checkbox"/> No <input type="checkbox"/>		25. Open to Public? Yes <input type="checkbox"/> No <input checked="" type="checkbox"/>		
13. Part of Estab. Hist. Dist.? Yes <input type="checkbox"/> No <input checked="" type="checkbox"/>		26. Local Contact Person or Organization NEMO Regional Planning Comm.		4. Present Name(s)
14. District Potent'l? Yes <input type="checkbox"/> No <input checked="" type="checkbox"/>		27. Other Surveys in Which Included		
15. Name of Established District		28. No. of Stories 1		5. Other Name(s)
		29. Basement? Yes <input type="checkbox"/> No <input checked="" type="checkbox"/>		
		30. Foundation Material molded concrete block		1. No
		31. Wall Construction frame		
		32. Roof Type & Material gable, asphalt		2. County
		33. No. of Bays Front 1 Side 3		
		34. Wall Treatment clapboard		4. Present Name(s)
		35. Plan Shape rectangular		
		36. Changes Addition <input type="checkbox"/> Alter <input checked="" type="checkbox"/> Moved <input type="checkbox"/>		5. Other Name(s)
		37. Condition Interior deteriorated Exterior deteriorated		
		38. Preservation Underway? Yes <input type="checkbox"/> No <input checked="" type="checkbox"/>		1. No
		39. Endangered? By What? Yes <input checked="" type="checkbox"/> No <input type="checkbox"/> abandoned		
		40. Visible from Public Road? Yes <input checked="" type="checkbox"/> No <input type="checkbox"/>		2. County
		41. Distance from and Frontage on Road		
42. Further Description of Important Features <p>Much of the clapboarding is gone to expose the frame structural elements. The building sits on a later foundation & its original mortise & tenor log sill. Though both interior & exterior wall surfaces are in deteriorated condition, structurally the building appears to be quite sound. No lights are left in the trabeated windows. Interior surrounds are plain. The single leaf entrance is afforded protection by a 1 story, 1 bay gable roofed, enclosed vestibule which sits on a poured concrete footing. The only decorative details are the wide capped cornerboards & a raking (cont)</p>				
43. History and Significance <p>The County Histories record that there was a Christian Church here at the Liberty site by 1887. It was later used by various denominations as a Union Church, serving the Methodist, Holiness, & Baptist congregations. Services ceased after WW-II with Herbert Alexander holding the last meeting (Baptist) there in the late 40's or 50's. It has been abandoned since that time.</p>				
44. Description of Environment and Outbuildings <p>The church sits on a rise overlooking the North Fabius River & its bottom lands to the S. The building faces W & a small fenced cemetery is to the E. The oldest grave noted in this cemetery is that of a child who died in 1872. Many graves date from the 1880's. No outbuildings remain.</p>				
45. Sources of Information 1898 Atlas 1910 History Private interview with E. White, 4/81		46. Prepared by Linda Harper, HPS		
		47. Organization NEMO Regional Planning Comm.		
		48. Date 2/81	49. Revision Date(s) 4/81	

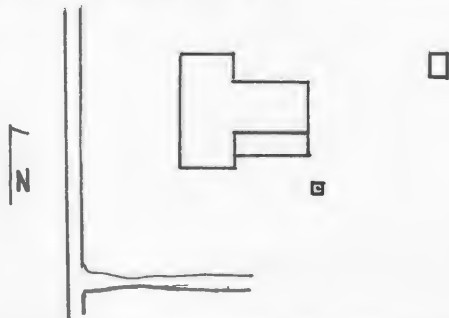
42. cornice. A raised platform is located in the E $\frac{1}{4}$ of the building. There is a central brick chimney which served a stove.





HISTORIC INVENTORY

SK-AS-005-162

1 No L - 5		4 Present Name(s) Figge Property	
2 County Schuyler		5 Other Name(s)	
3 Location of Negatives NEMO Regional Planning Comm.		White Residence	
6 Specific Location NW $\frac{1}{4}$ of SW $\frac{1}{4}$ of Section 25 T 67 N, R 15 W		16. Thematic Category	
7 City or Town If Rural, Township & Vicinity Liberty		17 Date(s) or Period c. 1890's - 1910	
8 Site Plan with North Arrow 		18 Style or Design Z type	
		19. Architect or Engineer	
		20 Contractor or Builder	
		21. Original Use, if apparent Residence	
		22 Present Use Abandoned	
		23 Ownership Public <input type="checkbox"/> Private <input checked="" type="checkbox"/>	
		24 Owner's Name & Address, if known Russell Figge Rt. 1 Lancaster, MO 63548	
9 Coordinates UTM Lat Long 15/538960/4492260		25. Open to Public? Yes <input type="checkbox"/> No <input checked="" type="checkbox"/>	
10 Site <input type="checkbox"/> Building <input checked="" type="checkbox"/> Structure <input type="checkbox"/> Object <input type="checkbox"/>		26 Local Contact Person or Organization NEMO Regional Planning Comm.	
11 On National Register? Yes <input type="checkbox"/> No <input checked="" type="checkbox"/>		27 Other Surveys in Which Included	
12 Is It Eligible? Yes <input checked="" type="checkbox"/> No <input type="checkbox"/>			
13 Part of Estab. Hist. Dist.? Yes <input type="checkbox"/> No <input checked="" type="checkbox"/>			
14 District Potent'l? Yes <input type="checkbox"/> No <input checked="" type="checkbox"/>			
15 Name of Established District		28. No. of Stories 1	
		29. Basement? Yes <input type="checkbox"/> No <input checked="" type="checkbox"/>	
		30. Foundation Material stone	
		31. Wall Construction frame	
		32. Roof Type & Material gable, corrugated metal	
		33. No. of Bays Front 3 Side 3	
		34. Wall Treatment clapboard	
		35. Plan Shape T	
		36. Changes (Explain in #42) Addition: <input type="checkbox"/> Altered <input checked="" type="checkbox"/> Moved <input checked="" type="checkbox"/>	
		37. Condition Interior Exterior fair	
		38. Preservation Underway? Yes <input type="checkbox"/> No <input checked="" type="checkbox"/>	
		39. Endangered? By What? Yes <input checked="" type="checkbox"/> No <input type="checkbox"/> abandoned	
		40. Visible from Public Road? Yes <input checked="" type="checkbox"/> No <input type="checkbox"/>	
		41. Distance from and Frontage on Road	

42 Further Description of Important Features The 3 bay front facade is simple and symmetrical. No porch covers the central entrance with its 4 panel door. Windows are 1/1. The 1 bay rear ell has an East end chimney and an entrance on its North. Across its South facade is a pent room of c. 1920 vintage which has small 3/1 windows.

43 History and Significance The land changed hands several times but there is no record of a dwelling located on it up to and including 1916. This dwelling however, seems to date c. 1890's and it is supposed that shortly after the marriage of Ernest and Elbie White they moved the house to this location and raised a family here (c.1920). It has been abandoned and used as an outbuilding for about 10 years.

44 Description of Environment and Outbuildings The house sits on an embankment and faces West. A round cistern is at its Southeast corner. To the East is a pent shed.

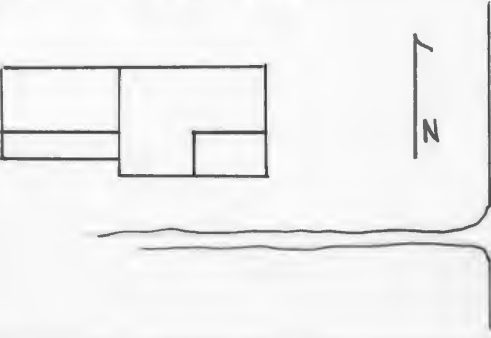
45 Sources of Information
Private interview with J.W. Crom, 2/81
1878, 1898, 1916 Atlas

46. Prepared by
Linda Harper, HPS
47. Organization NEMO
Regional Planning Comm
48. Date 2/81
49. Revision Date(s)



Office of Historic Preservation, P.O. Box 176, Jefferson City, Missouri 65101
HISTORIC INVENTORY

JK-AS-005-163

1 No L - 6 2 County Schuyler 3 Location of Negatives NEMO Regional Planning Comm.	4 Present Name(s) White Residence 5 Other Name(s) White Homeplace
6 Specific Location NE $\frac{1}{4}$ of SE $\frac{1}{4}$ of Section 26 T 67 N, R 15 W 7 City or Town II Rural, Township & Vicinity Liberty 8 Site Plan with North Arrow <div style="text-align: center;">  </div>	16 Thematic Category c. 1880's - 90's 17 Date(s) or Period c. 1880's - 90's 18 Style or Design Vernacular 19 Architect or Engineer 20 Contractor or Builder 21 Original Use, if apparent Residence 22 Present Use Residence 23 Ownership Public <input type="checkbox"/> Private <input checked="" type="checkbox"/> 24 Owner's Name & Address, if known Mrs. Elbie White Rt. 1 Lancaster, MO 63548
9 Coordinates UTM Lat Long 15/538840/4492535 10 Site <input type="checkbox"/> Structure <input type="checkbox"/> Building <input checked="" type="checkbox"/> Object <input type="checkbox"/> 11 On National Register? Yes <input type="checkbox"/> No <input checked="" type="checkbox"/> 12 Is it Eligible? Yes <input checked="" type="checkbox"/> No <input type="checkbox"/> 13 Part of Estab Hist Dist? Yes <input type="checkbox"/> No <input checked="" type="checkbox"/> 14 District Potent'l? Yes <input type="checkbox"/> No <input checked="" type="checkbox"/> 15 Name of Established District 	28. No. of Stories 1 $\frac{1}{2}$ 29. Basement? Yes <input type="checkbox"/> No <input checked="" type="checkbox"/> 30. Foundation Material concrete 31. Wall Construction frame 32. Roof Type & Material cross gable, asphalt sh 33. No. of Bays Front 6 Side 2 34. Wall Treatment clapboard 35. Plan Shape irregular 36. Changes (Explain in #42) Addition <input checked="" type="checkbox"/> Altered <input type="checkbox"/> Moved <input type="checkbox"/> 37. Condition Interior Exterior good 38. Preservation Underway? Yes <input type="checkbox"/> No <input checked="" type="checkbox"/> 39. Endangered? By What? Yes <input type="checkbox"/> No <input checked="" type="checkbox"/> 40. Visible from Public Road? Yes <input checked="" type="checkbox"/> No <input type="checkbox"/> 41. Distance from and Frontage on Road

42 Further Description of Important Features The L-shaped main block has a pent section at its Southeast corner. Architectural details are simple and include a raking cornice, and trabeated and attenuated windows which vary from 4/4 and 1/1. Projecting to the West is a 1 story ell which may have been detached at some point. It appears that an enclosed breezeway now connects the 1 room, gabled section to the main block. There is a West end chimney and a pent porch to the South.

43 History and Significance A residence was on this site as early as 1878 and owned by W.P. Shephard. By 1898 the residence was owned by M.J. Sawyer who may have been related to John Sawyer, an early settler who granted land in 1845 in the Northeast $\frac{1}{4}$ of Section 3, T 66 N, R 15 W. John H. White owned the property in 1916. He was the son of James E. and Lucinda White, and was born in 1867. James was one of the county pioneers and assisted in (continued)

44 Description of Environment and Outbuildings The house faces South and sits on an embankment to the West of the county road. A vertical board gabled shed and 2 smaller frame sheds are to the West. A barn is to the South.

45 Sources of Information Private interview with J.W. Crom, 2/81 1888, 1910 history 1878, 1898, 1916 Atlas	46. Prepared by Linda Harper, HPS 47. Organization NEMO Regional Planning Comm 48. Date 2/81 49. Revision Date(s)
---	--

43. its organization. John left at age 18 and went to Colorado. At his return he married Sarah E. Murrell in 1886 and they had 5 children; Eran B, Walter E., Ernest, Harley and Edith Blanche. In 1899 he bought this 90 acre farm, and raised Rambouillet sheep and Plymoth Rock chickens. John was a member of the MBA Lodge. Later his son, Ernest and his wife, Elbie, obtained the farm.

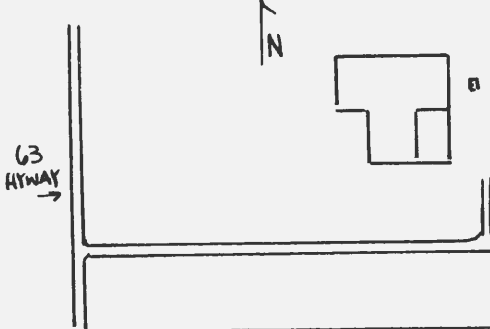




SK AS 005 164

Office of Historic Preservation, P.O. Box 176, Jefferson City, Missouri 65101

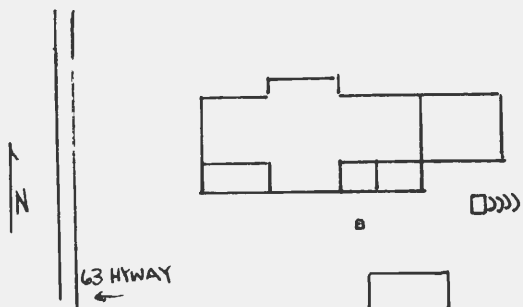
HISTORIC INVENTORY

1 No L 7		4 Present Name(s) Norman Property		1. No
2 County Schuyler		5 Other Name(s)		
3 Location of Negatives NEMO Regional Planning Comm.				
6 Specific Location NW¼ of SW¼ of Section 30 T 67 N, R 14 W		16. Thematic Category		2. County
		17 Date(s) or Period 1890's		
7 City or Town If Rural, Township & Vicinity Liberty		18 Style or Design Vernacular		4. Present Name(s)
8. Site Plan with North Arrow 		19. Architect or Engineer		
		20. Contractor or Builder		5. Other Name(s)
9 Coordinates UTM Lat Long 15/540665/4492140		21. Original Use, if apparent Residence		
10 Site: <input type="checkbox"/> Building <input checked="" type="checkbox"/> Structure: <input type="checkbox"/> Object: <input type="checkbox"/>		22 Present Use Rental		
		23 Ownership Public <input type="checkbox"/> Private <input checked="" type="checkbox"/>		
11. On National Register? Yes <input type="checkbox"/> No <input checked="" type="checkbox"/>		24 Owner's Name & Address, if known Henry Norman Route 1 Lancaster, MO 63548		3. No. of Stories 1
12 Is It Eligible? Yes <input checked="" type="checkbox"/> No <input type="checkbox"/>		25. Open to Public? Yes <input type="checkbox"/> No <input checked="" type="checkbox"/>		
13 Part of Estab. Hist. Dist.? Yes <input type="checkbox"/> No <input checked="" type="checkbox"/>		26. Local Contact Person or Organization NEMO Regional Planning Comm.		29. Basement? Yes <input type="checkbox"/> No <input checked="" type="checkbox"/>
14. District Potent'l? Yes <input type="checkbox"/> No <input checked="" type="checkbox"/>		27 Other Surveys in Which Included		
15 Name of Established District		30. Foundation Material concrete		31. Wall Construction frame
		31. Wall Construction frame		
		32. Roof Type & Material gable, asphalt sh.		33. No. of Bays Front 5 Side 3
		33. No. of Bays Front 5 Side 3		
		34. Wall Treatment masonite siding		35. Plan Shape T
		35. Plan Shape T		
		36. Changes (Explain in #42) Addition <input type="checkbox"/> Altered <input checked="" type="checkbox"/> Moved <input type="checkbox"/>		37. Condition Interior Exterior good
		37. Condition Interior Exterior good		
		38. Preservation Underway? Yes <input type="checkbox"/> No <input checked="" type="checkbox"/>		39. Endangered? By What? Yes <input type="checkbox"/> No <input checked="" type="checkbox"/>
		39. Endangered? By What? Yes <input type="checkbox"/> No <input checked="" type="checkbox"/>		
		40. Visible from Public Road? Yes <input checked="" type="checkbox"/> No <input type="checkbox"/>		41. Distance from and Frontage on Road
		41. Distance from and Frontage on Road		
42. Further Description of Important Features A pent room has been added to the SE corner of the basic T-shaped main block. It has an E entrance. On the S is a 3 bay facade with a central entrance which has a concrete stoop. Windows are 2/2 or 4/4.				
43. History and Significance In 1898 P. K. Miller was in residence here. It was owned by John Morris in 1916.				
44. Description of Environment and Outbuildings The house is located close to a county road and faces S. State Road 63 is less than 1/8 mile to the W. A well is to the E. A large commercial metal building is also to the E and there are 2 smaller metal sheds to the W.				
45 Sources of Information 1898, 1916 Atlas Personal Interview with Henry Norman, 2/81			46. Prepared by Linda Harper, HPS	
			47. Organization NEMO Regional Planning Comm.	
			48. Date 2/81	
			49. Revision Date(s)	



Office of Historic Preservation, P.O. Box 176, Jefferson City, Missouri 65101

HISTORIC INVENTORY

1 No L 8		4. Present Name(s) Shephard Residence/Schupbach Property		1. No.
2 County Schuyler		5 Other Name(s)		
3 Location of Negatives NEMO Regional Planning Comm.		Maize Residence		
6 Specific Location NW $\frac{1}{4}$ of NW $\frac{1}{4}$ of Section 31 T 67 N, R 14 W		16. Thematic Category		2. County
7 City or Town If Rural, Township & Vicinity Liberty		17 Date(s) or Period c. 1870's - 1900		
8. Site Plan with North Arrow 		18. Style or Design Vernacular		
		19. Architect or Engineer		4. Present Name(s)
		20. Contractor or Builder		
		21. Original Use, if apparent Residence		
		22 Present Use Rental Property		5. Other Name(s)
		23 Ownership Public <input type="checkbox"/> Private <input checked="" type="checkbox"/>		
		24. Owner's Name & Address, if known Leo Schupbach Route 1 Lancaster, MO 63548		
9 Coordinates UTM Lat Long 15/540620/4491340		25. Open to Public? Yes <input type="checkbox"/> No <input checked="" type="checkbox"/>		5. Other Name(s)
10. Site <input type="checkbox"/> Building <input checked="" type="checkbox"/> Structure <input type="checkbox"/> Object <input type="checkbox"/>		26. Local Contact Person or Organization NEMO Regional Planning Comm.		
11. On National Register? Yes <input type="checkbox"/> No <input checked="" type="checkbox"/> 12. Is It Eligible? Yes <input checked="" type="checkbox"/> No <input type="checkbox"/>		27. Other Surveys in Which Included		
13 Part of Estab. Yes <input type="checkbox"/> Hist Dist.? No <input checked="" type="checkbox"/> 14. District Potent'l? Yes <input type="checkbox"/> No <input checked="" type="checkbox"/>				
15. Name of Established District				
42. Further Description of Important Features Several of the windows at the first story level have been altered and include 2 picture windows. Attic level windows retain their 6/6 lights and squarish shape. At the SW corner is an enclosed pent porch which has a S facade primary entrance. The rear gable ell has 2 pent rooms on its S facade and a one story gabled addition to its E.				
43. History and Significance In 1878 a C. P. Warriner owned this 60 acres and had a residence here. By about 1880 Jessie M. Maize owned the property. He built the house or built about the original house. The house is frame and is obviously built in several sections. He is listed as the owner as late as 1916. It has remained in the family since this early date. A daughter married a Mr. Ayers and their daughter, Beulah Ayers (over)				
44. Description of Environment and Outbuildings To the S of the house, which faces S and sits on the E side of State Road 63, there is a well, a gabled garage, and a cellar with a gable, roofed framed entrance. A new house is to the immediate N.				
45 Sources of Information Personal Interview with K. Shephard 2/81, L. Schupbach 4/81 1878, 1898, 1916 Atlas		46. Prepared by Linda Harper, HPS		
		47. Organization NEMO Regional Planning Comm		
		48. Date 2/81	49 Revision Date(s) 4/81	

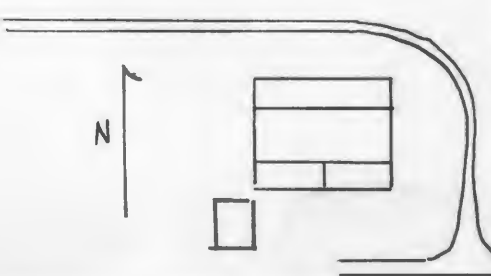
43. married Harold Schupbach. The Schupbach's lived here from 1936-1958. Their son Leo continues to own the farm and used the house as rental property. Leo has a new home to the immediate N.





HISTORIC INVENTORY

SK-AS-005-166

1 No L - 9		4 Present Name(s) Snowberger Residence/Beeler Property	
2 County Schuyler		5 Other Name(s)	
3 Location of Negatives NEMO Regional Planning Comm.		Crump Residence	
6 Specific Location SE $\frac{1}{4}$ of NE $\frac{1}{4}$ of Section 1 T 66 N, R 15 W		16. Thematic Category	
7 City or Town If Rural, Township & Vicinity Liberty		17 Date(s) or Period 1905 - 1906	
8 Site Plan with North Arrow 		18 Style or Design Vernacular	
		19 Architect or Engineer Tom MOorehead, carpenter	
		20 Contractor or Builder George Crump	
		21 Original Use, if apparent Residence	
		22 Present Use Rental Property	
		23 Ownership Public <input type="checkbox"/> Private <input checked="" type="checkbox"/>	
		24 Owner's Name & Address, if known Mr. & Mrs. William Beeler, Rt. 1 Lancaster, MO 63548	
9 Coordinates UTM Lat Long 15/540560/4489500		25 Open to Public? Yes <input type="checkbox"/> No <input checked="" type="checkbox"/>	
10 Site <input type="checkbox"/> Building <input checked="" type="checkbox"/> Structure <input type="checkbox"/> Object <input type="checkbox"/>		26 Local Contact Person or Organization NEMO Regional Planning Comm.	
11 On National Register? Yes <input type="checkbox"/> No <input checked="" type="checkbox"/>		27 Other Surveys in Which Included	
12 Is It Eligible? Yes <input type="checkbox"/> No <input type="checkbox"/>			
13 Part of Estab Hist Dist? Yes <input type="checkbox"/> No <input checked="" type="checkbox"/>			
14 District Potent'l? Yes <input type="checkbox"/> No <input checked="" type="checkbox"/>			
15 Name of Established District		28. No. of Stories 1 $\frac{1}{2}$	
		29. Basement? Yes <input type="checkbox"/> No <input checked="" type="checkbox"/>	
		30. Foundation Material Concrete	
		31. Wall Construction frame	
		32. Roof Type & Material gable, asphalt sh.	
		33. No. of Bays Front 3 Side 3	
		34. Wall Treatment masonite siding	
		35. Plan Shape rectangular	
		36. Changes (Explain in #42) Addition <input checked="" type="checkbox"/> Altered <input type="checkbox"/> Moved <input type="checkbox"/>	
		37. Condition Interior Exterior good	
		38. Preservation Underway? Yes <input type="checkbox"/> No <input checked="" type="checkbox"/>	
		39. Endangered? By What? Yes <input type="checkbox"/> No <input checked="" type="checkbox"/>	
		40. Visible from Public Road? Yes <input checked="" type="checkbox"/> No <input type="checkbox"/>	
		41. Distance from and Frontage on Road	

42 Further Description of Important Features The house has been altered several times. It originally had a stone foundation, but a basement was dug and a new foundation was installed in 1959-60. It was built on a 2 room plan with 2 rooms above in the attic level and a detached summer kitchen. It now has a 1 story pent room across the North facade and a pent room and porch across the South facade. This porch protects 2 entrances and was added in 1972 at the same time the siding was applied. Windows are 1/1 and attenuated.

43 History and Significance D.F.M. Myers owned the property as early as 1878 but no residence appears on the atlas at that date. However, at some point Myers built a 1 $\frac{1}{2}$ story 1 room log cabin and continued to reside there until 1898. Later that year George Crump purchased the farm. George was the son of William and Loisa Crump and was born 1870. He and his new bride, Emma Gosser, lived in the log structure a couple of years and then hired (continued)

44 Description of Environment and Outbuildings It is located on a lane $\frac{1}{4}$ mile East of State Road 63 and faces South. A well is to the West and a 2 car gabled frame garage is to the Southwest.

45 Sources of Information
1878, 1898, 1916 Atlas
1910 History
Private interview with Norma Beeler, 2/81
Private interview with Ray Crump, 2/81

46. Prepared by
Linda Harper, HPS
47. Organization NEMO
Regional Planning Comm.
48. Date 2/81
49. Revision Date(s)

43. Tom Moorehead, a local carpenter to build their new residence. White oak lumber cut on the farm was sawn at Aeschliman's sawmill located on the creek to the Southeast. It was then taken to Glenwood to be planed. The Crump's raised 5 children here; Leona, Hollis, Archie, Maude and Raymond. Engaging in general farming, Mr. Crump was noted for his draft horses and mules. He was a member of the Masonic Lodge and Methodist Church. The log house was moved to the West and used as an outbuilding until a couple of years ago when it was razed. Loyal Beeler was the next owner, followed by his son, William, who now lives directly to the East and uses the house as rental property. Both Beeler's are farmers and auctioneers.

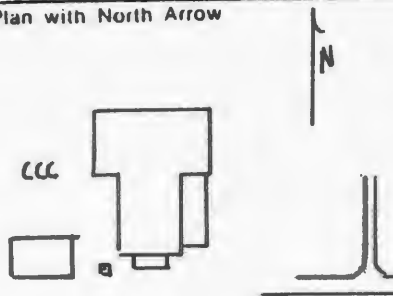




SK-45-005-167

Office of Historic Preservation, P.O. Box 176, Jefferson City, Missouri 65101

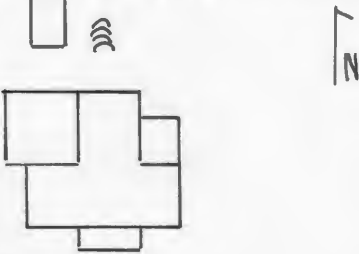
HISTORIC INVENTORY

<p>1 No L 10.</p> <p>2 County Schuyler</p> <p>3 Location of Negatives NEMO Regional Planning Comm.</p>	<p>4. Present Name(s) Roberts Property</p> <p>5 Other Name(s)</p>	1. No.	
<p>6 Specific Location SW$\frac{1}{4}$ of NW$\frac{1}{4}$ of Section 1, T66N, R 15W</p> <p>7 City or Town If Rural, Township & Vicinity Liberty</p> <p>8. Site Plan with North Arrow</p> <div style="text-align: center;">  </div> <p>9 Coordinates UTM Lat Long 15/539360/4489540</p>	<p>16. Thematic Category</p> <p>17 Date(s) or Period c. 1895</p> <p>18. Style or Design Vernacular with Queen Anne affinities</p> <p>19 Architect or Engineer</p> <p>20. Contractor or Builder J. W. Erwin</p> <p>21. Original Use, if apparent Residence</p> <p>22. Present Use abandoned</p> <p>23 Ownership Public <input type="checkbox"/> Private <input checked="" type="checkbox"/></p> <p>24. Owner's Name & Address, if known Michael Roberts Route 1 Lancaster, MO 63548</p> <p>25. Open to Public? Yes <input type="checkbox"/> No <input checked="" type="checkbox"/></p> <p>26. Local Contact Person or Organization NEMO Regional Planning Comm.</p> <p>27. Other Surveys in Which Included</p>	<p>28. No. of Stories 1$\frac{1}{2}$</p> <p>29. Basement? Yes <input checked="" type="checkbox"/> No <input type="checkbox"/></p> <p>30. Foundation Material stone</p> <p>31. Wall Construction frame</p> <p>32. Roof Type & Material gable, asphalt sh.</p> <p>33. No. of Bays Front 3 Side 2</p> <p>34. Wall Treatment clapboard</p> <p>35. Plan Shape L</p> <p>36. Changes (Explain in #42) Addition <input type="checkbox"/> Altered <input type="checkbox"/> Moved <input type="checkbox"/></p> <p>37. Condition Interior <u>poor</u> Exterior <u>fair</u></p> <p>38. Preservation Underway? Yes <input type="checkbox"/> No <input checked="" type="checkbox"/></p> <p>39. Endangered? By What? Yes <input checked="" type="checkbox"/> No <input type="checkbox"/> abandoned</p> <p>40. Visible from Public Road? Yes <input checked="" type="checkbox"/> No <input type="checkbox"/></p> <p>41. Distance from and Frontage on Road</p>	2. County
<p>10. Site <input type="checkbox"/> Building <input checked="" type="checkbox"/> Structure <input type="checkbox"/> Object <input type="checkbox"/></p> <p>11. On National Register? Yes <input type="checkbox"/> No <input checked="" type="checkbox"/></p> <p>12. Is it Eligible? Yes <input checked="" type="checkbox"/> No <input type="checkbox"/></p> <p>13 Part of Estab Hist Dist.? Yes <input type="checkbox"/> No <input checked="" type="checkbox"/></p> <p>14. District Potent'l? Yes <input type="checkbox"/> No <input checked="" type="checkbox"/></p> <p>15. Name of Established District</p>	<p>42. Further Description of Important Features This Queen Anne style house features fishscale shingles in the E & S gable ends, turned porch posts supporting porches to the E & S, and a sawtooth motif in the cornice of the E porch. Windows are trabeated and 2/2. Those on the E gable end are paired. The front porch caps 2 entrances; one with arched top panels. A transom caps the S facade entrances. Interior millwork is accented by corner blocks with both bull's eye and floral motifs.</p> <p>43 History and Significance In 1898 J. W. Erwin was the owner of the property. It was probably Erwin who built the house. By 1916, John W. and Myrtle Craig made this their home until the mid 1950's. Lyle and Georgia Ford Coleman rented the house in the late 1950's. Marvin L. Skipper owned the property until 1974 when Bud Roberts bought the house. It has been used as rental property since 1974.</p> <p>44. Description of Environment and Outbuildings The house sits at the end of a lane $\frac{1}{2}$ mile NW of State Road 63. It faces E. To the W is an earthen cellar, a gabled frame shed and a well. A transverse crib barn and farm outbuildings are further to the W.</p>		4. Present Name(s)
<p>45 Sources of Information 1878, 1898, 1916 Atlas Personal Interview with Mrs. Gordy 2/81, M. Roberts, 4/81</p>	<p>46. Prepared by Linda Harper, HPS</p> <p>47. Organization NEMO Regional Planning Comm</p> <p>48. Date 2/81 49. Revision Date(s) 4/81</p>		5. Other Name(s)



HISTORIC INVENTORY

SK-AS-005-168

1 No L - 11		4 Present Name(s) Lawrence Residence	
2 County Schuyler		5 Other Name(s)	
3 Location of Negatives NEMO Regional Planning Comm.		"Fogle Place"	
6 Specific Location NE $\frac{1}{4}$ of SW $\frac{1}{4}$ of Section 11 T 66 N, R 15 W		16. Thematic Category	
7 City or Town If Rural, Township & Vicinity Liberty		17 Date(s) or Period c. 1890's	
8 Site Plan with North Arrow 		18 Style or Design Vernacular	
		19 Architect or Engineer	
		20 Contractor or Builder	
		21. Original Use, if apparent Residence	
		22 Present Use Residence	
		23 Ownership Public <input type="checkbox"/> Private <input checked="" type="checkbox"/>	
		24 Owner's Name & Address, if known Mrs. Charles Lawrence Rt. 1 Lancaster, MO 63548	
9 Coordinates UTM Lat Long 15/538185/4487500		25 Open to Public? Yes <input type="checkbox"/> No <input checked="" type="checkbox"/>	
10 Site <input type="checkbox"/> Building <input checked="" type="checkbox"/> Structure <input type="checkbox"/> Object <input type="checkbox"/>		26 Local Contact Person or Organization NEMO Regional Planning Comm.	
11 On National Register? Yes <input type="checkbox"/> No <input checked="" type="checkbox"/>		27 Other Surveys in Which Included	
12 Is It Eligible? Yes <input type="checkbox"/> No <input type="checkbox"/>			
13 Part of Estab. Hist. Dist.? Yes <input type="checkbox"/> No <input checked="" type="checkbox"/>			
14 District Potential? Yes <input type="checkbox"/> No <input checked="" type="checkbox"/>			
15 Name of Established District		28. No. of Stories <u>1$\frac{1}{2}$</u>	
		29. Basement? Yes <input type="checkbox"/> No <input checked="" type="checkbox"/>	
		30. Foundation Material molded concrete block	
		31. Wall Construction frame	
		32. Roof Type & Material gable, asphalt sh.	
		33. No. of Bays Front 3 Side 2	
		34. Wall Treatment vinyl siding	
		35. Plan Shape rectangular	
		36. Changes (Explain in #42) Addition <input checked="" type="checkbox"/> Altered <input checked="" type="checkbox"/> Moved <input type="checkbox"/>	
		37. Condition Interior Exterior good	
		38. Preservation Underway? Yes <input type="checkbox"/> No <input checked="" type="checkbox"/>	
		39. Endangered? By What? Yes <input type="checkbox"/> No <input checked="" type="checkbox"/>	
		40. Visible from Public Road? Yes <input checked="" type="checkbox"/> No <input type="checkbox"/>	
		41. Distance from and Frontage on Road	

42 Further Description of Important Features Application of vinyl siding obscures most architectural detail. Windows are 1/1 and shuttered. The central entrance is capped by a gabled porch supported on wrought iron columns and balustrade. The chimney sits on the roof's ridge slightly off center. To the rear is a 1 story ell with a gable roof. To its East and West are pent additions.

43 History and Significance In 1878 the land was owned by the F.M. Wilcox estate but there was no residence. Wilcox and H D'B Cutler published the Weekly Lancaster Excelsior from c. 1866 to 1871. During this same period he served as County Judge in 1868-69 and as sheriff from 1869 to 1871. Marion Wilcox, an heir, owned the land and a residence by 1898. Ray P. Fogle, born 1980 to C.C. and Minervia Childress Fogle, owned the (continued)

44 Description of Environment and Outbuildings Sitting to the West of a county road the house is on a slight embankment and faces South. To the rear is a gabled, frame shed and cellar. A well and a 2 car frame garage is to the Southwest.

45 Sources of Information
1878, 1898, 1916 Atlas
1888 History
Private interview with Mrs. Lawrence, 2/81

46. Prepared by
Linda Harper, HPS
47. Organization NEMO
Regional Planning Comm
48. Date 2/81 49 Revision Date(s)

43. farm and dwelling in 1916. C.C. (b. 1847) and Minerva (b. 1855) were married in 1879 and had 4 children. C.C. was an attorney in Lancaster, served on the County school commission and was a member of the Missouri Legislature for 3 terms. Ray reportedly lost the farm during the depression years and it was taken over by Harry Worth and Harry Hall of the Bank of Lancaster. The bank used it as rental property until c. 1945 when the Lawrence's purchased the land. Mr. Lawrence did general farming and raised his family here.






SH-AS 006-169

Office of Historic Preservation, P.O. Box 176, Jefferson City, Missouri 65101

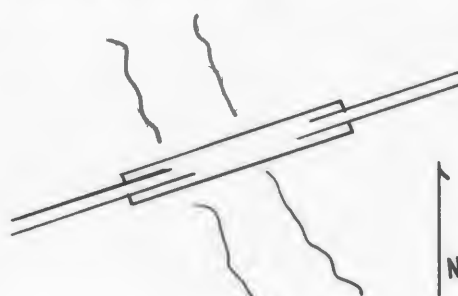
HISTORIC INVENTORY

1 No L - 12		4 Present Name(s) Simbro Property		1. No
2 County Schuyler		5 Other Name(s)		
3 Location of Negatives NEMO Regional Planning Comm.		Mt. Tabor School, School #39, #13		
6 Specific Location NW $\frac{1}{4}$ of NE $\frac{1}{4}$ of Section 2 T 66 N, R 15 W		16. Thematic Category		2. County
		17 Date(s) or Period c 1900		
7 City or Town If Rural, Township & Vicinity Liberty		18. Style or Design Vernacular		4. Present Name(s)
8. Site Plan with North Arrow 		19. Architect or Engineer		
		20 Contractor or Builder		5. Other Name(s)
9 Coordinates UTM . Lat Long 15/538225/4489720		21. Original Use, if apparent School		
10 Site: <input type="checkbox"/> Building <input checked="" type="checkbox"/> Structure: <input type="checkbox"/> Object: <input type="checkbox"/>		22 Present Use Hay storage		
		23 Ownership Public <input type="checkbox"/> Private <input checked="" type="checkbox"/>		
11 On National Register? Yes <input type="checkbox"/> No <input checked="" type="checkbox"/>		24 Owner's Name & Address, if known Russell Simbro Rt 1 Lancaster, MO 63548		3. No. of Stories 1
12 Is It Eligible? Yes <input checked="" type="checkbox"/> No <input type="checkbox"/>		25. Open to Public? Yes <input type="checkbox"/> No <input checked="" type="checkbox"/>		
13 Part of Estab. Yes <input type="checkbox"/> Hist. Dist.? No <input checked="" type="checkbox"/>		26. Local Contact Person or Organization NEMO Regional Planning Comm.		29. Basement? Yes <input type="checkbox"/> No <input checked="" type="checkbox"/>
14. District Potent'l? Yes <input type="checkbox"/> No <input checked="" type="checkbox"/>		27. Other Surveys in Which Included		
15 Name of Established District		30. Foundation Material sand stone & concrete		31. Wall Construction frame
		31. Wall Construction frame		
		32. Roof Type & Material gable, asphalt sh.		33. No. of Bays Front 1 Side 3
		33. No. of Bays Front 1 Side 3		
		34. Wall Treatment clapboard		35. Plan Shape rectangular
		35. Plan Shape rectangular		
		36. Changes (Explain in #42) Addition: <input type="checkbox"/> Moved: <input type="checkbox"/>		37. Condition Interior deteriorated Exterior poor
		37. Condition Interior deteriorated Exterior poor		
		38. Preservation Underway? Yes <input type="checkbox"/> No <input checked="" type="checkbox"/>		39. Endangered? By What? Yes <input checked="" type="checkbox"/> No <input type="checkbox"/>
		39. Endangered? By What? Yes <input checked="" type="checkbox"/> No <input type="checkbox"/>		
		40. Visible from Public Road? Yes <input checked="" type="checkbox"/> No <input type="checkbox"/>		41. Distance from and Frontage on Road
		41. Distance from and Frontage on Road		
42. Further Description of Important Features Typical of the vernacular style & plan of the construction of small rural schools, the building has 2/2 trabeated windows. On the front (W) gable end is a central, single leaf entrance & a raking cornice. A chimney is located on the ridge of the roof at the E end. Sitting on a log sill, the building appears to be structurally sound. On the interior, there is a black board across the E end. Beaded wainscotting runs about the room.				
43. History and Significance A school was on this location as early as 1878. It continued in use until the early 1940's when classes were discontinued. It has been used as an out-building since that time.				
44 Description of Environment and Outbuildings It sits E of the County Road on an embankment. It is now in an open pasture & faces W. No outbuildings remain.				
45 Sources of Information 1878, 1898, 1916 Atals SCHS-AF-Schools Private interview with R. Simbro, 2/81			46. Prepared by Linda Harper, HPS	
			47. Organization NEMO Regional Planning Comm.	
			48. Date 2/81	
			49. Revision Date(s)	



Office of Historic Preservation, P.O. Box 176, Jefferson City, Missouri 65101
HISTORIC INVENTORY

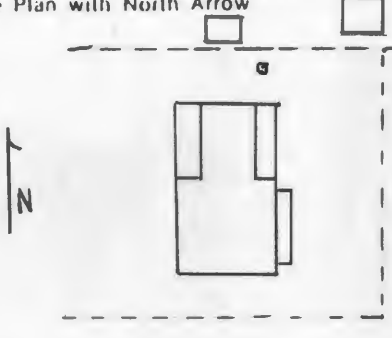
SK-AS-005-170

1 No L - 13		4. Present Name(s) Tributary of South Fork of Middle Fabius River Bridge	
2 County Schuyler		5 Other Name(s)	
3 Location of Negatives NEMO Regional Planning Comm.			
6 Specific Location NE $\frac{1}{4}$ of SE $\frac{1}{4}$ of Section 30 T 67 N, R 14 N		16. Thematic Category	
7 City or Town If Rural, Township & Vicinity Liberty		17 Date(s) or Period c. 1900	
8 Site Plan with North Arrow <div style="text-align: center;">  </div>		18 Style or Design Truss	
9 Coordinates UTM Lat Long 15/542180/4492340		19 Architect or Engineer	
10 Site: <input type="checkbox"/> Building <input type="checkbox"/> Structure <input checked="" type="checkbox"/> Object <input type="checkbox"/>		20 Contractor or Builder	
11 On National Register? Yes <input type="checkbox"/> No <input checked="" type="checkbox"/>		21 Original Use, if apparent Road Bridge	
12 Is it Eligible? Yes <input checked="" type="checkbox"/> No <input type="checkbox"/>		22 Present Use Road Bridge	
13 Part of Estab Hist Dist? Yes <input type="checkbox"/> No <input checked="" type="checkbox"/>		23 Ownership Public <input checked="" type="checkbox"/> Private <input type="checkbox"/>	
14 District Potent'l? Yes <input type="checkbox"/> No <input checked="" type="checkbox"/>		24 Owner's Name & Address, if known Schuyler County Court Schuyler Co. Courthouse Lancaster, MO 63548	
15 Name of Established District		25 Open to Public? Yes <input checked="" type="checkbox"/> No <input type="checkbox"/>	
42 Further Description of Important Features <p style="margin-left: 40px;">Measuring 13$\frac{1}{2}$' x 48', this Warren through truss single span bridge sits on wood or timber piling which serve as abutments. The 1 lane wood deck has plank running boards. It has vertical bracing and incline end posts. A single metal railing extends the length of the bridge on each side.</p>		26 Local Contact Person or Organization NEMO Regional Planning Comm.	
43 History and Significance		27 Other Surveys in Which Included	
44 Description of Environment and Outbuildings <p style="margin-left: 40px;">Running Northeast to Southwest, the bridge crosses a small tributary which feeds into the South Fork of the Middle Fabius River. Rolling pasture land is to the North; bluffs and hills rise to the South.</p>		28. No. of Stories 29. Basement? Yes <input type="checkbox"/> No <input type="checkbox"/>	
45 Sources of Information		30. Foundation Material timber	
46. Prepared by Linda Harper, HPS		31. Wall Construction steel superstructure	
47. Organization NEMO Regional Planning Comm		32. Roof Type & Material	
48. Date 2/81		33. No. of Bays Front Side	
49. Revision Date(s)		34. Wall Treatment	
50. Condition Interior Exterior fair		35. Plan Shape	
51. Changes (Explain in #42) Addition: <input type="checkbox"/> Altered: <input type="checkbox"/> Moved: <input type="checkbox"/>		36. Preservation Underway? Yes <input type="checkbox"/> No <input checked="" type="checkbox"/>	
52. Endangered? By What? Yes <input type="checkbox"/> No <input checked="" type="checkbox"/>		37. Visible from Public Road? Yes <input checked="" type="checkbox"/> No <input type="checkbox"/>	
53. Distance from and Frontage on Road		38. Distance from and Frontage on Road	



Office of Historic Preservation, P.O. Box 176, Jefferson City, Missouri 65101
HISTORIC INVENTORY

SK-AS-005-171

1 No L - 14		4. Present Name(s) VanDyke Property	
2 County Schuyler		5 Other Name(s)	
3 Location of Negatives NEMO Regional Planning Comm.		Lehr Residence, Kearse Residence	
6 Specific Location NE $\frac{1}{4}$ of NE $\frac{1}{4}$ of Section 31 T 67 N, R 14 W		16. Thematic Category	
		17 Date(s) or Period c. 1905	
7 City or Town If Rural, Township & Vicinity Liberty		18 Style or Design H type with Queen Anne affinities	
8 Site Plan with North Arrow 		19 Architect or Engineer	
		20 Contractor or Builder R. Lehr	
		21. Original Use, if apparent Residence	
		22 Present Use Abandoned	
		23 Ownership Public <input type="checkbox"/> Private <input checked="" type="checkbox"/>	
		24 Owner's Name & Address, if known John VanDyke Lancaster, MO 63548	
9 Coordinates UTM Lat Long 15/542020/4489410		25. Open to Public? Yes <input type="checkbox"/> No <input checked="" type="checkbox"/>	
10 Site <input type="checkbox"/> Structure <input type="checkbox"/> Building <input checked="" type="checkbox"/> Object <input type="checkbox"/>		26 Local Contact Person or Organization NEMO Regional Planning Comm.	
11 On National Register? Yes <input type="checkbox"/> No <input checked="" type="checkbox"/>	12 Is It Eligible? Yes <input checked="" type="checkbox"/> No <input type="checkbox"/>	27 Other Surveys in Which Included	
13 Part of Estab Hist Dist? Yes <input type="checkbox"/> No <input checked="" type="checkbox"/>	14 District Potenti'l? Yes <input type="checkbox"/> No <input checked="" type="checkbox"/>		
15 Name of Established District		28. No of Stories 1 $\frac{1}{2}$ 29. Basement? Yes <input type="checkbox"/> No <input checked="" type="checkbox"/> 30. Foundation Material poured concrete 31. Wall Construction frame 32. Roof Type & Material hip & gable, asphalt sh. 33. No. of Bays Front 6 Side 2 34. Wall Treatment Composition siding 35. Plan Shape irregular 36. Changes (Explain in #42) Addition: <input type="checkbox"/> Altered <input type="checkbox"/> Moved <input type="checkbox"/> 37. Condition Interior deteriorated Exterior poor 38. Preservation Underway? Yes <input type="checkbox"/> No <input checked="" type="checkbox"/> 39. Endangered? By What? Yes <input checked="" type="checkbox"/> No <input type="checkbox"/> abandoned 40. Visible from Public Road? Yes <input checked="" type="checkbox"/> No <input type="checkbox"/> 41. Distance from and Frontage on Road	
42 Further Description of Important Features Hip roofed dormers to the East, West and South accent the typical H-style truncated hip roofline. Projecting to the North is a 1 story, 2 room, gable roofed ell. It has an enclosed porch to its West. Across the East facade is a 2 part, truncated hip roof porch which caps paired entrances on the main block and 2 entrances on the ell. This porch is accented by turned posts & spindle brackets. Windows are 1/1 and trabeated except the front windows which are the wide single sash type with narrow transom. Beneath the existing siding the original clapboarding and capped corner-boards are extant. Bull's eye and molded millwork graces the interior.			
43 History and Significance Robert J. Lehr was born 1878 to Geo and Mary Lockett Lehr. Geo and his father were involved with a murder trial (1887) which found the Lehrs not guilty in the stabbing death of John Barnes. The George Lehr farm adjoined this farm to the Northwest. Robert engaged in the farming operation with his father until 1901 when he married Hattie Brunk. He later purchased his father's farm and this acreage for a total (continued)			
44 Description of Environment and Outbuildings Within the fenced house yard is a well to the North of the house which sits on a rise and faces East. Further to the North are two gabled sheds with vertical board siding and a cellar. Farm outbuildings and a barn are to the East.			
45 Sources of Information 1898, 1916 Atlas 1910 History Private interview with W. Butts, 2/81		46. Prepared by Linda Harper, HPS 47. Organization NEMO Regional Planning Comm 48. Date 2/81 49 Revision Date(s)	

43. of 220 acres. He had 120 acres under cultivation and raised sheep and Norman horses. Three children were born to the marriage. Approximately 1905 he cut walnut lumber from his farm and built this residence and the large barn to the East.

Between c. 1952 and 55 the house was used for rental purposes and Sally and Clarence Kearse lived there. It has been abandoned about 15 years.



HISTORIC PHOTO
FROM 1910 HISTORY

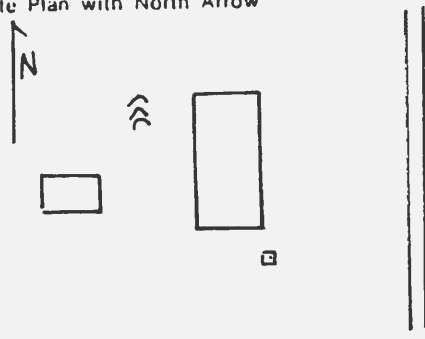








HISTORIC INVENTORY

1 No L 15		4. Present Name(s) Roberts Property		1. No	
2 County Schuyler		5 Other Name(s)			
3 Location of Negatives NEMO Regional Planning Comm.		Beasley Residence, Maize Residence			
6 Specific Location SE $\frac{1}{4}$ of NE $\frac{1}{4}$ of Section 6 T 66 N, R 14 W		16. Thematic Category		28. No of Stories 1 $\frac{1}{2}$	
7 City or Town If Rural, Township & Vicinity Liberty		17 Date(s) or Period c. 1875		29. Basement? Yes <input type="checkbox"/> No <input checked="" type="checkbox"/>	
8 Site Plan with North Arrow 		18 Style or Design A type		30. Foundation Material concrete	
9 Coordinates UTM Lat Long 15/541860/4489410		19. Architect or Engineer		31. Wall Construction timber frame	
10 Site <input type="checkbox"/> Building <input checked="" type="checkbox"/> Structure <input type="checkbox"/> Object <input type="checkbox"/>		20. Contractor or Builder		32. Roof Type & Material gable, wood sh.	
11. On National Register? Yes <input type="checkbox"/> No <input checked="" type="checkbox"/>		21. Original Use, if apparent Residence		33. No. of Bays Front 4 Side 1	
12. Is It Eligible? Yes <input checked="" type="checkbox"/> No <input type="checkbox"/>		22 Present Use Abandoned		34. Wall Treatment clapboard	
13 Part of Estab. Hist. Dist.? Yes <input type="checkbox"/> No <input checked="" type="checkbox"/>		23 Ownership Public <input type="checkbox"/> Private <input checked="" type="checkbox"/>		35. Plan Shape rectangular	
14. District Potent'l? Yes <input type="checkbox"/> No <input checked="" type="checkbox"/>		24 Owner's Name & Address, if known Don Roberts Route 1 Lancaster, MO 63548		36. Changes (Explain in #42) Addition <input type="checkbox"/> Altered <input type="checkbox"/> Moved <input type="checkbox"/>	
15 Name of Established District		25. Open to Public? Yes <input type="checkbox"/> No <input checked="" type="checkbox"/>		37. Condition Interior <u>deteriorated</u> Exterior <u>deteriorated</u>	
		26. Local Contact Person or Organization NEMO Regional Planning Comm.		38. Preservation Underway? Yes <input type="checkbox"/> No <input checked="" type="checkbox"/>	
		27. Other Surveys in Which Included		39. Endangered? By What? Yes <input checked="" type="checkbox"/> No <input type="checkbox"/> being torn down	
				40. Visible from Public Road? Yes <input checked="" type="checkbox"/> No <input type="checkbox"/>	
				41. Distance from and Frontage on Road	
42. Further Description of Important Features Much of the clapboarding is gone to expose the heavy timber construction, bracing, and log sill. It now sits on a later molded concrete block foundation. Typical of the A-style, the house has 2 front entrances and a central chimney. Most of the 2/2 windows are broken out and/or boarded up.					
43. History and Significance In 1878, a Josiah Beasley is listed as the owner and had a residence there. By 1898, A. G. Maize was the owner. Avram Green Maize married Lula May Burns, daughter of Mathew Burns, about 1892. They moved from Lancaster at that time and raised 3 children on this farm: Edna, Mabel (b. 1897), and William, who died at age 11. Green did general farming and raised hogs. He also had a farm in Savannah, Iowa. (Over)					
44 Description of Environment and Outbuildings The house faces E with a cistern at its SE corner. To the rear (W) is a new gable shed and a cellar. A large barn is to the N. These buildings now sit in an open pasture area.					
45 Sources of Information 1878, 1898, 1916 Atlas Personal Interview with W. Butts, 2/81 Personal Interview with Mabel Fear 5/81				46. Prepared by Linda Harper, HPS	
				47. Organization NEMO Regional Planning Comm.	
48. Date 2/81		49. Revision Date(s) 5/81			
		4. Present Name(s)			
		5. Other Name(s)			

43. About 1904-5, the family moved to Lancaster where A. G. was a businessman. The farm was not sold until A. G.'s death in the mid 1940's. It was used as rental property while the family lived in town. (See L 61 for Maize history).

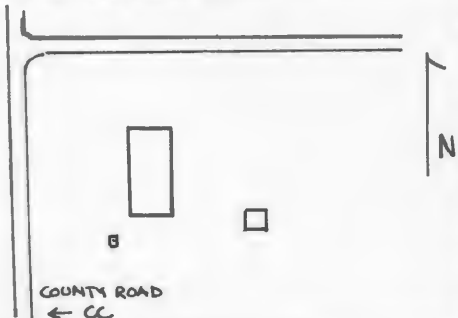




SK-AS 005-173

Office of Historic Preservation, P.O. Box 176, Jefferson City, Missouri 65101

HISTORIC INVENTORY

1 No L - 16		4. Present Name(s) Butts Property	
2 County Schuyler		5 Other Name(s)	
3 Location of Negatives NEMO Regional Planning Comm. New Zion School, School #2			
6 Specific Location NW $\frac{1}{4}$ of NW $\frac{1}{4}$ of Section 33 T 67 N, R 14 W		16. Thematic Category	
		17 Date(s) or Period 1909	
7 City or Town II Rural, Township & Vicinity Liberty		18 Style or Design Vernacular	
8. Site Plan with North Arrow 		19. Architect or Engineer	
		20. Contractor or Builder	
		21. Original Use, if apparent School	
		22 Present Use Hay Storage	
		23 Ownership Public <input checked="" type="checkbox"/> Private <input type="checkbox"/>	
		24 Owner's Name & Address, if known Wayne Butts Rt. 1 Lancaster, MO	
9 Coordinates UTM Lat Long 15/543905/4491720		25. Open to Public? Yes <input type="checkbox"/> No <input checked="" type="checkbox"/>	
10 Site <input type="checkbox"/> Building <input checked="" type="checkbox"/> Structure <input type="checkbox"/> Object <input type="checkbox"/>		26 Local Contact Person or Organization NEMO Regional Planning Comm.	
11. On National Register? Yes <input type="checkbox"/> No <input checked="" type="checkbox"/>		27. Other Surveys in Which Included	
12 Is II Eligible? Yes <input checked="" type="checkbox"/> No <input type="checkbox"/>			
13 Part of Estab Hist Dist.? Yes <input type="checkbox"/> No <input checked="" type="checkbox"/>		14. District Potent'l? Yes <input type="checkbox"/> No <input checked="" type="checkbox"/>	
15 Name of Established District			
		28. No. of Stories 1	
		29. Basement? Yes <input type="checkbox"/> No <input checked="" type="checkbox"/>	
		30. Foundation Material concrete	
		31. Wall Construction frame	
		32. Roof Type & Material gable, asphalt sh.	
		33. No. of Bays Front 1 Side 3	
		34. Wall Treatment clapboard	
		35. Plan Shape rectangular	
		36. Changes (Explain in #42) Addition <input type="checkbox"/> Altered <input type="checkbox"/> Moved <input type="checkbox"/>	
		37. Condition Interior Exterior fair	
		38. Preservation Underway? Yes <input type="checkbox"/> No <input checked="" type="checkbox"/>	
		39. Endangered? By What? Yes <input checked="" type="checkbox"/> No <input type="checkbox"/> abandoned	
		40. Visible from Public Road? Yes <input checked="" type="checkbox"/> No <input type="checkbox"/>	
		41. Distance from and Frontage on Road	

42. Further Description of Important Features
Typical of the vernacular style and plan employed in school building construction, the gable end front facade has a raking cornice and a central, single leaf entrance. It has a narrow transom. The squarish side windows are trabeated and 2/2; most are boarded up. There are no openings to the North.

43 History and Significance
This is the 2nd school building on this location. The 1st school was built here c. 1870. Local carpenter, Tom Moorehead built this structure. It continued in service until c. 1945 or 46 when it was closed and the land and building reverted back to Orin Evans. A partial list of teachers is available in the SCHS-AF, which includes several members of the York, Maize and Hill families. Mary Moore taught there (continued)

44 Description of Environment and Outbuildings
Located at the Southeast corner of a county road and County Road CC, the building faces South. A pent shed with vertical board siding is to the Southeast and a well is to the Southwest.

45 Sources of Information
Atlas - 1878, 1898, 1916
Private interview with W. Butts, 2/81
SCHS-AF; Schools

46. Prepared by
Linda Harper, HPS

47. Organization NEMO Regional Planning Comm

48. Date 2-81

49. Revision Date(s)

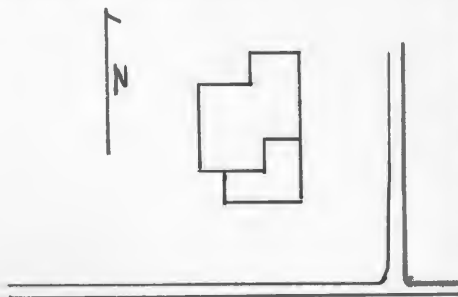
43. in 1942 and Edna York is believed to be the last instructor. Mr. Butts purchased the land and building c. 1971 and has used it for hay storage since that time.





SK-AS-005-174

HISTORIC INVENTORY

1 No L - 17		4. Present Name(s) Struck Residence	
2 County Schuyler		5 Other Name(s)	
3 Location of Negatives NEMO Regional Planning Comm.		Sommers Residence	
6 Specific Location NE 1/4 or SE 1/4 of Section 28 T 67 N, R 14 W		16. Thematic Category	
		17 Date(s) or Period c. 1915-20	
7 City or Town If Rural, Township & Vicinity Liberty		18 Style or Design Vernacular	
8. Site Plan with North Arrow 		19. Architect or Engineer Bill Figge, carpenter	
		20 Contractor or Builder Chris Sommers	
		21. Original Use, if apparent Residence	
		22 Present Use Residence	
		23 Ownership Public <input type="checkbox"/> Private <input checked="" type="checkbox"/>	
		24 Owner's Name & Address, if known Mr. & Mrs. Wilber Struck Rt. 1 Lancaster, MO 63548	
9 Coordinates UTM Lat Long 15/545465/4492225		25. Open to Public? Yes <input type="checkbox"/> No <input checked="" type="checkbox"/>	
10 Site <input type="checkbox"/> Building <input checked="" type="checkbox"/> Structure <input type="checkbox"/> Object <input type="checkbox"/>		26. Local Contact Person or Organization NEMO Regional Planning Comm.	
11. On National Register? Yes <input type="checkbox"/> No <input checked="" type="checkbox"/>		27. Other Surveys in Which Included	
12 Is It Eligible? Yes <input checked="" type="checkbox"/> No <input type="checkbox"/>			
13 Part of Estab Hist Dist.? Yes <input type="checkbox"/> No <input checked="" type="checkbox"/>		14. District Potent'l? Yes <input type="checkbox"/> No <input checked="" type="checkbox"/>	
15 Name of Established District			
28. No. of Stories 1 1/2			
29. Basement? Yes <input checked="" type="checkbox"/> No <input type="checkbox"/>			
30. Foundation Material molded concrete block			
31. Wall Construction frame			
32. Roof Type & Material cross gable, asphalt sh			
33. No. of Bays Front 3 Side 2			
34. Wall Treatment narrow clapboard			
35. Plan Shape irregular			
36. Changes (Explain in #42) Addition <input type="checkbox"/> Moved <input checked="" type="checkbox"/>			
37. Condition Interior Exterior fair			
38. Preservation Underway? Yes <input type="checkbox"/> No <input checked="" type="checkbox"/>			
39. Endangered? By What? Yes <input type="checkbox"/> No <input checked="" type="checkbox"/>			
40. Visible from Public Road? Yes <input checked="" type="checkbox"/> No <input type="checkbox"/>			
41. Distance from and Frontage on Road			
42. Further Description of Important Features A 1 story hip roofed porch wraps around the Southeast corner and caps 2 entrances, both facing South. It is supported by battered wood columns on square piers, and molded concrete block foundation piers. The cross gable roofline is accented by a wide plain cornice which rakes on the gable ends and a pent wall dormer to the East. Most windows are trabeated and 1/1, however a front window has been altered to a large sliding type window.			
43 History and Significance About 1915 Chris Sommers purchased the land from G.A. Newland, Sr. who had originally traded a slave for the land. Sommers hired Bill Figge, a local carpenter to construct his new residence. He raised a family here and did general farming. It was later used as rental property with Ed and May O'Brian living there several years. They raised chickens. In 1970 the Wilber Struck family purchased the 60 acres (continued)			
44 Description of Environment and Outbuildings Facing South the house sits close to the County road. Farm outbuildings are to the North.			
45 Sources of Information 1878, 1898, 1916 Atlas Private interview with Mrs. Struck, W. Butts, 2/81		46. Prepared by Linda Harper, HPS	
		47. Organization NEMO Regional Planning Comm	
48. Date 2/81		49 Revision Date(s)	

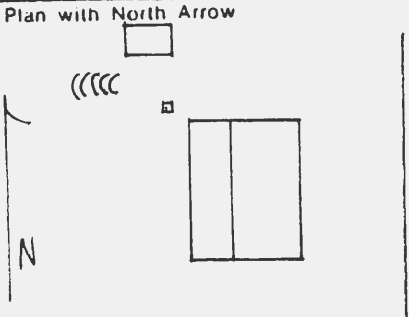
43. and have since acquired adjoining acreage.





HISTORIC INVENTORY

SK-10-003 175

1 No L - 18		4 Present Name(s) Cundiff Property		1. No
2 County Schuyler		5 Other Name(s)		
3 Location of Negatives NEMO Regional Planning Comm.		York Residence		
6 Specific Location NE $\frac{1}{4}$ of NE $\frac{1}{4}$ of Section 28 T 67 N, R 14 W		16. Thematic Category		2. County
		17 Date(s) or Period c 1903		
7 City or Town If Rural, Township & Vicinity Liberty		18 Style or Design Vernacular		4. Present Name(s)
8 Site Plan with North Arrow 		19. Architect or Engineer		
		20. Contractor or Builder A. York		5. Other Name(s)
9 Coordinates UTM Lat Long 15/545480/4493190		21. Original Use, if apparent Residence		
10 Site: <input type="checkbox"/> Building <input checked="" type="checkbox"/> Structure: <input type="checkbox"/> Object: <input type="checkbox"/>		22 Present Use Abandoned		
		23 Ownership Public <input type="checkbox"/> Private <input checked="" type="checkbox"/>		
11 On National Register? Yes <input type="checkbox"/> No <input checked="" type="checkbox"/>		24 Owner's Name & Address, if known Clarence Cundiff Oklahoma		6. Other Name(s)
12 Is It Eligible? Yes <input checked="" type="checkbox"/> No <input type="checkbox"/>		25. Open to Public? Yes <input type="checkbox"/> No <input checked="" type="checkbox"/>		
13 Part of Estab Hist Dist? Yes <input type="checkbox"/> No <input checked="" type="checkbox"/>		26. Local Contact Person or Organization NEMO Regional Planning Comm.		
14. District Potent'l? Yes <input type="checkbox"/> No <input checked="" type="checkbox"/>		27. Other Surveys in Which Included		
15 Name of Established District		28. No. of Stories 1 $\frac{1}{2}$		7. Other Name(s)
		29. Basement? Yes <input type="checkbox"/> No <input checked="" type="checkbox"/>		
		30. Foundation Material Stone piers		
		31. Wall Construction frame		
		32. Roof Type & Material gable, roll roofing		
		33. No. of Bays Front 3 Side 3		
		34. Wall Treatment clapboard		
		35. Plan Shape rectangular		
		36. Changes (Explain in #42) Addition: <input type="checkbox"/> Altered <input checked="" type="checkbox"/> Moved: <input type="checkbox"/>		
		37. Condition Interior deteriorating Exterior fair		
		38. Preservation Underway? Yes <input type="checkbox"/> No <input checked="" type="checkbox"/>		
		39. Endangered? By What? Yes <input checked="" type="checkbox"/> No <input type="checkbox"/> abandoned		
		40. Visible from Public Road? Yes <input type="checkbox"/> No <input checked="" type="checkbox"/>		
		41. Distance from and Frontage on Road		
42. Further Description of Important Features This house exemplifies the 2/3rds plan, a plan unique in this county. The primary entrance is the South bay of the East facade. Windows are trabeated and 2/2. Capped cornerboards support a cornice which rakes on the gable ends. Extending across the West facade is a pent room. There is an entrance on both the North and South facades.				
43. History and Significance Albert York was the son of Henry Marion and Elizabeth Ann Ward. Henry Marion (b. 1828; d. 1921) was the son of Leonard (b. 1804 in North Carolina) and Susannah Catherine Lenderman (b. 1807 in North Carolina). They were married in 1827. Their 3 sons Henry, George and Lafayette settled along the Missouri/Iowa border. Henry Marion married Elizabeth (b. 1829, d. 1905) in 1848 and they had 13 children (continued)				
44. Description of Environment and Outbuildings The house sits 1/3 mile South of the Iowa line and faces East onto a county road which forms the boundary line between Liberty and Fabius townships. A well, an earthen cellar and a gabled shed are to the Northwest.				
45 Sources of Information 1878, 1898, 1916 Atlas 1888 History Private interview with W. Butts, 2/81; Leonard Butts, 3/81; H.P. York, 4/81			46. Prepared by Linda Harper, HPS	
			47. Organization NEMO Regional Planning Comm	
			48. Date 2/81	49. Revision Date(s) 4/81

43. A son, Albert, married Leila Kratzer and bought this 70 acres, c. 1890, which had a log cabin on it and had belonged to G.W. Fail in 1878. It is believed the cabin was still standing in 1887. Albert built the new house c. 1903. Albert died c. 1910. A son H.F. "Fee" York, who had become a minister and later President of the Southern Iowa Normal School, attempted to keep the farm. However, his uncle Judge Charles York eventually became the owner. His son, H. Parker York, owned it by the early 1930's and used it as rental property. He sold it in the early 1940's. Richard Tallman and John Loggs were also owners of the property. It has been abandoned several years.

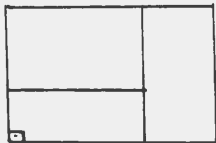




SK: A3-05-176

Office of Historic Preservation, P.O. Box 176, Jefferson City, Missouri 65101

HISTORIC INVENTORY

1 No L - 19		4 Present Name(s) Boyd Property	
2 County Schuyler		5 Other Name(s)	
3 Location of Negatives NEMO Regional Planning Comm.		Hill Residence	
6 Specific Location NE 1/4 of SE 1/4 of Section 32 T 67 N, R 14 W		16 Thematic Category	
		17 Date(s) or Period mid 1880's or c. 1895 & c. 1903	
7 City or Town If Rural, Township & Vicinity Liberty		18 Style or Design G type	
8 Site Plan with North Arrow 		19 Architect or Engineer	
		20 Contractor or Builder C.W. Hill	
		21 Original Use, if apparent Residence	
		22 Present Use Residence	
		23 Ownership Public <input type="checkbox"/> Private <input checked="" type="checkbox"/>	
		24 Owner's Name & Address, if known Francis Boyd Milton, Iowa.	
9 Coordinates UTM Lat Long 15/543845/4490755		25 Open to Public? Yes <input type="checkbox"/> No <input checked="" type="checkbox"/>	
10 Site <input type="checkbox"/> Building <input checked="" type="checkbox"/> Structure <input type="checkbox"/> Object <input type="checkbox"/>		26 Local Contact Person or Organization NEMO Regional Planning Comm.	
11 On National Register? Yes <input type="checkbox"/> No <input checked="" type="checkbox"/>		27 Other Surveys in Which Included	
12 Is It Eligible? Yes <input checked="" type="checkbox"/> No <input type="checkbox"/>			
13 Part of Estab Hist Dist? Yes <input type="checkbox"/> No <input checked="" type="checkbox"/>			
14 District Potent'l? Yes <input type="checkbox"/> No <input checked="" type="checkbox"/>			
15 Name of Established District		28 No. of Stories 1 1/2	
		29 Basement? Yes <input type="checkbox"/> No <input checked="" type="checkbox"/>	
		30 Foundation Material brick	
		31 Wall Construction timber frame	
		32 Roof Type & Material cross gable, wood sh.	
		33 No. of Bays Front 4 Side 3	
		34 Wall Treatment clapboard	
		35 Plan Shape rectangular	
		36 Changes (Explain in #42) Addition <input checked="" type="checkbox"/> Altered <input type="checkbox"/> Moved <input type="checkbox"/>	
		37 Condition poor - Interior <u>deteriorated</u> Exterior <u>poor</u>	
		38 Preservation Underway? Yes <input type="checkbox"/> No <input checked="" type="checkbox"/>	
		39 Endangered? By What? Yes <input checked="" type="checkbox"/> No <input type="checkbox"/> abandoned	
		40 Visible from Public Road? Yes <input checked="" type="checkbox"/> No <input type="checkbox"/>	
		41 Distance from and Frontage on Road	

42. Further Description of Important Features This G type house has fishscale shingles in the central gable peak which is also accented by a raking cornice. A 1 story porch originally extended across the front facade and capped the paired entrances. Windows in the front block are 1/1. Those in the rear 2 story ell are 4/4 or 2/2. Chamfered wooden posts support a 1 story pent porch across the South facade of this ell. A cistern has been incorporated into the Southwest corner of the porch. To the West is a central single leaf entrance with a concrete stoop. Millwork is of the Eastlake type; (continued)

43 History and Significance James A. & Elizabeth Hill came to Schuyler County in 1848 and settled on this farm. A son, Charles W., was born in 1854 and continued to reside on the family farm. He married Ellen Breckenridge in 1878. In 1886 he drove a covered wagon to the State of Oregon, purchased a farm and lived there 8 years. It is unclear if he built the front block before his departure, as oral history indicated or on his return (continued)

44 Description of Environment and Outbuildings Located on the West side of County Road CC, the house sits on an embankment in a fenced yard and faces East. A cellar with a frame, gable roofed entrance is directly to the West.

45 Sources of Information
Private interview with W. Butts, 2/81
1878, 1898, 1916 Atlas
1910 History

46. Prepared by
Linda Harper, HPS

47. Organization NEMO
Regional Planning Comm

48. Date 2/81 49 Revision Date(s)

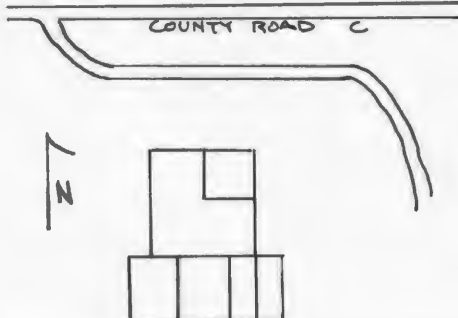
42. it is molded with a delicate bull's eye and floral corner motif. The structure sits on a heavy log sill which is mortise and tenoned at the corners. There is no plumbing or running water.
43. in 1894. About 1903 he added the rear ell. His wife died in 1904 and he married Julia Gibson in 1906. By 1910, C.W. had a well improved farm of 100 acres and raised draft horses. To his 2nd marriage was born 1 son, Dewell, who married and continued to live and farm on the property until 1978. Dewell and his wife, Essie, did general farming and raised cattle.







HISTORIC INVENTORY

1 No L - 20		4. Present Name(s) Hansen Residence	
2 County Schuyler		5 Other Name(s)	
3 Location of Negatives NEMO Regional Planning Comm.		Shephard Residence, "Old Peterson Place"	
6 Specific Location NW $\frac{1}{4}$ of NE $\frac{1}{4}$ of Section 4 T 66 N, R 14 N		16. Thematic Category	
7 City or Town If Rural, Township & Vicinity Liberty		17 Date(s) or Period c. 1900 - 1910	
8 Site Plan with North Arrow 		18 Style or Design Vernacular with Queen Anne affinities	
		19. Architect or Engineer	
		20. Contractor or Builder Emmett Shephard (?)	
		21. Original Use, if apparent Residence	
		22 Present Use Residence	
		23 Ownership Public <input type="checkbox"/> Private <input checked="" type="checkbox"/>	
		24 Owner's Name & Address, if known Ronald E. Hansen Rt. 1 Lancaster, MO 63548	
9 Coordinates UTM Lat Long 15/544810/4489920		25. Open to Public? Yes <input type="checkbox"/> No <input checked="" type="checkbox"/>	
10 Site <input type="checkbox"/> Building <input checked="" type="checkbox"/> Structure <input type="checkbox"/> Object <input type="checkbox"/>		26 Local Contact Person or Organization NEMO Regional Planning Comm.	
11. On National Register? Yes <input type="checkbox"/> No <input checked="" type="checkbox"/>		27. Other Surveys in Which Included	
12. Is II Eligible? Yes <input checked="" type="checkbox"/> No <input type="checkbox"/>			
13 Part of Estab Hist Dist.? Yes <input type="checkbox"/> No <input checked="" type="checkbox"/>			
14. District Potent'l? Yes <input type="checkbox"/> No <input checked="" type="checkbox"/>			
15 Name of Established District		28. No. of Stories 1 $\frac{1}{2}$	
		29. Basement? Yes <input type="checkbox"/> No <input checked="" type="checkbox"/>	
		30. Foundation Material concrete	
		31. Wall Construction fram	
		32. Roof Type & Material cross gable, asphalt sh	
		33. No. of Bays Front 2 Side 4	
		34. Wall Treatment vinyl siding	
		35. Plan Shape irregular	
		36. Changes (Explain in #42) Addition <input checked="" type="checkbox"/> Altered <input type="checkbox"/> Moved <input type="checkbox"/>	
		37. Condition Interior Exterior good	
		38. Preservation Underway? Yes <input type="checkbox"/> No <input checked="" type="checkbox"/>	
		39. Endangered? By What? Yes <input type="checkbox"/> No <input checked="" type="checkbox"/>	
		40. Visible from Public Road? Yes <input checked="" type="checkbox"/> No <input type="checkbox"/>	
		41. Distance from and Frontage on Road	

42. Further Description of Important Features The L-shaped main block has ornate vergeboards in the gable ends. First story windows to the North and East gable ends are the wide, 1 sash type with a geometric pattern stained glass transom. Square wooden posts support a pent porch at the Northeast corner which caps the 2 front entrances. Two pent rooms to the East and 1 to the West flank the rear 1 $\frac{1}{2}$ story gabled ell. Generally windows are 1/1.

43 History and Significance C. Jackson owned 10 acres and had a residence here in 1898. It adjoined the Schuyler County Poor Farm to the East. By 1916 Emmett Shephard had acquired 234 acres and probably built this farm house. It was later known as the Jessie M. Peterson Place. J.M. was born 1906 to John and Maude McElhinney Peterson. Loren Reicher was the next owner. The Hansen's purchased the farm in 1975.

44 Description of Environment and Outbuildings The house faces North onto County Road C. At its Southeast corner is a basement level concrete block garage. Outbuildings and silos are to the South and Southeast. To the South and East are tributaries of the South Fork of the North Fabius River.

45 Sources of Information
1878, 1898, 1916 Atlas
Private interview with Mr. Hansen, 2/81
1910 History

46. Prepared by
Linda Harper, HPS

47. Organization NEMO Regional Planning Comm

48. Date 2/81

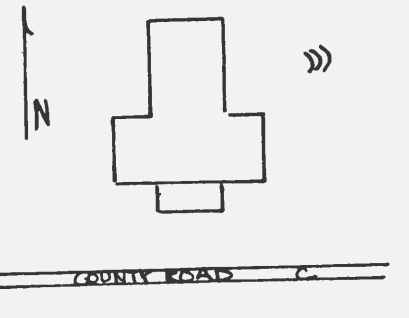
49. Revision Date(s)



SK-AC-009 178

Office of Historic Preservation, P.O. Box 176, Jefferson City, Missouri 65101

HISTORIC INVENTORY

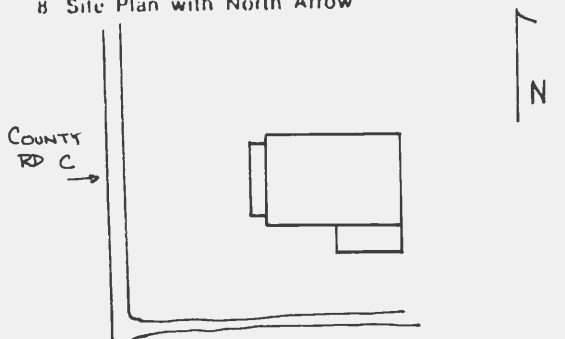
1 No L - 21		4. Present Name(s) Klinginsmith Residence/Roberts Property		1. No.
2 County Schuyler		5 Other Name(s)		
3 Location of Negatives NEMO Regional Planning Comm.		Graves Residence		
6 Specific Location SE $\frac{1}{4}$ of NW $\frac{1}{4}$ of Sect. 8 T 66 N, R 14 W		16. Thematic Category		2. County
		17 Date(s) or Period C 1895		
7 City or Town If Rural, Township & Vicinity Liberty		18 Style or Design Vernacular		4. Present Name(s)
8. Site Plan with North Arrow 		19. Architect or Engineer		
		20. Contractor or Builder		5. Other Name(s)
21. Original Use, if apparent Residence		28. No. of Stories 1 $\frac{1}{2}$		
22 Present Use Rental Property		29. Basement? Yes <input type="checkbox"/> No <input checked="" type="checkbox"/>		
23 Ownership Public <input type="checkbox"/> Private <input checked="" type="checkbox"/>		30. Foundation Material Molded concrete block		
24 Owner's Name & Address, if known Don Roberts Rt. 1 Lancaster, MO 63548		31. Wall Construction frame		
25. Open to Public? Yes <input type="checkbox"/> No <input checked="" type="checkbox"/>		32. Roof Type & Material gable, asphalt sh.		
26. Local Contact Person or Organization NEMO Regional Planning Comm.		33. No. of Bays Front 3 Side 1		
27. Other Surveys in Which Included		34. Wall Treatment asbestos siding		
9 Coordinates UTM Lat Long 15/542630/4487950		35. Plan Shape T		
10 Site <input type="checkbox"/> Building <input checked="" type="checkbox"/> Structure <input type="checkbox"/> Object <input type="checkbox"/>		36. Changes (Explain in #42) Addition <input type="checkbox"/> Altered <input type="checkbox"/> Moved <input type="checkbox"/>		
11. On National Register? Yes <input type="checkbox"/> No <input checked="" type="checkbox"/>		37. Condition Interior poor Exterior poor		
12. Is It Eligible? Yes <input checked="" type="checkbox"/> No <input type="checkbox"/>		38. Preservation Underway? Yes <input type="checkbox"/> No <input checked="" type="checkbox"/>		
13. Part of Estab Hist. Dist.? Yes <input type="checkbox"/> No <input checked="" type="checkbox"/>		39. Endangered? By What? Yes <input type="checkbox"/> No <input checked="" type="checkbox"/>		
14. District Potent'l? Yes <input type="checkbox"/> No <input checked="" type="checkbox"/>		40. Visible from Public Road? Yes <input checked="" type="checkbox"/> No <input type="checkbox"/>		
15. Name of Established District		41. Distance from and Frontage on Road		
42. Further Description of Important Features Similar to the G type, this house has a gable wall dormer located centrally on the front facade. A pent porch with chamfered posts caps the primary entrance. Windows are 1/1. There is a 1 story ell with a gable roof to the rear.				
43. History and Significance The property has changed hands several times: Wesly Hale owned it in 1898, B. Andrews in 1916, Brice and Violet Norman (1920) and Lewis Graves lived there from c 1930's to c 1975. Under the present owner it has been rental property.				
44. Description of Environment and Outbuildings The house sits close to County Road C and faces S. A cellar is to the E. A vertical board barn and other outbuildings are to the N. A garage is across the road to the S.				
45 Sources of Information Atlas 1898, 1916 Personal Interview with Marg Roberts, February, 1981 Personal Interview with Brice Norman, Jr., April, 1981		46. Prepared by Linda Harper, HPS		
		47. Organization NEMO Regional Planning Comm		
		48. Date 2/81	49. Revision Date(s) 4/81	



SK AS 005 179

Office of Historic Preservation, P.O. Box 176, Jefferson City, Missouri 65101

HISTORIC INVENTORY

1 No L - 22		4 Present Name(s) Roberts Residence	
2 County Schuyler		5 Other Name(s)	
3 Location of Negatives NEMO Regional Planning Comm.		Neeley Property	
6 Specific Location SW $\frac{1}{4}$ of SW $\frac{1}{4}$ of Section 8 T 66 N, R 14 W		16 Thematic Category	
		17 Date(s) or Period c. 1915	
7 City or Town If Rural, Township & Vicinity Liberty		18 Style or Design Vernacular with bungaloid affinities	
8 Site Plan with North Arrow 		19 Architect or Engineer	
		20 Contractor or Builder E. Roberts	
		21 Original Use, if apparent Residence	
		22 Present Use Residence	
		23 Ownership Public <input type="checkbox"/> Private <input checked="" type="checkbox"/>	
		24 Owner's Name & Address, if known Marjorie Roberts Rt. 1 Lancaster, MO 63548	
9 Coordinates UTM Lat Long 15/542140/4487110		25 Open to Public? Yes <input type="checkbox"/> No <input type="checkbox"/>	
10 Site <input type="checkbox"/> Building <input checked="" type="checkbox"/> Structure <input type="checkbox"/> Object <input type="checkbox"/>		26 Local Contact Person or Organization NEMO Regional Planning Comm.	
11 On National Register? Yes <input type="checkbox"/> No <input checked="" type="checkbox"/>	12 Is It Eligible? Yes <input checked="" type="checkbox"/> No <input type="checkbox"/>	27 Other Surveys in Which Included	
13 Part of Estab Hist Dist? Yes <input type="checkbox"/> No <input checked="" type="checkbox"/>	14 District Potent'l? Yes <input type="checkbox"/> No <input checked="" type="checkbox"/>		
15 Name of Established District		28 No. of Stories 1 $\frac{1}{2}$	
		29 Basement? Yes <input checked="" type="checkbox"/> No <input type="checkbox"/> partial	
		30 Foundation Material molded concrete block	
		31 Wall Construction frame	
		32 Roof Type & Material gable, asphalt sh.	
		33 No. of Bays Front 2 Side 5	
		34 Wall Treatment Clapboard	
		35 Plan Shape rectangular	
		36 Changes (Explain in #42) Addition: <input type="checkbox"/> Altered <input checked="" type="checkbox"/> Moved <input type="checkbox"/>	
		37 Condition Interior good Exterior good	
		38 Preservation Underway? Yes <input type="checkbox"/> No <input checked="" type="checkbox"/>	
		39 Endangered? By What? Yes <input type="checkbox"/> No <input checked="" type="checkbox"/>	
		40 Visible from Public Road? Yes <input checked="" type="checkbox"/> No <input type="checkbox"/>	
		41 Distance from and Frontage on Road	
42 Further Description of Important Features Iron ridge cresting and scroll finials accent the gable ridge and a large gable wall dormer to the North and South. These gable ends are also accented by projecting peak enclosures. The front facade has a 1st story South bay entrance and wide North bay window. Doric columns and a spindle balustrade embellish this West facade. It has a truncated roof but no top balustrade remains to provide a porch area for the 2nd story central entrance. A smaller South facade porch has turned posts and caps 2 secondary entrances.			
43 History and Significance As early as 1878 R.S. Neeley owned this property and a grave associated with this family (possibly Mrs R.S) is still evident South of the current house. Elijah Perry Roberts, born 1857 to David and Rachel Lee Roberts, married Clarinda Moore in 1886. He ran a general store in Julesburg for 3 years and then about 1900 purchased this 200 acre farm. He did general farming and raised Duroc hogs. (continued)			
44 Description of Environment and Outbuildings Facing West, the house sits on the East side of County Road C. It is 1 mile Northeast of Lancaster. A well is to the East of the house. Outbuildings are to the Northeast.			
45 Sources of Information 1878, 1898, 1916 Atlas Private interview with M. Roberts, 2/81 1910 History		46 Prepared by Linda Harper, HPS	
		47 Organization NEMO Regional Planning Comm	
		48 Date 2/81	49 Revision Date(s)

43. In 1908 he was elected County Assessor. To accommodate his growing family of 4 children he built his new residence c. 1914 or 1915. Due to the depression, Roberts lost the farm in the 30's. K.I. Miller was a later owner. In 1948 Kenneth L. Roberts, a grandson of Elizah, purchased the farm, and today his wife and son continue the farming operation.

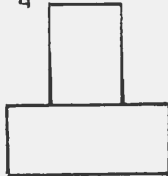




SK AS-005 160

Office of Historic Preservation, P.O. Box 176, Jefferson City, Missouri 65101

HISTORIC INVENTORY

1. No L - 23		4. Present Name(s) Geery Property		1. No
2. County Schuyler		5. Other Name(s)		
3. Location of Negatives NEMO Regional Planning Comm.		"Old Geery Place"		
6. Specific Location SE 1/4 of SW 1/4 of Section 9 T 66 N, R 14 W		16. Thematic Category		2. County
		17. Date(s) or Period Mid 1880's, c 1900		
7. City or Town II Rural, Township & Vicinity Liberty		18. Style or Design Vernacular with Queen Anne affinities		4. Present Name(s)
8. Site Plan with North Arrow 		19. Architect or Engineer		
		20. Contractor or Builder Alonzo Geery		2. County
21. Original Use, if apparent Residence		28. No. of Stories 1 1/2		
22. Present Use Abandoned		29. Basement? Yes <input type="checkbox"/> No <input checked="" type="checkbox"/>		
23. Ownership Public <input type="checkbox"/> Private <input checked="" type="checkbox"/>		30. Foundation Material brick piers		
24. Owner's Name & Address, if known Gordon Geery Lancaster, MO 63548		31. Wall Construction frame		
25. Open to Public? Yes <input type="checkbox"/> No <input checked="" type="checkbox"/>		32. Roof Type & Material gable, wood sh.		
26. Local Contact Person or Organization NEMO Regional Planning Comm.		33. No. of Bays Front 3 Side 4		
27. Other Surveys in Which Included		34. Wall Treatment clapboard		
9. Coordinates UTM Lat Long 15/544440/4487090		35. Plan Shape T		4. Present Name(s)
10. Site <input type="checkbox"/> Building <input checked="" type="checkbox"/> Structure <input type="checkbox"/> Object <input type="checkbox"/>		36. Changes (Explain in #42) Addition <input type="checkbox"/> Altered <input type="checkbox"/> Moved <input type="checkbox"/>		
11. On National Register? Yes <input type="checkbox"/> No <input checked="" type="checkbox"/>		37. Condition Interior <u>deteriorated</u> Exterior <u>deteriorated</u>		
12. Is It Eligible? Yes <input checked="" type="checkbox"/> No <input type="checkbox"/>		38. Preservation Underway? Yes <input type="checkbox"/> No <input checked="" type="checkbox"/>		
13. Part of Estab Hist Dist.? Yes <input type="checkbox"/> No <input checked="" type="checkbox"/>		39. Endangered? By What? Yes <input checked="" type="checkbox"/> No <input type="checkbox"/> abandoned, neglect		
14. District Potent'l? Yes <input type="checkbox"/> No <input checked="" type="checkbox"/>		40. Visible from Public Road? Yes <input checked="" type="checkbox"/> No <input type="checkbox"/>		
15. Name of Established District		41. Distance from and Frontage on Road		
42. Further Description of Important Features The front facade is embellished by a central gable, wall dormer accented by fishscale shingles & an entrance. The central 1st story primary entrance, an entrance to the N, & one to the W of the 1 story hip roofed, rear ell have narrow transoms. Fishscale shingles fill the gable ends above the paired windows. Most of the trabeated windows are 1/1. The molded millwork has star motif corner plates. The structure sits on a heavy log sill.				
43. History and Significance William Geery, supposedly the 2nd white man in Schuyler County patented land adjoining this property to the S, but by 1878 he also owned this piece of land, reportedly getting it from his brother-in-law, Yelverton Payton. A son, Alonzo built the rear section of this house c 1884-85. He later added the front section before 1905. Alonzo married Dorry B. Hulen & they had 2 children: Cora Alice (b. 1884) (continued)				
44. Description of Environment and Outbuildings The house is now at the end of a short lane 1/8 mile W of the County Road. It faces S. No large outbuildings remain. To the NW of the house is a cistern & a gable roofed, frame cellar house over concrete. This outbuilding has collapsed.				
45. Sources of Information 1878, 1898, 1916 Atlas Private interview with G. Geery, 4/81		46. Prepared by Linda Harper, HPS		
		47. Organization NEMO Regional Planning Comm		
		48. Date 2/81	49. Revision Date(s) 4/81	

1. No

2. County

4. Present Name(s)

5. Other Name(s)

43. & Feldon Orville (b. 1882). Feldon married Ivy Mae Norman c 1905, bought part of the farm & lived there except 1 year when they went to Texas. They continued to live there until c 1921 when they then used it as a summer residence. Their son, Gordon acquired it c 1952 & used it as rental property until c 1960. It has been abandoned since that time.

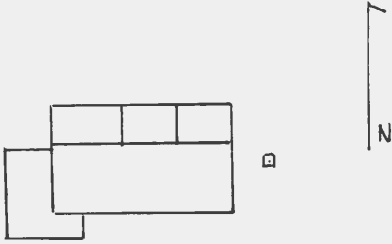




SK AS 220 181

Office of Historic Preservation, P.O. Box 176, Jefferson City, Missouri 65101

HISTORIC INVENTORY

1 No L - 24		4 Present Name(s) Groseclose Residence	
2 County Schuyler		5 Other Name(s)	
3 Location of Negatives NEMO Regional Planning Comm.		Hulen Residence, Old Hale Place	
6 Specific Location SW $\frac{1}{4}$ of SE $\frac{1}{4}$ of Section 9 T 66 N, R 14 N		16 Thematic Category	
		17 Date(s) or Period c. 1880's	
7 City or Town If Rural, Township & Vicinity Liberty		18 Style or Design G type	
8 Site Plan with North Arrow 		19 Architect or Engineer	
		20 Contractor or Builder M. Hale	
		21 Original Use, if apparent Residence	
		22 Present Use Residence	
		23 Ownership Public <input type="checkbox"/> Private <input checked="" type="checkbox"/>	
		24 Owner's Name & Address, if known Mr. & Mrs. Price Lee Groseclose, Rt. 2 Lancaster, MO 63548	
9 Coordinates UTM Lat Long 15/544630/4487100		25 Open to Public? Yes <input type="checkbox"/> No <input checked="" type="checkbox"/>	
10 Site <input type="checkbox"/> Building <input checked="" type="checkbox"/> Structure <input type="checkbox"/> Object <input type="checkbox"/>		26 Local Contact Person or Organization NEMO Regional Planning Comm.	
11 On National Register? Yes <input type="checkbox"/> No <input checked="" type="checkbox"/>		27 Other Surveys in Which Included	
12 Is it Eligible? Yes <input checked="" type="checkbox"/> No <input type="checkbox"/>			
13 Part of Estab. Hist. Dist.? Yes <input type="checkbox"/> No <input checked="" type="checkbox"/>			
14 District Potent'l? Yes <input type="checkbox"/> No <input checked="" type="checkbox"/>			
15 Name of Established District			
28 No. of Stories 1 $\frac{1}{2}$			
29 Basement? Yes <input type="checkbox"/> No <input checked="" type="checkbox"/>			
30 Foundation Material Stone			
31 Wall Construction frame			
32 Roof Type & Material gable, asphalt sh.			
33 No. of Bays Front 5 Side 2			
34 Wall Treatment Composition siding			
35 Plan Shape rectangular			
36 Changes (Explain in #42) Addition <input checked="" type="checkbox"/> Altered <input checked="" type="checkbox"/> Moved <input type="checkbox"/>			
37 Condition Interior fair - poor Exterior fair			
38 Preservation Underway? Yes <input type="checkbox"/> No <input checked="" type="checkbox"/>			
39 Endangered? By What? Yes <input type="checkbox"/> No <input checked="" type="checkbox"/>			
40 Visible from Public Road? Yes <input checked="" type="checkbox"/> No <input type="checkbox"/>			
41 Distance from and Frontage on Road			

42. Further Description of Important Features An entrance with an Eastlake door and screen is located in gable peak. A 3 bay porch with a pentroof and square posts caps the central primary entrance. This doorway plus the 4/4 and 2/2 windows have pedimented headers. The chimney is slightly off center. Three pent room additions extend across the rear (N) facade. A lean-to garage and wood shed are to the West.

43 History and Significance The property was in the M. Hale estate in 1878. A residence was on the land which may or may not be a part of the existing structure. Elizabeth Hale then acquired the land and it is likely that the house was built in the 1880's. She owned the 80 acre farm. Just to the South of the house (about $\frac{1}{2}$ mile) stood the Hale School. Tom Hale was a Justice of the Peace and an auctioneer. (continued)

44 Description of Environment and Outbuildings Facing South the house has a well to the East and farm outbuildings to the North and NorthEast.

45 Sources of Information 1878, 1898, 1916 Atlas Private interview with Fern Hulen, 3/81		46. Prepared by Linda Harper, HPS	
		47. Organization NEMO Regional Planning Comm.	
48. Date 2/81	49. Revision Date(s) 3/81		

43. The C.P. Hulen family owned the residence c. 1910 to 1925 but lost it to the 1st part of the depression. Colman Polk Hulen was born in Schuyler County in 1875. He married Bertha May Porter and they raised 10 children. C.P. did general farming.

Mr. Higbe of Lancaster got the farm. Later Lela Cummins who lived there c. 1927-1931 again lost it due to the depression. Other owners included Eugene and Ada Hulen Shephard; their son, William F. and Mildred Graves Shephard (c. 1949); and William's daughter, Leota M. and Price Lee Grossclose (c. 1959).

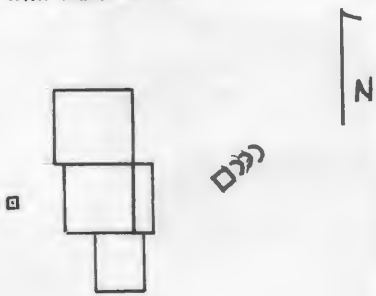




SK-A6-005-182

Office of Historic Preservation, P.O. Box 176, Jefferson City, Missouri 65101

HISTORIC INVENTORY

1 No L - 25		4. Present Name(s) Beeler Property	
2 County Schuyler		5 Other Name(s) Forrester Residence, Payton Residence	
3 Location of Negatives NEMO Regional Planning Comm.			
6 Specific Location NE 1/4 of SE 1/4 of Section 16 T 66 N, R 14 W		16. Thematic Category	
		17 Date(s) or Period c. 1860	
7 City or Town If Rural, Township & Vicinity Liberty		18 Style or Design Vernacular	
8 Site Plan with North Arrow 		19. Architect or Engineer	
		20 Contractor or Builder Y.W. Payton	
		21. Original Use, if apparent Residence	
		22 Present Use Storage	
		23 Ownership Public <input type="checkbox"/> Private <input checked="" type="checkbox"/>	
		24 Owner's Name & Address, if known Loyal Beeler Rt. 1 Lancaster	
9 Coordinates UTM Lat Long 15/545170/4486190		25. Open to Public? Yes <input type="checkbox"/> No <input checked="" type="checkbox"/>	
10 Site <input type="checkbox"/> Building <input checked="" type="checkbox"/> Structure <input type="checkbox"/> Object <input type="checkbox"/>		26 Local Contact Person or Organization NEMO Regional Planning Comm.	
11 On National Register? Yes <input type="checkbox"/> No <input checked="" type="checkbox"/>		27. Other Surveys in Which Included	
12 Is It Eligible? Yes <input checked="" type="checkbox"/> No <input type="checkbox"/>			
13 Part of Estab. Hist. Dist.? Yes <input type="checkbox"/> No <input checked="" type="checkbox"/>		30. Foundation Material molded concrete block	
14. District Potent'l? Yes <input type="checkbox"/> No <input checked="" type="checkbox"/>		31. Wall Construction frame	
15 Name of Established District		32. Roof Type & Material gable, asphalt sh.	
		33. No. of Bays Front 2 Side 4	
		34. Wall Treatment clapboard	
		35. Plan Shape irregular	
		36. Changes (Explain in #42) Addition <input checked="" type="checkbox"/> Altered <input checked="" type="checkbox"/> Moved <input type="checkbox"/>	
		37. Condition Interior fair Exterior good	
		38. Preservation Underway? Yes <input type="checkbox"/> No <input checked="" type="checkbox"/>	
		39. Endangered? By What? Yes <input checked="" type="checkbox"/> No <input type="checkbox"/> abandoned	
		40. Visible from Public Road? Yes <input checked="" type="checkbox"/> No <input type="checkbox"/>	
		41. Distance from and Frontage on Road	

42. Further Description of Important Features
Square nails, a heavy log sill, small squarish windows and the shape and scale indicate an early date. The windows in this front room are 1/1 except at the attic level where there is a 6 light window. This attic level is reached by a boxed corner stair. Two gabled 1 room additions are to the rear. Both have end chimneys. The central one has 4/4 windows; the rear one has some 6/6 windows and is covered with asbestos siding. To the East of the central section is a pent room addition. The structure has been jacked up and a molded concrete block foundation has been added.

43 History and Significance Yelverton W. Payton was born in Kentucky in 1815. He learned the tanner trade and married Sallie Ann Geery (b Kentucky 1820) in 1836. In 1848 they moved to Lancaster and in 1855 bought this tract of land. The 1888 history indicates Payton moved 3 miles East of town and lived there until 1865. This description and date correspond to this location and Payton may have been the builder of this house. (Continued)

44 Description of Environment and Outbuildings Sitting far back from 136 Highway, the house faces North & now sits in a pasture area. A well is to the West. Outbuildings are to the SouthWest. A brick cellar is to the East.

45 Sources of Information Abstract Information 1878, 1898, 1916 Atlas 1888 History Personal Interview with Mrs. Beeler, 2/81		46. Prepared by Linda Harper, HPS	
		47. Organization NEMO Regional Planning Comm	
		48. Date 2/81	49 Revision Date(s)

43. He sold it in 1865 to Alven Lewis and Joseph C. Hinsey. Payton moved to Iowa, but later returned to Schuyler County where he served as a County Judge for 2 years. In 1879 George C. Merrick purchased the property, but sold it to Andrew J. and Julia Ann Forrester in 1880. Addition may have taken place in 1881 when they received \$175 in School Fund Mortgage and a \$190 Mortgage from Charles H. French in 1901. At A.J.'s death in 1927 the land was divided between the 4 children. That same year, son Robert E. Lee and Rosa L. Forrester bought out the other heirs. They farmed the 40 acres. No children were born to this marriage. The Beeler's purchased the property in the 1960's after the Forrester's deaths.



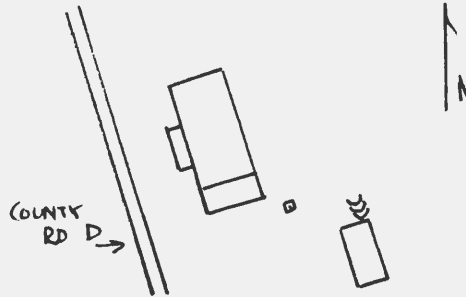




SK AS 000 183

Office of Historic Preservation, P.O. Box 176, Jefferson City, Missouri 65101

HISTORIC INVENTORY

1 No <div style="text-align: center;">L - 26</div>		4 Present Name(s) Loader Residence		1. No.
2 County Schuyler		5 Other Name(s)		
3 Location of Negatives NEMO Regional Planning Comm.		Potter Residence		
6 Specific Location NW $\frac{1}{4}$ of NW $\frac{1}{4}$ of Section 32 T 66 N, R 14 W		16 Thematic Category		2. County
7 City or Town If Rural, Township & Vicinity Liberty		17 Date(s) or Period c 1880-1890's		
8 Site Plan with North Arrow 		18 Style or Design G type		
		19 Architect or Engineer		4. Present Name(s)
		20 Contractor or Builder W. F. Potter		
		21 Original Use, if apparent Residence		
9 Coordinates UTM Lat Long 15/542770/4481990		22 Present Use Residence		5. Other Name(s)
10 Site: <input type="checkbox"/> Structure: <input type="checkbox"/> Building: <input checked="" type="checkbox"/> Object: <input type="checkbox"/>		23 Ownership Public: <input type="checkbox"/> Private: <input checked="" type="checkbox"/>		
11 On National Register? Yes: <input type="checkbox"/> No: <input checked="" type="checkbox"/> 12 Is It Eligible? Yes: <input checked="" type="checkbox"/> No: <input type="checkbox"/>		24 Owner's Name & Address, if known Oliver Loader Rt. 2 Lancaster, MO 63548		
13 Part of Estab Hist Dist? Yes: <input type="checkbox"/> No: <input checked="" type="checkbox"/> 14 District Potent'l? Yes: <input type="checkbox"/> No: <input checked="" type="checkbox"/>		25 Open to Public? Yes: <input type="checkbox"/> No: <input checked="" type="checkbox"/>		6. Other Name(s)
15 Name of Established District		26 Local Contact Person or Organization NEMO Regional Planning Comm.		
		27 Other Surveys in Which Included		
28 No. of Stories 1 $\frac{1}{2}$				
29 Basement? Yes: <input type="checkbox"/> No: <input checked="" type="checkbox"/>				
30 Foundation Material concrete				
31 Wall Construction frame				
32 Roof Type & Material gable, asphalt sh				
33 No. of Bays Front 3 Side 1				
34 Wall Treatment masonite siding				
35 Plan Shape rec				
36 Changes (Explain in #42) Addition: <input checked="" type="checkbox"/> Altered: <input checked="" type="checkbox"/> Moved: <input type="checkbox"/>				
37 Condition Interior: Exterior: fair				
38 Preservation Underway? Yes: <input type="checkbox"/> No: <input checked="" type="checkbox"/>				
39 Endangered? By What? Yes: <input type="checkbox"/> No: <input checked="" type="checkbox"/>				
40 Visible from Public Road? Yes: <input checked="" type="checkbox"/> No: <input type="checkbox"/>				
41 Distance from and Frontage on Road				
42 Further Description of Important Features One story hip roofed additions are to the E and S. Each has a single leaf entrance. The original front facade S. has a central gable peak. Most of the 1/1 windows have pedimented headers and are now shuttered.				
43 History and Significance W. S. Potter owned the land as early as 1878. By 1898, W. F. "Freeman" Potter had a residence here. He was a brother to Dr. BB Potter of Lancaster. In 1927, Ray Starrett purchased the property for taxes and owned it 15 years. Minnie Tallman then owned it, before the current owner. The property is located at the site of Tippecanoe, the 1st town in Schuyler Co. The community was established a number of (continued on back)				
44 Description of Environment and Outbuildings Sitting close to County Road D., the house faces slightly SW. A well, a cellar, and a frame, gabled shed are to the NE. It is located in the area originally known as Tippecanoe, the 1st town in Schuyler County.				
45 Sources of Information 1878, 98, 16 Atlas 1885 History 1910 History SCHS--AF--Schools			46 Prepared by Linda Harper, HPS	
			47 Organization NEMO Regional Planning Comm	
			48 Date 2/81	49 Revision Date(s) 4/81

43. years before the county was organized. In 1840, John Fish and Edwin French opened a store and ran it until 1846. The business ran under different management until 1852. Other businesses in the 1840's included John Jones wool carding mill, Samuel Tipton and William Schofield had a blacksmith and wagon shop, a mill operated by Lesley and Waldrop, the wheat fanning establishment of Dixon and Ralls, 2 groceries, and 2 lawyers. Prior to 1854, the small community was a strong rival to Lancaster. It later slipped into decline and disappeared as a community. The only remaining remnant was the school house which sat just N of this property. It was the 2d school in the county. J. M. Fish gave land in 1846 and a log schoolhouse was built. The 2d school and the 3d one, built c 1913; were both of frame construction. Classes were discontinued in 1963 and it sold in 1966 at which time it was used as a Hyway Dept. Station. It was altered severly at that point and was finally razed in 1979.

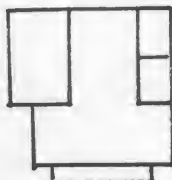




SK-AS-003-184

Office of Historic Preservation, P.O. Box 176, Jefferson City, Missouri 65101

HISTORIC INVENTORY

1. No. E - 27		4. Present Name(s) Fabyanic Residence/Anderson Property		1. No.
2. County Schuyler		5. Other Name(s)		
3. Location of Negatives NEMO Regional Planning Comm.		Jones/Neely Property		
6. Specific Location NW $\frac{1}{4}$ of SW $\frac{1}{4}$ of Section 28 T 66 N, R 14 W		16. Thematic Category		2. County
7. City or Town II Rural, Township & Vicinity Liberty		17. Date(s) or Period 1870-1880's		
8. Site Plan with North Arrow 		18. Style or Design G Type		
9. Coordinates UTM Lat Long 15/544150/4482845		19. Architect or Engineer		4. Present Name(s)
10. Site II Building X I Structure II Object II		20. Contractor or Builder		
11. On National Register? Yes II No X I		21. Original Use, if apparent Residence		
12. Is II Engine? No II		22. Present Use Residence/Rental		5. Other Name(s)
13. Part of Estab Hist Dist.? Yes II No X I		23. Ownership Public II Private II		
14. District Potent II? Yes II No X I		24. Owner's Name & Address, if known Howard Anderson Rt. 2 Lancaster, MO 63548		
15. Name of Established District		25. Open to Public? Yes II No X I		6. Other Name(s)
42. Further Description of Important Features Typical of the G style, the house has a central gable peak. It is accented by a raking cornice and single leaf entrance. A newer pent porch supported by wrought iron columns extends across this front facade and caps the primary entrance. These doors and the 1/1 and 4/4 windows have pedimented headers. Cornerboards are capped to form pilasters. To the E of the rear gabled ell is a pent room and enclosed porch. A much later pent room is to the W of the ell.		26. Local Contact Person or Organization NEMO Regional Planning Comm.		
43. History and Significance John Jones received a land grant for this SW $\frac{1}{4}$ of Sect. 28 in 1845. He operated a wood carding mill at nearby Tippecanoe. It was at his home that the county commission met to establish the site of Lancaster as the County seat. He had a large farm (530 acres), was overseer of roads, and was elected presiding justice of the County Court in 1846-48. (Continued on back)		27. Other Surveys in Which Included		
44. Description of Environment and Outbuildings Facing S onto County Road V, the house sits close to the road. To its NE is a well, a gabled frame cellar house, a gabled shed, and a hip roofed garage		28. No. of Stories 1 $\frac{1}{2}$		7. Other Name(s)
45. Sources of Information 1878, 1898, 1916 Atlas 1888 History Personal Interview with Ray Starrett, April, 1981		29. Basement? Yes II No IX		
46. Prepared by Linda Harper, HPS		30. Foundation Material molded concrete block		
47. Organization NEMO Regional Planning Comm		31. Wall Construction frame		8. Other Name(s)
48. Date 2/81		32. Roof Type & Material gable, asphalt sh		
49. Revision Date(s) 4/81		33. No. of Bays Front 3 Side 3		
46. Prepared by Linda Harper, HPS		34. Wall Treatment clapboard		9. Other Name(s)
47. Organization NEMO Regional Planning Comm		35. Plan Shape rec		
48. Date 2/81		36. Changes (Explain in #42) Addition X Altered I Moved I		
49. Revision Date(s) 4/81		37. Condition Interior Exterior good		10. Other Name(s)
46. Prepared by Linda Harper, HPS		38. Preservation Underway? Yes II No X I		
47. Organization NEMO Regional Planning Comm		39. Endangered? By What? Yes II No II		
48. Date 2/81		40. Visible from Public Road? Yes X No II		11. Other Name(s)
49. Revision Date(s) 4/81		41. Distance from and Frontage on Road		
46. Prepared by Linda Harper, HPS		42. Further Description of Important Features Typical of the G style, the house has a central gable peak. It is accented by a raking cornice and single leaf entrance. A newer pent porch supported by wrought iron columns extends across this front facade and caps the primary entrance. These doors and the 1/1 and 4/4 windows have pedimented headers. Cornerboards are capped to form pilasters. To the E of the rear gabled ell is a pent room and enclosed porch. A much later pent room is to the W of the ell.		
47. Organization NEMO Regional Planning Comm		43. History and Significance John Jones received a land grant for this SW $\frac{1}{4}$ of Sect. 28 in 1845. He operated a wood carding mill at nearby Tippecanoe. It was at his home that the county commission met to establish the site of Lancaster as the County seat. He had a large farm (530 acres), was overseer of roads, and was elected presiding justice of the County Court in 1846-48. (Continued on back)		12. Other Name(s)
48. Date 2/81		44. Description of Environment and Outbuildings Facing S onto County Road V, the house sits close to the road. To its NE is a well, a gabled frame cellar house, a gabled shed, and a hip roofed garage		
49. Revision Date(s) 4/81		45. Sources of Information 1878, 1898, 1916 Atlas 1888 History Personal Interview with Ray Starrett, April, 1981		
46. Prepared by Linda Harper, HPS		46. Prepared by Linda Harper, HPS		13. Other Name(s)
47. Organization NEMO Regional Planning Comm		47. Organization NEMO Regional Planning Comm		
48. Date 2/81		48. Date 2/81		
49. Revision Date(s) 4/81		49. Revision Date(s) 4/81		14. Other Name(s)
46. Prepared by Linda Harper, HPS		46. Prepared by Linda Harper, HPS		
47. Organization NEMO Regional Planning Comm		47. Organization NEMO Regional Planning Comm		
48. Date 2/81		48. Date 2/81		15. Other Name(s)
49. Revision Date(s) 4/81		49. Revision Date(s) 4/81		
46. Prepared by Linda Harper, HPS		46. Prepared by Linda Harper, HPS		
47. Organization NEMO Regional Planning Comm		47. Organization NEMO Regional Planning Comm		16. Other Name(s)
48. Date 2/81		48. Date 2/81		
49. Revision Date(s) 4/81		49. Revision Date(s) 4/81		

43. A daughter, Julia D. married Robert S. Neely. Their son, T. G. Neely was born 1849. He traveled in Colorado and Wyoming in 1867-69. Returning, he married Hannah Elizabeth Fincher (b. 1849) in 1870. By 1872, they were in residence here, probably building this dwelling. Six children were born to this union. T. G. continued to farm and raise stock, and was elected County Judge for the Northern District in 1886. A daughter Ida married Harmon G. West and they owned the farm by 1916. They lived here until c 1930, when their son, Billie acquired the property. Five children were born to Ida and H. G.: Lennie, a Christian minister; Charlie who died during WWI, Edna who married Ed Snowbarger, Wilma, and Billie. Billie's 1st wife, Helen died leaving 2 sons. His 2d wife was Marjorie. Mr. Anderson, the present owner, purchased the farm only recently.

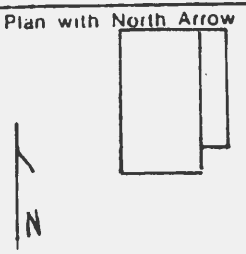




SK-A3 005-185

Office of Historic Preservation, P.O. Box 176, Jefferson City, Missouri 65101

HISTORIC INVENTORY

1 No L - 28		4. Present Name(s) Geery Property		1. No	
2 County Schuyler		5 Other Name(s)			2. County
3 Location of Negatives NEMO Regional Planning Comm.		Howell Place, Craig Residence			
6 Specific Location SW 1/4 of SE 1/4 of Section 21 T 66 N, R 14 N		16. Thematic Category		28. No of Stories 1 1/2	
		17 Date(s) or Period c 1880's		29. Basement? Yes <input type="checkbox"/> No <input checked="" type="checkbox"/>	
7 City or Town If Rural, Township & Vicinity Liberty		18 Style or Design Vernacular		30. Foundation Material concrete block	
8. Site Plan with North Arrow 		19. Architect or Engineer		31. Wall Construction frame	
		20. Contractor or Builder		32. Roof Type & Material asphalt sh. gable	
9 Coordinates UTM Lat Long 15/544820/4483840		21. Original Use, if apparent Residence		33. No. of Bays Front 3 Side 2	
		22 Present Use Abandoned		34. Wall Treatment stucco	
10 Site <input type="checkbox"/> Building <input checked="" type="checkbox"/> Structure <input type="checkbox"/> Object <input type="checkbox"/>		23 Ownership Public <input type="checkbox"/> Private <input checked="" type="checkbox"/>		35. Plan Shape rec	
		24 Owner's Name & Address, if known Gordon Geery Lancaster, MO 63548		36. Changes (Explain in #42) Addition <input checked="" type="checkbox"/> Altered <input checked="" type="checkbox"/> Moved <input type="checkbox"/>	
11. On National Register? Yes <input type="checkbox"/> No <input checked="" type="checkbox"/> 12. Is It Eligible? Yes <input checked="" type="checkbox"/> No <input type="checkbox"/>		25. Open to Public? Yes <input type="checkbox"/> No <input checked="" type="checkbox"/>		37. Condition Interior <u>deteriorated</u> Exterior <u>deteriorated</u>	
		26. Local Contact Person or Organization NEMO Regional Planning Comm.		38. Preservation Underway? Yes <input type="checkbox"/> No <input checked="" type="checkbox"/>	
13 Part of Estab Hist Dist.? Yes <input type="checkbox"/> No <input checked="" type="checkbox"/> 14. District Potent'l? Yes <input type="checkbox"/> No <input checked="" type="checkbox"/>		27. Other Surveys in Which Included		39. Endangered? By What? Yes <input checked="" type="checkbox"/> No <input type="checkbox"/> abandoned	
15 Name of Established District				40. Visible from Public Road? Yes <input checked="" type="checkbox"/> No <input type="checkbox"/>	
				41. Distance from and Frontage on Road	
42. Further Description of Important Features Difficult to date, this house could have been build as early as 1865 or as late as 1915. Due to the stucco sheathing and the fact the interior has been gutted, no detail remains to give a dating clue. The 2/2 windows are slightly attenuated and the central entrance on the front (S) gable end has a narrow transom. No porch affords protection to this doorway. A central chimney heated the 2 rooms. A boxed corner stair is in the NE corner of the N. room. An enclosed 1 story porch which has now collapsed extended along the E facade.					
43. History and Significance John Jacob (b. 1828 in IN) and Catherine Ashmead (b. 1833, Penn.) Howell moved to Schuyler Co. from Iowa in 1865. They settled on this property and raised 3 children: Milton V. (road overseer, school director, and farmer), Rev. James L. (teacher and principal at Glenwood, and minister in Church of Christ), and Howard J. John died in 1890 and Catherine continued to live on this property until at least 1910-11. By (continued on back)					
44. Description of Environment and Outbuildings The house is on a lane 1/4 mile E of the county road. It faces S. To the E is a cellar and a well. No standing outbuildings remain.					
45 Sources of Information 1878, 1898, 1916 Atlas 1910 History Personal Interview with G. Geery, April, 1981			46. Prepared by Linda Harper, HPS		
			47. Organization NEMO Regional Planning Comm		
			48. Date 2/81	49. Revision Date(s) 4/81	

1. No

2. County

4. Present Name(s)

5. Other Name(s)

43. 1916 it was the property and residence of James S. and Annie Carroll Craig. They improved the dwelling by adding the stucco and the side porch, and did general farming. After their deaths Harvey West rented the farm 1 year. Mr. Geery purchased it 1947-48, and it has been abandoned most of the time since.

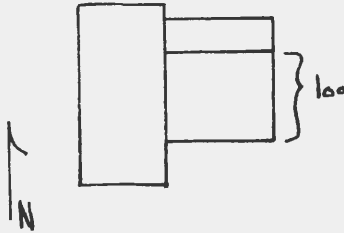




SK-AS-075 186

Office of Historic Preservation, P.O. Box 176, Jefferson City, Missouri 65101

HISTORIC INVENTORY

1 No L - 29		4 Present Name(s) Geery Property		1. No
2 County Schuyler		5 Other Name(s)		
3 Location of Negatives NEMO Regional Planning Comm.		Ayers Residence		
6 Specific Location SE $\frac{1}{4}$ of SE $\frac{1}{4}$ of Section 21 T 66 N, R 14 W		16. Thematic Category		2. County
		17 Date(s) or Period c 1850's-60's, c 1900		
7 City or Town If Rural, Township & Vicinity Liberty		18 Style or Design A type		4. Present Name(s)
8 Site Plan with North Arrow 		19 Architect or Engineer		
		20 Contractor or Builder John A. Ayers		5. Other Name(s)
21 Original Use, if apparent Residence		28. No. of Stories 1		
22 Present Use Abandoned		29. Basement? Yes <input type="checkbox"/> No <input checked="" type="checkbox"/>		
23 Ownership Public <input type="checkbox"/> Private <input checked="" type="checkbox"/>		30. Foundation Material Stone piers		
24 Owner's Name & Address, if known Gordon & Roger Geery Lancaster, MO 63548		31. Wall Construction log and frame		
25 Open to Public? Yes <input type="checkbox"/> No <input checked="" type="checkbox"/>		32. Roof Type & Material gable, asphalt sh.		
26 Local Contact Person or Organization NEMO Regional Planning Comm.		33. No. of Bays Front 4 Side 3		
27. Other Surveys in Which Included		34. Wall Treatment clapboard		
9 Coordinates UTM Lat Long 15/545030/4484080		35. Plan Shape L		5. Other Name(s)
		36. Changes (Explain in #42) Addition <input checked="" type="checkbox"/> Altered <input checked="" type="checkbox"/> Moved <input type="checkbox"/>		
10 Site <input type="checkbox"/> Building <input checked="" type="checkbox"/> Structure <input type="checkbox"/> Object <input type="checkbox"/>		37. Condition Interior <u>deteriorated</u> Exterior <u>deteriorated</u>		
11. On National Register? Yes <input type="checkbox"/> No <input checked="" type="checkbox"/>		38. Preservation Underway? Yes <input type="checkbox"/> No <input checked="" type="checkbox"/>		
12. Is It Eligible? Yes <input checked="" type="checkbox"/> No <input type="checkbox"/>		39. Endangered? By What? Yes <input checked="" type="checkbox"/> No <input type="checkbox"/> abandoned		
13 Part of Estab Hist Dist? Yes <input type="checkbox"/> No <input checked="" type="checkbox"/>		40. Visible from Public Road? Yes <input type="checkbox"/> No <input checked="" type="checkbox"/>		
14. District Potential? Yes <input type="checkbox"/> No <input checked="" type="checkbox"/>		41. Distance from and Frontage on Road		
15. Name of Established District		42. Further Description of Important Features Measuring approximately 16'8" x 19'9", the rear ell is built of hewn logs approx. 12" x 18" with dovetail notching. It is a 1 story structure A 5' wide opening on the W wall (now a connecting wall with a single leaf entrance to the later front block) may indicate the placement of an exterior free standing fireplace and chimney. There is a door and window opening to the S and a door opening to the N. Clapboarding applied to the log part is attached by square wrought nails. These are also used in the construction of an early pent frame room across its N facade. (continued)		
43. History and Significance John A. Ayers owned the property as early as 1878 and as late as 1898. It is thought he came from Iowa and that this wife's name was Lucinda. They had 6 children, Benjamin A.F. who married Welcome Berry, William, Peter Monroe who married Mahaley Ashmead, Dave, James and Nancy. By 1916, Ben, Bill, and Pete owned the property jointly. Peter and his wife lived there and raised 8 children. The present owner and (continued)				
44. Description of Environment and Outbuildings The house sits $\frac{1}{4}$ mile N of an unmaintained lane originally known as "Dogwalk Road". It faces W. A well and a barrel vault brick cellar are to the immediate N. Further to the NE is a large barn and smaller frame shed.				
45 Sources of Information 1878, 1898, 1916 Atlas Personal Interview with Earl Ayers, 4/81; G. Geery, 4/81		46. Prepared by Linda Harper, HPS 47. Organization NEMO Regional Planning Comm 48. Date 2/81 49. Revision Date(s) 4/81		

42. The later front block is of the A type with paired front entrances. Its millwork is plain & no square nails are used. A plain raking cornice is the only architectural detail.
43. his son, Roger, purchased the property at Peter Ayer's death c 1966. It has been abandoned since.



VIEW FROM NW



VIEW FROM S





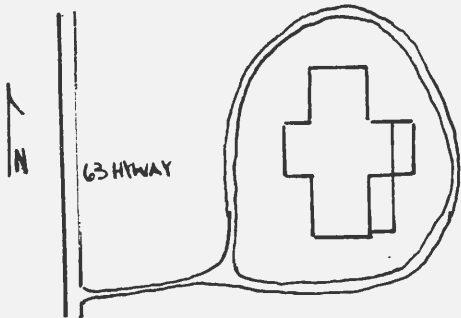




SK 15 005 187

Office of Historic Preservation, P.O. Box 176, Jefferson City, Missouri 65101

HISTORIC INVENTORY

1 No L - 30		4. Present Name(s) Tallman Residence		1. No																												
2 County Schuyler		5 Other Name(s)																														
3 Location of Negatives NEMO Regional Planning Comm.		Lucas Residence																														
6 Specific Location SW $\frac{1}{4}$ of NW $\frac{1}{4}$ of Section 35 T 66 N, R 15 W		16. Thematic Category		2. County																												
		17 Date(s) or Period c 1885-90																														
7 City or Town If Rural, Township & Vicinity Liberty		18 Style or Design Vernacular		4. Present Name(s)																												
8. Site Plan with North Arrow 		19. Architect or Engineer																														
		20. Contractor or Builder A.C. Lucas		5. Other Name(s)																												
9 Coordinates UTM Lat Long 15/537495/4481340		21. Original Use, if apparent Residence																														
10. Site: <input type="checkbox"/> Building <input checked="" type="checkbox"/> Structure: <input type="checkbox"/> Object: <input type="checkbox"/>		22 Present Use Residence																														
11. On National Register? Yes <input type="checkbox"/> No <input checked="" type="checkbox"/>		23 Ownership Public <input type="checkbox"/> Private <input checked="" type="checkbox"/>																														
12. Is It Eligible? Yes <input checked="" type="checkbox"/> No <input type="checkbox"/>		24 Owner's Name & Address, if known Nelson Tallman Rt. 3 Lancaster, MO 63548																														
13 Part of Estab Hist Dist? Yes <input type="checkbox"/> No <input checked="" type="checkbox"/>		25. Open to Public? Yes <input type="checkbox"/> No <input checked="" type="checkbox"/>																														
14. District Potent'l? Yes <input type="checkbox"/> No <input checked="" type="checkbox"/>		26. Local Contact Person or Organization NEMO Regional Planning Comm.																														
15. Name of Established District		27. Other Surveys in Which Included																														
<table border="1" style="width: 100%; border-collapse: collapse;"> <tr> <td colspan="2">28. No. of Stories 2</td> <td colspan="2">29. Basement? Yes <input type="checkbox"/> No <input checked="" type="checkbox"/></td> </tr> <tr> <td colspan="2">30. Foundation Material concrete</td> <td colspan="2">31. Wall Construction frame</td> </tr> <tr> <td colspan="2">32. Roof Type & Material cross gable, asphalt sh.</td> <td colspan="2">33. No. of Bays Front 3 Side 1</td> </tr> <tr> <td colspan="2">34. Wall Treatment vinyl siding</td> <td colspan="2">35. Plan Shape CROSS</td> </tr> <tr> <td colspan="2">36. Changes (Explain in #42) Addition: <input checked="" type="checkbox"/> Altered: <input checked="" type="checkbox"/> Moved: <input type="checkbox"/></td> <td colspan="2">37. Condition Interior Exterior good</td> </tr> <tr> <td colspan="2">38. Preservation Underway? Yes <input type="checkbox"/> No <input checked="" type="checkbox"/></td> <td colspan="2">39. Endangered? By What? Yes <input type="checkbox"/> No <input checked="" type="checkbox"/></td> </tr> <tr> <td colspan="2">40. Visible from Public Road? Yes <input checked="" type="checkbox"/> No <input type="checkbox"/></td> <td colspan="2">41. Distance from and Frontage on Road</td> </tr> </table>					28. No. of Stories 2		29. Basement? Yes <input type="checkbox"/> No <input checked="" type="checkbox"/>		30. Foundation Material concrete		31. Wall Construction frame		32. Roof Type & Material cross gable, asphalt sh.		33. No. of Bays Front 3 Side 1		34. Wall Treatment vinyl siding		35. Plan Shape CROSS		36. Changes (Explain in #42) Addition: <input checked="" type="checkbox"/> Altered: <input checked="" type="checkbox"/> Moved: <input type="checkbox"/>		37. Condition Interior Exterior good		38. Preservation Underway? Yes <input type="checkbox"/> No <input checked="" type="checkbox"/>		39. Endangered? By What? Yes <input type="checkbox"/> No <input checked="" type="checkbox"/>		40. Visible from Public Road? Yes <input checked="" type="checkbox"/> No <input type="checkbox"/>		41. Distance from and Frontage on Road	
28. No. of Stories 2		29. Basement? Yes <input type="checkbox"/> No <input checked="" type="checkbox"/>																														
30. Foundation Material concrete		31. Wall Construction frame																														
32. Roof Type & Material cross gable, asphalt sh.		33. No. of Bays Front 3 Side 1																														
34. Wall Treatment vinyl siding		35. Plan Shape CROSS																														
36. Changes (Explain in #42) Addition: <input checked="" type="checkbox"/> Altered: <input checked="" type="checkbox"/> Moved: <input type="checkbox"/>		37. Condition Interior Exterior good																														
38. Preservation Underway? Yes <input type="checkbox"/> No <input checked="" type="checkbox"/>		39. Endangered? By What? Yes <input type="checkbox"/> No <input checked="" type="checkbox"/>																														
40. Visible from Public Road? Yes <input checked="" type="checkbox"/> No <input type="checkbox"/>		41. Distance from and Frontage on Road																														
42. Further Description of Important Features Application of vinyl siding obscures most architectural detail. Windows are 1/1 and are paired on the 1st story front facade. This facade is highlighted by a projecting 2 story central bay which has 2 1st story entrances and a single leaf 2d story entrance. A concrete stoop and aluminum awning are at these doors. On the rear (E) facade are 2 pent additions.																																
43. History and Significance Armetheus Cromwell Lucas, son of William W. and Lucy Jane Lucas, was born 1858. Both parents were born in Ohio and had taught school. They had 7 children: AC, John Elsworth, and 5 daughters who died at an early age. William died 1893 and Lucy died 1885. In 1880 AC "Crom" married Florence Pitzer who was born in Ohio in 1858. They had 6 children: Myrtle, Lucy, Carl, Bessie, and twins Evilee and Ivalee. (continued on back)																																
44. Description of Environment and Outbuildings Located on the E side of State Road 63, the house sits on an embankment and faces W. A well is at the SE corner of the house. Farm buildings are to the E.																																
45 Sources of Information 1898, 1916 Atlas Personal Interview with M. Roberts 4/81 1910 History		46. Prepared by Linda Harper, HPS 47. Organization NEMO Regional Planning Comm 48. Date 2/81 49. Revision Date(s) 4/81																														

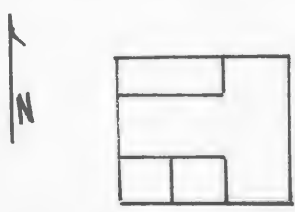
43. Mr. Lucas acquired this 200 acres and considerable wealth. He probably built this house. By 1910 he had come into bad fortune, lost the farm property and had moved to Glenwood (G-31). Other owners included A. F. Martin (1916), Bernie and Elva Gosser (c 1920), and the current owner, Nelson Tallman.





Office of Historic Preservation, P.O. Box 176, Jefferson City, Missouri 65101

HISTORIC INVENTORY

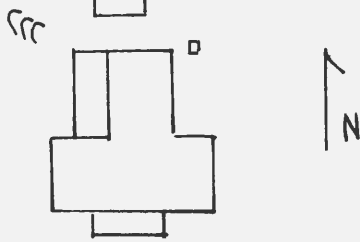
1 No L 31.		4. Present Name(s) Crump Property		1. No.	
2 County Schuyler		5 Other Name(s)			
3 Location of Negatives NEMO Regional Planning Comm.					
6 Specific Location SW $\frac{1}{4}$ of SW $\frac{1}{4}$ of Section 12 T66N, R15W		16. Thematic Category		28. No. of Stories 1 $\frac{1}{2}$	
7 City or Town If Rural, Township & Vicinity Liberty		17 Date(s) or Period c. 1900		29. Basement? Yes <input type="checkbox"/> No <input checked="" type="checkbox"/>	
8. Site Plan with North Arrow 		18. Style or Design Vernacular		30. Foundation Material concrete block	
		19. Architect or Engineer		31. Wall Construction timber frame	
		20. Contractor or Builder		32. Roof Type & Material gable, asphalt sh.	
		21. Original Use, if apparent Residence		33. No. of Bays Front 3 Side 3	
		22 Present Use Abandoned		34. Wall Treatment composition siding	
		23 Ownership Public <input type="checkbox"/> Private <input checked="" type="checkbox"/>		35. Plan Shape rectangular	
		24. Owner's Name & Address, if known Ray Crump Lancaster, MO 63548		36. Changes Addition <input checked="" type="checkbox"/> Altered <input type="checkbox"/> Moved <input type="checkbox"/>	
9 Coordinates UTM Lat Long 15/539405/4486990		25. Open to Public? Yes <input type="checkbox"/> No <input checked="" type="checkbox"/>		37. Condition Interior deteriorated Exterior deteriorated	
10. Site <input type="checkbox"/> Building <input checked="" type="checkbox"/> Structure <input type="checkbox"/> Object <input type="checkbox"/>		26. Local Contact Person or Organization NEMO Regional Planning Comm.		38. Preservation Underway? Yes <input type="checkbox"/> No <input checked="" type="checkbox"/>	
11. On National Register? Yes <input type="checkbox"/> No <input checked="" type="checkbox"/>		27. Other Surveys in Which Included		39. Endangered? By What? Yes <input checked="" type="checkbox"/> No <input type="checkbox"/> to be razed	
12. Is It Eligible? Yes <input checked="" type="checkbox"/> No <input type="checkbox"/>				40. Visible from Public Road? Yes <input checked="" type="checkbox"/> No <input type="checkbox"/>	
13 Part of Estab. Hist. Dist.? Yes <input type="checkbox"/> No <input checked="" type="checkbox"/>				41. Distance from and Frontage on Road	
14. District Potent'l? Yes <input type="checkbox"/> No <input checked="" type="checkbox"/>					
15. Name of Established District					
42. Further Description of Important Features Resting on a heavy log sill, the house features a central primary entrance with a transom, a plain cornice which rakes on the gable ends, a central chimney on the roof's ridge, and pedimented 2/2 windows. A 1 story gabled room forms an ell to the W. On its N is a pent porch and to its S is a pent room and enclosed porch. Interior millwork is plain.					
43. History and Significance Little is known of the families associated with the house. In 1898 it was owned by Marion Fry and by H. B. or Mary R. Scurlock in 1916. Green Drummond, Thomas J. Burns (c. 1920's), Mike Roberts and Iralee Beech were owners, but none of them lived there. It served as rental property for them. It has been abandoned since 1957 when Mr. Crump purchased the property.					
44 Description of Environment and Outbuildings A county road originally ran N to S just E of the house. It is now closed and grown up in young trees and brush. The house faced this road. Now it is reached from Highway 63 $\frac{1}{2}$ mile to the W. To its NW is a well and 2 frame sheds with gable roofs and stone piers. A large barn which has collapsed is also to the					
45 Sources of Information 1878, 1898, 1916 Atlas Personal Interview with Ray Crump, 2/81, Harold Burns, 5/81				46. Prepared by Linda Harper, HPS	
				47. Organization NEMO Regional Planning Comm.	
				48. Date 2/81	
				49. Revision Date(s) 5/81	
5. Other Name(s) NW.					



SK AS-005 189

Office of Historic Preservation, P.O. Box 176, Jefferson City, Missouri 65101

HISTORIC INVENTORY

1 No L 32		4. Present Name(s) Burkeholder Property		1. No.	
2 County Schuyler		5 Other Name(s)			2. County
3 Location of Negatives NEMO Regional Planning Comm.		Jones Residence			
6 Specific Location NE $\frac{1}{4}$ of SE $\frac{1}{4}$ of Section 36 T 67 N, R 15 W		16. Thematic Category		28. No. of Stories 1	
		17 Date(s) or Period c. 1900		29. Basement? Yes <input type="checkbox"/> No <input checked="" type="checkbox"/>	
7 City or Town If Rural, Township & Vicinity Liberty		18 Style or Design A type		30. Foundation Material molded concrete block	
8. Site Plan with North Arrow 		19. Architect or Engineer		31. Wall Construction frame	
		20. Contractor or Builder J. W. Jones		32. Roof Type & Material gable, asphalt sh.	
9 Coordinates UTM Lat Long 15/540200/4490525		21. Original Use, if apparent Residence		33. No. of Bays Front 4 Side 2	
10 Site <input type="checkbox"/> Building <input type="checkbox"/> Structure <input type="checkbox"/> Object <input type="checkbox"/>		22 Present Use Abandoned		34. Wall Treatment asbestos siding	
11. On National Register? Yes <input type="checkbox"/> No <input checked="" type="checkbox"/>		23 Ownership Public <input type="checkbox"/> Private <input type="checkbox"/>		35. Plan Shape T	
12 Is It Eligible? Yes <input checked="" type="checkbox"/> No <input type="checkbox"/>		24 Owner's Name & Address, if known Bernice Burkeholder 2705 Malibu Ct. Columbia, MO 65201		36. Changes (Explain in #42) Addition <input type="checkbox"/> Altered <input type="checkbox"/> Moved <input type="checkbox"/>	
13 Part of Estab. Hist Dist.? Yes <input type="checkbox"/> No <input checked="" type="checkbox"/>		25. Open to Public? Yes <input type="checkbox"/> No <input type="checkbox"/>		37. Condition Interior <u>deteriorated</u> Exterior <u>deteriorated</u>	
14. District Potent'l? Yes <input type="checkbox"/> No <input checked="" type="checkbox"/>		26. Local Contact Person or Organization NEMO Regional Planning Comm.		38. Preservation Underway? Yes <input type="checkbox"/> No <input checked="" type="checkbox"/>	
15 Name of Established District		27. Other Surveys in Which Included		39. Endangered? By What? Yes <input type="checkbox"/> No <input checked="" type="checkbox"/>	
40. Visible from Public Road? Yes <input checked="" type="checkbox"/> No <input type="checkbox"/>					
41. Distance from and Frontage on Road					
42. Further Description of Important Features An Eastlake porch affords protection to the 2 primary entrances on the S facade. Windows are 1/1 and shuttered. They are paired on the front. To the rear is a 1 bay gabled ell with an end chimney. On its W is a pent room with a central W entrance. Eastlake millwork graces the interior.					
43. History and Significance J. W. Jones, son of John L. and Nancy Jones, was born in Tennessee in 1853. He married Matilda R. Woods in 1876 and shortly thereafter bought a 60 acre farm. Later he acquired an additional 64 acres and built this new residence c. 1900. They had three children, Clara, Bertha, and Elsie and also raised Harley T. Boon from infancy. Mr. Jones was a chicken fancier and specialized in Barred Plymouth Rocks. (over					
44. Description of Environment and Outbuildings The house faces S and sits on an embankment. It is $\frac{1}{2}$ mile W of State Road 63. A shed and a stone cellar are to the N. To the NW is a large outbuilding which has collapsed.					
45 Sources of Information 1878, 1898, 1916 Atlas 1910 History			46. Prepared by Linda Harper, HPS		
			47. Organization NEMO Regional Planning Comm.		
			48. Date 4/81	49. Revision Date(s)	

1. No.

2. County

4. Present Name(s)


5. Other Name(s)

43. He was a member of the IOOF Lodge. Subsequent owners are unknown. It appears to have been abandoned at least 15 years.



HISTORIC PHOTO
1910 HISTORY





LANCASTER

In 1845, the court ordered that the seat of justice, as selected by commissioners, be Lancaster. Edwin French plotted the town into blocks and lots and offered them for sale with the exception of block 5 to be held in reserve for a courthouse. A frame courthouse was built in 1846 followed by a brick building constructed in 1857. Log residences and stores prospered and the square soon developed into a business area. Churches were established early: Christian - 1847 and Methodist - 1854. By an act of legislature in 1859, the Lancaster Seminary was founded to fulfill educational needs. From 1857-61, the town flourished and trade increased. However due to the native homes of many of the community's inhabitants, the Civil War split the citizens. Both Union and Confederate forces were active in the area and small skirmishes were not unusual. Business diminished greatly during this time, but by 1866 the town was rebuilding and prospering. That year there were six general mercantiles, a drug store, a stoves and tinware business, a saddle and harness shop, a meat market, a blacksmith shop, and other establishments. Due to this increase in business and population, new buildings and industry were needed. A hotel was built (L-64), a large flour mill was established (1874) and banks were begun (L-77). The 1888 History gives a complete list of merchants and many of these can be found in the directory of the 1898 Platbook. As Lancaster grew, so did the social needs. The Baptist Church was organized in 1895 and lodges were formed. Doctors and lawyers came to the area to provide those services.

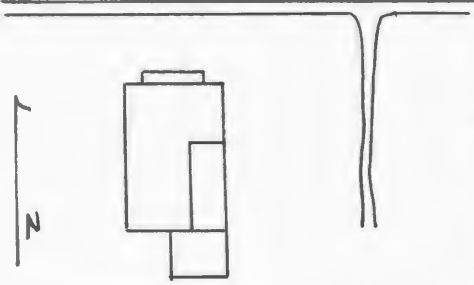
The Lancaster Herald, the first newspaper in Schuyler County (established 1856) was followed by the Lancaster Democrat, the Lancaster Escelsior and the Lancaster Republican. These papers offered both local and world news as well as a political view.

The continuing growth which occurred after the Civil War affected both the commercial and residential areas. Businesses built and rebuilt about the square and its central courthouse, and most were of brick. Due to a long period of growth and renewed prosperity (c 1900-1910) they vary in scale and design and illustrate

the Italianate and the cast metal details of the 1870's and 80's (L-62, 64) to the Queen Anne detailing of the 1910's (L-71). Homes tend to reflect the prosperity of the community. Those built during the period in which the survey was concerned (1840-1910) tend to be of frame or heavy timber. Only one brick home from this period remains. Those of a later period tend to be built of frame, brick, molded concrete block or frame with stucco. Various styles can be found in each area of the city. Small structures follow the Z, H, and C styles often with Queen Anne details. Larger homes reflect more classic architectural styles; ie. L-40,-96 Classic, L-94 Italianate, and L-47, -93 Queen Anne. Houses generally sit back from the street on narrow but deep lots. There are no conspicuous open lots or green spaces except at the outskirts of the community. A fairgrounds is located in the NE corner of town, which has been built on a series of gentle hills.

Examples of all styles can be found among the survey forms which follow. Each include specific information and historical data regarding the property and the community. For more specifics as to business names and dates, see the 1878 and 1898 Atlases, the 1888 History and the Sanborn Maps.

HISTORIC INVENTORY

1 No L - 33		4. Present Name(s) Melvin Residence	
2 County Schuyler		5 Other Name(s)	
3 Location of Negatives NEMO Regional Planning Comm.			
6 Specific Location NW $\frac{1}{4}$ of NW $\frac{1}{4}$ of Section 19 T 66 N, R 14 W		16. Thematic Category	
		17 Date(s) or Period c. 1895	
7 City or Town If Rural, Township & Vicinity Lancaster		18 Style or Design Z type	
8 Site Plan with North Arrow COUNTY RD D		19. Architect or Engineer	
		20 Contractor or Builder	
		21. Original Use, if apparent Residence	
		22 Present Use Residence	
		23 Ownership Public <input type="checkbox"/> Private <input checked="" type="checkbox"/>	
24 Owner's Name & Address, if known William Melvin Lancaster, MO 63548		28. No. of Stories 1	
25. Open to Public? Yes <input checked="" type="checkbox"/> No <input type="checkbox"/>		29. Basement? Yes <input checked="" type="checkbox"/> No <input type="checkbox"/>	
26. Local Contact Person or Organization NEMO Regional Planning Comm.		30. Foundation Material concrete block	
27. Other Surveys in Which Included		31. Wall Construction frame	
9 Coordinates UTM Lat Long 15/540650/4485255		32. Roof Type & Material cross gable, asphalt sh	
10 Site <input type="checkbox"/> Building <input checked="" type="checkbox"/> Structure <input type="checkbox"/> Object <input type="checkbox"/>		33. No. of Bays Front 3 Side 4	
11. On National Register? Yes <input type="checkbox"/> No <input checked="" type="checkbox"/>		34. Wall Treatment clapboard	
12 Is It Eligible? Yes <input checked="" type="checkbox"/> No <input type="checkbox"/>		35. Plan Shape rectangular	
13 Part of Estab Hist Dist.? Yes <input type="checkbox"/> No <input checked="" type="checkbox"/>		36. Changes (Explain in #42) Addition <input checked="" type="checkbox"/> Altered <input type="checkbox"/> Moved <input type="checkbox"/>	
14 District Potent'l? Yes <input type="checkbox"/> No <input checked="" type="checkbox"/>		37. Condition Interior _____ Exterior good	
15 Name of Established District		38. Preservation Underway? Yes <input type="checkbox"/> No <input checked="" type="checkbox"/>	
		39. Endangered? By What? Yes <input type="checkbox"/> No <input checked="" type="checkbox"/>	
		40. Visible from Public Road? Yes <input checked="" type="checkbox"/> No <input type="checkbox"/>	
		41. Distance from and Frontage on Road	

42. Further Description of Important Features Typical of the Z type, the house has a central entrance on a 3 bay front facade. An Eastlake porch with turned posts and spindle brackets caps this entrance and its enclosed transom. Windows are trabeated and 2/2. The capped corner-boards support a plain cornice which rakes on the gable ends. A 1 story rear ell projects to the South. It has a gable roof and an enclosed pent porch to its East. A small gabled addition is at the Southeast corner.

43 History and Significance Owners of the property include J.T. Mills (c. 1898); E.E. Daniels (c. 1916); Nathan Gibson, who farmed property South of town (c. 1920's -30's); Amida Jefferies; and the current owner, who purchased the property in 1962.

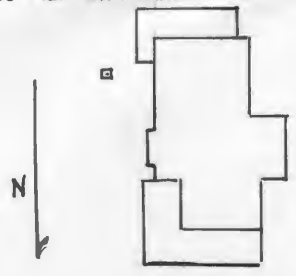
44 Description of Environment and Outbuildings Facing North onto County Road D, the house sits close to the road and slightly below street level. A small vertical board shed and barn are to the South. The property sits in the Southeast corner of Lancaster.

45 Sources of Information 1898 Atlas Private interview with William Melvin, 3/81		46. Prepared by Linda Harper, HPS	
		47. Organization NEMO Regional Planning Comm	
		48. Date 3/81	49. Revision Date(s)



HISTORIC INVENTORY

SK-AS-005-191

1 No L - 34		4. Present Name(s) Beeler Residence	
2 County Schuyler		5 Other Name(s)	
3 Location of Negatives NEMO Regional Planning Comm.		Roberts Residence	
6 Specific Location NE $\frac{1}{4}$ of NE $\frac{1}{4}$ of Section 24 T 66 N, R 15 W		16. Thematic Category	
7 City or Town If Rural, Township & Vicinity Lancaster		17 Date(s) or Period c. 1895	
8 Site Plan with North Arrow		18 Style or Design Queen Anne Cottage	
		19 Architect or Engineer	
		20 Contractor or Builder	
		21. Original Use, if apparent Residence	
		22 Present Use Residence	
		23 Ownership Public <input type="checkbox"/> Private <input checked="" type="checkbox"/>	
		24 Owner's Name & Address, if known Phil Beeler Lancaster, MO 63548	
9 Coordinates UTM Lat Long 15/540260/4485240		25 Open to Public? Yes <input type="checkbox"/> No <input checked="" type="checkbox"/>	
10 Site <input type="checkbox"/> Building <input checked="" type="checkbox"/> Structure <input type="checkbox"/> Object <input type="checkbox"/>		26 Local Contact Person or Organization NEMO Regional Planning Comm.	
11 On National Register? Yes <input type="checkbox"/> No <input checked="" type="checkbox"/>		27 Other Surveys in Which Included	
12 Is it Eligible? Yes <input type="checkbox"/> No <input type="checkbox"/>			
13 Part of Estab Hist Dist? Yes <input type="checkbox"/> No <input checked="" type="checkbox"/>			
14 District Potent? Yes <input type="checkbox"/> No <input checked="" type="checkbox"/>			
15 Name of Established District		28. No of Stories 1	
		29. Basement? Yes <input checked="" type="checkbox"/> No <input type="checkbox"/>	
		30. Foundation Material molded concrete block	
		31. Wall Construction frame	
		32. Roof Type & Material cross gable, asphalt sh.	
		33. No. of Bays Front 3 Side 6	
		34. Wall Treatment clapboard	
		35. Plan Shape irregular	
		36. Changes (Explain in #42) Addition <input checked="" type="checkbox"/> Altered <input type="checkbox"/> Moved <input type="checkbox"/>	
		37. Condition Interior good Exterior good	
		38. Preservation Underway? Yes <input type="checkbox"/> No <input checked="" type="checkbox"/>	
		39. Endangered? By What? Yes <input type="checkbox"/> No <input checked="" type="checkbox"/>	
		40. Visible from Public Road? Yes <input checked="" type="checkbox"/> No <input type="checkbox"/>	
		41. Distance from and Frontage on Road	

42 Further Description of Important Features Gable ends are embellished with arched windows and large sunbursts. The East gable projects to cap a rectangular bay window accented by fan brackets, umbricated shingles and a wide l sash window with colored border glass in the transom. The front (N) window also is wide with a transom. Others are trabeated, attenuated, l/l and shuttered. Wrapping around the Northeast corner of the house and affording protection to the two primary entrances is a truncated hip roofed porch sheathed with narrow clapboarding to form oval openings. Across the rear (continued)

43 History and Significance E.H. Roberts was born 1863 in Queen City to N.F. and Nancy Fulcher Roberts. He moved to Lancaster in 1879.
A leading business man, he served as Circuit Clerk Deputy in 1881, and Circuit Clerk from 1890-98. In 1898 he owned this house. In 1900 he formed a partnership with Dr. Potter and J.C. Mills and purchased the Hays Bank and a controlling interest (continued)

44 Description of Environment and Outbuildings The house is located in the Southeast corner of Lancaster. It faces North onto County Road D. There are no outbuildings.

45 Sources of Information
1898 Atlas
Private interview with Leona Shafer, 4/81

46. Prepared by
Linda Harper, HPS
47. Organization NEMO
Regional Planning Comm
48. Date 3/81 49. Revision Date(s) 4/81

42. facade is a gable, frame addition with an enclosed porch at its East corner. Trabeated oak millwork graces the interior. Interior doors have transoms and there is a handsome colonade within.
43. in the Schuyler County Bank and consolidated the two. He served as Vice President of the business. In 1904 he also was involved with the real estate and loan business and in breeding purebred Hereford cattle. In 1909 he married Clara Gregory. In the 1910's and 20's the home belonged to Harold Earl Mitchell, local dentist. County Collector, Harry R. Choulett lived here in the 1930's and 40's.

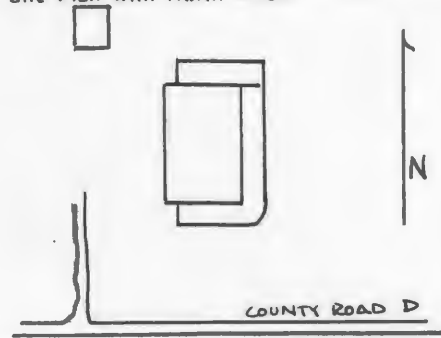






Office of Historic Preservation, P.O. Box 176, Jefferson City, Missouri 65101
HISTORIC INVENTORY

SK-45-005-192

1 No L - 35		4 Present Name(s) Shouldts Residence	
2 County Schuyler		5 Other Name(s)	
3 Location of Negatives NEMO Regional Planning Comm.			
6 Specific Location Lot 4, Blk 10, Ow's Add. Lancaster SE $\frac{1}{4}$ of SE $\frac{1}{4}$ of Section 13 T 66 N, R 15 W		16 Thematic Category	
		17 Date(s) or Period c. 1895 - 1905	
7 City or Town If Rural, Township & Vicinity Lancaster		18 Style or Design Vernacular	
8 Site Plan with North Arrow 		19 Architect or Engineer	
		20 Contractor or Builder	
		21 Original Use, if apparent Residence	
		22 Present Use Residence	
9 Coordinates UTM Lat Long 15/540250/4485290		23 Ownership Public <input type="checkbox"/> Private <input checked="" type="checkbox"/>	
10 Site <input type="checkbox"/> Structure <input type="checkbox"/> Building <input checked="" type="checkbox"/> Object <input type="checkbox"/>		24 Owner's Name & Address, if known Charles Shouldts, III Lancaster, MO 63548	
11 On National Register? Yes <input type="checkbox"/> No <input checked="" type="checkbox"/>		25 Open to Public? Yes <input type="checkbox"/> No <input checked="" type="checkbox"/>	
12 Is It Eligible? Yes <input checked="" type="checkbox"/> No <input type="checkbox"/>		26 Local Contact Person or Organization NEMO Regional Planning Comm.	
13 Part of Estab Yes <input type="checkbox"/> Hist Dist? No <input checked="" type="checkbox"/>		27 Other Surveys in Which Included	
14 District Potent'l? Yes <input type="checkbox"/> No <input checked="" type="checkbox"/>			
15 Name of Established District		28 No. of Stories 1 $\frac{1}{2}$	
		29 Basement? Yes <input checked="" type="checkbox"/> No <input type="checkbox"/>	
		30 Foundation Material molded concrete block	
		31 Wall Construction frame	
		32 Roof Type & Material cross gable, asphalt sh.	
		33 No. of Bays Front 3 Side 4	
		34 Wall Treatment clapboard	
		35 Plan Shape rectangular	
		36 Changes Addition <input checked="" type="checkbox"/> (Explain Altered <input type="checkbox"/> in #42) Moved <input type="checkbox"/>	
		37 Condition Interior Exterior fair	
		38 Preservation Yes <input type="checkbox"/> Underway? No <input checked="" type="checkbox"/>	
		39 Endangered? Yes <input type="checkbox"/> By What? No <input checked="" type="checkbox"/>	
		40 Visible from Yes <input checked="" type="checkbox"/> Public Road? No <input type="checkbox"/>	
		41 Distance from and Frontage on Road	

42 Further Description of Important Features Attenuated 1/1 windows with steeply pedimented headers with stickwork are located in the front gable end and in the centrally located gable wall dormers to the East and West. Most 1st story windows are trabeated and 1/1 except those flanking the central entrance to the South. They are the wide 1 sash type with a narrow transom. Iron poles now support a porch which wraps around the Southeast corner. A gabled frame addition over a basement extends across the rear (N) facade.

43 History and Significance The house was owned by Sam Snowbarger at the turn of the century. Retired farmer, Braxson S. Jefferies and his wife, Mary lived here c. 1920's - 30's. They were married February 23, 1879 and had 5 children. Later Joe and Opal Casteel lived here. Joe was the organizer and manager of the Tri-County Rural Cooperative. Oakley Beeler also lived here. In the 1960's - 70's Charles Shouldts, II (continued)

44 Description of Environment and Outbuildings Located in the Southeast part of Lancaster, the house faces South onto County Road D. A garage and barn are to the North. Both have gable roofs and board and batten siding.

45 Sources of Information 1898 Atlas Private interview with Mrs. Shouldts, 3/81 Private interview with N. George, 4/81		46. Prepared by Linda Harper, HPS	
		47. Organization NEMO Regional Planning Comm	
		48. Date 3/81	49 Revision Date(s)

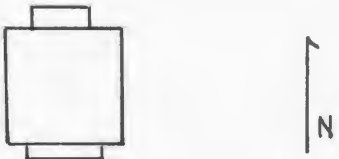
43. resided here. His son has owned the property since 1972.





HISTORIC INVENTORY

SK-AS-005-193

1 No L - 36		4 Present Name(s) Shoults Property	
2 County Schuyler		5 Other Name(s)	
3 Location of Negatives NEMO Regional Planning Comm.			
6 Specific Location: E $\frac{1}{2}$ lot 1, block 2, Thatcher's Add., Lancaster SW $\frac{1}{4}$ of SE $\frac{1}{4}$ of Section 13 T 66 N, R 15 W		16 Thematic Category	
7 City or Town II Rural, Township & Vicinity Lancaster		17 Date(s) or Period c. 1900	
8 Site Plan with North Arrow		18 Style or Design H type	
		19 Architect or Engineer	
		20 Contractor or Builder	
9 Coordinates UTM Lat Long 15/540220/4485290		21 Original Use, if apparent Residence	
10 Site I I Structure I I Building IX Object I I		22 Present Use abandoned	
11 On National Register? Yes I I No X		23 Ownership Public I I Private IX	
12 Is It Eligible? Yes XI No I I		24 Owner's Name & Address, if known Eloise Shoults Lewistown, MO	
13 Part of Estab Hist Dist.? Yes I I No X		25 Open to Public? Yes I I No IX	
14 District Potent I? Yes I I No X		26 Local Contact Person or Organization NEMO Regional Planning Comm.	
15 Name of Established District		27 Other Surveys in Which Included	
		28 No. of Stories 1	
		29 Basement? Yes IX No I I	
		30 Foundation Material stone	
		31 Wall Construction brick	
		32 Roof Type & Material truncated hip, asphalt sh.	
		33 No. of Bays Front 3 Side X	
		34 Wall Treatment common bond	
		35 Plan Shape	
		36 Changes (Explain in #42) Addition: Altered X Moved I	
		37 Condition Interior Exterior fair	
		38 Preservation Underway? Yes I I No IX	
		39 Endangered? By What? Yes I I No IX	
		40 Visible from Public Road? Yes X No I I	
		41 Distance from and Frontage on Road	

42 Further Description of Important Features. This is one of the few brick residences in Schuyler County. It continues the building tradition of the H type. Windows are 1/1 and have segmentally arched headers. Courses of ashlar brick connect the bays at the sill level and just below the headers. Concrete forms the sills and a narrow watertable. The central primary entrance is highlighted by an arched transom and a small gable peak above. It is now protected by a pent porch. A small pent room is to the North. It has a North entrance and is clapboarded.

43 History and Significance Lee and Gertrude Eason were early owners of this property. Edson Mitchell, a brother to Dr. Mitchell (L-34), had his residence here. He ran a drug store on the South side of the square (L-69). In the 1950's - 60's Mrs. Effie Dahl, a retired Methodist Minister made her home here. It has been abandoned at least 10 years.

44 Description of Environment and Outbuildings The house faces South onto County Road D. It is in the Southeast part of Lancaster

45 Sources of Information
Private interview with Mrs. C. Shoults, 3/81
Private interview with Lenore Schafer, 4/81

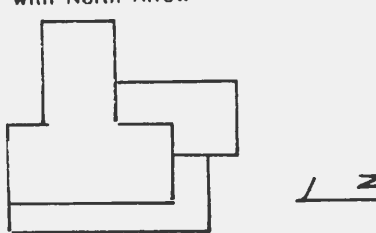
46. Prepared by
Linda Harper, HPS
47. Organization NEMO
Regional Planning Comm
48. Date 3/81 49. Revision Date(s) 4/81



SK 15 003 194

Office of Historic Preservation, P.O. Box 176, Jefferson City, Missouri 65101

HISTORIC INVENTORY

1 No L - 37		4 Present Name(s) Richardson Residence		1. No.
2 County Schuyler		5 Other Name(s)		
3 Location of Negatives NEMO Regional Planning Comm.		Graham Place, Turner Residence		
6 Specific Location NW $\frac{1}{4}$ of NE $\frac{1}{4}$ of Section 24 T 66 N, R 15 W		16. Thematic Category		2. County
		17 Date(s) or Period c 1890's		
7 City or Town If Rural, Township & Vicinity Lancaster		18 Style or Design Vernacular, I house		4. Present Name(s)
8 Site Plan with North Arrow 		19 Architect or Engineer		
9 Coordinates UTM Lat Long 15/540120/4485220		20 Contractor or Builder Graham		5. Other Name(s)
		21 Original Use, if apparent Residence		
10 Site <input type="checkbox"/> Building <input checked="" type="checkbox"/> Structure <input type="checkbox"/> Object <input type="checkbox"/>		22 Present Use Abandoned		
		23 Ownership Public <input type="checkbox"/> Private <input checked="" type="checkbox"/>		
11 On National Register? Yes <input type="checkbox"/> No <input checked="" type="checkbox"/>		24 Owner's Name & Address, if known Thomas P. Richardson Lancaster, MO 63548		1. No.
		25 Open to Public? Yes <input type="checkbox"/> No <input checked="" type="checkbox"/>		
12 Is It Eligible? Yes <input checked="" type="checkbox"/> No <input type="checkbox"/>		26 Local Contact Person or Organization NEMO Regional Planning Comm.		4. Present Name(s)
13 Part of Estab Hist. Dist.? Yes <input type="checkbox"/> No <input checked="" type="checkbox"/>		27 Other Surveys in Which Included		
14 District Potent'l? Yes <input type="checkbox"/> No <input checked="" type="checkbox"/>		28. No. of Stories 2		2. County
15 Name of Established District		29. Basement? Yes <input type="checkbox"/> No <input checked="" type="checkbox"/>		
42. Further Description of Important Features Built on the 2/3ds plan, this is one of the few I houses in the area. Its S bay primary entrance has a narrow transom and is afforded protection by a 1 story porch with wrought iron columns. This porch extended to the S to cap an entrance, which is now closed, in the 1 story hip roofed ell which projects to the S. There is also a 1 story gable ell which extends to the E. Windows are generally 2/2.		30. Foundation Material Concrete block		4. Present Name(s)
		31. Wall Construction frame		
43 History and Significance About 1900, Simeon and Marietta White Turner purchased this house. known as the "Old Graham Place." (This may be the home of Chas. Graham, who ran a grocery business.) They had been married about 15 years and had 9 children: Oliver, Dewey, Elmer, Willie, Grace, Lula, Stella, Ada, and Pauline. In c 1921-22 Elmer and his wife Anna Lou Brown Turner purchased the house and lived there (Continued on back)		32. Roof Type & Material gable, asphalt sh.		5. Other Name(s)
		33. No. of Bays Front 3 Side 3		
44. Description of Environment and Outbuildings The house sits on a slight embankment and faces W onto County Road U. It is to the S of the central business district.		34. Wall Treatment clapboard		1. No.
		35. Plan Shape irreg		
45 Sources of Information 1898 Atlas Personal Interview with Marcia Judd, D. Turner Thompson, M. Roberts, 4/81		36. Changes (Explain in #42) Addition <input checked="" type="checkbox"/> Altered <input type="checkbox"/> Moved <input type="checkbox"/>		4. Present Name(s)
		37. Condition Interior _____ Exterior fair		
46. Prepared by Linda Harper, HPS		38. Preservation Underway? Yes <input type="checkbox"/> No <input checked="" type="checkbox"/>		5. Other Name(s)
		39. Endangered? By What? Yes <input type="checkbox"/> No <input checked="" type="checkbox"/>		
47. Organization NEMO Regional Planning Comm.		40. Visible from Public Road? Yes <input checked="" type="checkbox"/> No <input type="checkbox"/>		1. No.
		41. Distance from and Frontage on Road		
48. Date 3/81		49. Revision Date(s) 4/81		4. Present Name(s)

43. until 1942, when Oliver "Ollie" Harrison Turner and his wife Dorothy Brown bought the house. Mrs. Turner lived there until 1976 when she sold it to David Montgomery.

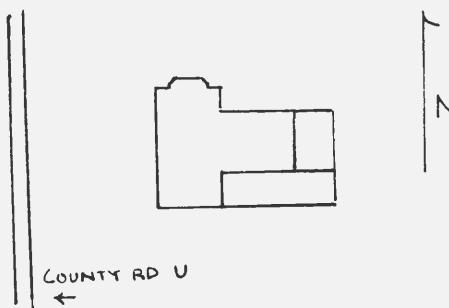




SK AS 205 145

Office of Historic Preservation, P.O. Box 176, Jefferson City, Missouri 65101

HISTORIC INVENTORY

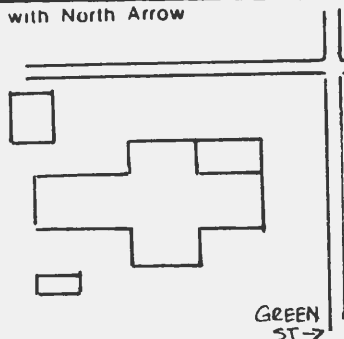
1 No L - 38		4 Present Name(s) Hall Residence, Dierling Property		1. No.
2 County Schuyler		5 Other Name(s)		
3 Location of Negatives NEMO Regional Planning Comm.				
6 Specific Location NW $\frac{1}{4}$ of NE $\frac{1}{4}$ of Section 24 T 66 N, R 15 W		16. Thematic Category		2. County
		17 Date(s) or Period c. 1890's		
7 City or Town If Rural, Township & Vicinity Lancaster		18 Style or Design Z type		4. Present Name(s)
8 Site Plan with North Arrow 		19. Architect or Engineer		
9 Coordinates UTM Lat Long 15/540120/4485190		20. Contractor or Builder		5. Other Name(s)
		21. Original Use, if apparent Residence		
10 Site: <input type="checkbox"/> Building <input checked="" type="checkbox"/> Structure: <input type="checkbox"/> Object: <input type="checkbox"/>		22 Present Use Residence/Rental		
		23 Ownership Public <input type="checkbox"/> Private <input checked="" type="checkbox"/>		
11. On National Register? Yes <input type="checkbox"/> No <input checked="" type="checkbox"/> 12. Is It Eligible? Yes <input checked="" type="checkbox"/> No <input type="checkbox"/>		24 Owner's Name & Address, if known Raymond Dierling LaPlata, MO		
		25. Open to Public? Yes <input type="checkbox"/> No <input checked="" type="checkbox"/>		
13 Part of Estab. Hist. Dist.? Yes <input type="checkbox"/> No <input checked="" type="checkbox"/> 14. District Potent'l? Yes <input type="checkbox"/> No <input checked="" type="checkbox"/>		26. Local Contact Person or Organization NEMO Regional Planning Comm.		
		27. Other Surveys in Which Included		
15 Name of Established District		28. No. of Stories 1		1. No.
		29. Basement? Yes <input type="checkbox"/> No <input checked="" type="checkbox"/>		
42. Further Description of Important Features pedimented headers cap the central primary entrance with transom and the 2/2, attenuated windows. On the North facade is a polygonal bay window with molded panels beneath each section. There is no porch or stoop at the front entrance. An enclosed pent porch extends along the South facade of the rear 2 part ell which projects to the East.		30. Foundation Material molded concrete blocks		2. County
		31. Wall Construction frame		
43. History and Significance Property owners include Greer (1898), H.E. McConkey (1916), Bill and Marge Silvey (1930's and 40's), and Coria Tarr (1950's - 60's).		32. Roof Type & Material hip, asphalt sh.		4. Present Name(s)
		33. No. of Bays Front 3 Side 5		
44. Description of Environment and Outbuildings Sitting on an embankment and facing West onto County Road U, the house is located in the South part of Lancaster.		34. Wall Treatment clapboard		5. Other Name(s)
		35. Plan Shape L		
45. Sources of Information 1898 Atlas		36. Changes (Explain in #42) Addition <input checked="" type="checkbox"/> Altered <input checked="" type="checkbox"/> Moved <input type="checkbox"/>		
		37. Condition Interior Exterior fair		
46. Prepared by Linda Harper, HPS		38. Preservation Underway? Yes <input type="checkbox"/> No <input checked="" type="checkbox"/>		1. No.
		39. Endangered? By What? Yes <input type="checkbox"/> No <input checked="" type="checkbox"/>		
47. Organization NEMO Regional Planning Comm.		40. Visible from Public Road? Yes <input checked="" type="checkbox"/> No <input type="checkbox"/>		2. County
		41. Distance from and Frontage on Road		
48. Date 3/81		49. Revision Date(s)		4. Present Name(s)



SK - A 000 1916

Office of Historic Preservation, P.O. Box 176, Jefferson City, Missouri 65101

HISTORIC INVENTORY

1 No L - 39		4 Present Name(s) Waibell Residence/Schubert Property		1. No.
2 County Schuyler		5 Other Name(s)		
3 Location of Negatives NEMO Regional Planning Comm.				
6 Specific Location NW $\frac{1}{4}$ of NE $\frac{1}{4}$ of Section 24 T 66 N, R 15 W		16. Thematic Category		2. County
		17 Date(s) or Period c 1900		
7 City or Town If Rural, Township & Vicinity Lancaster		18 Style or Design Queen Anne Cottage		4. Present Name(s)
8. Site Plan with North Arrow 		19. Architect or Engineer		
		20. Contractor or Builder		5. Other Name(s)
21. Original Use, if apparent Residence		28. No. of Stories 1 $\frac{1}{2}$		
22 Present Use Rental Property		29. Basement? Yes <input checked="" type="checkbox"/> No <input type="checkbox"/>		
23 Ownership Public <input type="checkbox"/> Private <input checked="" type="checkbox"/>		30. Foundation Material molded concrete block		
24 Owner's Name & Address, if known Edith Schubert Rt. 1 Lancaster, MO 63548		31. Wall Construction frame		
25. Open to Public? Yes <input type="checkbox"/> No <input checked="" type="checkbox"/>		32. Roof Type & Material cross gable, asphalt sh		
26. Local Contact Person or Organization NEMO Regional Planning Comm.		33. No. of Bays Front 4 Side 4		
27. Other Surveys in Which Included		34. Wall Treatment clapboard		
9 Coordinates UTM Lat Long 15/540060/4485240		35. Plan Shape cross		
		36. Changes (Explain in #42) Addition <input type="checkbox"/> Altered <input checked="" type="checkbox"/> Moved <input type="checkbox"/>		
10 Site <input type="checkbox"/> Building <input checked="" type="checkbox"/> Structure <input type="checkbox"/> Object <input type="checkbox"/>		37. Condition Interior Exterior fair		
11. On National Register? Yes <input type="checkbox"/> No <input checked="" type="checkbox"/>		38. Preservation Underway? Yes <input type="checkbox"/> No <input checked="" type="checkbox"/>		
12. Is It Eligible? Yes <input checked="" type="checkbox"/> No <input type="checkbox"/>		39. Endangered? By What? Yes <input type="checkbox"/> No <input checked="" type="checkbox"/>		
13. Part of Estab Hist Dist.? Yes <input type="checkbox"/> No <input checked="" type="checkbox"/>		40. Visible from Public Road? Yes <input checked="" type="checkbox"/> No <input type="checkbox"/>		
14. District Potent'l? Yes <input type="checkbox"/> No <input checked="" type="checkbox"/>		41. Distance from and Frontage on Road		
15 Name of Established District				
42. Further Description of Important Features Fishscale and jigsaw shingles fill the gable ends and extend down to cover the canopies over the single sash wide windows and narrow transoms. These canopies are supported on ornate consoles. A denticulated raking cornice and spindle brackets also accent these ends. The front (E) bay has a small circular window, the N bay has a 1/1 trabeated window and the S bay has an entrance with frame steps leading up to it. A cellar entrance is also to the S. At the NE corner is a truncated hip roofed porch with battered columns. It caps the 2 (Continued on back)				
43. History and Significance In 1916, the property was owned by W. M. Farrell and the Downing (?) family may have followed. William Schubert lived here for many years. His 1st wife was Anna Jackson. Upon his death in 1952-3, his 2d wife, Edith has used the house as rental property.				
44. Description of Environment and Outbuildings The house sits at the SW corner of Madison and Green Streets. It faces E onto Green St./County Road U. A shed is to the SW and a garage is to the NW. Both have vertical board siding and gable roofs. This property is S of the central business district.				
45 Sources of Information 1898 Atlas Personal Interview with E. Schubert and D. Schubert, 4/81		46. Prepared by Linda Harper, HPS		
		47. Organization NEMO Regional Planning Comm		
		48. Date 4/81	49. Revision Date(s)	

42. primary entrances and their narrow transoms. Hip roof dormers accent the roofline of each side of the rear hip roofed ell.



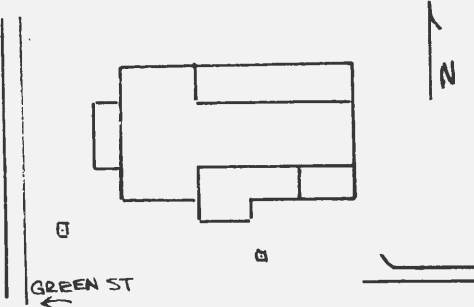




SK-AS-005-197

Office of Historic Preservation, P.O. Box 176, Jefferson City, Missouri 65101

HISTORIC INVENTORY

1 No L40		4. Present Name(s) Bennett Residence		1. No.
2 County Schuyler		5 Other Name(s)		
3 Location of Negatives NEMO Regional Planning Comm.		Grist Residence		
6 Specific Location lot 10,11, blk 2, Thatcher's Add., Lancaster SW 1/4 of SE 1/4 of Section 13 T66N, R15W		16. Thematic Category		2. County
		17 Date(s) or Period c 1870		
7 City or Town If Rural, Township & Vicinity Lancaster		18 Style or Design Greek Revival		4. Present Name(s)
8. Site Plan with North Arrow 		19. Architect or Engineer		
		20. Contractor or Builder		5. Other Name(s)
9 Coordinates UTM Lat Long		21. Original Use, if apparent Residence		
10 Site: Building <input checked="" type="checkbox"/> Structure: Object <input type="checkbox"/>		22 Present Use Antique Shop		
		23 Ownership Public <input type="checkbox"/> Private <input checked="" type="checkbox"/>		
11. On National Register? Yes <input type="checkbox"/> No <input checked="" type="checkbox"/>		24 Owner's Name & Address, if known Charles & Marilyn Bennett Lancaster, MO 63548		6. Other
12 Is It Eligible? Yes <input checked="" type="checkbox"/> No <input type="checkbox"/>		25. Open to Public? restricted Yes <input checked="" type="checkbox"/> No <input type="checkbox"/>		
13 Part of Estab Hist Dist? Yes <input type="checkbox"/> No <input checked="" type="checkbox"/>		26 Local Contact Person or Organization NEMO Regional Planning Comm.		7. Other
14. District Potent'l? Yes <input type="checkbox"/> No <input checked="" type="checkbox"/>		27. Other Surveys in Which Included		
15. Name of Established District		28. No. of Stories 2		8. Other
		29. Basement? Yes <input type="checkbox"/> No <input checked="" type="checkbox"/>		
		30. Foundation Material molded concrete block		9. Other
		31. Wall Construction frame		
		32. Roof Type & Material gable, asphalt sh.		10. Other
		33. No. of Bays Front 5 Side 6		
		34. Wall Treatment clapboard		11. Other
		35. Plan Shape T		
		36. Changes (Explain in #42) Addition <input checked="" type="checkbox"/> Altered <input checked="" type="checkbox"/> Moved <input type="checkbox"/>		12. Other
		37. Condition Interior poor Exterior poor		
		38. Preservation Underway? Yes <input type="checkbox"/> No <input checked="" type="checkbox"/>		13. Other
		39. Endangered? By What? neglect Yes <input checked="" type="checkbox"/> No <input type="checkbox"/>		
		40. Visible from Public Road? Yes <input checked="" type="checkbox"/> No <input type="checkbox"/>		14. Other
		41. Distance from and Frontage on Road		
42. Further Description of Important Features Architectural details include wide 2 story corner pilasters, a denticulated cornice which rakes on the gable ends, wide returns and a 2 story, 3 bay portico on the front facade. The pediment has been filled with fishscale shingles and is supported on molded concrete block piers and wooden doric columns to which stucco has been applied. The central primary entrance is flanked by sidelights; its transom has been enclosed. Windows are 2/2 with heavy wide lintels. The 2nd story ones are smaller and more squarish. To the rear is a long 2 story ell with a pent 1 story room to its N (Over)				
43. History and Significance In 1853 William S. and Martha Jane Thatcher purchased a large tract of land on the SE part of Lancaster. This area became the Thatcher addition in 1865, laid out by W. S. Thatcher, E. N. Thatcher, C. Horton, J. L. White, A. McQuitty, S. Caywood, I. N. Foster and J. W. Brown. Part of this area, lots 4,5,10 and 11, blk 2, was held by Thatcher who may have had a log cabin here. He took out a loan on the property (over)				
44. Description of Environment and Outbuildings It sits on an embankment facing W onto Green Street. A well is to the front and also to the S. A frame shed and a new trailer are to the E. This property is S of the central business district.				
45 Sources of Information 1898,1916 Atlas Property Abstract and information from M. Bennett, 5/81 1888,1910 History			46. Prepared by Linda Harper, HPS	
			47. Organization NEMO Regional Planning Comm	
			48. Date 3/81	
			49. Revision Date(s) 5/81	


42. and an L-shaped pent porch and a small pent room on its S. Several windows in this rear section have been altered. The interior is in poor condition and has been reworked. The large walnut stair remains, but fireplace mantels have been removed.

43. in 1861, but lost it at a Sheriff's sale in 1863. It is unclear if Thatcher began the house at this point (1861-63). In 1869 W. B. and Celina Hays purchased the property and it is probable that they built the large house, since they remained here until 1905. William B. Hays was an early merchant in Lancaster. He operated a Dry Goods and General Mercantile store in 1866 and 1876. In 1886, W. B. established the Hays Bank with a capital of \$10,000 with W. B. as President and F. B. Hays, cashier. F. B. Hays continued the mercantile business.

In 1905 Hays sold the house to George and Constance Grist. They took out a loan in 1907 for \$1,500 and did a considerable amount of remodeling including the addition of pent rooms and porches off the rear ell. George was the Schuyler County Surveyor in 1916.

Other owners included Ruth Platter (1943-47), Leonard Acton (1947-48), Denver and Cora Plummer (1948-59), Hilda Cressy and Mae Drummond (1959-73) and Charles and Marilyn Bennett (1974-). While Hilda Cressy owned the house, she operated it as a boarding house. It now serves as an antique shop and storage area.





GEO. GRIST,
County Surveyor,
LANCASTER, MO.

SK AS 005 198

Office of Historic Preservation, P.O. Box 176, Jefferson City, Missouri 65101

HISTORIC INVENTORY

<p>1 No <u>L - 41</u></p> <p>2 County <u>Schuyler</u></p> <p>3 Location of Negatives <u>NEMO Regional Planning Comm.</u></p>	<p>4. Present Name(s) <u>Held Residence</u></p> <p>5 Other Name(s)</p>	1. No					
<p>6 Specific Location <u>lot 7, Block 14</u> <u>Old Town, Lancaster</u> <u>SW$\frac{1}{4}$ of SE$\frac{1}{4}$ of Section 13</u> <u>T 66 N, R 15 W</u></p> <p>7 City or Town <u>Lancaster</u> <small>If Rural, Township & Vicinity</small></p> <p>8. Site Plan with North Arrow</p> <div style="text-align: center;"> </div> <p>9 Coordinates <u>UTM</u> Lat Long <u>15/539870/4485425</u></p>	<p>16. Thematic Category</p> <p>17 Date(s) or Period <u>c. 1890's</u></p> <p>18 Style or Design <u>Vernacular, 1 house</u></p> <p>19. Architect or Engineer</p> <p>20. Contractor or Builder</p> <p>21. Original Use, if apparent <u>Residence</u></p> <p>22 Present Use <u>Residence</u></p> <p>23 Ownership Public <input type="checkbox"/> Private <input checked="" type="checkbox"/></p> <p>24 Owner's Name & Address, if known <u>Mary Ann Held</u> <u>Lancaster, MO 63548</u></p> <p>25. Open to Public? Yes <input type="checkbox"/> No <input checked="" type="checkbox"/></p> <p>26. Local Contact Person or Organization <u>NEMO Regional Planning Comm.</u></p> <p>27. Other Surveys in Which Included</p>	<p>28. No. of Stories <u>2</u></p> <p>29. Basement? Yes <input checked="" type="checkbox"/> No <input type="checkbox"/></p> <p>30. Foundation Material <u>concrete</u></p> <p>31. Wall Construction <u>frame</u></p> <p>32. Roof Type & Material <u>gable, asphalt sh.</u></p> <p>33. No. of Bays Front <u>3</u> Side <u>1</u></p> <p>34. Wall Treatment <u>vinyl siding</u></p> <p>35. Plan Shape <u>T</u></p> <p>36. Changes Addition <input checked="" type="checkbox"/> (Explain Altered <input type="checkbox"/> in #42) Moved <input type="checkbox"/></p> <p>37. Condition Interior Exterior <u>good</u></p> <p>38. Preservation Underway? Yes <input type="checkbox"/> No <input checked="" type="checkbox"/></p> <p>39. Endangered? Yes <input type="checkbox"/> By What? No <input checked="" type="checkbox"/></p> <p>40. Visible from Public Road? Yes <input checked="" type="checkbox"/> No <input type="checkbox"/></p> <p>41. Distance from and Frontage on Road</p>	2. County				
<p>10 Site <input type="checkbox"/> Building <input checked="" type="checkbox"/> Structure <input type="checkbox"/> Object <input type="checkbox"/></p> <table border="1" style="width: 100%; border-collapse: collapse;"> <tr> <td style="width: 50%;">11. On National Register? Yes <input type="checkbox"/> No <input checked="" type="checkbox"/></td> <td style="width: 50%;">12. Is It Eligible? Yes <input checked="" type="checkbox"/> No <input type="checkbox"/></td> </tr> <tr> <td>13. Part of Estab Hist. Dist.? Yes <input type="checkbox"/> No <input checked="" type="checkbox"/></td> <td>14. District Potent'l? Yes <input type="checkbox"/> No <input checked="" type="checkbox"/></td> </tr> </table> <p>15. Name of Established District</p>	11. On National Register? Yes <input type="checkbox"/> No <input checked="" type="checkbox"/>	12. Is It Eligible? Yes <input checked="" type="checkbox"/> No <input type="checkbox"/>	13. Part of Estab Hist. Dist.? Yes <input type="checkbox"/> No <input checked="" type="checkbox"/>	14. District Potent'l? Yes <input type="checkbox"/> No <input checked="" type="checkbox"/>	<p>42. Further Description of Important Features <u>Application of new siding obscures most architectural detail. Windows are 1/1, attenuated, and originally trabeated, except on the East facade where they are squarish and 2/2. They are all shuttered. The central primary entrance is capped by a 1 story hip roofed porch with 4 doric columns. The East facade has a 1st story entrance but no porch remains. The rear ell, which was added after 1928, has a pent room across its East facade.</u></p> <p>43. History and Significance <u>At the turn of the century the property was known as the Hooyer Place. All that is known of Hooyer is that O. Hooyer and Irvin O'Briant established a business on the square in 1865. They ran a Buggy, Harness and Hardware business (L-84) on the North side of the square c. 1900. Mr. Hooyer's daughter, Hattie, married a Fogle. Later Vernie Wheeler lived here in 1950's-60's and it was the</u> (continued)</p> <p>44 Description of Environment and Outbuildings <u>The residence sits at the Northeast corner of Madison and Linn Sts. It faces South onto Madison. To its East is a cistern. To its West is a small gable roofed metal outbuilding. The property is in the southern part of Lancaster.</u></p> <p>45 Sources of Information <u>1898 Atlas</u> <u>Private Interview with Mrs. Paradise, 3/81</u> <u>Private Interview with Marcia Judd, 4/81</u> <u>1928 Sanborn Map</u></p>	<p>46. Prepared by <u>Linda Harper, HPS</u></p> <p>47. Organization <u>NEMO Regional Planning Comm.</u></p> <p>48. Date <u>4/81</u> 49 Revision Date(s)</p>	4. Present Name(s)
11. On National Register? Yes <input type="checkbox"/> No <input checked="" type="checkbox"/>	12. Is It Eligible? Yes <input checked="" type="checkbox"/> No <input type="checkbox"/>						
13. Part of Estab Hist. Dist.? Yes <input type="checkbox"/> No <input checked="" type="checkbox"/>	14. District Potent'l? Yes <input type="checkbox"/> No <input checked="" type="checkbox"/>						
		5. Other Name(s)					

43. residence of Warren and Mable Dean in the late 1960's and 70's.

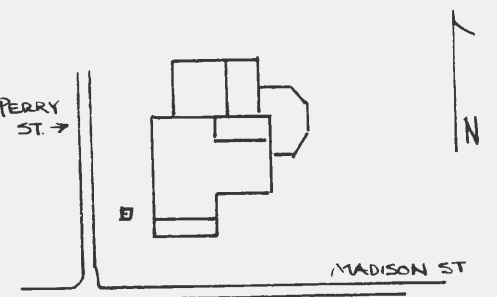




SK-AS 005 199

Office of Historic Preservation, P.O. Box 176, Jefferson City, Missouri 65101

HISTORIC INVENTORY

1. No. L - 42		4. Present Name(s) <u>Paradise Residence</u>		1. No.
2. County Schuyler		5. Other Name(s)		
3. Location of Negatives NEMO Regional Planning Comm.				
6. Specific Location <u>Lot 6, Block 4</u> <u>Watson's Add., Lancaster</u> <u>SE 1/4 of SW 1/4 of Section 13</u> <u>T 66 N, R 15 W</u>		16. Thematic Category		2. County
7. City or Town <u>II Rural, Township & Vicinity</u> <u>Lancaster</u>		17. Date(s) or Period <u>c. 1880's</u>		
8. Site Plan with North Arrow		18. Style or Design <u>Vernacular</u>		
		19. Architect or Engineer		4. Present Name(s)
		20. Contractor or Builder		
		21. Original Use, if apparent <u>Residence</u>		
		22. Present Use <u>Residence</u>		
9. Coordinates <u>UTM</u> Lat Long <u>15/539770/4485425</u>		23. Ownership Public <input type="checkbox"/> Private <input checked="" type="checkbox"/>		5. Other Name(s)
10. Site <input type="checkbox"/> Building <input checked="" type="checkbox"/> Structure <input type="checkbox"/> Object <input type="checkbox"/>		24. Owner's Name & Address, if known <u>Evanelle Paradise</u> <u>Lancaster, MO 63548</u>		
11. On National Register? Yes <input type="checkbox"/> No <input checked="" type="checkbox"/>		25. Open to Public? Yes <input type="checkbox"/> No <input checked="" type="checkbox"/>		
12. Is It Eligible? Yes <input checked="" type="checkbox"/> No <input type="checkbox"/>		26. Local Contact Person or Organization <u>NEMO Regional Planning Comm.</u>		
13. Part of Estab Hist Dist? Yes <input type="checkbox"/> No <input checked="" type="checkbox"/>		27. Other Surveys in Which Included		1. No.
14. District Potent'l? Yes <input type="checkbox"/> No <input checked="" type="checkbox"/>				
15. Name of Established District				
42. Further Description of Important Features <u>Remodeled several times, the house now has a central entrance with a 1 story porch supported on doric columns as the West bay and a large picture window as the East bay of the primary front facade. A pent and gabled addition project to the North and there is a polygonal addition to the East. Windows are 1/1 or 2/2. Interior millwork is plain and there is a boxed stair in the Northeast corner of the East front room. At one time the house was divided into apartments and the primary entrance was in the East front bay.</u>				
43. History and Significance <u>The house changed hands often and was divided into apartments at different times. The 3 rooms upstairs were often used to house students who lived in town during the week to attend the High School located across from the house. A Mr. Watkins lived here c. 1930's. It stood abandoned 10 years. Then Curly Judd purchased the house and renovated it. It again sold several times before the current (continued)</u>				
44. Description of Environment and Outbuildings <u>It sits at the Northeast corner of Madison and Perry Streets, facing South onto Madison. There are no outbuildings. The property is South-west of the central business district.</u>				
45. Sources of Information <u>1898 Atlas</u> <u>Private interview with Mrs. Paradise, 3/81</u>			46. Prepared by <u>Linda Harper, HPS</u>	
			47. Organization <u>NEMO Regional Planning Comm</u>	
			48. Date <u>3/81</u>	
			49. Revision Date(s)	

43. owner purchased it in 1963. Mrs. Paradise had served many years as a house-mother at Peru State College in Nebraska and also at NMSU before retiring to Lancaster.

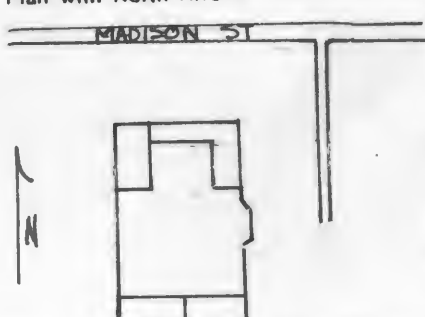




SK AS-005-200

Office of Historic Preservation, P.O. Box 176, Jefferson City, Missouri 65101

HISTORIC INVENTORY

1 No L - 43		4. Present Name(s) Buckallew Residence		1. No.
2 County Schuyler		5. Other Name(s)		
3 Location of Negatives NEMO Regional Planning Comm.		Higbie Residence		
6 Specific Location SE 1/4 of SW 1/4 of Section 13 T 66 N, B 15 W		16. Thematic Category		2. County
7 City or Town If Rural, Township & Vicinity Lancaster		17 Date(s) or Period c 1880		
8 Site Plan with North Arrow 		18 Style or Design Italianate		
		19. Architect or Engineer		4. Present Name(s)
		20. Contractor or Builder E. Higbie		
		21. Original Use, if apparent Residence		
		22. Present Use Residence		5. Other Name(s)
		23 Ownership Public <input type="checkbox"/> Private <input checked="" type="checkbox"/>		
		24 Owner's Name & Address, if known Ed and Mary Buckallew Lancaster, MO 63548		
9 Coordinates UTM Lat Long 15/539790/4485360		25. Open to Public? Yes <input type="checkbox"/> No <input checked="" type="checkbox"/>		1. No.
10. Site <input type="checkbox"/> Building <input checked="" type="checkbox"/> Structure <input type="checkbox"/> Object <input type="checkbox"/>		26. Local Contact Person or Organization NEMO Regional Planning Comm.		
11. On National Register? Yes <input type="checkbox"/> No <input checked="" type="checkbox"/> 12. Is it Eligible? Yes <input checked="" type="checkbox"/> No <input type="checkbox"/>		27. Other Surveys in Which Included		
13 Part of Estab. Yes <input type="checkbox"/> Hist. Dist.? No <input checked="" type="checkbox"/> 14. District Potent'l? Yes <input type="checkbox"/> No <input checked="" type="checkbox"/>		28. No. of Stories 2		2. County
15. Name of Established District		29. Basement? Yes <input checked="" type="checkbox"/> No <input type="checkbox"/>		
		30. Foundation Material brick		
		31. Wall Construction frame		4. Present Name(s)
		32. Roof Type & Material hip, asphalt sh.		
		33. No. of Bays Front 3 Side 3		
		34. Wall Treatment asbestos siding		5. Other Name(s)
		35. Plan Shape T		
		36. Changes (Explain in #42) Addition <input checked="" type="checkbox"/> Altered <input checked="" type="checkbox"/> Moved <input type="checkbox"/>		
		37. Condition Interior good Exterior fair		1. No.
		38. Preservation Underway? Yes <input type="checkbox"/> No <input checked="" type="checkbox"/>		
		39. Endangered? By What? Yes <input type="checkbox"/> No <input checked="" type="checkbox"/>		
		40. Visible from Public Road? Yes <input checked="" type="checkbox"/> No <input type="checkbox"/>		2. County
		41. Distance from and Frontage on Road		
42. Further Description of Important Features A 1 story porch with doric columns originally wrapped around the front facade and capped several entrances, one of which is now closed. A 1 story room now fills the NW corner of the porch. Most windows are 2/2 and trabeated. There is a 1 story polygonal bay on the E facade. A 1 story pent room and covered patio extend across the rear (S) facade. The interior has been remodeled and 1 wall removed to make a large family room.				
43. History and Significance Edward Higbie was born Jan. 1847 in Ohio as 1 of 10 children to Jessie and Susan Newmeyer Higbie. Jessie was born in 1808 in Penn. and was a Christian Church minister and a farmer. He married in Penn. in 1831 to Susan who was born in 1815 and died in 1883. Jessie died in 1897. The family moved to Ohio and to Iowa. Edward attended Iowa State University, read law, and then was admitted to the bar. In (Continued on back)				
44. Description of Environment and Outbuildings Located SW of the business district and just to the E of the school, this house faces N onto Madison St. To the S are several outbuildings including a garage and barn.				
45 Sources of Information 1898 Atlas Personal Interviews with M. Buckallew, 3/81; E. Cottey, and M. Tallman, 4/81			46. Prepared by Linda Harper, HPS	
			47. Organization NEMO Regional Planning Comm.	
			48. Date 3/81 49. Revision Date(s) 4/81	

43. 1867 he married Mary Isabell "Bell" Birney (b. Ohio 1848) and they had 8 children. Mary was the daughter of Ebenezer and Elizabeth Leaker Birney and was educated in Chicago under the famous instructor, Ella Flagg. That same year Ed began his law practice in Lancaster. They lived in Hutchinson Kansas 1 year (1880-81). Returning to Lancaster, Hibbie was elected to the MO Legislature in 1894 for 1 term. He was in partnership with Sam Dysart and later with Nat. M. Shelton, and served as Circuit Judge and as Schuyler County Prosecuting Attorney. In 1899 he formed a partnership with John C. Mills. That firm moved to Kirksville in 1907 with Hibbie moving his family to that city in 1906. His son, Walter continued the law office in Lancaster. Judge Hibbie also served on the District Draft board in 1916 and was elected to the Missouri Supreme Court. He was a member of the IOOF, the Masonic Lodge, serving as Grand Master in 1916, and continued to own several county farms. He died 1929 and his wife died in 1935.

From c 1906 to 1923 Jasper and Sarah Martin owned the property. They had 7 or 8 children. The Frank Tallman family purchased it in 1923 and lived there until 1966. Frank was a farmer and served 1 term as Sheriff. He and his wife, Mabel, raised 4 children. The current owner purchased the house from the Doyle Moore family who had owned it approximately 10 years.

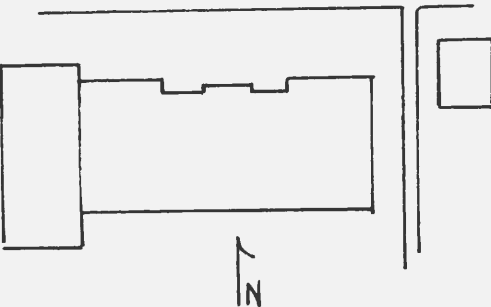




SK AS-005 201

Office of Historic Preservation, P.O. Box 176, Jefferson City, Missouri 65101

HISTORIC INVENTORY

1 No L - 44		4. Present Name(s) Schuyler County R - 1 School		1. No.
2 County Schuyler		5 Other Name(s)		2. County
3 Location of Negatives NEMO Regional Planning Comm.		Lancaster High School		
6 Specific Location SE $\frac{1}{4}$ of SW $\frac{1}{4}$ of Sect. 13 T 66 N, R 15 W		16. Thematic Category		4. Present Name(s)
7 City or Town II Rural, Township & Vicinity Lancaster		17 Date(s) or Period 1908		
8. Site Plan with North Arrow 		18 Style or Design Vernacular		5. Other Name(s)
		19. Architect or Engineer O. A. Houghland, Arch.		
		20. Contractor or Builder John Scott & Sons, contractors		6. Other Name(s)
		21. Original Use, if apparent High School		
		22 Present Use High School		7. Other Name(s)
		23 Ownership Public <input checked="" type="checkbox"/> Private <input type="checkbox"/>		
9 Coordinates UTM Lat Long 15/539700/4485370		24 Owner's Name & Address, if known Schuyler Co. Board of ED. Schuyler Co. Courthouse Lancaster, MO 63548		8. Other Name(s)
10 Site <input type="checkbox"/> Building <input checked="" type="checkbox"/> Structure <input type="checkbox"/> Object <input type="checkbox"/>		25 Open to Public? Yes <input checked="" type="checkbox"/> No <input type="checkbox"/>		
11 On National Register? Yes <input type="checkbox"/> No <input checked="" type="checkbox"/>		26 Local Contact Person or Organization NEMO Regional Planning Comm.		9. Other Name(s)
12 Is It Eligible? Yes <input checked="" type="checkbox"/> No <input type="checkbox"/>		27. Other Surveys in Which Included		
13 Part of Estab. Hist Dist.? Yes <input type="checkbox"/> No <input checked="" type="checkbox"/>		14. District Potent'l? Yes <input type="checkbox"/> No <input checked="" type="checkbox"/>		10. Other Name(s)
15. Name of Established District				
42. Further Description of Important Features Embellishments include a paneled parapet, a wide corbelled cornice, 1/1 windows with ashlar concrete lintels, an ashlar water table which also forms a lintel course for the exposed basement windows, and a slightly projecting central bay which originally had a tall belfry with pyramidal roof. It stood 24' above the roof line but has been razed. There is a double leaf entrance to the E of this central bay on the N facade. On the E is a double leaf centrally located entrance with sidelights and a large arched transom. This is accented by a corbelled brick (cont.)				
43. History and Significance Schools were begun early in Schuyler County with the establishment of township schools and the 1st school census taken in 1846. As early as 1859, Lancaster became the center for education when in 1859 an act of legislature formed the Lancaster Academy. It progressed well until the Civil War. In 1860 a 4 room frame school was used until 1886 when a 2 story brick building was constructed. It had 6 rooms and cost (cont.)				
44. Description of Environment and Outbuildings The school faces N onto Madison Street. Two metal modular units are to its E.				
45 Sources of Information 1901, 1928 Sanborn Maps Information from Roy Watkins, School Board Office 1910 History			46. Prepared by Linda Harper, HPS	
			47. Organization NEMO Regional Planning Comm.	
			48. Date 3/81	
			49. Revision Date(s)	

42. arched course. It is marked as the "Girls Entrance." An entrance to the W was exactly like this except it was marked "Boys Entrance." It is now obscured by a large barrel-vaulted brick, gymnasium addition. Originally the 2d story of the main block was used as an auditorium.
43. \$7,500. With the development of the county and its population the rural 1 room schools were soon outgrown and the older students were bused to Lancaster for the upper grades. In 1908 the new High School was built under this School Board: President, W. F. Rice; V. P., W. Graves; Treasurer, R. T. Gamble; Secretary, G. W. Hamilton; and Members J. E. Markey and C. C. Fredrick. In 1948 the new gym was added and built by Snyder Brothers, contractors. The Board of Education at this time was Pres. K. O. Whitacre and Members Floyd Houston, Groves Wilson, R. F. Hensen, Glen Boulton, L. F. Cottey. The Vocational and Agriculture Building was added in 1954 and was built by Snyder Brothers, contractors.





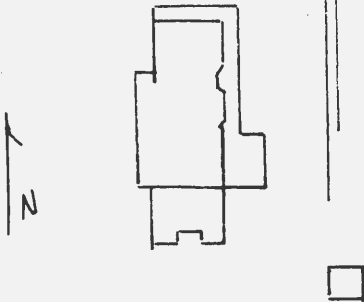
Pub. by E. F. Cline

WASH. COUNTY, MARYLAND

SK AS 005 202

Office of Historic Preservation, P.O. Box 176, Jefferson City, Missouri 65101

HISTORIC INVENTORY

1 No L - 45		4 Present Name(s) Myers Residence		1. No.
2 County Schuyler		5 Other Name(s)		
3 Location of Negatives NEMO Regional Planning Comm.		Buford Residence		
6 Specific Location SE 1/4 of SW 1/4 of Section 13 T 66 N, R 15 W		16. Thematic Category		2. County
7 City or Town If Rural, Township & Vicinity Lancaster		17 Date(s) or Period c 1898 - 1902		
8 Site Plan with North Arrow 		18 Style or Design Classic Revival		
		19. Architect or Engineer Mr. Hole		4. Present Name(s)
		20. Contractor or Builder Mr. Buford		
		21. Original Use, if apparent Residence		
		22 Present Use Residence		5. Other Name(s)
		23 Ownership Public <input type="checkbox"/> Private <input checked="" type="checkbox"/>		
		24 Owner's Name & Address, if known Mrs. Helen Myers Lancaster, MO 63548		
9 Coordinates UTM Lat Long 15/53962/4485360		25. Open to Public? Yes <input type="checkbox"/> No <input checked="" type="checkbox"/>		3. No.
10 Site <input type="checkbox"/> Building <input checked="" type="checkbox"/> Structure <input type="checkbox"/> Object <input type="checkbox"/>		26. Local Contact Person or Organization NEMO Regional Planning Comm.		
11. On National Register? Yes <input type="checkbox"/> No <input checked="" type="checkbox"/> 12. Is It Eligible? Yes <input checked="" type="checkbox"/> No <input type="checkbox"/>		27. Other Surveys in Which Included		
13 Part of Estab. Yes <input type="checkbox"/> Hist Dist.? No <input checked="" type="checkbox"/> 14. District Potent'l? Yes <input type="checkbox"/> No <input checked="" type="checkbox"/>				4. Present Name(s)
15 Name of Established District				
42. Further Description of Important Features The primary East facade is highlighted by a pedimented dormer, a pedimented portico over the entrance bay, a 2 story polygonal bay with arched windows at the 2nd story level, and a 1 story porch with doric columns which wraps around the NE corner. The roofline is accented by a wide cornice with paired brackets. Windows vary in size and detail; however most are 1/1, attenuated and trabeated. There is 1 stained glass and 1 beveled glass window. To the South is a 1 1/2 story gable room and a 1 story hip roofed room. (continued)				
43. History and Significance By 1898, T.L. "Lee" and Ellen Buford owned the property and residence. He was a prominent livestock dealer. Due to a financial downfall in the commodities market, he lost the house to the bank. It was sold to Ralph and Helen Myers in 1938. Mr. Myers was a farmer and livestock dealer. Large barns to the South had accomodated horses, mules and other stock of both owners.				
44 Description of Environment and Outbuildings The house sits Southwest of the business district and West of the school. It faces East. To the South is a molded concrete block garage and a gable roofed vertical board shed.				
45 Sources of Information Private interview with H.P. York, 4/81 Personal interview with owner, 5/6/80		46. Prepared by J. Conner Linda Harper, HPS		
		47. Organization NEMO Regional Planning Comm		
		48. Date 5/80 49 Revision Date(s) 4/81		

42. Interior millwork is elegant solid oak. The basement has an enclosed storm shelter. Little remodeling has been done with the exception of adding a bath.

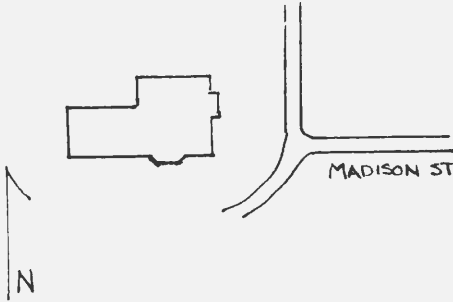




SK AS 002 203

Office of Historic Preservation, P.O. Box 176, Jefferson City, Missouri 65101

HISTORIC INVENTORY

1 No L - 46		4 Present Name(s) Miner Residence		1. No	
2 County Schuyler		5 Other Name(s)			2. County
3 Location of Negatives NEMO Regional Planning Comm.					
6 Specific Location SE 1/4 of SW 1/4 of Section 13 T 66 N, R 15 W		16. Thematic Category		3. Present Name(s)	
		17 Date(s) or Period c. 1890			
7 City or Town If Rural, Township & Vicinity Lancaster		18 Style or Design H type		4. Present Name(s)	
8 Site Plan with North Arrow 		19. Architect or Engineer			
		20. Contractor or Builder		5. Other Name(s)	
9 Coordinates UTM Lat Long 15/539610/4485400		21. Original Use, if apparent Residence			
10 Site: <input type="checkbox"/> Building <input checked="" type="checkbox"/> Structure: <input type="checkbox"/> Object: <input type="checkbox"/>		22 Present Use Residence			
		23 Ownership Public <input type="checkbox"/> Private <input checked="" type="checkbox"/>			
11 On National Register? Yes <input type="checkbox"/> No <input checked="" type="checkbox"/>		24. Owner's Name & Address, if known Dorothy Miner Lancaster, MO 63548		6. Other Name(s)	
12. Is It Eligible? Yes <input checked="" type="checkbox"/> No <input type="checkbox"/>		25. Open to Public? Yes <input type="checkbox"/> No <input checked="" type="checkbox"/>			
13 Part of Estab Hist Dist.? Yes <input type="checkbox"/> No <input checked="" type="checkbox"/>		26. Local Contact Person or Organization NEMO Regional Planning Comm.			
14. District Potent'l? Yes <input type="checkbox"/> No <input checked="" type="checkbox"/>		27. Other Surveys in Which Included			
15. Name of Established District		28. No. of Stories 1			
		29. Basement? Yes <input checked="" type="checkbox"/> No <input type="checkbox"/>			
		30. Foundation Material concrete			
		31. Wall Construction frame			
		32. Roof Type & Material truncated hip, asphalt sh			
		33. No. of Bays Front 3 Side 3			
		34. Wall Treatment vinyl siding			
		35. Plan Shape rectangular			
		36. Changes Addition <input checked="" type="checkbox"/> (Explain in #42) Altered <input type="checkbox"/> Moved <input type="checkbox"/>			
		37. Condition Interior good Exterior good			
		38. Preservation Underway? Yes <input type="checkbox"/> No <input checked="" type="checkbox"/>			
		39. Endangered? By What? Yes <input type="checkbox"/> No <input checked="" type="checkbox"/>			
		40. Visible from Public Road? Yes <input checked="" type="checkbox"/> No <input type="checkbox"/>			
		41. Distance from and Frontage on Road			
42. Further Description of Important Features This H type varies slightly from the normal by having an integral porch at its Southeast corner. Eastlake influences include turned posts, spindle brackets and a spindle frieze. It caps 2 primary entrances with narrow transoms. Windows are 2/2. There is a shallow rectangular bay with paired windows on the front (E) and a polygonal bay to the South. Projecting to the West is a gabled ell with an entrance, enclosed porch and cellar entrance to its South.					
43. History and Significance In the late 1890's, Charles and Clara York purchased this house from W.L. Casper and made it their home. Charles Monroe (b. 1886) was 1 of 13 children born to Leonard and Susannah Catherine York. Leonard was born 1804, and married Susannah (b. 1807) in 1827. Both were from North Carolina. They moved to Iowa where Charles was born. Clara Mae was born 1878 to Leonard A. and Sarah Bray Parker. Leonard was born (continued)					
44. Description of Environment and Outbuildings The house faces East and sits at the West end of Madison Street. There are no outbuildings. The property is located Southwest of the central business district.					
45 Sources of Information 1898 Atlas Private Interview with H.P. York, 4/81 1888 History			46. Prepared by Linda Harper, HPS		
			47. Organization NEMO Regional Planning Comm		
			48. Date 4/81		
			49. Revision Date(s)		

43. 1836 in Illinois and at an early age was bound to Peter Gates to learn farming. In 1856 he came to Schuyler County and married Sarah in 1861. She was the daughter of Benjamin and Charlotte Brown of North Carolina. Seven children were born to Sarah. Leonard farmed and ran a mercantile business. In 1884 he ran a general store "Tice and Parker" at Greentop.

Charles had attended the Iowa Normal School and later became Superintendent of Schools in Mineral County, Colorado. Returning he married Clara and they went to Chattanooga, Tenn., where Charles obtained his law degree from U.S. Grant University. Returning to Lancaster, Charles became Probate Judge and then established his law practice. One son, Harold Parker, was born 1903. In 1912 Clara died and the family lived here several more years. They sold the house c. 1917. (See L-56 for further York history.) It has changed hands several times. Glen Dodson lived here about 1970.

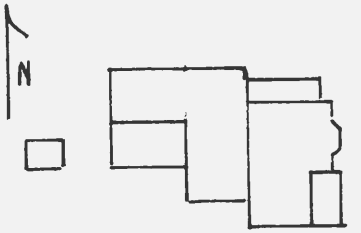




SK-15-02 204

Office of Historic Preservation, P.O. Box 176, Jefferson City, Missouri 65101

HISTORIC INVENTORY

<p>1 No L - 47</p> <p>2 County Schuyler</p> <p>3 Location of Negatives NEMO Regional Planning Comm.</p>	<p>4. Present Name(s) Roberts Residence</p> <p>5 Other Name(s) Dr. Justice Residence & Office</p>	1. No.				
<p>6 Specific Location 52½' W of SW Corner Lot 6, Blk. 2, Watson's Add. Lancaster; SE¼ of SW¼ of Section 13; T 66 N, R 15 W</p> <p>7 City or Town If Rural, Township & Vicinity Lancaster</p> <p>8. Site Plan with North Arrow</p> <div style="text-align: center;">  </div> <p>9 Coordinates UTM Lat Long 15/539620/4485500</p>	<p>16 Thematic Category</p> <p>17 Date(s) or Period 1880, 1900</p> <p>18 Style or Design Queen Anne</p> <p>19 Architect or Engineer</p> <p>20 Contractor or Builder</p> <p>21. Original Use, if apparent Residence & Office</p> <p>22 Present Use Residence</p> <p>23 Ownership Public <input type="checkbox"/> Private <input checked="" type="checkbox"/></p> <p>24 Owner's Name & Address, if known Avery Roberts Lancaster, MO 63548</p> <p>25. Open to Public? Yes <input type="checkbox"/> No <input checked="" type="checkbox"/></p> <p>26. Local Contact Person or Organization NEMO Regional Planning Comm.</p> <p>27. Other Surveys in Which Included</p>	<p>28. No. of Stories 1½</p> <p>29. Basement? Yes <input type="checkbox"/> No <input checked="" type="checkbox"/></p> <p>30. Foundation Material cement blocks</p> <p>31. Wall Construction frame</p> <p>32. Roof Type & Material gable, asphalt</p> <p>33. No. of Bays Front 3 Side 3</p> <p>34. Wall Treatment clapboard</p> <p>35. Plan Shape irregular</p> <p>36. Changes (Explain in #42) Addition <input type="checkbox"/> Altered <input type="checkbox"/> Moved <input type="checkbox"/></p> <p>37. Condition Interior fair Exterior good</p> <p>38. Preservation Underway? Yes <input type="checkbox"/> No <input checked="" type="checkbox"/></p> <p>39. Endangered? By What? Yes <input type="checkbox"/> No <input checked="" type="checkbox"/></p> <p>40. Visible from Public Road? Yes <input checked="" type="checkbox"/> No <input type="checkbox"/></p> <p>41. Distance from and Frontage on Road</p>	2. County			
<p>10 Site <input type="checkbox"/> Building <input checked="" type="checkbox"/> Structure <input type="checkbox"/> Object <input type="checkbox"/></p> <table border="1" style="width: 100%; border-collapse: collapse;"> <tr> <td style="width: 50%;">11. On National Register? Yes <input type="checkbox"/> No <input checked="" type="checkbox"/></td> <td style="width: 50%;">12 Is It Eligible? Yes <input checked="" type="checkbox"/> No <input type="checkbox"/></td> </tr> <tr> <td>13 Part of Estab. Hist. Dist.? Yes <input type="checkbox"/> No <input checked="" type="checkbox"/></td> <td>14. District Potent'ly? Yes <input type="checkbox"/> No <input checked="" type="checkbox"/></td> </tr> </table> <p>15 Name of Established District</p>	11. On National Register? Yes <input type="checkbox"/> No <input checked="" type="checkbox"/>	12 Is It Eligible? Yes <input checked="" type="checkbox"/> No <input type="checkbox"/>	13 Part of Estab. Hist. Dist.? Yes <input type="checkbox"/> No <input checked="" type="checkbox"/>	14. District Potent'ly? Yes <input type="checkbox"/> No <input checked="" type="checkbox"/>	<p>42. Further Description of Important Features Decorative spindle work highlights the pent Eastlake porches at the NE & SE corners, the vergeboard peaks & the balusters & canopies of the walk-on balconies on the N & E facades. The E facade is also accented by a 1st story polygonal bay window. Windows are generally 2/2 & trabeated. To the W of the large 1½ story, Victorian, L-shaped main block is a 1 story, cross gable section which may be the original part of the structure. A pent porch is at the SW corner. Also at the SW corner is an awning which links the house to a board & batten, gable roofed shed. (continued)</p> <p>43 History and Significance Born in Scotland County in 1854, Dr. W.F. Justice became one of Schuyler County's leading physicians & Lancaster citizen. He was the son of Joseph (b. 1806, Ohio) & Jane Smith Little Justice (b 1812, Conn.) who were married in 1832, and 1 of 9 children. He was educated at Memphis, but at the age of 14 he moved to Lancaster & was reared by his brother, Dr. Howard Justice (b. 1836). He then attended (continued)</p> <p>44 Description of Environment and Outbuildings There is one shed attached to the back of the house in fair condition and a barn about 300 yards behind the house which is in fair condition. The house faces E & is located in the SW part of Lancaster.</p>	4. Present Name(s)
11. On National Register? Yes <input type="checkbox"/> No <input checked="" type="checkbox"/>	12 Is It Eligible? Yes <input checked="" type="checkbox"/> No <input type="checkbox"/>					
13 Part of Estab. Hist. Dist.? Yes <input type="checkbox"/> No <input checked="" type="checkbox"/>	14. District Potent'ly? Yes <input type="checkbox"/> No <input checked="" type="checkbox"/>					
<p>45 Sources of Information 1888, 1910 History 1898, 1916 Atlas Personal interview with present owner, 5/80.</p>	<p>46. Prepared by J. Conner Linda Harper, HPS</p> <p>47. Organization NEMO Regional Planning Comm.</p> <table border="1" style="width: 100%; border-collapse: collapse;"> <tr> <td style="width: 50%;">48. Date 5/80</td> <td style="width: 50%;">49. Revision Date(s) 3/81</td> </tr> </table>	48. Date 5/80	49. Revision Date(s) 3/81	5. Other Name(s)		
48. Date 5/80	49. Revision Date(s) 3/81					

42. As evidenced in the historic photo the house retains its exterior detailing & integrity. Interior millwork is white oak. Etched panels embellish the primary & office entrance doors. A bath has been added.
43. the Lancaster Public Schools & the College of Physicians & Surgeons at Keokuk. Graduating in 1874 he returned to Lancaster & formed a partnership with his brother until 1878. (Dr. Howard Justice had graduated from the State University in 1865, moved to Lancaster in 1867, & married Helen A. Smith (b. 1859). He was a leading physician in the area, served as the U.S. Examining Surgeon from 1877-85, & was President of the Schuyler County Bank from 1880-84.) Upon his return he married Mary Casper in 1879, and 3 children were born to this union. It is uncertain if he built the rear section of the house at this time. But by the turn of the century the house certainly must have appeared much as it does today. The NE part of the house was used as the doctor's office.

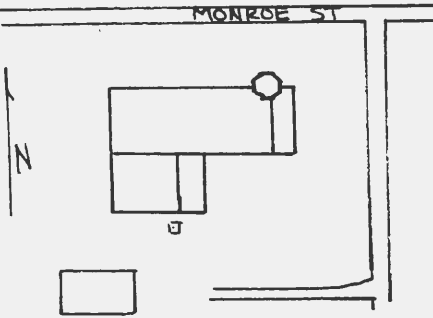




SK-A5 000 205

Office of Historic Preservation, P.O. Box 176, Jefferson City, Missouri 65101

HISTORIC INVENTORY

1. No L -48		4. Present Name(s) Beeler Residence		1. No
2. County Schuyler		5. Other Name(s)		
3. Location of Negatives NEMO Regional Planning Comm.		Locker Residence, Methodist Parsonage		
6. Specific Location lot 1 & 2, Blk. 3, Watson Add, Lancaster SE 1/4 of SW 1/4 of Sect 13, T 66 N, R 15 W		16. Thematic Category Lancaster		2. County
7. City or Town If Rural, Township & Vicinity Lancaster		17. Date(s) or Period c. 1910		
8. Site Plan with North Arrow		18. Style or Design Queen Anne		
		19. Architect or Engineer		4. Present Name(s)
		20. Contractor or Builder E Locker		
		21. Original Use, if apparent Residence		
		22. Present Use Residence		
9. Coordinates UTM Lat Long 15/ 539720/4485480		23. Ownership Public <input type="checkbox"/> Private <input checked="" type="checkbox"/>		5. Other Name(s)
10. Site <input type="checkbox"/> Building <input checked="" type="checkbox"/> Structure <input type="checkbox"/> Object <input type="checkbox"/>		24. Owner's Name & Address, if known Olen Beeler Lancaster, MO 63548		
11. On National Register? Yes <input type="checkbox"/> No <input checked="" type="checkbox"/>		25. Open to Public? Yes <input type="checkbox"/> No <input checked="" type="checkbox"/>		
12. Is it Eligible? Yes <input checked="" type="checkbox"/> No <input type="checkbox"/>		26. Local Contact Person or Organization NEMO Regional Planning Comm.		
13. Part of Estab. Hist. Dist.? Yes <input type="checkbox"/> No <input checked="" type="checkbox"/>		14. District Potent'l? Yes <input type="checkbox"/> No <input checked="" type="checkbox"/>		3. No
15. Name of Established District		27. Other Surveys in Which Included		
42. Further Description of Important Features A polygonal tower at the NE corner has steeply pitched roof peaks. The front gable end is highlighted by a pediment over the entrance bay. It is part of a 1 story porch which extends across this front facade and has doric columns. A similar porch is on the E facade of a 1 story gable ell which projects to the S. Windows are generally 1/1, trabeated, and shuttered.		28. No. of Stories 2		
		29. Basement? Yes <input checked="" type="checkbox"/> No <input type="checkbox"/>		
43. History and Significance Eskie Locker built this house as a retired farmer when he moved to town. He was the son of T. F. Locker (b. Iowa 1853) and Josephine Mathews (b. 1872). Following Locker, it was the home of William and Sydney Hall Bunch. Mr. Bunch was the controller for Miller Hatcheries. His wife Sydney was the daughter of W. P. "Diamond Billy" Hall (L. 90). The Bunch's has 2 children. The house then was used as the (cont.)		30. Foundation Material molded concrete block		4. No
		31. Wall Construction frame		
44. Description of Environment and Outbuildings Located in the SW part of Lancaster, the house sits at the SW corner of Monroe and Perry Streets and faces E. A cistern and garage are to the S.		32. Roof Type & Material gable, asphalt sh.		5. No
		33. No. of Bays Front 3 Side 3		
45. Sources of Information Sanborn Maps Personal Interview with H.P. York, N George, M.Judd 4/81 1898, 1916 Atlas 1910 History		34. Wall Treatment asbestos siding		6. No
		35. Plan Shape rec.		
46. Prepared by Linda Harper, HPS		36. Changes (Explain in #42) Addition <input type="checkbox"/> Altered <input checked="" type="checkbox"/> Moved <input type="checkbox"/>		7. No
		37. Condition Interior <input type="checkbox"/> Exterior good		
47. Organization NEMO Regional Planning Comm.		38. Preservation Underway? Yes <input type="checkbox"/> No <input checked="" type="checkbox"/>		8. No
		39. Endangered? By What? Yes <input type="checkbox"/> No <input checked="" type="checkbox"/>		
48. Date 4/81		40. Visible from Public Road? Yes <input checked="" type="checkbox"/> No <input type="checkbox"/>		9. No
		41. Distance from and Frontage on Road		

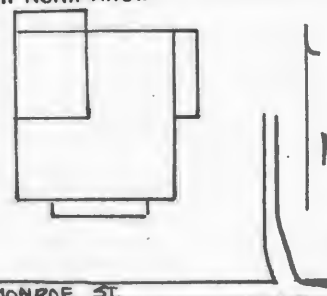
43. Methodist Church Parsonage. Olen Beeler & his family are the current owners.





SK-AS-005-206

HISTORIC INVENTORY

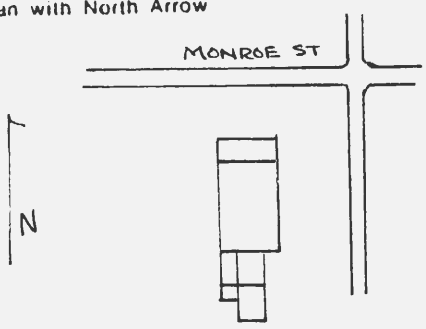
1. No L - 49		4. Present Name(s) McElroy Residence		1. No.
2. County Schuyler		5. Other Name(s)		
3. Location of Negatives NEMO Regional Planning Comm.				
6. Specific Location lot 7, blk 1, Watson's Add, Lancaster SW 1/4 of SW 1/4 of Sect. 13 T 66 N, R 15 W		16. Thematic Category		2. County
		17. Date(s) or Period C. 1898-1909		
7. City or Town If Rural, Township & Vicinity Lancaster		18. Style or Design Vernacular		4. Present Name(s)
8. Site Plan with North Arrow 		19. Architect or Engineer		
9. Coordinates UTM Lat 15/ 539760/4485540 Long		20. Contractor or Builder		5. Other Name(s)
		21. Original Use, if apparent Residence		
10. Site <input type="checkbox"/> Building <input checked="" type="checkbox"/> Structure <input type="checkbox"/> Object <input type="checkbox"/>		22. Present Use Abandoned		
		23. Ownership Public <input type="checkbox"/> Private <input checked="" type="checkbox"/>		
11. On National Register? Yes <input type="checkbox"/> No <input checked="" type="checkbox"/>		24. Owner's Name & Address, if known Mary McElroy Lancaster, MO 63548		6. Other Name(s)
		25. Open to Public? Yes <input type="checkbox"/> No <input checked="" type="checkbox"/>		
12. Is it Eligible? Yes <input checked="" type="checkbox"/> No <input type="checkbox"/>		26. Local Contact Person or Organization NEMO Regional Planning Comm.		
13. Part of Estab Hist. Dist.? Yes <input type="checkbox"/> No <input checked="" type="checkbox"/>		27. Other Surveys in Which Included		
14. District Potent'l? Yes <input type="checkbox"/> No <input checked="" type="checkbox"/>		28. No. of Stories 2		
15. Name of Established District		29. Basement? Yes <input type="checkbox"/> No <input checked="" type="checkbox"/>		
42. Further Description of Important Features Gable ends are accented by a molded cornice and returns. The W end is 2 bay; the E end has only 1 bay. Windows are small, trabeated, 2/2 and shuttered. A truncated hip roof, 1 story porch extends across the front facade and central entrance. Porch posts are panelled and battered. To the rear is a 1 story gable ell with a pent room to its W and a pent enclosed porch to its E. A later pent room has been added to the NE corner.		30. Foundation Material stone		
		31. Wall Construction frame		
43. History and Significance This was the residence of Charlie and Bell Bunch. Charles was the son of Charles W. (b. 1851, Iowa) and Dora N. Brown (b. 1854, Ill.) who were married in 1887. C. W. held several county offices and operated a drug and grocery business. Charles was an Abstractor and Bell serves as Superintendent of schools for many years. Later, Bell lived here with Ureta McGoldeisk. Christin Bunch made her home here also.		32. Roof Type & Material gable, asphalt sh.		
		33. No. of Bays Front 3 Side 2		
44. Description of Environment and Outbuildings Sitting on an embankment and facing S onto Monroe St., the house has a drive to the E and a pent, frame shed to the NE. The property is SW of the Lancaster square.		34. Wall Treatment clapboard		
		35. Plan Shape irreg.		
45. Sources of Information 1898 Atlas Sanborn Maps Personal Interview with M. Judd, H. P. York, N. George 4/81		36. Changes (Explain in #42) Addition <input type="checkbox"/> Alter <input type="checkbox"/> Moved <input type="checkbox"/>		
		37. Condition Interior Exterior fair-poor		
46. Prepared by Linda Harper, HPS		38. Preservation Underway? Yes <input type="checkbox"/> No <input checked="" type="checkbox"/>		
		39. Endangered? By What? Yes <input checked="" type="checkbox"/> No <input type="checkbox"/> Abandoned		
47. Organization NEMO Regional Planning Comm.		40. Visible from Public Road? Yes <input checked="" type="checkbox"/> No <input type="checkbox"/>		
		41. Distance from and Frontage on Road		
48. Date 4/81		49. Revision Date(s)		



SK AS 005 207

Office of Historic Preservation, P.O. Box 176, Jefferson City, Missouri 65101

HISTORIC INVENTORY

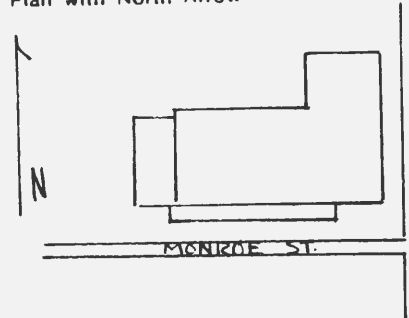
1 No L - 50		4 Present Name(s) Cressy Property		1. No
2 County Schuyler		5 Other Name(s)		
3 Location of Negatives NEMO Regional Planning Comm.				
6 Specific Location Lot 1, blk. 4, Watson's Add., Lancaster SE 1/4 of SW 1/4 of Section 13 T 66 N, R 15 W		16. Thematic Category		2. County
7 City or Town If Rural, Township & Vicinity Lancaster		17 Date(s) or Period c 1910-15		
8. Site Plan with North Arrow		18 Style or Design Vernacular with Queen Anne affinities		
		19 Architect or Engineer		4. Present Name(s)
		20 Contractor or Builder		
		21. Original Use, if apparent Residence		
		22 Present Use Residence		
9 Coordinates UTM Lat Long 15/539825/4485495		23 Ownership Public <input type="checkbox"/> Private <input checked="" type="checkbox"/>		5. Other Name(s)
10 Site <input type="checkbox"/> Building <input checked="" type="checkbox"/> Structure <input type="checkbox"/> Object <input type="checkbox"/>		24 Owner's Name & Address, if known Hilda Cressy Lancaster, MO 63548		
11. On National Register? Yes <input type="checkbox"/> No <input checked="" type="checkbox"/>		25. Open to Public? Yes <input type="checkbox"/> No <input checked="" type="checkbox"/>		
12. Is It Eligible? Yes <input checked="" type="checkbox"/> No <input type="checkbox"/>		26. Local Contact Person or Organization NEMO Regional Planning Comm.		
13 Part of Estab. Yes <input type="checkbox"/> Hist Dist.? No <input checked="" type="checkbox"/>		27. Other Surveys in Which Included		
14. District Potential? Yes <input type="checkbox"/> No <input checked="" type="checkbox"/>				
15 Name of Established District				
42. Further Description of Important Features With the gable end to the front, the house is accented by an ornate cut vergeboard, an arched attic level window, and an Eastlake porch with spindle frieze and turned posts which extends across the N facade and affords protection to the central entrance and its transom. Windows are 1/1 & trabeated, except one to the East which is a 1 sash type with narrow transom. Two small 1 story gabled rooms and a pent porch are to the rear.				
43. History and Significance The house is associated with these people: Green Drummond who was a farmer and County Judge, Howard Hollowell a traveling photographer, and Ella Drummond and her daughters who lived there many years. The daughters were Cora Plumber and Hilda Cressy.				
44. Description of Environment and Outbuildings The house sits at SW corner of Linn and Monroe Streets. It faces North. There are no outbuildings.				
45 Sources of Information Sanborn Maps Private Interview with M. Judd, H.P. York, N. George, 4/81		46. Prepared by Linda Harper, HPS		
		47. Organization NEMO Regional Planning Comm.		
		48. Date 4/81		
		49. Revision Date(s)		



SK AS 005 208

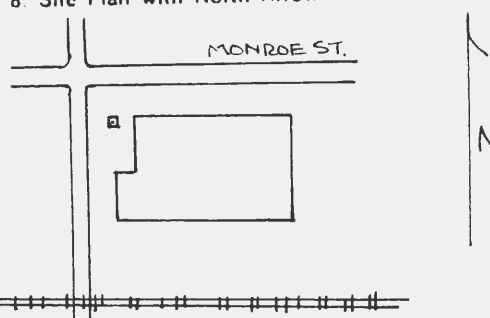
Office of Historic Preservation, P.O. Box 176, Jefferson City, Missouri 65101

HISTORIC INVENTORY

1 No L - 51		4. Present Name(s) Judd Property		1. No
2 County Schuyler		5 Other Name(s) Miller Hatchery		
3 Location of Negatives NEMO Regional Planning Comm.				
6 Specific Location lot 17, blk. 9, Old Town, Lancaster SW 1/4 of SE 1/4 of Sect. 13 T 66 N, R 15 W		16. Thematic Category		2. County
7 City or Town If Rural, Township & Vicinity Lancaster		17 Date(s) or Period 1920-25		
		18 Style or Design Vernacular		
8. Site Plan with North Arrow 		19 Architect or Engineer		4. Present Name(s)
		20 Contractor or Builder		
9 Coordinates UTM Lat 15/ 539960/4485545 Long		21 Original Use, if apparent chicken hatchery		
		22 Present Use commercial		
10. Site: <input type="checkbox"/> Building <input checked="" type="checkbox"/> Structure: <input type="checkbox"/> Object: <input type="checkbox"/>		23 Ownership Public <input type="checkbox"/> Private <input checked="" type="checkbox"/>		5. Other Name(s)
		24 Owner's Name & Address, if known James E. Judd Lancaster, MO 63548		
11 On National Register? Yes <input type="checkbox"/> No <input checked="" type="checkbox"/>		25 Open to Public? Yes <input type="checkbox"/> No <input checked="" type="checkbox"/>		
12 Is It Eligible? Yes <input checked="" type="checkbox"/> No <input type="checkbox"/>		26 Local Contact Person or Organization NEMO Regional Planning Comm.		
13 Part of Estab. Hist. Dist.? Yes <input type="checkbox"/> No <input checked="" type="checkbox"/>		27 Other Surveys in Which Included		
14 District Potential? Yes <input type="checkbox"/> No <input checked="" type="checkbox"/>				
15 Name of Established District				
42. Further Description of Important Features The front is accented by a tall parapet with corbelled and sawtooth brick work, and large open storefront windows. The N bay has been altered to a small window and single leaf entrance. These front (E) bays originally serves as the office area. Large windows which are now boarded up and large double freight doors extend along the S facade. A pent section to the rear is built of hollow tile. The N wall is a common wall.				
43 History and Significance About 1920, Kenneth I. Miller established this important Lancaster business. He became known as the "Chicken King of the Midwest" and established many subordinate hatcheries throughout Missouri and Iowa. By c. 1940 the business had almost ceased. He married Catheline Payton.				
44 Description of Environment and Outbuildings Facing E onto Marion St., the business is located at the NW corner of Marion and Monroe Streets. There are no outbuildings. The property is at the SW corner of the business district.				
45 Sources of Information Sanborn Maps Personal Interview with H.P. York, N. George, M. Roberts 4/81		46. Prepared by Linda Harper, HPS		
		47. Organization NEMO Regional Planning Comm.		
		48. Date 4/81		
		49. Revision Date(s)		



HISTORIC INVENTORY

1 No L - 52		4. Present Name(s) Yesterday Shop		1. No 2. County 3. Present Name(s)
2 County Schuyler		5 Other Name(s)		
3 Location of Negatives NEMO Regional Planning Comm.		Lancaster Poultry Co.		
6 Specific Location lot 3, 4 blk., Old Town, Lancaster SW 1/4 of, SE 1/4 of Section 13 T 66 N, R 15 W		16. Thematic Category		28. No. of Stories 2 29. Basement? Yes <input checked="" type="checkbox"/> No <input type="checkbox"/> 30. Foundation Material concrete 31. Wall Construction brick 32. Roof Type & Material parapet 33. No. of Bays Front 5 Side 5 34. Wall Treatment common bond 35. Plan Shape rectangular 36. Changes Addition <input type="checkbox"/> (Explain Altered <input checked="" type="checkbox"/> in #42) Moved <input type="checkbox"/> 37. Condition Interior fair Exterior good 38. Preservation Underway? Yes <input type="checkbox"/> No <input checked="" type="checkbox"/> 39. Endangered? Yes <input type="checkbox"/> By What? No <input checked="" type="checkbox"/> 40. Visible from Public Road? Yes <input checked="" type="checkbox"/> No <input type="checkbox"/> 41. Distance from and Frontage on Road
7 City or Town If Rural, Township & Vicinity Lancaster		17 Date(s) or Period 1920		
8. Site Plan with North Arrow 		18 Style or Design Vernacular		
9 Coordinates UTM Lat Long 15/540000/4485505		19. Architect or Engineer		4. Present Name(s)
10 Site <input type="checkbox"/> Building <input checked="" type="checkbox"/> Structure <input type="checkbox"/> Object <input type="checkbox"/>		20. Contractor or Builder		
11. On National Register? Yes <input type="checkbox"/> No <input checked="" type="checkbox"/> 12. Is It Eligible? Yes <input checked="" type="checkbox"/> No <input type="checkbox"/>		21. Original Use, if apparent Poultry Company		
13 Part of Estab. Hist. Dist.? Yes <input type="checkbox"/> No <input checked="" type="checkbox"/> 14. District Potent'l? Yes <input type="checkbox"/> No <input checked="" type="checkbox"/>		22 Present Use antique shop 1st, apartments 2nd		5. Other Name(s)
15 Name of Established District		23 Ownership Public <input type="checkbox"/> Private <input checked="" type="checkbox"/>		
		24 Owner's Name & Address, if known Guy Roberts Lancaster, MO 63548		
		25. Open to Public? restricted Yes <input checked="" type="checkbox"/> No <input type="checkbox"/>		
		26. Local Contact Person or Organization NEMO Regional Planning Comm.		
		27. Other Surveys in Which Included		

42. Further Description of Important Features
Corbelled and sawtooth brickwork accent the parapet. The paired windows have vertical multi-light top panes and heavy concrete lintels. Both the North and West facades have single leaf and double leaf entrances with large transoms. To the West is a 2nd story entrance with wooden steps. The South, East and West basement level facades are exposed. The 2nd story has been altered into apartments.

43. History and Significance
The property was originally a branch house for the S.P. Pond Company of Keokuk, Iowa. The company dealt in poultry. Large coops were to the East of the 2 story building which had wide platforms to the West and South. About 1920 it became the Lancaster Poultry Company ran by Jim Hockett. Mr. Hockett was the son of S.D. and Ruth Stanley Hockett, and was born in Iowa in 1880. He received his education at (continued)

44 Description of Environment and Outbuildings
The business sits close to the street at the Southeast corner of Marion and Monroe Streets. There are no outbuildings. The railroad tracks are to the immediate South of the building. It is South of the business district.

45 Sources of Information Sanborn Maps 1916 Atlas Private Interview with H.P. York, N. George, 4/81 1910 History	46. Prepared by Linda Harper, HPS 47. Organization NEMO Regional Planning Comm. 48. Date 4/81 49. Revision Date(s)
--	---

43. the Earlham Academy and the Capital City Commercial College, graduating in 1901. He married Delpha May Fulton in 1907 and they had 1 child. Employed by Swift and Company, he had been the purchasing agent for the Iowa area, but by 1901-04 he was in charge of the S.P. Pond's Company branch houses at Canton, Burlington, Fort Madison and Moulton. In 1904, he was transferred to the Lancaster branch. The Lancaster Poultry Company was established c 1915-20 and by 1928, Hockett was in his new building. The poultry house was on the 1st floor with an office in the Northwest corner and incubators were on the 2nd floor.

Later Mr. Lawrence Brotherton operated a poultry business here and apartments were made on the 2nd floor. With construction of a new Courthouse underway, the County Court offices were housed in this building, 1959-61. After that it was a storage area for REA equipment.

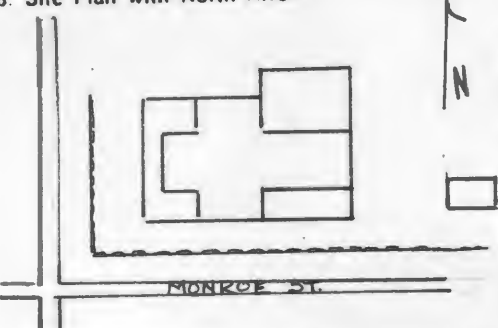




SK-AS-005-210

Office of Historic Preservation, P.O. Box 176, Jefferson City, Missouri 65101

HISTORIC INVENTORY

<p>1. No. 1. No.</p> <p>2. County 2. County</p> <p>3. Location of Negatives 3. Present Name(s)</p>	<p>4. Present Name(s)</p> <p>5. Other Name(s)</p>				
<p>L - 53</p> <p>Schuyler</p> <p>NEMO Regional Planning Comm.</p>	<p>McHenry Residence</p> <p>Baptist Parsonage, Schmid Residence</p>				
<p>6. Specific Location lot 11, blk. 11 Old Town, Lancaster SW$\frac{1}{4}$ of SE$\frac{1}{4}$ of Section 13 T 66 N, R 15 W</p> <p>7. City or Town If Rural, Township & Vicinity Lancaster</p> <p>8. Site Plan with North Arrow</p>  <p>9. Coordinates UTM Lat Long 15/540100/4485540</p>	<p>16. Thematic Category</p> <p>17. Date(s) or Period 1898-1900</p> <p>18. Style or Design Queen Anne</p> <p>19. Architect or Engineer</p> <p>20. Contractor or Builder</p> <p>21. Original Use, if apparent Residence</p> <p>22. Present Use Residence</p> <p>23. Ownership Public <input type="checkbox"/> Private <input checked="" type="checkbox"/></p> <p>24. Owner's Name & Address, if known Louise McHenry Lancaster, MO 63548</p> <p>25. Open to Public? Yes <input type="checkbox"/> No <input checked="" type="checkbox"/></p> <p>26. Local Contact Person or Organization NEMO Regional Planning Comm.</p> <p>27. Other Surveys in Which Included</p>				
<p>10. Site <input type="checkbox"/> Building <input checked="" type="checkbox"/> Structure <input type="checkbox"/> Object <input type="checkbox"/></p> <table border="1" style="width: 100%; border-collapse: collapse;"> <tr> <td style="width: 50%;">11. On National Register? Yes <input type="checkbox"/> No <input checked="" type="checkbox"/></td> <td style="width: 50%;">12. Is it Eligible? Yes <input checked="" type="checkbox"/> No <input type="checkbox"/></td> </tr> <tr> <td>13. Part of Estab. Hist. Dist.? Yes <input type="checkbox"/> No <input checked="" type="checkbox"/></td> <td>14. District Potent'l? Yes <input type="checkbox"/> No <input checked="" type="checkbox"/></td> </tr> </table> <p>15. Name of Established District</p>	11. On National Register? Yes <input type="checkbox"/> No <input checked="" type="checkbox"/>	12. Is it Eligible? Yes <input checked="" type="checkbox"/> No <input type="checkbox"/>	13. Part of Estab. Hist. Dist.? Yes <input type="checkbox"/> No <input checked="" type="checkbox"/>	14. District Potent'l? Yes <input type="checkbox"/> No <input checked="" type="checkbox"/>	<p>28. No. of Stories 1</p> <p>29. Basement? Yes <input type="checkbox"/> No <input checked="" type="checkbox"/></p> <p>30. Foundation Material concrete</p> <p>31. Wall Construction frame</p> <p>32. Roof Type & Material cross gable, asphalt</p> <p>33. No. of Bays Front 3 Side 3</p> <p>34. Wall Treatment clapboard</p> <p>35. Plan Shape irreg.</p> <p>36. Changes (Explain in #42) Addition <input checked="" type="checkbox"/> Altered <input type="checkbox"/> Moved <input type="checkbox"/></p> <p>37. Condition Interior Exterior good</p> <p>38. Preservation Underway? Yes <input type="checkbox"/> No <input checked="" type="checkbox"/></p> <p>39. Endangered? By What? Yes <input type="checkbox"/> No <input checked="" type="checkbox"/></p> <p>40. Visible from Public Road? Yes <input checked="" type="checkbox"/> No <input type="checkbox"/></p> <p>41. Distance from and Frontage on Road</p>
11. On National Register? Yes <input type="checkbox"/> No <input checked="" type="checkbox"/>	12. Is it Eligible? Yes <input checked="" type="checkbox"/> No <input type="checkbox"/>				
13. Part of Estab. Hist. Dist.? Yes <input type="checkbox"/> No <input checked="" type="checkbox"/>	14. District Potent'l? Yes <input type="checkbox"/> No <input checked="" type="checkbox"/>				
<p>42. Further Description of Important Features A large, ornate U-shaped Eastlake porch with delicate frieze & brackets wraps around the front facade and originally capped 3 entrances. The S bay, W facade entrance has been enclosed. The large central front facade window is 1 sash with a colored border glass transom and a pedimented header. To the rear of the front T-shaped block is a gabled ell with a large pent addition to the N and a pent porch which is now enclosed to the S.</p> <p>43. History and Significance The house was built as the parsonage to the Baptist Church, the building to its immediate N. Later it was the home of Mrs. Louis Schmid (Carrie Fenton). Lou Schmid was the son of Lewis and Mary Schafer Schmid. Mary Schafer was the daughter of Wm. Schafer (b. Prussia 1824) and Mary C. Kuthe (b. Germany 1824). The Schafer's married in 1847 and had 6 children. They moved to Lancaster in 1852 and Wm. Schafer (cont.)</p> <p>44. Description of Environment and Outbuildings Sitting on an embankment at the NE corner of Green and Monroe Sts., the house has a molded concrete block reinforcing wall and faces W. It is S of the Lancaster Square.</p>					
<p>45. Sources of Information</p> <p>Sanborn Maps 1898 Atlas 1910 History Personal Interviews with M. Judd, H. P. York, N. George, 4/81</p>	<p>46. Prepared by Linda Harper, HPS</p> <p>47. Organization NEMO Regional Planning Comm.</p> <p>48. Date 4/81 49. Revision Date(s)</p>				

43. became his large milling operation in 1857. Louis Schmid was on the Board of Directors of the Schuyler County Bank, a saloon keeper, and in 1907 was involved with the Schuyler County Clothing Company as its secretary.



BAPTIST CHURCH,

HISTORIC PHOTO
1916 Atlas
L-53 to right



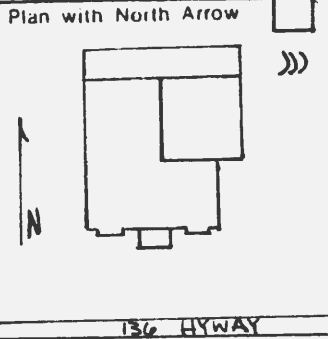


BAPTIST CHURCH,

SK AS-005 211

Office of Historic Preservation, P.O. Box 176, Jefferson City, Missouri 65101

HISTORIC INVENTORY

<p>1 No L - 54</p> <p>2 County Schuyler</p> <p>3 Location of Negatives NEMO Regional Planning Comm.</p>	<p>4. Present Name(s) Parson Residence</p> <p>5 Other Name(s) Melvin Residence</p>	1. No	
<p>6 Specific Location lots 3&4, blk. 2 Ow's Add., Lancaster SW$\frac{1}{4}$ of NE$\frac{1}{4}$ of Section 13 T 66 N, R 15 W</p> <p>7 City or Town If Rural, Township & Vicinity Lancaster</p> <p>8. Site Plan with North Arrow</p> <div style="text-align: center;">  </div> <p>9 Coordinates UTM Lat Long 15/540430/4485645</p>	<p>16. Thematic Category</p> <p>17 Date(s) or Period c. 1900</p> <p>18 Style or Design Vernacular</p> <p>19. Architect or Engineer</p> <p>20. Contractor or Builder</p> <p>21. Original Use, if apparent Residence</p> <p>22 Present Use Residence</p> <p>23 Ownership Public <input type="checkbox"/> Private <input checked="" type="checkbox"/></p> <p>24 Owner's Name & Address, if known Frank Parson Lancaster, MO 63548</p> <p>25. Open to Public? Yes <input type="checkbox"/> No <input checked="" type="checkbox"/></p> <p>26. Local Contact Person or Organization NEMO Regional Planning Comm.</p> <p>27. Other Surveys in Which Included</p>	<p>28. No. of Stories 1$\frac{1}{2}$</p> <p>29. Basement? Yes <input type="checkbox"/> No <input checked="" type="checkbox"/></p> <p>30. Foundation Material molded concrete block</p> <p>31. Wall Construction frame</p> <p>32. Roof Type & Material gable, asphalt sh.</p> <p>33. No. of Bays Front 3 Side 4</p> <p>34. Wall Treatment masonite siding</p> <p>35. Plan Shape irregular</p> <p>36. Changes Addition <input checked="" type="checkbox"/> (Explain in #42) Altered <input type="checkbox"/> Moved <input type="checkbox"/></p> <p>37. Condition Interior Exterior good</p> <p>38. Preservation Underway? Yes <input type="checkbox"/> No <input checked="" type="checkbox"/></p> <p>39. Endangered? By What? Yes <input checked="" type="checkbox"/> No <input type="checkbox"/> for sale</p> <p>40. Visible from Public Road? Yes <input checked="" type="checkbox"/> No <input type="checkbox"/></p> <p>41. Distance from and Frontage on Road</p>	2. County
<p>10 Site <input type="checkbox"/> Building <input checked="" type="checkbox"/> Structure <input type="checkbox"/> Object <input type="checkbox"/></p> <p>11. On National Register? Yes <input type="checkbox"/> No <input checked="" type="checkbox"/></p> <p>12 Is it Eligible? Yes <input checked="" type="checkbox"/> No <input type="checkbox"/></p> <p>13 Part of Estab Hist Dist? Yes <input type="checkbox"/> No <input checked="" type="checkbox"/></p> <p>14. District Potent'l? Yes <input type="checkbox"/> No <input checked="" type="checkbox"/></p> <p>15 Name of Established District</p>	<p>42. Further Description of Important Features Similar to the G type the house has a central wall dormer where there is an entrance. The central 1st story entrance has a 1 bay porch with doric columns. Flanking this entrance are shallow, rectangular bays with paired windows. Carved consoles support these bays. The newer siding obscures all other details. Windows are 1/1 or 4/4. A hip roofed ell with a N dormer projects to the N. To its E is a 1 story gable roofed addition and across the N facade is a pent section.</p> <p>43 History and Significance It is unknown who built the house or who the early owners were. Fred H. and Hazel Melvin raised a family here from 1930 to 1946. Late owners included Dale and Betty Beeler, Ethel Hoover and J.R. Dodson.</p> <p>44. Description of Environment and Outbuildings The residence faces S onto Washington Street or 136 Highway. It sits on an embankment. A cellar and frame, gabled shed are to the NE. The property is E of the business district.</p> <p>45 Sources of Information Personal interview with M. Judd, M. Roberts, 4/81</p>		4. Present Name(s)
<p>46. Prepared by Linda Harper, HPS</p> <p>47. Organization NEMO Regional Planning Comm</p> <p>48. Date 4/81</p> <p>49. Revision Date(s)</p>		5. Other Name(s)	



SK AS QJS 212

Office of Historic Preservation, P.O. Box 176, Jefferson City, Missouri 65101

HISTORIC INVENTORY

<p>1 No L 55</p> <p>2 County Schuyler</p> <p>3 Location of Negatives NEMO Regional Planning Comm.</p>	<p>4. Present Name(s) Dierling Property</p> <p>5 Other Name(s)</p> <p>Potter Residence, Crim Residence</p>	1. No					
<p>6 Specific Location Washington Street 136 Highway SW$\frac{1}{4}$ of SW$\frac{1}{4}$ of Section 18 T66N, R14W</p> <p>7 City or Town If Rural, Township & Vicinity Lancaster</p> <p>8 Site Plan with North Arrow</p> <div style="text-align: center;"> <p>136 HWY</p> </div> <p>9 Coordinates UTM Lat Long 15/540650/4485600</p>	<p>16. Thematic Category</p> <p>17 Date(s) or Period c. 1885</p> <p>18 Style or Design Carpenter Gothic</p> <p>19. Architect or Engineer</p> <p>20. Contractor or Builder</p> <p>21. Original Use, if apparent Residence</p> <p>22 Present Use Rental property</p> <p>23 Ownership Public <input type="checkbox"/> Private <input checked="" type="checkbox"/></p> <p>24. Owner's Name & Address, if known D. Raymond Dierling Lancaster, MO 63548</p> <p>25. Open to Public? Yes <input type="checkbox"/> No <input checked="" type="checkbox"/></p> <p>26. Local Contact Person or Organization NEMO Regional Planning Comm.</p> <p>27. Other Surveys in Which Included</p>	<p>28. No. of Stories 1$\frac{1}{2}$</p> <p>29. Basement? Yes <input type="checkbox"/> No <input checked="" type="checkbox"/></p> <p>30. Foundation Material molded concrete block</p> <p>31. Wall Construction frame</p> <p>32. Roof Type & Material cross gable, asphalt sh.</p> <p>33. No. of Bays Front 3 Side 3</p> <p>34. Wall Treatment asbestos siding</p> <p>35. Plan Shape irregular</p> <p>36. Changes Addition <input checked="" type="checkbox"/> Explain in #42 Altered <input type="checkbox"/> Moved <input checked="" type="checkbox"/></p> <p>37. Condition Interior Exterior fair</p> <p>38. Preservation Underway? Yes <input type="checkbox"/> No <input checked="" type="checkbox"/></p> <p>39. Endangered? By What? Yes <input checked="" type="checkbox"/> No <input type="checkbox"/> abandoned</p> <p>40. Visible from Public Road? Yes <input checked="" type="checkbox"/> No <input type="checkbox"/></p> <p>41. Distance from and Frontage on Road</p>	2. County				
<p>10 Site <input type="checkbox"/> Building <input checked="" type="checkbox"/> Structure <input type="checkbox"/> Object <input type="checkbox"/></p> <table border="1" style="width: 100%; border-collapse: collapse;"> <tr> <td style="width: 50%;">11. On National Register? Yes <input type="checkbox"/> No <input checked="" type="checkbox"/></td> <td style="width: 50%;">12. Is It Eligible? Yes <input checked="" type="checkbox"/> No <input type="checkbox"/></td> </tr> <tr> <td>13 Part of Estab Hist. Dist.? Yes <input type="checkbox"/> No <input checked="" type="checkbox"/></td> <td>14. District Potent'l? Yes <input type="checkbox"/> No <input checked="" type="checkbox"/></td> </tr> </table> <p>15. Name of Established District</p>	11. On National Register? Yes <input type="checkbox"/> No <input checked="" type="checkbox"/>	12. Is It Eligible? Yes <input checked="" type="checkbox"/> No <input type="checkbox"/>	13 Part of Estab Hist. Dist.? Yes <input type="checkbox"/> No <input checked="" type="checkbox"/>	14. District Potent'l? Yes <input type="checkbox"/> No <input checked="" type="checkbox"/>	<p>42. Further Description of Important Features Accenting the steeply pitched roof is a gable wall dormer with an entrance on the front (N) facade. At the NW corner is a pent porch which caps the two primary entrances and their transoms which are now closed. This porch has large chamfered wood posts and cut work brackets. Windows are 4/4, attenuated, have pedimented headers. Paired windows to the W are 1/1 and have arched top lights. There is also a wall dormer to the E and one to the S where there is a new pent addition at the SW corner. To the S of the main T-shaped block is a small pent room. Millwork is heavily molded.</p> <p>43. History and Significance B. B. Potter, a local doctor, owned the property at the turn of the center. Potter was operating the B. B. Potter and Company Drug Store as early as 1876. By 1916 it was owned by T. J. Morehead. In the 1930's, John and Ida Crim, retired farmer, lived in the house. Mr. and Mrs. Harry Stanley lived there and then sold it to Dale Beeler. The Beelers did not live there. Later D. Raymond & Doris Dierling owned (over)</p> <p>44. Description of Environment and Outbuildings The house sits on the E edge of Lancaster and faces N onto 136 Highway. It sits on an embankment with a metal outbuilding to the SW and a frame, pent roofed shed to the SE.</p> <p>45 Sources of Information 1898, 1916 Atlas Personal Interview with M. Judd, H. P. York, M. Roberts, 4/81 1888 History</p>	<p>46. Prepared by Linda Harper, HPS</p> <p>47. Organization NEMO Regional Planning Comm.</p> <p>48. Date 4/81</p> <p>49. Revision Date(s)</p>	4. Present Name(s)
11. On National Register? Yes <input type="checkbox"/> No <input checked="" type="checkbox"/>	12. Is It Eligible? Yes <input checked="" type="checkbox"/> No <input type="checkbox"/>						
13 Part of Estab Hist. Dist.? Yes <input type="checkbox"/> No <input checked="" type="checkbox"/>	14. District Potent'l? Yes <input type="checkbox"/> No <input checked="" type="checkbox"/>						
		5. Other Name(s)					

43. and lived there. Since about two years ago they have used it as rental property.

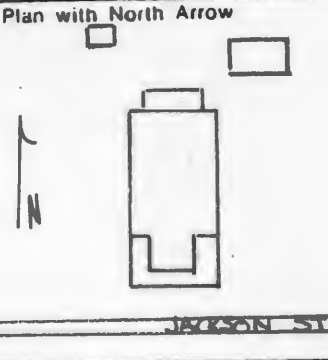




SK-AS 005-213

Office of Historic Preservation, P.O. Box 176, Jefferson City, Missouri 65101

HISTORIC INVENTORY

<p>1 No L - 56</p> <p>2 County Schuyler</p> <p>3 Location of Negatives NEMO Regional Planning Comm.</p>	<p>4. Present Name(s) York Property</p> <p>5. Other Name(s) McClain Residence</p>	1. No.					
<p>6 Specific Location Jackson Street NW 1/4 of SE 1/4 of Section 13 T 66 N, R 15 W</p> <p>7 City or Town II Rural, Township & Vicinity Lancaster</p> <p>8. Site Plan with North Arrow</p>  <p>9 Coordinates UTM Lat Long 15/540560/4485705</p>	<p>16. Thematic Category</p> <p>17 Date(s) or Period c 1900 - 1910</p> <p>18 Style or Design Vernacular with Queen Anne affinities</p> <p>19. Architect or Engineer</p> <p>20. Contractor or Builder S.P. McClain</p> <p>21. Original Use, if apparent Residence</p> <p>22 Present Use Residence</p> <p>23 Ownership Public <input type="checkbox"/> Private <input checked="" type="checkbox"/></p> <p>24. Owner's Name & Address, if known Roger York 1414 Cottage Lane Kirksville, MO 63501</p> <p>25. Open to Public? Yes <input type="checkbox"/> No <input checked="" type="checkbox"/></p> <p>26. Local Contact Person or Organization NEMO Regional Planning Comm.</p> <p>27. Other Surveys in Which Included</p>	<p>28. No. of Stories 2 1/2</p> <p>29. Basement? Yes <input checked="" type="checkbox"/> No <input type="checkbox"/></p> <p>30. Foundation Material molded concrete block</p> <p>31. Wall Construction frame</p> <p>32. Roof Type & Material hip, gable, asphalt sh</p> <p>33. No. of Bays Front 3 Side 3</p> <p>34. Wall Treatment clapboard</p> <p>35. Plan Shape irregular</p> <p>36. Changes (Explain in #42) Addition <input checked="" type="checkbox"/> Altered <input type="checkbox"/> Moved <input type="checkbox"/></p> <p>37. Condition Interior Exterior good</p> <p>38. Preservation Underway? Yes <input type="checkbox"/> No <input checked="" type="checkbox"/></p> <p>39. Endangered? By What? Yes <input type="checkbox"/> No <input checked="" type="checkbox"/></p> <p>40. Visible from Public Road? Yes <input checked="" type="checkbox"/> No <input type="checkbox"/></p> <p>41. Distance from and Frontage on Road</p>	2. County				
<p>10. Site <input type="checkbox"/> Building <input checked="" type="checkbox"/> Structure <input type="checkbox"/> Object <input type="checkbox"/></p> <table border="1" style="width: 100%; border-collapse: collapse;"> <tr> <td style="width: 50%;">11. On National Register? Yes <input type="checkbox"/> No <input checked="" type="checkbox"/></td> <td style="width: 50%;">12. Is it Eligible? Yes <input checked="" type="checkbox"/> No <input type="checkbox"/></td> </tr> <tr> <td>13. Part of Estab. Hist. Dist.? Yes <input type="checkbox"/> No <input checked="" type="checkbox"/></td> <td>14. District Potent'l? Yes <input type="checkbox"/> No <input checked="" type="checkbox"/></td> </tr> </table> <p>15. Name of Established District</p>	11. On National Register? Yes <input type="checkbox"/> No <input checked="" type="checkbox"/>	12. Is it Eligible? Yes <input checked="" type="checkbox"/> No <input type="checkbox"/>	13. Part of Estab. Hist. Dist.? Yes <input type="checkbox"/> No <input checked="" type="checkbox"/>	14. District Potent'l? Yes <input type="checkbox"/> No <input checked="" type="checkbox"/>	<p>42. Further Description of Important Features A 1 story hip roofed porch supported on doric columns extends across the S facade & wraps around the SE & SW corners. This front projecting bay has a gable roof & attic level window. The belcast roofline is accented by a wide molded entablature supported by capped cornerboards. Windows are 1/1 except on the front facade & a W facade window, both 1st story, which are wide, single sash & have narrow transoms. A small diamond shaped window in the foyer area accents the E facade. An Eastlake, 1 story pent porch caps the rear entrance.</p> <p>43. History and Significance The house was built by S.P. McClain, son of Martin & Sarah McClain. Born in 1863, he came to Lancaster for his education. He began work at age 16 for the Burlington Railroad. Ten years later he opened a saloon business & operated this until 1904 when the county was voted dry. In 1908 McClain went into the grocery business in partnership with his 2 sons, Lester & Virgil, operating 'bne of the leading (continued)</p> <p>44. Description of Environment and Outbuildings Facing S onto Jackson Street, the house sits on a sloping lot in the E part of Lancaster. Outbuildings include a gabled garage, a pent roofed chicken house & a board & batten, gable roofed barn to the N.</p>		4. Present Name(s)
11. On National Register? Yes <input type="checkbox"/> No <input checked="" type="checkbox"/>	12. Is it Eligible? Yes <input checked="" type="checkbox"/> No <input type="checkbox"/>						
13. Part of Estab. Hist. Dist.? Yes <input type="checkbox"/> No <input checked="" type="checkbox"/>	14. District Potent'l? Yes <input type="checkbox"/> No <input checked="" type="checkbox"/>						
<p>45 Sources of Information 1898, 1916 Atlas Private interview with H.P. York, 4/81 1910 History</p>	<p>46. Prepared by Linda Harper, HPS</p> <p>47. Organization NEMO Regional Planning Comm</p> <p>48. Date 4/81</p> <p>49. Revision Date(s)</p>		5. Other Name(s)				

43. most up-to-date groceries in Lancaster". Mr. McClain was married to Sadie Gravett in 1889 & they had 4 children

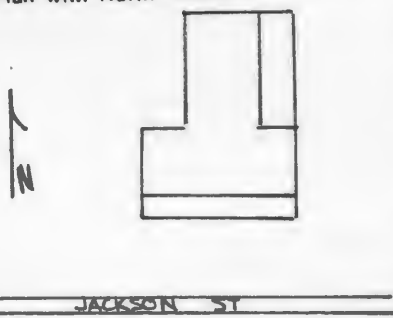
Following McClain, Judge Charles York purchased the house about 1917. Charles Monroe York, son of Leonard & Susannah York, was born 1886. (See York family history & early C.M. York history on L46). York married Clara Mae Parker (b. 1878) & they had 1 son, Harold Parker York. C.M. was elected Probate Judge & established a law practice. After Clara's death in 1912, Judge York & son moved to this house. They sold it to the Eb Fenton family when H. Parker moved to Bloomfield, Iowa to finish high school. The 2nd Mrs. York was Francis Schubert. The family moved to Des Moines & H.P. attended Drake University 7 years. During this time, C.M. married Alice Schooler, his 3rd wife. They returned to Lancaster c 1928 & bought the house back from the Fenton's. Alice died 1954, & Judge York lived in the house until his death in 1956. Under the ownership of son, H. Parker, & grandson, Roger, the house has been used as rental property.





Office of Historic Preservation, P.O. Box 176, Jefferson City, Missouri 65101

HISTORIC INVENTORY

1. No L - 57		4. Present Name(s) Wheeler Residence		1. No.
2. County Schuyler		5. Other Name(s)		
3. Location of Negatives NEMO Regional Planning Comm.		Mitchell Residence		
6. Specific Location Jackson Street NE 1/4 of SE 1/4 of Section 13 T 66 N, R 15 W		16. Thematic Category		2. County
7. City or Town If Rural, Township & Vicinity Lancaster		17. Date(s) or Period c 1890's		
8. Site Plan with North Arrow 		18. Style or Design Z type		
		19. Architect or Engineer		4. Present Name(s)
		20. Contractor or Builder		
		21. Original Use, if apparent Residence		
		22. Present Use Residence		5. Other Name(s)
		23. Ownership Public <input type="checkbox"/> Private <input checked="" type="checkbox"/>		
		24. Owner's Name & Address, if known J.B. Wheeler Lancaster, MO 63548		
9. Coordinates UTM Lat Long 15/540530/4485705		25. Open to Public? Yes <input type="checkbox"/> No <input checked="" type="checkbox"/>		5. Other Name(s)
10. Site <input type="checkbox"/> Building <input checked="" type="checkbox"/> Structure <input type="checkbox"/> Object <input type="checkbox"/>		26. Local Contact Person or Organization NEMO Regional Planning Comm.		
11. On National Register? Yes <input type="checkbox"/> No <input checked="" type="checkbox"/>		27. Other Surveys in Which Included		
12. Is it Eligible? Yes <input type="checkbox"/> No <input checked="" type="checkbox"/>		28. No. of Stories 1		5. Other Name(s)
13. Part of Estab. Hist. Dist.? Yes <input type="checkbox"/> No <input checked="" type="checkbox"/>		29. Basement? Yes <input type="checkbox"/> No <input checked="" type="checkbox"/>		
14. District Potent'l? Yes <input type="checkbox"/> No <input checked="" type="checkbox"/>		30. Foundation Material molded concrete block		
15. Name of Established District		31. Wall Construction frame		5. Other Name(s)
		32. Roof Type & Material cross gable, asphalt sh.		
		33. No. of Bays Front 3 Side 4		
		34. Wall Treatment clapboard		5. Other Name(s)
		35. Plan Shape T		
		36. Changes (Explain in #42) Addition <input type="checkbox"/> Altered <input type="checkbox"/> Moved <input type="checkbox"/>		
		37. Condition Interior Exterior good		5. Other Name(s)
		38. Preservation Underway? Yes <input type="checkbox"/> No <input checked="" type="checkbox"/>		
		39. Endangered? By What? Yes <input type="checkbox"/> No <input checked="" type="checkbox"/>		
		40. Visible from Public Road? Yes <input checked="" type="checkbox"/> No <input type="checkbox"/>		5. Other Name(s)
		41. Distance from and Frontage on Road		
42. Further Description of Important Features Typical of the Z type, the small house has a central entrance. Windows are 2/2 & trabeated. Extending across the front facade is a truncated, hip roofed porch supported on battered wooden columns. A gable ell is to the rear with a pent section to the E.				
43. History and Significance In 1898, the house was owned by D.N. (Mrs. Charles W.) Bunch. About 1900, Dr. E.L. Mitchell & his wife Allie Moore & family moved into the house. Elmer L. was one of 10 children born to Dr. William F. Mitchell (b. 1842 in Schuyler County) & Lizzie T. Marshall (b. Illinois 1846). They were married 1863 & moved to the University of Michigan from 1866 to 1868 where William received his medical degree. (continued)				
44. Description of Environment and Outbuildings Facing S onto Jackson St., the house is located in the E part of Lancaster. There is a frame shed to the rear.				
45. Sources of Information Private interview with Mrs. Collins, 2/81 1898, 1916 Atlas 1888 History			46. Prepared by Linda Harper, HPS	
			47. Organization NEMO Regional Planning Comm.	
			48. Date 4/81	
			49. Revision Date(s)	

43. Returning to Lancaster to practice, William was the only member of the AMA in Schuyler County in 1885. He was a surgeon for the Keokuk & Western Railroad & the U.S. Pension Examining Surgeon. His son, E.L., followed in his father's footsteps & also became a doctor, practicing in Glenwood a while before establishing an office in Lancaster. He was also involved with the Opera House (L-87).

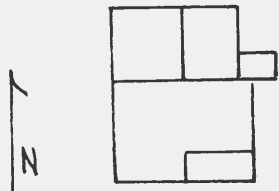
Following the Mitchell's, another family lived here & then the Birney Collins owned it from 1954-61. Mr. Collins was a school teacher. The Wheelers purchased it in 1961.





HISTORIC INVENTORY

SK AS 005-215

1 No L - 58		4. Present Name(s) Schmid Estate		1. No
2 County Schuyler		5 Other Name(s)		
3 Location of Negatives NEMO Regional Planning Comm.		Melvin Residence		
6 Specific Location Jackson Street NE 1/4 of SE 1/4 of Section 13 T 66 N, R 15 W		16. Thematic Category		2. County
		17 Date(s) or Period c 1880's-95		
7 City or Town If Rural, Township & Vicinity Lancaster		18 Style or Design Vernacular		4. Present Name(s)
8. Site Plan with North Arrow 		19. Architect or Engineer		
		20. Contractor or Builder		5. Other Name(s)
21. Original Use, if apparent Residence		28. No. of Stories		
22 Present Use Residence		29. Basement? Yes <input type="checkbox"/> No <input checked="" type="checkbox"/>		
23 Ownership Public <input type="checkbox"/> Private <input checked="" type="checkbox"/>		30. Foundation Material Stone and concrete		
24 Owner's Name & Address, if known P. Schmid Estate Lancaster, MO 63548		31. Wall Construction frame		
25. Open to Public? Yes <input type="checkbox"/> No <input checked="" type="checkbox"/>		32. Roof Type & Material cross gable, asphalt sh		
26 Local Contact Person or Organization NEMO Regional Planning Comm.		33. No. of Bays Front 3 Side 3		
27. Other Surveys in Which Included		34. Wall Treatment clapboard		
9 Coordinates Lat Long 15/540410/4485700		35. Plan Shape irreg		5. Other Name(s)
		36. Changes (Explain in #42) Addition <input checked="" type="checkbox"/> Altered <input type="checkbox"/> Moved <input type="checkbox"/>		
10 Site <input type="checkbox"/> Building <input checked="" type="checkbox"/> Structure <input type="checkbox"/> Object <input type="checkbox"/>		37. Condition Interior good Exterior good		
11. On National Register? Yes <input type="checkbox"/> No <input checked="" type="checkbox"/>		38. Preservation Underway? Yes <input type="checkbox"/> No <input checked="" type="checkbox"/>		
12. Is It Eligible? Yes <input checked="" type="checkbox"/> No <input type="checkbox"/>		39. Endangered? By What? Yes <input type="checkbox"/> No <input checked="" type="checkbox"/>		
13 Part of Estab. Hist. Dist.? Yes <input type="checkbox"/> No <input checked="" type="checkbox"/>		40. Visible from Public Road? Yes <input checked="" type="checkbox"/> No <input type="checkbox"/>		
14. District Potenti'l? Yes <input type="checkbox"/> No <input checked="" type="checkbox"/>		41. Distance from and Frontage on Road		
15 Name of Established District		42. Further Description of Important Features A pent porch on doric columns extends across the irregular front (S) facade. The primary entrance is the E bay of the front gable end. Windows are 2/2 and trabeated. A gable ell and pent room are to the rear. There is a later (c 1930) gabled vestibule to the E.		
43. History and Significance Winfred Melvin was the son of Levi and Mary Reed Melvin and was born 1867. He was educated at the Lancaster High School. In 1894 he went into partnership with Clyde L. Starrett and bought the "Lancaster Excelsior." He published it until 1898 when he sold it to J. R. Rippey. W. Melvin then moved to Jefferson City and held a Senate Clerkship during the 40th General Assembly. Returning to Lancaster, he went (Continued on back)				
44 Description of Environment and Outbuildings The house faces S onto Jackson St. and is in the E part of Lancaster. A small gabled frame shed is to the NE				
45 Sources of Information 1898, 1916 Atlas 1910 History Personal Interview with Mrs. Collins, 2/81		46. Prepared by Linda Harper, HPS		
		47. Organization NEMO Regional Planning Comm.		
		48. Date 4/81		
		49 Revision Date(s)		

43. into partnership with R. W. Briggs and established the 1st telephone exchange in Schuyler County which operated until 1905 when it sold to the Bell System. He then engaged in the feed and grain business in Lancaster. In 1909, Melvin again purchased the Lancaster Excelsior. This paper had been established in 1866 as a Republican paper but was changed to Democratic politics in 1871.

After Melvin, the property was the home of George and Partha Schmid (c 1930-1980). George Schmid, son of Lewis and Mary Shaffer Schmid, was born in Lancaster 1875. Educated at the Lancaster schools and at the Warsaw, IL Catholic Schools, he returned to Lancaster in 1880 and worked from 1881 to 1887 at the W. B. Murphy Mercantile Co. He then ran a grocery business for 2 years. Later he worked for Mills and Garges. By 1890 he was in partnership with J. C. Mills and J. J. Schubert, but moved in 1906 to Kirksville with the Mills and Garges business. In 1907 George and several others bought the Schuyler County Clothing Company (L-64). After his death, his wife Partha continued to live in the house until her death in February of 1981.



HISTORIC PHOTO 1910 HISTORY
W. MELVIN

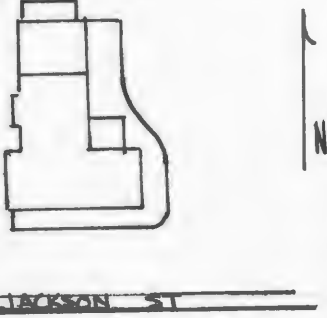




SK-AS-006-216

Office of Historic Preservation, P.O. Box 176, Jefferson City, Missouri 65101

HISTORIC INVENTORY

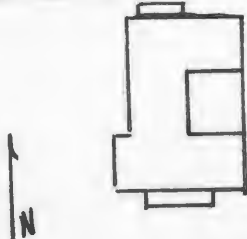
<p>1. No. L - 59</p> <p>2. County Schuyler</p> <p>3. Location of Negatives NEMO Regional Planning Comm.</p>	<p>4. Present Name(s) Collins Residence</p> <p>5. Other Name(s) Deutschman Residence</p>	1. No.	
<p>6. Specific Location Jackson ST NE 1/4 of SE 1/4 of Section 13 T 66 N, R 15 W</p> <p>7. City or Town If Rural, Township & Vicinity Lancaster</p> <p>8. Site Plan with North Arrow</p>  <p>9. Coordinates UTM Lat Long 15/540380/4485700</p>	<p>16. Thematic Category</p> <p>17. Date(s) or Period c 1895</p> <p>18. Style or Design Vernacular with Queen Anne affinities</p> <p>19. Architect or Engineer</p> <p>20. Contractor or Builder R. Deutschman</p> <p>21. Original Use, if apparent Residence</p> <p>22. Present Use Residence</p> <p>23. Ownership Public <input type="checkbox"/> Private <input checked="" type="checkbox"/></p> <p>24. Owner's Name & Address, if known Mr & Mrs. Birney Collins Lancaster, MO 63548</p> <p>25. Open to Public? Yes <input type="checkbox"/> No <input checked="" type="checkbox"/></p> <p>26. Local Contact Person or Organization NEMO Regional Planning Comm.</p> <p>27. Other Surveys in Which Included</p>	<p>28. No. of Stories 1</p> <p>29. Basement? Yes <input type="checkbox"/> No <input checked="" type="checkbox"/></p> <p>30. Foundation Material molded concrete block</p> <p>31. Wall Construction frame</p> <p>32. Roof Type & Material cross gable, asphalt sh</p> <p>33. No. of Bays Front 4 Side 3</p> <p>34. Wall Treatment clapboard</p> <p>35. Plan Shape irreg</p> <p>36. Changes Addition <input checked="" type="checkbox"/> (Explain in #42) Altered <input type="checkbox"/> Moved <input type="checkbox"/></p> <p>37. Condition Interior Exterior good</p> <p>38. Preservation Underway? Yes <input type="checkbox"/> No <input checked="" type="checkbox"/></p> <p>39. Endangered? Yes <input type="checkbox"/> By What? No <input checked="" type="checkbox"/></p> <p>40. Visible from Public Road? Yes <input checked="" type="checkbox"/> No <input type="checkbox"/></p> <p>41. Distance from and Frontage on Road</p>	2. County
<p>42. Further Description of Important Features A large, truncated porch with doric columns extends across the front (S) facade, capping the off center entrance, and wraps around the SE corner to join a pent porch with turned posts and scroll brackets at the NE corner. Windows are generally 1/1 and trabeated, except for a wide 1 sash window with a narrow transom to the W of the front entrance. On the W facade of the rear ell is a shallow rectangular bay. A gabled room and a pent room are to the N. Gable ends are filled with fishscale shingles. The interior is accented by Eastlake millwork.</p> <p>43. History and Significance The house was probably built by R. Deutschman. Both Mr. and Mrs. (Sophie) Deutschman were from Germany. Beginning in 1907, Mr. Deutschman served as manager for the Schuyler County Clothing Company. He later was a saloon keeper. They had 1 daughter, Elsie who continued to live in the house. She was a school teacher. Mr. and Mrs. Birney Collins bought the house in 1965. Mr. Collins is a retired school teacher</p> <p>44. Description of Environment and Outbuildings To the NE of the house is a well and a hip roofed garage. The house which faces S is located in the E part of Lancaster.</p>		4. Present Name(s)	
<p>45. Sources of Information 1898, 1916 Atlas Personal Interviews with Mrs. B. Collins, 3/81 1910 History</p>		<p>46. Prepared by Linda Harper, HPS</p> <p>47. Organization NEMO Regional Planning Comm</p> <p>48. Date 3/81</p> <p>49. Revision Date(s)</p>	5. Other Name(s)



SK-AS-005-217

Office of Historic Preservation, P.O. Box 176, Jefferson City, Missouri 65101

HISTORIC INVENTORY

1. No <div style="text-align: center;">L60</div>		4. Present Name(s) <div style="text-align: center;">Crump Property, Fifer Residence</div>		1. No.
2. County <div style="text-align: center;">Schuyler</div>		5. Other Name(s)		
3. Location of Negatives <div style="text-align: center;">NEMO Regional Planning Comm.</div>		<div style="text-align: center;">Maize Residence</div>		
6. Specific Location Jackson Street NE 1/4 of Section 13 T66N, R15W		16. Thematic Category		2. County
		17. Date(s) or Period <div style="text-align: center;">c 1880's</div>		
7. City or Town If Rural, Township & Vicinity <div style="text-align: center;">Lancaster</div>		18. Style or Design <div style="text-align: center;">Vernacular</div>		4. Present Name(s)
8. Site Plan with North Arrow 		19. Architect or Engineer		
		20. Contractor or Builder		5. Other Name(s)
9. Coordinates UTM Lat Long 15/540325/4485700		21. Original Use, if apparent <div style="text-align: center;">Residence</div>		
10. Site: <input type="checkbox"/> Building <input checked="" type="checkbox"/> Structure: <input type="checkbox"/> Object: <input type="checkbox"/>		22. Present Use <div style="text-align: center;">Residence/Rental</div>		
		23. Ownership Public <input type="checkbox"/> Private <input checked="" type="checkbox"/>		
11. On National Register? Yes <input type="checkbox"/> No <input checked="" type="checkbox"/>		24. Owner's Name & Address, if known <div style="text-align: center;">Alice Crump Lancaster, MO 63548</div>		6. Other Name(s)
12. Is it Eligible? Yes <input checked="" type="checkbox"/> No <input type="checkbox"/>		25. Open to Public? Yes <input type="checkbox"/> No <input checked="" type="checkbox"/>		
13. Part of Estab. Hist. Dist.? Yes <input type="checkbox"/> No <input checked="" type="checkbox"/>		26. Local Contact Person or Organization <div style="text-align: center;">NEMO Regional Planning Comm.</div>		
14. District Potent'l? Yes <input type="checkbox"/> No <input checked="" type="checkbox"/>		27. Other Surveys in Which Included		
15. Name of Established District		28. No. of Stories <div style="text-align: center;">1</div>		7. Other Name(s)
		29. Basement? Yes <input type="checkbox"/> No <input checked="" type="checkbox"/>		
		30. Foundation Material <div style="text-align: center;">molded concrete block</div>		
		31. Wall Construction <div style="text-align: center;">frame</div>		
		32. Roof Type & Material <div style="text-align: center;">cross gable, asphalt sh.</div>		
		33. No. of Bays Front <div style="text-align: center;">4</div> Side <div style="text-align: center;">3</div>		
		34. Wall Treatment <div style="text-align: center;">asbestos siding</div>		
		35. Plan Shape <div style="text-align: center;">irregular</div>		
		36. Changes (Explain in #42) Addition <input checked="" type="checkbox"/> Altered <input type="checkbox"/> Moved <input type="checkbox"/>		
		37. Condition Interior <div style="text-align: center;">fair</div> Exterior <div style="text-align: center;">fair</div>		
		38. Preservation Underway? Yes <input type="checkbox"/> No <input checked="" type="checkbox"/>		
		39. Endangered? By What? Yes <input type="checkbox"/> No <input checked="" type="checkbox"/>		
		40. Visible from Public Road? Yes <input checked="" type="checkbox"/> No <input type="checkbox"/>		
		41. Distance from and Frontage on Road		
42. Further Description of Important Features The primary entrance is off center, has a narrow transom and is protected by a truncated, hip roofed porch which extends across the S facade. This porch has doric columns. Windows are trabeated and 1/1. An L-shaped gable section projects to the rear (N) and has a small pent section to its E and N.				
43. History and Significance John R. Maize (Mays), a son of Abraham and Elizabeth Maize, was born in Schuyler County in 1844. He married Susan M. Reed in 1868 and they had 4 children; Mary, A. Green, Annie (Amy) and G. Allen. Having served 3 years in Company K of the 39th Missouri Unit during the Civil War, he returned to the area, married and farmed. The family moved into this house in 1895 when they came to Lancaster. (over)				
44. Description of Environment and Outbuildings Located in the E part of town, the house faces S onto Jackson Street. There are no outbuildings.				
45. Sources of Information 1898, 1916 Atlas Personal Interview with Mrs. B. Collins, 3/81, M. Fear 5/81 1910 History			46. Prepared by <div style="text-align: center;">Linda Harper, HPS</div> 47. Organization NEMO Regional Planning Comm. 48. Date 3/81 49. Revision Date(s) 5/81	

43. J. R. ran a boarding house for 4 years and then entered into the livery business in 1899 with his sons. Maize and Sons was a general livery and bus business. Upon J.R.'s death, daughter Amy continued to live in the house until c. 1950.

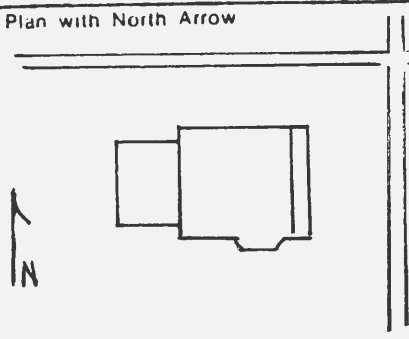




SK AS 005 219

Office of Historic Preservation, P.O. Box 176, Jefferson City, Missouri 65101

HISTORIC INVENTORY

1 No L 61		4. Present Name(s) J & G Used Cars		1. No
2 County Schuyler		5 Other Name(s)		
3 Location of Negatives NEMO Regional Planning Comm.		Duckworth Residence, Maize Residence		
6 Specific Location lots 1, 2, blk 6, Old Town, Lancaster NW $\frac{1}{4}$ of SE $\frac{1}{4}$ of Section 13 T66N, R15W		16. Thematic Category		2. County
		17 Date(s) or Period c. 1910-15		
7 City or Town Lancaster		18 Style or Design Queen Anne		4. Present Name(s)
8. Site Plan with North Arrow 		19. Architect or Engineer		
9 Coordinates UTM Lat Long 15/540200/4485750		20. Contractor or Builder		5. Other Name(s)
		21. Original Use, if apparent Residence		
10. Site () Building (x)		22 Present Use Residence & Commercial		
11. On National Register? Yes () No (x)		23 Ownership Public () Private (x)		
12 Is It Eligible? Yes (x) No ()		24 Owner's Name & Address, if known Johnnie Bittle Lancaster, MO 63548		
13 Part of Estab Hist Dist.? Yes () No (x)		25. Open to Public? Yes () No (x)		
14. District Potent'l? Yes () No (x)		26. Local Contact Person or Organization NEMO Regional Planning Comm.		
15. Name of Established District		27. Other Surveys in Which Included		
42. Further Description of Important Features Combining the Box & Queen Anne styles, the house is built on the 2/3rds plan with a truncated porch extending across the primary (E) facade. It has ornate fluted columns with composite capitals. Windows are 1/1, some are paired, and there is a 2 story polygonal bay to the S. A 1 $\frac{1}{2}$ story hip roofed room is to the rear and has a gable wall dormer on the W facade.		28. No. of Stories 2		1. No
		29. Basement? Yes (x) No ()		
43. History and Significance Following the death of Avram Green Maize, Mrs. Lula May Burns Maize and her daughter Edna and Mabel purchased this house from Mrs. Charlie Duckworth. Charlie Duckworth ran a drug business on the square. Green Maize operated the Lancaster Hotel (L-81). He was the son of J. R. and Susan M. Reed Maize, who were married 1868. A. G. ran a drug store on the N side before he married, at which time they moved (over)		30. Foundation Material molded concrete block		2. County
		31. Wall Construction frame		
44. Description of Environment and Outbuildings Located on the SW corner of Jefferson and Liberty Streets in the NE part of Lancaster, the house faces E. There are no outbuildings.		32. Roof Type & Material hip, asphalt sh.		4. Present Name(s)
		33. No. of Bays Front 2 Side 3		
45 Sources of Information Sanborn Maps 1898, 1916 Atlas Personal Interview with Mabel Fear 5/81		34. Wall Treatment vinyl siding		5. Other Name(s)
		35. Plan Shape rectangular		
46. Prepared by Linda Harper, HPS		36. Changes (Explain in #42) Addition (x) Altered () Moved ()		
		37. Condition Interior Exterior good		
47. Organization Regional Planning Comm		38. Preservation Underway? Yes () No (x)		
		39. Endangered? By What? Yes () No (x)		
48. Date 3/81		40. Visible from Public Road? Yes (x) No ()		
		41. Distance from and Frontage on Road		
49 Revision Date(s) 5/81		46. Prepared by Linda Harper, HPS		
		47. Organization Regional Planning Comm		

43. to a farm N of Lancaster (L-15). About 1904-5, he returned to town and was in the livery business with his father and brother, G. Allen. About 1930 he purchased the Lancaster Hotel and operated it until his death in the mid 1940's. Later P. O. Fenton lived here. It was then divided into apartments by Max Beeler and is now used as an auto sales office and antique furniture shop.

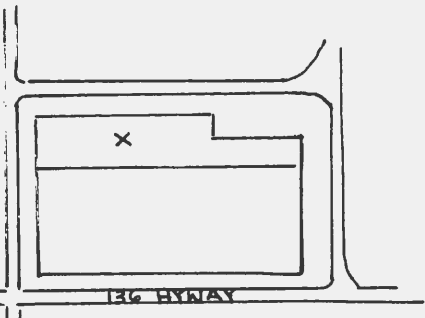




SK-AS 005-219

Office of Historic Preservation, P.O. Box 176, Jefferson City, Missouri 65101

HISTORIC INVENTORY

1 No L - 62		4. Present Name(s) USDA-Agriculture Stabilization & Conservation Office		1. No.
2 County Schuyler		5 Other Name(s)		
3 Location of Negatives NEMO Regional Planning Comm. CC. Friedrich Hardware & Stoves				
6 Specific Location lot 8, blk 7, Old Town, Lancaster NW $\frac{1}{4}$ of SE $\frac{1}{4}$ of Section 13 T 66 N, R 15 W		16. Thematic Category		2. County
		17 Date(s) or Period c 1880's		
7 City or Town If Rural, Township & Vicinity Lancaster		18 Style or Design Vernacular		4. Present Name(s)
8. Site Plan with North Arrow 		19. Architect or Engineer		
9 Coordinates UTM Lat Long 15/540100/4485650		20. Contractor or Builder		5. Other Name(s)
		21. Original Use, if apparent Commercial		
10. Site II Building XI Structure II Object II		22 Present Use Office		
		23 Ownership Public II Private II		
11. On National Register? Yes II No X		24 Owner's Name & Address, if known Bank of Lancaster Lancaster, MO 63548		3. No. of Stories
		12. Is II Eligible? Yes XI No II		
13 Part of Estab Hist Dist.? Yes II No X		25. Open to Public? Yes XI No II		29. Basement? Yes IX No I.
14. District Potent'l? Yes II No X		26 Local Contact Person or Organization NEMO Regional Planning Comm.		
15 Name of Established District		27. Other Surveys in Which Included		30. Foundation Material brick
42. Further Description of Important Features Built in several sections to extend almost the full depth of the lot, the building retains its pressed metal projecting cornice on the front facade. Two wide blank spaces originally were painted with the advertising sign. The large transoms over the storefront windows have been closed. The central entrance has been altered from a double leaf type to a single leaf door with sidelights. The S wall is a common wall, the N wall has been stuccoed over, and the rear wall is sheathed with a board & batten metal siding. There are 2 doors on this rear (E) facade.		31. Wall Construction brick		32. Roof Type & Material parapet
		32. Condition Interior Exterior good		
43. History and Significance CC Friedrich's stoves and tinware business was listed in business in Lancaster in 1866, 1876, & 1888. By c.1894 there was a Tinshop at this location. It is listed as Hardware & Tinshop in 1900 with a rear addition. Friedrich is known to be here about this time (and probably early). By 1928 the Hardware business was in the front with the Tin shop to the rear. Carl Friedrich remained (Continued on back)		33. No. of Bays Front 3 Side 0		34. Wall Treatment common bond, stucco
		34. Changes (Explain in #42) Addition: Altered X Moved I		
44 Description of Environment and Outbuildings Facing W, the building is located on the E side of the Lancaster Square. There are no outbuildings.		35. Plan Shape rec		36. Preservation Underway? Yes II No X
		36. Endangered? By What? Yes II No X		
45 Sources of Information 1888 History SCHS--AF--Photos Sanborn Maps Personal Interviews with B. Shively, M. Roberts, N. George, M. Judd, H. P. York, G. Geery April, 1981		37. Visible from Public Road? Yes X No II		38. Distance from and Frontage on Road
		38. Date 4/81		
		46. Prepared by Linda Harper, HPS		47. Organization NEMO Regional Planning Comm
		47. Organization NEMO Regional Planning Comm		
		48. Date 4/81		49. Revision Date(s)
		49. Revision Date(s)		

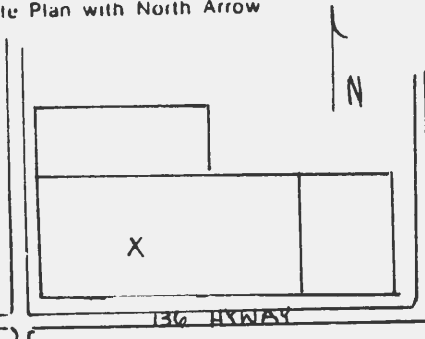
43. in business here until the mid 1940's. Other owners include Kirby's Appliance and Frosty Slavin's Hardware. It stood vacant for sometime until the USDA office went into it in c. 1972. Owned by the Bank of Lancaster it is scheduled for demolition at the end of the current lease.





HISTORIC INVENTORY

SK A5 005 220

1 No L - 63		4. Present Name(s) IOOF Lodge (2d Story), Crull & Sons Plumbing (N), Dorothy's Clothing (S)		1. No
2 County Schuyler		5 Other Name(s) Schuyler County		
3 Location of Negatives NEMO Regional Planning Comm.		Murphy & Miller Co., McClain's Dry Good, Clothing Co		
6 Specific Location lot 9, blk 7, Old Town, Lancaster NW¼ of SE¼ of Section 13 T 66 N, R 15 W		16. Thematic Category		2. County
		17 Date(s) or Period c 1880's		
7 City or Town If Rural, Township & Vicinity Lancaster		18. Style or Design Vernacular		4. Present Name(s)
8 Site Plan with North Arrow 		19. Architect or Engineer		
9 Coordinates UTM Lat Long 15/540100/4485640		20. Contractor or Builder		5. Other Name(s)
		21. Original Use, if apparent Commercial		
10 Site: <input type="checkbox"/> Building: <input checked="" type="checkbox"/> Structure: <input type="checkbox"/> Object: <input type="checkbox"/>		22 Present Use Commercial		
11. On National Register? Yes <input type="checkbox"/> No <input checked="" type="checkbox"/>		23 Ownership Public <input type="checkbox"/> Private <input checked="" type="checkbox"/>		
12. Is It Eligible? Yes <input checked="" type="checkbox"/> No <input type="checkbox"/>		24 Owner's Name & Address, Lathum & if known Dorothy Partin (S), & Wayne Crull (N), & IOOF (2d story); Lancaster, MO 63548		
13 Part of Estab Hist Dist.? Yes <input type="checkbox"/> No <input checked="" type="checkbox"/>		25. Open to Public? Yes <input checked="" type="checkbox"/> No <input type="checkbox"/>		
14. District Potent'l? Yes <input type="checkbox"/> No <input checked="" type="checkbox"/>		26. Local Contact Person or Organization NEMO Regional Planning Comm.		
15. Name of Established District		27. Other Surveys in Which Included		
42. Further Description of Important Features A corbelled denticulated and sawtooth cornice accents the parapet on the W and S facade. Second story windows are attenuated with corbelled straight-side arch hoodmolds. Many are boarded up or partially boarded up. There is an entrance as the E bay of the S facade 2d story level which leads to the hall area. All of the 2d story is used by the IOOF & Rebecca Lodges. The 1st story is divided into 2 storefronts. The N one retains its large windows and inset central entrance with flanking fluted columns, however the large transoms are (Continued on back)		28. No. of Stories 2		1. No
		29. Basement? Yes <input checked="" type="checkbox"/> No <input type="checkbox"/>		
		30. Foundation Material stone		2. County
		31. Wall Construction brick		
		32. Roof Type & Material parapet		4. Present Name(s)
		33. No. of Bays Front 6 Side 7		
		34. Wall Treatment commonbond		
		35. Plan Shape rec.		
		36. Changes (Explain in #42) Addition: <input type="checkbox"/> Altered <input checked="" type="checkbox"/> Moved <input type="checkbox"/>		
		37. Condition Interior <input type="checkbox"/> Exterior good <input type="checkbox"/>		
		38. Preservation Underway? Yes <input type="checkbox"/> No <input checked="" type="checkbox"/>		
		39. Endangered? By What? Yes <input type="checkbox"/> No <input checked="" type="checkbox"/>		
		40. Visible from Public Road? Yes <input checked="" type="checkbox"/> No <input type="checkbox"/>		
		41. Distance from and Frontage on Road		
43. History and Significance In 1885 W. P. Murphy and Henry A. Miller formed a partnership and established the firm of Murphy & Miller which "does one of the most extensive businesses in the county. They are energetic business men, and carry a fine stock of goods, and do the largest business in their line in Lancaster." Murphy was born in MO in 1846, the youngest of 11 children born to Ruel and Elizabeth Murphy, both (Continued on back)				
44. Description of Environment and Outbuildings The building faces W and sits at the SE corner of the Lancaster Square. There are no outbuildings. A raised concrete sidewalk runs along the S facade.				
45. Sources of Information 1885, 1910 History Sanborn Maps 1898 Atlas Personal Interviews with B. Shively, M. Roberts, N. George, M. Judd, H. P. York, G. Geery, 4/81		46. Prepared by Linda Harper, HPS 47. Organization NEMO Regional Planning Comm 48. Date 4/81 49. Revision Date(s)		

42. enclosed. The S facade has been reworked. A large sign and awning covers the transom area. New windows set at an angle flank the central entrance. The fluted cast metal columns remain. To the rear are 1 story brick sections. On the N facade is a large Murphy and Miller sign painted onto the brick. A Murphy's sign, a Strand Theatre sign and a Schmid sign are painted on the S facade.
43. of Virginia. He came to Lancaster in 1869 and established a grocery. From 1875-79 he was in partnership with C. W. Bunch. In 1868 he married Dora Board and they had 1 child. She died in 1870 and 3 years later he married Ida Walker and they had 3 children. Miller was born in Wisconsin in 1854 to A. D. & J. B. M. Miller who were married in 1843. At age 12 he was apprenticed to the Lancaster Exelsoir. In 1871, he and S. A. Dysert purchased the paper and in 1873 Miller was the sole owner. W. M. Hunter traded him a stock of general merchandise for the paper in 1883. Miller married Ella Potter, daughter of W. S. Potter in 1875 and they had 3 children. He served as county treasurer from 1882 to 1884. Murphy and Miller also had a grain warehouse and dealt in grain as early as 1888.

In 1894 the N side was a drug store and there was a dry goods on the S, the Hall was on the 2d floor and a warehouse was to the rear. In 1905, the McClain-Cook Mercantile Co. was incorporated and succeeded Woodward and McClain (1903) which had a Hardware (N), Dry Goods (S) Hall (2d), and Grocery (rear). The officers were J. T. Underwood, Pres.; P. M. Lind, V.P.; Homer Cook, Treasurer; W. L. McClain, Secretary. Comments from the 1910 History include: "The building occupied by McClain and Cook is one of the largest showrooms in Lancaster.", "The motto of the firm is 'Best Goods--Lowest Prices.'", and company policy was "'Buy the best possible for the price your customers will pay; sell as near cost as consistent; keep advertising the fact that you are in business.'" In 1909, the building was used for Clothing (N), Dry Goods (S), Hall (2d), and Queensware to the rear.

W. L. McClain was the son of Robert and Jennie Hale McClain and was born 1869 near Lancaster. He taught 8 terms, in 1892 was appointed Engrossing Clerk for the MO Legislature, and clerked at Figge & Briggs general store. In 1900-03, he managed a branch store in Iowa for Figge and Briggs. Forming a partnership with William Woodward and Son in 1903, they purchased the W. P. Murphy Store. In 1906 he and H. W. Cook formed their mercantile company. McClain married 1893 to Liddie Baldwin and they had 1 daughter. H. W. Cook, son of George W. and Elizabeth Shelton Cook, was born 1883 in MO. In 1903 he entered the mercantile trade in Unionville with the Jackson Mercantile Co. and remained there until his move to Lancaster in 1906. He married Cleola Elms in 1909.

Later the Schuyler County Clothing Company was also housed here. Then at some point (c 1930), the 1st story was divided into 2 stovefronts. Owners of the N part include Head TV, P. N. Kerby Electric, Darr Electric, and Crull & Sons Plumbing. Those in the S part include the Strand Theatre operated by Glen Boulton, Roy Danford, and Jim Russell respectively until the early 1950's; Norman's Second-hand Store; Pearl Webster Clothing; and the current business, Dorothy's Clothing.



Dorothy's Clothing

NO
PARKING
ON
CORNERS



H. W. COOK

...a Christian
...am, was born July
...nber of the Masonic and M.



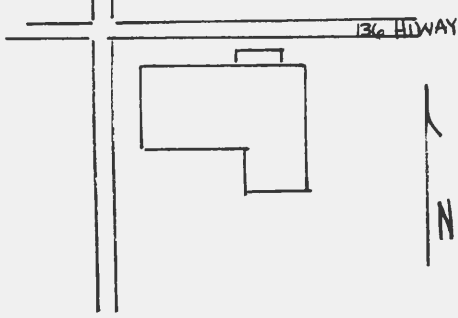
W. L. McCLAIN

...member of the Christian church. I

SK-A3 005 221

Office of Historic Preservation, P.O. Box 176, Jefferson City, Missouri 65101

HISTORIC INVENTORY

1 No L - 64		4 Present Name(s) Baptist Church Property		1. No
2 County Schuyler		5 Other Name(s)		
3 Location of Negatives NEMO Regional Planning Comm.		Palmer House, Schuyler County Clothing Co.		
6 Specific Location lot 9, blk 11, Old Town, Lancaster SW $\frac{1}{4}$ of SE $\frac{1}{4}$ of Section 13 T 66 N, R 15 W		16. Thematic Category		2. County
		17 Date(s) or Period 1873		
7 City or Town If Rural, Township & Vicinity Lancaster		18 Style or Design Italianate		4. Present Name(s)
8 Site Plan with North Arrow 		19 Architect or Engineer		
9 Coordinates UTM Lat Long 15/540100/4485600		20 Contractor or Builder		5. Other Name(s)
		21. Original Use, if apparent Hotel & Storefronts		
10 Site: <input type="checkbox"/> Building <input checked="" type="checkbox"/> Structure: <input type="checkbox"/> Object: <input type="checkbox"/>		22 Present Use Abandoned		
11. On National Register? Yes <input type="checkbox"/> No <input checked="" type="checkbox"/>		23 Ownership Public <input type="checkbox"/> Private <input checked="" type="checkbox"/>		
12. Is It Eligible? Yes <input checked="" type="checkbox"/> No <input type="checkbox"/>		24 Owner's Name & Address, if known Baptist Church Lancaster, MO		
13 Part of Estab Hist. Dist.? Yes <input type="checkbox"/> No <input checked="" type="checkbox"/>		25 Open to Public? Yes <input type="checkbox"/> No <input checked="" type="checkbox"/>		
14 District Potent'l? Yes <input type="checkbox"/> No <input checked="" type="checkbox"/>		26 Local Contact Person or Organization NEMO Regional Planning Comm.		
15 Name of Established District		27. Other Surveys in Which Included		
42. Further Description of Important Features The front facade has been altered and retains only the corbelled cornice & cast metal 1st story columns. However the N facade remains almost intact. Comparison of current & historic photo show alterations. At the present time the front facade has been stuccoed, obscuring the rectangular panels, and the original 6 bays have been altered to 4 smaller 1/1 windows. The original 1 story porch with 2d story balustrade is gone. The 1st story 5 bays have been bricked-in & the N bay altered to have glass windows wrapping around the NW corner. (Continued on back)		28. No. of Stories 2		1. No
		29. Basement? Yes <input checked="" type="checkbox"/> No <input type="checkbox"/>		
43. History and Significance On October 2, 1873 the citizens of Lancaster met at the Courthouse to adopt articles of incorporation to form a Hotel Company. The elected directors were Edwin French, C. Figge, Jr., A Royer, William Casper, and W. B. Hays. Of the established \$5000 capital stock it was decided to use \$3000 for construction costs. It was to have a double storefront on the 1st store & hotel rooms above. (Continued on back)		30. Foundation Material stone		2. County
		31. Wall Construction brick		
44. Description of Environment and Outbuildings Located at the SE corner of the Lancaster Square, it faces W. A gravel parking lot is to the E & S. No outbuildings are associated with it.		32. Roof Type & Material pent., parapet		4. Present Name(s)
		33. No. of Bays Front 4 Side 7		
45 Sources of Information SCHS--AF--Photos; 1888, 1910 History Sanborn Maps 1878, 1898, 1916 Atlas Personal Interviews with M. Judd, N. George, B. Shively, M. Roberts		34. Wall Treatment common bond, stucco		5. Other Name(s)
		35. Plan Shape rec		
46. Prepared by Linda Harper, HPS		36. Changes (Explain in #42) Addition: <input type="checkbox"/> Altered: <input checked="" type="checkbox"/> Moved: <input type="checkbox"/>		
		37. Condition Interior Exterior fair-poor		
47. Organization NEMO Regional Planning Comm		38. Preservation Underway? Yes <input type="checkbox"/> No <input checked="" type="checkbox"/>		
		39. Endangered? By What? Yes <input checked="" type="checkbox"/> No <input type="checkbox"/> to be razed		
48. Date 4/81		40. Visible from Public Road? Yes <input checked="" type="checkbox"/> No <input type="checkbox"/>		
		41. Distance from and Frontage on Road		
49. Revision Date(s) 6/81		46. Prepared by Linda Harper, HPS		
		47. Organization NEMO Regional Planning Comm		

42. Most 2d story windows of the N, S, & E facades are boarded up. First story fenestration has been altered, a porch now caps the N entrance and the balcony above is gone, and large garage type openings have been cut into the exposed basement level of the tall rectangular section which projects at the SW corner. Above this section is a frame 3d story level. It is this tall section which appears to be in the worst structural condition. The interior has been altered numerous times.
43. By 1878 it was known as the Palmer House, but by 1894 it was known as the Grand Central Hotel. At this later date the front 1st story was used for general merchandise with hotel rooms above, the Hotel office to the rear (E) and a kitchen and dining facility to the SE. This arrangement continued with George Schmid Clothing using part of the building in c 1900. In 1906 the Schuyler County Clothing Company was formed. Originally organized and incorporated by Mills, Roberts, and Potter in 1906 it was operated from 1907 until c. 1930 by F. C. French, George W. Schmid, Lou Schmid, and R. Deutschman at this location. It was one of the largest of its type in NEMO. In 1909, the building housed clothing (1st N), books & stationery (1st S) & storerooms were in the original office section to the rear. For a short time during the 1920's, Dr. Edgar Heaton had hospital rooms on the 2d floor with a S facade entrance. From c 1935-early 1970's MFA Grocery was here, followed by David Wilkins Grocery til c 1975. An attempt to rehab the building with the Palmer House Restaurant c 1979, but this attempt failed. Now owned by the church it is scheduled to be razed.

The Palmer House was razed June of 1981.







PALMER HOUSE



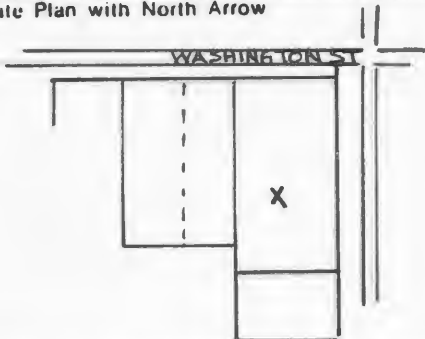


PALMER HOUSE, LANCASTER MO.
J. L. PALMER, PROP'R.

SK-AS-005 222

Office of Historic Preservation, P.O. Box 176, Jefferson City, Missouri 65101

HISTORIC INVENTORY

<p>1 No L 65</p> <p>2 County Schuyler</p> <p>3 Location of Negatives NEMO Regional Planning Comm.</p>	<p>4. Present Name(s) Shop Rite Variety Store, Masonic Lodge</p> <p>5 Other Name(s) Hays Dry Goods, Neeley's Dry Goods</p>	1. No.				
<p>6. Specific Location E 1/2 lot 1, blk 10, Old Town, Lancaster SW 1/4 of SE 1/4 of Section 13 T66N, R15W</p> <p>7 City or Town If Rural, Township & Vicinity Lancaster</p> <p>8. Site Plan with North Arrow</p>  <p>9 Coordinates UTM Lat Long 15/540060/4485600</p>	<p>16. Thematic Category</p> <p>17 Date(s) or Period 1894-1900</p> <p>18. Style or Design Vernacular</p> <p>19. Architect or Engineer</p> <p>20. Contractor or Builder</p> <p>21. Original Use, if apparent Commercial</p> <p>22. Present Use Commercial</p> <p>23 Ownership Public <input type="checkbox"/> Private <input checked="" type="checkbox"/></p> <p>24. Owner's Name & Address, if known Bill Ashmead, 1st story AF & AM Lodge, 2nd story Lancaster, MO 63548</p> <p>25. Open to Public? Yes <input checked="" type="checkbox"/> No <input type="checkbox"/></p> <p>26. Local Contact Person or Organization NEMO Regional Planning Comm.</p> <p>27. Other Surveys in Which Included</p>	<p>28. No. of Stories 2</p> <p>29. Basement? Yes <input checked="" type="checkbox"/> No <input type="checkbox"/></p> <p>30. Foundation Material stone</p> <p>31. Wall Construction brick</p> <p>32. Roof Type & Material parapet</p> <p>33. No. of Bays Front 3 Side 6</p> <p>34. Wall Treatment commonbond</p> <p>35. Plan Shape rectangular</p> <p>36. Changes (Explain in #42) Addition <input type="checkbox"/> Altered <input type="checkbox"/> Moved <input type="checkbox"/></p> <p>37. Condition Interior Exterior good</p> <p>38. Preservation Underway? Yes <input type="checkbox"/> No <input checked="" type="checkbox"/></p> <p>39. Endangered? By What? Yes <input type="checkbox"/> No <input checked="" type="checkbox"/></p> <p>40. Visible from Public Road? Yes <input checked="" type="checkbox"/> No <input type="checkbox"/></p> <p>41. Distance from and Frontage on Road</p>	2. County			
<p>10 Site <input type="checkbox"/> Building <input checked="" type="checkbox"/> Structure <input type="checkbox"/> Object <input type="checkbox"/></p> <table border="1" style="width: 100%; border-collapse: collapse;"> <tr> <td style="width: 50%;">11. On National Register? Yes <input type="checkbox"/> No <input checked="" type="checkbox"/></td> <td style="width: 50%;">12. Is It Eligible? Yes <input checked="" type="checkbox"/> No <input type="checkbox"/></td> </tr> <tr> <td>13 Part of Estab. Hist Dist.? Yes <input type="checkbox"/> No <input checked="" type="checkbox"/></td> <td>14. District Potent'l? Yes <input type="checkbox"/> No <input checked="" type="checkbox"/></td> </tr> </table> <p>15. Name of Established District</p>	11. On National Register? Yes <input type="checkbox"/> No <input checked="" type="checkbox"/>	12. Is It Eligible? Yes <input checked="" type="checkbox"/> No <input type="checkbox"/>	13 Part of Estab. Hist Dist.? Yes <input type="checkbox"/> No <input checked="" type="checkbox"/>	14. District Potent'l? Yes <input type="checkbox"/> No <input checked="" type="checkbox"/>	<p>42. Further Description of Important Features A cross hatch pattern fills the brick course immediately below the corbelled cornice of the parapet to N & E. Most of the attenuated 2nd story windows are now enclosed. They are capped by a segmentally arched header of extended soldier course brickwork. Frame stairs lead to a 2nd story entrance with a transom and a 1st story entrance on the E facade where the basement is partially exposed. The 1st story of the primary (N) facade has been altered by the application of brick-type perma-stone. The slightly inset central entrance is flanked by large glass (over)</p> <p>43. History and Significance The Hays family had a long history as businessmen in Lancaster. William B. Hays was listed as having a general store in 1866, as a Director of the Hotel Company 1873 and as having a dry goods and general merchandise business in 1876. He was President of the Hays Bank established in 1886. Frank P. Hays was Cashier. In 1888, F. P. Hays and Company was listed as a General Store and also had a warehouse and dealt in grain.</p> <p>44. Description of Environment and Outbuildings The building faces N and sits at the SE corner of the Square. There are no outbuildings. A pent porch of frame construction extends across the front, as it does across all the buildings on the S side of the Square.</p>	4. Present Name(s)
11. On National Register? Yes <input type="checkbox"/> No <input checked="" type="checkbox"/>	12. Is It Eligible? Yes <input checked="" type="checkbox"/> No <input type="checkbox"/>					
13 Part of Estab. Hist Dist.? Yes <input type="checkbox"/> No <input checked="" type="checkbox"/>	14. District Potent'l? Yes <input type="checkbox"/> No <input checked="" type="checkbox"/>					
<p>45 Sources of Information 1898 Atlas Sanborn Maps 1888, 1910 History Personal Interview with N. George, M. Judd, B. Shively, M. Roberts G. Geery, H. P. York 4/81</p>	<p>46. Prepared by Linda Harper, HPS</p> <p>47. Organization NEMO Regional Planning Comm.</p> <p>48. Date 4/81</p> <p>49. Revision Date(s)</p>	5. Other Name(s)				

(Over)

42. store-front windows. There are no transoms remaining. To the rear is a basement level and 1st story brick section with a basement level entrance to the E.

43. That same year P. C. Hays is listed as having a hardware store and dealing in agricultural implements. In 1894, an implement warehouse and business is listed at this location but it is unknown if it was Hay's business. By 1900, the new 2 story building had been constructed and housed the M. J. Hays Dry Goods Store. The rear section had been added by 1909. Later, R. L. Neeley, son of T. C. and Hannah Elizabeth Fincher Neeley who were married 1870 (see L-27 for family history) married Gladys, a daughter of M. J. Hays and the store became known as Robert Neeley's Dry Goods. Housing this business until the late 1950's, it then stood vacant several years. A Mr. Jackson purchased it, made an apartment residence in the rear, and leased the front to the Schuyler County Library. It then stood vacant a number of years before the current business was begun in the late 1970's. The 2nd story has been used as the Masonic and Eastern Star Lodges since it was constructed.

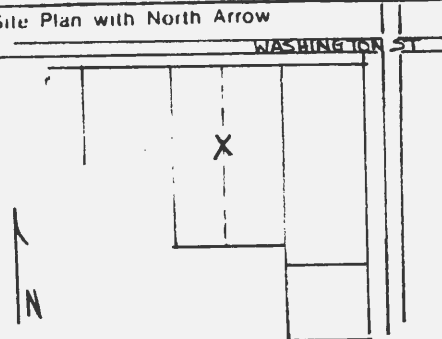




SK-AS-005 223

Office of Historic Preservation, P.O. Box 176, Jefferson City, Missouri 65101

HISTORIC INVENTORY

<p>1 No L 66</p> <p>2 County Schuyler</p> <p>3 Location of Negatives NEMO Regional Planning Comm.</p>	<p>4. Present Name(s) Travel Agency and My Barber Shop (E) Lancaster Flowers (W)</p> <p>5 Other Name(s)</p>	1. No.	
<p>6 Specific Location W$\frac{1}{2}$ lot 1; E$\frac{1}{2}$ lot 2, Blk 10, Old Town, Lancaster SW$\frac{1}{4}$ of SE$\frac{1}{4}$ of Section 13, T66N, R15W</p> <p>7 City or Town II Rural, Township & Vicinity Lancaster</p> <p>8 Site Plan with North Arrow</p>  <p>9 Coordinates UTM Lat Long 15/540050/4485600</p>	<p>16. Thematic Category</p> <p>17 Date(s) or Period c. 1890-94</p> <p>18. Style or Design Vernacular</p> <p>19. Architect or Engineer</p> <p>20. Contractor or Builder</p> <p>21. Original Use, if apparent commercial</p> <p>22 Present Use commercial</p> <p>23 Ownership Public <input type="checkbox"/> Private <input checked="" type="checkbox"/></p> <p>24 Owner's Name & Address, if known 1st-Charles & Dick Schmidt 2nd Robert Watkins Lancaster, MO 63548</p> <p>25. Open to Public? Yes <input type="checkbox"/> No <input checked="" type="checkbox"/></p> <p>26 Local Contact Person or Organization NEMO Regional Planning Comm.</p> <p>27. Other Surveys in Which Included</p>	<p>28. No. of Stories 2</p> <p>29. Basement? Yes <input checked="" type="checkbox"/> No <input type="checkbox"/></p> <p>30. Foundation Material stone</p> <p>31. Wall Construction brick</p> <p>32. Roof Type & Material parapet</p> <p>33. No. of Bays Front 4 Side</p> <p>34. Wall Treatment common bond</p> <p>35. Plan Shape rectangular</p> <p>36. Changes (Explain in #42) Addition: <input type="checkbox"/> Altered <input checked="" type="checkbox"/> Moved <input type="checkbox"/></p> <p>37. Condition Interior <input type="checkbox"/> Exterior good</p> <p>38. Preservation Underway? Yes <input type="checkbox"/> No <input checked="" type="checkbox"/></p> <p>39. Endangered? By What? Yes <input type="checkbox"/> No <input checked="" type="checkbox"/></p> <p>40. Visible from Public Road? Yes <input checked="" type="checkbox"/> No <input type="checkbox"/></p> <p>41. Distance from and Frontage on Road</p>	2. County
<p>10. Site <input type="checkbox"/> Building <input checked="" type="checkbox"/> Structure <input type="checkbox"/> Object <input type="checkbox"/></p> <p>11. On National Register? Yes <input type="checkbox"/> No <input checked="" type="checkbox"/></p> <p>12. Is It Eligible? Yes <input checked="" type="checkbox"/> No <input type="checkbox"/></p> <p>13 Part of Estab. Hist. Dist.? Yes <input type="checkbox"/> No <input checked="" type="checkbox"/></p> <p>14. District Potent'l? Yes <input type="checkbox"/> No <input checked="" type="checkbox"/></p> <p>15 Name of Established District</p>	<p>42. Further Description of Important Features E & W walls are common walls. The front (N) facade is accented by a corbelled cornice which includes a soldier sawtooth course. The attenuated 2nd story windows have been made into the smaller 1/1 type but retain their double rowlock segmentally arched headers. The 1st story E section has an inset central entrance with doors set at an angle and flanked by cast metal doric columns. There is a transom above this bay. The large storefront windows have been altered to a smaller size. The W part has completely new storefront windows and a W bay entrance. Further to the W (over)</p> <p>43. History and Significance As early as 1894, the E part was a Hardware Store, the W part a Drug store and there was a public hall above. In 1909, a Millnery was to the E and the W side was vacant. Later Charles Duckworth ran a drug store, followed by Anne Hathaway Cleaners in the E part. About the mid 30's this part was divided into 2 smaller stores. The E side continued to be used as a cleaners operated by the Hulens, Adams and Mathews (over)</p> <p>44 Description of Environment and Outbuildings The building is on the S side of the Lancaster Square. It faces N onto Washington Street. The wood canopy continues across this storefront. To the rear is a hollow tile pent roofed outbuilding.</p>	4. Present Name(s)	
<p>45 Sources of Information 1898 Atlas Sanborn Maps Personal Interview with N. George, B. Shively, M. Judd, M. Roberts G. Geery, H.P. York, 4/81</p>	<p>46. Prepared by Linda Harper, HPS</p> <p>47. Organization NEMO Regional Planning Comm</p> <p>48. Date 4/81</p> <p>49. Revision Date(s)</p>	5. Other Name(s)	

42. is a single leaf entrance with wood shingles enclosing the large transom area. This entrance gives access to the 2nd story level. On the rear facade, each section has a window, and a single leaf entrance with large transom; all have soldier course segmentally arched headers. Frame steps are at each entrance.

43. and then became the office for a local tour bus agency. In the 1930's Ralph Melvin operated a Harness and Shoe Repair shop, followed by a like business operated by Fat Shelton in the 1940's, in the small W part. The larger W section of the building housed Boulton Electric, Mable Fear's Variety Store (1940's) and then a flower shop under various owners.





SK AS-005-224

Office of Historic Preservation, P.O. Box 176, Jefferson City, Missouri 65101

HISTORIC INVENTORY

<p>1. No L - 67</p> <p>2. County Schuyler</p> <p>3. Location of Negatives NEMO Regional Planning Comm.</p>	<p>4. Present Name(s) Watkins Property</p> <p>5. Other Name(s)</p> <p>Opal Hitch Beauty Shop, Susan's Style Saloon</p>	1. No.	
<p>6. Specific Location W 1/2 lot 2, blk. 10 Old Town, Lancaster SW 1/4 of SE 1/4 of Section 13 T 66 N, R 15 W</p> <p>7. City or Town If Rural, Township & Vicinity Lancaster</p> <p>8. Site Plan with North Arrow</p> <div style="text-align: center;"> </div> <p>9. Coordinates UTM Lat Long 15/54045/4485600</p>	<p>16. Thematic Category</p> <p>17. Date(s) or Period c 1890</p> <p>18. Style or Design Vernacular</p> <p>19. Architect or Engineer</p> <p>20. Contractor or Builder</p> <p>21. Original Use, if apparent Commercial</p> <p>22. Present Use Commercial</p> <p>23. Ownership Public <input type="checkbox"/> Private <input checked="" type="checkbox"/></p> <p>24. Owner's Name & Address, if known Robert Watkins Lancaster, MO 63501</p> <p>25. Open to Public? Yes <input checked="" type="checkbox"/> No <input type="checkbox"/></p> <p>26. Local Contact Person or Organization NEMO Regional Planning Comm.</p> <p>27. Other Surveys in Which Included</p>	<p>28. No. of Stories 2</p> <p>29. Basement? Yes <input checked="" type="checkbox"/> No <input type="checkbox"/></p> <p>30. Foundation Material Stone</p> <p>31. Wall Construction brick</p> <p>32. Roof Type & Material parapet</p> <p>33. No. of Bays Front 2 Side</p> <p>34. Wall Treatment common bond</p> <p>35. Plan Shape rectangular</p> <p>36. Changes Addition <input type="checkbox"/> Altered <input type="checkbox"/> Moved <input type="checkbox"/></p> <p>37. Condition Interior good Exterior good</p> <p>38. Preservation Underway? Yes <input type="checkbox"/> No <input checked="" type="checkbox"/></p> <p>39. Endangered? By What? Yes <input type="checkbox"/> No <input checked="" type="checkbox"/></p> <p>40. Visible from Public Road? Yes <input checked="" type="checkbox"/> No <input type="checkbox"/></p> <p>41. Distance from and Frontage on Road</p>	2. County
<p>42. Further Description of Important Features This 2 story building is not as tall as its counterparts to the E, but continues the corbelled brick parapet. Above the 1/1 windows which have double rowlock segmentally arched headers is a rowlock sawtooth course. The inset central entrance has a single leaf entrance. It is flanked by attenuated windows, set at an angle. Extending across the large single pane windows & the entrance bay are wide transoms with 3 lights in each section. Fluted cast metal columns flank the entrance bay. Segmentally arched headers cap the openings on the rear facade. There (continued)</p> <p>43. History and Significance In 1894 & 1900 this building housed a bank, possibly the Hays Bank. By 1909 it was used as office space. The Citizen's Bank may have been here in the 1920's. From c 1950-mid 70's, Opal Hitch ran a beauty shop here.</p> <p>44. Description of Environment and Outbuildings The building faces N onto Washington Street & is on the S side of the Lancaster Square. There are no outbuildings. The wood canopy which runs across the S side extends along the front of the building.</p>		4. Present Name(s)	
<p>45. Sources of Information 1898 Atlas Sanborn Maps Private interview with N. George, B. Shively, M. Judd, M. Roberts G. Geery, H.P. York, 4/81</p>		<p>46. Prepared by Linda Harper, HPS</p> <p>47. Organization NEMO Regional Planning Comm.</p> <p>48. Date 4/81</p> <p>49. Revision Date(s)</p>	5. Other Name(s)

42. is a 1st story entrance E bay & a 2nd story entrance with frame steps and porch W bay. E & W walls are common walls.





LANCASTER FLOWER'S

ACB-517

HISTORIC INVENTORY

SK-AS JJC 225

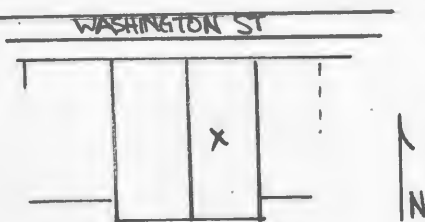
<p>1 No L-68</p> <p>2 County Schuyler</p> <p>3 Location of Negatives NEMO Regional Planning Comm.</p>	<p>4. Present Name(s) Schuyler County Health Dept. (E), Starrett Insurance Agency (W)</p> <p>5. Other Name(s)</p>	1. No.	
<p>6 Specific Location E 1/2 lot 3, blk 10, Old Town. Lancaster SW 1/4 of SE 1/4 of Section 13 T 66 N, R 15 W</p> <p>7 City or Town If Rural, Township & Vicinity Lancaster</p> <p>8 Site Plan with North Arrow</p> <div style="text-align: center;"> <p>WASHINGTON ST</p> </div> <p>9 Coordinates UTM Lat Long 15/540040/4485600</p>	<p>16. Thematic Category</p> <p>17 Date(s) or Period c 1905</p> <p>18 Style or Design Vernacular</p> <p>19. Architect or Engineer</p> <p>20. Contractor or Builder</p> <p>21. Original Use, if apparent Commercial</p> <p>22 Present Use Commercial</p> <p>23 Ownership Public <input type="checkbox"/> Private <input checked="" type="checkbox"/></p> <p>24 Owner's Name & Address, if known Robert Watkins (E) Richard Starrett (W) Lancaster, MO 63501</p> <p>25. Open to Public? Yes <input type="checkbox"/> No <input checked="" type="checkbox"/></p> <p>26. Local Contact Person or Organization NEMO Regional Planning Comm.</p> <p>27. Other Surveys in Which Included</p>	<p>28. No. of Stories 1</p> <p>29. Basement? Yes <input checked="" type="checkbox"/> No <input type="checkbox"/></p> <p>30. Foundation Material stone?</p> <p>31. Wall Construction brick</p> <p>32. Roof Type & Material parapet</p> <p>33. No. of Bays Front 4 Side</p> <p>34. Wall Treatment common bond</p> <p>35. Plan Shape rectangular</p> <p>36. Changes (Explain in #42) Addition: <input type="checkbox"/> Altered <input checked="" type="checkbox"/> Moved <input type="checkbox"/></p> <p>37. Condition Interior <input type="checkbox"/> Exterior good</p> <p>38. Preservation Underway? Yes <input type="checkbox"/> No <input checked="" type="checkbox"/></p> <p>39. Endangered? By What? Yes <input type="checkbox"/> No <input checked="" type="checkbox"/></p> <p>40. Visible from Public Road? Yes <input checked="" type="checkbox"/> No <input type="checkbox"/></p> <p>41. Distance from and Frontage on Road</p>	2. County
<p>11. On National Register? Yes <input type="checkbox"/> No <input checked="" type="checkbox"/></p> <p>12. Is it Eligible? Yes <input checked="" type="checkbox"/> No <input type="checkbox"/></p> <p>13 Part of Estab. Hist. Dist.? Yes <input type="checkbox"/> No <input checked="" type="checkbox"/></p> <p>14. District Potent'l? Yes <input type="checkbox"/> No <input checked="" type="checkbox"/></p> <p>15 Name of Established District</p>	<p>42. Further Description of Important Features Containing 2 small storefronts, the building has a corbelled cornice, a sawtooth course & an ashlar course extending across the whole of the N facade. A small rectangular panel of ashlar brick is over each storefront. Both have been altered by adding brick beneath the windows & by closing entrance transoms. Two ornate cast metal pilasters with bull's eye capital motifs remain intact. The E & W walls are common walls. Stucco covers the rear facade & a concrete stoop extends across the S facade. Each section has an entrance & windows with segmentally arched headers on the rear facade</p> <p>43 History and Significance In 1909 the E section housed a Barber Shop; the W housed a Jewelry. This jewelry was undoubtedly that of C.W. Walton (L-89) as he is listed as beginning his Lancaster business c. 1900 & in 1910 as having the only Jewelry in town. Later occupants included (E side) J.O. Dockins Barber, Shephard's Barber, Harry Laird Jewelry, Charlie Floyd Jewelry & Opal Hitch Boutique & (W side) Fred (continued)</p> <p>44. Description of Environment and Outbuildings The wood canopy supported on square posts extends along this block & across the front facade of this building, which faces N. It is located on the S side of the Lancaster Square. There are no outbuildings.</p>	<p>46. Prepared by Linda Harper, HPS</p> <p>47. Organization NEMO Regional Planning Comm</p> <p>48. Date 4/81</p> <p>49. Revision Date(s)</p>	4. Present Name(s)
<p>45 Sources of Information 1910 History Sanborn Maps 1898 Atlas Private interview with N. George, B. Shively, M. Judd, M. Roberts G. Geery, H.P. York, 4/81</p>			5. Other Name(s)

43. Graves Insurance & K.O. Whitacre Insurance.





HISTORIC INVENTORY

1. No L - 69		4. Present Name(s) J. Burdman Auto Parts		1. No.
2. County Schuyler		5. Other Name(s)		
3. Location of Negatives NEMO Regional Planning Comm.				
6. Specific Location W 1/2 lot 3, blk. 10, Old Town, Lancaster SW 1/4 of SEP of Section 13 T 66 N, R 15 W		16. Thematic Category		2. County
7. City or Town If Rural, Township & Vicinity Lancaster		17. Date(s) or Period 1900-1909		
8. Site Plan with North Arrow		18. Style or Design Vernacular		
		19. Architect or Engineer		4. Present Name(s)
		20. Contractor or Builder		
		21. Original Use, if apparent Commercial		
9. Coordinates UTM Lat Long 15/540035/4485600		22. Present Use Commercial		5. Other Name(s)
10. Site Building Structure Object		23. Ownership Public <input type="checkbox"/> Private <input checked="" type="checkbox"/>		
11. On National Register? Yes <input type="checkbox"/> No <input checked="" type="checkbox"/>		24. Owner's Name & Address, if known J. Burdman Auto, Inc. 801 - 15 N. Franklin Kirksville, MO 63501		
12. Is It Eligible? Yes <input checked="" type="checkbox"/> No <input type="checkbox"/>		25. Open to Public? Yes <input checked="" type="checkbox"/> No <input type="checkbox"/>		3. No.
13. Part of Estab. Hist. Dist.? Yes <input type="checkbox"/> No <input checked="" type="checkbox"/>		26. Local Contact Person or Organization NEMO Regional Planning Comm.		
14. District Potent'l? Yes <input type="checkbox"/> No <input checked="" type="checkbox"/>		27. Other Surveys in Which Included		
15. Name of Established District		28. No. of Stories 1		4. No.
		29. Basement? Yes <input checked="" type="checkbox"/> No <input type="checkbox"/>		
		30. Foundation Material stone		
		31. Wall Construction brick		5. No.
		32. Roof Type & Material parapet		
		33. No. of Bays Front 2 Side		
		34. Wall Treatment common bond		6. No.
		35. Plan Shape rectangular		
		36. Changes (Explain in #42) Addition: <input type="checkbox"/> Altered <input checked="" type="checkbox"/> Moved: <input type="checkbox"/>		
		37. Condition Interior Exterior good		7. No.
		38. Preservation Underway? Yes <input type="checkbox"/> No <input checked="" type="checkbox"/>		
		39. Endangered? By What? Yes <input type="checkbox"/> No <input checked="" type="checkbox"/>		
		40. Visible from Public Road? Yes <input checked="" type="checkbox"/> No <input type="checkbox"/>		8. No.
		41. Distance from and Frontage on Road		
42. Further Description of Important Features The tall parapet on the N facade is highlighted by a corbelled cornice, a large rectangular panel of 3 courses of sawtooth brickwork, 3 courses of ashlar brick, & 3 smaller rectangular panels of ashlar brick. The 1st story has been altered by new storefront windows, brick veneer below the windows, and a W bay single leaf entrance. E & W walls are commonwalls. A molded concrete block loading dock extends across the rear facade which has been stuccoed. The rear entrance & window have segmentally arched header. It should be noted that the front top facades of (continued)				
43. History and Significance Built between 1900 & 1909, the store housed a Drugstore in 1909. It remained a drugstore for many years. An early owner was Frank P. Crim, son of Enoch & Nancy Peacher Crim born 1869. Judge Enoch was born 1827 in Kentucky & married Nancy (b. 1832 in MO) in 1848. They had 8 children. Arriving in Schuyler County in 1856, Enoch was a farmer & later served as constable. From 1874 - 1882 he was Probate (continued)				
44. Description of Environment and Outbuildings Located in the center of the block on the S side of the Square, the building faces N & is afforded protection by the wooden canopy which extends along this block. There are no outbuildings.				
45. Sources of Information Sanborn Maps 1898 Atlas Private interview with N. George, B. Shively, M. Judd, M. Roberts G. Geery, H.P. York, 4/81 SCHS-AF-Photos			46. Prepared by Linda Harper, HPS	
			47. Organization NEMO Regional Planning Comm.	
			48. Date 4/81	
			49. Revision Date(s)	

42. L 69 & 70 are similar in detail.

43. Judge & served as school director for 14 years. Frank married Eva M. Taylor in 1889 & they had 1 child, Glenn. He farmed until 1903 when he moved to Lancaster & purchased the drugstock of E.A. Buckworth. He had the "largest drug & wallpaper stock in Schuyler County" in 1910. Assisting him in the business was James Taylor, who also served as City Clerk. Following Crim, Edson Mitchell ran a drugstore. He was the son of Dr. E.L. & Allie Mitchell (see L-57) & was born c. 1893. His wife's name is Mabel. Other owners of the drug business were Guy Gardine & Flow Wardlow.





HISTORIC INVENTORY

SK-AS-005-227

<p>1. No L - 70</p> <p>2. County Schuyler</p> <p>3. Location of Negatives NEMO Regional Planning Comm.</p>	<p>4. Present Name(s) Beeler Antiques</p> <p>5. Other Name(s)</p>	1. No.	
<p>6. Specific Location F 1/2 lot 4, blk. 10, old Town, Lancaster SW 1/4 fo SE 1/4 of Section 13 T 66 N, R 15 W</p> <p>7. City or Town If Rural, Township & Vicinity Lancaster</p> <p>8. Site Plan with North Arrow</p> <div style="text-align: center;"> <p>WASHINGTON ST</p> </div> <p>9. Coordinates UTM Lat Long 15/540030/4485600</p>	<p>16. Thematic Category</p> <p>17. Date(s) or Period c 1900-1909</p> <p>18. Style or Design Vernacular</p> <p>19. Architect or Engineer</p> <p>20. Contractor or Builder</p> <p>21. Original Use, if apparent Commercial</p> <p>22. Present Use Commercial</p> <p>23. Ownership Public <input type="checkbox"/> Private <input checked="" type="checkbox"/></p> <p>24. Owner's Name & Address, if known Rex Beeler Lancaster, MO 63501</p> <p>25. Open to Public? Yes <input checked="" type="checkbox"/> No <input type="checkbox"/></p> <p>26. Local Contact Person or Organization NEMO Regional Planning Comm.</p> <p>27. Other Surveys in Which Included</p>	<p>28. No. of Stories 1</p> <p>29. Basement? Yes <input checked="" type="checkbox"/> No <input type="checkbox"/></p> <p>30. Foundation Material stone</p> <p>31. Wall Construction brick</p> <p>32. Roof Type & Material parapet</p> <p>33. No. of Bays Front 3 Side</p> <p>34. Wall Treatment common bond</p> <p>35. Plan Shape rectangular</p> <p>36. Changes (Explain in #42) Addition <input type="checkbox"/> Altered <input checked="" type="checkbox"/> Moved <input type="checkbox"/></p> <p>37. Condition Interior Exterior good</p> <p>38. Preservation Underway? Yes <input type="checkbox"/> No <input checked="" type="checkbox"/></p> <p>39. Endangered? By What? Yes <input type="checkbox"/> No <input checked="" type="checkbox"/></p> <p>40. Visible from Public Road? Yes <input checked="" type="checkbox"/> No <input type="checkbox"/></p> <p>41. Distance from and Frontage on Road</p>	2. County
<p>10. Site <input type="checkbox"/> Building <input checked="" type="checkbox"/> Structure <input type="checkbox"/> Object <input type="checkbox"/></p> <p>11. On National Register? Yes <input type="checkbox"/> No <input checked="" type="checkbox"/></p> <p>12. Is it Eligible? Yes <input checked="" type="checkbox"/> No <input type="checkbox"/></p> <p>13. Part of Estab. Hist. Dist.? Yes <input type="checkbox"/> No <input checked="" type="checkbox"/></p> <p>14. District Potent'l? Yes <input type="checkbox"/> No <input checked="" type="checkbox"/></p> <p>15. Name of Established District</p>	<p>42. Further Description of Important Features Similar in detail to L-69, the parapet repeats the corbelled cornice, sawtooth panel, ashlar course & 3 ashlar panels. The 1st story level has been severely altered by the application of a brick type, perma-stone surface, and the alteration of window size. There is a single leaf central entrance. E & W walls are common walls. A molded concrete block loading dock extends across the rear facade where the window & door have segmentally arched headers. The window (W bay) is boarded up.</p> <p>43. History and Significance A grocery was located here from an early date. However between 1900-09 a new building was constructed. John or George Hamilton may have been the 1st owner of the new grocery. The next grocery was operated by F.I. Sizemore. He was born 1880 to Wesley D. & Anna E. Stevens. In 1900 he went into partnership with T.B. Hale & bought the grocery stock of Charles Graham. By 1904 he was the sole owner (continued)</p> <p>44. Description of Environment and Outbuildings It is in the middle of the block, on the S side of the Lancaster Square. The wood canopy which runs the full length of the block extends across the front facade. There are no outbuildings.</p>	4. Present Name(s)	
<p>45. Sources of Information Sanborn Maps 1910 History 1898 Atlas Private interview with N. George, B. Shively, M. Judd, M. Roberts G. Geery, H.P. Hork, A. Bunch, 4/81 SCHS-AF-Photos</p>	<p>46. Prepared by Linda Harper, HPS</p> <p>47. Organization NEMO Regional Planning Comm.</p> <p>48. Date 4/81</p> <p>49. Revision Date(s)</p>	5. Other Name(s)	

43. & was "conducting a flourishing business & handling a large & clean stock of groceries". He married Hela Hale in 1901. (See L-96). Other owners include Floyd Manning & William Green.





J BURDMAN
AUTO PARTS

GROCERY
PEPSI
MOUNTAIN
DEW

ICE

ICE

ANTIQUES

PEPSI

Dodge

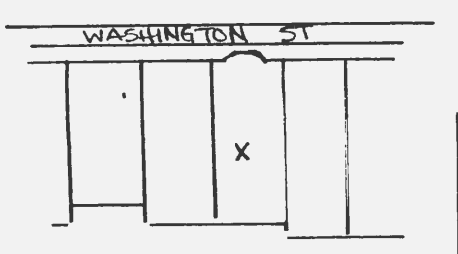
A684523

82W748

SK 13-005 228

Office of Historic Preservation, P.O. Box 176, Jefferson City, Missouri 65101

HISTORIC INVENTORY

1. No L-71		4. Present Name(s) Bill & Rita's Cafe		1. No
2. County Schuyler		5. Other Name(s)		
3. Location of Negatives NEMO Regional Planning Comm.				
6. Specific Location W $\frac{1}{2}$ lot 4, blk 10, Old Town, Lancaster SW $\frac{1}{4}$ of SE $\frac{1}{4}$ of Section 13, T66N, R15W		16. Thematic Category		2. County
		17. Date(s) or Period 1900-1909		
7. City or Town If Rural, Township & Vicinity Lancaster		18. Style or Design Vernacular		4. Present Name(s)
8. Site Plan with North Arrow 		19. Architect or Engineer		
		20. Contractor or Builder		5. Other Name(s)
21. Original Use, if apparent Commercial		28. No. of Stories 2		
22. Present Use Commercial		29. Basement? Yes <input checked="" type="checkbox"/> No <input type="checkbox"/>		
23. Ownership Public <input type="checkbox"/> Private <input checked="" type="checkbox"/>		30. Foundation Material stone		
24. Owner's Name & Address, if known Bill Brunk Lancaster, MO 63548		31. Wall Construction brick		
25. Open to Public? Yes <input checked="" type="checkbox"/> No <input type="checkbox"/>		32. Roof Type & Material parapet		
26. Local Contact Person or Organization NEMO Regional Planning Comm.		33. No. of Bays Front 3 Side -		
27. Other Surveys in Which Included		34. Wall Treatment common bond		
9. Coordinates UTM Lat Long 15/540025/4485600		35. Plan Shape rectangular		
		36. Changes (Explain in #42) Addition <input type="checkbox"/> Altered <input checked="" type="checkbox"/> Moved <input type="checkbox"/>		
10. Site <input type="checkbox"/> Building <input checked="" type="checkbox"/> Structure <input type="checkbox"/> Object <input type="checkbox"/>		37. Condition Interior Exterior good		
11. On National Register? Yes <input type="checkbox"/> No <input checked="" type="checkbox"/>		38. Preservation Underway? Yes <input type="checkbox"/> No <input checked="" type="checkbox"/>		
12. Is It Eligible? Yes <input checked="" type="checkbox"/> No <input type="checkbox"/>		39. Endangered? By What? Yes <input type="checkbox"/> No <input checked="" type="checkbox"/>		
13. Part of Estab. Hist. Dist.? Yes <input type="checkbox"/> No <input checked="" type="checkbox"/>		40. Visible from Public Road? Yes <input checked="" type="checkbox"/> No <input type="checkbox"/>		
14. District Potent'l? Yes <input type="checkbox"/> No <input checked="" type="checkbox"/>		41. Distance from and Frontage on Road		
15. Name of Established District				
42. Further Description of Important Features Bi-chromatic brickwork accents the front facade and high-lights the corbelled cornice courses and forms a guoin motif along the corner edges. The center bay of the 2nd story is a frame, polygonal bay window with flanking attenuated windows which are now boarded up. The 1st story has been covered with a brick type, perma-stone veneer and its openings are altered. There are 2 single leaf entrances and a 2 light large central window. E & W walls are common walls. To the rear is a pent roofed addition which is covered with metal board and batten and sits on an exposed base-ment level. There is an E facade entrance.				5. Other Name(s)
43. History and Significance A new building was constructed on this site between 1900-1909 and in 1909 it was listed as a drug store. However it soon was used as a cafe and has been used as such for many years. Nickel Mint Cafe was run by Shick and Tiny Burns. Operators of following cafes were: Brice Norman, Newton West, Jr. Norman (1949-54), Pearl and Tom Webster, Raymond Buckallew and Martha Groseclose.				
44. Description of Environment and Outbuildings Facing N, the building is located in the middle of the S side of the Lancaster Square. It is flanked by several 1 story buildings which helps to set off this building. The wood canopy which extends along this block continues across this facade. There are no outbuildings.				
45. Sources of Information 1898 Atlas Sanborn Maps Personal Interview with N. George, B. Shively, M. Judd, M. Roberts G. Geery, H.P. York, 4/81 SCHS-AF-Photos		46. Prepared by Linda Harper, HPS		
		47. Organization NEMO Regional Planning Comm.		
		48. Date	49. Revision Date(s)	
		4/81		



GROCERY
PEPSI MOUNTAIN DEW

CAFE

RED WING SHOES

PEPSI

MOUNTAIN DEW

EASTER CENTER

Dodge

1974

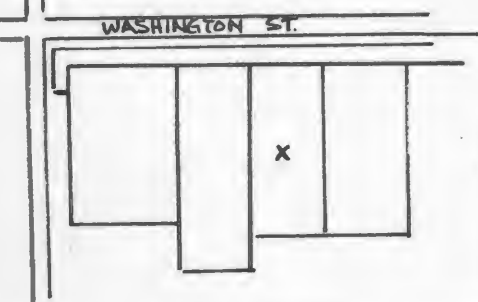
1974

South Side Square, Lancaster, Mo



SOUTH SIDE SQUARE

HISTORIC INVENTORY

1. No. L - 72		4. Present Name(s) Lancaster Sports Center		1. No.	
2. County Schuyler		5. Other Name(s)			
3. Location of Negatives NEMO Regional Planning Comm.		Neel's Meat Market, Fenton's Meat Market, Farrell's Market			
6. Specific Location E½ lot 5, blk 10, Old Town, Lancaster SW¼ of SE¼ of Section 13 T 66 N, R 15 W		16. Thematic Category		28. No. of Stories 1	
7. City or Town If Rural, Township & Vicinity Lancaster		17. Date(s) or Period c 1905		29. Basement? Yes <input checked="" type="checkbox"/> No <input type="checkbox"/>	
8. Site Plan with North Arrow 		18. Style or Design Vernacular		30. Foundation Material brick & concrete	
9. Coordinates UTM Lat Long 15/540020/4485600		19. Architect or Engineer		31. Wall Construction brick	
10. Site <input type="checkbox"/> Building <input checked="" type="checkbox"/> Structure <input type="checkbox"/> Object <input type="checkbox"/>		20. Contractor or Builder		32. Roof Type & Material parapet	
11. On National Register? Yes <input type="checkbox"/> No <input checked="" type="checkbox"/>		21. Original Use, if apparent Commercial		33. No. of Bays Front 3 Side	
12. Is it Eligible? Yes <input checked="" type="checkbox"/> No <input type="checkbox"/>		22. Present Use Commercial		34. Wall Treatment common bond	
13. Part of Estab. Yes <input type="checkbox"/> Hist. Dist. No <input checked="" type="checkbox"/>		23. Ownership Public <input type="checkbox"/> Private <input checked="" type="checkbox"/>		35. Plan Shape rectangular	
14. District Potent? Yes <input type="checkbox"/> No <input checked="" type="checkbox"/>		24. Owner's Name & Address, if known Ray H. Farrell Lancaster, MO 63548		36. Changes (Explain in #42) Addition <input type="checkbox"/> Altered <input checked="" type="checkbox"/> Moved <input type="checkbox"/>	
15. Name of Established District		25. Open to Public? Yes <input checked="" type="checkbox"/> No <input type="checkbox"/>		37. Condition Interior _____ Exterior good	
42. Further Description of Important Features The 1st story has been altered somewhat but retains its 3 bay arrangement with central entrance. The large transom area across this N facade has been closed. There is a small transom over the single leaf entrance which is now flanked by block glass sidelights & ornate cast metal pilasters. Brick beneath & to the side of the windows make them smaller than original; they are now 1 pane. Above is a corbelled parapet embellished with a wide denticulated course; a sawtooth course & capped by a wide course of alternating height brickwork. A large frame "Red Wing Shoe" (cont.)		26. Local Contact Person or Organization NEMO Regional Planning Comm.		38. Preservation Underway? Yes <input type="checkbox"/> No <input checked="" type="checkbox"/>	
43. History and Significance This location was the site of an older building which was used as a meat market. By 1909 the new building was constructed, however it continued to house a meat market. Owners included Frank Neel & Eb Fenton. Later Frank Farrell ran a Grocery & Meat Market here. He was followed by his son Ray. The building then stood vacant several years, before Ron Farrell developed his sporting goods business.		27. Other Surveys in Which Included		39. Endangered? By What? Yes <input type="checkbox"/> No <input checked="" type="checkbox"/>	
44. Description of Environment and Outbuildings The building faces N onto Washington Street. It is on the S side of the Lancaster Square. There are no outbuildings.		45. Sources of Information 1898 Atlas Sanborn Maps Private interview with N. George, B. Shively, M. Judd, M. Roberts G. Geery, H.P. York, 4/81		40. Visible from Public Road? Yes <input checked="" type="checkbox"/> No <input type="checkbox"/>	
		46. Prepared by Linda Harper, HPS		41. Distance from and Frontage on Road	
		47. Organization NEMO Regional Planning Comm.			
		48. Date 4/81		49. Revision Date(s)	
		5. Other Name(s)			

42. sign extends the length of the building. E & W walls are common walls. Due to the slope of the lot, the basement level is exposed to the rear. There is an entrance at this level. The rear facade has been stuccoed over.





CAFE

RED WING SHOES

TRUST WORTHY
HARDWARE

ASHHEAD

PEPSI

MOUNTAIN
DOG

WALKER SPORTS
CENTER

142

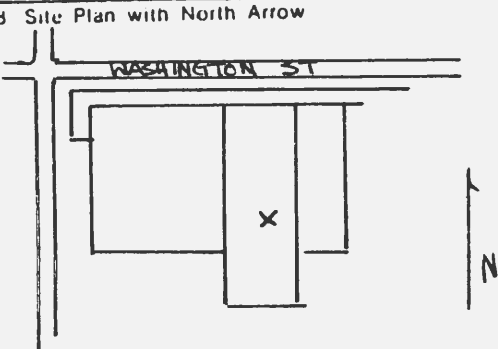
1455

14900

SK-AS-005 230

Office of Historic Preservation, P.O. Box 176, Jefferson City, Missouri 65101

HISTORIC INVENTORY

1 No L - 73		4. Present Name(s) Ashmead's Trustworthy Hardware		1. No
2 County Schuyler		5 Other Name(s)		
3 Location of Negatives NEMO Regional Planning Comm.				
6 Specific Location W $\frac{1}{2}$ lot 5; blk. 10, Old Town, Lancaster SW $\frac{1}{4}$ of SE $\frac{1}{4}$ of Section 13 T 66 N, R 15 W		16. Thematic Category		2. County
		17 Date(s) or Period c 1894-1900		
7 City or Town If Rural, Township & Vicinity Lancaster		18 Style or Design Vernacular		4. Present Name(s)
8 Site Plan with North Arrow 		19 Architect or Engineer		
9 Coordinates UTM Lat Long 15/540015/4485600		20 Contractor or Builder		5. Other Name(s)
		21. Original Use, if apparent Commercial		
10 Site: <input type="checkbox"/> Building <input checked="" type="checkbox"/> Structure: <input type="checkbox"/> Object: <input type="checkbox"/>		22 Present Use Commercial		
11. On National Register? Yes <input type="checkbox"/> No <input checked="" type="checkbox"/>		23 Ownership Public <input type="checkbox"/> Private <input checked="" type="checkbox"/>		
12. Is It Eligible? Yes <input checked="" type="checkbox"/> No <input type="checkbox"/>		24 Owner's Name & Address, if known Mary Slavin Shepard c/o Albert Ashmead Lancaster, MO 63548		
13 Part of Estab Hist Dist? Yes <input type="checkbox"/> No <input checked="" type="checkbox"/>		25. Open to Public? Yes <input checked="" type="checkbox"/> No <input type="checkbox"/>		
14. District Potent'l? Yes <input type="checkbox"/> No <input checked="" type="checkbox"/>		26. Local Contact Person or Organization NEMO Regional Planning Comm.		
15 Name of Established District		27. Other Surveys in Which Included		
42. Further Description of Important Features Originally a stepped finial crowned the tall parapet & completed the pressed metal facade. Projecting corner blocks & a bracketed entablature remain. Due to the flat white paint now covering the metal, the ornate pressed detail is almost obscured. Beneath the Ashmead sign is another course of pressed metal & projecting corner blocks. The 1st story has been altered by adding brick beneath the windows & extending the large single pane window glass into the transom area. The central single leaf entrance has a transom & sidelights.. To the rear, the basement (continued)		28. No. of Stories 1		3. No
		29. Basement? Yes <input checked="" type="checkbox"/> No <input type="checkbox"/>		
43. History and Significance Built between 1894 & 1900, the new building housed the Post Office in 1900. By 1909 it was used as a grocery. Owners included Paul Mayo Grocery & Fred Graves Grocery (1920's-30's). Later W.A. Simmons & Lewis Garrett, respectively ran Hardware Stores here. Following them it became the Western Auto Store operated by James Smoot & later "Smokey" Whitworth. Norman's Used Furniture was next, (continued)		30. Foundation Material brick or stone		4. Present Name(s)
		31. Wall Construction brick		
44. Description of Environment and Outbuildings Facing N, the building is part of the business district and is located on the S side of the square. There are no outbuildings.		32. Roof Type & Material parapet		5. Other Name(s)
		33. No. of Bays Front 3 Side		
45 Sources of Information 1898 Atlas Sanborn Maps Private interview with N. George, B. Shively, M. Judd, M. Roberts G. Geery, H.P. York, 4/81		34. Wall Treatment common bond & pressed metal		
		35. Plan Shape rectangular		
46. Prepared by Linda Harper, HPS		36. Changes (Explain in #42) Addition: <input type="checkbox"/> Altered <input checked="" type="checkbox"/> Moved: <input type="checkbox"/>		
		37. Condition Interior: <input type="checkbox"/> Exterior: good		
47. Organization NEMO Regional Planning Comm.		38. Preservation Underway? Yes <input type="checkbox"/> No <input checked="" type="checkbox"/>		
		39. Endangered? By What? Yes <input type="checkbox"/> No <input checked="" type="checkbox"/>		
48. Date 4/81		40. Visible from Public Road? Yes <input checked="" type="checkbox"/> No <input type="checkbox"/>		
		41. Distance from and Frontage on Road		

42. level is exposed. The walls are battered & there is a central entrance. On the 1st story level there is a 3 bay facade with a central entrance & transom.

43. followed by Forrest Slavins Hardware.



SOUTH SIDE SQUARE,
LANCASTER, MO.

HISTORIC PHOTO
1916 Atlas
L-73 2nd from
right



RED WING SHOES

ASHHEAD

U.S. P...

TOYOTA

26915

BPB 640

South Side Square, Lancaster, Mo.

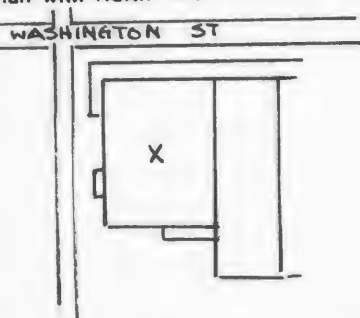


SOUTH SIDE SQUARE,
LANCASTER, MO.

SK AS-005-231

Office of Historic Preservation, P.O. Box 176, Jefferson City, Missouri 65101

HISTORIC INVENTORY

<p>1. No L - 74</p> <p>2. County Schuyler</p> <p>3. Location of Negatives NEMO Regional Planning Comm.</p>	<p>4. Present Name(s) U.S. Post Office, Judd Property</p> <p>5. Other Name(s) Farmer's Merchant's Savings Bank, Bank of Lancaster</p>	1. No.				
<p>6. Specific Location lot 6, blk. 10, Old Town, Lancaster SW 1/4 of SE 1/4 of Section 13 T 66 N, R 15 W</p> <p>7. City or Town If Rural, Township & Vicinity Lancaster</p> <p>8. Site Plan with North Arrow</p>  <p>9. Coordinates UTM Lat Long 15/540000/4485600</p>	<p>16. Thematic Category</p> <p>17. Date(s) or Period 1900-1909</p> <p>18. Style or Design Vernacular</p> <p>19. Architect or Engineer</p> <p>20. Contractor or Builder</p> <p>21. Original Use, if apparent Commercial</p> <p>22. Present Use Commercial</p> <p>23. Ownership Public <input checked="" type="checkbox"/> Private <input checked="" type="checkbox"/></p> <p>24. Owner's Name & Address, if known James Judd Lancaster, MO 63548</p> <p>25. Open to Public? Yes <input checked="" type="checkbox"/> No <input type="checkbox"/></p> <p>26. Local Contact Person or Organization NEMO Regional Planning Comm.</p> <p>27. Other Surveys in Which Included</p>	<p>28. No. of Stories 2</p> <p>29. Basement? Yes <input checked="" type="checkbox"/> No <input type="checkbox"/></p> <p>30. Foundation Material stone</p> <p>31. Wall Construction brick</p> <p>32. Roof Type & Material parapet</p> <p>33. No. of Bays Front 6 Side 6</p> <p>34. Wall Treatment common bond</p> <p>35. Plan Shape rectangular</p> <p>36. Changes Addition <input type="checkbox"/> (Explain in #42) Altered <input checked="" type="checkbox"/> Moved <input type="checkbox"/></p> <p>37. Condition Interior Exterior good</p> <p>38. Preservation Underway? Yes <input type="checkbox"/> No <input checked="" type="checkbox"/></p> <p>39. Endangered? By What? Yes <input type="checkbox"/> No <input checked="" type="checkbox"/></p> <p>40. Visible from Public Road? Yes <input checked="" type="checkbox"/> No <input type="checkbox"/></p> <p>41. Distance from and Frontage on Road</p>	2. County			
<p>10. Site <input checked="" type="checkbox"/> Building <input checked="" type="checkbox"/> Structure <input type="checkbox"/> Object <input type="checkbox"/></p> <table border="1" style="width: 100%; border-collapse: collapse;"> <tr> <td style="width: 50%;">11. On National Register? Yes <input type="checkbox"/> No <input checked="" type="checkbox"/></td> <td style="width: 50%;">12. Is It Eligible? Yes <input checked="" type="checkbox"/> No <input type="checkbox"/></td> </tr> <tr> <td>13. Part of Estab. Hist. Dist.? Yes <input type="checkbox"/> No <input checked="" type="checkbox"/></td> <td>14. District Potent'l? Yes <input type="checkbox"/> No <input checked="" type="checkbox"/></td> </tr> </table> <p>15. Name of Established District</p>	11. On National Register? Yes <input type="checkbox"/> No <input checked="" type="checkbox"/>	12. Is It Eligible? Yes <input checked="" type="checkbox"/> No <input type="checkbox"/>	13. Part of Estab. Hist. Dist.? Yes <input type="checkbox"/> No <input checked="" type="checkbox"/>	14. District Potent'l? Yes <input type="checkbox"/> No <input checked="" type="checkbox"/>	<p>42. Further Description of Important Features Ashlar cut stone formed the 1st story on the N & W and the piers for the 5 fluted wood columns which are across the front facade. Stone was also used to form a wide continuous lintel course & a narrower sill course. The attenuated 2nd story windows are 1/1 & some are boarded up. The parapet is accented by rectangular & square panels of ashlar brick & corbelled brick courses. The slightly inset 1st story front facade has been altered by the application of a brick-type perma-stone veneer & wood shingles. There are 2 single leaf entrances on this facade - one to the (continued)</p> <p>43. History and Significance In 1894, a small building on the E part of this lot housed a restaurant. On the W part was a small photo gallery. By 1909 the new bank building was finished. Chris Figge had organized the Farmer's & Merchant's Savings Bank in 1892 with capital stock of \$50,000 & a \$10,000 surplus. The 1910 officers were C. Figge, President; W.J. Ford, Vice-President; C.C. Fogle, Attorney; C. Figge, Jr. Cashier; & H.W. Fogle, (cont.)</p> <p>44. Description of Environment and Outbuildings The building is located at the SW corner of the square & faces N. The wood canopy which runs along this S side of the square extends across the front facade & wraps around the NW corner of the building. There are no outbuildings. A gravel parking area is to the rear.</p>	4. Present Name(s)
11. On National Register? Yes <input type="checkbox"/> No <input checked="" type="checkbox"/>	12. Is It Eligible? Yes <input checked="" type="checkbox"/> No <input type="checkbox"/>					
13. Part of Estab. Hist. Dist.? Yes <input type="checkbox"/> No <input checked="" type="checkbox"/>	14. District Potent'l? Yes <input type="checkbox"/> No <input checked="" type="checkbox"/>					
<p>45. Sources of Information 1898 Atlas 1888, 1910 History Sanborn Maps SCHS-AF-Photos Private interview with N. George, B. Shively, M. Judd, M. Roberts G. Geery, H.P. York, 4/81</p>	<p>46. Prepared by Linda Harper, HPS</p> <p>47. Organization NEMO Regional Planning Comm.</p> <p>48. Date 4/81</p> <p>49. Revision Date(s)</p>	5. Other Name(s)				

42. E & 1 to the W. On the W facade the wide 1st story windows have wood shingle canopies & these shingles fill the transom over 1 entrance which has a pent, frame porch. Another entrance is left as it originally was with transom & sidelights. The 2nd story & parapet echo the front facade. The E wall is a common wall. The rear facade has 1/1 attenuated windows with stone lintels & sills. The 1st story entrance has a large transom. There is a 2nd story E bay entrance with frame stairs & a porch.
43. Assistant Cashier. Offices were located on the 2nd story & occupants included Dr. Potter & C.C. Fogle. Later the bank became the Bank of Lancaster & remained there until the early 1970's. It has housed the Post Office since that time.



U.S. POST OFFICE LANCASTER, MO. 63548

U.S. POST OFFICE

NO
PARKING
ON
YELLOW

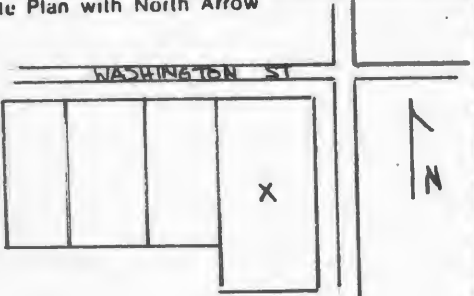


Farmers' & Merchants Savings Bank

SK AS 005-232

Office of Historic Preservation, P.O. Box 176, Jefferson City, Missouri 65101

HISTORIC INVENTORY

1 No L-75		4. Present Name(s) J & G Antiques		1. No.
2. County Schuyler		5 Other Name(s)		
3 Location of Negatives NEMO Regional Planning Comm.		Roberts Furniture & Undertaking		
6 Specific Location lot 1, blk 9, Old Town, Lancaster SW $\frac{1}{4}$ of SE $\frac{1}{4}$ of Section 13 T66N, R15W		16. Thematic Category		2. County
		17 Date(s) or Period c 1890		
7 City or Town If Rural, Township & Vicinity Lancaster		18. Style or Design Vernacular		4. Present Name(s)
8. Site Plan with North Arrow 		19. Architect or Engineer		
9 Coordinates UTM Lat Long 15/539965/4485600		20. Contractor or Builder		5. Other Name(s)
		21. Original Use, if apparent Commercial		
10 Site <input type="checkbox"/> Building <input checked="" type="checkbox"/> Structure <input type="checkbox"/> Object <input type="checkbox"/>		22 Present Use Commercial		
11. On National Register? Yes <input type="checkbox"/> No <input checked="" type="checkbox"/>		23 Ownership Public <input type="checkbox"/> Private <input checked="" type="checkbox"/>		
12. Is It Eligible? Yes <input checked="" type="checkbox"/> No <input type="checkbox"/>		24. Owner's Name & Address, if known John F. Bittle Lancaster, MO 63548		
13 Part of Estab. Yes <input type="checkbox"/> Hist. Dist.? No <input checked="" type="checkbox"/>		25. Open to Public? Yes <input checked="" type="checkbox"/> No <input type="checkbox"/>		
14. District Potent'l? Yes <input type="checkbox"/> No <input checked="" type="checkbox"/>		26. Local Contact Person or Organization NEMO Regional Planning Comm.		
15. Name of Established District		27. Other Surveys in Which Included		
42. Further Description of Important Features The 2 story building is capped by a denticulated corbelled brick cornice. The large 2/2 attenuated windows have double rowlock straight-side arch hoodmolds. A frame stair leads to a 2nd story entrance on the E facade. Its small porch is supported by iron scroll brackets. There is a 1st story S bay entrance with an enclosed transom on this facade. The primary facade (N) remains almost intact. The inset central entrance has a transom and flanking cast metal columns with corinthian capitals. The large windows have closed transoms and are bricked in below.		28. No. of Stories 2		(over)
		29. Basement? Yes <input type="checkbox"/> No <input type="checkbox"/>		
43. History and Significance Nicholas T. Roberts was born 1839 in Howard County, Missouri. He attended Mrs. Baird's Academy in Lancaster. At age 20, he taught during the winter months and farmed the summer months until 1875. In 1860 he married Nancy M. Fulcher, born 1842 in Schuyler County. Moving to Lancaster c. 1875 he began a furniture and undertaking business. He was elected County Assessor in 1874 and 1876, Sheriff in 1878 and 1880		30. Foundation Material brick		
		31. Wall Construction brick		
44. Description of Environment and Outbuildings The building is located on the SW corner of the Lancaster Square. It faces N onto Washington Street. There are no outbuildings.		32. Roof Type & Material parapet		
		33. No. of Bays Front 2 Side 4		
45. Sources of Information 1898 Atlas Sanborn Maps 1888, 1910 History Personal Interview with N. George, B. Shively, M. Judd, M. Roberts G. Geery, H. P. York, and Brice Norman, Jr. 4/81		34. Wall Treatment common bond		
		35. Plan Shape rectangular		
46. Prepared by Linda Harper, HPS		36. Changes (Explain in #42) Addition <input type="checkbox"/> Altered <input type="checkbox"/> Moved <input type="checkbox"/>		
		37. Condition Interior _____ Exterior good		
47. Organization NEMO Regional Planning Comm.		38. Preservation Underway? Yes <input type="checkbox"/> No <input type="checkbox"/>		
		39. Endangered? By What? Yes <input type="checkbox"/> No <input type="checkbox"/>		
48. Date 4/81		40. Visible from Public Road? Yes <input type="checkbox"/> No <input type="checkbox"/>		
		41. Distance from and Frontage on Road		

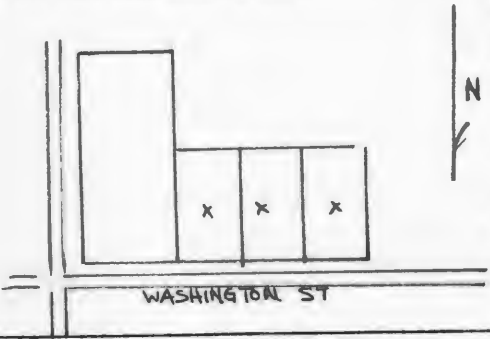
43. and Collector in 1886-88. A son, John A. was born in 1876. He farmed and also clerked in a grocery and hardware store. By 1910 he was working in the store with his father and the business was listed as the "Only furniture and undertaking business in Lancaster". Following Roberts, this business was operated by Myers and Fenton, Mr. Head, Mrs. Moorehead, Moorehead and Norman, and Brice Norman, Jr. Later, Jule Robert's Giftland was here. Anderson's followed with a Fabric shop in front and a cafe in the rear section and apartments on the 2nd story.





Office of Historic Preservation, P.O. Box 176, Jefferson City, Missouri 65101

HISTORIC INVENTORY

1. No L 76		4. Present Name(s) Beauty Shop (E), MFA Insurance Office (M), Apartments (W)		1. No.
2. County Schuyler		5. Other Name(s)		2. County
3. Location of Negatives NEMO Regional Planning Comm.				
6. Specific Location W 1/3 lot 1, E 2/3 lot 2, blk 9, Old Town Lancaster T66N, R15W SW 1/4 or SE 1/4 of Section 13		16. Thematic Category		2. County
7. City or Town If Rural, Township & Vicinity Lancaster		17. Date(s) or Period 1894-1900		
8. Site Plan with North Arrow		18. Style or Design Vernacular		4. Present Name(s)
		19. Architect or Engineer		
9. Coordinates UTM Lat Long 15/539955/4485600		20. Contractor or Builder		4. Present Name(s)
10. Site II Building IX Structure II Object II		21. Original Use, if apparent Commercial		
11. On National Register? Yes II No IX		22. Present Use Commercial, apartments		4. Present Name(s)
12. Is II Eligible? Yes XI No II		23. Ownership Public II Private IX		
13. Part of Estab. Hist. Dist.? Yes II No IX		24. Owner's Name & Address, if known Manley Smyser, Glenwood, MO 63541 Keith Chapman, Lancaster,		4. Present Name(s)
14. District Potent'l? Yes II No XI		25. Open to Public? Yes IX No II		
15. Name of Established District		26. Local Contact Person or Organization NEMO Regional Planning Comm.		4. Present Name(s)
		27. Other Surveys in Which Included		
		28. No. of Stories 1		4. Present Name(s)
		29. Basement? Yes II No IX		
		30. Foundation Material brick		4. Present Name(s)
		31. Wall Construction brick		
		32. Roof Type & Material parapet		4. Present Name(s)
		33. No. of Bays Front 3 Side		
		34. Wall Treatment common bond & perma stone		4. Present Name(s)
		35. Plan Shape rectangular		
		36. Changes (Explain in #42) Addition II Altered XI Moved I		4. Present Name(s)
		37. Condition Interior Exterior good		
		38. Preservation Underway? Yes II No IX		4. Present Name(s)
		39. Endangered? By What? Yes II No IX		
		40. Visible from Public Road? Yes IX No II		4. Present Name(s)
		41. Distance from and Frontage on Road		
42. Further Description of Important Features This building is made up of 3 storefronts. Each originally had a 3 bay facade with a central entrance flanked by delicate cast metal engaged columns. A corbelled cornice originally extended across all 3 storefronts, but is now obscured by the application of perma-stone veneer on the W part. The E section has large windows, but the transoms area has been enclosed; the middle section has smaller windows with block glass above and in the transom area; and the W part has 2 small windows to each side with the rest of the facade enclosed by the perma-stone. The W wall has been stuccoed. (over)				
43. History and Significance The buildings were originally associated with the Roberts Furniture and Undertaking Business (L-75). In 1900 the E section houses furniture, the middle part had a Tailor and Hand Printing business and the W section was listed as printing, but was in fact the office for the Lancaster Excelsior. In 1909 the E & W parts were the same but the middle section housed a furniture repair business. Later occupants (over)				
44. Description of Environment and Outbuildings The building is on Washington Street, facing N, and is just W of the SW corner of the Square. There are no outbuildings.				
45. Sources of Information 1898 Atlas Sanborn Maps Personal Interview with N. George, B. Shively, M. Judd, M. Roberts Brice Norman Jr., 4/81 1888, 1910 History			46. Prepared by Linda Harper, HPS	
			47. Organization NEMO Regional Planning Comm.	
			48. Date 4/81	
			49. Revision Date(s)	

5. Other Name(s)

42. There are 2 small 1/1 windows and a single leaf entrance.

43. include (E) The Tri-County Electric Office (1947) and a Cafe, (Middle) Addie (Mrs. John) Robert's apartment, and (W) Dr. Stocker's office and Ray Shaw's Insurance Office.



WINFRED MELVIN.
Editor of the Lancaster Excelsior and
Representative of Schuyler County.
LANCASTER, MO.

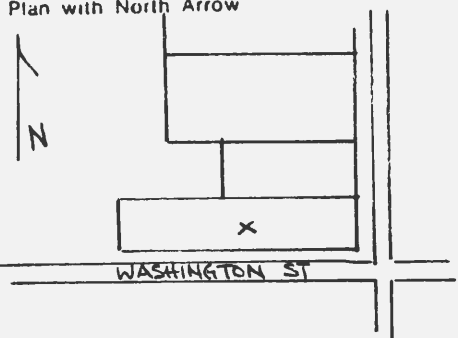




WINFRED MELVIN,
Editor of the Lancaster Excelsior and
Representative of Schuyler County,
LANCASTER, MO.

HISTORIC INVENTORY

SK AS 008 234

1 No L - 77		4. Present Name(s) Schuyler County Library		1. No
2 County Schuyler		5 Other Name(s)		
3 Location of Negatives NEMO Regional Planning Comm.		Schuyler County Bank, Post Office		
6 Specific Location S½ lot 3; blk 8, Old Town, Lancaster NW¼ of SE¼ of Section 13 T 66 N, R 15 W		16. Thematic Category		2. County
		17 Date(s) or Period c 1912-14		
7 City or Town If Rural, Township & Vicinity Lancaster		18 Style or Design Vernacular with classic affinities		4. Present Name(s)
8. Site Plan with North Arrow 		19. Architect or Engineer		
9 Coordinates UTM Lat Long 15/539960/4485635		20. Contractor or Builder Schuyler County Bank		5. Other Name(s)
		21. Original Use, if apparent Bank		
10. Site !! Structure !! Building !! Object !!		22 Present Use Library		
		23 Ownership Public !! Private !!		
11. On National Register? Yes !! No <input checked="" type="checkbox"/>		24. Owner's Name & Address, if known L.F. Cottey Lancaster, MO 63548		
12. Is It Eligible? Yes <input checked="" type="checkbox"/> No !!		25. Open to Public? Yes <input checked="" type="checkbox"/> No !!		
13. Part of Estab. Hist Dist.? Yes !! No <input checked="" type="checkbox"/>		26. Local Contact Person or Organization NEMO Regional Planning Comm.		
14. District Potent'l? Yes !! No <input checked="" type="checkbox"/>		27. Other Surveys in Which Included		
15 Name of Established District		28. No. of Stories 2		
		29. Basement? Yes <input checked="" type="checkbox"/> No !!		
		30. Foundation Material concrete		
		31. Wall Construction brick		
		32. Roof Type & Material parapet		
		33. No. of Bays Front 2 Side 9		
		34. Wall Treatment common bond		
		35. Plan Shape rectangular		
		36. Changes (Explain in #42) Addition !! Altered !! Moved !!		
		37. Condition Interior Exterior good		
		38. Preservation Underway? Yes !! No <input checked="" type="checkbox"/>		
		39. Endangered? By What? Yes !! No <input checked="" type="checkbox"/>		
		40. Visible from Public Road? Yes <input checked="" type="checkbox"/> No !!		
		41. Distance from and Frontage on Road		
42. Further Description of Important Features A tall plain parapet with a concrete coping runs about the building & is accented by a stepped pediment on the front facade. Two story brick pilasters divide the S facade into bays & support a granite entablature, with open brick panels. The S bays have 1/1 windows; 2 at the 2nd story level & 3 windows grouped with closed transoms at the 1st story. These are accented by a soldier course lintel. The central 1st story bay is a entrance & transom & gives access to a hallway & the upper stories. The 6th & 9th (W) bays are also entrances. They have transoms & (continued)				
43. History and Significance In 1874, the 1st National Bank of Lancaster was organized in the offices of Ed Higbie, attorney, & it began business in January 1875, with a capital stock of \$50,000. Directors & officers were C.H. Howell - President, Edwin French - Vice-President, C. Figge, Jr. - Cashier, H.S. Justice, & William A. Coffey. This bank was voluntarily liquidated on December 12, 1876 & all property was conveyed to the newly (continued)				
44. Description of Environment and Outbuildings The building faces E & sits at the SW corner of the Lancaster Square. There are no outbuildings.				
45 Sources of Information 1898 Atlas Sanborn Maps SCHS-AF-Photos 1888 History Personal Interview with Leo Funk, 4/81 Bank Records		46. Prepared by Linda Harper, HPS 47. Organization NEMO Regional Planning Comm 48. Date 4/81 49. Revision Date(s)		

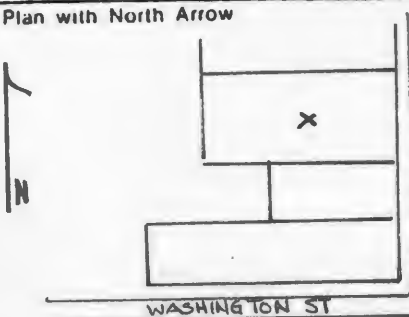
42. sidelights. Over the 6th bay is a name plate which reads "Post Office". The primary (E) facade has paired 1/1 windows in the 2nd story. The N bay entrance has both a transom & a pedimented lintel. It also has sidelights. The S bay is a wide window & transom. Above is a name plate which reads "Schuyler County Bank". Part of the N facade is a common wall. The rear facade has a single leaf entrance with transom & a single window.
43. formed Schuyler County Bank with the following officers: H.S. Justice - President, E. French - Vice-President, & C. Figge, Jr. - Cashier. In 1878 Ed French was elected President. The Directors & officers in 1885 were Louis Schmidt - President, C.H. French - Vice-President, C. Figge, Jr. - Cashier, Charles Burkland, R. Caywood & S.A. Dysart. Chris Figge served 13 years as cashier until 1889 when Frank P. Hays held the position. Hays remained in this position until Fred C. French was elected Cashier in 1899. Raymond L. Burkland became Cashier in 1910. He was followed by Leo Funk in 1954 & by Peggy Whitworth in 1975. Later presidents of the bank included C.H. French from 1891-1899, W.P. Murphy from 1899-1903, John C. Mills from 1903-05, E.A. Duckworth from 1905-1911, W.A. Higbie 1911-1970 & Leo Funk the current President. In 1973 Leo & Caroline Funk became owners of the bank.

During its early years (1878-1916) the bank was housed in a 2 story, Italianate, brick building at the NW corner of Washington & Marion Streets. It had a 3 bay front (E) facade & a 5 bay S facade, and housed the bank on the 1st story. Offices were on the 2nd story and included the Higbie & Mills law office & the telegraph office. About 1913, a new building was begun, but due to the war it was not completed until 1916, and many structural elements that are normally steel & iron in a building of this type are formed of heavy timber. This new building was located on the same site, faced E, had a 2 bay front facade & a 9 bay S facade, and housed the bank on the 1st story front, the Post Office on the 1st story rear & offices on the 2nd story. The bank became the Schuyler County State Bank in 1933 but continued to own & use the building until 1975, when due to general growth & expansion it moved to a new site & building 2 blocks E of the Square. The building was sold to the current owner. During the years the rear section housed the Post Office (until c 1930), a restaurant under these managers K.O. Whitaker, Jr. Lucas, Hobert & Mary Burns, Max & Bev Hall, & Mr. Holland, then the Post Office moved back into the building & remained there 20 years, and it is currently occupied by the Welch Brothers Investment Company. Above, the building housed the law offices of Walter Higbie, Frank Cottey, and Allen Ralston who was also an abstractor. Doctor Carl Davidson had his medical office here for many years. James A. Riley, son of J.B. & Mary Carney Riley, had an Abstract Office here. Erma White has had her income tax & notary public office in the 2nd story for a long period of time.



Office of Historic Preservation, P.O. Box 176, Jefferson City, Missouri 65101

HISTORIC INVENTORY

1. No L 78		4. Present Name(s) Whitacre Real Estate, Insurance & Farm Loans		1. No.
2. County Schuyler		5. Other Name(s)		
3. Location of Negatives NEMO Regional Planning Comm.				
6. Specific Location S $\frac{1}{2}$ lot 2, Lot 8, Old Town, Lancaster, NW $\frac{1}{4}$ of SE $\frac{1}{4}$ of Section 13, T 66N, R15W		16. Thematic Category	28. No. of Stories 2	2. County
7. City or Town II Rural, Township & Vicinity Lancaster		17. Date(s) or Period 1900-1909	29. Basement? Yes <input checked="" type="checkbox"/> No <input type="checkbox"/>	
8. Site Plan with North Arrow 		18. Style or Design Vernacular	30. Foundation Material stone	
9. Coordinates UTM Lat Long 15/539960/4485645		19. Architect or Engineer	31. Wall Construction brick	4. Present Name(s)
10. Site <input type="checkbox"/> Building <input checked="" type="checkbox"/> Structure <input type="checkbox"/> Object <input type="checkbox"/>		20. Contractor or Builder	32. Roof Type & Material parapet	
11. On National Register? Yes <input type="checkbox"/> No <input checked="" type="checkbox"/>		21. Original Use, if apparent Commercial	33. No. of Bays Front 4 Side	
12. Is II Eligible? Yes <input checked="" type="checkbox"/> No <input type="checkbox"/>		22. Present Use Commercial	34. Wall Treatment common bond	5. Other Name(s)
13. Part of Estab. Yes <input type="checkbox"/> Hist. Dist.? No <input checked="" type="checkbox"/>		23. Ownership Public <input type="checkbox"/> Private <input checked="" type="checkbox"/>	35. Plan Shape rectangular	
14. District Potent'l? Yes <input type="checkbox"/> No <input checked="" type="checkbox"/>		24. Owner's Name & Address, if known Charles R. Whitacre Glenwood, MO 63541	36. Changes (Explain in #42) Addition <input type="checkbox"/> Altered <input checked="" type="checkbox"/> Moved <input type="checkbox"/>	
15. Name of Established District		25. Open to Public? Yes <input checked="" type="checkbox"/> No <input type="checkbox"/>	37. Condition Interior Exterior good	
		26. Local Contact Person or Organization NEMO Regional Planning Comm.	38. Preservation Underway? Yes <input type="checkbox"/> No <input checked="" type="checkbox"/>	
		27. Other Surveys in Which Included	39. Endangered? By What? Yes <input type="checkbox"/> No <input checked="" type="checkbox"/>	
			40. Visible from Public Road? Yes <input checked="" type="checkbox"/> No <input type="checkbox"/>	
			41. Distance from and Frontage on Road	
42. Further Description of Important Features This building has pressed tiles inset into the parapet and a tile coping. The 2nd story windows are 1/1 with stone or concrete lintels of heavy ashlar blocks. Side windows are attenuated. The 1st story has been altered. Originally there was a central inset entrance with flanking attenuated windows. By about 1925 it had been changed to appear as it does today, with 2 tall 2/2 central windows and an entrance with tall transoms as the N & S bays. N & S walls are common walls. The rear facade has an entrance at each level, N bay and two 1/1 windows with double rowlock (over)				
43. History and Significance Jack McClain may have had a barber shop here. Mary and Neal Phillips operated a Barber and Beauty Shop in the building. An early photo shows a barber pole in front of the central entrance. Later Austin Rainbolt and Albert Snowbarger had shoe repair shops here. Tweed Insurance was followed by the Whitacre firm. Dr. Aubrey A. Justice, dentist, had his office in the 2nd story. A. A. was the son of Dr. (Over)				
44. Description of Environment and Outbuildings Located in the middle of the W side of the Lancaster Square, the building faces E. There are no outbuildings.				
45. Sources of Information 1898 Atlas 1910 History Sanborn Maps SCHS-AF-Photos Personal Interview with N. George, B. Shively, M. Judd, M. Roberts, G. Geery, H. P. York, 4/81			46. Prepared by Linda Harper, HPS 47. Organization NEMO Regional Planning Comm. 48. Date 4/81 49. Revision Date(s)	

42. segmentally arched headers.

43. W. F. and Mary Casper Justice (L-47). Born 1880, he attended the University of Missouri and Keokuk Dental College. He began practicing in Lancaster in 1905 and married Sibyl Hays in 1907.



HISTORIC PHOTO
1916 Atlas

WEST SIDE OF SQUARE,
LANCASTER, MO.



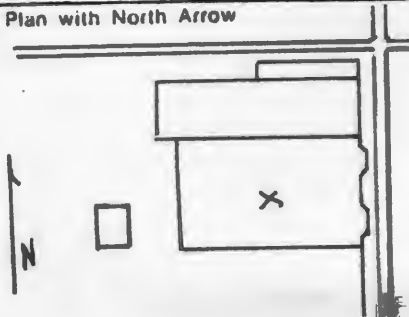


WEST SIDE OF SQUARE,
LANCASTER, MO.

SK-AS-005-236

Office of Historic Preservation, P.O. Box 176, Jefferson City, Missouri 65101

HISTORIC INVENTORY

<p>1 No L - 79</p> <p>2 County Schuyler</p> <p>3 Location of Negatives NEMO Regional Planning Comm.</p>	<p>4. Present Name(s) Welsh Brothers (S) and Bud's Recreation Center (N)</p> <p>5 Other Name(s) Zugg Clothing (S) Geery Cream Station (N)</p>	1. No.		
<p>6 Specific Location N 1/2 Lot 1, blk. 8, Old Town, Lancaster NW 1/4 of SE 1/4 of Sect. 13 T 66 N, R 15 W</p> <p>7 City or Town Lancaster If Rural, Township & Vicinity</p> <p>8. Site Plan with North Arrow</p>  <p>9 Coordinates UTM Lat Long 15/ 539960/4485655</p>	<p>16. Thematic Category</p> <p>17 Date(s) or Period 1900-1908</p> <p>18. Style or Design Vernacular</p> <p>19. Architect or Engineer</p> <p>20. Contractor or Builder</p> <p>21. Original Use, if apparent Commercial</p> <p>22 Present Use Commercial</p> <p>23 Ownership Public <input type="checkbox"/> Private <input checked="" type="checkbox"/></p> <p>24. Owner's Name & Address, if known H. Parker York 1 Overbrook dr. Kirksville, MO 63501</p> <p>25. Open to Public? Yes <input checked="" type="checkbox"/> No <input type="checkbox"/></p> <p>26. Local Contact Person or Organization NEMO Regional Planning Comm.</p> <p>27. Other Surveys in Which Included</p>	<p>28. No. of Stories 2</p> <p>29. Basement? Yes <input checked="" type="checkbox"/> No <input type="checkbox"/></p> <p>30. Foundation Material stone</p> <p>31. Wall Construction brick</p> <p>32. Roof Type & Material parapet</p> <p>33. No. of Bays Front 3 Side -</p> <p>34. Wall Treatment common bond</p> <p>35. Plan Shape rec.</p> <p>36. Changes Addition <input type="checkbox"/> Altered <input checked="" type="checkbox"/> Moved <input type="checkbox"/> (Explain in #42)</p> <p>37. Condition Interior Exterior good</p> <p>38. Preservation Underway? Yes <input type="checkbox"/> No <input checked="" type="checkbox"/></p> <p>39. Endangered? Yes <input type="checkbox"/> No <input checked="" type="checkbox"/> By What?</p> <p>40. Visible from Public Road? Yes <input checked="" type="checkbox"/> No <input type="checkbox"/></p> <p>41. Distance from and Frontage on Road</p>	2. County	
<p>10. Site <input type="checkbox"/> Building <input checked="" type="checkbox"/> Structure <input type="checkbox"/> Object <input type="checkbox"/></p> <table border="1" style="width: 100%; border-collapse: collapse;"> <tr> <td style="width: 50%; vertical-align: top;"> <p>11. On National Register? Yes <input type="checkbox"/> No <input checked="" type="checkbox"/></p> <p>13 Part of Estab. Hist. Dist.? Yes <input type="checkbox"/> No <input checked="" type="checkbox"/></p> </td> <td style="width: 50%; vertical-align: top;"> <p>12. Is It Eligible? Yes <input checked="" type="checkbox"/> No <input type="checkbox"/></p> <p>14. District Potent'l? Yes <input type="checkbox"/> No <input checked="" type="checkbox"/></p> </td> </tr> </table> <p>15. Name of Established District</p>	<p>11. On National Register? Yes <input type="checkbox"/> No <input checked="" type="checkbox"/></p> <p>13 Part of Estab. Hist. Dist.? Yes <input type="checkbox"/> No <input checked="" type="checkbox"/></p>	<p>12. Is It Eligible? Yes <input checked="" type="checkbox"/> No <input type="checkbox"/></p> <p>14. District Potent'l? Yes <input type="checkbox"/> No <input checked="" type="checkbox"/></p>	<p>42. Further Description of Important Features The front facade is embellished with a corbelled cornice and 2 polygonal, frame, 2nd story bay windows. Windows are 1/1 with both concrete sill and lintel courses. The 1st story retains many of its original features. The N and S sections have inset central entrances with transoms and tall flanking doric cast metal columns. Wide transoms which extend across these section have been enclosed. Dividing the sections is a single leaf entrance with double transom which leads to the upper stories. N and S walls are common walls. To the rear the building diminishes to (cont.)</p> <p>43. History and Significance Built between 1900 and 1908, the building housed a a Drugstore (N) and a Grocery (S) in 1909. This grocery is listed as M. and C. Groceries and Meats in an historic photo and may have been McClain and Cook Grocery. When Mr. York purchased the building in the early 1930's it had housed Harry Zugg's Cothing (S) and Geery's Cream Station and Feed Store for a number of years. Harry Zugg had an apartment (cont.)</p> <p>44. Description of Environment and Outbuildings Located in the middle of the W side of the Lancaster Square, the building faces E. A hollow tile, gable roofed garage is along the alley to the W.</p>	4. Present Name(s)
<p>11. On National Register? Yes <input type="checkbox"/> No <input checked="" type="checkbox"/></p> <p>13 Part of Estab. Hist. Dist.? Yes <input type="checkbox"/> No <input checked="" type="checkbox"/></p>	<p>12. Is It Eligible? Yes <input checked="" type="checkbox"/> No <input type="checkbox"/></p> <p>14. District Potent'l? Yes <input type="checkbox"/> No <input checked="" type="checkbox"/></p>			
<p>45 Sources of Information 1898 Atlas Sanborn Maps Personal Interview with N. George, B. Shively, M. Judd, M. Roberts, H.P. York 4/81 SCHS-AF-Photos</p>	<p>46. Prepared by Linda Harper, HPS</p> <p>47. Organization NEMO Regional Planning Comm</p> <table border="1" style="width: 100%; border-collapse: collapse;"> <tr> <td style="width: 50%;">48. Date 4/81</td> <td style="width: 50%;">49. Revision Date(s)</td> </tr> </table>	48. Date 4/81	49. Revision Date(s)	5. Other Name(s)
48. Date 4/81	49. Revision Date(s)			

42. cont.

a single story which has been stuccoed. There is a single leaf entrance to the N and S sections.

43. cont.

over his store. Mr. York had his attorneys office in the 2nd story. Later the S part housed Francis Hanson's Grocery, P. Kerby's Appliance Store, and Mary and Neil Philips Beauty and Barber Shop. The N part housed Mable Fear's Variety store and then a Pool Hall and Recreation Center under various manager. The 2nd story apartments are now empty.



HISTORIC PHOTO
1916 Atlas

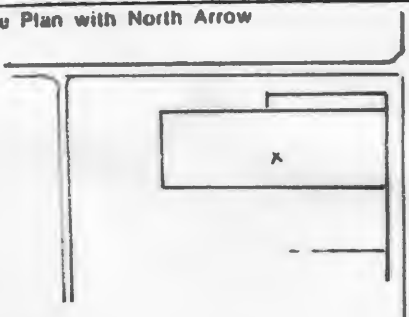




WEST SIDE OF SQUARE,

Office of Historic Preservation, P.O. Box 176, Jefferson City, Missouri 65101

HISTORIC INVENTORY

1. No L - 80		4. Present Name(s) Cottee Property, The Cellar		1. No.	
2. County Schuyler		5. Other Name(s) AOUW & MWA		2. County	
3. Location of Negatives NEMO Regional Planning Comm.		Greer's Corner; Schuyler County Republican, Lodge		4. Present Name(s)	
6. Specific Location N $\frac{1}{2}$ lot 1; blk. 8 Old Town Lancaster NW $\frac{1}{4}$ of SE $\frac{1}{4}$ of Section 13 T 66 N, R 15 W		16. Thematic Category		28. No. of Stories 2	
7. City or Town If Rural, Township & Vicinity Lancaster		17. Date(s) or Period 1908		29. Basement? Yes <input checked="" type="checkbox"/> No <input type="checkbox"/>	
8. Site Plan with North Arrow 		18. Style or Design Vernacular		30. Foundation Material stone	
9. Coordinates UTM Lat Long 15/539960/4485660		19. Architect or Engineer		31. Wall Construction brick	
10. Site <input type="checkbox"/> Building <input checked="" type="checkbox"/> Structure <input type="checkbox"/> Object <input type="checkbox"/>		20. Contractor or Builder		32. Roof Type & Material parapet	
11. On National Register? Yes <input type="checkbox"/> No <input checked="" type="checkbox"/>		21. Original Use, if apparent Commercial		33. No. of Bays Front 3 Side 8	
12. Is It Eligible? Yes <input checked="" type="checkbox"/> No <input type="checkbox"/>		22. Present Use Commercial, apartments		34. Wall Treatment common bond	
13. Part of Estab. Hist Dist.? Yes <input type="checkbox"/> No <input checked="" type="checkbox"/>		23. Ownership Public <input type="checkbox"/> Private <input checked="" type="checkbox"/>		35. Plan Shape rectangular	
14. District Potent'l? Yes <input type="checkbox"/> No <input checked="" type="checkbox"/>		24. Owner's Name & Address, if known J.E. Cottee Lancaster, MO 63548		36. Changes (Explain in #42) Addition <input checked="" type="checkbox"/> Altered <input checked="" type="checkbox"/> Moved <input type="checkbox"/>	
15. Name of Established District		25. Open to Public? Yes <input checked="" type="checkbox"/> No <input type="checkbox"/>		37. Condition Interior _____ Exterior good	
42. Further Description of Important Features A wide corbelled cornice runs across the front (E) & N facades. Second story windows are generally 1/1, attenuated & have double rowlock segmentally arched headers of ashlar brick. Windows on the 1st story N repeat this pattern. Several have been blocked by the addition of a pent roofed, frame section which affords protection to the basement entrance. A raised concrete loading dock extends along this N facade. The primary facade has a single leaf entrance & transom as its S bay, a large storefront window with closed transom area in the middle & a single leaf (continued)		26. Local Contact Person or Organization NEMO Regional Planning Comm.		38. Preservation Underway? Yes <input type="checkbox"/> No <input checked="" type="checkbox"/>	
43. History and Significance The building originally housed the Schuyler County Republican in the basement, the Post Office 1st story, & the MWA & AOUW Hall 2nd Story. George B. Shaffer, son of J.T. & Jermina Hutson Shaffer, was the editor of the paper. Born in Iowa in 1863, he came to Schuyler County at age 12 & in 1890 served as deputy postmaster at Queen City & taught school. He married Hester Alice Lyan in 1894. He was (continued)		27. Other Surveys in Which Included		39. Endangered? By What? Yes <input type="checkbox"/> No <input checked="" type="checkbox"/>	
44. Description of Environment and Outbuildings Facing E, the building sits at the N end of the W side of the Lancaster Square. There are no outbuildings.		46. Prepared by Linda Harper, HPS		40. Visible from Public Road? Yes <input checked="" type="checkbox"/> No <input type="checkbox"/>	
45. Sources of Information 1989 Map Sanborn Maps Private interview with N. George, B. Shively, M. Judd, M. Roberts G. Geery, H.P. York, 4/91 SCHS-AF-Photos		47. Organization NEMO Regional Planning Comm.		41. Distance from and Frontage on Road	
		48. Date 4/81		49. Revision Date(s)	

42. entrance with wide closed transom & sidelights as the N bay. There is a 2 bay rear facade. The S wall is a commonwall.

43. the editor for the Downing News for 11 years beginning in 1896, then came to Lancaster to edit the Republican, "a paper of large circulation & the party organ of Schuyler County."

The 1st story changed occupants several times. They included Harve Brandstater, Jack McClain & Amos Adkins who all operated barber shops. An historic photo c 1920's shows a "Barber & Baths" sign on the large central window. Later Henry & Ethel Roberts & Bob & Virginia Melvin ran restaurants here. Tweed Insurance had an office here after which it was made into apartments. At one time there was a dry cleaning business in the rear 1st story.



GEORGE B. SHAFFER.
Editor and Proprietor of the Schuyler
County Republican.
LANCASTER, MO.



HISTORIC PHOTO
1916 Atlas

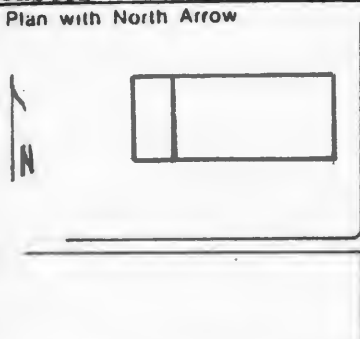




GEORGE B. SHAFFER,
Editor and Proprietor of the Schu
County Republican,
LANCASTER, MO.

Office of Historic Preservation, P.O. Box 176, Jefferson City, Missouri 65101

HISTORIC INVENTORY

1. No. L - 81		4. Present Name(s) Rupp Automotive		1. County Schuyler
2. County Schuyler		5. Other Name(s) William Sloop Garage		
3. Location of Negatives NEMO Regional Planning Comm.				
6. Specific Location S½ lot 17, blk. 4, Old Town, Lancaster NW¼ of SE¼ of Section 13 T 66 N, R 15 W		16. Thematic Category		2. County Schuyler
7. City or Town If Rural, Township & Vicinity Lancaster		17. Date(s) or Period c 1920		
8. Site Plan with North Arrow 		18. Style or Design Vernacular		
9. Coordinates UTM Lat Long 15/539960/4485700		19. Architect or Engineer		4. Present Name(s)
10. Site: <input type="checkbox"/> Building <input checked="" type="checkbox"/> Structure: <input type="checkbox"/> Object: <input type="checkbox"/>		20. Contractor or Builder		
11. On National Register? Yes <input type="checkbox"/> No <input checked="" type="checkbox"/>		21. Original Use, if apparent Garage		
12. Is It Eligible? Yes <input checked="" type="checkbox"/> No <input type="checkbox"/>		22. Present Use Auto Parts		5. Other Name(s)
13. Part of Estab Hist. Dist.? Yes <input type="checkbox"/> No <input checked="" type="checkbox"/>		23. Ownership Public <input type="checkbox"/> Private <input checked="" type="checkbox"/>		
14. District Potent'l? Yes <input type="checkbox"/> No <input checked="" type="checkbox"/>		24. Owner's Name & Address, if known Kenneth Beeler Lancaster, MO 63548		
15. Name of Established District		25. Open to Public? Yes <input checked="" type="checkbox"/> No <input type="checkbox"/>		5. Other Name(s)
42. Further Description of Important Features A hip roofed canopy extends across the front facade, & caps the numerous doors & windows. The parapet has a soldier sawtooth course & a wide corbelled cornice on the E & is plain, but stepped on the S & N. At the rear is a basement level & 1st story addition built of the molded concrete block.		26. Local Contact Person or Organization NEMO Regional Planning Comm.		
43. History and Significance A large lumber yard originally sat in this corner. About 1920, this building was constructed for Auto Sales & Garage. It had a capacity of 25 cars. Owners included William Sloop, Mr. Danford, J.R. Hall with a Chevrolet dealership & Grover Wilson & Paul Beeler with Ford dealerships.		27. Other Surveys in Which Included		
44. Description of Environment and Outbuildings It is located at the NW corner of the Lancaster Square & faces E. An open lot to its S is used for repair & parking. There are no outbuildings.		28. No. of Stories 1		5. Other Name(s)
45. Sources of Information 1898 Atlas Sanborn Maps Private interview with N. George, B. Shively, M. Judd, M. Roberts G. Geery, H.P. York SCHS-AF-Photos		29. Basement? Yes <input checked="" type="checkbox"/> No <input type="checkbox"/>		
46. Prepared by Linda Harper, HPS		30. Foundation Material stone		
47. Organization NEMO Regional Planning Comm.		31. Wall Construction brick		5. Other Name(s)
48. Date 4/81		32. Roof Type & Material parapet & pent		
49. Revision Date(s)		33. No. of Bays Front Side 3		
46. Prepared by Linda Harper, HPS		34. Wall Treatment stucco & common bond		5. Other Name(s)
47. Organization NEMO Regional Planning Comm.		35. Plan Shape rectangular		
48. Date 4/81		36. Changes (Explain in #42) Addition <input checked="" type="checkbox"/> Altered <input checked="" type="checkbox"/> Moved <input type="checkbox"/>		
49. Revision Date(s)		37. Condition Interior Exterior good		5. Other Name(s)
46. Prepared by Linda Harper, HPS		38. Preservation Underway? Yes <input type="checkbox"/> No <input checked="" type="checkbox"/>		
47. Organization NEMO Regional Planning Comm.		39. Endangered? By What? Yes <input type="checkbox"/> No <input checked="" type="checkbox"/>		
48. Date 4/81		40. Visible from Public Road? Yes <input checked="" type="checkbox"/> No <input type="checkbox"/>		5. Other Name(s)
49. Revision Date(s)		41. Distance from and Frontage on Road		
46. Prepared by Linda Harper, HPS		42. Further Description of Important Features A hip roofed canopy extends across the front facade, & caps the numerous doors & windows. The parapet has a soldier sawtooth course & a wide corbelled cornice on the E & is plain, but stepped on the S & N. At the rear is a basement level & 1st story addition built of the molded concrete block.		
47. Organization NEMO Regional Planning Comm.		43. History and Significance A large lumber yard originally sat in this corner. About 1920, this building was constructed for Auto Sales & Garage. It had a capacity of 25 cars. Owners included William Sloop, Mr. Danford, J.R. Hall with a Chevrolet dealership & Grover Wilson & Paul Beeler with Ford dealerships.		5. Other Name(s)
48. Date 4/81		44. Description of Environment and Outbuildings It is located at the NW corner of the Lancaster Square & faces E. An open lot to its S is used for repair & parking. There are no outbuildings.		
49. Revision Date(s)		45. Sources of Information 1898 Atlas Sanborn Maps Private interview with N. George, B. Shively, M. Judd, M. Roberts G. Geery, H.P. York SCHS-AF-Photos		

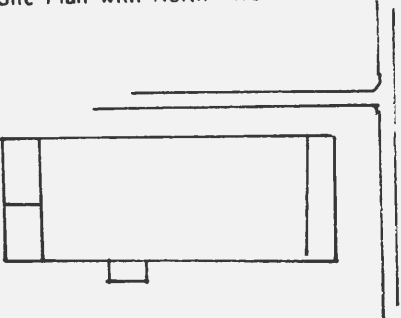


RUPP AUTO PARTS
and
MACHINE SHOP

RUPP ASSOCIATE

HISTORIC INVENTORY

SK 45 003 239

1 No L 82		4. Present Name(s) Cottee Property		1. No.
2 County Schuyler		5 Other Name(s)		
3 Location of Negatives NEMO Regional Planning Comm.		Jeffries Hotel, Hotel St. George		
6 Specific Location N½ lot 17, blk 4, Old Town, Lancaster NW¼ of SE¼ of Section 13, T66N, R15W		16. Thematic Category		2. County
		17 Date(s) or Period 1900-1909		
7 City or Town If Rural, Township & Vicinity Lancaster		18 Style or Design Vernacular		4. Present Name(s)
8. Site Plan with North Arrow		19. Architect or Engineer		
		20. Contractor or Builder		5. Other Name(s)
		21. Original Use, if apparent Hotel		
		22 Present Use apartments		
		23 Ownership Public <input type="checkbox"/> Private <input checked="" type="checkbox"/>		
9 Coordinates UTM Lat Long 15/539960/4485720		24 Owner's Name & Address, if known James E. Cottee Lancaster, MO 63548		6. Other Name(s)
10. Site <input type="checkbox"/> Building <input checked="" type="checkbox"/> Structure <input type="checkbox"/> Object <input type="checkbox"/>		25. Open to Public? Yes <input type="checkbox"/> No <input checked="" type="checkbox"/>		
11. On National Register? Yes <input type="checkbox"/> No <input checked="" type="checkbox"/>		26 Local Contact Person or Organization NEMO Regional Planning Comm.		7. Other Name(s)
12 Is It Eligible? Yes <input checked="" type="checkbox"/> No <input type="checkbox"/>		27. Other Surveys in Which Included		
13 Part of Estab Hist. Dist.? Yes <input type="checkbox"/> No <input checked="" type="checkbox"/>		14. District Potent'l? Yes <input type="checkbox"/> No <input checked="" type="checkbox"/>		8. Other Name(s)
15 Name of Established District		28. No. of Stories 2		
<p>42. Further Description of Important Features The attenuated windows are 1/1 with double rowlock segmentally arched headers. Those on the front (E) facade are paired. The 1st story central entrance has a transom and sidelights. The smaller one above leads into a porch with frame balustrade. This porch is supported by square brick columns and piers. Wrapping around the SE and NE corners and across the front facade is a corbelled cornice which also has a soldier sawtooth course. A small corbelled course continues along the N & S facades where the parapet is stepped. A small frame porch gives (over)</p> <p>43. History and Significance Located on the site of a large lumber yard complex, the hotel was built after 1900. In 1909 it is listed as the Hotel St. George with a parlor to the N front, office - S front, and kitchen and dining room across the rear of the 1st story. Rooms were on the 2nd floor. By 1928 it was known as the Jeffries Hotel, with Clyde Jeffries proprietor. Green Maize purchased it c. 1930 and ran it as the Lancaster Hotel (Over)</p> <p>44 Description of Environment and Outbuildings The building sets ½ block N of the NW corner of the Lancaster Square. It faces E. There are no outbuildings.</p>		29. Basement? Yes <input checked="" type="checkbox"/> No <input type="checkbox"/>		9. Other Name(s)
		30. Foundation Material brick		
		31. Wall Construction brick		10. Other Name(s)
		32. Roof Type & Material stepped parapet		
		33. No. of Bays Front 3 Side 8		11. Other Name(s)
		34. Wall Treatment common bond		
		35. Plan Shape rectangular		12. Other Name(s)
		36. Changes Addition <input checked="" type="checkbox"/> (Explain in #42) Altered <input type="checkbox"/> Moved <input type="checkbox"/>		
		37. Condition Interior good Exterior good		13. Other Name(s)
		38. Preservation Underway? Yes <input type="checkbox"/> No <input checked="" type="checkbox"/>		
39. Endangered? By What? Yes <input type="checkbox"/> No <input checked="" type="checkbox"/>		14. Other Name(s)		
40. Visible from Public Road? Yes <input checked="" type="checkbox"/> No <input type="checkbox"/>				
41. Distance from and Frontage on Road		15. Other Name(s)		
45 Sources of Information Sanborn Maps Personal Interview with N. George, B. Shively, M. Judd, M. Roberts, M. Fear, 4/81				
46. Prepared by Linda Harper, HPS		16. Other Name(s)		
47. Organization NEMO Regional Planning Comm				
48. Date 49 Revision Date(s)		17. Other Name(s)		
4/81				

42. access to the S entrance and there is a frame deck at the SW corner. At the NW corner is a 1 story and basement level brick addition. On the N facade is a large door at the basement level.

43. until his death in the mid 1940's. His son-in-law, Claude Jeffries, was the next owner. Sam and Flora Eppley ran it as a boarding house in the late 40's and 50's.


Later owners were: Curly Judd, Dean Beeler, James Jackson and James Cottey.





HISTORIC INVENTORY

SK-AS-005-240

1 No L - 83		4. Present Name(s) Schuyler County Abstract Company	
2 County Schuyler		5 Other Name(s)	
3 Location of Negatives NEMO Regional Planning Comm.		Wilson and Hardin Hardware	
6 Specific Location W 1/2 lot 10, blk.5 Old Town, Lancaster NW 1/4 of SE 1/4 of Sect. 13 T 66 N, R 15 W		16. Thematic Category	28. No. of Stories 2
7 City or Town II Rural, Township & Vicinity Lancaster		17 Date(s) or Period 1894-1900	29. Basement? Yes <input checked="" type="checkbox"/> No <input type="checkbox"/>
8 Site Plan with North Arrow		18 Style or Design Vernacular	30. Foundation Material stone
		19 Architect or Engineer	31. Wall Construction brick
		20 Contractor or Builder	32. Roof Type & Material parapet
9 Coordinates UTM Lat Long 15/ 540000/4485700		21. Original Use, if apparent Commercial	33. No. of Bays Front 3 Side 4
10 Site I I Structure I I Building <input checked="" type="checkbox"/> Object I I		22 Present Use Commercial	34. Wall Treatment common bond
11 On National Register? Yes I I No <input checked="" type="checkbox"/>	12 Is It Eligible? Yes <input checked="" type="checkbox"/> No I I	23 Ownership Public I I Private <input checked="" type="checkbox"/>	35. Plan Shape rec.
13 Part of Estab Hist Dist? Yes I I No <input checked="" type="checkbox"/>	14 District Potent I I? Yes I I No <input checked="" type="checkbox"/>	24 Owner's Name & Address, if known Raymond & Lenore Schafer Lancaster, MO 63548	36. Changes (Explain in #42) Addition : Altered <input checked="" type="checkbox"/> Moved I
15 Name of Established District		25 Open to Public? Yes <input checked="" type="checkbox"/> No I I	37. Condition Interior Exterior good
		26 Local Contact Person or Organization NEMO Regional Planning Comm.	38. Preservation Underway? Yes I I No <input checked="" type="checkbox"/>
		27 Other Surveys in Which Included	39. Endangered? By What? Yes I I No <input checked="" type="checkbox"/>
			40. Visible from Public Road? Yes <input checked="" type="checkbox"/> No I I
			41. Distance from and Frontage on Road

42 Further Description of Important Features

The building retains much of its original integrity.

A corbelled denticulated cornice with sawtooth course below extends across the front facade. A lightly corbelled course runs along the stepped parapets E and W. The 2/2 windows have segmentally arched headers. The 1st story front facade has a central inset entrance with small transom. Above this and the large storefront windows is a long transom area. The 1st story windows on the W facade are the small arched type. There are no openings to the E. (cont.)

43 History and Significance In 1900 the new building housed a Jewelry and Agricultural Implement Business. By 1909 the building housed a Hardware store. Park Wilson and Tom Harden ran a hardware business for many years here. About 1943, Joe Casteel organized the Rural Electric Company and had his office here. Russell Tweed, a real estate man, owned the building and Charles Hathaway used it for wool storage. Schafers purchased it (cont.)

44 Description of Environment and Outbuildings

The building is on the W end of the N side of the Lancaster Square. It faces S. There are no outbuildings.

45 Sources of Information

Sanborn Maps
1898 Atlas
Personal Interview with N. George, B. Shively, M. Judd, M. Roberts
L. Schafer. 4/81

46. Prepared by

Linda Harper, HPS

47. Organization NEMO
Regional Planning Comm

48. Date 4/81 49. Revision Date(s)

42. cont.

A single leaf entrance is to the rear.

43. cont.

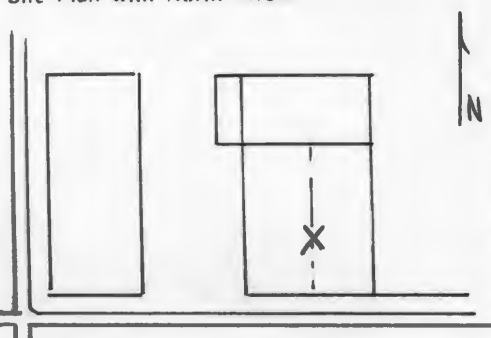
c. 1955 and began the Schuyler County Abstract office.





Office of Historic Preservation, P.O. Box 176, Jefferson City, Missouri 65101
HISTORIC INVENTORY

SK-AS-005-241

1 No L - 84		4. Present Name(s) The Pub. (W) and Lancaster Licence Fee Office and American Family Insurance office (E)	
2 County Schuyler		5 Other Name(s)	
3 Location of Negatives NEMO Regional Planning Comm. Hooyer and O'Briant			
6 Specific Location E 1/2 lot 9, W 1/2 lot 8, blk. 5, Old Town Lancaster, NW 1/4 of SE 1/4 of Sect T 66 N, R 15 W		16 Thematic Category	
7 City or Town If Rural, Township & Vicinity Lancaster		17 Date(s) or Period c. 1910-1915	
8 Site Plan with North Arrow		18 Style or Design Vernacular	
		19 Architect or Engineer	
		20 Contractor or Builder	
9 Coordinates UTM Lat Long 15/ 54001/4485700		21 Original Use, if apparent Commercial	
10 Site: <input type="checkbox"/> Building <input checked="" type="checkbox"/> Structure: <input type="checkbox"/> Object: <input type="checkbox"/>		22 Present Use Commercial	
11 On National Register? Yes <input type="checkbox"/> No <input checked="" type="checkbox"/>		23 Ownership Public <input type="checkbox"/> Private <input checked="" type="checkbox"/>	
12 Is It Eligible? Yes <input checked="" type="checkbox"/> No <input type="checkbox"/>		24 Owner's Name & Address, if known James Jackson Lancaster, MO 63548	
13 Part of Estab Yes <input type="checkbox"/> Hist Dist? No <input checked="" type="checkbox"/>		25 Open to Public? Yes <input checked="" type="checkbox"/> No <input type="checkbox"/>	
14 District Potent'l? Yes <input type="checkbox"/> No <input checked="" type="checkbox"/>		26 Local Contact Person or Organization NEMO Regional Planning Comm.	
15 Name of Established District		27 Other Surveys in Which Included	
		28. No. of Stories 1	
		29. Basement? Yes <input type="checkbox"/> No <input checked="" type="checkbox"/>	
		30. Foundation Material stone	
		31. Wall Construction brick	
		32. Roof Type & Material parapet	
		33. No. of Bays Front 6 Side ---	
		34. Wall Treatment common bond	
		35. Plan Shape rec.	
		36. Changes (Explain in #42) Addition <input checked="" type="checkbox"/> Altered <input checked="" type="checkbox"/> Moved <input type="checkbox"/>	
		37. Condition Interior Exterior fair	
		38. Preservation Underway? Yes <input type="checkbox"/> No <input checked="" type="checkbox"/>	
		39. Endangered? By What? Yes <input type="checkbox"/> No <input checked="" type="checkbox"/>	
		40. Visible from Public Road? Yes <input checked="" type="checkbox"/> No <input type="checkbox"/>	
		41. Distance from and Frontage on Road	

42 Further Description of Important Features The building has 2 storefronts, both of which have been altered. Both keep the 3 bay pattern with a central entrance, flanked by cast metal pilasters and capped by an I beam lintel with decorative rosettes. The E section has a wood shingle canopy over the entrance. Above and running across both sections is a wide plain course of concrete blocks and a corbelled cornice with a soldier sawtooth course. This concrete block course was originally painted with Hooyer and O'Briant's advertizing sign. To the rear of the W section is a (cont.)

43 History and Significance The Hooyer family were early merchants on Lancaster and were listed as Sizemore and Hooyer Saddle and Harness Shop - 1866, CC Hooyer Boots and Shoes 1876, and Garrett Hooyer Saddle and Harness - 1876 and 1888. Later Hooyer joined O'Briant for a Harness and Hardware business. As early as 1894 a hardware business was located on this lot, and may have been associated with the firm. A new building was constructed (cont.)

44 Description of Environment and Outbuildings The building is located on the N side of the Lancaster Square. There are no outbuildings.

45 Sources of Information 1898 Atlas Sanborn Maps Personal Interview with N. George, B. Shively, M. Roberts, H. P. York, SCHS-AF-Photos 4/81		46. Prepared by Linda Harper, HPS	
		47. Organization NEMO Regional Planning Comm	
		48. Date 4/81	49 Revision Date(s)

43. cont.

hollow tole basement and 1st story addition. Windows are 1/1 and there is an entrance on the W onto a frame deck. The back of the E part is stuccoed. There is a large garage door at the exposed basement level (N).

43. cont.

c. 1910-15 here and housed the Hooyer and O'Briant firm. In 1928, vulcanizing was done in the W part with a harness shop to the rear. In the back of the E part was a Tin Shop and Plumbing business. Later the building housed Austin Rainbolt's shoe and harness repair and Cahrlie Hathaway's Hardware business. In the 1950's-60's, Brice Norman Jr., ran a 2nd Hand Store here.





SK-45-005-242

Office of Historic Preservation, P.O. Box 176, Jefferson City, Missouri 65101

HISTORIC INVENTORY

1 No L - 85		4. Present Name(s) Schuyler County Community Action Agency	
2 County Schuyler		5 Other Name(s)	
3 Location of Negatives NEMO Regional Planning Comm.			
6 Specific Location E 1/2 lot 8 blk. 5, Old Town, Lancaster NW 1/4 of SE 1/4 of Sect. 13, T 66 N, R 15 W		16. Thematic Category	
7 City or Town If Rural, Township & Vicinity Lancaster		17 Date(s) or Period 1900-1909	
8 Site Plan with North Arrow		18 Style or Design Vernacular	
		19. Architect or Engineer	
		20. Contractor or Builder	
		21. Original Use, if apparent Commercial	
		22 Present Use Commercial	
9 Coordinates UTM Lat Long 15/ 540020/4485700		23 Ownership Public <input type="checkbox"/> Private <input checked="" type="checkbox"/>	
10 Site <input type="checkbox"/> Building <input checked="" type="checkbox"/> Structure <input type="checkbox"/> Object <input type="checkbox"/>		24 Owner's Name & Address, if known Wilbur Simpson Lancaster, MO 63548	
11. On National Register? Yes <input type="checkbox"/> No <input checked="" type="checkbox"/>		25. Open to Public? Yes <input type="checkbox"/> No <input checked="" type="checkbox"/>	
12 Is It Eligible? Yes <input checked="" type="checkbox"/> No <input type="checkbox"/>		26 Local Contact Person or Organization NEMO Regional Planning Comm.	
13 Part of Estab Hist Dist.? Yes <input type="checkbox"/> No <input checked="" type="checkbox"/>		27. Other Surveys in Which Included	
14. District Potent'l? Yes <input type="checkbox"/> No <input checked="" type="checkbox"/>			
15 Name of Established District		28. No. of Stories 1	
		29. Basement? Yes <input type="checkbox"/> No <input checked="" type="checkbox"/>	
		30. Foundation Material stone	
		31. Wall Construction brick	
		32. Roof Type & Material parapet	
		33. No. of Bays Front 3 Side -	
		34. Wall Treatment common bond	
		35. Plan Shape rec.	
		36. Changes (Explain in #42) Addition: <input type="checkbox"/> Altered <input checked="" type="checkbox"/> Moved <input type="checkbox"/>	
		37. Condition Interior <input type="checkbox"/> Exterior good	
		38. Preservation Underway? Yes <input type="checkbox"/> No <input checked="" type="checkbox"/>	
		39. Endangered? By What? Yes <input type="checkbox"/> No <input checked="" type="checkbox"/>	
		40. Visible from Public Road? Yes <input checked="" type="checkbox"/> No <input type="checkbox"/>	
		41. Distance from and Frontage on Road	

42. Further Description of Important Features Retaining much of its original integrity the building has a sawtooth course and a corbelled dentil course in its parapet. A large inset rectangular panel is below. The wide transom area which extends across the front (S) facade is now painted over. A small transom caps the inset central entrance. New large glass windows have brick panels below and enclose the doric cast metal columns. E and W walls are common walls. The rear facade has a single leaf entrance with a segmentally arched header and a pent addition as the W bay. The basement level is exposed on this N facade.

43 History and Significance
In 1909 and 1928 the building housed a Billards Hall, at one time operated by John Barnett. Francis Henson had a Grocery business here. From 1933-40, Charles Paradise operated the Paradise Bakery.

44 Description of Environment and Outbuildings
Located in the center of the N side of the Lancaster Square, the building faces S. There are no outbuildings.

45 Sources of Information
1898 Atlas
Sanborn Maps, Personal Interview with N. George, B. Shirely, H. P. York, E. Paradise 4/81

46. Prepared by
Linda Harper, HPS
47. Organization NEMO Regional Planning Comm
48. Date 4/81 49. Revision Date(s)



WINCHESTER
HOUSE REE OFFICE

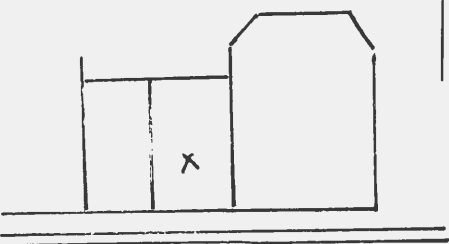
SCHUYLER
COUNTY
COMMUNITY
Action
AGENCY

STAC

AGB 446

C-4433

HISTORIC INVENTORY

1 No L - 86		4. Present Name(s) Stacy Pharmacy		1. No
2 County Schuyler		5 Other Name(s)		
3 Location of Negatives NEMO Regional Planning Comm.				
6 Specific Location W 1/2 lot 7, blk. 5 Old Town, Lancaster NW 1/4 of SE 1/4 of Sect.13 T 66 N, R 15 W		16. Thematic Category		2. County
7 City or Town Lancaster		17 Date(s) or Period 1900-1905		
8 Site Plan with North Arrow		18 Style or Design Vernacular		
		19 Architect or Engineer		4. Present Name(s)
		20 Contractor or Builder		
		21. Original Use, if apparent Commercial		
9 Coordinates Lat Long 15/540025/4485700		22 Present Use Commercial		5. Other Name(s)
10 Site: Building <input checked="" type="checkbox"/> Structure: Object <input type="checkbox"/>		23 Ownership Public <input type="checkbox"/> Private <input checked="" type="checkbox"/>		
11. On National Register? Yes <input type="checkbox"/> No <input checked="" type="checkbox"/>		24 Owner's Name & Address, if known Perry & Marion Stacy Lancaster, MO 63548		
12. Is It Eligible? Yes <input checked="" type="checkbox"/> No <input type="checkbox"/>		25. Open to Public? Yes <input type="checkbox"/> No <input checked="" type="checkbox"/>		6. Other Name(s)
13 Part of Estab. Hist. Dist.? Yes <input type="checkbox"/> No <input checked="" type="checkbox"/>		26. Local Contact Person or Organization NEMO Regional Planning Comm.		
14. District Potent'l? Yes <input type="checkbox"/> No <input checked="" type="checkbox"/>		27. Other Surveys in Which Included		
15 Name of Established District		28. No. of Stories 1		7. Other Name(s)
		29. Basement? Yes <input checked="" type="checkbox"/> No <input type="checkbox"/>		
		30. Foundation Material stone		
		31. Wall Construction brick		8. Other Name(s)
		32. Roof Type & Material parapet		
		33. No. of Bays Front 3 Side -		
		34. Wall Treatment common bond		9. Other Name(s)
		35. Plan Shape rec.		
		36. Changes (Explain in #42) Addition <input type="checkbox"/> Altered <input type="checkbox"/> Moved <input type="checkbox"/>		
		37. Condition Interior Exterior good		10. Other Name(s)
		38. Preservation Underway? Yes <input type="checkbox"/> No <input checked="" type="checkbox"/>		
		39. Endangered? By What? Yes <input type="checkbox"/> No <input checked="" type="checkbox"/>		
		40. Visible from Public Road? Yes <input checked="" type="checkbox"/> No <input type="checkbox"/>		11. Other Name(s)
		41. Distance from and Frontage on Road		
42. Further Description of Important Features Two corbelled denticulated bands with a sawtooth course between embellish the parapet of this building. An inset rectangular panel is below. Virtually unaltered the front facade has a central inset entrance with tall flanking cast metal pilasters. Large wide transoms extend across the entrance and the large storefront windows. A cloth awning with the name plate shields the front facade. E and W walls are common walls. The rear 2 bays have segmentally arched headers.				
43. History and Significance In 1909, the new building housed a restaurant. Ed and Flo Shephard had a cafe here for several years. Later Jim Heaton operated a drug store here. James J. was the son of James and Elizabeth Jacobs Heaton and was born in Ohio in 1848. He came to Schuyler County in 1856 and farmed and was a carpenter and builder until 1897, when he purchased the stock of Dr. P.T. Leedom. He was assisted by O. D. Caywood, (cont.)				
44. Description of Environment and Outbuildings Facing S, the building is on the N side of the Lancaster Square. There are no outbuildings.				
45 Sources of Information 1898 Atlas Sanborn Maps Personal Interview with N. George, B. Shively, M. Roberts B. Norman Jr. 4/81 SCHS-AF-Photos			46. Prepared by Linda Harper, HPS	
			47. Organization NEMO Regional Planning Comm.	
			48. Date 4/81	
			49. Revision Date(s)	

43. cont.

pharmacist. Heaton married Sarah Meredith in 1867 and 9 children were born to this union. Later Charlie Duckworth and Frank Crim (L-69) operated drug businesses here. Mabel Fear had a Variety Store at one point.




JAMES J. HEATON



SCHUYLER
COUNTY
COMMUNITY
Action
AGENCY

STACY PHARMACY



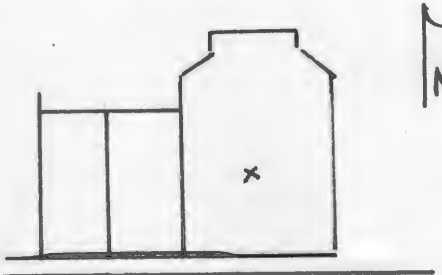


JAMES J. HEATON

SK-AS-005-244

Office of Historic Preservation, P.O. Box 176, Jefferson City, Missouri 65101

HISTORIC INVENTORY

1. No L87		4. Present Name(s) Norman Funeral Chapel		1. No.
2. County Schuyler		5. Other Name(s)		
3. Location of Negatives NEMO Regional Planning Comm.		The German Hotel, Opera House		
6. Specific Location E½ lot 7, W½ lot 6, Blk 5, Old Town, Lancaster NW¼ of SE¼ of Section 13 T66N, R15W		16. Thematic Category		2. County
7. City or Town If Rural, Township & Vicinity Lancaster		17. Date(s) or Period 1900		
8. Site Plan with North Arrow		18. Style or Design Vernacular		
		19. Architect or Engineer		4. Present Name(s)
		20. Contractor or Builder		
		21. Original Use, if apparent Hotel		
9. Coordinates UTM Lat Long 15/540035/4485700		22. Present Use Funeral chapel		5. Other Name(s)
10. Site: Building <input checked="" type="checkbox"/> Structure: Object <input type="checkbox"/>		23. Ownership Public <input type="checkbox"/> Private <input checked="" type="checkbox"/>		
11. On National Register? Yes <input type="checkbox"/> No <input checked="" type="checkbox"/>		24. Owner's Name & Address, if known Brice & Francis Norman Lancaster, MO 63548		
12. Is it Eligible? Yes <input checked="" type="checkbox"/> No <input type="checkbox"/>		25. Open to Public? Yes <input type="checkbox"/> No <input checked="" type="checkbox"/>		6. Other Name(s)
13. Part of Estab. Hist. Dist.? Yes <input type="checkbox"/> No <input checked="" type="checkbox"/>		26. Local Contact Person or Organization NEMO Regional Planning Comm.		
14. District Potent'l? Yes <input type="checkbox"/> No <input checked="" type="checkbox"/>		27. Other Surveys in Which Included		
15. Name of Established District		28. No. of Stories 2		7. Other Name(s)
		29. Basement? Yes <input checked="" type="checkbox"/> No <input type="checkbox"/>		
		30. Foundation Material stone		
		31. Wall Construction brick		8. Other Name(s)
		32. Roof Type & Material parapet		
		33. No. of Bays Front 7 Side --		
		34. Wall Treatment common bond		9. Other Name(s)
		35. Plan Shape rectangular		
		36. Changes (Explain in #42) Addition <input type="checkbox"/> Altered <input checked="" type="checkbox"/> Moved <input type="checkbox"/>		
		37. Condition Interior Exterior good		10. Other Name(s)
		38. Preservation Underway? Yes <input type="checkbox"/> No <input checked="" type="checkbox"/>		
		39. Endangered? By What? Yes <input type="checkbox"/> No <input checked="" type="checkbox"/>		
		40. Visible from Public Road? Yes <input type="checkbox"/> No <input checked="" type="checkbox"/>		11. Other Name(s)
		41. Distance from and Frontage on Road		
42. Further Description of Important Features Projecting corner blocks accent the heavily corbelled cornice and alternating sawtooth course of the parapet. The 1/1 attenuated windows have extended segmentally arched headers. A frame porch extending across the S facade and having a 2nd story balustrade now affords protection to an altered 1st story. The porch is not original. A comparison of the current photo and that of the historic photo attached will indicate alterations. The 1st story does retain the cast metal columns. The W wall is a common wall. There are no openings on the E wall. A large polygonal area has been added to (over)				
43. History and Significance Between 1900-1909 this new building was constructed and in 1909 it was listed as the German Hotel with a restaurant W and hotel office E with rooms above. As can be seen from the historic photo, there was also a saloon in the E part. Later the building was altered to a Opera House and Movie theatre. A large stage area was added to the rear, the 1st story floor was sloped and the 2nd floor was completely changed (over				
44. Description of Environment and Outbuildings The building is located on the N side of the Lancaster Square and faces S. There are no outbuildings.				
45. Sources of Information 1898 Atlas Sanborn Maps Personal Interview with B. Norman, Jr. 3/81 1910 History			46. Prepared by Linda Harper, HPS	
			47. Organization NEMO Regional Planning Comm	
			48. Date 3/81	
			49. Revision Date(s)	

42. the rear. It has an exposed basement level and 1st story and served as the stage area. The 3 bay rear facade is accented by double rowlock, segmentally arched headers. The interior has been remodeled several times. It was reworked extensively when used for an Opera House and later movie house, and again has been altered as the funeral chapel.

43. by taking out all the rooms except 4 across the front facade and adding a balcony area. Large plaster ceiling medallions and a wide ceiling molding was added in this open 2nd story area. John Sommer* ran these businesses and later added silent movies. Dr. Earl Mitchell, a local dentist, succeeded Sommer (c 1930). Later the building housed a restaurant operated by Lizzie Sommer. Following that it was partitioned and Mooreheads had a furniture store W and a funeral chapel E. Now under the ownership of Brice Norman, Jr. it is being altered and remodeled again. The 1st floor has been panelled, etc. with the E section used as a large chapel area, the W as an office, the stage area as a storage area and prep room, the balcony as storage and the open area has been enclosed once again and is now the casket display area.

*John Sommer, son of Jacob and Elizabeth Krupp Sommer, was born 1881 in Indiana. He farmed until 1901 when he came to Lancaster, entering into the hotel business. He was proprietor of the German Hotel until 1910 when he converted the hotel into a cafe and opened a moving picture show in part of the building. The "Star" was listed as "one of the best moving picture shows in north Missouri. His building is especially adapted and prepared for this business".

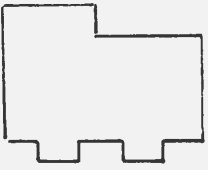








HISTORIC INVENTORY

1 No L - 88		4 Present Name(s) Lancaster Christian Church		1. No
2 County Schuyler		5 Other Name(s)		
3 Location of Negatives NEMO Regional Planning Comm.				
6 Specific Location Lot 4,5, Block 8 Old Town, Lancaster NW $\frac{1}{4}$ of SE $\frac{1}{4}$ of Section 13 T 66 N, R 15 W		16. Thematic Category		2. County
7 City or Town If Rural, Township & Vicinity Lancaster		17 Date(s) or Period 1913		
8 Site Plan with North Arrow  WASHINGTON ST.		18 Style or Design Vernacular		
9 Coordinates UTM Lat Long 15/539920/4485650		19 Architect or Engineer		4. Present Name(s)
10 Site: <input type="checkbox"/> Building <input checked="" type="checkbox"/> Structure: <input type="checkbox"/> Object: <input type="checkbox"/>		20 Contractor or Builder Scott & Sons, Memphis		
11 On National Register? Yes <input type="checkbox"/> No <input checked="" type="checkbox"/>		21 Original Use, if apparent Church		
12 Is It Eligible? Yes <input checked="" type="checkbox"/> No <input type="checkbox"/>		22 Present Use Church		5. Other Name(s)
13 Part of Estab Hist Dist.? Yes <input type="checkbox"/> No <input checked="" type="checkbox"/>		23 Ownership Public <input type="checkbox"/> Private <input checked="" type="checkbox"/>		
14 District Potential? Yes <input type="checkbox"/> No <input checked="" type="checkbox"/>		24 Owner's Name & Address, if known Lancaster Christian Church Lancaster, MO 63548		
15 Name of Established District		25 Open to Public? Yes <input checked="" type="checkbox"/> No <input type="checkbox"/>		6. Other
42. Further Description of Important Features The primary facade is accented by a central inset entrance bay with flanking 3 story bell towers. A double leaf entrance is in each tower. These towers have buttresses and open arched 3rd story bell areas with a crenelated parapet. Two wall dormers on the front and one on the East and West facades are filled with 3-part, stained glass windows with an arched transom and concrete lintels and key stones. Other windows, including those in the exposed basement level, are 1/1. There is a basement level entrance to the East and South.		26 Local Contact Person or Organization NEMO Regional Planning Comm.		
43. History and Significance During the 1840's a Mr. Wills of Boone County, Missouri organized the 1st Christian Church in Schuyler County. By 1845 a church was meeting 1 mile north of Lancaster, however at some time prior to 1850 land was purchased in Lancaster and a brick church was built immediately South of the present overhead railroad bridge on Washington Street. A frame building, just South of the square was dedicated (continued)		27 Other Surveys in Which Included		
44 Description of Environment and Outbuildings The building sits relatively close to Washington Street, and faces South. It is just West of the business district. There are no outbuildings.		28. No of Stories 1		7. Other
45 Sources of Information 1898, 1916 Atlas Sanborn Maps SCHS - AF - Churches		29. Basement? Yes <input checked="" type="checkbox"/> No <input type="checkbox"/>		
46. Prepared by Linda Harper, HPS		30. Foundation Material concrete & brick		
47. Organization NEMO Regional Planning Comm		31. Wall Construction brick		8. Other
48. Date 3/81		32. Roof Type & Material hip, asphalt sh.		
49. Revision Date(s)		33. No. of Bays Front 3 Side 1		
46. Prepared by Linda Harper, HPS		34. Wall Treatment common bond		9. Other
47. Organization NEMO Regional Planning Comm		35. Plan Shape rectangular		
48. Date 3/81		36. Changes (Explain in #42) Addition: <input type="checkbox"/> Altered: <input checked="" type="checkbox"/> Moved: <input type="checkbox"/>		
49. Revision Date(s)		37. Condition Interior <input type="checkbox"/> Exterior good		10. Other
46. Prepared by Linda Harper, HPS		38. Preservation Underway? Yes <input type="checkbox"/> No <input checked="" type="checkbox"/>		
47. Organization NEMO Regional Planning Comm		39. Endangered? By What? Yes <input type="checkbox"/> No <input checked="" type="checkbox"/>		
48. Date 3/81		40. Visible from Public Road? Yes <input checked="" type="checkbox"/> No <input type="checkbox"/>		11. Other
49. Revision Date(s)		41. Distance from and Frontage on Road		
46. Prepared by Linda Harper, HPS		42. Further Description of Important Features The primary facade is accented by a central inset entrance bay with flanking 3 story bell towers. A double leaf entrance is in each tower. These towers have buttresses and open arched 3rd story bell areas with a crenelated parapet. Two wall dormers on the front and one on the East and West facades are filled with 3-part, stained glass windows with an arched transom and concrete lintels and key stones. Other windows, including those in the exposed basement level, are 1/1. There is a basement level entrance to the East and South.		
47. Organization NEMO Regional Planning Comm		43. History and Significance During the 1840's a Mr. Wills of Boone County, Missouri organized the 1st Christian Church in Schuyler County. By 1845 a church was meeting 1 mile north of Lancaster, however at some time prior to 1850 land was purchased in Lancaster and a brick church was built immediately South of the present overhead railroad bridge on Washington Street. A frame building, just South of the square was dedicated (continued)		12. Other
48. Date 3/81		44 Description of Environment and Outbuildings The building sits relatively close to Washington Street, and faces South. It is just West of the business district. There are no outbuildings.		
49. Revision Date(s)		45 Sources of Information 1898, 1916 Atlas Sanborn Maps SCHS - AF - Churches		
46. Prepared by Linda Harper, HPS		46. Prepared by Linda Harper, HPS		13. Other
47. Organization NEMO Regional Planning Comm		47. Organization NEMO Regional Planning Comm		
48. Date 3/81		48. Date 3/81		
49. Revision Date(s)		49. Revision Date(s)		14. Other
46. Prepared by Linda Harper, HPS		46. Prepared by Linda Harper, HPS		
47. Organization NEMO Regional Planning Comm		47. Organization NEMO Regional Planning Comm		
48. Date 3/81		48. Date 3/81		15. Other
49. Revision Date(s)		49. Revision Date(s)		
46. Prepared by Linda Harper, HPS		46. Prepared by Linda Harper, HPS		
47. Organization NEMO Regional Planning Comm		47. Organization NEMO Regional Planning Comm		16. Other
48. Date 3/81		48. Date 3/81		
49. Revision Date(s)		49. Revision Date(s)		
46. Prepared by Linda Harper, HPS		46. Prepared by Linda Harper, HPS		17. Other
47. Organization NEMO Regional Planning Comm		47. Organization NEMO Regional Planning Comm		
48. Date 3/81		48. Date 3/81		
49. Revision Date(s)		49. Revision Date(s)		18. Other
46. Prepared by Linda Harper, HPS		46. Prepared by Linda Harper, HPS		
47. Organization NEMO Regional Planning Comm		47. Organization NEMO Regional Planning Comm		
48. Date 3/81		48. Date 3/81		19. Other
49. Revision Date(s)		49. Revision Date(s)		
46. Prepared by Linda Harper, HPS		46. Prepared by Linda Harper, HPS		
47. Organization NEMO Regional Planning Comm		47. Organization NEMO Regional Planning Comm		20. Other
48. Date 3/81		48. Date 3/81		
49. Revision Date(s)		49. Revision Date(s)		
46. Prepared by Linda Harper, HPS		46. Prepared by Linda Harper, HPS		21. Other
47. Organization NEMO Regional Planning Comm		47. Organization NEMO Regional Planning Comm		
48. Date 3/81		48. Date 3/81		
49. Revision Date(s)		49. Revision Date(s)		22. Other
46. Prepared by Linda Harper, HPS		46. Prepared by Linda Harper, HPS		
47. Organization NEMO Regional Planning Comm		47. Organization NEMO Regional Planning Comm		
48. Date 3/81		48. Date 3/81		23. Other
49. Revision Date(s)		49. Revision Date(s)		
46. Prepared by Linda Harper, HPS		46. Prepared by Linda Harper, HPS		
47. Organization NEMO Regional Planning Comm		47. Organization NEMO Regional Planning Comm		24. Other
48. Date 3/81		48. Date 3/81		
49. Revision Date(s)		49. Revision Date(s)		
46. Prepared by Linda Harper, HPS		46. Prepared by Linda Harper, HPS		25. Other
47. Organization NEMO Regional Planning Comm		47. Organization NEMO Regional Planning Comm		
48. Date 3/81		48. Date 3/81		
49. Revision Date(s)		49. Revision Date(s)		26. Other
46. Prepared by Linda Harper, HPS		46. Prepared by Linda Harper, HPS		
47. Organization NEMO Regional Planning Comm		47. Organization NEMO Regional Planning Comm		
48. Date 3/81		48. Date 3/81		27. Other
49. Revision Date(s)		49. Revision Date(s)		
46. Prepared by Linda Harper, HPS		46. Prepared by Linda Harper, HPS		
47. Organization NEMO Regional Planning Comm		47. Organization NEMO Regional Planning Comm		28. Other
48. Date 3/81		48. Date 3/81		
49. Revision Date(s)		49. Revision Date(s)		
46. Prepared by Linda Harper, HPS		46. Prepared by Linda Harper, HPS		29. Other
47. Organization NEMO Regional Planning Comm		47. Organization NEMO Regional Planning Comm		
48. Date 3/81		48. Date 3/81		
49. Revision Date(s)		49. Revision Date(s)		30. Other
46. Prepared by Linda Harper, HPS		46. Prepared by Linda Harper, HPS		
47. Organization NEMO Regional Planning Comm		47. Organization NEMO Regional Planning Comm		
48. Date 3/81		48. Date 3/81		31. Other
49. Revision Date(s)		49. Revision Date(s)		
46. Prepared by Linda Harper, HPS		46. Prepared by Linda Harper, HPS		
47. Organization NEMO Regional Planning Comm		47. Organization NEMO Regional Planning Comm		32. Other
48. Date 3/81		48. Date 3/81		
49. Revision Date(s)		49. Revision Date(s)		
46. Prepared by Linda Harper, HPS		46. Prepared by Linda Harper, HPS		33. Other
47. Organization NEMO Regional Planning Comm		47. Organization NEMO Regional Planning Comm		
48. Date 3/81		48. Date 3/81		
49. Revision Date(s)		49. Revision Date(s)		34. Other
46. Prepared by Linda Harper, HPS		46. Prepared by Linda Harper, HPS		
47. Organization NEMO Regional Planning Comm		47. Organization NEMO Regional Planning Comm		
48. Date 3/81		48. Date 3/81		35. Other
49. Revision Date(s)		49. Revision Date(s)		
46. Prepared by Linda Harper, HPS		46. Prepared by Linda Harper, HPS		
47. Organization NEMO Regional Planning Comm		47. Organization NEMO Regional Planning Comm		36. Other
48. Date 3/81		48. Date 3/81		
49. Revision Date(s)		49. Revision Date(s)		
46. Prepared by Linda Harper, HPS		46. Prepared by Linda Harper, HPS		37. Other
47. Organization NEMO Regional Planning Comm		47. Organization NEMO Regional Planning Comm		
48. Date 3/81		48. Date 3/81		
49. Revision Date(s)		49. Revision Date(s)		38. Other
46. Prepared by Linda Harper, HPS		46. Prepared by Linda Harper, HPS		
47. Organization NEMO Regional Planning Comm		47. Organization NEMO Regional Planning Comm		
48. Date 3/81		48. Date 3/81		39. Other
49. Revision Date(s)		49. Revision Date(s)		
46. Prepared by Linda Harper, HPS		46. Prepared by Linda Harper, HPS		
47. Organization NEMO Regional Planning Comm		47. Organization NEMO Regional Planning Comm		40. Other
48. Date 3/81		48. Date 3/81		
49. Revision Date(s)		49. Revision Date(s)		
46. Prepared by Linda Harper, HPS		46. Prepared by Linda Harper, HPS		41. Other
47. Organization NEMO Regional Planning Comm		47. Organization NEMO Regional Planning Comm		
48. Date 3/81		48. Date 3/81		
49. Revision Date(s)		49. Revision Date(s)		42. Other
46. Prepared by Linda Harper, HPS		46. Prepared by Linda Harper, HPS		
47. Organization NEMO Regional Planning Comm		47. Organization NEMO Regional Planning Comm		
48. Date 3/81		48. Date 3/81		43. Other
49. Revision Date(s)		49. Revision Date(s)		
46. Prepared by Linda Harper, HPS		46. Prepared by Linda Harper, HPS		
47. Organization NEMO Regional Planning Comm		47. Organization NEMO Regional Planning Comm		44. Other
48. Date 3/81		48. Date 3/81		
49. Revision Date(s)		49. Revision Date(s)		
46. Prepared by Linda Harper, HPS		46. Prepared by Linda Harper, HPS		45. Other
47. Organization NEMO Regional Planning Comm		47. Organization NEMO Regional Planning Comm		
48. Date 3/81		48. Date 3/81		
49. Revision Date(s)		49. Revision Date(s)		46. Other
46. Prepared by Linda Harper, HPS		46. Prepared by Linda Harper, HPS		
47. Organization NEMO Regional Planning Comm		47. Organization NEMO Regional Planning Comm		
48. Date 3/81		48. Date 3/81		47. Other
49. Revision Date(s)		49. Revision Date(s)		
46. Prepared by Linda Harper, HPS		46. Prepared by Linda Harper, HPS		
47. Organization NEMO Regional Planning Comm		47. Organization NEMO Regional Planning Comm		48. Other
48. Date 3/81		48. Date 3/81		
49. Revision Date(s)		49. Revision Date(s)		
46. Prepared by Linda Harper, HPS		46. Prepared by Linda Harper, HPS		49. Other
47. Organization NEMO Regional Planning Comm		47. Organization NEMO Regional Planning Comm		
48. Date 3/81		48. Date 3/81		
49. Revision Date(s)		49. Revision Date(s)		50. Other
46. Prepared by Linda Harper, HPS		46. Prepared by Linda Harper, HPS		
47. Organization NEMO Regional Planning Comm		47. Organization NEMO Regional Planning Comm		
48. Date 3/81		48. Date 3/81		51. Other
49. Revision Date(s)		49. Revision Date(s)		
46. Prepared by Linda Harper, HPS		46. Prepared by Linda Harper, HPS		
47. Organization NEMO Regional Planning Comm		47. Organization NEMO Regional Planning Comm		52. Other
48. Date 3/81		48. Date 3/81		
49. Revision Date(s)		49. Revision Date(s)		
46. Prepared by Linda Harper, HPS		46. Prepared by Linda Harper, HPS		53. Other
47. Organization NEMO Regional Planning Comm		47. Organization NEMO Regional Planning Comm		
48. Date 3/81		48. Date 3/81		
49. Revision Date(s)		49. Revision Date(s)		54. Other
46. Prepared by Linda Harper, HPS		46. Prepared by Linda Harper, HPS		
47. Organization NEMO Regional Planning Comm		47. Organization NEMO Regional Planning Comm		
48. Date 3/81		48. Date 3/81		55. Other
49. Revision Date(s)		49. Revision Date(s)		
46. Prepared by Linda Harper, HPS		46. Prepared by Linda Harper, HPS		
47. Organization NEMO Regional Planning Comm		47. Organization NEMO Regional Planning Comm		56. Other
48. Date 3/81		48. Date 3/81		
49. Revision Date(s)		49. Revision Date(s)		
46. Prepared by Linda Harper, HPS		46. Prepared by Linda Harper, HPS		57. Other
47. Organization NEMO Regional Planning Comm		47. Organization NEMO Regional Planning Comm		
48. Date 3/81		48. Date 3/81		
49. Revision Date(s)		49. Revision Date(s)		58. Other
46. Prepared by Linda Harper, HPS		46. Prepared by Linda Harper, HPS		
47. Organization NEMO Regional Planning Comm		47. Organization NEMO Regional Planning Comm		
48. Date 3/81		48. Date 3/81		59. Other
49. Revision Date(s)		49. Revision Date(s)		
46. Prepared by Linda Harper, HPS		46. Prepared by Linda Harper, HPS		
47. Organization NEMO Regional Planning Comm		47. Organization NEMO Regional Planning Comm		60. Other
48. Date 3/81		48. Date 3/81		
49. Revision Date(s)		49. Revision Date(s)		
46. Prepared by Linda Harper, HPS		46. Prepared by Linda Harper, HPS		61. Other
47. Organization NEMO Regional Planning Comm		47. Organization NEMO Regional Planning Comm		
48. Date 3/81		48. Date 3/81		
49. Revision Date(s)		49. Revision Date(s)		62. Other
46. Prepared by Linda Harper, HPS		46. Prepared by Linda Harper, HPS		
47. Organization NEMO Regional Planning Comm		47. Organization NEMO Regional Planning Comm		
48. Date 3/81		48. Date 3/81		63. Other
49. Revision Date(s)		49. Revision Date(s)		
46. Prepared by Linda Harper, HPS		46. Prepared by Linda Harper, HPS		
47. Organization NEMO Regional Planning Comm		47. Organization NEMO Regional Planning Comm		64. Other
48. Date 3/81		48. Date 3/81		
49. Revision Date(s)		49. Revision Date(s)		
46. Prepared by Linda Harper, HPS		46. Prepared by Linda Harper, HPS		65. Other
47. Organization NEMO Regional Planning Comm		47. Organization NEMO Regional Planning Comm		
48. Date 3/81		48. Date 3/81		
49. Revision Date(s)		49. Revision Date(s)		66. Other
46. Prepared by Linda Harper, HPS		46. Prepared by Linda Harper, HPS		
47. Organization NEMO Regional Planning Comm		47. Organization NEMO Regional Planning Comm		
48. Date 3/81		48. Date 3/81		67. Other
49. Revision Date(s)		49. Revision Date(s)		
46. Prepared by Linda Harper, HPS		46. Prepared by Linda Harper, HPS		
47. Organization NEMO Regional Planning Comm		47. Organization NEMO Regional Planning Comm		68. Other
48. Date 3/81		48. Date 3/81		
49. Revision Date(s)		49. Revision Date(s)		
46. Prepared by Linda Harper, HPS		46. Prepared by Linda Harper, HPS		69. Other
47. Organization NEMO Regional Planning Comm		47. Organization NEMO Regional Planning Comm		
48. Date 3/81		48. Date 3/81		
49. Revision Date(s)		49. Revision Date(s)		70. Other
46. Prepared by Linda Harper, HPS		46. Prepared by Linda Harper, HPS		
47. Organization NEMO Regional Planning Comm		47. Organization NEMO Regional Planning Comm		
48. Date 3/81		48. Date 3/81		71. Other
49. Revision Date(s)		49. Revision Date(s)		
46. Prepared by Linda Harper, HPS		46. Prepared by Linda Harper, HPS		
47. Organization NEMO Regional Planning Comm		47. Organization NEMO Regional Planning Comm		72. Other
48. Date 3/81		48. Date 3/81		
49. Revision Date(s)		49. Revision Date(s)		
46. Prepared by Linda Harper, HPS		46. Prepared by Linda Harper, HPS		73. Other
47. Organization NEMO Regional Planning Comm		47. Organization NEMO Regional Planning Comm		
48. Date 3/81		48. Date 3/81		
49. Revision Date(s)		49. Revision Date(s)		74. Other
46. Prepared by Linda Harper, HPS		46. Prepared by Linda Harper, HPS		
47. Organization NEMO Regional Planning Comm		47. Organization NEMO Regional Planning Comm		
48. Date 3/81		48. Date 3/81		75. Other
49. Revision Date(s)		49. Revision Date(s)		
46. Prepared by Linda Harper, HPS		46. Prepared by Linda Harper, HPS		
47. Organization NEMO Regional Planning Comm		47. Organization NEMO Regional Planning Comm		76. Other
48. Date 3/81		48. Date 3/81		
49. Revision Date(s)		49. Revision Date(s)		
46. Prepared by Linda Harper, HPS		46. Prepared by Linda Harper, HPS		77. Other
47. Organization NEMO Regional Planning Comm		47. Organization NEMO Regional Planning Comm		
48. Date 3/81		48. Date 3/81		
49. Revision Date(s)		49. Revision Date(s)		78. Other
46. Prepared by Linda Harper, HPS		46. Prepared by Linda Harper, HPS		
47. Organization NEMO Regional Planning Comm		47. Organization NEMO Regional Planning Comm		
48. Date 3/81		48. Date 3/81		79. Other
49. Revision Date(s)		49. Revision Date(s)		
46. Prepared by Linda Harper, HPS		46. Prepared by Linda Harper, HPS		
47. Organization NEMO Regional Planning Comm		47. Organization NEMO		

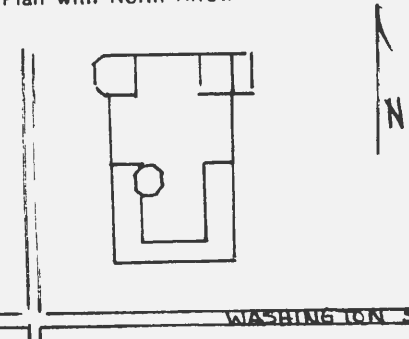
43. 1880 and was in use until 1914. The present church site was purchased from Irv Stretch, owner and operator of a livery on this property, and the building contract was made with Scott and Sons of Memphis for the sum of \$11,999.75. Funds were raised through pledges and by family memorial windows. A.B. Book was the minister at the time of dedication on June 14, 1914.

General remodeling began in 1973 and included panelling basement walls, lowering basement ceilings, new furnace, lowering of upstairs ceilings in classroom area, installation of new folding partitions in the auditorium, air-conditioning and carpeting. A large picture hangs on the North wall of the sanctuary done by local artist Tom Heaton.





HISTORIC INVENTORY

1 No L. 89		4 Present Name(s) Wheeler Residence		1. No
2 County Schuyler		5 Other Name(s)		
3 Location of Negatives NEMO Regional Planning Comm.		Walton Residence, Forsythe Residence		
6 Specific Location Lots 8 & 9, blk 8, Old Town Lancaster, NW $\frac{1}{4}$ of SE $\frac{1}{4}$ of Section 13, T 66 N, R 15 W		16 Thematic Category		2. County
7 City or Town If Rural, Township & Vicinity Lancaster		17 Date(s) or Period c. 1899		
8 Site Plan with North Arrow 		18 Style or Design Queen Anne		
9 Coordinates Lat Long 15/539865/4485645		19 Architect or Engineer		4. Present Name(s)
10 Site: Building: Structure: Object:		20 Contractor or Builder C. W. Walton		
11 On National Register? Yes <input type="checkbox"/> No <input checked="" type="checkbox"/>		21 Original Use, if apparent Residence		
12 Is It Eligible? Yes <input checked="" type="checkbox"/> No <input type="checkbox"/>		22 Present Use Residence		5. Other Name(s)
13 Part of Estab Hist Dist? Yes <input type="checkbox"/> No <input checked="" type="checkbox"/>		23 Ownership Public <input type="checkbox"/> Private <input checked="" type="checkbox"/>		
14 District Potent'l? Yes <input type="checkbox"/> No <input checked="" type="checkbox"/>		24 Owner's Name & Address, if known Max & Margaret Wheeler Lancaster, MO 63548		
15 Name of Established District		25 Open to Public? Yes <input type="checkbox"/> No <input checked="" type="checkbox"/>		1. No
		26 Local Contact Person or Organization NEMO Regional Planning Comm.		
		27 Other Surveys in Which Included		
		28. No. of Stories 2		2. County
		29. Basement? Yes <input checked="" type="checkbox"/> No <input type="checkbox"/>		
		30. Foundation Material molded concrete block		
		31. Wall Construction frame		4. Present Name(s)
		32. Roof Type & Material cross gable, asphalt sh		
		33. No. of Bays Front 2 Side 3		
		34. Wall Treatment clapboard		5. Other Name(s)
		35. Plan Shape rectangular		
		36. Changes (Explain in #42) Addition <input checked="" type="checkbox"/> Altered <input type="checkbox"/> Moved <input type="checkbox"/>		
		37. Condition Interior fair Exterior fair		1. No
		38. Preservation Underway? Yes <input type="checkbox"/> No <input checked="" type="checkbox"/>		
		39. Endangered? By What? Yes <input type="checkbox"/> No <input checked="" type="checkbox"/>		
		40. Visible from Public Road? Yes <input checked="" type="checkbox"/> No <input type="checkbox"/>		5. Other Name(s)
		41. Distance from and Frontage on Road		
42. Further Description of Important Features The steeply pitched roof of the 1 $\frac{1}{2}$ story, projecting front bay is accented by a heavily molded vergeboard, umbricated shingles in the gable end, and a small attic window with pointed header and elaborate fan motifs to each side. To the W of this is an attic level octagonal turret with a polygonally hip roof, curved finial, and small 1/1 arched windows. This turret is also sheathed with fishscale shingles. Wrapping around this front (S) facade is a belcast hip roofed porch with turned posts and spindle frieze. The primary entrance is the E bay of this front facade. Windows are 1/1 and (over)				
43. History and Significance C. W. Walton was the son of Ira D. and Cynthia Alexander and was born 1842. He learned the jewelry trade at J.R. Scheaffer's in Bloomfield, Iowa. In 1869, he moved to Glenwood, opened a jewelry store and operated it 30 years. He then moved to Lancaster and in 1910 operated the only jewelry store in that city. A member of the IOOF, Mr. Walton was listed as "one of Schuyler County's leading business men". He married (over)				
44. Description of Environment and Outbuildings Located at the NE corner of Linn and Washington Streets, the house faces S and sits on a sloping lot to the W of the Lancaster Business area. There are no outbuildings.				
45. Sources of Information 1910 History 1898 Atlas Sanborn Maps Personal Interview with J. Forsythe 4/81		46. Prepared by Linda Harper, HPS 47. Organization NEMO Regional Planning Comm 48. Date 4/81 49. Revision Date(s)		

42. lightly trabeated. On the W facade is a wide, single sash window with a transom. Over it is a large sunburst motif. Running beneath the first story windows is a course of stickwork with a cross brace motif. To the W of the $1\frac{1}{2}$ story rear gable ell is a projecting 1 story chamfered bay which has fishscale shingles in the gable end (W). A gable room and pent addition are to the E of the rear ell. Due to the slope of the lot, the basement level is exposed to the N.

43. Lois H. Spencer (b. 1862) and they had 6 children. One son, C.W., Jr. was in the store with his father.

Willis Orville and Beulah Mae Brown Forsythe were the next owners. They were married c. 1905, moved to Lancaster c. 1915-16, and bought this house 1925-27. W. O. had established the Glenwood Phonograph and worked for Melvin at the Lancaster Excelsior when he moved. Later he became the owner of the paper which had been established in 1866 by H. D'B. Cutler and F.M. Wilcox. It was a Republican paper until 1871 when it was sold to Henry A. Miller and Samuel A. Dysart. As a Democratic paper, it was owned by the following people: W.M. Hunter, 1883-89; J. B. Thompson, J.B. Myers, Arthur Palmer, 1889-1894; Clyde L. Starrett and Winfred Melvin, 1894-98; John R. Rippey 1898-1909; W. Melvin 1909- ; W.O. Forsythe and James Forsythe. Upon the death of W.O., his son James and his wife lived in the house 1 year and then sold it to the Wheelers.

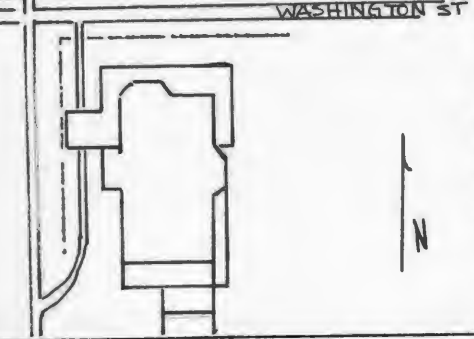




SK 45-005-247

Office of Historic Preservation, P.O. Box 176, Jefferson City, Missouri 65101

HISTORIC INVENTORY

1. No. L 90		4. Present Name(s) Schuyler County Historical Society Property		1. No.	
2. County Schuyler		5. Other Name(s) Hall House and Museum/Shelton Residence			2. County
3. Location of Negatives NEMO Regional Planning Comm.					
6. Specific Location lots 8, 9, blk 9, Old Town, Lancaster, SW 1/4 of SE 1/4 of Section 13, T66N, R15W		16. Thematic Category		4. Present Name(s)	
		17. Date(s) or Period c. 1898			
7. City or Town If Rural, Township & Vicinity Lancaster		18. Style or Design Queen Anne		5. Other Name(s)	
8. Site Plan with North Arrow 		19. Architect or Engineer N. M. Shelton			
9. Coordinates UTM Lat Long 15/539865/4485600		20. Contractor or Builder N. M. Shelton		2. County	
		21. Original Use, if apparent Residence			
10. Site II Building No Structure II Object II		22. Present Use Museum		4. Present Name(s)	
		23. Ownership Public <input checked="" type="checkbox"/> Private <input checked="" type="checkbox"/>			
11. On National Register? Yes <input checked="" type="checkbox"/> No <input type="checkbox"/> 12. Is II Eligible? Yes <input checked="" type="checkbox"/> No <input type="checkbox"/>		24. Owner's Name & Address, if known Schuyler County Historical Society Lancaster, MO 63548		5. Other Name(s)	
		25. Open to Public? Yes <input checked="" type="checkbox"/> No <input type="checkbox"/>			
13. Part of Estab. Hist. Dist.? Yes <input type="checkbox"/> No <input checked="" type="checkbox"/> 14. District Potent'l? Yes <input type="checkbox"/> No <input checked="" type="checkbox"/>		26. Local Contact Person or Organization NEMO Regional Planning Comm.		2. County	
		27. Other Surveys in Which Included			
15. Name of Established District		28. No. of Stories 2 1/2		4. Present Name(s)	
		29. Basement? Yes <input checked="" type="checkbox"/> No <input type="checkbox"/>			
		30. Foundation Material molded concrete block		5. Other Name(s)	
		31. Wall Construction frame			
		32. Roof Type & Material hip & gable, asphalt sh.		2. County	
		33. No. of Bays Front 3 Side 3			
		34. Wall Treatment clapboard		4. Present Name(s)	
		35. Plan Shape irregular			
		36. Changes (Explain in #42) Addition <input checked="" type="checkbox"/> Altered <input type="checkbox"/> Moved <input type="checkbox"/>		5. Other Name(s)	
		37. Condition Interior Exterior good			
		38. Preservation Underway? Yes <input checked="" type="checkbox"/> No <input type="checkbox"/>		2. County	
		39. Endangered? By What? Yes <input type="checkbox"/> No <input checked="" type="checkbox"/>			
		40. Visible from Public Road? Yes <input checked="" type="checkbox"/> No <input type="checkbox"/>		4. Present Name(s)	
		41. Distance from and Frontage on Road			
42. Further Description of Important Features A spacious columned 1 story porch wraps around the NE corner, extends across the front (N) facade with a pediment over the primary entrance, and wraps around the NW corner to join with a porte-cochere projecting to the W. The paired ionic columns rest on brick piers. The front and E facades have chamfered 2 story bays that extend upward to gable peaks with spindle frieze brackets and ornate vergeboard detail. A large exterior fireplace is centrally located on the projecting rectangular bay on the W. Windows are generally 1/1. To the rear a large (over)					
43. History and Significance The large imposing house was built by Nat M. Shelton c 1898-1900. Shelton, a prominent lawyer, was a Representative to the Missouri Legislature in 1884-1886, and was a charter member of the Lancaster Lodge #236, AOUW. In 1902, William P. Hall purchased the house and added the sleeping porch and porte-cochere about 1904. Hall was the son of William and Sidney Spurgeon Hall and was born near Lancaster in 1864. (over)					
44. Description of Environment and Outbuildings The house sits on the SE corner of Washington and Linn Streets and faces N. A molded concrete block reinforcing wall is around the lot. A large side lot is to the E. Outbuildings include a converted 2-car garage, a small storage shed and an attached summer kitchen/wash house — all to the S. (over)					
45. Sources of Information 1898, 1916 Atlas Sanborn Maps Personal Interview with Nell George, Russell Wheeler 4/81 SCHS-AF-Hall Museum			46. Prepared by Linda Harper, HPS		
			47. Organization NEMO Regional Planning Comm.		
			48. Date 4/81		
			49. Revision Date(s)		

42. sleeping porch has been added. At the SE corner a gable roofed breezeway with lattice enclosure connects the main block to a gable roofed, 1 room frame section with board and batten siding.

The interior is embellished with ornate fretwork, an entrance foyer with U-shaped stair and carved newel, double hung sliding doors, and molded millwork. A large brick fireplace with arched opening is in the W central 1st floor room. Basically each floor has five large rooms.

43. At age 15, he began work as a farm laborer and later learned about horses and mules while employed at the Stretch Livery Stable. By the age of 20, W. P. Hall was known as the largest horse dealer in Schuyler County, but this was only the beginning. Soon known as "The Horse King of the World", he increased his business, shipping animals to European markets in large numbers (c. mid 1880's - early 1900's). He married Sarah Mitchell during these years, 1894, and they raised 3 children. Due to his attire of diamonds worn on his ties, shirts, watch-chains, +rings, the local residents affectionately thought of him as "Colonel" or "Diamond Billy".

In 1904 he was involved with providing horses for the World's Fair and this lead to his move into show business. That same year he bought his first elephants and his first circus. As a circus owner and manager he did not do well, however, his role in the circus world is significant. He became a circus broker; he bought and sold animals and equipment to those who wanted them. To do so he utilized his farm just N of Lancaster as a storage area for circus wagons, cages and animals. He continued his activity almost to the day of his death on June 30, 1932.

Mrs. Hall continued to live in the large home until her death in 1957. The heirs sold it to the Herman Roberts family and on June 1, 1974 it was sold to the Schuyler County Historical Society. Since that time, the house has been rehabilitated and now serves as a Museum for both the Hall archives and local memorabilia.

44. Two wells are in the rear yard.





SK-AS-005-248

Office of Historic Preservation, P.O. Box 176, Jefferson City, Missouri 65101

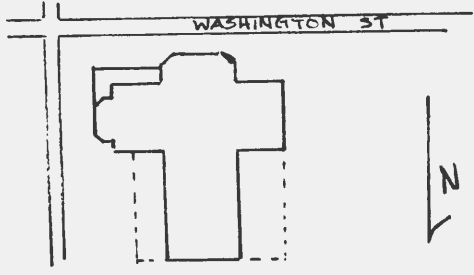
HISTORIC INVENTORY

1. No. L 91		4. Present Name(s) Lancaster United Methodist Church		1. No.
2. County Schuyler		5. Other Name(s)		
3. Location of Negatives NEMO Regional Planning Comm.		M. E. Church, 1st Methodist Church		
6. Specific Location lots 1, 2, blk 1, Watson's Add., Lancaster SE 1/4 of SW 1/4 of Section 13 T66N, R15W		16. Thematic Category		2. County
7. City or Town Lancaster		17. Date(s) or Period 1913		
8. Site Plan with North Arrow		18. Style or Design Gothic Revival		
		19. Architect or Engineer		4. Present Name(s)
		20. Contractor or Builder Scott & Sons, Memphis		
9. Coordinates UTM Lat Long 15/539820/4485590		21. Original Use, if apparent Church		sh.
10. Site Building <input checked="" type="checkbox"/>		22. Present Use Church		
11. On National Register? Yes <input type="checkbox"/> No <input checked="" type="checkbox"/>		23. Ownership Public <input type="checkbox"/> Private <input checked="" type="checkbox"/>		5. Other Name(s)
12. Is it Eligible? Yes <input checked="" type="checkbox"/> No <input type="checkbox"/>		24. Owner's Name & Address, if known Lancaster Methodist Church Lancaster, MO 63548		
13. Part of Estab. Hist. Dist.? Yes <input type="checkbox"/> No <input checked="" type="checkbox"/>		25. Open to Public? Yes <input checked="" type="checkbox"/> No <input type="checkbox"/>		sh.
14. District Potent'l? Yes <input type="checkbox"/> No <input checked="" type="checkbox"/>		26. Local Contact Person or Organization NEMO Regional Planning Comm.		
15. Name of Established District		27. Other Surveys in Which Included		sh.
42. Further Description of Important Features Large gable ends are embellished with concrete copings and a corbelled cornice. The entrance is located in a 3 story bell tower at the NE corner which has an open 3rd story level and a crenelated parapet. Windows in the exposed basement level are small, square, 1/1 and the concrete water table forms a header course. Others are 1/1 and have pointed arch concrete lintels. There are 2 basement level entrances to the E. At the SE and SW corners are pent brick sections.				
43. History and Significance Methodism reached Lancaster in 1848 and John W. Taylor was the first minister. In 1888 a church was erected on this site, costing \$5,000. Rev. C. N. Wood was pastor when the frame church was razed and this structure was dedicated May 24, 1914. The new building cost \$12,500. Membership pledges and purchase of stained glass windows soon reduced the debt.				
44. Description of Environment and Outbuildings Located at the SW corner of Washington and Linn Streets, the church sits close to the street and faces N. There are no outbuildings. The property is located W of the town square.				
45. Sources of Information 1898, 1916 Atlas Sanborn Maps SCHS-AF-Churches		46. Prepared by Linda Harper, HPS		
		47. Organization NEMO Regional Planning Comm		
		48. Date 3/81		
		49. Revision Date(s)		



HISTORIC INVENTORY

SK AS 005 249

1 No L 92		4. Present Name(s) Norman Property		1. No.	
2 County Schuyler		5 Other Name(s)		2. County	
3 Location of Negatives NEMO Regional Planning Comm.		Reeves Place, Norman Funeral Home		4. Present Name(s)	
6 Specific Location Lots 1 & 2, blk 2 Rector Addition, Lancaster NE 1/4 of SW 1/4 of Section 13 T66N, R15W		16. Thematic Category		28. No. of Stories 1	
7 City or Town If Rural, Township & Vicinity Lancaster		17 Date(s) or Period c. 1900		29. Basement? Yes <input type="checkbox"/> No <input checked="" type="checkbox"/>	
8 Site Plan with North Arrow 		18 Style or Design Queen Anne		30. Foundation Material molded concrete block	
9 Coordinates UTM Lat Long 15/539730/4485635		19. Architect or Engineer		31. Wall Construction frame	
10. Site <input type="checkbox"/> Building <input checked="" type="checkbox"/> Structure <input type="checkbox"/> Object <input type="checkbox"/>		20. Contractor or Builder		32. Roof Type & Material irregular, asphalt sh.	
11. On National Register? Yes <input type="checkbox"/> No <input checked="" type="checkbox"/>		21. Original Use, if apparent Residence		33. No. of Bays Front 4 Side 3	
12. Is It Eligible? Yes <input type="checkbox"/> No <input type="checkbox"/>		22 Present Use Abandoned		34. Wall Treatment clapboard	
13 Part of Estab. Hist Dist.? Yes <input type="checkbox"/> No <input checked="" type="checkbox"/>		23 Ownership Public <input type="checkbox"/> Private <input checked="" type="checkbox"/>		35. Plan Shape irregular	
14. District Potent'l? Yes <input type="checkbox"/> No <input checked="" type="checkbox"/>		24 Owner's Name & Address, if known Brice B. Norman, Jr. Lancaster, MO 63548		36. Changes (Explain in #42) Addition <input type="checkbox"/> Altered <input type="checkbox"/> Moved <input type="checkbox"/>	
15 Name of Established District		25. Open to Public? Yes <input type="checkbox"/> No <input checked="" type="checkbox"/>		37. Condition Interior Exterior poor-deteriorated	
42. Further Description of Important Features An ornate Eastlake porch with turned posts and spindle frieze and brackets wraps around the SE corner of the house and caps the primary entrance. This porch is belcast and truncated, and joins into a belcast flair in the polygonal 2 story bay to the E. This flair and the 2nd story level are sheathed with fishscale shingles. In the chamfered corners are curving spindle frieze brackets. These brackets and fishscale detail are echoed in the front chamfered bay (S), where the shingles extend into the gable peak and are complemented by an ornate cutwork vergeboard. The front (over)		26. Local Contact Person or Organization NEMO Regional Planning Comm.		38. Preservation Underway? Yes <input type="checkbox"/> No <input checked="" type="checkbox"/>	
43. History and Significance John H. and Amanda Hale Reeves made this their home when they retired from the farm and moved into town. Their daughter, Edna, married Judge Higbee. Following John's death, Amanda and a son Hale lived here and rented rooms until c.1930. At some point, Dr. Jane Giltner, had an office area in the W wing. In 1952 Brice Norman, Jr. began a funeral home in the building and did some major renovations to the interior. (Over)		27. Other Surveys in Which Included		39. Endangered? By What? Yes <input checked="" type="checkbox"/> No <input type="checkbox"/> abandoned	
44. Description of Environment and Outbuildings Facing S, the house sits on the NW corner of Washington and Perry Streets. There is a deteriorated gabled shed to the rear (N).		40. Visible from Public Road? Yes <input checked="" type="checkbox"/> No <input type="checkbox"/>		41. Distance from and Frontage on Road	
45. Sources of Information 1898 Atlas Personal Interview with Judge and Mrs. Cottey, Brice Norman 4/81		46. Prepared by Linda Harper, HPS		47. Organization NEMO Regional Planning Comm.	
		48. Date		49. Revision Date(s)	
		4/81			

1. No.

2. County

4. Present Name(s)

5. Other Name(s)

42. window of this bay has a single sash with narrow transom at each level and a large sunburst between the windows. Most windows are 1/1, except for a few 2nd story ones which have been altered to 3/1. The W gable end is plain except for an ornate verge-board and returns. A 2 story gable ell projects to the rear. A pent section to its W and a pent porch to its E have been removed. The interior has been altered.

43. Mrs. Moorehead was his partner in 1954 and in 1956 he moved his firm onto the Square (L-75,87). Norman still owns the property and has his monuments displayed in the rear yard. (Oral History indicates that the rear of the house was built first and moved back when the front was added; however, this was not confirmed).

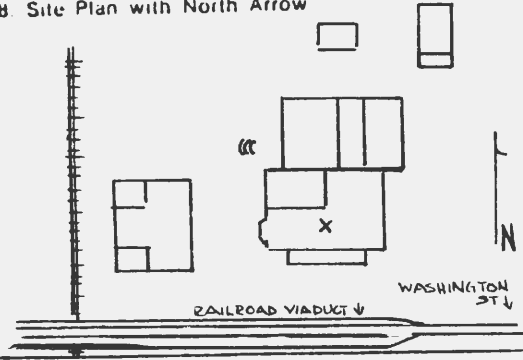






HISTORIC INVENTORY

SK 15 005 250

1. No L - 93		4. Present Name(s) Roberts Property		1. No
2. County Schuyler		5. Other Name(s)		
3. Location of Negatives NEMO Regional Planning Comm.		Hughes Home		
6. Specific Location lot 3, blk. 2 Rector's Add., Lancaster NE 1/4 of SW 1/4 of Section 13 T 66 N, R 15 W		16. Thematic Category		2. County
		17. Date(s) or Period 1870's		
7. City or Town II Rural, Township & Vicinity Lancaster		18. Style or Design Vernacular with Greek Revival affinities		4. Present Name(s)
8. Site Plan with North Arrow 		19. Architect or Engineer		
		20. Contractor or Builder		5. Other Name(s)
9. Coordinates UTM Lat Long 15/539695/4485640		21. Original Use, if apparent Residence		
		22. Present Use Abandoned		
10. Site II Building X Structure II Object II		23. Ownership Public II Private X		6. Other Name(s)
		24. Owner's Name & Address, if known Waldo & Herman Roberts B 127 Farber, MO 63345		
11. On National Register? Yes II No X		25. Open to Public? Yes II No X		7. Other Name(s)
		26. Local Contact Person or Organization NEMO Regional Planning Comm.		
12. Is It Eligible? Yes X No II		27. Other Surveys in Which Included		8. Other Name(s)
		28. No. of Stories 1		
13. Part of Estab. Hist. Dist.? Yes II No X		29. Basement? Yes IX No I		9. Other Name(s)
		30. Foundation Material molded concrete block		
14. District Potent'l? Yes II No X		31. Wall Construction frame		10. Other Name(s)
		32. Roof Type & Material gable, asphalt sh.		
15. Name of Established District		33. No. of Bays Front 5 Side 2		11. Other Name(s)
		34. Wall Treatment stucco		
16. Further Description of Important Features Greek Revival features include the symmetric 5 bay primary facade, the pedimented 6/6 windows, a heavily molded cornice & returns on the gable ends. The house has been stuccoed so as to obscure other architectural details. Currently a later pent roofed porch supported on battered wooden posts caps the 3 central bays including the entrance & its transom. On the W facade is a frame, polygonal bay window with attenuated 4/4 windows & a bracketed eave. It, too, is probably a Victorian period addition. Other additions include a gable ell, pent room & enclosed pent (cont)		35. Plan Shape rectangular		12. Other Name(s)
		36. Changes (Explain in #42) Addition X Altered X Moved I		
17. History and Significance Joshua W. Hughes (b. 1808, d. 1901) married Martha S. (b. 1808, d. 1892). Their son Felix T. married Jean Amelia Summerlin & resided in Lancaster c 1869-1880 (?). They had 4 children Howard Robard, Sr. (b. 1869), Rupert Raleigh (b. 1872), Felix T., Jr. (b. 1874) & Greta (b. 1886). Felix T., Sr. was a charter member of the Glenwood Encampment (1873), a stockholder in the Schuyler County Agricultural & Mechanical (cont)		37. Condition Interior Exterior fair		13. Other Name(s)
		38. Preservation Underway? Yes II No X		
18. Description of Environment and Outbuildings Facing S onto Washington Street, the small house sits on a lot somewhat lower than the raised highway level as it goes above the railroad tracks. Outbuildings include a gable & pent garage to the NE & a gable shed to the N. Both are frame. An earthen cellar is to the W.		39. Endangered? By What? Yes IX No I abandoned		14. Other Name(s)
		40. Visible from Public Road? Yes X No II		
19. Sources of Information 1898 Atlas SCHS-AF 1888 History Correspondence File		41. Distance from and Frontage on Road		15. Other Name(s)
		42. Prepared by Linda Harper, HPS		
20. Sources of Information History of Schuyler County, Lancaster Garden Club, 1964		43. Organization NEMO Regional Planning Comm.		16. Other Name(s)
		44. Date 4/81		
21. Sources of Information Correspondence File		45. Revision Date(s)		17. Other Name(s)

42. porch to the rear.

43. Association, & a member of the Schuyler County bar. By 1888 this prominent lawyer had moved to Keokuk & was serving as President of the Keokuk & Western Railroad.

Son, Rupert R. became a well known author & writer of short stories. Spending his boyhood in Keokuk, Rupert received his Master's Degree from Yale in 1899 & became editor for Godey's Magazine, The Criterion, & the Encyclopedia Britannica. He produced a wide variety of short stories, plays, novels & biographies, as well as musical compositions. His novel "The Whirlwind", published 1904, has a Missouri setting and is dedicated to his father. He lived with his wife Adelaide in Los Angeles, California until his death (pre 1964). The Schuyler County Historical Society has a collection of Hughes novels (28 volumes) of which several were serialized for Red Book Magazine. Most range from 350 to 400 pages. The last volume War of the Mayan King was published in 1952.



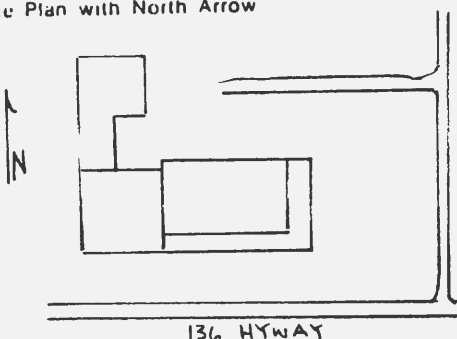






HISTORIC INVENTORY

316 AC 000 251

1 No L 94		4 Present Name(s) Cottee Residence		1. No
2 County Schuyler		5 Other Name(s)		
3 Location of Negatives NEMO Regional Planning Comm.		Figge Residence, Higbee Residence		
6 Specific Location lots 10,11, 12, blk 35, Downing's Add., Lancaster NW¼ of SW¼ of Section 13 T66N, R15W		16. Thematic Category		2. County
		17 Date(s) or Period 1875		
7 City or Town If Rural, Township & Vicinity Lancaster		18 Style or Design Italianate		4. Present Name(s)
8. Site Plan with North Arrow		19. Architect or Engineer		
		20. Contractor or Builder		
		21. Original Use, if apparent Residence		
9 Coordinates UTM Lat Long 15/539370/4485660		22 Present Use Residence		5. Other Name(s)
10 Site Building Structure Object		23 Ownership Public <input type="checkbox"/> Private <input checked="" type="checkbox"/>		
11 On National Register? Yes <input type="checkbox"/> No <input checked="" type="checkbox"/>		24 Owner's Name & Address, if known James E. Cottee Lancaster, MO 63548		
12 Is It Eligible? Yes <input checked="" type="checkbox"/> No <input type="checkbox"/>		25 Open to Public? Yes <input type="checkbox"/> No <input checked="" type="checkbox"/>		
13 Part of Estab. Hist. Dist.? Yes <input type="checkbox"/> No <input checked="" type="checkbox"/>		26 Local Contact Person or Organization NEMO Regional Planning Comm.		
14 District Potent'l? Yes <input type="checkbox"/> No <input checked="" type="checkbox"/>		27. Other Surveys in Which Included		
15 Name of Established District		28. No. of Stories 2½		
		29. Basement? Yes <input checked="" type="checkbox"/> No <input type="checkbox"/>		
		30. Foundation Material Stone		
		31. Wall Construction Frame		
		32. Roof Type & Material truncated hip, asbestos		
		33. No. of Bays Front 2 Side 3		
		34. Wall Treatment clapboard		
		35. Plan Shape irregular		
		36. Changes (Explain in #42) Addition: <input type="checkbox"/> Altered: <input checked="" type="checkbox"/> Moved: <input type="checkbox"/>		
		37. Condition Interior good Exterior good		
		38. Preservation Underway? Yes <input checked="" type="checkbox"/> No <input type="checkbox"/>		
		39. Endangered? By What? Yes <input type="checkbox"/> No <input checked="" type="checkbox"/>		
		40. Visible from Public Road? Yes <input type="checkbox"/> No <input type="checkbox"/>		
		41. Distance from and Frontage on Road		
42. Further Description of Important Features Italianate and classic motifs combine to set off this house as one of the few in the county with finer architectural details. Its low pitched, hip roof and block form are characteristic of the Italianate style. The roofline is delineated by paired brackets at the boxed eave. This cornice area is supported by capped cornerboards. Classic ionic columns are paired, set on panelled piers and help to form a 1 story porch which extends across the front (E) facade, affording protection to the primary double leaf entrance, and wraps around the SE corner. (over)				
43. History and Significance This house represents one of the few examples of fine architecture remaining in Schuyler County. It was built by Chris Figge, son of C. and Katherine Figge. He was born in Hessendarmstadt, Germany in 1838 and came to Schuyler County at age 13. The following year he began clerking in Buford and Grime's store and at W. S. Thatcher's. In 1860 he opened a mercantile business in a room of his parent's home. (over)				
44. Description of Environment and Outbuildings The house sits on a large lot facing E. A garage is attached to the house by a breezeway on the N facade. There are no other outbuildings. The property is located in the W part of Lancaster, just N of 136 Highway.				
45 Sources of Information Personal Interview with present owner, 5/80 Personal Interview with Elizabeth Higbee, 4/81 1910 History			46. Prepared by J. Conners Linda Harper, HPS	
			47. Organization NEMO Regional Planning Comm	
			48. Date 5/80	49. Revision Date(s) 4/81

42. This porch has a spindle balustrade with a cutwork balustrade with urn finials on the 2nd story. Windows are 2/2, trabeated and have fully operational shutters. There are wide 1 sash windows with transom at the first story level to the E and S. Also on the S is a 1 story polygonal bay window. To the rear is a large hip roofed 2 story section with a sunroom at the 2nd story SW corner. Projecting to the N of this section is a 1 story, lattice enclosed breezeway which connects the house to a 1½ story, hip roofed garage. This garage has pent dormers to each facade and a large overhead door to the E.

The main entry to the foyer is gained through a double door with arched windows over rosette on raised panels. The doors separating the living room from the dining room are fifteen pane french windows. The doors in the house are 8 foot doors with ornate trim. It has extremely high ceilings with ornate cornice molding. The fireplace has an original marble hearth. The house was modernized in 1925 by adding two bathrooms.

43. He enlisted into the Union army in 1861. After the war he ran a general store for 10 years. In 1875, he was a cashier for the 1st National Bank of Lancaster. In 1877 he established the Schuyler County Bank and served as cashier. During this time he also opened a bank in Moulton, Iowa and had several stores in the Missouri, Kansas and Iowa areas. In 1892 he organized the Farmer's and Merchants Savings Bank and served as its President. C. Figge, Jr. served as cashier.

Judge Walter Higbee and his wife, Ivy Edna Reeves, purchased the house in 1927. Walter Higbee was born 1881, the son of Edward and Mary Higbee. He married Edna in 1907 and they had 1 daughter, Elizabeth, born 1909. They hired Irwin Dunbar, Kirksville architect, to remodel the house. Walter received his degree from the University of Missouri and his law degree from Washington University, St. Louis. He continued the law practice in Lancaster when the firm of Higbee and Mills moved to Kirksville. For 30 years, he served as Judge for the 1st Judicial Circuit. His office was over the Schuyler County Bank where he served as President for a number of years. He was an active mason and served as Grand Master.

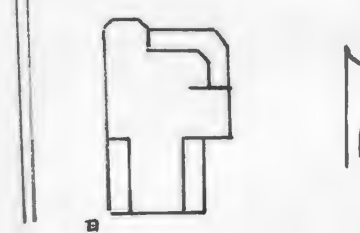
Elizabeth married Louis Francis Cottey in 1930 and they had 3 children. At the death of her parents (Walter 1970 and Edna 1975), Elizabeth inherited the house. Her son, Jim, bought it in the mid 70's and has done some interior remodeling. James Edward Cottey was born 1939. He married Clara Lane in 1966. He is the Schuyler County Juvenile Officer.



SK AS 005-252

Office of Historic Preservation, P.O. Box 176, Jefferson City, Missouri 65101

HISTORIC INVENTORY

1. No L 95		4. Present Name(s) Crump Residence		1. No.
2. County Schuyler		5. Other Name(s)		
3. Location of Negatives NEMO Regional Planning Comm.		Roberts Residence		
6. Specific Location Washington Street SW 1/4 of SW 1/4 of Section 13 T66N, R15W		16. Thematic Category		2. County
7. City or Town If Rural, Township & Vicinity Lancaster		17. Date(s) or Period c 1900		
8. Site Plan with North Arrow 		18. Style or Design Queen Anne Cottage		
9. Coordinates UTM Lat Long 15/539280/4485585		19. Architect or Engineer		4. Present Name(s)
10. Site: <input type="checkbox"/> Building <input checked="" type="checkbox"/> Structure: <input type="checkbox"/> Object: <input type="checkbox"/>		20. Contractor or Builder		
11. On National Register? Yes <input type="checkbox"/> No <input checked="" type="checkbox"/>		21. Original Use, if apparent Residence		
12. Is It Eligible? Yes <input checked="" type="checkbox"/> No <input type="checkbox"/>		22. Present Use Residence		5. Other Name(s)
13. Part of Estab Hist. Dist.? Yes <input type="checkbox"/> No <input checked="" type="checkbox"/>		23. Ownership Public <input type="checkbox"/> Private <input checked="" type="checkbox"/>		
14. District Potenti'l? Yes <input type="checkbox"/> No <input checked="" type="checkbox"/>		24. Owner's Name & Address, if known Archie & Alice Crump Lancaster, MO 63548		
15. Name of Established District		25. Open to Public? Yes <input type="checkbox"/> No <input checked="" type="checkbox"/>		5. Other Name(s)
42. Further Description of Important Features The irregular roofline is accented by a gable dormer with scalloped eave and vergeboards to the W, a chamfered bay to the N with spindle frieze & brackets, a chamfered corner at the NE and a projecting gable bay to the E. Connecting the projecting bays and wrapping around the NE corner is an elaborate Eastlake porch with turned posts and ornate cut work scroll brackets. Windows are 1/1 and trabeated. To the rear (S) is a gabled ell with a pent section to its E and W. The W section dates about 1930.		26. Local Contact Person or Organization NEMO Regional Planning Comm.		
43. History and Significance Ed. H. Roberts was born 1863 near Queen City to N. F. and Nancy Roberts. Arriving in Lancaster in 1879, he was deputy Circuit Clerk 1881 and Circuit Clerk 1890-98. In 1900, he joined with Dr. Potter and J. Mills to begin the Hays Bank and to later consolidate it with the Schuyler County Bank. He served as Vice President. It was about this time that he was living in this house. He married Clara Gregory in 1909. (over)		27. Other Surveys in Which Included		
44. Description of Environment and Outbuildings The house faces N onto Washington Street. It sits on a large lot with a well at its SW corner and 2 gabled frame outbuildings to the S.		28. No. of Stories 1 1/2		5. Other Name(s)
45. Sources of Information 1898 Atlas SCHS-AF-Photos 1888, 1910 History		29. Basement? Yes <input type="checkbox"/> No <input checked="" type="checkbox"/>		
46. Prepared by Linda Harper, HPS		30. Foundation Material brick-concrete		
47. Organization NEMO Regional Planning Comm.		31. Wall Construction frame		5. Other Name(s)
48. Date 4/81		32. Roof Type & Material irregular-asphalt sh		
49. Revision Date(s)		33. No. of Bays Front 3 Side 3		
46. Prepared by Linda Harper, HPS		34. Wall Treatment clapboard		5. Other Name(s)
47. Organization NEMO Regional Planning Comm.		35. Plan Shape		
48. Date 4/81		36. Changes (Explain in #42) Addition <input checked="" type="checkbox"/> Altered <input type="checkbox"/> Moved <input type="checkbox"/>		
49. Revision Date(s)		37. Condition Interior Exterior good		5. Other Name(s)
46. Prepared by Linda Harper, HPS		38. Preservation Underway? Yes <input type="checkbox"/> No <input checked="" type="checkbox"/>		
47. Organization NEMO Regional Planning Comm.		39. Endangered? By What? Yes <input type="checkbox"/> No <input checked="" type="checkbox"/>		
48. Date 4/81		40. Visible from Public Road? Yes <input checked="" type="checkbox"/> No <input type="checkbox"/>		5. Other Name(s)
49. Revision Date(s)		41. Distance from and Frontage on Road		
46. Prepared by Linda Harper, HPS		42. Further Description of Important Features The irregular roofline is accented by a gable dormer with scalloped eave and vergeboards to the W, a chamfered bay to the N with spindle frieze & brackets, a chamfered corner at the NE and a projecting gable bay to the E. Connecting the projecting bays and wrapping around the NE corner is an elaborate Eastlake porch with turned posts and ornate cut work scroll brackets. Windows are 1/1 and trabeated. To the rear (S) is a gabled ell with a pent section to its E and W. The W section dates about 1930.		
47. Organization NEMO Regional Planning Comm.		43. History and Significance Ed. H. Roberts was born 1863 near Queen City to N. F. and Nancy Roberts. Arriving in Lancaster in 1879, he was deputy Circuit Clerk 1881 and Circuit Clerk 1890-98. In 1900, he joined with Dr. Potter and J. Mills to begin the Hays Bank and to later consolidate it with the Schuyler County Bank. He served as Vice President. It was about this time that he was living in this house. He married Clara Gregory in 1909. (over)		5. Other Name(s)
48. Date 4/81		44. Description of Environment and Outbuildings The house faces N onto Washington Street. It sits on a large lot with a well at its SW corner and 2 gabled frame outbuildings to the S.		
49. Revision Date(s)		45. Sources of Information 1898 Atlas SCHS-AF-Photos 1888, 1910 History		

43. By 1916 it was the home of C. W. Bunch. Born 1851 in Iowa, C. W. came to Schuyler County in 1865 and was a farmer and carpenter. In 1877, he opened his own business, was elected County Treasurer 1878 and 1880, operated a Drug and Grocery business in 1885, and was elected County Clerk in 1886. In 1887 he married Dora N. Brown, daughter of Jason and Elizia DeCorse Brown. She was born in Illinois in 1854. In 1916, C. W. Bunch would have been 65 years of age and probably retired at this time.



E. H. ROBERTS,
Member of the firm of O'Brian,
Roberts & O'Brian,
LANCASTER, MO.



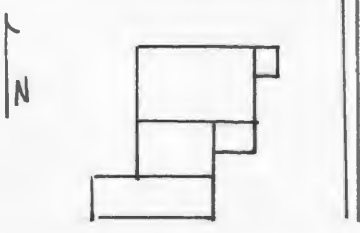


E. H. ROBERTS,
Member of the firm of O'Briant,
Roberts & O'Briant,
LANCASTER, MO.

SK-AS-005-253

Office of Historic Preservation, P.O. Box 176, Jefferson City, Missouri 65101

HISTORIC INVENTORY

1. No L-96		4. Present Name(s) Bunch Residence		1. No.
2. County Schuyler		5. Other Name(s)		
3. Location of Negatives NEMO Regional Planning Comm.		Leedom Residence		
6. Specific Location SW 1/4 of SW 1/4 of Section 13 T66N, R15W		16. Thematic Category		2. County
7. City or Town II Rural, Township & Vicinity Lancaster		17. Date(s) or Period 1875		
		18. Style or Design Greek Revival		
8. Site Plan with North Arrow <div style="text-align: center;">136 HWY</div> 		19. Architect or Engineer		4. Present Name(s)
9. Coordinates UTM Lat Long 15/539235/4485580'		20. Contractor or Builder Mr. Leedom		
		21. Original Use, if apparent Residence		
10. Site: <input type="checkbox"/> Building <input checked="" type="checkbox"/> Structure: <input type="checkbox"/> Object: <input type="checkbox"/>		22. Present Use Residence		5. Other Name(s)
		23. Ownership <div style="display: flex; justify-content: space-between;"><input type="checkbox"/> Public<input checked="" type="checkbox"/> Private</div>		
11. On National Register? <input type="checkbox"/> Yes <input checked="" type="checkbox"/> No		24. Owner's Name & Address, if known Colonel & Ann Bunch Lancaster, MO 63548		
12. Is It Eligible? <input type="checkbox"/> Yes <input checked="" type="checkbox"/> No		25. Open to Public? <input type="checkbox"/> Yes <input checked="" type="checkbox"/> No		
13. Part of Estab Hist Dist.? <input type="checkbox"/> Yes <input checked="" type="checkbox"/> No		26. Local Contact Person or Organization NEMO Regional Planning Comm.		
14. District Potent'l? <input type="checkbox"/> Yes <input checked="" type="checkbox"/> No		27. Other Surveys in Which Included		
15. Name of Established District		28. No. of Stories 2		
		29. Basement? <input type="checkbox"/> Yes <input checked="" type="checkbox"/> No		
		30. Foundation Material molded concrete block		
		31. Wall Construction frame		
		32. Roof Type & Material gable, asbestos shingle		
		33. No. of Bays <div style="display: flex; justify-content: space-around;">Front 3Side 5</div>		
		34. Wall Treatment clapboard		
		35. Plan Shape irregular		
		36. Changes (Explain in #42) <div style="display: flex; justify-content: space-between;"><input type="checkbox"/> Addition<input checked="" type="checkbox"/> Altered<input type="checkbox"/> Moved</div>		
		37. Condition <div style="display: flex; justify-content: space-between;">Interior goodExterior good</div>		
		38. Preservation Underway? <input type="checkbox"/> Yes <input checked="" type="checkbox"/> No		
		39. Endangered? By What? <input type="checkbox"/> Yes <input checked="" type="checkbox"/> No		
		40. Visible from Public Road? <input type="checkbox"/> Yes <input checked="" type="checkbox"/> No		
		41. Distance from and Frontage on Road		
42. Further Description of Important Features Metopes, triglyphs, and guttae accent the entablature which is supported by corner pilasters. The gable ends have a pediment motif with raking cornice. Windows are trabeated and squarish with 1/1 lights. The primary entrance on the E facade has sidelights and is capped by a 1 bay porch which echoes the entablature. A door above at the 2nd story level was altered to a small window. At the NW corner a porch has been enclosed and windows are grouped. To the S of the main block is an ell with a pent, enclosed porch at its SE corner and a pent section across its S facade.				
43. History and Significance Built by the Leedom family, the house was a part of a working farm within the city limits. Asa and Susan Woodson Leedom were early settlers of Schuyler County. Asa worked 25 years in Lancaster as a tailor. Eight children were born to this union: James L., Thomas P., William A., John M., (M.D.), Alonzo, Lovetta, Willard G., and Amos. Thomas P. served the county as deputy collector in the mid 1870's and served (over)				
44. Description of Environment and Outbuildings The house is located on the S side of 136 Highway in the W part of Lancaster. It faces E. Outbuildings for the working farm are to the S. There are 3 barns.				
45. Sources of Information Personal interview with present owner 5/7/80, 4/81 1878, 1898 Atlas 1910 History			46. Prepared by J. Conner Linda Harper, HPS	
			47. Organization NEMO Regional Planning Comm	
			48. Date 5/7/80	
			49. Revision Date(s) 4/81	

43. until 1884 when he was elected collector. He married Annie Elizabeth Fansler in 1884 and they had one son, Thomas Pleasant, Jr. The Leedom family owned this property until 1939 when Fred I. Sizemore purchased it. He immediately began to remodel the house. It was jacked up and a full basement added, 1 stair was taken out and a bath added, the attic level raised from $1\frac{1}{2}$ to 2 stories and the millwork was redone with plain millwork added. When Fred I. died in 1970 Mr. and Mrs. Bunch bought the property from the estate. Mr. Bunch had farmed with Ann's grandfather (Fred I.) since 1958. Since they purchased the house they have enclosed the NW porch and made it into a bedroom area.

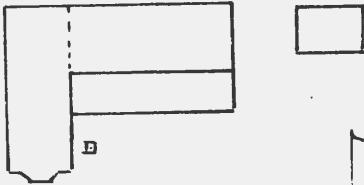
Fred I. Sizemore was the son of Wesley D. and Anna Elizabeth Stevens Sizemore and was born at Moberly in 1880. The following year they moved to Lancaster. In 1893 he quit school to clerk for C. L. Hounson and continued there until 1899. In 1899 he was assistant post master. On August 10, 1900 he purchased, with T. B. Hale, the grocery stock of Charles Graham. In 1902 he married Hila Lee Hale and they had 2 children, Vivian Lucile and Coline. He became sole owner of the store in 1904 and continued in business on the square until 1946. In conjunction with his business he also did farming, owning 80 acres of land in 1910. Fred Sizemore died in 1970.





HISTORIC INVENTORY

SK AS 005 254

1. No L-97		4. Present Name(s) Allerton Property		1. No.
2. County Schuyler		5. Other Name(s)		
3. Location of Negatives NEMO Regional Planning Comm.		Schaffer Residence		
6. Specific Location lots 5, 6, Blk 27, Downing Add, Lancaster NW 1/4 of SW 1/4 of Section 13 T66N, R15W		16. Thematic Category		2. County
		17. Date(s) or Period, c 1880-88		
7. City or Town If Rural, Township & Vicinity Lancaster		18. Style or Design Italianate		4. Present Name(s)
8. Site Plan with North Arrow 		19. Architect or Engineer		
9. Coordinates UTM Lat Long 15/539420/4485840		20. Contractor or Builder		5. Other Name(s)
		21. Original Use, if apparent Residence		
10. Site: <input type="checkbox"/> Building <input checked="" type="checkbox"/> Structure: <input type="checkbox"/> Object: <input type="checkbox"/>		22. Present Use Empty		
11. On National Register? Yes <input type="checkbox"/> No <input checked="" type="checkbox"/>		23. Ownership Public <input type="checkbox"/> Private <input checked="" type="checkbox"/>		
12. Is It Eligible? Yes <input checked="" type="checkbox"/> No <input type="checkbox"/>		24. Owner's Name & Address, if known Lewis E. Allerton 8949 Cedar Ave. So. Apt. Bloomington, Minn 55420		
13. Part of Estab. Hist. Dist.? Yes <input type="checkbox"/> No <input checked="" type="checkbox"/>		25. Open to Public? Yes <input type="checkbox"/> No <input checked="" type="checkbox"/>		
14. District Potent'l? Yes <input type="checkbox"/> No <input checked="" type="checkbox"/>		26. Local Contact Person or Organization NEMO Regional Planning Comm.		
15. Name of Established District		27. Other Surveys in Which Included		
42. Further Description of Important Features It is suspected the rear ell is the early part of the house and may predate 1880. It has a gable roof, is 1 story, originally had a 5 bay (primary) S facade with a central entrance flanked by sidelights. A pent porch extends along its S facade and there is a brick stoop to the E for a single leaf entrance on that facade. This ell has 4/4 attenuated windows. The large 2 story front block is built on the I-house plan. It has a low pitched roof with a wide bracketed eave. Windows are 2/2 and shuttered. To the S is a 1 story frame polygonal bay window with a bracketed eave (over)		28. No. of Stories 2		
		29. Basement? Yes <input type="checkbox"/> No <input checked="" type="checkbox"/>		
		30. Foundation Material concrete		
		31. Wall Construction frame		
		32. Roof Type & Material hip, asphalt sh.		
		33. No. of Bays Front 5 Side 6		
		34. Wall Treatment vinyl siding		
		35. Plan Shape L		
		36. Changes (Explain in #42) Addition <input checked="" type="checkbox"/> Altered <input checked="" type="checkbox"/> Moved <input type="checkbox"/>		
		37. Condition Interior 103 Exterior good		
		38. Preservation Underway? Yes <input type="checkbox"/> No <input checked="" type="checkbox"/>		
		39. Endangered? By What? Yes <input type="checkbox"/> No <input checked="" type="checkbox"/>		
		40. Visible from Public Road? Yes <input checked="" type="checkbox"/> No <input type="checkbox"/>		
		41. Distance from and Frontage on Road		
43. History and Significance William Schaffer was born in 1824 in Prussia to Adam and Elizabeth. At age 20, he learned the wagon maker's trade and immigrated to America and Missouri the following year. In 1847 he married Mary C. Kuthe, who was born in Germany in 1824, and they had 6 children. Moving to Lancaster in 1852, he continued his trade until 1855 when he went into the mercantile business. In 1857 he constructed a large mill located (over)				
44. Description of Environment and Outbuildings The residence faces W and sits just N of the rail-road tracks. The two outbuildings both gabled, frame structures; 1 to the NW and one to the E. To the S is a cistern/well.				
45. Sources of Information 1888 History Personal Interview with N. George, B. Shively, M. Roberts, 4/81				
46. Prepared by Linda Harper, HPS				
47. Organization NEMO Regional Planning Comm				
48. Date 4/81 49. Revision Date(s)				

42. and panel trim below. There are double leaf entrances at both levels, centrally located on the front (W) facade, however, no porches remain.

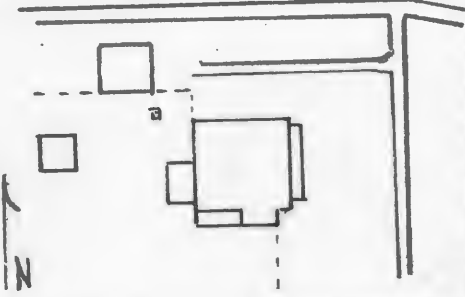
43. just W of this house. It was 5 stories, brick, measured 36' x 46', cost \$1700, and had 10 sets of rollers to produce most any grade of flour, etc that the community would want. In 1888 he is listed as a "prosperous and well-to-do citizen of town and resides in a house nicely situated which cost \$3,000". His son Adam continued to live in the house and operated a livery just E of the Palmer House. Following Adam, Ben and Welcom Berry Ayers lived here 1945-55 (see L-29). They were followed by Elva Gosser. The current owners use the house as a summer-vacation house.







HISTORIC INVENTORY

1 No L - 98		4. Present Name(s) Andrews Residence		1. No.
2 County Schuyler		5. Other Name(s)		
3 Location of Negatives NEMO Regional Planning Comm.		O'Briant Place		
6 Specific Location lots 1 & 2, blk. 21 Downing Add., Lancaster NE 1/4 of SE 1/4 of Section 14 T 66 N, R 15 W		16. Thematic Category		2. County
7 City or Town If Rural, Township & Vicinity Lancaster		17 Date(s) or Period c 1900		
8. Site Plan with North Arrow 		18. Style or Design Vernacular		
9 Coordinates UTM Lat Long 15/539020/4486040		19. Architect or Engineer		4. Present Name(s)
		20. Contractor or Builder		
		21. Original Use, if apparent Residence		
		22 Present Use Residence		
10. Site <input type="checkbox"/> Building <input checked="" type="checkbox"/> Structure <input type="checkbox"/> Object <input type="checkbox"/>		23 Ownership Public <input type="checkbox"/> Private <input checked="" type="checkbox"/>		5. Other Name(s)
11. On National Register? Yes <input type="checkbox"/> No <input checked="" type="checkbox"/>		24. Owner's Name & Address, if known Estel Andrews Lancaster, MO 63548		
12. Is It Eligible? Yes <input checked="" type="checkbox"/> No <input type="checkbox"/>		25. Open to Public? Yes <input type="checkbox"/> No <input checked="" type="checkbox"/>		
13 Part of Estab. Hist. Dist.? Yes <input type="checkbox"/> No <input checked="" type="checkbox"/>		26. Local Contact Person or Organization NEMO Regional Planning Comm.		
14. District Potent'l? Yes <input type="checkbox"/> No <input checked="" type="checkbox"/>		27. Other Surveys in Which Included		6. Other
15. Name of Established District		28. No. of Stories 2		
42. Further Description of Important Features The trabeated windows are 1/1, except a single sash window with a bevel & leaded glass transom to the N of the central primary entrance. On the S facade is a 1 story rectangular bay window. Porches include a 1 story hip roofed porch extending across the front & supported on battered columns, a like porch which extends W from the bay window on the S, & an enclosed 1 story hip roofed porch projecting to the W. The front entrance retains its Eastlake door. Interior millwork is also of the Eastlake type with an ornate square oak newel at the central stair. (continued)		29. Basement? Yes <input type="checkbox"/> No <input checked="" type="checkbox"/>		
43. History and Significance Henry W. O'Briant, farmer & stock raiser, was born in Schuyler County in 1853 to William D. & Elizabeth Foglesong O'Briant. In 1875 he married Margaret W. Gosser, daughter of Jacob Gosser (G-13), born 1850. Eight children were born to this union: William Everett, Lewis Irvin, Sarah Elizabeth, Ida Kate, Hattie J., Henry M., Lucinda M., & Mary (or May) M. By 1888 he had a large improved farm S of (continued)		30. Foundation Material stone		
44. Description of Environment and Outbuildings Located on a large corner lot, the house faces E & sits at the SW corner of Lincoln & 9th Streets. A drive to the N gives access to a gabled garage to the NW. Also at this NW corner is a well. To the W is a gabled board & batten shed.		31. Wall Construction frame		7. Other
45 Sources of Information 1898 Atlas Private interview with N. George, E. Andrews, M. Shephard, 4/81 Court Records - Deeds		32. Roof Type & Material truncated hip, asphalt sh.		
46. Prepared by Linda Harper, HPS		33. No. of Bays Front 3 Side 2		
47. Organization NEMO Regional Planning Comm.		34. Wall Treatment clapboard		
48. Date 4/81		35. Plan Shape rectangular		8. Other
49. Revision Date(s)		36. Changes (Explain in #42) Addition <input type="checkbox"/> Altered <input type="checkbox"/> Moved <input type="checkbox"/>		
50.		37. Condition Interior Exterior fair		
51.		38. Preservation Underway? Yes <input type="checkbox"/> No <input checked="" type="checkbox"/>		
52.		39. Endangered? By What? Yes <input type="checkbox"/> No <input checked="" type="checkbox"/>		9. Other
53.		40. Visible from Public Road? Yes <input checked="" type="checkbox"/> No <input type="checkbox"/>		
54.		41. Distance from and Frontage on Road		
55.		56.		

42. Bull's eye corner motifs accent the molded oak millwork.
43. Glenwood. The 1898 Atlas list him as proprietor of the "Maple Grove Herd", high bred Jersey cattle, Berkshire hogs & Barred Plymouth Rock chickens. About this time he hired Spencer Mitchell, local carpenter, to build a house in Lancaster. He retired there but lived in the new house only a short time; he died in 1899. It was later used as rental property. Mr. & Mrs. Shephard rented it from Kate O'Braint Snyder in the 1920's. In 1936 Estil+Anna Dickey Andrews purchased the house from the O'Briant estate. Estil was the son of Luther Andrews & grandson of William James Andrews. His wife was from Howard County. They raised 3 children here & Mr. Andrews continues to live in the house.





INDEX

1. Description of Prairie East Township
2. Bibliography
3. Maps
4. Forms 1-26
5. Description of Queen City & forms 27-56

PRAIRIE EAST TOWNSHIP

Major topographical features in this township which is a square containing 36 square miles & sections 4-9, 16-21, & 28-33 of T 65 N, R 14 W & sections 1-3, 10-15, 22-27, & 34-36 of T 65 N, R 15 W, include the south fork of the Middle Fabius River & the north fork of the South Fabius River, both of which run northwest to southeast, the Salt River draining the southwest corner, Highway 63 which extends north to south along the western edge of the township, and the community of Queen City located in the southwest corner of the area. Other trafficways are County Roads U & P in the northwest corner, County Road D in the northeast corner & County Roads O & E which extend east from Queen City in the southern section. The Norfolk & Western Railroad runs northwest to southeast in the southwest corner of the township. Though 3 major rivers run through the area, it has less small creeks & streams than the other townships; only 2 are named Tipp Creek & Brush Creek both in the east part of the area.

These land features establish 2 economic bases: a trade and business center at Queen City & a rural agricultural base throughout the remaining area. Queen City which is located on the railroad was founded in 1867 & will be discussed under its own heading. The rural base obviously supplemented Queen City. Relatively rich farmlands & good stands of timber were enhanced by the early settlers. This township contains the only ethnic community in Schuyler County. German settlers were arriving in the area by the 1840's & had soon established a community known as Germania, centering around the St. John's Church (PE 13). No town developed, but a post office was established at the Figge Store (PE 14). The community includes sections 8, 9, 16, 17, 20 & 21 of T 65 N, R 14 W & then reaches into the surrounding area. The church & the Germania Cemetery remain and many old family names persist. These industrious farmers were noted for their well cared for homes, house yards & outbuildings. Most did general farming & raised solid stock. Few large stock farms developed & farms were generally less than 200 acres.

Rural churches & schools were often the center of social activity throughout the township. Two of the 3 churches remain. By the turn of the century 8 rural schools served the area but only 2 are extant. Schools & churches within Queen City also served a variety of needs. Denominations represented Lutheran, Methodist, Baptist, Christian, & Holiness. These & the school system are discussed in the Queen City section.

Rural residences reflect early settlement & the agricultural base. Prosperity enabled newer frame dwellings to replace the many log cabins that originally dotted the countryside. The only log structure intact is a double crib barn built on the dog trot plan (PE 15). Frame homes built in the 1870-80's tend to use the vernacular styles which predominate throughout the county & do not necessarily reflect the ethnic background of the settlers. Two outstanding features of the township are the more common use of the early I house & the 5 bay front facade. Types vary with many of those dating in the 1890's & 1900's being embellished with Queen Anne motifs, however no examples of any major style are exemplified. Dwellings in this rural area are all frame & date from c 1860 to 1917 with most dating in the 1870's & 80's range.

Structures within Queen City reflect the prosperity of the growing community. Residences are generally larger & there are numerous homes dating after the survey period. Those before 1915 are frame with the exception of PE-27, the only brick residence in the community. Most houses date to the 1890's & the Queen Anne style is the most prominent. Many of the vernacular styles are decorated by this victorian detailing. The H & Z types followed by the G & C types are the most common type of dwellings. Commercial buildings that are around the square & extend to the railroad tracks (W) are generally built of brick & are both 1 & 2 stories. Styling & dating vary due to a number of fires during the growth years. Buildings in Queen City date from c 1870 to the end of the survey period c 1915 with the majority dating to the 1890's.

This township is characteristic of the county in the broad scope of economy, periods of settlement, & the use of vernacular forms, but is unique in detail including the use of particular architectural forms & the ethnic community of Germania.

MAJOR BIBLIOGRAPHICAL SOURCES

History of Adair, Sullivan Putnam and Schuyler Counties, Missouri

Originally printed 1888, reprinted 1972
Stevens Publishing Co., Astoria, IL
(1888 History)

History of Northeast Missouri, 3 volumes

edited Walter Williams
Lewis Publishing Co., Chicago/New York 1913

History of Queen City, 1916-1977

Fred & Marquerite King

History of Schuyler County, Missouri

edited by Swanson & Ford
W.B. Rogers Printing Co., Trenton, MO c 1910-11
(1910 History)

Illustrated Historical Atlas of Schuyler County, Missouri

Edward Brothers of Missouri
Philadelphia, PA 1878
(1878 Atlas)

Personal extensive interviews with H. Yearn, E. Sidwell & D. Piper

Platbook of Schuyler County, Missouri

Northwest Publishing Co., Philadelphia, PA 1898
(1898 Atlas)

Sanborn Maps

Schuyler County Historical Society - Archival File

W.P. Hall Museum, Lancaster, MO
(SCHS-SF)

Standard Atlas of Schuyler County, Missouri

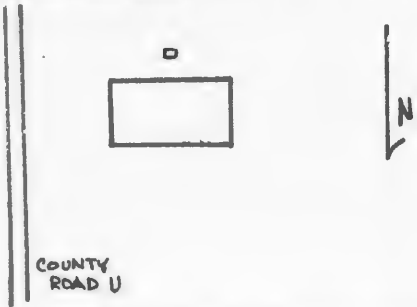
George A. Ogle & Co., Chicago, 1916

(Due to lack of space on the inventory forms, these sources are referred to by the abbreviations which follow them in parenthesis.)

SK-AS-005-256

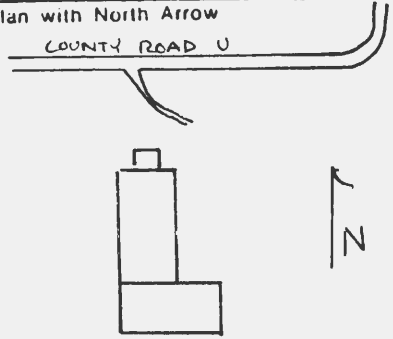
Office of Historic Preservation, P.O. Box 176, Jefferson City, Missouri 65101

HISTORIC INVENTORY

1. No. Pe 1		4. Present Name(s) West Property		1. No.
2. County Schuyler		5. Other Name(s)		
3. Location of Negatives NEMO Regional Planning Comm.		New Hope School, School 32		
6. Specific Location NE 1/4 of NE 1/4 of Section 11 T 65 N, R 15 W		16. Thematic Category		2. County
		17. Date(s) or Period c. 1885		
7. City or Town - If Rural, Township & Vicinity Prairie East		18. Style or Design Vernacular		4. Present Name(s)
8. Site Plan with North Arrow 		19. Architect or Engineer		
		20. Contractor or Builder		5. Other Name(s)
9. Coordinates UTM Lat Long 15/539370/4478760		21. Original Use, if apparent School		
10. Site <input checked="" type="checkbox"/> Building <input checked="" type="checkbox"/> Structure <input type="checkbox"/> Object <input type="checkbox"/>		22. Present Use Abandoned		
		23. Ownership Public <input type="checkbox"/> Private <input checked="" type="checkbox"/>		
11. On National Register? Yes <input type="checkbox"/> No <input checked="" type="checkbox"/>		24. Owner's Name & Address, if known Mr. and Mrs. Roy N. West 425 W. 4th Street Holton, Kansas 66436		6. Other Name(s)
12. Is It Eligible? Yes <input checked="" type="checkbox"/> No <input type="checkbox"/>		25. Open to Public? Yes <input type="checkbox"/> No <input checked="" type="checkbox"/>		
13. Part of Estab. Hist. Dist.? Yes <input type="checkbox"/> No <input checked="" type="checkbox"/>		26. Local Contact Person or Organization NEMO Regional Planning Comm.		
14. District Potent'l? Yes <input type="checkbox"/> No <input checked="" type="checkbox"/>		27. Other Surveys in Which Included		
15. Name of Established District		28. No. of Stories 1		7. Other Name(s)
		29. Basement? Yes <input type="checkbox"/> No <input checked="" type="checkbox"/>		
		30. Foundation Material molded concrete blocks		
		31. Wall Construction frame		
		32. Roof Type & Material gable, asphalt sh		
		33. No. of Bays Front 1 Side 3		
		34. Wall Treatment clapboard		
		35. Plan Shape rectangular		
		36. Changes (Explain in #42) Addition <input type="checkbox"/> Altered <input type="checkbox"/> Moved <input type="checkbox"/>		
		37. Condition Interior deteriorated Exterior deteriorated		
		38. Preservation Underway? Yes <input type="checkbox"/> No <input checked="" type="checkbox"/>		
		39. Endangered? By What? Yes <input checked="" type="checkbox"/> No <input type="checkbox"/> abandoned		
		40. Visible from Public Road? Yes <input checked="" type="checkbox"/> No <input type="checkbox"/>		
		41. Distance from and Frontage on Road		
42. Further Description of Important Features The building is typical of the 1 room schoolhouse construction. It has a central, gable end, primary entrance (E) and a raking cornice. The 3 bays to the N & S are 2/2 windows, most of which are now broken out. It sits on a log mortise and tenoned sill and some square wrought nails are used in the application of the clapboarding. A chimney sits astride the ridge of the roof at the W end. On the interior there is molded millwork and a blackboard in the W end, but there is no raised platform.				
43. History and Significance The original school house sat approximately 1/2 mile S near the site of the New Hope Church (Pe 2). This first log building burnt and in 1884 Asa Barnes deeded this present site to the school district for \$25. Classes were held here regularly until 1934 when the district disbanded. Wilson Redmond was the last teacher. In 1966 Roy West purchased the land for \$50 and the building for \$75. It has been vacant since its closing.				
44. Description of Environment and Outbuildings Sitting on an embankment, facing E onto County Road U, the school is almost obscured by underbrush and small trees. No outbuildings remain. A well is to the S.				
45. Sources of Information 1878, 1898, 1916 Atlas Personal Interview with Lois Hoffman 3/81 SCHS-AF-Schools Personal Interview with C.P. Redmond 5/81			46. Prepared by Linda Harper, HPS	
			47. Organization NEMO Regional Planning Comm.	
			48. Date 3/81	
			49. Revision Date(s) 5/81	



HISTORIC INVENTORY

1 No PE - 2		4 Present Name(s) New Hope United Methodist Church		1. No
2 County Schuyler		5 Other Name(s)		
3 Location of Negatives NEMO Regional Planning Comm.		New Hope Methodist Episcopal Church, South		
6 Specific Location SE 1/4 of NE 1/4 of Section 11 T 65 N, R 15 W		16 Thematic Category		2. County
7 City or Town If Rural, Township & Vicinity Prairie East		17 Date(s) or Period c 1900		
8 Site Plan with North Arrow COUNTY ROAD U		18 Style or Design Gothic Revival		
		19 Architect or Engineer		4. Present Name(s)
		20 Contractor or Builder		
		21 Original Use, if apparent Church		
9 Coordinates UTM Lat Long 15/539140/4478360		22 Present Use Church		5. Other Name(s)
10 Site: <input type="checkbox"/> Building <input checked="" type="checkbox"/> Structure: <input type="checkbox"/> Object: <input type="checkbox"/>		23 Ownership Public: <input type="checkbox"/> Private: <input checked="" type="checkbox"/>		
11 On National Register? Yes: <input type="checkbox"/> No: <input checked="" type="checkbox"/>		24 Owner's Name & Address, if known New Hope Methodist Church RT 1 Queen City, MO 63561		
12 Is it Eligible? Yes: <input checked="" type="checkbox"/> No: <input type="checkbox"/>		25 Open to Public? Yes: <input checked="" type="checkbox"/> No: <input type="checkbox"/>		3. No
13 Part of Estab. Hist. Dist.? Yes: <input type="checkbox"/> No: <input checked="" type="checkbox"/>		26 Local Contact Person or Organization NEMO Regional Planning Comm.		
14 District Potent'l? Yes: <input type="checkbox"/> No: <input checked="" type="checkbox"/>		27 Other Surveys in Which Included		
15 Name of Established District		28 No. of Stories 1		4. Present Name(s)
		29 Basement? Yes: <input type="checkbox"/> No: <input checked="" type="checkbox"/>		
		30 Foundation Material brick		
		31 Wall Construction frame		5. Other Name(s)
		32 Roof Type & Material gable, asphalt sh.		
		33 No. of Bays Front 1 Side 5		
		34 Wall Treatment clapboard		6. No
		35 Plan Shape rectangular		
		36 Changes (Explain in #42) Addition: <input checked="" type="checkbox"/> Altered: <input type="checkbox"/> Moved: <input type="checkbox"/>		
		37 Condition Interior good Exterior fair		7. No
		38 Preservation Underway? Yes: <input type="checkbox"/> No: <input checked="" type="checkbox"/>		
		39 Endangered? By What? Yes: <input type="checkbox"/> No: <input checked="" type="checkbox"/>		
		40 Visible from Public Road? Yes: <input checked="" type="checkbox"/> No: <input type="checkbox"/>		8. No
		41 Distance from and Frontage on Road		
42. Further Description of Important Features The primary double leaf entrance has arched top panels & a pointed arched transom with tracery and is in the square projecting bell tower on the N facade. This tower has a gable roof & an ornate bell area with a truncated roof above. The bell area has fishscale panels & a bracketed eave. Colored glass fills the 4 pointed arched windows on the E & W facades. To the rear is a later addition. It has a gable roof running E to W with a W & a N facade entrance, sits on a concret foundation & is sheathed with asbestos siding. The kitchen & Sunday School rooms are in this newer part.				
43. History and Significance When the 1888 History was written, Schuyler County had 2 Methodist Episcopal Church South organizations, the Bethal Church (G-15) & the New Hope Church. New Hope had 30 members. The original edifice was burnt during the Civil War & members met at the New Hope School (PE-1) or in members homes. Land for the new building was given by Eli Hire & his wife Mary. The congregation was a part of a circuit (continued)				
44. Description of Environment and Outbuildings Facing N onto County Road U, it has a large fenced yard with parking to the NE. No outbuildings remain. It sits in a valley formed by the S Fork of the Middle Fabius River which is 1/4 mile to the E. Several old graves are on a bank across the creek to the S.				
45 Sources of Information 1878, 1898, 1916 Atlas 1888 History SCHS-AF, Churches Private interview with L. Hoffman, 3/81		46. Prepared by Linda Harper, HPS		
		47. Organization NEMO Regional Planning Comm.		
		48. Date 3/81	49. Revision Date(s)	

43. of 3 churches & the parsonage was in Queen City. When the M.E. Church at Queen City disbanded, that building was moved to this site in 1908 to serve the New Hope congregation. The church, which is often referred to as the "Church in the Valley by the Wildwood" due to its location along the Middle Fabius River, built an annex to the rear in 1959. It is now a part of the Lancaster, Glenwood, New Hope Circuit. The SCHS-AF contains a list of members & pastors since 1886.

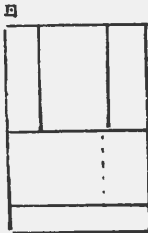




SK AS 005 258

Office of Historic Preservation, P.O. Box 176, Jefferson City, Missouri 65101

HISTORIC INVENTORY

1 No Pe 3		4. Present Name(s) Winkleman Property/Gilaspie Residence		1 No
2 County Schuyler		5 Other Name(s) Paigett Place, Old Gentner Place		
3 Location of Negatives NEMO Regional Planning Comm.				
6 Specific Location NW $\frac{1}{4}$ of NE $\frac{1}{4}$ of Section 12 T 65 N, R 15 W		16. Thematic Category		2. County
7 City or Town If Rural, Township & Vicinity Prairie East		17 Date(s) or Period c. 1870's, 1900		
8. Site Plan with North Arrow 		18 Style or Design Vernacular		
		19. Architect or Engineer		4. Present Name(s)
		20. Contractor or Builder William Paigett		
		21. Original Use, if apparent Residence		
		22 Present Use Residence		5. Other Name(s)
		23 Ownership Public <input type="checkbox"/> Private <input checked="" type="checkbox"/>		
		24. Owner's Name & Address, if known Fred Winkleman Brashear, MO 63533		
9 Coordinates UTM Lat Long 15/540440/4478710		25. Open to Public? Yes <input type="checkbox"/> No <input checked="" type="checkbox"/>		5. Other Name(s)
10 Site <input type="checkbox"/> Building <input checked="" type="checkbox"/> Structure <input type="checkbox"/> Object <input type="checkbox"/>		26. Local Contact Person or Organization NEMO Regional Planning Comm.		
11. On National Register? Yes <input type="checkbox"/> No <input checked="" type="checkbox"/> 12. Is It Eligible? Yes <input checked="" type="checkbox"/> No <input type="checkbox"/>		27. Other Surveys in Which Included		
13 Part of Estab. Hist Dist.? Yes <input type="checkbox"/> No <input checked="" type="checkbox"/> 14. District Potent'l? Yes <input type="checkbox"/> No <input checked="" type="checkbox"/>				5. Other Name(s)
15 Name of Established District				
42. Further Description of Important Features The first story has tall 4/4 windows; attic level openings are small, 4 light, single sash openings. The house appears to have been built in 2 sections. Its W section has a 3 bay facade with central entrance. A door (E) and window punctuate the E part. This makes a total 5 bay front facade which is covered by a pent porch with square wood columns. The E part sits on a molded concrete block foundation and has a single window in its E facade. Two windows are at each level of the W facade. Projecting to the N is a 1 story gabled ell. It has a pent addition to its W and a pent, (over)				
43. History and Significance As early as 1878 D. Gentner owned the property and had a residence here. He had a son named John. It is probable that at least a part of the front section is from this early period. Later Gottlieb Deierling owned the property (1898), however, he never lived there. His daughter Fannie and her husband George Funk were the occupants. They did general farming and had several children. About 1902 William L. Paigett, (over)				
44. Description of Environment and Outbuildings The house sits 1/8 mile S of the graveled county road on a ridge and faces S toward the S. Fork of the Middle Fabius River. To the NE is a gabled shed with composition siding. A large barn is to the S. Cisterns are located at the NE and NE corners of the house. A well is to the N.				
45 Sources of Information 1878, 1898, 1916 Atlas 1910 History Personal Interview with Cora Paigett Redmond 5/81			46. Prepared by Linda Harper, HPS	
			47. Organization NEMO Regional Planning Comm	
			48. Date 3/81 49. Revision Date(s) 5/81	

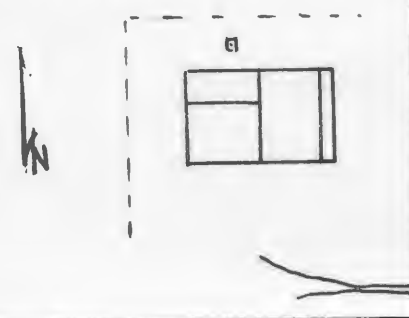
42. screened porch to the E. Interior millwork is plain and there is a boxed corner stair leading to the attic level.

43. son of J. W. Paigett (Pe26) and his bride Katherine Peters bought the property and residence. They too, did general farming and probably made the additions to the house and added the later porch. Two children, Hilda and Lewis, were born to this union. Never marrying, they both continued to live on the homeplace until their deaths in 1946 (Hilda) and 1961 (Lewis). The present owner uses it as rental property.





HISTORIC INVENTORY

1. No PE - 4		4. Present Name(s) Gottman Residence		1. No.
2. County Schuyler		5. Other Name(s)		
3. Location of Negatives NEMO Regional Planning Comm.		Sloop Property		
6. Specific Location SW 1/4 of NW 1/4 of Section 8 T 65 N, R 14 W		16. Thematic Category		2. County
		17. Date(s) or Period c 1870's, 1927		
7. City or Town If Rural, Township & Vicinity Prairie East		18. Style or Design Vernacular - Z type		4. Present Name(s)
8. Site Plan with North Arrow		19. Architect or Engineer		
		20. Contractor or Builder		
		21. Original Use, if apparent Residence		
9. Coordinates UTM Lat Long 15/542620/4478450		22. Present Use Residence		5. Other Name(s)
		23. Ownership Public <input type="checkbox"/> Private <input checked="" type="checkbox"/>		
10. Site <input type="checkbox"/> Building <input checked="" type="checkbox"/> Structure <input type="checkbox"/> Object <input type="checkbox"/>		24. Owner's Name & Address, if known John H. Gottman Rt. 1 Queen City, MO 63561		
		25. Open to Public? Yes <input type="checkbox"/> No <input checked="" type="checkbox"/>		
11. On National Register? Yes <input type="checkbox"/> No <input checked="" type="checkbox"/>		26. Local Contact Person or Organization NEMO Regional Planning Comm.		
12. Is It Eligible? Yes <input checked="" type="checkbox"/> No <input type="checkbox"/>		27. Other Surveys in Which Included		
13. Part of Estab. Hist. Dist.? Yes <input type="checkbox"/> No <input checked="" type="checkbox"/>		28. No. of Stories 1 1/2		
14. District Potent'l? Yes <input type="checkbox"/> No <input checked="" type="checkbox"/>		29. Basement? Yes <input checked="" type="checkbox"/> No <input type="checkbox"/>		
15. Name of Established District		30. Foundation Material molded concrete block		
42. Further Description of Important Features Windows are 1/1 and trabeated. A 3 bay hip porch on square posts affords protection to the central entrance of the front (W) facade. A large gabled ell extends to the E. It has an entrance to the N. The porch on its S has been enclosed. The basement entrance is on this S facade. The house is typical of the 1 1/2 story variation of the Z type, and its narrow clapboarding is typical of the later period.		31. Wall Construction frame		
		32. Roof Type & Material gable, asphalt sh.		
43. History and Significance The Sloops were early settlers in this area. Nicholas & Elizabeth Stauffer Sloop, born 1808 & 1811 respectively, were natives of Sweden who immigrated to the U.S. & were married in 1832. They came to Schuyler County in c 1843, homesteaded this 80 acres & raised 10 children. The German Lutheran Church (PE13) was organized in 1866 at this farmhome. Sam Sloop, a son, owned this property & had a residence (cont)		33. No. of Bays Front 3 Side 2		
		34. Wall Treatment narrow clapboard		
44. Description of Environment and Outbuildings It sits close to the road & faces W. Part of the yard is fenced. A well & frame shed are to the S. The barn is across the road to the NW. The S Fork of the Middle Fabius River runs E to W just 1/2 mile to the S of the house. The property is just N of the Lutheran Church & in the Germania area		35. Plan Shape rectangular		
		36. Changes (Explain in #42) Addition <input type="checkbox"/> Altered <input type="checkbox"/> Moved <input type="checkbox"/>		
45. Sources of Information 1878, 1898, 1916 Atlas 1888 History Private interview with J.H. Gottman, 5/81		37. Condition Interior fair Exterior fair		
		38. Preservation Underway? Yes <input type="checkbox"/> No <input checked="" type="checkbox"/>		
46. Prepared by Linda Harper, HPS		39. Endangered? By What? Yes <input type="checkbox"/> No <input checked="" type="checkbox"/>		
		40. Visible from Public Road? Yes <input checked="" type="checkbox"/> No <input type="checkbox"/>		
47. Organization NEMO Regional Planning Comm.		41. Distance from and Frontage on Road		
		48. Date 3/81		
48. Date 3/81		49. Revision Date(s) 5/81		

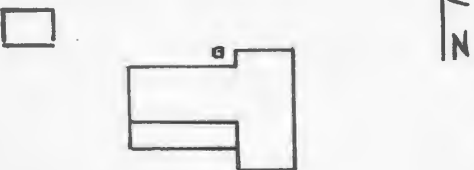
43. here in 1878. Later Andrew Gottman married Louisa Knittle, a daughter of John & Mary Drescher Sloop Knittle. Mary's 1st husband was Benjamin Sloop, brother to Nicholas. The Gottmans moved to this property about 1885. The house then consisted of the 1½ story front block & a summer kitchen to the rear. Three sons & 2 daughters were born to this union. A son, John Henry, Sr., married Mary E. Schmitter & they continued the family farm & remodeled the house in 1927. This included the application of narrow siding to the front and adding the rear ell. The farm then passed to John Henry Gottman, Jr. & his wife Golda Patrice Smith who were married in 1942, and who continue to live on the homeplace today.

Just to the E of the house about ¼ mile stood the Sloop School. It was there as early as 1878 & during the 1920's, both grade school & the 1st 2 years of High School were taught in the building. Classes continued at least until 1945. The building has since been razed.





HISTORIC INVENTORY

1. No Pe 5		4. Present Name(s) Hoffman Residence		1. No.	
2. County Schuyler		5. Other Name(s)			
3. Location of Negatives NEMO Regional Planning Comm.		Hoffman Centennial Farm			
6. Specific Location SW $\frac{1}{4}$ of NE $\frac{1}{4}$ of Section 11 T 65 N, R 15 W		16. Thematic Category		28. No. of Stories 2	
7. City or Town If Rural, Township & Vicinity Prairie East		17. Date(s) or Period c. 1886-88		29. Basement? Yes <input type="checkbox"/> No <input checked="" type="checkbox"/>	
8. Site Plan with North Arrow 		18. Style or Design Vernacular - I house		30. Foundation Material molded concrete block	
		19. Architect or Engineer		31. Wall Construction frame	
		20. Contractor or Builder John Hoffman & sons		32. Roof Type & Material hip, asphalt sh.	
		21. Original Use, if apparent Residence		33. No. of Bays Front 3 Side 3	
		22. Present Use Residence		34. Wall Treatment asbestos siding	
		23. Ownership Public <input type="checkbox"/> Private <input checked="" type="checkbox"/>		35. Plan Shape T	
9. Coordinates UTM Lat Long 15/538900/4478450		24. Owner's Name & Address, if known John Hoffman Lancaster, MO 63548		36. Changes (Explain in #42) Addition <input checked="" type="checkbox"/> Altered <input checked="" type="checkbox"/> Moved <input type="checkbox"/>	
10. Site <input type="checkbox"/> Building <input checked="" type="checkbox"/> Structure <input type="checkbox"/> Object <input type="checkbox"/>		25. Open to Public? Yes <input type="checkbox"/> No <input type="checkbox"/>		37. Condition Interior good Exterior good	
11. On National Register? Yes <input type="checkbox"/> No <input checked="" type="checkbox"/>		26. Local Contact Person or Organization NEMO Regional Planning Comm.		38. Preservation Underway? Yes <input type="checkbox"/> No <input checked="" type="checkbox"/>	
12. Is It Eligible? Yes <input checked="" type="checkbox"/> No <input type="checkbox"/>		27. Other Surveys in Which Included		39. Endangered? By What? Yes <input type="checkbox"/> No <input checked="" type="checkbox"/>	
13. Part of Estab. Hist Dist.? Yes <input type="checkbox"/> No <input checked="" type="checkbox"/>				40. Visible from Public Road? Yes <input checked="" type="checkbox"/> No <input type="checkbox"/>	
14. District Potent'l? Yes <input type="checkbox"/> No <input checked="" type="checkbox"/>				41. Distance from and Frontage on Road	
15. Name of Established District					
42. Further Description of Important Features A 1920's type gable cap with open rafter ends and knee brackets caps the central entrance of this I house with its central hall plan. Windows are attenuated 1/1. Forming a T plan, the 2 story rear ell projects to the W and has 2 entrances onto a screened porch on its S. Corner bull's eye motifs accent the molded interior millwork. The house has been updated but retains its original plan and interior millwork.					
43. History and Significance John Hoffman owned the property as early as 1876. He married Mary who also was a German immigrant. She had been married before and had several children. John and Mary had 3 children; Sam (b. 1884), Henry and Kate. Due to an outbreak of scarlet fever, John decided to change the location of his dwelling. The original log house stood in the valley near the creek. About 1886-88, John and the older boys (over)					
44. Description of Environment and Outbuildings County Road U runs NE to SW just S of the house which is located on a rise and just W of the valley formed by the S fork of the Middle Fabius River. It faces E. Cisterns are at the SW and NW corners of the front block and a well is to the S. To the W is a gabled shed with clapboarding and a S entrance. Farm (over					
45. Sources of Information 1878, 1898, 1916 Atlas Personal Interview with Mrs. Lowell (Lois) Hoffman 3/81				46. Prepared by Linda Harper, HPS	
				47. Organization NEMO Regional Planning Comm	
				48. Date 49. Revision Date(s)	

43. hauled lumber from Keokuk, Iowa and built their new house on higher ground. Sam married "Gertie" (Gertrude) Getner. They had 1 son, Lowell, born 1911. Sam continued the family farm until his son took over the general farming operations. Lowell married Lois Kerby in 1930 and their son, John now maintains and owns the property.

44. outbuildings and a barn are further to the W.

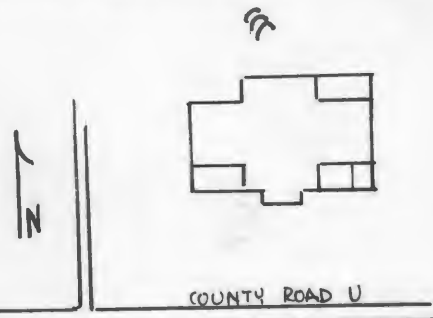




SK-AS-005-261

Office of Historic Preservation, P.O. Box 176, Jefferson City, Missouri 65101

HISTORIC INVENTORY

1 No Pe 6		4. Present Name(s) Calhoun Property	
2 County Schuyler		5 Other Name(s)	
3 Location of Negatives NEMO Regional Planning Comm.		Ballinger Place, Manning Residence	
6 Specific Location SE $\frac{1}{4}$ of NW $\frac{1}{4}$ of Section 11 T65N, R15W		16. Thematic Category	
		17 Date(s) or Period c 1900	
7 City or Town II Rural, Township & Vicinity Prairie East		18 Style or Design Vernacular with Queen Anne affinities	
8 Site Plan with North Arrow 		19. Architect or Engineer	
		20. Contractor or Builder	
		21. Original Use, if apparent Residence	
		22 Present Use Abandoned	
		23 Ownership Public <input type="checkbox"/> Private <input checked="" type="checkbox"/>	
		24 Owner's Name & Address, if known Phillip N. Calhoun Queen City, MO 63561	
9 Coordinates UTM Lat Long 15/538355/4478045		25. Open to Public? Yes <input type="checkbox"/> No <input checked="" type="checkbox"/>	
10 Site <input type="checkbox"/> Building <input checked="" type="checkbox"/> Structure <input type="checkbox"/> Object <input type="checkbox"/>		26. Local Contact Person or Organization NEMO Regional Planning Comm.	
11. On National Register? Yes <input type="checkbox"/> No <input checked="" type="checkbox"/>		27. Other Surveys in Which Included	
12. Is II Eligible? Yes <input checked="" type="checkbox"/> No <input type="checkbox"/>			
13 Part of Estab Hist Dist.? Yes <input type="checkbox"/> No <input checked="" type="checkbox"/>		14. District Potent'ly? Yes <input type="checkbox"/> No <input checked="" type="checkbox"/>	
15 Name of Established District			
		28. No. of Stories 1 $\frac{1}{2}$	
		29. Basement? Yes <input type="checkbox"/> No <input checked="" type="checkbox"/>	
		30. Foundation Material concrete block	
		31. Wall Construction frame	
		32. Roof Type & Material gable, asphalt sh.	
		33. No. of Bays Front 3 Side 3	
		34. Wall Treatment masonite and asbestos siding	
		35. Plan Shape irregular	
		36. Changes (Explain in #42) Addition <input checked="" type="checkbox"/> Altered <input type="checkbox"/> Moved <input type="checkbox"/>	
		37. Condition Interior <u>deteriorated</u> Exterior <u>poor</u>	
		38. Preservation Underway? Yes <input type="checkbox"/> No <input checked="" type="checkbox"/>	
		39. Endangered? By What? Yes <input checked="" type="checkbox"/> No <input type="checkbox"/> abandoned	
		40. Visible from Public Road? Yes <input checked="" type="checkbox"/> No <input type="checkbox"/>	
		41. Distance from and Frontage on Road	

42. Further Description of Important Features Built similar to the C type the house is 1 $\frac{1}{2}$ story. It retains Eastlake porches on the SE and SW corners, Eastlake doors and screens, and a 1 story rectangular shallow bay with ornate consoles on the S facade, however, most other detailing is obscured by the application of later wide siding. Windows are trabeated and 1/1. They are paired in the bay window. There is an enclosed pent porch at the NE corner of the house.

43 History and Significance Aquilla N. and "Lu" Ballinger purchased this property and lived in an older frame home that was located on the farm. About 1900 they built their new home. Seven children were raised here. A daughter, Hannah, married Ike Heinlen and they eventually bought the property, though they never lived there. Their daughter, Clara, and her husband Ed Manning were the occupants and later bought the farm. (over)

44 Description of Environment and Outbuildings Sitting back (N) from County Road U, the house faces S. Its house yard is overgrown and outbuildings are deteriorated, except for a large gambrel barn with board and batten siding further to the N. Just behind the house is an earthen cellar.

45 Sources of Information
1878, 1898, 1916 Atlas
Personal Interview with Cora Paigett Redmond, 5/81

46. Prepared by
Linda Harper, HPS

47. Organization NEMO
Regional Planning Comm

48. Date 3/81 49 Revision Date(s) 5/81

43. John Calhoun owned the property in recent years, but his son now owns it. It has been abandoned several years.

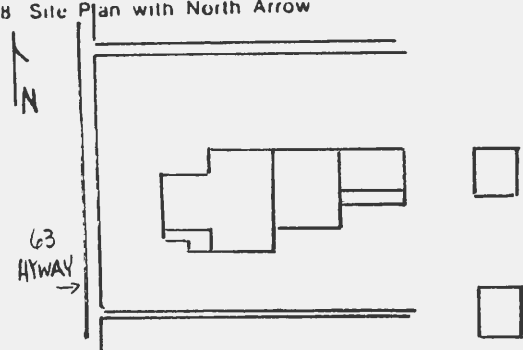






Office of Historic Preservation, P.O. Box 176, Jefferson City, Missouri 65101

HISTORIC INVENTORY

1 No Pe 7		4. Present Name(s) Smith Residence		1. No	
2 County Schuyler		5 Other Name(s)		2. County	
3 Location of Negatives NEMO Regional Planning Comm.		Botts Residence, Gilliland Residence		4. Present Name(s)	
6 Specific Location NE $\frac{1}{4}$ of SW $\frac{1}{4}$ of Section 15 T65N, R15W		16. Thematic Category		28. No. of Stories 1 $\frac{1}{2}$	
7 City or Town If Rural, Township & Vicinity Prairie East		17 Date(s) or Period c 1890-95		29. Basement? Yes <input type="checkbox"/> No <input checked="" type="checkbox"/>	
8 Site Plan with North Arrow 		18. Style or Design Vernacular		30. Foundation Material brick and concrete	
9 Coordinates UTM Lat Long 15/536640/4476285		19. Architect or Engineer		31. Wall Construction frame	
10 Site <input type="checkbox"/> Building <input checked="" type="checkbox"/> Structure <input type="checkbox"/> Object <input type="checkbox"/>		20. Contractor or Builder Tom Botts		32. Roof Type & Material gable, asphalt sh.	
11 On National Register? Yes <input type="checkbox"/> No <input checked="" type="checkbox"/>		21. Original Use, if apparent Residence		33. No. of Bays Front 3 Side 4	
12. Is It Eligible? Yes <input type="checkbox"/> No <input type="checkbox"/>		22 Present Use Residence		34. Wall Treatment asbestos siding	
13 Part of Estab. Hist. Dist.? Yes <input type="checkbox"/> No <input checked="" type="checkbox"/>		23 Ownership Public <input type="checkbox"/> Private <input checked="" type="checkbox"/>		35. Plan Shape irregular	
14. District Potent'l? Yes <input type="checkbox"/> No <input checked="" type="checkbox"/>		24 Owner's Name & Address, if known Olive Smith Route 2 Queen City, MO 63561		36. Changes (Explain in #42) Addition <input checked="" type="checkbox"/> Altered <input checked="" type="checkbox"/> Moved <input type="checkbox"/>	
15. Name of Established District		25. Open to Public? Yes <input type="checkbox"/> No <input checked="" type="checkbox"/>		37. Condition Interior _____ Exterior good	
		26. Local Contact Person or Organization NEMO Regional Planning Comm.		38. Preservation Underway? Yes <input type="checkbox"/> No <input checked="" type="checkbox"/>	
		27. Other Surveys in Which Included		39. Endangered? By What? Yes <input type="checkbox"/> No <input checked="" type="checkbox"/>	
				40. Visible from Public Road? Yes <input checked="" type="checkbox"/> No <input type="checkbox"/>	
				41. Distance from and Frontage on Road	
42. Further Description of Important Features Some of the 1/1 attenuated and trabeated windows are paired. There are small gabled wall dormers on the N and S of the front ell. The W facade of this ell has been altered at the 1st story level to a 3 part picture window. An L-shaped porch at the SW corner has been enclosed. Two 1 story gabled ells project to the rear. One has a pent porch capping the S entrance.					
43. History and Significance Tom and Olive Sidwell Botts moved from Iowa to this property about 1890 and built a residence. They had 5 children, Herman, Jessie, Aggie, Zippie, and Arthur. About 1905 Aggie married Dan Smith (Pe9). George and Mary Gilliland owned the farm c 1910-1920. George was the son of John W. and Margaret Brown Gilliland and was born in Ohio in 1863. The family came to Schuyler County immediately following (over)					
44. Description of Environment and Outbuildings The dwelling is on the E side of State Road 63, just 1 $\frac{1}{2}$ miles N of Queen City. It faces W and sits on an embankment. A graveled county road runs E to W along its N property line. A gabled garage and hip roofed board and batten shed are to the E. A gabled barn is further to the E.					
45 Sources of Information 1878, 1898, 1916 Atlas Personal Interview with O. Smith, 3/81 1910 History				46. Prepared by Linda Harper, HPS	
				47. Organization NEMO Regional Planning Comm.	
				48. Date 3/81	
				49. Revision Date(s)	

1. No

2. County

4. Present Name(s)

5. Other Name(s)

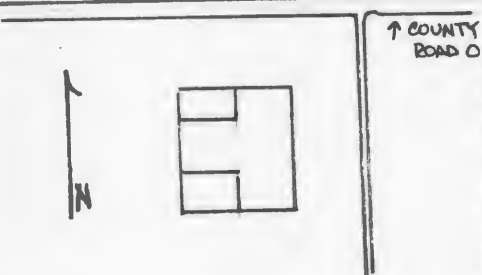
43. the Civil War. In 1887 George married Mary P. Moore (b 1865), daughter of Daniel Moore, early Schuyler County settler. To this union were born 3 children, Maude, George and Josephine. Mr. Gilliland had acquired a 980 acre farm by 1910. He handled all kinds of stock, averaging 400 sheep and 150 hogs/year.

In the early 1920's, Dan and Aggie Smith purchased the farm. They did general farming. Five children were born to the Smith's. A daughter, Olive, now owns the property and lives in the farmhouse her grandfather built. Her brother, Glen and his son help with the farming operation.





HISTORIC INVENTORY

1. No PE - 8		4. Present Name(s) Jones Property		1. No.
2. County Schuyler		5. Other Name(s)		
3. Location of Negatives NEMO Regional Planning Comm.		Houston Residence		
6. Specific Location NW 1/4 of NE 1/4 of Section 26 T 65 N, R 15 W		16. Thematic Category		2. County
		17. Date(s) or Period c 1910		
7. City or Town If Rural, Township & Vicinity Prairie East		18. Style or Design Vernacular with Queen Anne affinities		4. Present Name(s)
8. Site Plan with North Arrow		19. Architect or Engineer		
		20. Contractor or Builder W.H. Houston		5. Other Name(s)
		21. Original Use, if apparent Residence		
9. Coordinates UTM Lat Long 15/538660/4473920		22. Present Use abandoned		5. Other Name(s)
10. Site Building Structure Object		23. Ownership Public <input type="checkbox"/> Private <input checked="" type="checkbox"/>		
11. On National Register? Yes <input type="checkbox"/> No <input checked="" type="checkbox"/>		24. Owner's Name & Address, if known Fred Jones 1038 E. College St. Iowa City, Iowa 52240		5. Other Name(s)
12. Is It Eligible? Yes <input checked="" type="checkbox"/> No <input type="checkbox"/>		25. Open to Public? Yes <input type="checkbox"/> No <input checked="" type="checkbox"/>		
13. Part of Estab. Hist. Dist.? Yes <input type="checkbox"/> No <input checked="" type="checkbox"/>		26. Local Contact Person or Organization NEMO Regional Planning Comm.		5. Other Name(s)
14. District Potent'l? Yes <input type="checkbox"/> No <input checked="" type="checkbox"/>		27. Other Surveys in Which Included		
15. Name of Established District		28. No. of Stories 1 1/2		5. Other Name(s)
		29. Basement? Yes <input checked="" type="checkbox"/> No <input type="checkbox"/>		
		30. Foundation Material concrete block		5. Other Name(s)
		31. Wall Construction frame		
		32. Roof Type & Material gable, asphalt sh.		5. Other Name(s)
		33. No. of Bays Front 2 Side 3		
		34. Wall Treatment clapboard		5. Other Name(s)
		35. Plan Shape rectangular		
		36. Changes (Explain in #42) Addition <input checked="" type="checkbox"/> Altered <input type="checkbox"/> Moved <input type="checkbox"/>		5. Other Name(s)
		37. Condition Interior fair Exterior fair		
		38. Preservation Underway? Yes <input type="checkbox"/> No <input checked="" type="checkbox"/>		5. Other Name(s)
		39. Endangered? By What? Yes <input checked="" type="checkbox"/> No <input type="checkbox"/> abandoned		
		40. Visible from Public Road? Yes <input checked="" type="checkbox"/> No <input type="checkbox"/>		5. Other Name(s)
		41. Distance from and Frontage on Road		
42. Further Description of Important Features Simple in style, the house is accented by a plain cornice which rakes on the gable ends, capped corner boards, and a hipped, 1 story porch at the NW corner which has doric wood columns. Windows are trabeated & 1/1, except on the N & W 1st story level where they are the wide single sash type with narrow transoms. The front porch caps 2 entrances. There is an E entrance & one in a pent addition (S) at the SW corner. A cellar entrance is also to the S. The interior is graced by oak millwork with wide top entablatures.				
43. History and Significance This property was originally owned by Levi Bowen. Born 1818 in New York, he was the great grandson of Robert Morris, revolutionary patriot & signer of the Declaration of Independence. He & his wife, Maria, came to Schuyler County in 1856. By 1898 the property & residence belonged to A. Bowen. About 1910 W.H. "Bill" & Mabel Houston moved from Iowa, purchased the property & built this residence. They had 2 sons. (cont)				
44. Description of Environment and Outbuildings A frame gabled garage is to the S of the house which faces N onto County Road O. It is 3/4 miles E of Queen City.				
45. Sources of Information 1878, 1898, 1916 Atlas 1910 History Private interview with Bill Sidwell, 3/81			46. Prepared by Linda Harper, HPS	
			47. Organization NEMO Regional Planning Comm.	
			48. Date 3/81	
			49. Revision Date(s)	

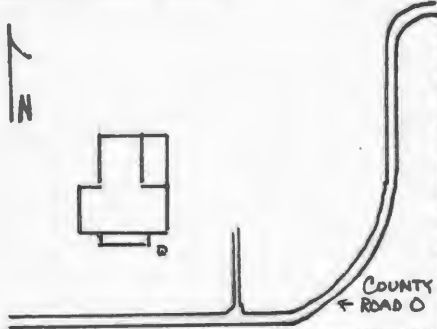
43. Mr. Houston did general farming & was a major stock trader in the area, but lost the farm about 1925. Later Clarence Fortune rented it from the Land Company which then owned the farm. Fred Jones, a professor at Iowa State purchased it in 1937-38 & rented it for many years to Ray & Nell Moore. It has been abandoned only a short time.





Office of Historic Preservation, P.O. Box 176, Jefferson City, Missouri 65101

HISTORIC INVENTORY

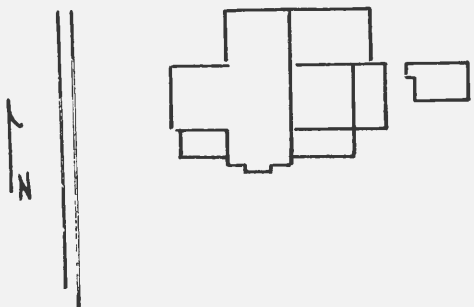
1 No Pe 9		4. Present Name(s) Schmitter Residence		1. No.
2 County Schuyler		5. Other Name(s)		
3 Location of Negatives NEMO Regional Planning Comm.		Smith Place		
6 Specific Location NE $\frac{1}{4}$ of NE $\frac{1}{4}$ of Section 25 T 65 N, R 15 W		16. Thematic Category		2. County
7 City or Town If Rural, Township & Vicinity Prairie East		17 Date(s) or Period c. 1885		
8. Site Plan with North Arrow 		18. Style or Design Vernacular		
9 Coordinates UTM Lat Long 15/540920/4473950		19. Architect or Engineer		4. Present Name(s)
10. Site <input type="checkbox"/> Building <input checked="" type="checkbox"/> Structure <input type="checkbox"/> Object <input type="checkbox"/>		20. Contractor or Builder Henry Smith		
11. On National Register? Yes <input type="checkbox"/> No <input checked="" type="checkbox"/>		21. Original Use, if apparent Residence		
12. Is It Eligible? Yes <input checked="" type="checkbox"/> No <input type="checkbox"/>		22 Present Use Residence		5. Other Name(s)
13 Part of Estab. Yes <input type="checkbox"/> No <input checked="" type="checkbox"/> Hist. Dist.? No <input checked="" type="checkbox"/>		23 Ownership Public <input type="checkbox"/> Private <input checked="" type="checkbox"/>		
14. District Potent'l? Yes <input type="checkbox"/> No <input checked="" type="checkbox"/>		24. Owner's Name & Address, if known Emma Schmitter c/o William Schmitter Rt 1, Queen City, MO 63561		
15. Name of Established District		25. Open to Public? Yes <input type="checkbox"/> No <input checked="" type="checkbox"/>		6. Other Name(s)
42. Further Description of Important Features A new porch with concrete stoop, pent roof and wrought iron columns extends across the front S facade and affords protection to the central entrance. There is also an entrance above in the 2nd story level. Windows are trabeated and 4/4. Projecting to the N is a 1 $\frac{1}{2}$ story gabled ell which sits over a basement with a concrete block foundation. It has an enclosed pent porch to its E.		26. Local Contact Person or Organization NEMO Regional Planning Comm.		
43. History and Significance Henry Smith married Elizabeth Sloop and resided on this property. She was the daughter of John Benjamin and Anna Mary Drescher Sloop. To this union were born 7 children, including Henry F, Dan and Charlie F. Later, Henry F. married Elizabeth "Lizzie" O'Briant and they continued the family farm. They had 2 children. A daughter, Emma Schmitter, now owns the farm and her son, William and his wife live there.		27. Other Surveys in Which Included		
44. Description of Environment and Outbuildings The house sits at a jag in County Road O and faces S toward the N. Fork of the South Fabius River and its valley. Several outbuildings are to the N. A garage and metal shed are to the E. A well is at the SE corner of the front porch.		28. No. of Stories 2		7. Other Name(s)
45 Sources of Information 1878, 1898, 1916 Atlas Personal Interview with E. Sidwell and H. Sidwell 3/81 Information from Family History by Mary Yates 3/81		29. Basement? Yes <input checked="" type="checkbox"/> No <input type="checkbox"/> partial		
46. Prepared by Linda Harper, HPS		30. Foundation Material molded concrete block		
47. Organization Regional Planning Comm		31. Wall Construction frame		8. Other Name(s)
48. Date 3/81		32. Roof Type & Material gable, asphalt sh.		
49. Revision Date(s)		33. No. of Bays Front 3 Side 2		
46. Prepared by Linda Harper, HPS		34. Wall Treatment clapboard		9. Other Name(s)
47. Organization Regional Planning Comm		35. Plan Shape T		
48. Date 3/81		36. Changes (Explain in #42) Addition <input type="checkbox"/> Altered <input checked="" type="checkbox"/> Moved <input type="checkbox"/>		
49. Revision Date(s)		37. Condition Interior Exterior fair		10. Other Name(s)
46. Prepared by Linda Harper, HPS		38. Preservation Underway? Yes <input type="checkbox"/> No <input checked="" type="checkbox"/>		
47. Organization Regional Planning Comm		39. Endangered? By What? Yes <input type="checkbox"/> No <input checked="" type="checkbox"/>		
48. Date 3/81		40. Visible from Public Road? Yes <input checked="" type="checkbox"/> No <input type="checkbox"/>		11. Other Name(s)
49. Revision Date(s)		41. Distance from and Frontage on Road		
46. Prepared by Linda Harper, HPS		42. Further Description of Important Features A new porch with concrete stoop, pent roof and wrought iron columns extends across the front S facade and affords protection to the central entrance. There is also an entrance above in the 2nd story level. Windows are trabeated and 4/4. Projecting to the N is a 1 $\frac{1}{2}$ story gabled ell which sits over a basement with a concrete block foundation. It has an enclosed pent porch to its E.		
47. Organization Regional Planning Comm		43. History and Significance Henry Smith married Elizabeth Sloop and resided on this property. She was the daughter of John Benjamin and Anna Mary Drescher Sloop. To this union were born 7 children, including Henry F, Dan and Charlie F. Later, Henry F. married Elizabeth "Lizzie" O'Briant and they continued the family farm. They had 2 children. A daughter, Emma Schmitter, now owns the farm and her son, William and his wife live there.		12. Other Name(s)
48. Date 3/81		44. Description of Environment and Outbuildings The house sits at a jag in County Road O and faces S toward the N. Fork of the South Fabius River and its valley. Several outbuildings are to the N. A garage and metal shed are to the E. A well is at the SE corner of the front porch.		
49. Revision Date(s)		45 Sources of Information 1878, 1898, 1916 Atlas Personal Interview with E. Sidwell and H. Sidwell 3/81 Information from Family History by Mary Yates 3/81		
46. Prepared by Linda Harper, HPS		46. Prepared by Linda Harper, HPS		13. Other Name(s)
47. Organization Regional Planning Comm		47. Organization Regional Planning Comm		
48. Date 3/81		48. Date 3/81		
49. Revision Date(s)		49. Revision Date(s)		14. Other Name(s)
46. Prepared by Linda Harper, HPS		46. Prepared by Linda Harper, HPS		
47. Organization Regional Planning Comm		47. Organization Regional Planning Comm		
48. Date 3/81		48. Date 3/81		15. Other Name(s)
49. Revision Date(s)		49. Revision Date(s)		
46. Prepared by Linda Harper, HPS		46. Prepared by Linda Harper, HPS		
47. Organization Regional Planning Comm		47. Organization Regional Planning Comm		16. Other Name(s)
48. Date 3/81		48. Date 3/81		
49. Revision Date(s)		49. Revision Date(s)		



SK-AS-205 265

Office of Historic Preservation, P.O. Box 176, Jefferson City, Missouri 65101

HISTORIC INVENTORY

1 No Pe 10		4 Present Name(s) La Cost Property		1. No.
2 County Schuyler		5 Other Name(s)		
3 Location of Negatives NEMO Regional Planning Comm.		Deierling Residence, Sidwell Residence		
6 Specific Location NW 1/4 of SW 1/4 of Section 23 T 65 N, R 15 W.		16. Thematic Category		2. County
7 City or Town II Rural, Township & Vicinity Prairie East		17 Date(s) or Period c/ 1880's, c. 1900		
8 Site Plan with North Arrow 		18 Style or Design C type		
		19. Architect or Engineer		4. Present Name(s)
		20. Contractor or Builder		
		21. Original Use, if apparent Residence		
		22 Present Use Abandoned		5. Other Name(s)
		23 Ownership Public <input type="checkbox"/> Private <input checked="" type="checkbox"/>		
		24. Owner's Name & Address, if known Charles La Cost Queen City, MO 63561		
9 Coordinates Lat Long 15/537850/4474580		25. Open to Public? Yes <input type="checkbox"/> No <input checked="" type="checkbox"/>		3. No.
10. Site <input type="checkbox"/> Building <input checked="" type="checkbox"/> Structure <input type="checkbox"/> Object <input type="checkbox"/>		26. Local Contact Person or Organization NEMO Regional Planning Comm.		
11. On National Register? Yes <input type="checkbox"/> No <input checked="" type="checkbox"/> 12. Is II Eligible? Yes <input checked="" type="checkbox"/> No <input type="checkbox"/>		27. Other Surveys in Which Included		
13 Part of Estab Hist Dist? Yes <input type="checkbox"/> No <input checked="" type="checkbox"/> 14. District Potent'l? Yes <input type="checkbox"/> No <input checked="" type="checkbox"/>				4. No.
15 Name of Established District				
42. Further Description of Important Features Later, wide siding obscures most architectural detail. On the S facade is a shallow, rectangular bay window. At the SW corner is a porch with doric columns. One at the SE corner has turned posts. Both have truncated hip roofs and cap 2 entrances. Windows are generally 1/1 and trabeated. In the front (W) gable peak is a small circular window with a quadra-foil motif. To the E are 3, 1 story gabled ells, built at various times.				
43. History and Significance As early as 1878 J. W. Birney owned 50 acres here and had a residence. About 1900 Gottlieb Deierling decided to move closer to town. He had owned the property several years, so he remodeled the house into its present form and lived there until his death in 1910. Mr. Deierling owned a great many acres and was instrumental in bringing many German immigrants to the area. He would pay their passage and meet them in the (over)				
44. Description of Environment and Outbuildings The building faces W and is located 1/2 mile NE of Queen City. To the E is a gabled shed over the cellar. It sits on a log sill, is clapboarded and faces W. To the NE is an outhouse and a gabled, frame garage. Larger farm outbuildings are further to the E.				
45 Sources of Information 1878, 1898, 1916 Atlas Personal Interview with H. Sidwell, E. Sidwell 3/81		46. Prepared by Linda Harper, HPS		
		47. Organization NEMO Regional Planning Comm		
		48. Date 49. Revision Date(s)		
		3/81		

43. East; in return they would work three years (?) on his large farm just NE of Queen City.

About 1912 Peter L. and Francis Klein bought the house and lived there. Their daughter, Ester and her husband Pearlie Sidwell lived there in the 20's and 30's. Orville Johnson was the next owner. Ted Rhodes owned it in the 1940's-1970's. The present owner has used it as rental property.

Remodeling in recent years has uncovered a part of the rear ell which seems to be the original section. Its construction may indicate that it was once used as a post office, store, stage stop, or something of that sort. No information has been located to confirm these suspicions.

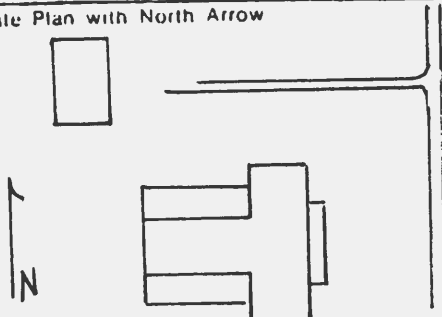




SK AS 000 266

Office of Historic Preservation, P.O. Box 176, Jefferson City, Missouri 65101

HISTORIC INVENTORY

1. No PE - 11		4. Present Name(s) Sidwell Residence		1. No
2. County Schuyler		5. Other Name(s)		
3. Location of Negatives NEMO Regional Planning Comm.		Klein Residence, Smith Residence		
6. Specific Location SW 1/4 of NW 1/4 of Section 20 T 65 N, R 14 W		16. Thematic Category		2. County
		17. Date(s) or Period c 1870		
7. City or Town If Rural, Township & Vicinity Prairie East		18. Style or Design G style		4. Present Name(s)
8. Site Plan with North Arrow 		19. Architect or Engineer		
		20. Contractor or Builder Peter Klein, Sr.		5. Other Name(s)
21. Original Use, if apparent Residence		28. No. of Stories 1 1/2		
22. Present Use Residence		29. Basement? Yes <input type="checkbox"/> No <input checked="" type="checkbox"/>		
23. Ownership Public <input type="checkbox"/> Private <input checked="" type="checkbox"/>		30. Foundation Material molded concrete block		
24. Owner's Name & Address, if known Howard Sidwell Rt. 1 Queen City, MO 63561		31. Wall Construction frame		
25. Open to Public? Yes <input type="checkbox"/> No <input checked="" type="checkbox"/>		32. Roof Type & Material gable, asphalt sh.		
26. Local Contact Person or Organization NEMO Regional Planning Comm.		33. No. of Bays Front 5 Side 3		
27. Other Surveys in Which Included		34. Wall Treatment asbestos siding		
28. Coordinates UTM Lat Long 15/542725/4475230		35. Plan Shape T		
29. On National Register? Yes <input type="checkbox"/> No <input checked="" type="checkbox"/>		36. Changes (Explain in #42) Addition <input checked="" type="checkbox"/> Altered <input checked="" type="checkbox"/> Moved <input type="checkbox"/>		
30. Is It Eligible? Yes <input checked="" type="checkbox"/> No <input type="checkbox"/>		37. Condition Interior good Exterior good		
31. Part of Estab. Hist. Dist.? Yes <input type="checkbox"/> No <input checked="" type="checkbox"/>		38. Preservation Underway? Yes <input type="checkbox"/> No <input checked="" type="checkbox"/>		
32. District Potentially? Yes <input type="checkbox"/> No <input checked="" type="checkbox"/>		39. Endangered? By What? Yes <input type="checkbox"/> No <input checked="" type="checkbox"/>		
33. Name of Established District		40. Visible from Public Road? Yes <input checked="" type="checkbox"/> No <input type="checkbox"/>		
42. Further Description of Important Features This elongated 5 bay structure was altered by the addition of the central gable wall dormer in c 1914. Also at that time the 6/6 windows were removed; they are now 1/1. Later siding obscures other details. Across the middle 3 bays & central entrance is a pent porch with battered wood columns. The gabled entrance above now hasn't a balcony. To the rear is a 1 story ell with a pent addition to the N & an open pent porch to the S. Interior millwork is plain. The central hall has been opened up to the N. There is a boxed stair in the NW corner of the front S room.		41. Distance from and Frontage on Road		
43. History and Significance Peter L. Klein was born in Bararia (Baden), Germany in 1814 & came to Schuyler County in 1842 via Ohio. In 1846 he purchased a land grant for 80 acres. He had married Margaret Piper of Ohio, however she died before 1849, when Peter left Missouri for the Gold Rush. On returning he purchased land with his gold & soon had a 700 acre farmstead. He served as a Union soldier during the Civil War. (continued)		46. Prepared by Linda Harper, HPS		
44. Description of Environment and Outbuildings The residence faces E. To its immediate N is a 2 car garage. Farm outbuildings including a large gambrel barn are to the N & W. The Klein School originally sat 1/4 mile to the N of this residence. This area of the county is known as Germania.		47. Organization NEMO Regional Planning Comm.		
45. Sources of Information 1878, 1898, 1916 Atlas 1910 History Private interview with B., H., & E. Sidwell, 3/81		48. Date 3/81		
		49. Revision Date(s)		

43. Following the war he married Eliza White Combs, a widow who had 3 children & whose husband had been killed in the war. She was born 1840 in the Glenwood/Coatsville area of the county. About this time, Peter left his log home & built this house about 50' to the E. Eliza bore Peter 4 children - Peter II, Frank, Nellie & Carl. P.L. Klein helped to lay out the county roads in this area.

Peter Klein II was born 1872, married Frances Miller in 1896, and had 3 children. Pete went to Connelville as a merchant, taught school several years, was cashier of the People's Bank of Queen City & was a Queen City merchant. He died in 1927. (See PE 55).

Peter L., Sr.'s daughter, Nellie married Charlie F. Smith (PE 9) and they continued the Klein family farm. Charlie Smith along with Bill Houston (PE 8) were the major stock buyers for the area until the depression. It was during the Smith's occupancy that the house was altered. Charlie Smith lost the farm & it was out of the family from 1925-1946 during which time Al Bergman owned the property.

Ester Klein (b. 1897), a daughter of Peter II, had married (1918) Perley Sidwell, whose family had come to Missouri from Kentucky before the Civil War. They had 5 children, Richard, Marsha, Howard, William & Lois. Howard Sidwell, a great grandson of P.L. Klein, bought the farm in 1946. He married Barbara Duley & they had 3 children. Howard continues the family farm today.

(Peter Klein I gave land to the school district & the Klein School sat $\frac{1}{4}$ mile N of this house. Peter Klein II taught at this school which was discontinued before 1915.)

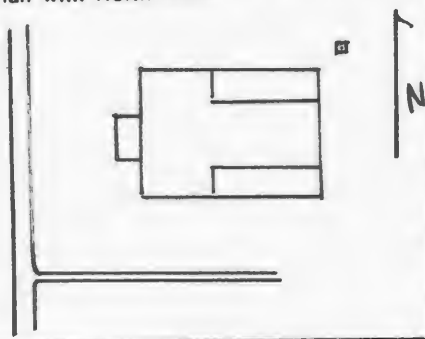




SK AS-005-267

Office of Historic Preservation, P.O. Box 176, Jefferson City, Missouri 65101

HISTORIC INVENTORY

1. No. Pe 12		4. Present Name(s) McElroy Residence		1. No.
2. County Schuyler		5. Other Name(s)		
3. Location of Negatives NEMO Regional Planning Comm.		Moll Residence, Yates Residence		
6. Specific Location NE $\frac{1}{4}$ of SW $\frac{1}{4}$ of Section 17 T 65 N, R 14 W		16. Thematic Category		2. County
7. City or Town If Rural, Township & Vicinity Prairie East		17. Date(s) or Period c. 1875		
8. Site Plan with North Arrow 		18. Style or Design G Type		
9. Coordinates UTM Lat Long 15/542850/4475430		19. Architect or Engineer		4. Present Name(s)
10. Site <input checked="" type="checkbox"/> Building <input checked="" type="checkbox"/> Structure <input type="checkbox"/> Object <input type="checkbox"/>		20. Contractor or Builder John Moll		
11. On National Register? Yes <input type="checkbox"/> No <input checked="" type="checkbox"/>		21. Original Use, if apparent Residence		
12. Is it Eligible? Yes <input checked="" type="checkbox"/> No <input type="checkbox"/>		22. Present Use Residence		5. Other Name(s)
13. Part of Estab. Hist. Dist.? Yes <input type="checkbox"/> No <input checked="" type="checkbox"/>		23. Ownership Public <input type="checkbox"/> Private <input checked="" type="checkbox"/>		
14. District Potent'l? Yes <input type="checkbox"/> No <input checked="" type="checkbox"/>		24. Owner's Name & Address, if known Robert McElroy Route 1 Queen City, MO 63561		
15. Name of Established District		25. Open to Public? Yes <input type="checkbox"/> No <input checked="" type="checkbox"/>		5. Other Name(s)
42. Further Description of Important Features Several of the pedimented headers remain over the windows which are now 1/1. The central gable wall dormer window retains its 4/4 pattern. A 1 bay hip roofed porch which has been enclosed affords protection to the central entrance. To the N of the 1 story rear, gabled ell is a pent addition with a N entrance. A pent porch to the S has been enclosed.		26. Local Contact Person or Organization NEMO Regional Planning Comm.		
43. History and Significance John Moll married Mary Sloop, daughter of Nicholas and Elizabeth Stauffer Sloop (see Pe 4). He hauled lumber for his house and barn from Alexandria, Missouri with wagons and teams and did all of his own carpentry work. He had a residence here by 1878. They had 3 children. In the late 1880's the family moved on to Kansas and Hiram Yates purchased the farm. He had arrived in Schuyler County in 1869 from (over)		27. Other Surveys in Which Included		
44. Description of Environment and Outbuildings Facing W, the house is on an embankment. A well is at its NE corner. Outbuildings are to the S & E. The property is located in an area known as Germania.		28. No. of Stories 1 $\frac{1}{2}$		5. Other Name(s)
45. Sources of Information 1878, 1898, 1916 Atlas Personal Interview with Mrs. William Sidwell, Mrs. R. McElroy 3/81 Information from family history written by Mary Yates		29. Basement? Yes <input type="checkbox"/> No <input checked="" type="checkbox"/>		
46. Prepared by Linda Harper, HPS		30. Foundation Material concrete piers		
47. Organization NEMO Regional Planning Comm.		31. Wall Construction frame		5. Other Name(s)
48. Date 3/81		32. Roof Type & Material gable, asphalt sh.		
49. Revision Date(s)		33. No. of Bays Front 3 Side 2		
46. Prepared by Linda Harper, HPS		34. Wall Treatment composition siding		5. Other Name(s)
47. Organization NEMO Regional Planning Comm.		35. Plan Shape rectangular		
48. Date 3/81		36. Changes Addition <input checked="" type="checkbox"/> Altered <input checked="" type="checkbox"/> Moved <input type="checkbox"/>		
49. Revision Date(s)		37. Condition Interior Exterior good		5. Other Name(s)
46. Prepared by Linda Harper, HPS		38. Preservation Underway? Yes <input type="checkbox"/> No <input checked="" type="checkbox"/>		
47. Organization NEMO Regional Planning Comm.		39. Endangered? By What? Yes <input type="checkbox"/> No <input checked="" type="checkbox"/>		
48. Date 3/81		40. Visible from Public Road? Yes <input checked="" type="checkbox"/> No <input type="checkbox"/>		5. Other Name(s)
49. Revision Date(s)		41. Distance from and Frontage on Road		
46. Prepared by Linda Harper, HPS		42. Further Description of Important Features Several of the pedimented headers remain over the windows which are now 1/1. The central gable wall dormer window retains its 4/4 pattern. A 1 bay hip roofed porch which has been enclosed affords protection to the central entrance. To the N of the 1 story rear, gabled ell is a pent addition with a N entrance. A pent porch to the S has been enclosed.		
47. Organization NEMO Regional Planning Comm.		43. History and Significance John Moll married Mary Sloop, daughter of Nicholas and Elizabeth Stauffer Sloop (see Pe 4). He hauled lumber for his house and barn from Alexandria, Missouri with wagons and teams and did all of his own carpentry work. He had a residence here by 1878. They had 3 children. In the late 1880's the family moved on to Kansas and Hiram Yates purchased the farm. He had arrived in Schuyler County in 1869 from (over)		5. Other Name(s)
48. Date 3/81		44. Description of Environment and Outbuildings Facing W, the house is on an embankment. A well is at its NE corner. Outbuildings are to the S & E. The property is located in an area known as Germania.		
49. Revision Date(s)		45. Sources of Information 1878, 1898, 1916 Atlas Personal Interview with Mrs. William Sidwell, Mrs. R. McElroy 3/81 Information from family history written by Mary Yates		

3/81

43. Iowa and married Elizabeth Smith, daughter of Fred and Wilhemia Knittle Smith. They had 6 children. Two daughters, Grace and Mary, continued to live on the property until it was sold in 1960 to the Robert McElroy family.

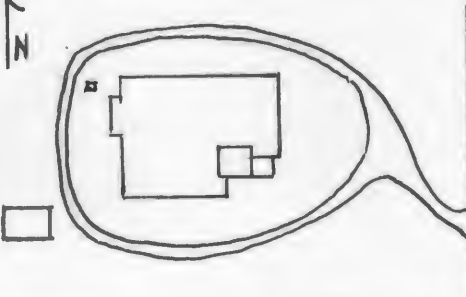




SK-AS-005-268

Office of Historic Preservation, P.O. Box 176, Jefferson City, Missouri 65101

HISTORIC INVENTORY

<p>1 No PE - 13</p> <p>2 County Schuyler</p> <p>3 Location of Negatives NEMO Regional Planning Comm.</p>	<p>4. Present Name(s) St. John's Evangelical Lutheran Church</p> <p>5 Other Name(s) German Lutheran Church</p>	1. No.	
<p>6 Specific Location SW 1/4 of SW 1/4 of Section 8 T 65 N, R 14 W</p>	<p>16. Thematic Category</p> <p>17 Date(s) or Period 1904</p> <p>18. Style or Design Gothic Revival</p> <p>19. Architect or Engineer</p> <p>20. Contractor or Builder</p> <p>21. Original Use, if apparent Church</p> <p>22 Present Use Church</p> <p>23 Ownership Public <input checked="" type="checkbox"/> Private <input type="checkbox"/></p> <p>24. Owner's Name & Address, if known St. John's Luthern Ch. c/o Paul VanMeter Rt. 1 Queen City, MO 63561</p> <p>25. Open to Public? Yes <input checked="" type="checkbox"/> No <input type="checkbox"/></p> <p>26. Local Contact Person or Organization NEMO Regional Planning Comm.</p> <p>27. Other Surveys in Which Included</p>	<p>28. No. of Stories 1</p> <p>29. Basement? Yes <input type="checkbox"/> No <input checked="" type="checkbox"/></p> <p>30. Foundation Material brick & concrete block</p> <p>31. Wall Construction frame</p> <p>32. Roof Type & Material gable, asphalt sh.</p> <p>33. No. of Bays Front Side 4</p> <p>34. Wall Treatment clapboard</p> <p>35. Plan Shape irregular</p> <p>36. Changes Addition <input type="checkbox"/> Altered <input checked="" type="checkbox"/> Moved <input type="checkbox"/> (Explain in #42)</p> <p>37. Condition Interior good Exterior good</p> <p>38. Preservation Underway? Yes <input type="checkbox"/> No <input checked="" type="checkbox"/></p> <p>39. Endangered? By What? Yes <input type="checkbox"/> No <input checked="" type="checkbox"/></p> <p>40. Visible from Public Road? Yes <input checked="" type="checkbox"/> No <input type="checkbox"/></p> <p>41. Distance from and Frontage on Road</p>	2. County
<p>7 City or Town II Rural, Township & Vicinity Prairie East</p> <p>8. Site Plan with North Arrow</p> 	<p>9 Coordinates UTM Lat Long 15/542530/4477530</p>	4. Present Name(s)	
<p>10 Site <input type="checkbox"/> Building <input checked="" type="checkbox"/> Structure <input type="checkbox"/> Object <input type="checkbox"/></p> <p>11. On National Register? Yes <input type="checkbox"/> No <input checked="" type="checkbox"/></p> <p>12. Is it Eligible? Yes <input checked="" type="checkbox"/> No <input type="checkbox"/></p> <p>13 Part of Estab. Hist. Dist.? Yes <input type="checkbox"/> No <input checked="" type="checkbox"/></p> <p>14. District Potent'l? Yes <input type="checkbox"/> No <input checked="" type="checkbox"/></p> <p>15. Name of Established District</p>	<p>42. Further Description of Important Features Pointed arched gothic windows with tracery & label type hoodmolds punctuate the wall surfaces. Above these on the S & E facades are small circular, attic level windows. At the SE corner is a square bell tower with double leaf entrance to the E. This entrance has a hip roofed cap on knee brackets. Above there is a belcast roof, square belfry with louvered openings & a pyramidal roof with cross finial. On the W facade is a shallow rectangular bay with gable roof. The window in this area is closed. There is an entrance on this W facade. Upon entering (continued)</p> <p>43. History and Significance This church was organized on September 5, 1866 by Reverand John Schumacher at an assembly of members held at the home of Nicholas & Elizabeth Sloop (PE4). The 1st building was frame, measured 24' x 36', sat just NE of present site & was built in 1867. Reverand H. Ehlers served between 1871-73, Reverand Julfs in the 70's, & Reverand Charles E. Raymond from 1876-89. During the 1870's a German Sunday (continued)</p> <p>44. Description of Environment and Outbuildings A circle drive encompasses the building which faces E. Two gabled frame sheds are to the W. A well is at the NW corner. It is located in & is, in fact, the social center of the Germania area.</p>	5. Other Name(s)	
<p>45 Sources of Information 1878, 1898, 1916 Atlas SCHS-AF-Churches Info from Mrs. William Sidwell written by Paul VanMeter</p>	<p>46. Prepared by Linda Harper, HPS</p> <p>47. Organization NEMO Regional Planning Comm.</p> <p>48. Date 3/81</p> <p>49. Revision Date(s)</p>		

42. the foyer one finds double leaf entrances to the W & N. Those to the N lead into the sanctuary which has a central aisle & a raised alter area at the NW corner. This area has a gambrel ceiling & plain oak millwork. The W doors lead into Sunday School rooms. A folding door now gives access from these rooms to the sanctuary.
43. School was organized. By 1885 it was half German & half English. Both German & English services were given as late as 1890. During the pastorate of Reverend H.M. Brewer, plans for a new edifice were begun & in 1903 G.W. Perry, F.A. Figge, Andrew Gottman, Louis Bergman & J.B. Snowbarger formed the building committee. The cornerstone was laid on October 11, 1903 & the church dedication took place May 22, 1904. The new building was 28' x 40' with a 12' x 28' fronting annex with vestibule & steeple. It cost \$2,400. In 1905 a parsonage was purchased in Queen City which served this church & the St. Mark's Lutheran Church (see PE45) built in 1907. During the 1960's some interior remodeling took place, but the original integrity was retained. The church uses the Germania Cemetery which is now in perpetual care & located E $\frac{1}{2}$ mile.

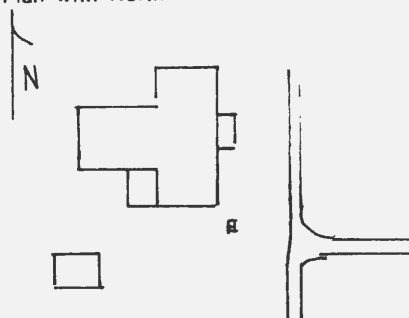




SK 15 000 264

Office of Historic Preservation, P.O. Box 176, Jefferson City, Missouri 65101

HISTORIC INVENTORY

1 No PE 14		4 Present Name(s) Figge Property		1. No.
2 County Schuyler		5 Other Name(s)		
3 Location of Negatives NEMO Regional Planning Comm.		Figge Place		
6 Specific Location SE $\frac{1}{4}$ of NE $\frac{1}{4}$ of Section 20 T65N, R14W		16. Thematic Category		2. County
		17 Date(s) or Period c 1875		
7 City or Town If Rural, Township & Vicinity Prairie East		18 Style or Design Vernacular		4. Present Name(s)
8. Site Plan with North Arrow 		19. Architect or Engineer		
		20. Contractor or Builder		5. Other Name(s)
9 Coordinates UTM Lat Long 15/543750/4475090		21. Original Use, if apparent Residence		
10. Site Building Structure Object Building IX		22 Present Use Abandoned		
		23 Ownership Public II Private IX		
11. On National Register? Yes II No X		24. Owner's Name & Address, if known Richard A. Figge Box 164 Minooka, IL 60447		6. Other Name(s)
12. Is It Eligible? Yes X No II		25. Open to Public? Yes II No IX		
13 Part of Estab. Hist. Dist.? Yes II No X		26. Local Contact Person or Organization NEMO Regional Planning Comm.		
14. District Potent'l? Yes II No X		27. Other Surveys in Which Included		
15 Name of Established District		28. No. of Stories 1		7. Other Name(s)
		29. Basement? Yes II No X		
		30. Foundation Material stone piers		
		31. Wall Construction frame		
		32. Roof Type & Material gable, asphalt sh.		
		33. No. of Bays Front 5 Side 2		
		34. Wall Treatment asbestos siding		
		35. Plan Shape T		
		36. Changes (Explain in #42) Addition X Altered X Moved I		
		37. Condition Interior poor Exterior fair/poor		
		38. Preservation Underway? Yes II No X		
		39. Endangered? By What? Yes IX No II abandoned		
		40. Visible from Public Road? Yes X No II		
		41. Distance from and Frontage on Road		
42. Further Description of Important Features Windows are 1/1 or 2/2 and vary slightly in size and shape. There is a central entrance which now has a pent roofed enclosed vestibule. This front block appears to have been built in several sections. To the rear is a 2 bay gabled rear ell with an end chimney. At the SW corner is an enclosed pent porch. Interior millwork is plain and at least 1 plank door remains intact.				
43. History and Significance Fred A. Figge, oldest son of William and Margaret A. Figge (Pe 15) was born in this Germania area in 1854. He worked on his father's farm until June of 1874 when he went to Lancaster to work in the C. Figge store. October 11, 1874 he married Matilda L. Jacoby, and in January of 1875 they returned to farming, making this property their home. Their children were Stella, Minnie, Aaron, Guy, Cryus (Clarence), Ethel (Over)				
44. Description of Environment and Outbuildings A well is at the SE corner of the house which faces E. A small gabled shed is to the SW. Farm outbuildings including a large barn are to the NW. From 1896 until c. 1945 the Figge Store sat just a few feet to the S of this house. This property is located in the Germania area.				
45 Sources of Information 1878, 1898, 1916 Atlas 1910 History Personal Interview with William Sidwell, 3/81, Henry Yearn, 5/81			46. Prepared by Linda Harper, HPS	
			47. Organization NEMO Regional Planning Comm	
			48. Date 49. Revision Date(s)	

43. Ruby and Florin (John). F. A. gave his attention to farming until 1896 when he also turned to the mercantile business and established Figge's Store just S of the house. This store contained the Germania Post Office until September, 1901, and later the telephone exchange. The Figge Store burnt in June of 1920 and was rebuilt in 1921-22. Fred Figge died in 1925. Ruby, Clarence, and John continued to operate the store until the 1940's. Clarence lived in a house which is still standing directly E of the store site and married Lula Tipton in 1933 and they had 2 children. John lived here until his death in the 1970's at which time his son, Richard, acquired the property and has used it for rental purposes.






SK AS 000-270

Office of Historic Preservation, P.O. Box 176, Jefferson City, Missouri 65101

HISTORIC INVENTORY

1 No Pe 15		4. Present Name(s) Dufur Property		1. No.
2 County Schuyler		5 Other Name(s)		
3 Location of Negatives NEMO Regional Planning Comm.		Figge Place		
6 Specific Location SE $\frac{1}{4}$ of SE $\frac{1}{4}$ of Section 17 T 65 N, R 14 W		16. Thematic Category		2. County
		17 Date(s) or Period c. 1855		
7 City or Town If Rural, Township & Vicinity Prairie East		18. Style or Design Vernacular		4. Present Name(s)
8. Site Plan with North Arrow 		19. Architect or Engineer		
		20. Contractor or Builder William Figge		5. Other Name(s)
21. Original Use, if apparent Barn		28. No. of Stories 1 $\frac{1}{2}$		
22 Present Use Barn		29. Basement? Yes <input type="checkbox"/> No <input checked="" type="checkbox"/>		
23 Ownership Public <input type="checkbox"/> Private <input checked="" type="checkbox"/>		30. Foundation Material stone piers		
24. Owner's Name & Address, if known P.E. Dufur Route 1 Queen City, MO 63561		31. Wall Construction log & heavy timber		
25. Open to Public? Yes <input type="checkbox"/> No <input checked="" type="checkbox"/>		32. Roof Type & Material gable, corrug metal		
26. Local Contact Person or Organization NEMO Regional Planning Comm.		33. No. of Bays Front Side		
27. Other Surveys in Which Included		34. Wall Treatment vertical board		
9 Coordinates UTM Lat Long 15/543720/4475880		35. Plan Shape rectangular		3. No.
		36. Changes Addition <input checked="" type="checkbox"/> Altered <input type="checkbox"/> Moved <input type="checkbox"/>		
10 Site <input type="checkbox"/> Building <input checked="" type="checkbox"/> Structure <input type="checkbox"/> Object <input type="checkbox"/>		37. Condition Interior fair Exterior door		
11. On National Register? Yes <input type="checkbox"/> No <input checked="" type="checkbox"/>		38. Preservation Underway? Yes <input type="checkbox"/> No <input checked="" type="checkbox"/>		
12. Is It Eligible? Yes <input checked="" type="checkbox"/> No <input type="checkbox"/>		39. Endangered? By What? Yes <input checked="" type="checkbox"/> No <input type="checkbox"/> abandoned, neglect		
13 Part of Estab. Hist. Dist.? Yes <input type="checkbox"/> No <input checked="" type="checkbox"/>		40. Visible from Public Road? Yes <input checked="" type="checkbox"/> No <input type="checkbox"/>		
14. District Potent'l? Yes <input type="checkbox"/> No <input checked="" type="checkbox"/>		41. Distance from and Frontage on Road		
15. Name of Established District		<div style="display: flex; justify-content: space-between;"> <div style="width: 60%;"> <p>42. Further Description of Important Features This large barn encompasses a smaller double crib barn built on the dog trot plan. The open central section runs N to S and is now located where there is a large gabled opening on the S facade. The original barn is built of hewn logs 10" - 15" square with V notching. Its full 11 courses makes it 1$\frac{1}{2}$ stories tall. Heavy log beams form an attic floor over the dog trot. Some logs extend beyond the notching point. Each crib measures almost 20' square. This barn was enlarged by adding gabled ends to the E & W and by pent sheds to the N & S. This construction is later; (over)</p> <p>43. History and Significance William Figge was born at Hessendarmstadt, Germany, in 1828. Arriving in St. Louis in 1844, he settled in the Germania area the following year. He married Margaret E. Slightom in 1853 and moved onto this property, where he did general farming. It is presumed he built a log house and this log barn shortly thereafter. Margaret was born 1835 in Howard County and they had 7 children. William Figge died in 1902 and (over)</p> <p>44. Description of Environment and Outbuildings The barn sits back from the road in an open pasture and faces S. It appears that the house originally sat to the SE. This property is located in the area of the County known as Germania.</p> </div> <div style="width: 35%;"> <p>46. Prepared by Linda Harper, HPS</p> <p>47. Organization NEMO Regional Planning Comm</p> <p>48. Date 3/81</p> <p>49. Revision Date(s)</p> </div> </div>		
45 Sources of Information 1878, 1898, 1916 Atlas 1910 History Personal Interview with William Sidwell 3/81				

42. c. 1880-90's, and is of the mortise and tenon type. (see photo details). The large part is in poor exterior condition, however, the interior log section appears to be structurally sound.

43. and his wife in 1903.

A son, John (b. 1859) continued the farming operation. He married Elizabeth Figge (b. 1851), daughter of C. Figge, in 1878 and they had 7 children. Elizabeth died in 1904. John Figge owned 265 acres in 1910 and was a breeder of Angus cattle. His son, Oren Figge, married Louise Bergman and they lived on this property until the late 1950's. It remained in the Figge Estate under Boyd Figge, a son of Oren, until the mid 1970's when it was purchased by P.E. Dufur. The house is now gone and the barn is used for a cattle shelter.





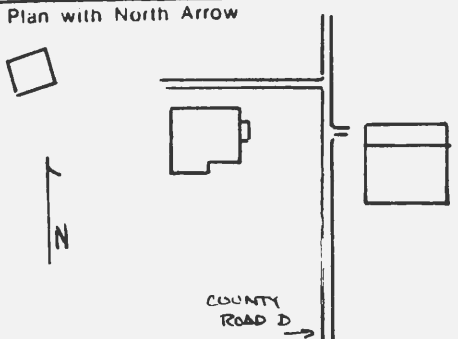




SK-AS 006 271

Office of Historic Preservation, P.O. Box 176, Jefferson City, Missouri 65101

HISTORIC INVENTORY

1 No Pe 16		4. Present Name(s) Schafer Residence		1. No.
2 County Schuyler		5 Other Name(s)		
3 Location of Negatives NEMO Regional Planning Comm.		Schafer Centennial Farm		
6 Specific Location NW $\frac{1}{4}$ of SE $\frac{1}{4}$ of Section 4 T 65 N, R 14 W		16. Thematic Category		2. County
		17 Date(s) or Period 1917		
7 City or Town If Rural, Township & Vicinity Prairie East		18 Style or Design H type		4. Present Name(s)
8 Site Plan with North Arrow 		19. Architect or Engineer		
		20. Contractor or Builder John Schafer		5. Other Name(s)
21. Original Use, if apparent Residence		28. No. of Stories 1		
22 Present Use Residence		29. Basement? Yes <input type="checkbox"/> No <input checked="" type="checkbox"/>		
23 Ownership Public <input type="checkbox"/> Private <input checked="" type="checkbox"/>		30. Foundation Material concrete block		
24 Owner's Name & Address, if known Sarah Schafer Route 2 Lancaster, MO 63548		31. Wall Construction frame		
25. Open to Public? Yes <input type="checkbox"/> No <input checked="" type="checkbox"/>		32. Roof Type & Material hip, asphalt sh.		
26. Local Contact Person or Organization NEMO Regional Planning Comm.		33. No. of Bays Front 3 Side 3		
27. Other Surveys in Which Included		34. Wall Treatment clapboard		
9 Coordinates UTM Lat Long 15/545030/4479450		35. Plan Shape rectangular		
10. Site <input type="checkbox"/> Building <input checked="" type="checkbox"/> Structure <input type="checkbox"/> Object <input type="checkbox"/>		36. Changes (Explain in #42) Addition <input checked="" type="checkbox"/> Altered <input type="checkbox"/> Moved <input type="checkbox"/>		
11. On National Register? Yes <input type="checkbox"/> No <input checked="" type="checkbox"/>		37. Condition Interior good Exterior good		
12. Is It Eligible? Yes <input checked="" type="checkbox"/> No <input type="checkbox"/>		38. Preservation Underway? Yes <input type="checkbox"/> No <input checked="" type="checkbox"/>		
13. Part of Estab. Hist. Dist.? Yes <input type="checkbox"/> No <input checked="" type="checkbox"/>		39. Endangered? By What? Yes <input type="checkbox"/> No <input checked="" type="checkbox"/>		
14. District Potent'l? Yes <input type="checkbox"/> No <input checked="" type="checkbox"/>		40. Visible from Public Road? Yes <input checked="" type="checkbox"/> No <input type="checkbox"/>		
15 Name of Established District		41. Distance from and Frontage on Road		
42. Further Description of Important Features A typical H type residence it has an off center primary entrance on the E facade. To the S of this doorway, which has a concrete stoop and small metal canopy resting on metal columns, the window is the wide single sash type with a narrow transoms. Other windows are attenuated and 1/1. All openings have molded entablatures as headers. A wide plain cornice runs about the house under the boxed eave. On the S facade is a small pent porch which is enclosed. Interior millwork is trabeated.				
43. History and Significance When Leonard Schafer returned from the Civil War in the mid 1860's he bought this land and began to do general farming. He married Mary Ehlers and they lived in a log house just a short distance NW of the present house. Later their son, John (b. 1883) married Sarah Barbara Snowbarger (b. 1891) in 1910 and they built this house as their residence in 1917. Sarah is the daughter of John and Theodosia Wheeler (over)				
44. Description of Environment and Outbuildings County Road D runs N to S just E of the house, which faces the road. A gabled shed, set at an angle, is to the SW. Across the road E is a large dairy barn. It has a gambrel roof and a pent addition to its N. Built of timber cut on this farm, the barn was constructed in 1930.				
45 Sources of Information 1878,1898,1916 Atlas Personal Interview with S. Schafer, 3/81 1910 History			46. Prepared by Linda Harper, HPS	
			47. Organization NEMO Regional Planning Comm.	
			48. Date 3/81	
			49. Revision Date(s)	

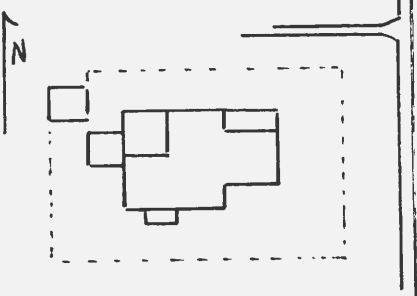
43. Snowbarger who were married in 1890. John Schafer cut timber from the farm and had it cut at the sawmill located just S of the house. Joe Wheeler operated this mill for the Schafer family. Three children were born to John and Sarah and their son Raymond, continues the farming today. John built a large dairy barn in 1930 to accommodate the dairy operation he had initiated. He raised Holstein cattle and the products of the dairy and creamery were hauled to Downing by teams.







HISTORIC INVENTORY

1 No Pe 17		4 Present Name(s) Leo Farris Residence/Ruth Farris Property		1. No.	
2 County Schuyler		5 Other Name(s) Gardine Place		2. County	
3 Location of Negatives NEMO Regional Planning Comm.				4. Present Name(s)	
6 Specific Location NE 1/4 of SE 1/4 of Section 5 T65N, R14W		16. Thematic Category		28. No. of Stories 1 1/2	
7 City or Town Rural, Township & Vicinity Prairie East		17 Date(s) or Period c 1890's		29. Basement? Yes <input type="checkbox"/> No <input checked="" type="checkbox"/>	
8 Site Plan with North Arrow 		18 Style or Design Vernacular		30. Foundation Material concrete	
9 Coordinates UTM Lat Long 15/543830/4479740		19. Architect or Engineer		31. Wall Construction frame	
10. Site <input type="checkbox"/> Building <input checked="" type="checkbox"/> Structure <input type="checkbox"/> Object <input type="checkbox"/>		20. Contractor or Builder		32. Roof Type & Material gable, asphalt sh.	
11. On National Register? Yes <input type="checkbox"/> No <input checked="" type="checkbox"/>		21. Original Use, if apparent Residence		33. No. of Bays Front 2 Side 3	
12. Is It Eligible? Yes <input checked="" type="checkbox"/> No <input type="checkbox"/>		22 Present Use Residence		34. Wall Treatment vinyl siding	
13 Part of Estab. Hist. Dist.? Yes <input type="checkbox"/> No <input checked="" type="checkbox"/>		23 Ownership Public <input type="checkbox"/> Private <input checked="" type="checkbox"/>		35. Plan Shape irregular	
14. District Potent'l? Yes <input type="checkbox"/> No <input checked="" type="checkbox"/>		24 Owner's Name & Address, if known Ruth Farris Route 1 Queen City, MO 63561		36. Changes (Explain in #42) Addition <input checked="" type="checkbox"/> Altered <input checked="" type="checkbox"/> Moved <input type="checkbox"/>	
15 Name of Established District		25. Open to Public? Yes <input type="checkbox"/> No <input checked="" type="checkbox"/>		37. Condition Interior Exterior good	
		26. Local Contact Person or Organization NEMO Regional Planning Comm.		38. Preservation Underway? Yes <input type="checkbox"/> No <input checked="" type="checkbox"/>	
		27 Other Surveys in Which Included		39. Endangered? By What? Yes <input type="checkbox"/> No <input checked="" type="checkbox"/>	
				40. Visible from Public Road? Yes <input checked="" type="checkbox"/> No <input type="checkbox"/>	
				41. Distance from and Frontage on Road	
42. Further Description of Important Features Later wide siding obscures the original architectural details. Windows are 2/2 and there is a gable dormer on the N facade. The front (E) windows are paired. At the NE corner is an L-shaped porch with battered columns which originally capped the primary entrance. To the rear (W) is a 1 story gabled ell with a pent addition to both its N and S. A small gabled addition projects to the W.					
43 History and Significance Abraham and Issac Gardine were brothers. They came to the United States and Schuyler County when Abraham was 12 years old from Holland. They later married sister, Isophenia and Emily Coons, whose family came from Kentucky in 1851. By 1878 Abraham and Isophenia owned this property, but their residence was further to the W along the creek. They had 5 sons, Frank, Charles, Willard, Ernie and Lewis. Both Frank and Lewis (over)					
44 Description of Environment and Outbuildings The house faces E and is located 1/2 mile S of County Road D. About 1/2 mile to the W is Tipp Creek. The house has a fenced yard and at its NW corner is a gabled, board and batten shed and a cistern/well. A large barn is across the road to the E.					
45 Sources of Information 1878, 1898, 1916 Atlas Personal Interview with R. Farris and Nelle George, 4/81				46. Prepared by Linda Harper, HPS	
				47. Organization NEMO Regional Planning Comm.	
				48. Date 4/81	
				49. Revision Date(s)	
				5. Other Name(s)	

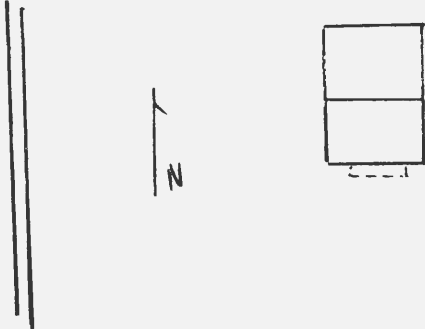
43. were carpenters and probably built this house. Abe continued to own the property until at least 1916. The next owner and occupant was his son Charles W., who married Minnie Figge. They had 1 daughter, Ruth who married Otis Farris (Pe 11). Today Ruth owns the property, but her son, Leo and his family reside there.





HISTORIC INVENTORY

SK-AS-003 273

1 No PE - 18		4 Present Name(s) Bushnell Property		1. No.
2 County Schuyler		5. Other Name(s)		
3 Location of Negatives NEMO Regional Planning Comm.		Schmitter Residence		
6 Specific Location SW $\frac{1}{4}$ of NE $\frac{1}{4}$ of Section 16 T 65 N, R 14 W		16. Thematic Category		2. County
		17 Date(s) or Period c 1880's, 1910		
7 City or Town II Rural, Township & Vicinity Prairie East		18 Style or Design Vernacular		4. Present Name(s)
8 Site Plan with North Arrow 		19 Architect or Engineer		
		20 Contractor or Builder		5. Other Name(s)
9 Coordinates UTM Lat Long 15/545090/4476760		21. Original Use, if apparent Residence		
10 Site I I Structure I I Building X Object I I		22 Present Use abandoned		
		23 Ownership Public I I Private X		
11 On National Register? Yes I I No X		24 Owner's Name & Address, if known Rosabel Bushell Rt. 1 Queen City, MO 63561		3. No.
12 Is It Eligible? Yes X No I I		25. Open to Public? Yes I I No X		
13 Part of Estab Hist Dist.? Yes I I No X		26. Local Contact Person or Organization NEMO Regional Planning Comm.		4. Present Name(s)
14 District Potent'l? Yes I I No X		27. Other Surveys in Which Included		
15 Name of Established District		28. No. of Stories 1 $\frac{1}{2}$		5. Other Name(s)
		29. Basement? Yes IX No I I		
		30. Foundation Material molded concrete block		
		31. Wall Construction frame		
		32. Roof Type & Material gable corrugated metal & wood sh.		
		33. No. of Bays Front 3 Side 2		
		34. Wall Treatment clapboard		
		35. Plan Shape rectangular		
		36. Changes Addition : : (Explain Altered X Moved I		
		37. Condition Interior poor Exterior poor		
		38. Preservation Underway? Yes I I No X		
		39. Endangered? By What? Yes X No I I abandoned		
		40. Visible from Public Road? Yes X No I I		
		41. Distance from and Frontage on Road		
42. Further Description of Important Features A hip porch at one time capped the 3 bay front facade, but it is now gone. Windows are trabeated, 1/1, & most are boarded up. A cellar is under the large gabled ell and is reached by a E facade entrance. The ell has a N entrance, but there is no porch remaining.				
43 History and Significance Anna M. Schmitter owned this 80 acres & had a residence here in 1878. Her son, John Christopher Schmitter, continued to live here & to do general farming. He was a bachelor, but several nephews lived there with him at different times including Earl Schmitter and Fred Schmitter. Fred & his wife Edith Snowbarger helped to remodel the house in c 1910. (Due to this remodeling it is difficult to date the original (cont				
44 Description of Environment and Outbuildings The house now sits in a pasture 1/8 mile E of the county road. It faces S. A well is at its NE corner. Three small, gabled, frame sheds are to the S. The property is in the Germania Area.				
45 Sources of Information 1878, 1898, 1916 Atlas Private interview with R. Bushell, 3/81 Private interview with Otto Schmitter, 5/81			46. Prepared by Linda Harper, HPS	
			47. Organization NEMO Regional Planning Comm	
			48. Date 3/81 49 Revision Date(s) 5/81	

43. construction.) J.C. died in the late 1930's & the property went to L.F. & Clara Schubert who used it as tenant property. Hosea Miller rented it for many years & was the last one to live there. It has been abandoned since 1946-48. Rosabel Schubert Bushell acquired the property in 1942.

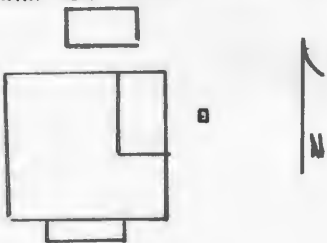




SK-AS 005-274

Office of Historic Preservation, P.O. Box 176, Jefferson City, Missouri 65101

HISTORIC INVENTORY

1. No PE - 19		4. Present Name(s) Snowbarger Property		1. No.
2. County Schuyler		5. Other Name(s)		
3. Location of Negatives NEMO Regional Planning Comm.		Snowbarger Residence		
6. Specific Location NW $\frac{1}{4}$ of NW $\frac{1}{4}$ of Section 21 T 65 N, R 14 W		16. Thematic Category		2. County
		17. Date(s) or Period c. 1885-90		
7. City or Town If Rural, Township & Vicinity Prairie West		18. Style or Design G		4. Present Name(s)
8. Site Plan with North Arrow 		19. Architect or Engineer		
9. Coordinates UTM Lat Long 15/544200/4475540		20. Contractor or Builder John B. Snowbarger		5. Other Name(s)
		21. Original Use, if apparent Residence		
10. Site: <input checked="" type="checkbox"/> Building <input checked="" type="checkbox"/> Structure: <input type="checkbox"/> Object: <input type="checkbox"/>		22. Present Use Abandoned		
		23. Ownership Public <input type="checkbox"/> Private <input checked="" type="checkbox"/>		
11. On National Register? Yes <input type="checkbox"/> No <input checked="" type="checkbox"/>		24. Owner's Name & Address, if known Vernon Snowbarger c/o Wilbert Snowbarger Lancaster, MO 63548		6. Other Name(s)
		25. Open to Public? Yes <input type="checkbox"/> No <input checked="" type="checkbox"/>		
12. Is it Eligible? Yes <input checked="" type="checkbox"/> No <input type="checkbox"/>		26. Local Contact Person or Organization NEMO Regional Planning Comm.		
13. Part of Estab. Hist. Dist.? Yes <input type="checkbox"/> No <input checked="" type="checkbox"/>		27. Other Surveys in Which Included		
14. District Potent'l? Yes <input type="checkbox"/> No <input checked="" type="checkbox"/>		28. No. of Stories 1 $\frac{1}{2}$		
15. Name of Established District		29. Basement? Yes <input type="checkbox"/> No <input checked="" type="checkbox"/>		
42. Further Description of Important Features Windows are 1/1 & trabeated. Those on the front facade are paired. The central entrance retains its Eastlake screen. A hip roofed porch with chamfered wood post extends across the 3 bays. If the 1916 Atlas is correct, the original facade was 5 bays with shuttered windows & a, 1 bay Eastlake porch with balcony above for the entrance in the gable peak. Today the gable peak has a window. A raking cornice accents the gable ends & peak. Across the rear facade is a large gabled ell with an integral open porch to its E. There are 2 entrances onto this porch. Interior (cont)		30. Foundation Material molded concrete block		7. Other Name(s)
		31. Wall Construction frame		
43. History and Significance As early as 1878 J. Young owned this property & had a residence here. In 1885 John B., a son of Jacob Snowbarger (I-9), married Louisa Katherine Figge, daughter of William Figge (PE-15), & they moved to this property & built their home. John was born in 1860; his wife in 1867. They had 4 children Edith, Wilbert, Junior, & Herman. Mrs. Snowbarger died in 1906. By 1910 J.B had a 280 acre farm & handled (cont)		32. Roof Type & Material gable, asphalt sh.		
		33. No. of Bays Front 3 Side 3		
44. Description of Environment and Outbuildings Facing S, the house has a well to its E & a gabled shed with vertical board siding to its N. Further to the E are several frame outbuildings including the remains of a large mortise & tenon barn. Beyond those & near a small creek is a gabled building constructed of heavy timber with mortise & tenon joints (cont)		34. Wall Treatment clapboard		
		35. Plan Shape rectangular		
45. Sources of Information 1878, 1898, 1916 Atlas 1910 History Private interview with Wilbert Snowbarger, 5/81		36. Changes (Explain in #42) Addition: <input type="checkbox"/> Altered: <input type="checkbox"/> Moved: <input type="checkbox"/>		
		37. Condition Interior poor Exterior fair		
46. Prepared by Linda Harper, HPS		38. Preservation Underway? Yes <input type="checkbox"/> No <input checked="" type="checkbox"/>		
		39. Endangered? By What? Yes <input checked="" type="checkbox"/> No <input type="checkbox"/> abandoned		
47. Organization NEMO Regional Planning Comm.		40. Visible from Public Road? Yes <input checked="" type="checkbox"/> No <input type="checkbox"/>		
		41. Distance from and Frontage on Road		
48. Date 3/81		49. Revision Date(s) 5/81		

42. millwork is oak & trabeated. There is no central hall.

43. purebred Hereford cattle. He was also a carpenter, and may have altered the front facade. Following his death (mid 1920's), a son, Wilbert, who had married Mabel Couch in 1920, returned to the homeplace (1928) & continued the farming operation. Before c 1920 he had helped his father not only with the farm but with the operations of a grist mill which served the community & sat just E of the house near a small creek. Wilber continued to live in the house until c 1977, however his son became the owner in 1960.

44. & an early concrete foundation using large sandstone rocks. It has a corrugated metal roof & board & batten siding. Used as the grist mill, its basement level is exposed to the S. There is an entrance into the main level to the N. The property is in the Germania area.





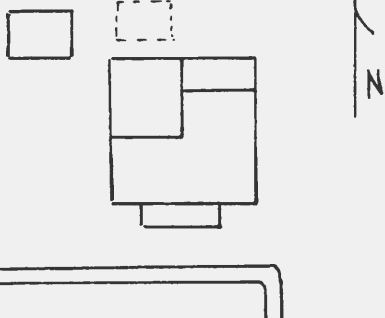






RESIDENCE OF J. B. SNOWBARGER,
R. F. D. No. 1,
QUEEN CITY, MO.

HISTORIC INVENTORY

1. No. Pe 20		4. Present Name(s) Schmitter Property		1. No.
2. County Schuyler		5. Other Name(s)		
3. Location of Negatives NEMO Regional Planning Comm.		Coons Residence, Brenizer Residence		
6. Specific Location SE 1/4 of SE 1/4 of Section 16 T65N, R14W		16. Thematic Category		2. County
		17. Date(s) or Period c 1880's		
7. City or Town If Rural, Township & Vicinity Prairie East		18. Style or Design Vernacular		4. Present Name(s)
8. Site Plan with North Arrow 		19. Architect or Engineer		
		20. Contractor or Builder John Coons		5. Other Name(s)
21. Original Use, if apparent Residence		28. No. of Stories 1 1/2		
22. Present Use Abandoned		29. Basement? Yes <input type="checkbox"/> No <input checked="" type="checkbox"/>		
23. Ownership Public <input type="checkbox"/> Private <input checked="" type="checkbox"/>		30. Foundation Material concrete		
24. Owner's Name & Address, if known S. G. Schmitter Queen City, MO 63561		31. Wall Construction frame		
25. Open to Public? Yes <input type="checkbox"/> No <input checked="" type="checkbox"/>		32. Roof Type & Material gabled, asphalt sh.		
26. Local Contact Person or Organization NEMO Regional Planning Comm.		33. No. of Bays Front 4 Side 2		
27. Other Surveys in Which Included		34. Wall Treatment composition siding		
9. Coordinates UTM Lat Long 15/545560/4475780		35. Plan Shape rectangular		
10. Site <input type="checkbox"/> Building <input checked="" type="checkbox"/> Structure <input type="checkbox"/> Object <input type="checkbox"/>		36. Changes (Explain in #42) Addition <input type="checkbox"/> Altered <input type="checkbox"/> Moved <input type="checkbox"/>		
11. On National Register? Yes <input type="checkbox"/> No <input checked="" type="checkbox"/>		37. Condition Interior Exterior poor		
12. Is it Eligible? Yes <input checked="" type="checkbox"/> No <input type="checkbox"/>		38. Preservation Underway? Yes <input type="checkbox"/> No <input checked="" type="checkbox"/>		
13. Part of Estab. Hist. Dist.? Yes <input type="checkbox"/> No <input checked="" type="checkbox"/>		39. Endangered? By What? Yes <input checked="" type="checkbox"/> No <input type="checkbox"/> abandoned		
14. District Potent'l? Yes <input type="checkbox"/> No <input checked="" type="checkbox"/>		40. Visible from Public Road? Yes <input checked="" type="checkbox"/> No <input type="checkbox"/>		
15. Name of Established District		41. Distance from and Frontage on Road		
42. Further Description of Important Features The E block is 1 1/2 stories with the gable end to the front. An entrance in this S end and another in the S of the 1 story gabled ell which projects to the W are capped by a 2 bay hip roofed porch with square posts. Most windows are 1/1. Projecting to the N of the 1 story ell is another 1 story, gabled section. To the N of the larger block is a pent addition. Interior millwork is plain. There is a boxed corner stair in the NW corner of the SE room.				
43. History and Significance John Coons married "Sissy" Figge. He built this house and they lived here until c 1900 when they moved to Greentop. From 1900-1910 it changed hands several times. John "Frank" and Mary Gunnel Yearn's were the next owners. They had no children. About 1912 Francis Marion Brenizer and his bride Carry Weitzel purchased the home. Francis Marion (b 1892) was the son of U. G. and Sibbie Hoffman who were married (over)				
44. Description of Environment and Outbuildings It faces S. To the N are a collapsed outbuilding and a gabled cellar house which is clapboarded. A large barn and gabled shed are to the E.				
45. Sources of Information 1878, 1898, 1916 Atlas Personal Interview with W. Snowbarger and H. Yearn's, 5/81 1910 History		46. Prepared by Linda Harper, HPS 47. Organization NEMO Regional Planning Comm. 48. Date 3/81 49. Revision Date(s) 5/81		

43. 1886 and the grandson of Henry H. and Francis A. Barr Brenizer who settled in Schuyler County in 1863. F. M. remodeled the home and they continued to live here with their 3 sons, Fred, Perley, and Victor until 1919. When Wilbert Snowbarger (Pe 19) married Mabel Couch in 1920 they moved into this house, and lived here until 1928. They had 1 son, Vernon. It then served as rental property for a number of years. William "Billie" Snowbarger and his wife Lydia Coons, daughter of the builder, John Coons, then bought the house, but they never lived here. While they owned it, it was again used for rental purposes. They employed Henry Yearns to update the house in 1945. This included applying the new exterior siding. Willis and Irene Goosey owned the property and lived there in the 1950's. The next owner, Sam Schmitter, never lived there, however, his son Gilbert and his wife made it their home until the mid 1960's. It has been abandoned since that time.



**RESIDENCE OF FRANCIS M. BRENIZER,
QUEEN CITY, MO.**

HISTORIC PHOTO
1916 Atlas



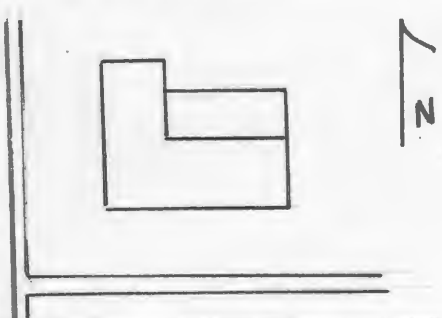


RESIDENCE OF FRANCIS M. BRENIZER,
QUEEN CITY, MO.

Office of Historic Preservation, P.O. Box 176, Jefferson City, Missouri 65101

HISTORIC INVENTORY

SK-AS-005-276

1. No PE - 21		4. Present Name(s) Kaster Heirs Property		1. No.
2. County Schuyler		5. Other Name(s)		
3. Location of Negatives NEMO Regional Planning Comm.		Kaster Residence, Dufer Residence		
6. Specific Location NW¼ of SW¼ of Section 31 T 65 N, R 14 W		16. Thematic Category		2. County
		17. Date(s) or Period c 1875-80		
7. City or Town II Rural, Township & Vicinity Prairie East		18. Style or Design Vernacular, I-house		4. Present Name(s)
8. Site Plan with North Arrow		19. Architect or Engineer		
		20. Contractor or Builder Conrad Kaster		
		21. Original Use, if apparent Residence		
		22. Present Use Abandoned		
		23. Ownership Public <input type="checkbox"/> Private <input checked="" type="checkbox"/>		
9. Coordinates UTM Lat Long 15/541115/4471225		24. Owner's Name & Address, if known Nora Kaster Estate Queen City, MO 63561		5. Other Name(s)
10. Site <input type="checkbox"/> Building <input checked="" type="checkbox"/> Structure <input type="checkbox"/> Object <input type="checkbox"/>		25. Open to Public? Yes <input type="checkbox"/> No <input checked="" type="checkbox"/>		
11. On National Register? Yes <input type="checkbox"/> No <input checked="" type="checkbox"/>		26. Local Contact Person or Organization NEMO Regional Planning Comm.		
12. Is It Eligible? Yes <input checked="" type="checkbox"/> No <input type="checkbox"/>		27. Other Surveys in Which Included		
13. Part of Estab. Yes <input type="checkbox"/> Hist. Dist.? No <input checked="" type="checkbox"/>		14. District Potent'l? Yes <input type="checkbox"/> No <input checked="" type="checkbox"/>		
15. Name of Established District		28. No. of Stories 2		
		29. Basement? Yes <input type="checkbox"/> No <input checked="" type="checkbox"/>		
		30. Foundation Material molded concrete block		
		31. Wall Construction frame		
		32. Roof Type & Material gable, asphalt sh.		
		33. No. of Bays Front 5 Side 5		
		34. Wall Treatment clapboard		
		35. Plan Shape L		
		36. Changes (Explain in #42) Addition <input type="checkbox"/> Altered <input type="checkbox"/> Moved <input type="checkbox"/>		
		37. Condition Interior Poor Exterior Poor		
		38. Preservation Underway? Yes <input type="checkbox"/> No <input checked="" type="checkbox"/>		
		39. Endangered? By What? Yes <input checked="" type="checkbox"/> No <input type="checkbox"/> being razed		
		40. Visible from Public Road? Yes <input checked="" type="checkbox"/> No <input type="checkbox"/>		
		41. Distance from and Frontage on Road		
42. Further Description of Important Features Although the house appears to be structurally sound, it is now in poor condition due to the fact that it is being razed. The symmetric 5 bay front facade is accented by 4/4 windows & a single leaf entrance with a transom. All openings on this front block had label hood molds. There appears to have been a central entrance at the 2nd story level. No porch remains. A plain cornice, which rakes on the gable ends is supported by 2 story corner pilasters which have 3 panels extending vertically up the surface area. There are 2 bays in the gable ends, somewhat uncommon (continued)				
43. History and Significance Nathan & Nancy Gray Kaster, both of Kentucky, were married in 1814. They had several children, including Conrad Kaster (b 1829). In 1842 Mrs. Kaster died. Mrs. Lear Gray became Nathan's 2nd wife in 1854 & in 1855 they moved the family to Adair County, Missouri. Conrad had married Sarah J., daughter of Stephen & Elizabeth Castleman, in 1851. They, too, moved to Missouri in 1855 but settled in Schuyler County+(continued)				
44. Description of Environment and Outbuildings The house faces W & sits at the NE corner of the intersection of 2 county roads. To the N is the remains of a frame shed with a log sill. Some distance to the E are 2 large barns.				
45. Sources of Information 1878, 1898, 1916 Atlas 1888 History Private interview with Ralph Dufer, 3/81		46. Prepared by Linda Harper, HPS 47. Organization NEMO Regional Planning Comm. 48. Date 3/81 49. Revision Date(s)		

42. for the area. It is a central hall plan, sitting on a log sill with some interior brick foundation piers & clapboarding attached by square wrought nails. Windows were originally shuttered. Projecting to the rear & forming an L is a $1\frac{1}{2}$ story gabled ell with 3 entrances onto a pent porch (now razed) to its N, & 2 entrances on the S facade. On the S there are small half windows at the attic level. Most of the interior is gutted but a central hall & some molded millwork which is mitred at the corners can be detected. The house was heated by stoves.
43. established a farm & home on this property. Thirteen children were born to this union, including 3 sets of twins. By 1888, Conrad owned "over 500 acres of choice land, which is under a fine state of cultivation & improvement, & is one of the most enterprising & prosperous farmers of the county". Conrad remained there as late as 1898. Matilda, a daughter, married Dr. Newton J. Dufer and they remained on the homeplace. From c 1920-1935, their son Glen Dufer & his wife Edith Alexander lived here, raised a family & did general farming. Later a grandson of Conrad's, Lee Kaster lived here with his wife Nora Little. Lee died in the late 1960's & Nora remained until the early part of the 1970's, since which time it has been abandoned. It is now being razed.



HISTORIC
PHOTO
1916 Atlas
(S.Z or S.J.)
Kaster

MRS. S. Z. KASTER.
One of Schuyler County's oldest settlers.
Photograph from Eli Johnson



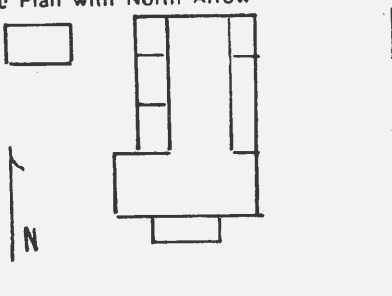


MRS. S. Z. KASTER,
One of Schuyler County's oldest settlers.
Photograph from Eli Johnson.

SK AS-005 277

Office of Historic Preservation, P.O. Box 176, Jefferson City, Missouri 65101

HISTORIC INVENTORY

1 No PE - 22		4 Present Name(s) Dufer Property		1. No
2 County Schuyler		5 Other Name(s)		
3 Location of Negatives NEMO Regional Planning Comm.		Dufer Residence, VanWie Residence		
6 Specific Location SE 1/4 of SE 1/4 of Section 36 T 65 N, R 15 W		16. Thematic Category		2. County
		17 Date(s) or Period c 1880's		
7 City or Town If Rural, Township & Vicinity Prairie East		18 Style or Design Vernacular		4. Present Name(s)
8. Site Plan with North Arrow 		19. Architect or Engineer		
		20. Contractor or Builder B. VanWie (?)		5. Other Name(s)
21. Original Use, if apparent Residence		28. No. of Stories 1		
22 Present Use Abandoned		29. Basement? Yes <input type="checkbox"/> No <input checked="" type="checkbox"/>		
23 Ownership Public <input type="checkbox"/> Private <input checked="" type="checkbox"/>		30. Foundation Material molded concrete block		
24 Owner's Name & Address, if known Mr. & Mrs. Ralph Dufer Rt 1 Queen City, MO 63561		31. Wall Construction heavy timber		
25. Open to Public? Yes <input type="checkbox"/> No <input checked="" type="checkbox"/>		32. Roof Type & Material gable, asphalt sh.		
26. Local Contact Person or Organization NEMO Regional Planning Comm.		33. No. of Bays Front 5 Side 5		
27. Other Surveys in Which Included		34. Wall Treatment clapboard		
9 Coordinates UTM Lat Long 15/541040/4470820		35. Plan Shape L		
		36. Changes (Explain in #42) Addition <input checked="" type="checkbox"/> Altered <input checked="" type="checkbox"/> Moved <input type="checkbox"/>		
10 Site <input type="checkbox"/> Building <input checked="" type="checkbox"/> Structure <input type="checkbox"/> Object <input type="checkbox"/>		37. Condition Interior fair Exterior fair		
11. On National Register? Yes <input type="checkbox"/> No <input checked="" type="checkbox"/>		38. Preservation Underway? Yes <input type="checkbox"/> No <input checked="" type="checkbox"/>		
12. Is It Eligible? Yes <input checked="" type="checkbox"/> No <input type="checkbox"/>		39. Endangered? By What? Yes <input checked="" type="checkbox"/> No <input type="checkbox"/>		
13. Part of Estab. Hist Dist.? Yes <input type="checkbox"/> No <input checked="" type="checkbox"/>		40. Visible from Public Road? Yes <input checked="" type="checkbox"/> No <input type="checkbox"/>		
14. District Potenti'l? Yes <input type="checkbox"/> No <input checked="" type="checkbox"/>		41. Distance from and Frontage on Road		
15 Name of Established District				
42. Further Description of Important Features Pedimented headers cap the 2/2 windows. This motif is repeated on the later 3 bay front porch which has a raking cornice & returns. It also has large square posts & a closed balustrade. The side (E) porch has battered columns. On the W side of the rear ell are 2 pent additions. To the N is a later gabled addition with pent sections on its E & W. Windows in this addition are trabeated.				
43. History and Significance As early as 1878, a residence owned by J. Carter was on this 40 acres. It was then known as the Old B. VanWie Place (1898). Newton Dufer purchased it c 1900 but never lived there. When his son Earl (b 1880) married Greta Gregory (b 1884) in 1906 they moved into this house and then remodeled it about 1916. They added the front & back porches & the rear bedroom. To them were born 3 sons. The Dufer's (continued)				
44. Description of Environment and Outbuildings The house faces S & sits at the NW corner of the intersection of 2 graveled county roads. To its E is a well. At its NE corner is a shed. Two outbuildings are at the NW. All have gable roofs & are of frame construction. The barn is across the road to the S.				
45 Sources of Information 1878, 1898, 1916 Atals Private interview with Ralph Dufer, 3/81		46. Prepared by Linda Harper, HPS		
		47. Organization NEMO Regional Planning Comm.		
		48. Date 3/81		
		49. Revision Date(s)		

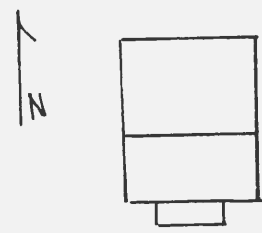
43. did general farming. They left the farm in 1971. Earl died in 1972 & Greta died in 1974. Their son Ralph, who lives across the road S, retained the property. (The house reflects the Kaster Place (PE21) just $\frac{1}{2}$ mile to the N, with its 5 bay front & 2 bay side, but on a small 1 story scale.





HISTORIC INVENTORY

SK AS 005-278

1 No Pe 23		4. Present Name(s) Aldridge Property		1. No.
2 County Schuyler		5 Other Name(s)		
3 Location of Negatives NEMO Regional Planning Comm.		Blurton Residence, Yearns Residence		
6 Specific Location SW $\frac{1}{4}$ of NW $\frac{1}{4}$ of Section 28 T65N, R14W		16. Thematic Category		2. County
		17 Date(s) or Period c 1875		
7 City or Town If Rural, Township & Vicinity Prairie East		18 Style or Design Vernacular, 1 house		4. Present Name(s)
8. Site Plan with North Arrow 		19. Architect or Engineer		
		20. Contractor or Builder		
9 Coordinates UTM Lat Long 15/544400/4473320		21. Original Use, if apparent Residence		5. Other Name(s)
		22 Present Use Residence		
10 Site: <input type="checkbox"/> Building <input checked="" type="checkbox"/> Structure: <input type="checkbox"/> Object: <input type="checkbox"/>		23 Ownership Public <input type="checkbox"/> Private <input checked="" type="checkbox"/>		
		24 Owner's Name & Address, if known Mr. and Mrs. Ronnie Aldridge Rt. 1, Queen City, MO		
11. On National Register? Yes <input type="checkbox"/> No <input checked="" type="checkbox"/>		12 Is It Eligible? Yes <input checked="" type="checkbox"/> No <input type="checkbox"/>		3. County
13 Part of Estab. Hist. Dist.? Yes <input type="checkbox"/> No <input checked="" type="checkbox"/>		14. District Potent'l? Yes <input type="checkbox"/> No <input checked="" type="checkbox"/>		
15 Name of Established District		25. Open to Public? Yes <input type="checkbox"/> No <input checked="" type="checkbox"/>		4. Present Name(s)
		26. Local Contact Person or Organization NEMO Regional Planning Comm.		
		27. Other Surveys in Which Included		5. Other Name(s)
42. Further Description of Important Features The 5 bay front facade has a central entrance at each level. There is a 1 story 3 bay pent porch with turned post on this facade. The W bay has a cellar entrance below. Windows are 2/2 and trabeated. To the rear is a large gabled ell. It is 1 $\frac{1}{2}$ story with an E facade entrance which has a concrete stoop. The central hall has a stair with a turned newel.				
43. History and Significance John and Cynthia Pruett Bluton and their two sons Robert (b 1842) and John, Jr. moved from Illinois to Schuyler County in 1851. All three men served in the Civil War in eight Company B or C, 2nd Cavalry Missouri State Militia, enlisting at Lancaster in 1862 and being mustered in to U. S. service at Canton, Missouri. Oral history indicates that the Blurton's built this house. They purchased lumber (over)				
44. Description of Environment and Outbuildings The house faces S and sits on an embankment. Outbuildings are further to the S. Brushy Creek runs $\frac{1}{4}$ mile N of the house which is located in the Germania area.				
45 Sources of Information 1878, 1898, 1916 Atlas 1910 History Personal Interview with H. Years, 5/81			46. Prepared by Linda Harper, HPS	
			47. Organization NEMO Regional Planning Comm.	
			48. Date 3/81	
			49. Revision Date(s) 5/81	

43. from Canton and hauled it by ox team to this site. Robert "Bob" married Clara E. Brenizer in 1868 and they had 2 children, Clarence R. and Estelle (Mrs. Ray Cole). He was a farmer and stock raiser, specializing in breeding Shorthorns, best breeds of hogs and improved stock in general. In 1905 he was elected President of the People's Bank and moved to Queen City. The 1898 Atlas indicates the property was owned by C. R. at that time.

Later, Lewis Mauer and family owned the property. The next owner was James and Lucy George. They had 3 daughters and lived here from 1910 - 1914. Charlie G. Lovekamp and family were the owners from 1914-20. A daughter, Eurdora Lovekamp married Shirley Years. They purchased the farm in 1920, and continued to live there until 1970-75, at which time the Aldridge's acquired the property.

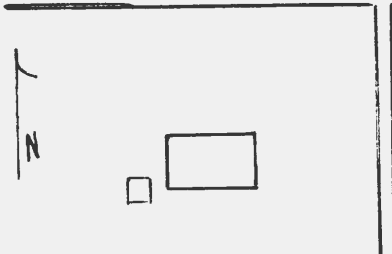




SK AS 000 279

Office of Historic Preservation, P.O. Box 176, Jefferson City, Missouri 65101

HISTORIC INVENTORY

1 No PE - 24		4. Present Name(s) Starbuck Property		1. No
2 County Schuyler		5 Other Name(s)		
3 Location of Negatives NEMO Regional Planning Comm.		Barr School, School #15		
6. Specific Location NE $\frac{1}{4}$ of NW $\frac{1}{4}$ of Section 32 T 65 N, R 14 W		16. Thematic Category		2. County
		17 Date(s) or Period c 1900		
7 City or Town II Rural, Township & Vicinity Prairie East		18. Style or Design Vernacular		4. Present Name(s)
8. Site Plan with North Arrow COUNTY ROAD E		19. Architect or Engineer		
		20. Contractor or Builder		
		21. Original Use, if apparent School		
9 Coordinates UTM Lat Long 15/543160/4472395		22 Present Use Abandoned		5. Other Name(s)
10. Site II Structure II Building X Object II		23 Ownership Public II Private X		
11. On National Register? Yes II No X		24. Owner's Name & Address, if known Ivan & May Starbuck Rt 1 Queen City, MO 63561		
12. Is It Eligible? Yes X No II		25. Open to Public? Yes II No X		
13 Part of Estab. Hist Dist.? Yes II No X		26. Local Contact Person or Organization NEMO Regional Planning Comm.		
14. District Potent'l? Yes II No X		27. Other Surveys in Which Included		
15 Name of Established District		28. No. of Stories 1		
		29. Basement? Yes II No IX		
		30. Foundation Material concrete piers		
		31. Wall Construction frame		
		32. Roof Type & Material gable, asphalt sh.		
		33. No. of Bays Front 1 Side 5		
		34. Wall Treatment clapboard		
		35. Plan Shape rectangular		
		36. Changes (Explain in #42) Addition II Altered X Moved X		
		37. Condition Interior poor Exterior fair		
		38. Preservation Underway? Yes II No IX		
		39. Endangered? By What? Yes X No II abandoned		
		40. Visible from Public Road? Yes IX No II		
		41. Distance from and Frontage on Road		
42. Further Description of Important Features The S facade has 4/4, attenuated, trabeated windows most of which are now closed up. There are 2 paired windows on the E. The front facade W has an off center entrance which had a pedimented cap. The cap has been removed & is now on the ground. A plain raking cornice accents the gable ends. There are no openings to the N. Interior millwork is plain & there is no raised platform. Beaded wainscotting is on all 4 wall surfaces. A blackboard is above it on the N & W walls.				
43. History and Significance Originally the school sat in the NE $\frac{1}{4}$ of the NE $\frac{1}{4}$ of Section 31, T 65 N, R 14 W, on the S side of County Road E and faced E. This original site was leased to the district in 1871 by D.C. Barr who had a residence adjoining to the W. The 1st building was damaged by storm & a second school was built on the same site. When it disbanded in 1939, the students went to Queen City, however the building continued (cont				
44. Description of Environment and Outbuildings The school now faces W. It sits S of County Road E & N of a small creek which flows into the N Fork of the S Fabius River. There are no outbuildings. The Starbuck residence is on a hilltop to the S.				
45 Sources of Information 1878, 1898, 1916 Atlas SCHS-AF, Schools Private interview with M. Starbuck, 3/81		46. Prepared by Linda Harper, HPS		
		47. Organization NEMO Regional Planning Comm		
		48. Date 3/81	49. Revision Date(s)	

43. to be used as a meeting place for MFA, 4-H, & County Extension. John March bought the building in 1966, but it was later moved to the George Starbuck farm which is now owned by Ivan & May Starbuck who are rehabing the building & hope to restore it.

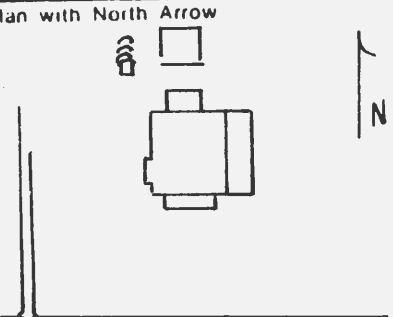




SK-AS 003 280

Office of Historic Preservation, P.O. Box 176, Jefferson City, Missouri 65101

HISTORIC INVENTORY

<p>1 No PE - 25</p> <p>2 County Schuyler</p> <p>3 Location of Negatives NEMO Regional Planning Comm.</p>	<p>4. Present Name(s) Anderson Residence</p> <p>5 Other Name(s) King Property</p>	1. No.					
<p>6 Specific Location SE 1/4 of SW 1/4 of Section 35 T 65 N, R 15 W</p> <p>7 City or Town If Rural, Township & Vicinity Prairie East</p> <p>8 Site Plan with North Arrow</p>  <p>9 Coordinates UTM Lat Long 15/538650/4470760</p>	<p>16. Thematic Category</p> <p>17 Date(s) or Period c. 1895</p> <p>18 Style or Design H type</p> <p>19. Architect or Engineer</p> <p>20. Contractor or Builder</p> <p>21. Original Use, if apparent Residence</p> <p>22 Present Use Residence</p> <p>23 Ownership Public <input type="checkbox"/> Private <input checked="" type="checkbox"/></p> <p>24. Owner's Name & Address, if known Paul D. Anderson Rt 1 Queen City, MO 63561</p> <p>25. Open to Public? Yes <input type="checkbox"/> No <input checked="" type="checkbox"/></p> <p>26. Local Contact Person or Organization NEMO Regional Planning Comm.</p> <p>27. Other Surveys in Which Included</p>	<p>28. No. of Stories 1</p> <p>29. Basement? Yes <input type="checkbox"/> No <input checked="" type="checkbox"/></p> <p>30. Foundation Material brick</p> <p>31. Wall Construction frame</p> <p>32. Roof Type & Material truncated hip, asphalt sh.</p> <p>33. No. of Bays Front 5 Side 2</p> <p>34. Wall Treatment clapboard</p> <p>35. Plan Shape rectangular</p> <p>36. Changes (Explain in #42) Addition <input checked="" type="checkbox"/> Altered <input type="checkbox"/> Moved <input type="checkbox"/></p> <p>37. Condition Interior Exterior good</p> <p>38. Preservation Underway? Yes <input type="checkbox"/> No <input checked="" type="checkbox"/></p> <p>39. Endangered? By What? Yes <input type="checkbox"/> No <input checked="" type="checkbox"/></p> <p>40. Visible from Public Road? Yes <input checked="" type="checkbox"/> No <input type="checkbox"/></p> <p>41. Distance from and Frontage on Road</p>	2. County				
<p>10. Site <input type="checkbox"/> Building <input checked="" type="checkbox"/> Structure <input type="checkbox"/> Object <input type="checkbox"/></p> <table border="1" style="width: 100%; border-collapse: collapse;"> <tr> <td style="width: 50%;">11. On National Register? Yes <input type="checkbox"/> No <input checked="" type="checkbox"/></td> <td style="width: 50%;">12. Is It Eligible? Yes <input checked="" type="checkbox"/> No <input type="checkbox"/></td> </tr> <tr> <td>13. Part of Estab. Hist. Dist.? Yes <input type="checkbox"/> No <input checked="" type="checkbox"/></td> <td>14. District Potent'l? Yes <input type="checkbox"/> No <input checked="" type="checkbox"/></td> </tr> </table> <p>15. Name of Established District</p>	11. On National Register? Yes <input type="checkbox"/> No <input checked="" type="checkbox"/>	12. Is It Eligible? Yes <input checked="" type="checkbox"/> No <input type="checkbox"/>	13. Part of Estab. Hist. Dist.? Yes <input type="checkbox"/> No <input checked="" type="checkbox"/>	14. District Potent'l? Yes <input type="checkbox"/> No <input checked="" type="checkbox"/>	<p>42. Further Description of Important Features This H type house has Queen Anne affinities which include a 1 story rectangular bay window with wide single sash window with transom to the W and an ornate Eastlake porch which extends across the front facade. The porch has turned posts, a spindle frieze, & delicate corner brackets. It rests on brick piers. Some of the house foundation is skirted by pressed metal panels which resemble molded concrete blocks. Windows are generally 1/1 & trabeated. To the rear is a 1 story gabled rear vestibule & to the E is a new gabled, frame addition which has a concrete block foundation.</p> <p>43. History and Significance In 1878 this property & a residence belonged to the Hinton Estate. It is unclear who then bought the property & built this residence. By 1898 George King, a doctor in Queen City, owned the property. It is not believed that he ever lived on the 240 acre farm, but that it was used as rental/tenant property. Bernie & Ruth Johnson Deierling rented the house for 18 years in the 1920's & 30's. Dr. King was (continued)</p> <p>44. Description of Environment and Outbuildings Just SE of Queen City, the house sits on an embankment & faces S. To the immediate N is a cellar with a frame, gabled entrance shed & a gabled outbuilding. Farm outbuildings are to the NW.</p>		4. Present Name(s)
11. On National Register? Yes <input type="checkbox"/> No <input checked="" type="checkbox"/>	12. Is It Eligible? Yes <input checked="" type="checkbox"/> No <input type="checkbox"/>						
13. Part of Estab. Hist. Dist.? Yes <input type="checkbox"/> No <input checked="" type="checkbox"/>	14. District Potent'l? Yes <input type="checkbox"/> No <input checked="" type="checkbox"/>						
<p>45 Sources of Information 1878, 1898, 1916 Atlas Private interview with H. Yearns, 5/81; Fred King, 5/81</p>	<p>46. Prepared by Linda Harper, HPS</p> <p>47. Organization NEMO Regional Planning Comm.</p> <table border="1" style="width: 100%; border-collapse: collapse;"> <tr> <td style="width: 50%;">48. Date 4/81</td> <td style="width: 50%;">49. Revision Date(s) 5/81</td> </tr> </table>		48. Date 4/81	49. Revision Date(s) 5/81	5. Other Name(s)		
48. Date 4/81	49. Revision Date(s) 5/81						

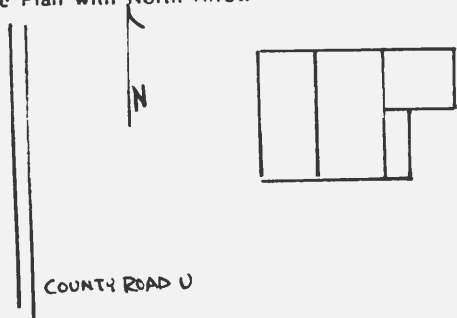
43. born in 1858 in Ohio. He graduated from medical school (Keokuk/Chicago) in 1885 & began his practice in Queen City c 1888. He worked with Dr. Hight & Dr. Zeiber in the Hight Hospital. His 1st wife died in 1898 leaving no children. About 1900 he married Florence Kelley & 2 children were born: George (1907) & Fred (1910). Dr. King remained active until c 1930. Following his death in 1937, the family sold the farm to Finus & Clo Mathes Anderson who lived here from 1939-54. Married in 1922, they moved to the Queen City area from Livonia c 1939. They had 7 children & did general farming. A son, Paul, & his wife, Doris, now live on the farm.







HISTORIC INVENTORY

1 No Pe 26		4. Present Name(s) Redman Property		1. No.	
2 County Schuyler		5 Other Name(s) Paigett Residence, Hire Place			2. County
3 Location of Negatives NEMO Regional Planning Comm.					
6 Specific Location NW $\frac{1}{4}$ of SW $\frac{1}{4}$ of Section 1 T65N, R15W		16. Thematic Category		28. No. of Stories 1 $\frac{1}{2}$	
		17 Date(s) or Period c 1860-70		29. Basement? Yes <input type="checkbox"/> No <input checked="" type="checkbox"/>	
7 City or Town If Rural, Township & Vicinity Prairie East		18 Style or Design Vernacular		30. Foundation Material stone	
8. Site Plan with North Arrow 		19. Architect or Engineer		31. Wall Construction timber frame	
		20. Contractor or Builder		32. Roof Type & Material gable, asphalt sh.	
9 Coordinates UTM Lat Long 15/539450/4479255		21. Original Use, if apparent Residence		33. No. of Bays Front 5 Side 1	
10 Site <input type="checkbox"/> Building <input checked="" type="checkbox"/> Structure <input type="checkbox"/> Object <input type="checkbox"/>		22 Present Use Grainery and Equipment Shed		34. Wall Treatment clapboard	
		23 Ownership Public <input type="checkbox"/> Private <input checked="" type="checkbox"/>		35. Plan Shape L	
11 On National Register? Yes <input type="checkbox"/> No <input checked="" type="checkbox"/> 12. Is It Eligible? Yes <input type="checkbox"/> No <input type="checkbox"/>		24 Owner's Name & Address, if known Cora Redman Route 2 Lancaster, MO 63548		36. Changes (Explain in #42) Addition <input checked="" type="checkbox"/> Altered <input type="checkbox"/> Moved <input type="checkbox"/>	
		25. Open to Public? Yes <input type="checkbox"/> No <input checked="" type="checkbox"/>		37. Condition Interior deteriorated Exterior poor	
13 Part of Estab Hist Dist.? Yes <input type="checkbox"/> No <input checked="" type="checkbox"/> 14. District Potent'l? Yes <input type="checkbox"/> No <input checked="" type="checkbox"/>		26. Local Contact Person or Organization NEMO Regional Planning Comm.		38. Preservation Underway? Yes <input type="checkbox"/> No <input checked="" type="checkbox"/>	
15 Name of Established District		27. Other Surveys in Which Included		39. Endangered? By What? Yes <input checked="" type="checkbox"/> No <input type="checkbox"/> abandoned	
40. Visible from Public Road? Yes <input type="checkbox"/> No <input type="checkbox"/>					
41. Distance from and Frontage on Road					
42. Further Description of Important Features Accenting the roofline is a shallow boxed cornice with molded frieze which rakes at the gable ends, where there were originally returns. Built on the central plan, there is a 5 bay front facade with central entrance. No porch remains due to the construction of a large lean-to shed across this facade. On the E and W facades there are small half windows at the attic level. Other windows are 4/4 and have pedimented headers. Projecting to the rear is a 1 story gabled 1 room ell with an exterior end brick fireplace on its E facade. At the SE corner is a (over)					
43. History and Significance James Wesley and Mary Elizabeth Ikerd Paigett were married in 1869 and in c 1895 moved their family of 4 children into the "Old Hire Place" (possibly Eli and Mary Hire). James was the son of Joseph and Susan Lavina Huitt, both of South Carolina. They were married in 1842 and moved to Illinois where James was born in 1846. James served in the Civil War as a Sargent in the 12th Illinois Cavalry and was (Over)					
44 Description of Environment and Outbuildings The structure sits back (E) from County Road U. It faces W. There are no outbuildings remaining. The South Fork of the Middle Fabius River and its valley is less than $\frac{1}{2}$ mile to the W and S.					
45 Sources of Information 1878, 1898, 1916 Atlas 1910 Atlas Personal Interview with Cora Paigett Redman, 5/81			46. Prepared by Linda Harper, HPS		
			47. Organization NEMO Regional Planning Comm		
			48. Date	49. Revision Date(s)	

42. pent shed where there probably was a pent porch as is evidenced by 2 entrances in this area. The front block appears to have been heated by stoves. The date of the rear fireplace is unclear.

43. discharged in 1866. Upon coming to Missouri he married Mary, b. 1851, daughter of Jacob W. Ikerd. They remained on this property until their deaths at which time it went to their daughter Cora who had married Luther Redman in 1909. The Redman farm was the adjoining acreage to the W and they added the leari-to sections and used it as a grainary and equipment shed.

(At one time marks of minnie balls fired by Rebels during a Civil War skirmish were visible in the weatherboard siding at one corner of the house. That section of weatherboard is now severely weathered or is missing.)



HISTORIC PHOTO
1910 HISTORY
J.W. & M.E. Payett







QUEEN CITY

Located in section 27, T 65 N, R 15 W in the southwest corner of Prairie East Township, Queen City was laid out in 1867 by Dr. George W. Wilson who then built the 1st house in the new town. The plat contained a public square and 15 blocks. Additions were added in 1868 and 1876 by L.W. Coe and William B. Hays, and Dr. Wilson, respectively. The town was situated on the St. Louis, Kansas City and Northern Railroad, later to be the Wabash and now the Norfolk and Western line. Due to its strategic location the town grew quickly & by 1873 had several merchants and an increasing population. Early business men included George Bamberg, W.B Hays, Jacoby & Company, Herman Herboth and C.W. Hight.

Queen City was named because it was to be the "Queen of the Prairie" and it soon was living up to its name. By 1888, the square was the central hub of the city with business houses around part of 3 sides and extending west to the railroad. There were 5 general stores, 2 drugstores, 2 hardware stores, 2 hotels, 2 wagon and blacksmith shops, a lumberyard, 2 livery stables, a saloon, and several small speciality shops. The area also developed as a livestock and grain center. A large flour mill was located near the railroad tracks. Queen City became the major trade center and shipping point for this section of the county.

The City also became a center for several other activities. A masonic lodge was chartered in 1871, a newspaper was established in 1887, and by 1890 each of the religious congregations were organized. There were the M.E. Church, the M.E. Church South, the Baptists, the Lutheran congregation, Christians, and the Holiness Church. Several doctors settled in the community including A.W. Parrish, J.O. Coffey, G.A. Shirley, J.T. Jones, W.B. Hight, George King, Doctor Zeiber, O.P. Grow and Edward & Eleanor Roberts. Education had begun early and a public school building was constructed by 1888. This institution was later (1893) graded and a high school was added (PE-27).

These activities and the early prosperity of the community are reflected in the variety of people that were drawn to the community. The rich and those that hoped to be rich settled here and built homes. These structures therefore vary in scale and design. All homes within the survey period are frame

and most are 1 story. The Z type, both 1 & 1½ story, as well as the H & C types are common forms. There are numerous G types. Due to the period of rapid growth (1870's-80's) there are many simple homes, none of which exemplify any of the major styles. During the 1890's new construction was influenced by the popular Queen Anne style and fine examples were built (PE-31, 47, & 48). Vernacular types added Eastlake porches or were built with Queen Anne details such as fishscale shingles and wide single sash windows with narrow transoms. These motifs plus the general grid pattern of the town help to establish a cohesive quality. Homes generally sit on deep lots and are grouped together. Residential areas extend north and south of the open public square. Most houses are west of 63 Highway. There are a few residences west of the railroad tracks.

Commercial structures are primarily brick. They form the west side and part of the north and south sides of the square and extend west to the railroad tracks. Due to several fires they vary in size (both 1 & 2 story structures) and in design. Not every commercial building was included in the survey, but those that were typical of the early period or had architectural or historical merit were surveyed. The typical 3 bay storefront with large windows, central entrance, and corbelled cornice is the most common format.

The town of Queen City is typical of a rural community. Its population of 550-600 makes it the 2nd largest town in Schuyler County. Architecture and history reflect the growth period and the variety of people which came to Queen City, a town which grew up around the railroad and became the business and trade center of the area.

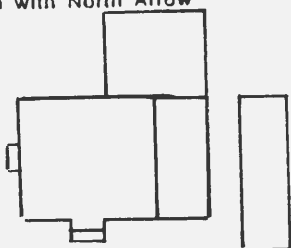
STREETSCAPES OF QUEEN CITY



SK AS-000 282

Office of Historic Preservation, P.O. Box 176, Jefferson City, Missouri 65101

HISTORIC INVENTORY

1 No PE - 27		4. Present Name(s) Schuyler County Junior High School		1. No
2 County Schuyler		5 Other Name(s)		
3 Location of Negatives NEMO Regional Planning Comm.		Queen City School		
6 Specific Location 6th Street NW 1/4 of SE 1/4 of Section 27 T 65 N, R 15 W		16. Thematic Category		2. County
		17 Date(s) or Period 1898-99		
7 City or Town If Rural, Township & Vicinity Queen City		18 Style or Design Vernacular		4. Present Name(s)
8 Site Plan with North Arrow 		19. Architect or Engineer		
		20. Contractor or Builder		5. Other Name(s)
9 Coordinates UTM Lat Long 15/537160/4472950		21. Original Use, if apparent School		
10. Site <input type="checkbox"/> Building <input checked="" type="checkbox"/> Structure <input type="checkbox"/> Object <input type="checkbox"/>		22 Present Use Junior High School		
		23 Ownership Public <input type="checkbox"/> Private <input type="checkbox"/>		
11. On National Register? Yes <input type="checkbox"/> No <input checked="" type="checkbox"/>		24 Owner's Name & Address, if known Schuyler Co. School Board Schuyler Co. Courthouse Lancaster, MO 63548		3. No. of Stories 2
12. Is It Eligible? Yes <input checked="" type="checkbox"/> No <input type="checkbox"/>		25. Open to Public? Yes <input checked="" type="checkbox"/> No <input type="checkbox"/>		
13 Part of Estab. Yes <input type="checkbox"/> Hist. Dist.? No <input checked="" type="checkbox"/>		26 Local Contact Person or Organization NEMO Regional Planning Comm.		29. Basement? Yes <input checked="" type="checkbox"/> No <input type="checkbox"/>
14. District Potent'l? Yes <input type="checkbox"/> No <input checked="" type="checkbox"/>		27. Other Surveys in Which Included		
15 Name of Established District		28. No. of Stories 2		30. Foundation Material stone
		29. Basement? Yes <input checked="" type="checkbox"/> No <input type="checkbox"/>		
		30. Foundation Material stone		31. Wall Construction brick
		31. Wall Construction brick		
		32. Roof Type & Material hip, asphalt sh.		33. No. of Bays Front 10 Side 7
		33. No. of Bays Front 10 Side 7		
		34. Wall Treatment common bond		35. Plan Shape rectangular
		35. Plan Shape rectangular		
		36. Changes Addition <input checked="" type="checkbox"/> (Explain in #42) Altered <input type="checkbox"/> Moved <input type="checkbox"/>		37. Condition Interior fair Exterior fair
		37. Condition Interior fair Exterior fair		
		38. Preservation Underway? Yes <input type="checkbox"/> No <input checked="" type="checkbox"/>		39. Endangered? By What? Yes <input type="checkbox"/> No <input checked="" type="checkbox"/>
		39. Endangered? By What? Yes <input type="checkbox"/> No <input checked="" type="checkbox"/>		
		40. Visible from Public Road? Yes <input checked="" type="checkbox"/> No <input type="checkbox"/>		41. Distance from and Frontage on Road
		41. Distance from and Frontage on Road		
42. Further Description of Important Features A large 1 1/2 story, brick rectangular gym addition with a truncated hip roof is to the NW of the original 2 story block. The primary entrance is to the W. The double entrance has a concrete stoop, & a pent, 1 story porch. This porch is repeated over a double leaf entrance to the S. Several windows have been altered in size & location on this facade. Most are 1/1 attenuated & are accented by double rowlock, straight-sided arched hoodmolds. Double rowlock segmentally arched headers cap the exposed 1/1 basement windows. A small circular window is in (continued)				
43 History and Significance Public School evolved with the growth of the town. At some early point the Lauer Blacksmith Shop (PE34) may have also housed a school room on the 2nd story. By 1878, it was housed at the NW corner of 6th & Herschell Streets, & by 1893-94 it was graded. In 1898-99 a new brick building was constructed & was to house grades 1-12. It had the first 8 classrooms & cost \$7,500. In 1917 additional rooms were (continued)				
44 Description of Environment and Outbuildings The building sits between the Queen City Square (W) & State Road 63 (E) at the E end of 6th Street. It faces W. At the E is an elongated metal classroom building. A trailer is to the N. To the SW are 3 frame rural school houses now used as additional classroom space. A gravel parking area is to the S & SW.				
45 Sources of Information 1910 History 1898 Atlas SCHS-AF-Schools History of Schuyler County, Lancaster Garden Club, 1964 School Board Records King History			46. Prepared by Linda Harper, HPS	
			47. Organization NEMO Regional Planning Comm.	
			48. Date 4/81	49. Revision Date(s) 6/81

42. the pediment over the S double leaf entrance. This motif originally complemented a cupola over the primary entrance which had 3 circular windows at the attic level, a pyramidal roof & a tall finial (see historic photo).
43. added. Further additions include: gymnasium (1932), shop & kitchen area (1956 metal building), home economics area (1960-old West Lynn School), bandroom (old Prairie School-1963) & special education facility (1963-old Green Valley School). On June 2, 1981 a bond was passed to build a new Junior High Facility to the N of this site.

The 1st class to graduate from the 4 year high school program was in 1915. In 1965 the school consolidated & it was used as a Junior & Senior High School only. This changed in 1973 when it became used as a Junior High only.

Professor L.B. Osborn was principal of the Queen City Schools & was instrumental in procuring the new building. He completely reorganized the systems management & course subjects. Born 1858 in Clay County, Missouri to R.S. & Katherine Osborne, he attended Kirksville Normal School & married A.M. Minor in 1880. They had 5 children. Mr. Osborn taught for many years & was also an avid newspaper man with papers at Glenwood, Worthington & Elmer. He operated the Queen City Leader-Transcript from 1921-1924 & the Monitor-Leader from 1926-1929.





HISTORIC PHOTO
c.1910 POSTCARD




Prof. Osborn
HISTORIC PHOTO
1910 HISTORY





HIGH SCHOOL, QUEEN CITY, MISSOURI

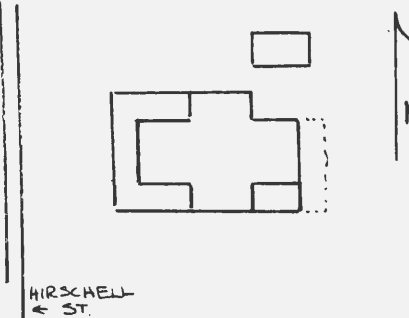




SK AS-005-283

Office of Historic Preservation, P.O. Box 176, Jefferson City, Missouri 65101

HISTORIC INVENTORY

1 No Pe 28		4 Present Name(s) Myers Residence		1. No	
2 County Schuyler		5 Other Name(s)			2. County
3 Location of Negatives NEMO Regional Planning Comm.		Cole Residence			
6 Specific Location Hirschell Street NW 1/4 of SE 1/4 of Section 27 T65N, R15W		16 Thematic Category		3. Present Name(s)	
7 City or Town Queen City		17 Date(s) or Period c. 1900-1902			
8 Site Plan with North Arrow		18 Style or Design Vernacular		4. Present Name(s)	
		19 Architect or Engineer Augustus M. Lind, carpenter			
		20 Contractor or Builder Milo Cole		5. Other Name(s)	
9 Coordinates Lat Long 15/537050/4472740		21 Original Use, if apparent Residence			
10 Site: <input type="checkbox"/> Building: <input checked="" type="checkbox"/> Structure: <input type="checkbox"/> Object: <input type="checkbox"/>		22 Present Use Residence			
11 On National Register? Yes <input type="checkbox"/> No <input checked="" type="checkbox"/>		23 Ownership Public <input type="checkbox"/> Private <input checked="" type="checkbox"/>			
12 Is It Eligible? Yes <input checked="" type="checkbox"/> No <input type="checkbox"/>		24 Owner's Name & Address, if known Mr. and Mrs. Larry Myers Queen City, MO 63561			
13 Part of Estab. Hist. Dist.? Yes <input type="checkbox"/> No <input checked="" type="checkbox"/>		25 Open to Public? Yes <input type="checkbox"/> No <input checked="" type="checkbox"/>			
14 District Potent'l? Yes <input type="checkbox"/> No <input checked="" type="checkbox"/>		26 Local Contact Person or Organization NEMO Regional Planning Comm.			
15 Name of Established District		27 Other Surveys in Which Included			
42. Further Description of Important Features Delicate doric columns support a 1 story porch which extends across the front facade, wrapping around the NW & SW corners. The off center primary entrance is slightly inset with a panelled embrasure. Wide concrete lintels cap the attenuated 1/1 windows. Above the wide plain cornice and boxed eaves, the gable ends are frame with a raking cornice. At the SE corner is a 1 story frame addition. A wood deck has been added across the rear (E) facade. The interior is in poor condition but retains its original room plan and trabeated oak millwork, including sliding doors (over)		28. No. of Stories 1		6. Other Name(s)	
		29. Basement? Yes <input type="checkbox"/> No <input checked="" type="checkbox"/>			
43. History and Significance Milo Cole was the owner of Cole Hatchery and Produce Company, located on the Queen City Square. He employed Augustus "Gus" M. Lind, carpenter and mason, to construct his new home in 1900-02. Oral history indicates Cole directly supervised the building and went to the "City" (?) to handpick the millwork and doors. When built, the house did not have running water, however, a modern bath tub was installed in the bath (over)		30. Foundation Material cut stone			
		31. Wall Construction brick			
44. Description of Environment and Outbuildings The house sits on a large open lot facing W onto Hirschell Street. A small frame cellar house with a gable roof is to the N. To the NE is a large metal garage/shed.		32. Roof Type & Material cross gable			
		33. No. of Bays Front 5 Side 3			
45. Sources of Information Personal Interview with E. Sidwell, M.D. Piper, Mrs. Myers, 4/81 1916 Atlas		34. Wall Treatment common bond			
		35. Plan Shape cross.			
46. Prepared by Linda Harper, HPS		36. Changes (Explain in #42) Addition <input checked="" type="checkbox"/> Altered <input type="checkbox"/> Moved <input type="checkbox"/>			
		37. Condition Interior <input type="checkbox"/> Exterior fair			
47. Organization Regional Planning Comm.		38. Preservation Underway? Yes <input type="checkbox"/> No <input checked="" type="checkbox"/>			
		39. Endangered? By What? Yes <input type="checkbox"/> No <input checked="" type="checkbox"/>			
48. Date 4/81		40. Visible from Public Road? Yes <input checked="" type="checkbox"/> No <input type="checkbox"/>			
		41. Distance from and Frontage on Road			
49. Revision Date(s)		46. Prepared by Linda Harper, HPS			
		47. Organization Regional Planning Comm.			
48. Date 4/81		49. Revision Date(s)			

42. between the double parlors. The entrance foyer has a U-shaped stair with square newel and spindle balustrade.

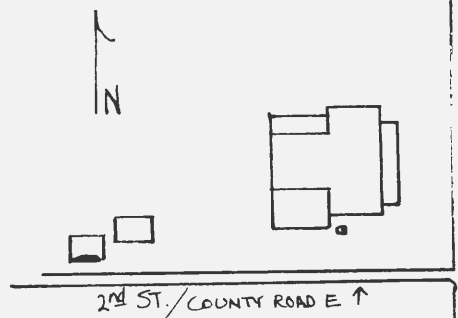
43. on the second story. Later Milo's son, Ray, lived here, followed by the Roy Spargur family. Mr. Spargur may have been James Roy, son of James M. Spargur of Glenwood. Roy ran a garage in the old Opera house building and a locker plant. The next owners were the Rouse family. The Larry Myers have lived in the house 7 years and had planned to restore it, however, it is now for sale.





HISTORIC INVENTORY

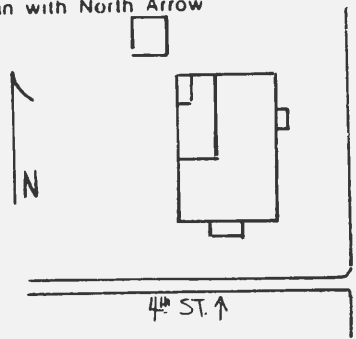
SK-15 005 284

1 No Pe 29		4. Present Name(s) Glaspie Residence		1. No.
2 County Schuyler		5 Other Name(s)		
3 Location of Negatives NEMO Regional Planning Comm.		Funk Residence		
6 Specific Location Washington Street lots 10,11, blk 5, Ryan's Addition SE 1/4 of SW 1/4 of Section 27 T65N, R15W		16. Thematic Category		2. County
7 City or Town Queen City		17 Date(s) or Period c. 1895		
8. Site Plan with North Arrow 		18 Style or Design G. type		
9 Coordinates UTM Lat Long 15/536915/4472490		19. Architect or Engineer		4. Present Name(s)
10 Site Building <input checked="" type="checkbox"/> Structure Object <input type="checkbox"/>		20. Contractor or Builder		
11 On National Register? Yes <input type="checkbox"/> No <input checked="" type="checkbox"/>		21. Original Use, if apparent Residence		
12 Is It Eligible? Yes <input checked="" type="checkbox"/> No <input type="checkbox"/>		22 Present Use Residence		5. Other Name(s)
13 Part of Estab Hist Dist.? Yes <input type="checkbox"/> No <input checked="" type="checkbox"/>		23 Ownership Public <input type="checkbox"/> Private <input checked="" type="checkbox"/>		
14 District Potent'l? Yes <input type="checkbox"/> No <input checked="" type="checkbox"/>		24. Owner's Name & Address, if known Perley Glaspie Queen City, MO 63561		
15 Name of Established District		25. Open to Public? Yes <input type="checkbox"/> No <input checked="" type="checkbox"/>		1. No.
		26. Local Contact Person or Organization NEMO Regional Planning Comm.		
		27. Other Surveys in Which Included		
42. Further Description of Important Features Jigsaw shingles fill the gable ends and the central gable wall dormer where there is an entrance. A truncated porch extends across the front facade, but no balustrade remains for this upper entrance. Square wood columns support the porch. The trabeated windows are 1/1 and 2/2. Forming a T plan is a 1 1/2 story ell to the rear. To its N is a pent room. A S entrance is afforded protection by a pent porch with turned posts.		28. No. of Stories 1 1/2		2. County
		29. Basement? Yes <input type="checkbox"/> No <input checked="" type="checkbox"/>		
		30. Foundation Material concrete block		
		31. Wall Construction frame		4. Present Name(s)
		32. Roof Type & Material asphalt sh. gable		
		33. No. of Bays Front 3 Side 2		
		34. Wall Treatment clapboard		5. Other Name(s)
		35. Plan Shape rectangular		
		36. Changes (Explain in #42) Addition <input type="checkbox"/> Altered <input type="checkbox"/> Moved <input type="checkbox"/>		
		37. Condition Interior Exterior fair		1. No.
		38. Preservation Underway? Yes <input type="checkbox"/> No <input checked="" type="checkbox"/>		
		39. Endangered? By What? Yes <input type="checkbox"/> No <input checked="" type="checkbox"/>		
		40. Visible from Public Road? Yes <input checked="" type="checkbox"/> No <input type="checkbox"/>		2. County
		41. Distance from and Frontage on Road		
43. History and Significance William and Dessie Funk lived here. They had 1 son, Boyd. Mr. Funk served as the Queen City Postmaster. Railroad man, "Hamp" Glaspie and his wife made this their home. Their son, Perley, now owns the property and resides here. He is a bachelor and works in Kirksville.		46. Prepared by Linda Harper, HPS		1. No.
44. Description of Environment and Outbuildings It sits at the NW corner of Washington and 2nd (County Road E) Streets and faces E. A well is on the S of the house. At its SW corner are 2 gabled sheds with board and batten siding.		47. Organization NEMO Regional Planning Comm		
45 Sources of Information 1898 Atlas Personal Interview with E. Sidwell and D. Piper, 4/81		48. Date 4/81 49 Revision Date(s)		



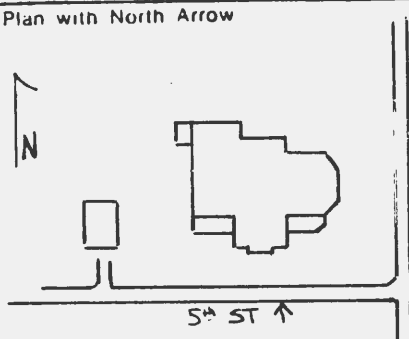
HISTORIC INVENTORY

SK AS JOE 285

1 No Pe 30.		4. Present Name(s) Bailey Property		1. No.
2 County Schuyler		5 Other Name(s)		
3 Location of Negatives NEMO Regional Planning Comm.		Fletcher Residence		
6 Specific Location 4th Street lots 12, 13, blk 5, Old Town, Queen City, NE 1/4 of SW 1/4 of Section 2, T65N, R15W		16. Thematic Category		2. County
		17 Date(s) or Period c. 1895		
7 City or Town if Rural, Township & Vicinity Queen City		18 Style or Design Vernacular - Z type		4. Present Name(s)
8. Site Plan with North Arrow 		19. Architect or Engineer		
9 Coordinates UTM Lat Long 15/536915/4472730		20. Contractor or Builder		5. Other Name(s)
		21. Original Use, if apparent Residence		
10. Site <input type="checkbox"/> Building <input checked="" type="checkbox"/> Structure <input type="checkbox"/> Object <input type="checkbox"/>		22 Present Use Abandoned		
		23 Ownership Public <input type="checkbox"/> Private <input checked="" type="checkbox"/>		
11. On National Register? Yes <input type="checkbox"/> No <input checked="" type="checkbox"/>		24 Owner's Name & Address, if known Wayne & Virginia Bailey Queen City, MO 63561		
		25. Open to Public? Yes <input type="checkbox"/> No <input checked="" type="checkbox"/>		
12. Is It Eligible? Yes <input checked="" type="checkbox"/> No <input type="checkbox"/>		26. Local Contact Person or Organization NEMO Regional Planning Comm.		
13. Part of Estab. Hist. Dist.? Yes <input type="checkbox"/> No <input checked="" type="checkbox"/>		27. Other Surveys in Which Included		
14. District Potential? Yes <input type="checkbox"/> No <input checked="" type="checkbox"/>		28. No. of Stories 1 1/2		
15. Name of Established District		29. Basement? Yes <input type="checkbox"/> No <input checked="" type="checkbox"/>		
42. Further Description of Important Features This 1 1/2 story version of the Z type has small half windows on the front facade, attic level. Others are 2/2, and trabeated. Affording protection to the central entrance is a 1 bay pent porch with spindle frieze and brackets. A 1 story gabled ell projects to the rear (N). A pent porch caps the central entrance on the 3 bay, E facade. On its W facade is a pent section with an integral porch at the NW corner.		30. Foundation Material molded concrete block		
		31. Wall Construction frame		
43. History and Significance This house is typical of a great many houses in Queen City. Dowell Fletcher lived here from 1915-1970's.		32. Roof Type & Material gable, asphalt sh.		
		33. No. of Bays Front 3 Side 2		
44. Description of Environment and Outbuildings Facing S onto 4th Street, the house is at the NW corner of 4th and Washington Streets. To the W is a well. A gabled frame shed is to the NW. The property is in the S part of Queen City.		34. Wall Treatment clapboard		
		35. Plan Shape L		
45. Sources of Information 1898 Atlas Personal Interview with D. Piper, E. Sidwell, 4/81		36. Changes (Explain in #42) Addition <input type="checkbox"/> Altered <input type="checkbox"/> Moved <input type="checkbox"/>		
		37. Condition Interior <input type="checkbox"/> Exterior fair		
46. Prepared by Linda Harper, HPS		38. Preservation Underway? Yes <input type="checkbox"/> No <input checked="" type="checkbox"/>		
		39. Endangered? By What? Yes <input checked="" type="checkbox"/> No <input type="checkbox"/> abandoned		
47. Organization NEMO Regional Planning Comm.		40. Visible from Public Road? Yes <input checked="" type="checkbox"/> No <input type="checkbox"/>		
		41. Distance from and Frontage on Road		
48. Date 4/81		49. Revision Date(s)		



HISTORIC INVENTORY

1 No Pe 31		4 Present Name(s) Long Residence		1. No	
2 County Schuyler		5 Other Name(s) Sloop Residence		2. County	
3 Location of Negatives NEMO Regional Planning Comm.		16. Thematic Category		28. No. of Stories 2	
6 Specific Location Washington Street lot 12, 13, blk 6, Old Town, Queen City, NE 1/4 of SW 1/4 of Section 27, T65N, R15W		17 Date(s) or Period c. 1900		29. Basement? Yes <input type="checkbox"/> No <input checked="" type="checkbox"/>	
7 City or Town If Rural, Township & Vicinity Queen City		18 Style or Design Queen Anne		30. Foundation Material molded concrete block	
8 Site Plan with North Arrow 		19. Architect or Engineer		31. Wall Construction frame	
9 Coordinates UTM Lat Long 15/536910/4472840		20. Contractor or Builder		32. Roof Type & Material cross gable, asphalt sh.	
10 Site <input type="checkbox"/> Building <input checked="" type="checkbox"/> Structure <input type="checkbox"/> Object <input type="checkbox"/>		21. Original Use, if apparent Residence		33. No. of Bays Front 3 Side 3	
11. On National Register? Yes <input type="checkbox"/> No <input checked="" type="checkbox"/>		22 Present Use Residence		34. Wall Treatment clapboard	
12. Is it Eligible? Yes <input checked="" type="checkbox"/> No <input type="checkbox"/>		23 Ownership Public <input type="checkbox"/> Private <input checked="" type="checkbox"/>		35. Plan Shape irregular	
13 Part of Estab Hist Dist? Yes <input type="checkbox"/> No <input checked="" type="checkbox"/>		24 Owner's Name & Address, if known Lloyd W. Long Queen City, MO 63561		36. Changes (Explain in #42) Addition <input type="checkbox"/> Altered <input checked="" type="checkbox"/> Moved <input type="checkbox"/>	
14. District Potent'l? Yes <input type="checkbox"/> No <input checked="" type="checkbox"/>		25. Open to Public? Yes <input type="checkbox"/> No <input checked="" type="checkbox"/>		37. Condition Interior <input type="checkbox"/> Exterior <input checked="" type="checkbox"/> good	
15 Name of Established District		26. Local Contact Person or Organization NEMO Regional Planning Comm.		38. Preservation Underway? Yes <input type="checkbox"/> No <input checked="" type="checkbox"/>	
		27. Other Surveys in Which Included		39. Endangered? By What? Yes <input type="checkbox"/> No <input checked="" type="checkbox"/>	
				40. Visible from Public Road? Yes <input checked="" type="checkbox"/> No <input type="checkbox"/>	
				41. Distance from and Frontage on Road	
42. Further Description of Important Features Jigsaw shingles cover the 1st story chamfered bay which projects to the E and fill the gable peaks. Windows are attenuated and 1/1. Many are paired and have molded surrounds with projecting entablatures and bull's eye corner blocks. The large front window and flanking single windows of the chamfered bay have been altered and reduced in size. There is a shallow, rectangular, hip roofed 1 story bay on the S. It is supported by carved consoles with pendants. At the SE corner is a truncated hip roofed porch with turned post. It caps the front entrance. Above there are 2 entrances (Over)					
43 History and Significance Nicholas Sloop bought this house c 1905 from a local carpenter who had built it as his residence. Nic was married to Amelia Knittle and they had 7 children. Amelia's mother, Mary Anna Drescher Sloop Knittle, spent her last years here. Nic and Amelia lived here until their death's. One daughter, Sue, was left at home. A son, William "Bill" Sloop who remained in the Queen City area, probably handled the estate (over)					
44. Description of Environment and Outbuildings The house sits at the NW corner of 5th and Washington Streets, facing E onto Washington. There is a board and batten gabled garage to the W. The house is SE of the Public Square in Queen City.					
45 Sources of Information 1898 Atlas Personal Interview with D. Piper, E. Sidwell, 4/81				46. Prepared by Linda Harper, HPS	
				47. Organization NEMO Regional Planning Comm	
				48. Date 4/81	
				49. Revision Date(s)	

4. Present Name(s)

5. Other Name(s)

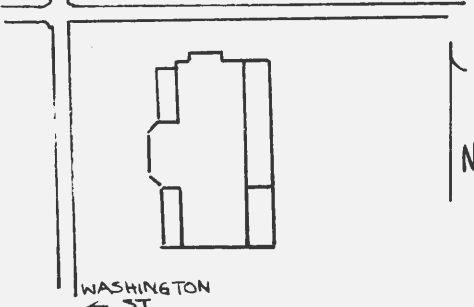
42. The porch at the SW corner has been enclosed. There is a gabled, 1 story ell and pent addition at the NW corner. The house is being covered with wide vinyl siding.

43. when it was sold to Frank and Lenna Johnson. Mr. Johnson was an oil distributor from c 1930's - 1960's. It was used as rental property for several years. The present owner is remodeling the house.



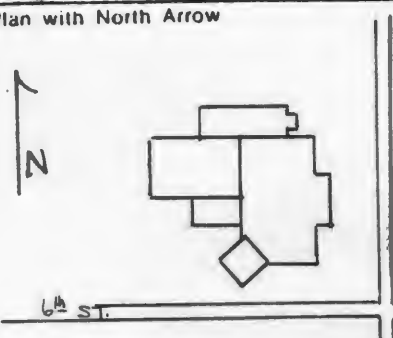


HISTORIC INVENTORY

1 No		4 Present Name(s)		1. No	
Pe 32.		Howell Residence			
2 County		5 Other Name(s)		2. County	
Schuyler					
3 Location of Negatives		Dunham Residence, Frazier Residence, Slaughter Residence		4. Present Name(s)	
NEMO Regional Planning Comm.					
6 Specific Location		16. Thematic Category		28. No. of Stories	
Washington Street				1	
lot 2,3, blk 3, Old Town, Queen		17 Date(s) or Period		29. Basement?	
City NE $\frac{1}{4}$ of SW $\frac{1}{4}$ of Section 27		c. 1895		Yes <input checked="" type="checkbox"/> No <input type="checkbox"/>	
T65N, R15W		18 Style or Design		30. Foundation Material	
7 City or Town		Queen Anne		molded concrete blocks	
If Rural, Township & Vicinity		19. Architect or Engineer		31. Wall Construction	
Queen City				frame	
8 Site Plan with North Arrow		20. Contractor or Builder		32. Roof Type & Material	
		21. Original Use, if apparent		cross gable, asphalt sh.	
		Residence		33. No. of Bays	
		22 Present Use		Front 3 Side 3	
		Residence		34. Wall Treatment	
		23 Ownership		clapboard	
		Public <input type="checkbox"/> Private <input checked="" type="checkbox"/>		35. Plan Shape	
		24. Owner's Name & Address.		irregular	
		if known Mr. & Mrs. Kermit Howell		36. Changes	
		Queen City, MO 63561		(Explain in #42)	
9 Coordinates		25. Open to Public?		Addition <input type="checkbox"/> Altered <input checked="" type="checkbox"/> Moved <input type="checkbox"/>	
UTM		Yes <input type="checkbox"/> No <input checked="" type="checkbox"/>		37. Condition	
Lat		26. Local Contact Person or Organization		Interior	
Long 15/536960/4472910		NEMO Regional Planning Comm.		Exterior good	
10. Site <input type="checkbox"/> Building <input checked="" type="checkbox"/> Structure <input type="checkbox"/> Object <input type="checkbox"/>		27. Other Surveys in Which Included		38. Preservation Underway?	
11. On National Register? Yes <input type="checkbox"/> No <input checked="" type="checkbox"/>				Yes <input type="checkbox"/> No <input checked="" type="checkbox"/>	
12 Is It Eligible? Yes <input checked="" type="checkbox"/> No <input type="checkbox"/>				39. Endangered? By What?	
13 Part of Estab. Hist. Dist.? Yes <input type="checkbox"/> No <input checked="" type="checkbox"/>				Yes <input type="checkbox"/> No <input checked="" type="checkbox"/>	
14. District Potent'l? Yes <input type="checkbox"/> No <input checked="" type="checkbox"/>				40. Visible from Public Road?	
15. Name of Established District				Yes <input checked="" type="checkbox"/> No <input type="checkbox"/>	
				41. Distance from and Frontage on Road	
42. Further Description of Important Features Queen Anne details include fishscale and jigsaw shingles in the gable ends, heavy brackets and pendants on the chamfered (W) bay, ornate 1/1 windows with decorative corner motifs and a scalloped header, and a shallow rectangular bay with paired windows on the N facade. The 2 entrances at the NW corner have transoms. They are capped by a pent porch. A porch at the SW corner has been altered to an enclosed room. A pent room and enclosed porch extends across the rear facade except at the SE corner where there is a small gabled room.					
43. History and Significance This house was built for Bill Dunham. In the 1930's, Mr. Frazier, depot agent, bought the house and lived here until the 1960's. Following owners include: Virgil and Flossy Goldsby (retired farmer), Mrs. Miller, and Mrs. Bryon Slaughter. Mrs. Slaughter's daughter, Madge and her husband Kermit Howell are the present owners.					
44. Description of Environment and Outbuildings The house faces W onto Washington Street. It is on the SE corner of Washington and 6th Streets, just E of the Queen City Square. A large open lot is to its S. At its SE corner is a large garage.					
45 Sources of Information				46. Prepared by	
1898 Atlas				Linda Harper, HPS	
Personal Interview with E. Sidwell and D. Piper, 4/81				47. Organization NEMO Regional Planning Comm.	
		48. Date		49. Revision Date(s)	
		4/81			



HISTORIC INVENTORY

1. No. Pe 33		4. Present Name(s) Queen City Baptist Church		1. No.	
2. County Schuyler		5. Other Name(s)		2. County	
3. Location of Negatives NEMO Regional Planning Comm.				4. Present Name(s)	
6. Specific Location 6th Street lots 12, 13, blk 7, Old Town Queen City NE 1/4 of SW 1/4 of Section 27 T65N, R15W		16. Thematic Category		28. No. of Stories 1	
7. City or Town Queen City		17. Date(s) or Period c. 1912		29. Basement? Yes <input type="checkbox"/> No <input checked="" type="checkbox"/>	
8. Site Plan with North Arrow		18. Style or Design Vernacular		30. Foundation Material concrete block	
		19. Architect or Engineer		31. Wall Construction frame	
		20. Contractor or Builder		32. Roof Type & Material gable, asphalt sh.	
9. Coordinates UTM Lat Long 15/536910/4472960		21. Original Use, if apparent Church		33. No. of Bays Front Side 4	
10. Site <input type="checkbox"/> Building <input checked="" type="checkbox"/> Structure <input type="checkbox"/> Object <input type="checkbox"/>		22. Present Use Church		34. Wall Treatment asbestos siding	
11. On National Register? Yes <input type="checkbox"/> No <input checked="" type="checkbox"/>		23. Ownership Public <input type="checkbox"/> Private <input checked="" type="checkbox"/>		35. Plan Shape irregular	
12. Is It Eligible? Yes <input checked="" type="checkbox"/> No <input type="checkbox"/>		24. Owner's Name & Address, if known Queen City Baptist Church Queen City, MO 63561		36. Changes (Explain in #42) Addition: <input checked="" type="checkbox"/> Altered: <input type="checkbox"/> Moved: <input type="checkbox"/>	
13. Part of Estab. Yes <input type="checkbox"/> Hist. Dist.? No <input checked="" type="checkbox"/>		25. Open to Public? Yes <input checked="" type="checkbox"/> No <input type="checkbox"/>		37. Condition Interior <input type="checkbox"/> Exterior good	
14. District Potent'l? Yes <input type="checkbox"/> No <input checked="" type="checkbox"/>		26. Local Contact Person or Organization NEMO Regional Planning Comm.		38. Preservation Underway? Yes <input type="checkbox"/> No <input checked="" type="checkbox"/>	
15. Name of Established District		27. Other Surveys in Which Included		39. Endangered? By What? Yes <input type="checkbox"/> No <input checked="" type="checkbox"/>	
				40. Visible from Public Road? Yes <input checked="" type="checkbox"/> No <input type="checkbox"/>	
				41. Distance from and Frontage on Road	
42. Further Description of Important Features New wide siding obscures many architectural details, however the 1/1 pointed arched windows remain on the E & S. This gothic motif is repeated in the transom over the double leaf entrance which is set in the 1 1/2 story bell tower. The square tower is set at an angle at the SW corner of the church. There is a projecting gabled bay to the E. A later addition with a gable roof and S entrance is to the W. Across the rear (N) facade is another gabled addition. It has 2/2, paired windows and a E entrance with a small vestibule.					
43. History and Significance Rev. John Shoemaker organized the Queen City Missionary Baptist Church with 17 members in 1880. It met in the Methodist Church until 1883 when it moved into its new building which was located 3 miles E of town. Due to its location it was called the Mt. Gillard Church and then the South Prairie Baptist Church. In 1895 a mission was established in Queen City. Early pastors from area families include Rev. A. J. Alexander, 1881-83 (over)					
44. Description of Environment and Outbuildings Located just E of the Queen City Square, the Church faces S onto 6th Street. It is at the NW corner of 6th and Washington Streets. There are no outbuildings.					
45. Sources of Information 1898, 1916 Atlas SCHS-AF-Churches				46. Prepared by Linda Harper, HPS	
				47. Organization NEMO Regional Planning Comm.	
				48. Date 4/81	
				49. Revision Date(s)	

43. and Rev. Seamster, 1893.

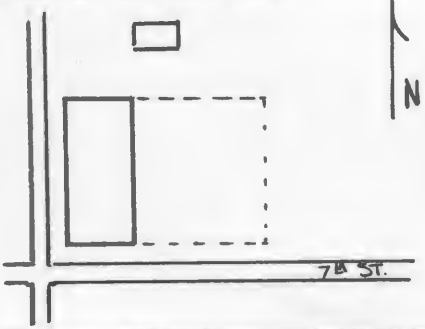
The congregation met in 1910 and reorganized into the Queen City 1st Baptist (Missionary, Southern) Church. Rev. E. L. Painter was the pastor. In 1912 the new church was dedicated. It was composed of a main auditorium, 2 small rooms and a baptistry behind the pulpit and under the floor. John Miller was the carpenter who in 1952 enlarged the church by adding a wing and basement. In 1957, the church bought the adjoining Nettie Aldridge property, and razed the house and built the 2 story frame annex to the N. It measures 28' x 36' and cost \$7,750. The old Cassady house was purchased as a parsonage in 1967. A 20' x 25' kitchen was added in 1978.





Office of Historic Preservation, P.O. Box 176, Jefferson City, Missouri 65101

HISTORIC INVENTORY

1. No		4. Present Name(s)		1. No.	
Pe 34		Pioneer Club			
2. County		5. Other Name(s)		2. County	
Schuyler		Lauer Blacksmith Shop			
3. Location of Negatives		16. Thematic Category		28. No. of Stories	
NEMO Regional Planning Comm.				2	
6. Specific Location		17. Date(s) or Period		29. Basement?	
7th Street		c. 1875		Yes <input type="checkbox"/> No <input checked="" type="checkbox"/>	
lots 11, 14 blk 1, Old Town,		18. Style or Design		30. Foundation Material	
Queen City, NE 1/4 of SW 1/4 of Section		Vernacular		brick	
27 T65N, R15W		19. Architect or Engineer		31. Wall Construction	
7. City or Town				timber frame	
If Rural, Township & Vicinity				32. Roof Type & Material	
Queen City				gable, corrug metal	
8. Site Plan with North Arrow		20. Contractor or Builder		33. No. of Bays	
		21. Original Use, if apparent		Front 3 Side 3	
		Blacksmith Shop		34. Wall Treatment	
		22. Present Use		board and batten	
		Abandoned		35. Plan Shape	
		23. Ownership		rectangular	
		Public <input type="checkbox"/> Private <input checked="" type="checkbox"/>		36. Changes	
		24. Owner's Name & Address, if known		Addition <input checked="" type="checkbox"/> Altered <input type="checkbox"/> Moved <input type="checkbox"/>	
		Queen City Pioneer		37. Condition	
		Historical Association		Interior	
		Queen City, MO 63561		Exterior	
		25. Open to Public?		poor	
		Yes <input type="checkbox"/> No <input checked="" type="checkbox"/>		38. Preservation Underway?	
		26. Local Contact Person or Organization		Yes <input type="checkbox"/> No <input checked="" type="checkbox"/>	
		NEMO Regional Planning Comm.		39. Endangered?	
		27. Other Surveys in Which Included		By What?	
				fire damage	
				40. Visible from Public Road?	
				Yes <input checked="" type="checkbox"/> No <input type="checkbox"/>	
				41. Distance from and Frontage on Road	
9. Coordinates					
UTM					
Lat					
Long					
15/536960/4473080					
10. Site <input type="checkbox"/> Building <input checked="" type="checkbox"/>		Structure <input type="checkbox"/> Object <input type="checkbox"/>			
11. On National Register?		12. Is It Eligible?			
Yes <input type="checkbox"/> No <input checked="" type="checkbox"/>		Yes <input checked="" type="checkbox"/> No <input type="checkbox"/>			
13. Part of Estab. Hist. Dist.?		14. District Potent'l?			
Yes <input type="checkbox"/> No <input checked="" type="checkbox"/>		Yes <input type="checkbox"/> No <input checked="" type="checkbox"/>			
15. Name of Established District					

42. Further Description of Important Features The large 2 story block to the W appears to be the original part, and is covered with board and batten. The front gable end (S) has a large central entrance, now with double leaf doors. Windows have been boarded up. There is a single leaf entrance on the W and a double leaf 2nd story entrance to the N. To the E is a large rectangular shaped section which has no roof. Its exterior wall surfaces are sheathed with metal board and batten siding.

43. History and Significance J. George Lauer established a wagon and blacksmith shop in 1875. It was known by 1888 as Lauer and Sons. They did blacksmithing, repaired farm equipment, and manufactured complete wagons and buggies, the later resembling an assembly line operation. George did the iron work; sons, Lee and Fred did wood work; and the finished product was painted and stenciled on the 2nd floor. There are no electric lights in the shop. (over)

44. Description of Environment and Outbuildings

Located just NE of the Queen City Square, the building faces S. It is at the NE corner of 7th and Washington Streets. A small pent shed with metal siding is to the N.

45. Sources of Information

1898 Atlas
Personal Interview with E. Sidwell and D. Piper, 4/81
King History

46. Prepared by
Linda Harper, HPS

47. Organization NEMO
Regional Planning Comm

48. Date 4/81 49. Revision Date(s)

43. When J. G. died in 1933, the sons continued until their deaths -- Fred in 1959 and Lee in 1967. They had also operated a small greenhouse here. Besides their business, they kept a large garden, vineyards, maintained bees, and had a small dairy herd. Following their deaths, the heirs gave the building and its contents to the Pioneer Club to maintain as a museum. Due to vandalism, including fire damage, it is now closed.

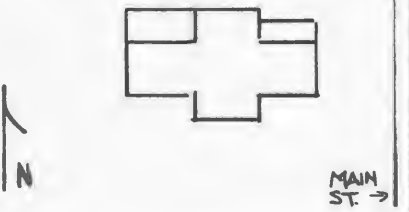




SK AS 005-290

Office of Historic Preservation, P.O. Box 176, Jefferson City, Missouri 65101

HISTORIC INVENTORY

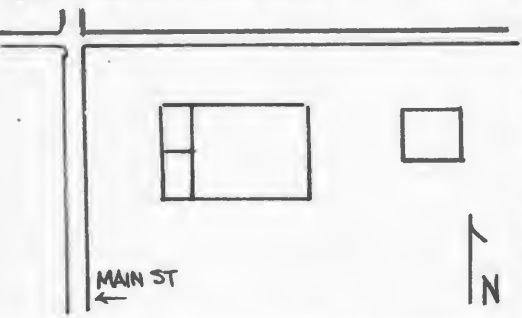
1. No Pe 35		4. Present Name(s) Smock Residence		1. No.
2. County Schuyler		5. Other Name(s)		
3. Location of Negatives NEMO Regional Planning Comm.		Murfin Residence		
6. Specific Location Main Street lots 1,2,3, Blk 6, Ryan's Add., Queen City, SE 1/4 of SW 1/4 of Section 27, T65N, R15W		16. Thematic Category		2. County
		17. Date(s) or Period c. 1895		
7. City or Town If Rural, Township & Vicinity Queen City		18. Style or Design Vernacular		4. Present Name(s)
8. Site Plan with North Arrow		19. Architect or Engineer		
		20. Contractor or Builder		
		21. Original Use, if apparent Residence		
9. Coordinates UTM Lat Long 15/536810/4472560		22. Present Use Residence		5. Other Name(s)
10. Site: Building <input checked="" type="checkbox"/> Structure: Object <input type="checkbox"/>		23. Ownership Public <input type="checkbox"/> Private <input checked="" type="checkbox"/>		
11. On National Register? Yes <input type="checkbox"/> No <input checked="" type="checkbox"/>		24. Owner's Name & Address, if known Oren Smock Queen City, MO 63561		
12. Is It Eligible? Yes <input checked="" type="checkbox"/> No <input type="checkbox"/>		25. Open to Public? Yes <input type="checkbox"/> No <input checked="" type="checkbox"/>		
13. Part of Estab. Hist. Dist.? Yes <input type="checkbox"/> No <input checked="" type="checkbox"/>		26. Local Contact Person or Organization NEMO Regional Planning Comm.		
14. District Potent'l? Yes <input type="checkbox"/> No <input checked="" type="checkbox"/>		27. Other Surveys in Which Included		
15. Name of Established District		28. No. of Stories 1 1/2		
		29. Basement? Yes <input type="checkbox"/> No <input checked="" type="checkbox"/>		
		30. Foundation Material concrete		
		31. Wall Construction frame		
		32. Roof Type & Material gable, asphalt sh.		
		33. No. of Bays Front 3 Side 3		
		34. Wall Treatment clapboard		
		35. Plan Shape irregular		
		36. Changes (Explain in #42) Addition <input checked="" type="checkbox"/> Altered <input type="checkbox"/> Moved <input type="checkbox"/>		
		37. Condition Interior Exterior fair		
		38. Preservation Underway? Yes <input type="checkbox"/> No <input checked="" type="checkbox"/>		
		39. Endangered? By What? Yes <input type="checkbox"/> No <input checked="" type="checkbox"/>		
		40. Visible from Public Road? Yes <input checked="" type="checkbox"/> No <input type="checkbox"/>		
		41. Distance from and Frontage on Road		
<p>42. Further Description of Important Features At the NE corner of the basic T-shaped front block is a pent porch with assorted trim which caps 2 entrances with transoms. Originally a porch must have wrapped around the front facade because there is a 2nd story entrance on the E facade. Windows are trabeated and 1/1. To the rear is a 1 story ell with a gable roof and an enclosed pent porch on its N facade.</p>				
<p>43. History and Significance In the 1920's and 30's, J. Willard and Rachel Ann Murfin made this their home. He was a local musician, tuned pianos and operated a large nursery. Later retired farmer, Gaylin Tingley and his wife Nettie lived here until the 1970's.</p>				
<p>44. Description of Environment and Outbuildings Located on the SW corner of 3rd and Main Streets, the house faces E and is in the S part of Queen City. A gabled shed and garage is to the NW of the house.</p>				
45. Sources of Information 1898 Atlas Personal Interview with D. Piper, 4/81 King History			<p>46. Prepared by Linda Harper, HPS</p> <p>47. Organization NEMO Regional Planning Comm.</p> <p>48. Date 4/81</p> <p>49. Revision Date(s)</p>	



SK-A5-003-291

Office of Historic Preservation, P.O. Box 176, Jefferson City, Missouri 65101

HISTORIC INVENTORY

<p>1 No Pe 36</p> <p>2 County Schuyler</p> <p>3 Location of Negatives NEMO Regional Planning Comm.</p> <p>6 Specific Location Main Street lots 12,13,14 blk 2, Ryan's Add. Queen City, SW$\frac{1}{4}$ of SW$\frac{1}{4}$ of Section 27, T65 N, R15W</p> <p>7 City or Town II Rural, Township & Vicinity Queen City</p> <p>8. Site Plan with North Arrow</p>  <p>9 Coordinates UTM Lat Long 15/536860/4472680</p> <p>10. Site II Structure II Building X Object II</p> <table border="1" style="width: 100%; border-collapse: collapse;"> <tr> <td style="width: 50%;">11. On National Register? Yes II No X</td> <td style="width: 50%;">12. Is II Eligible? Yes X No II</td> </tr> <tr> <td>13 Part of Estab Yes II Hist. Dist.? No X</td> <td>14. District Potent'l? Yes II No X</td> </tr> </table> <p>15. Name of Established District</p>	11. On National Register? Yes II No X	12. Is II Eligible? Yes X No II	13 Part of Estab Yes II Hist. Dist.? No X	14. District Potent'l? Yes II No X	<p>4. Present Name(s) Calhoun Residence</p> <p>5. Other Name(s) Coffey Residence, Sloop Residence</p> <p>16. Thematic Category</p> <p>17 Date(s) or Period c. 1910-15</p> <p>18. Style or Design Vernacular with Queen Anne & Box affinities</p> <p>19. Architect or Engineer</p> <p>20. Contractor or Builder</p> <p>21. Original Use, if apparent Residence</p> <p>22. Present Use Residence</p> <p>23 Ownership Public II Private X</p> <p>24. Owner's Name & Address, if known Field Calhoun Queen City, MO 63561</p> <p>25. Open to Public? Yes II No X</p> <p>26. Local Contact Person or Organization NEMO Regional Planning Comm.</p> <p>27. Other Surveys in Which Included</p> <p>28. No. of Stories 2</p> <p>29. Basement? Yes X No I</p> <p>30. Foundation Material molded concrete block</p> <p>31. Wall Construction frame</p> <p>32. Roof Type & Material hip, asphalt sh.</p> <p>33. No. of Bays Front 2 Side 3</p> <p>34. Wall Treatment vinyl siding</p> <p>35. Plan Shape rectangular</p> <p>36. Changes Addition II (Explain in #42) Altered X Moved I</p> <p>37. Condition Interior Exterior good</p> <p>38. Preservation Underway? Yes II No X</p> <p>39. Endangered? By What? Yes II No X</p> <p>40. Visible from Public Road? Yes X No II</p> <p>41. Distance from and Frontage on Road</p>
11. On National Register? Yes II No X	12. Is II Eligible? Yes X No II				
13 Part of Estab Yes II Hist. Dist.? No X	14. District Potent'l? Yes II No X				

42. Further Description of Important Features Wide vinyl siding now obscures most of the original Queen Anne detailing. The 1/1 windows retain a clue to the early style; most have colored border glass in the top panes. Many are paired and those on the N 1st story have been altered in size and shape. A wide 1 story porch extends across the front (W) facade. The S part of it has been enclosed. This porch caps an off center entrance which has side lights.

43. History and Significance Dr. J. O. Coffey, Sr. was a practicing physician in Queen City by 1888. He later became the President of the Queen City Bank and served as School Board Secretary in the 1920's. Coffey established the Queen City Cemetery in 1892. He and his wife, Abigail, made this their home until his death (c. 1940's). Following owners include: Virgil and Flossie Goldsby, Howard & Syvil Sloop (hardware merchant - Pe53) and the Sweet family.

44. Description of Environment and Outbuildings Sitting on a large lot at the SE corner of 4th and Main Streets, the house faces W. To the E is a hip roofed garage with a pent section on its W.

45 Sources of Information
Sanborn Maps
King History
Personal Interview with E. Sidwell, D. Piper, 4/81

46. Prepared by
Linda Harper, HPS

47. Organization NEMO
Regional Planning Comm

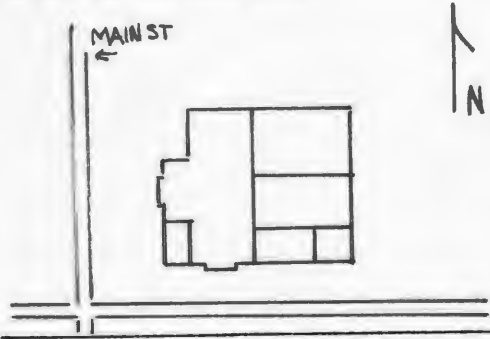
48. Date 4/81

49. Revision Date(s)



HISTORIC INVENTORY

3K-AS-005-292

1. No Pe 37		4. Present Name(s) Riley Residence		1. No.
2. County Schuyler		5. Other Name(s) Dr. Zeiber Residence, Parson's Residence		
3. Location of Negatives NEMO Regional Planning Comm.				
6. Specific Location Main Street lots 11,14, blk 5, Old Town, Queen City, NE 1/4 of SW 1/4 of Section 27, T65N, R15W		16. Thematic Category		2. County
		17. Date(s) or Period c 1900		
7. City or Town If Rural, Township & Vicinity Queen City		18. Style or Design Queen Anne Cottage		3. Present Name(s)
8. Site Plan with North Arrow		19. Architect or Engineer		
		20. Contractor or Builder		4. Present Name(s)
		21. Original Use, if apparent Residence		
9. Coordinates UTM Lat Long 15/536860/4772730		22. Present Use Residence		5. Other Name(s)
10. Site Building <input checked="" type="checkbox"/> Structure Object <input type="checkbox"/>		23. Ownership Public <input type="checkbox"/> Private <input checked="" type="checkbox"/>		
11. On National Register? Yes <input type="checkbox"/> No <input checked="" type="checkbox"/>		24. Owner's Name & Address, if known Owen G. & Mary Riley Queen City, MO 63561		6. Other Name(s)
12. Is It Eligible? Yes <input checked="" type="checkbox"/> No <input type="checkbox"/>		25. Open to Public? Yes <input type="checkbox"/> No <input checked="" type="checkbox"/>		
13. Part of Estab. Hist. Dist.? Yes <input type="checkbox"/> No <input checked="" type="checkbox"/>		26. Local Contact Person or Organization NEMO Regional Planning Comm.		7. Other Name(s)
14. District Potent'l? Yes <input type="checkbox"/> No <input checked="" type="checkbox"/>		27. Other Surveys in Which Included		
15. Name of Established District				
42. Further Description of Important Features This Queen Anne Cottage is embellished by shallow rectangular bay windows on the S & W projecting ells. These have paired 1/1 windows with a canopy sheathed in fishscale and jigsaw shingles and a scalloped edging board below. At the SW corner is a truncated hip roofed Eastlake porch with turned posts and spindle frieze and brackets. A long gabled ell projects to the E and has a pent section on its S. Within this pent section is an entrance and integral porch. At the NE corner is a large new pent addition.				
43. History and Significance Dr. W. H. Zeiber, and his wife May, made this their home c. 1900-1930. Dr. Zeiber worked with Dr. King and Dr. Hight at the Hight Hospital from c. 1900-1920. He was also one of the Board of Director's for the People's Bank of Queen City. Dr. Zeiber moved to California when he left Queen City. Later the Jonas family lived here. From c. 1940's to 1960's Jap and Winnie Parsons made this their home. He was one of the chief (over)				
44. Description of Environment and Outbuildings Located S of the Square, the house is on the NE corner of Main and 4th Streets, and faces W. There are no outbuildings.				
45. Sources of Information 1898 Atlas Personal Interview with E. Sidwell and D. Piper 4/81 King History		46. Prepared by Linda Harper, HPS 47. Organization NEMO Regional Planning Comm. 48. Date 4/81 49. Revision Date(s)		

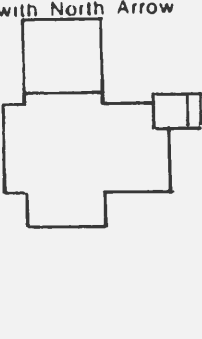
43. workers for the Queen City Special Road District.





HISTORIC INVENTORY

OK AC-005 2-13

1. No Pe 38		4. Present Name(s) Queen City Christian Church		1. No
2. County Schuyler		5. Other Name(s)		
3. Location of Negatives NEMO Regional Planning Comm.				
6. Specific Location Main Street lots 4, 5, blk 12, Old Town, Queen City, NE 1/4 of SW 1/4 of Section 27 T65N, R15W		16. Thematic Category		2. County
7. City or Town If Rural, Township & Vicinity Queen City		17. Date(s) or Period c. 1891-82		
8. Site Plan with North Arrow 		18. Style or Design Gothic affinities		
		19. Architect or Engineer		4. Present Name(s)
		20. Contractor or Builder Augustus M. Lind		
		21. Original Use, if apparent Church		
22. Present Use Church		23. Ownership Public <input type="checkbox"/> Private <input checked="" type="checkbox"/>		5. Other Name(s)
24. Owner's Name & Address, if known Queen City Christian Church Queen City, MO 63561		25. Open to Public? Yes <input checked="" type="checkbox"/> No <input type="checkbox"/>		
26. Local Contact Person or Organization NEMO Regional Planning Comm.		27. Other Surveys in Which Included		
9. Coordinates UTM Lat Long 15/536810/4472770		28. No. of Stories 1		1. No
10. Site <input type="checkbox"/> Building <input checked="" type="checkbox"/> Structure <input type="checkbox"/> Object <input type="checkbox"/>		29. Basement? Yes <input checked="" type="checkbox"/> No <input type="checkbox"/>		
11. On National Register? Yes <input type="checkbox"/> No <input checked="" type="checkbox"/>		30. Foundation Material molded concrete block		
12. Is It Eligible? Yes <input checked="" type="checkbox"/> No <input type="checkbox"/>		31. Wall Construction frame		1. No
13. Part of Estab. Hist. Dist.? Yes <input type="checkbox"/> No <input checked="" type="checkbox"/>		32. Roof Type & Material gable, asphalt sh.		
14. District Potent'l? Yes <input type="checkbox"/> No <input checked="" type="checkbox"/>		33. No. of Bays Front 3 Side 3		
15. Name of Established District		34. Wall Treatment vinyl siding		1. No
		35. Plan Shape cross		
		36. Changes (Explain in #42) Addition <input type="checkbox"/> Altered <input checked="" type="checkbox"/> Moved <input type="checkbox"/>		
		37. Condition Interior Exterior good		1. No
		38. Preservation Underway? Yes <input type="checkbox"/> No <input checked="" type="checkbox"/>		
		39. Endangered? By What? Yes <input type="checkbox"/> No <input checked="" type="checkbox"/>		
		40. Visible from Public Road? Yes <input checked="" type="checkbox"/> No <input type="checkbox"/>		1. No
		41. Distance from and Frontage on Road		
42. Further Description of Important Features A large 3 part window with tracery and a pointed arch header is on the E and N facades. Most other windows are 1/1 with gothic headers except 2 windows to the S which have been altered to a smaller rectangular size and are 1/1. Half windows are in the exposed basement level. Entrances include a single leaf basement door to the S and one to the E, a single leaf 1st story entrance E and the primary double leaf entrance in the E of the bell tower at the NE corner. This primary entrance has a concrete sloop, concrete block balustrade and a gabled vestibule. The bell tower (over.				
43. History and Significance In March of 1890, the church was formed with 72 members. They met the 1st year at the Methodist Church. In 1891, A.M. Lind was employed to build the Church. It was completed in 1892 for \$2,328.06. The property to the S of the Church was purchased in 1911 as a parsonage. In 1923, the Applegate Brothers (John and Arthur) built the N wing. (The Applegate Lumber Yard succeeded the J. T. Casper Lumber Yard and operated (over)				
44. Description of Environment and Outbuildings Facing E, the Church is on the W side of Main Street and is located S of the Queen City Square. There are no outbuildings.				
45. Sources of Information 1898 Atlas Personal Interview with D. Piper 4/81. SCHS-AF-Churches King History		46. Prepared by Linda Harper, HPS 47. Organization NEMO Regional Planning Comm. 48. Date 4/81 49. Revision Date(s)		

42. has a truncated belcast roof.:

43. from c. 1920-40. It was located where the new post office is today).



HISTORIC PHOTO
POSTCARD C1910



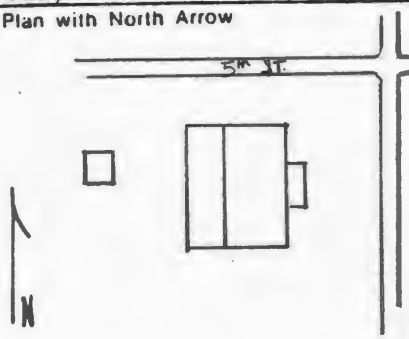
CHRISTIAN CHURCH
PULASKI, IOWA



Office of Historic Preservation, P.O. Box 176, Jefferson City, Missouri 65101

HISTORIC INVENTORY

SK-AS-005-294

1 No Pe 39		4. Present Name(s) Bailey Residence		1. No.
2 County Schuyler		5. Other Name(s) Jester Residence, Campbell Residence		
3 Location of Negatives NEMO Regional Planning Comm.				
6 Specific Location Main Street lot 1, blk 12, Old Town, Queen City, NE 1/4 of SW 1/4 of Section 27 T65N, R15W		16. Thematic Category		2. County
7 City or Town If Rural, Township & Vicinity Queen City		17 Date(s) or Period c. 1870's		
8. Site Plan with North Arrow 		18. Style or Design G. Type		
9 Coordinates UTM Lat Long 15/536815/4472800		19. Architect or Engineer		4. Present Name(s)
10. Site: Building: Structure: Object:		20. Contractor or Builder		
11. On National Register? Yes: No: 12. Is It Eligible? Yes: No:		21. Original Use, if apparent Residence		
13 Part of Estab. Hist. Dist.? Yes: No: 14. District Potent'l? Yes: No:		22 Present Use Abandoned		5. Other Name(s)
15. Name of Established District		23 Ownership Public: Private:		
		24. Owner's Name & Address, if known Ross L. Bailey Queen City, MO 63561		
		25. Open to Public? Yes: No:		6. Other Name(s)
		26. Local Contact Person or Organization NEMO Regional Planning Comm.		
		27. Other Surveys in Which Included		
		28. No. of Stories 1 1/2		7. Other Name(s)
		29. Basement? Yes: No:		
		30. Foundation Material molded concrete block		
		31. Wall Construction frame (?)		8. Other Name(s)
		32. Roof Type & Material gable, asphalt sh.		
		33. No. of Bays Front: Side:		
		34. Wall Treatment composition siding		9. Other Name(s)
		35. Plan Shape rectangular		
		36. Changes (Explain in #42) Addition: Altered: Moved:		
		37. Condition Interior: Exterior: poor		10. Other Name(s)
		38. Preservation Underway? Yes: No:		
		39. Endangered? By What? Yes: No: abandoned		
		40. Visible from Public Road? Yes: No:		11. Other Name(s)
		41. Distance from and Frontage on Road		

42. Further Description of Important Features Typical of the G type, the house has a central gable peak on the front facade where there is a 2/2 window. Most windows are the early type-small and squarish in size - and are 6/6 or 2/2. There are small half light windows beneath the eaves on the front facade (E). The 2 bay pent porch originally had turned post but is now supported by battered wood columns. It caps an entrance and window. Across the rear facade is a pent room. The house appears to have some structural problems.

43. History and Significance There is some question as to whether this older home may have been moved to this site about 1900. In c. 1907, the Jester family lived here, followed by the Eppley's. W. J. and Pansy Muff and their children lived here from 1926-1933. Pansy's mother, Mrs. Frank Campbell, and her brothers Hubert and Oren then made it their home. After Mrs. Campbell's death, Hubert and his wife Lila continued to live here until (over)

44. Description of Environment and Outbuildings The house faces E onto Main Street. A small pent shed is to the W. The property is located to the S of the business area on the SW corner of Main and 5th Streets.

45. Sources of Information
1898, 1916 Atlas
Sanborn Maps
Personal Interview with E. Sidwell, D. Piper J. Slaughter, 4/81

46. Prepared by
Linda Harper, HPS
47. Organization NEMO
Regional Planning Comm
48. Date 4/81
49. Revision Date(s)

43. the mid 1950's. Hubert was a school teacher. They sold it to Carl and Janie Robins who left their home to the Christian Church (Pe38) in the 1960's. However, the church sold it to the current owners.

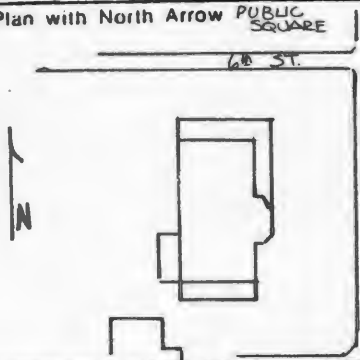




SK-AS-005-245

Office of Historic Preservation, P.O. Box 176, Jefferson City, Missouri 65101

HISTORIC INVENTORY

<p>1. No. Pe 40</p> <p>2. County Schuyler</p> <p>3. Location of Negatives NEMO Regional Planning Comm.</p> <p>6. Specific Location 6th Street lots 1,4, blk 11, Old Town Queen City NE 1/4 of SW 1/4 of Section 27, T65N, R15W</p> <p>7. City or Town Queen City If Rural, Township & Vicinity</p> <p>8. Site Plan with North Arrow </p> <p>9. Coordinates UTM Lat 15/536815/4472910 Long</p> <p>10. Site <input type="checkbox"/> Building <input checked="" type="checkbox"/> Structure <input type="checkbox"/> Object <input type="checkbox"/></p> <table border="1" style="width: 100%; border-collapse: collapse;"> <tr> <td style="width: 50%;">11. On National Register? Yes <input type="checkbox"/> No <input checked="" type="checkbox"/></td> <td style="width: 50%;">12. Is it Eligible? Yes <input checked="" type="checkbox"/> No <input type="checkbox"/></td> </tr> <tr> <td>13. Part of Estab. Hist. Dist.? Yes <input type="checkbox"/> No <input checked="" type="checkbox"/></td> <td>14. District Potent'l? Yes <input type="checkbox"/> No <input checked="" type="checkbox"/></td> </tr> </table> <p>15. Name of Established District</p>	11. On National Register? Yes <input type="checkbox"/> No <input checked="" type="checkbox"/>	12. Is it Eligible? Yes <input checked="" type="checkbox"/> No <input type="checkbox"/>	13. Part of Estab. Hist. Dist.? Yes <input type="checkbox"/> No <input checked="" type="checkbox"/>	14. District Potent'l? Yes <input type="checkbox"/> No <input checked="" type="checkbox"/>	<p>4. Present Name(s) Schmid Residence</p> <p>5. Other Name(s)</p> <p>16. Thematic Category</p> <p>17. Date(s) or Period c. 1905-10</p> <p>18. Style or Design Vernacular</p> <p>19. Architect or Engineer</p> <p>20. Contractor or Builder</p> <p>21. Original Use, if apparent Residence</p> <p>22. Present Use Residence</p> <p>23. Ownership Public <input type="checkbox"/> Private <input checked="" type="checkbox"/></p> <p>24. Owner's Name & Address, if known Joe & Judy Schmid Queen City, MO 63561</p> <p>25. Open to Public? Yes <input type="checkbox"/> No <input checked="" type="checkbox"/></p> <p>26. Local Contact Person or Organization NEMO Regional Planning Comm.</p> <p>27. Other Surveys in Which Included</p>	<p>1. No.</p> <p>2. County</p> <p>4. Present Name(s)</p> <p>5. Other Name(s)</p> <p>28. No. of Stories 2 1/2</p> <p>29. Basement? Yes <input checked="" type="checkbox"/> No <input type="checkbox"/></p> <p>30. Foundation Material brick</p> <p>31. Wall Construction frame</p> <p>32. Roof Type & Material gable, asphalt sh.</p> <p>33. No. of Bays Front 2 Side 3</p> <p>34. Wall Treatment narrow clapboard</p> <p>35. Plan Shape rectangular</p> <p>36. Changes (Explain in #42) Addition <input type="checkbox"/> Altered <input type="checkbox"/> Moved <input type="checkbox"/></p> <p>37. Condition Interior <input type="checkbox"/> Exterior <input checked="" type="checkbox"/> good</p> <p>38. Preservation Underway? Yes <input type="checkbox"/> No <input checked="" type="checkbox"/></p> <p>39. Endangered? By What? Yes <input type="checkbox"/> No <input checked="" type="checkbox"/></p> <p>40. Visible from Public Road? Yes <input checked="" type="checkbox"/> No <input type="checkbox"/></p> <p>41. Distance from and Frontage on Road</p>
11. On National Register? Yes <input type="checkbox"/> No <input checked="" type="checkbox"/>	12. Is it Eligible? Yes <input checked="" type="checkbox"/> No <input type="checkbox"/>					
13. Part of Estab. Hist. Dist.? Yes <input type="checkbox"/> No <input checked="" type="checkbox"/>	14. District Potent'l? Yes <input type="checkbox"/> No <input checked="" type="checkbox"/>					
<p>42. Further Description of Important Features The 2 planes of the gable ends on the N, E and W are filled with decorative wood shingles. The E and W ends also have returns. A wide molded entablature runs about the house below the boxed eaves. Narrow clapboarding sheaths the large block which has a belcast and flair between the 1st and 2nd stories. This flair is continued by the porch eave which extends across the front facade and wraps around the NE corner to a polygonal bay window on the E. This porch is supported by doric columns with molded concrete block piers and lattice between, and has a molded entablature. (over)</p> <p>43. History and Significance Just S & W of Queen City in the Chariton River bottom was the Rhinehart Ranch, the largest single farming operation in the area (c 1900) consisting of 2,518 acres. As many as 14 dwellings were on the farm with some used for ranch hands and others for sharecroppers. Before 1933, the I and St. L. Railroad passed through the farm and grain and livestock was shipped from the "Rhinehart Siding". Mr. Rhinehart made periodic (over)</p> <p>44. Description of Environment and Outbuildings The house faces N onto 6th Street and sits at the SW corner of Main and 6th Streets. A large gable roofed, frame garage is at the SW corner of the lot.</p>						
<p>45. Sources of Information</p> <p>1898, 1916 Atlas</p> <p>Sanborn Maps</p> <p>1910 History</p> <p>King History</p> <p>Personal Interview with E. Sidwell, D. Piper and J. Schmid, 4/81</p>		<p>46. Prepared by Linda Harper, HPS</p> <p>47. Organization NEMO Regional Planning Comm.</p> <table border="1" style="width: 100%; border-collapse: collapse;"> <tr> <td style="width: 50%;">48. Date 4/81</td> <td style="width: 50%;">49. Revision Date(s)</td> </tr> </table>	48. Date 4/81	49. Revision Date(s)		
48. Date 4/81	49. Revision Date(s)					

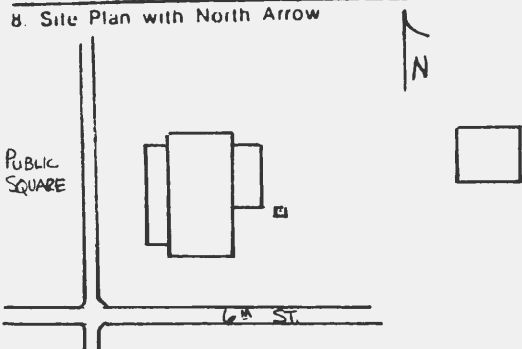
42. Windows are squarish, trabeated, and 1/1. On the W facade is a 3 part window at the stair landing level. Also on this facade is a pent porch. Across the S facade is a 1 story section with a pent roof.

43. trips to Queen City. To accomodate these trips and his frequent eastern guests, he built this large home with a 3rd story ballroom. In 1912, he sold the ranch to a Mr. Bowen and it is speculated it was about this time he sold the house to Ellison and Irene Sloop. Ellison ran Sloop Hardware (Pe 53). The current owner is the Mayor of Queen City and operates a Hardware Store and Construction Company.





HISTORIC INVENTORY

1 No Pe 41		4 Present Name(s) Farmer Property		1. No
2 County Schuyler		5 Other Name(s)		
3 Location of Negatives NEMO Regional Planning Comm.		Miller Residence, Van Meter Residence		
6 Specific Location Main Street lots 11, 14, blk 7, Old Town Queen City NE 1/4 of SW 1/4 of Section 27, T 65 N, R15W		16 Thematic Category		2. County
7 City or Town If Rural, Township & Vicinity Queen City		17 Date(s) or Period c. 1870's		
8 Site Plan with North Arrow 		18 Style or Design Vernacular		
9 Coordinates UTM Lat Long 15/536860/4472960		19 Architect or Engineer		4. Present Name(s)
10 Site II Building <input checked="" type="checkbox"/> Structure II Object <input type="checkbox"/>		20 Contractor or Builder		
11 On National Register? Yes <input type="checkbox"/> No <input checked="" type="checkbox"/>		21 Original Use, if apparent Residence		
12 Is II Eligible? Yes <input checked="" type="checkbox"/> No <input type="checkbox"/>		22 Present Use Residence/Rental		5. Other Name(s)
13 Part of Estab Hist Dist? Yes <input type="checkbox"/> No <input checked="" type="checkbox"/>		23 Ownership Public <input type="checkbox"/> Private <input checked="" type="checkbox"/>		
14 District Potent'l? Yes <input type="checkbox"/> No <input checked="" type="checkbox"/>		24 Owner's Name & Address, if known Donald Farmer Queen City, MO 63561		
15 Name of Established District		25 Open to Public? Yes <input type="checkbox"/> No <input checked="" type="checkbox"/>		5. Other Name(s)
		26 Local Contact Person or Organization NEMO Regional Planning Comm.		
		27 Other Surveys in Which Included		
		28 No. of Stories 2		5. Other Name(s)
		29 Basement? Yes <input type="checkbox"/> No <input checked="" type="checkbox"/>		
		30 Foundation Material concrete		
		31 Wall Construction frame		5. Other Name(s)
		32 Roof Type & Material gable, asphalt sh.		
		33 No. of Bays Front 4 Side 2		
		34 Wall Treatment clapboard		5. Other Name(s)
		35 Plan Shape rectangular		
		36 Changes (Explain in #42) Addition <input type="checkbox"/> Altered <input type="checkbox"/> Moved <input type="checkbox"/>		
		37 Condition Interior Exterior fair		5. Other Name(s)
		38 Preservation Underway? Yes <input type="checkbox"/> No <input checked="" type="checkbox"/>		
		39 Endangered? By What? Yes <input type="checkbox"/> No <input checked="" type="checkbox"/>		
		40 Visible from Public Road? Yes <input checked="" type="checkbox"/> No <input type="checkbox"/>		5. Other Name(s)
		41 Distance from and Frontage on Road		
42. Further Description of Important Features The structure was 1 story in 1893 and had a detached room to the rear (probable summer kitchen). By 1898 it had been enlarged to a 2 story building and a breezeway connected it to the rear building to then form an ell. This ell was again reworked to form a 1 room gabled section by 1910. By 1925, the rear additions were gone but a porch had been added to the front facade. The building now appears with a 1 story pent porch with doric columns extending across the W facade and affording protection to the 2 central entrances. The trabeated windows are 4/4 with 2 bays on the gable ends. (over)				
43. History and Significance Originally built as a 1 story dwelling, by 1898 it was enlarged and used as a boarding house. It is unknown who was the proprietor. Ward, a rural mail carrier, and Gracie Van Meter made this their home. Later Lucerne and Helen Miller lived here. He worked for the C.W. Starbuck Mill (late 1920's) then operated the MFA Exchange and Grocery. The present owner uses it as rental property.				
44. Description of Environment and Outbuildings It is located on the NE corner of Main and 6th Streets and faces W onto the Public Square. A barn with gambrel roof and vertical board siding is along the alley to the E.				
45 Sources of Information 1878, 1898, 1916 Atlas Sanborn Maps Personal Interview with E. Sidwell and D. Piper 4/81			46. Prepared by Linda Harper, HPS	
			47. Organization NEMO Regional Planning Comm	
			48. Date 4/81	
			49. Revision Date(s)	

42. The house has end chimneys which served stoves. Capping the 2 entrances on the rear (E) facade is a screened-in pent porch. Above the N bay entrance is another at the 2nd story level.



HISTORIC PHOTO
POSTCARD C1910
right to left -
PE 41, 42, 43





EAST SIDE OF PUBLIC SQUARE
QUEEN CITY, MISSOURI

HISTORIC INVENTORY

1 No Pe 42		4 Present Name(s) Farmer Residence		1. No
2 County Schuyler		5 Other Name(s)		
3 Location of Negatives NEMO Regional Planning Comm.		Lauer Residence		
6 Specific Location Main Street lots 7,10, blk 7, Old Town Queen City NE 1/4 of SW 1/4 of Section 27, T65N, R15W		16. Thematic Category		2. County
		17 Date(s) or Period c. 1880		
7 City or Town If Rural, Township & Vicinity Queen City		18 Style or Design Vernacular		4. Present Name(s)
8. Site Plan with North Arrow <div style="text-align: center;"> </div>		19. Architect or Engineer		
9 Coordinates UTM Lat Long 15/536860/4472990		20. Contractor or Builder		5. Other Name(s)
		21. Original Use, if apparent Residence		
10 Site: <input type="checkbox"/> Building <input checked="" type="checkbox"/> Structure: <input type="checkbox"/> Object: <input type="checkbox"/>		22 Present Use Residence		
11. On National Register? Yes <input type="checkbox"/> No <input checked="" type="checkbox"/>		23 Ownership Public <input type="checkbox"/> Private <input checked="" type="checkbox"/>		
12. Is It Eligible? Yes <input checked="" type="checkbox"/> No <input type="checkbox"/>		24 Owner's Name & Address, if known Donald Farmer Queen City, MO 63561		
13 Part of Estab Hist. Dist.? Yes <input type="checkbox"/> No <input checked="" type="checkbox"/>		25. Open to Public? Yes <input type="checkbox"/> No <input checked="" type="checkbox"/>		
14. District Potent'l? Yes <input type="checkbox"/> No <input checked="" type="checkbox"/>		26. Local Contact Person or Organization NEMO Regional Planning Comm.		
15 Name of Established District		27. Other Surveys in Which Included		
42. Further Description of Important Features A central entrance is at each level on the front gable end. A later pent porch with pent roof and wrought iron columns caps the 1st story. No balustrade remains for the 2nd story. Windows vary in size but are generally 1/1. New wide siding obscures headers and other architectural detail. A 1 story pent addition is across the rear facade. The house was originally built as a 1 story structure with what appears to be a 1 story summer kitchen to the rear. Between 1898 and 1910, the 2nd story was added and a rear ell was built to replace the detached room. This 1 story (over)		28. No. of Stories 2		1. No
		29. Basement? Yes <input type="checkbox"/> No <input checked="" type="checkbox"/>		
43. History and Significance This was the home of J. George Lauer and his family for many years (Pe 34). In the 1960's, the Bushell's lived here and remodeled the house.		30. Foundation Material molded concrete block		2. County
		31. Wall Construction frame		
44. Description of Environment and Outbuildings The house faces W onto Main Street and the Public Square. A frame, gabled shed is to the rear (E).		32. Roof Type & Material gable, asphalt sh.		4. Present Name(s)
		33. No. of Bays Front 3 Side 3		
45. Sources of Information 1878,1898,1916 Atlas Sanborn Maps Personal Interview with E. Sidwell and D. Piper, 4/81		34. Wall Treatment vinyl siding		5. Other Name(s)
		35. Plan Shape rectangular		
46. Prepared by Linda Harper, HPS		36. Changes (Explain in #42) Addition <input checked="" type="checkbox"/> Altered <input checked="" type="checkbox"/> Moved <input type="checkbox"/>		
		37. Condition Interior good Exterior good		
47. Organization NEMO Regional Planning Comm		38. Preservation Underway? Yes <input type="checkbox"/> No <input checked="" type="checkbox"/>		
		39. Endangered? By What? Yes <input type="checkbox"/> No <input checked="" type="checkbox"/>		
48. Date 4/81		40. Visible from Public Road? Yes <input checked="" type="checkbox"/> No <input type="checkbox"/>		
		41. Distance from and Frontage on Road		

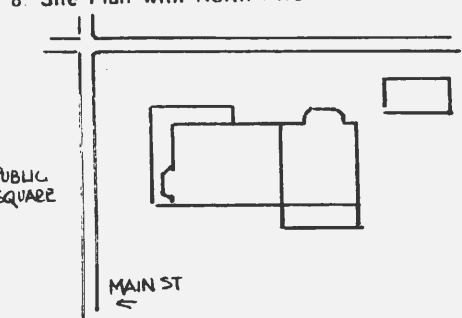
42. rear ell was expanded to a 2 story, gable roofed room the full width of the house after 1925. (See historic photo PE 41.)





HISTORIC INVENTORY

SK AS 000 298

1 No. Pe 43		4 Present Name(s) Kerby Residence		1. No.
2 County Schuyler		5 Other Name(s)		
3 Location of Negatives NEMO Regional Planning Comm.		Patterson Residence		
6 Specific Location Main Street lots 2,3,6, Blk 7, Old Town, Queen City NE 1/4 of SW 1/4 of Sec. 27, T 65N, R15W		16. Thematic Category		2. County
		17 Date(s) or Period c. 1880		
7 City or Town If Rural, Township & Vicinity Queen City		18 Style or Design Vernacular		4. Present Name(s)
8. Site Plan with North Arrow		19. Architect or Engineer		
		20. Contractor or Builder		5. Other Name(s)
		21. Original Use, if apparent Residence		
9 Coordinates UTM Lat Long 15/536850/4472020		22 Present Use Residence		6. Other Name(s)
10 Site: Building <input checked="" type="checkbox"/> Structure: Object <input type="checkbox"/>		23 Ownership Public <input type="checkbox"/> Private <input checked="" type="checkbox"/>		
11. On National Register? Yes <input type="checkbox"/> No <input checked="" type="checkbox"/>		24. Owner's Name & Address, if known Bill & Connie Kerby Queen City, MO 63561		7. Other Name(s)
12. Is it Eligible? Yes <input checked="" type="checkbox"/> No <input type="checkbox"/>		25. Open to Public? Yes <input type="checkbox"/> No <input checked="" type="checkbox"/>		
13. Part of Estab. Hist Dist.? Yes <input type="checkbox"/> No <input checked="" type="checkbox"/>		26. Local Contact Person or Organization NEMO Regional Planning Comm.		8. Other Name(s)
14. District Potent'l? Yes <input type="checkbox"/> No <input checked="" type="checkbox"/>		27. Other Surveys in Which Included		
15. Name of Established District		28. No. of Stories 2		9. Other Name(s)
		29. Basement? Yes <input type="checkbox"/> No <input checked="" type="checkbox"/>		
		30. Foundation Material molded concrete block		10. Other Name(s)
		31. Wall Construction frame		
		32. Roof Type & Material gable, asphalt sh.		11. Other Name(s)
		33. No. of Bays Front 2 Side 3		
		34. Wall Treatment car siding		12. Other Name(s)
		35. Plan Shape rectangular		
		36. Changes (Explain in #42) Addition <input checked="" type="checkbox"/> Altered <input checked="" type="checkbox"/> Moved <input type="checkbox"/>		13. Other Name(s)
		37. Condition Interior good Exterior good		
		38. Preservation Underway? Yes <input type="checkbox"/> No <input checked="" type="checkbox"/>		14. Other Name(s)
		39. Endangered? By What? Yes <input type="checkbox"/> No <input checked="" type="checkbox"/>		
		40. Visible from Public Road? Yes <input checked="" type="checkbox"/> No <input type="checkbox"/>		15. Other Name(s)
		41. Distance from and Frontage on Road		
42. Further Description of Important Features The house is built with the gable end to the front. This facade has a N bay single leaf entrance with flanking pilasters and a 1 story, polygonal bay window, as the S bay on the 1st story. The second story has paired, attenuated 1/1 windows. A raking cornice accents the roofline and is supported on capped corner boards. A hip roofed porch extends across this facade and wraps around the NW corner. It has battered wood columns. Several of the trabeated windows on the S facade retain their 6/6 lights, however, most are now 1/1. Originally the 2 story front block (over)				
43. History and Significance The Honorable Mark B. "Cap" Patterson was a native of Searsport, Maine and was born in 1827 to John and Hannah Patterson. John was of Scotch-Irish descent and was a shipbuilder and master mariner. Mark went to sea at age 14 working the coast from Maine to South Carolina in the summer and attending school during the winter months. In 1850 he went to California. For about five years he mined for gold except during (over)				
44. Description of Environment and Outbuildings The house faces W onto Main Street and toward the Public Square. It sits on a large corner lot at the SE corner of Main and 7th Streets. There is a gabled, frame shed to its NE.				
45 Sources of Information 1878,1898,1916 Atlas Sanborn Maps 1888 History Personal Interview with E. Sidwell and D. Piper 4/81			46. Prepared by Linda Harper, HPS	
			47. Organization NEMO Regional Planning Comm.	
			48. Date 4/81	
			49. Revision Date(s)	

42. was only 2 bays deep, and there was a 1 story rear ell with a porch on its S facade. Sometime after 1925, a 2nd story was added to this section and the roofline was made to conform to the early part and new siding was applied. A 1 story hipped section is on the S of the rear part and a 1 story, polygonal bay window is on its N.

43. the rainy months when he again was at sea. In 1856 he bought property in Iowa, but left for Pike's Peak in 1857 where he worked four years. He returned to Iowa and in 1867 married Amanda Crosby. Shortly thereafter, they came to Schuyler County where they raised 3 children. Amanda died in 1872, and a year later Mark married Mrs. Addie Mikel Brower, a widow. Born in North Carolina, to John and Bethany Mikel, she had come to Schuyler County at age 2. When Mark came to Schuyler County he purchased a 360 acre farm where he resided until 1873. In 1882, he and Addie moved to Queen City as a retired couple, however in 1888 he was operating a grocery. Politically he was a Democrat, was justice of the peace four years and in 1878 was elected to represent Schuyler County as a member of the House of Representatives.

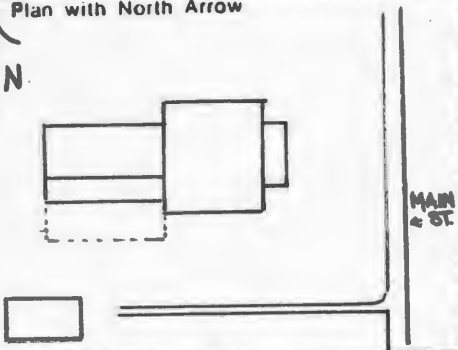
It is unknown if "Cap" Patterson built this house, but he was living here as an elderly gentleman about 1900. Following owners include Drs. Oliver P. and Dora Grow; John (a carpenter and farmer) and Lula Miller, c. 1920's; Clem and Ruth Miller who ran the filling station, c. 1930's; and Mary and Lewis McDowell, c. 1940's-70's. It was John Miller who remodeled the house. (See historic photo PE-41).





HISTORIC INVENTORY

SK-A5-005-299

1. No. Pe 44.		4. Present Name(s) Turner Residence		1. No.
2. County Schuyler		5. Other Name(s) Shelton Residence		
3. Location of Negatives NEMO Regional Planning Comm.				
6. Specific Location Main Street Lots 8 & 9, Blk 9, Old Town, Queen City SE 1/4 of NW 1/4 of Section 27, T65N, R15W		16. Thematic Category		2. County
		17. Date(s) or Period c. 1915		
7. City or Town II Rural, Township & Vicinity Queen City		18. Style or Design H. Type		4. Present Name(s)
8. Site Plan with North Arrow 		19. Architect or Engineer		
		20. Contractor or Builder		5. Other Name(s)
9. Coordinates UTM Lat Long 15/536815/4473120		21. Original Use, if apparent Residence		
10. Site: II Building II Structure: II Object: II		22. Present Use Residence		
		23. Ownership Public II Private II		
11. On National Register? Yes II No II		24. Owner's Name & Address, if known Virginia Turner Queen City, MO 63561		3. No. of Stories 1
12. Is It Eligible? Yes II No II		25. Open to Public? Yes II No II		
13. Part of Estab. Yes II Hist. Dist.? No II		26. Local Contact Person or Organization NEMO Regional Planning Comm.		29. Basement? Yes II No II
14. District Potent'l? Yes II No II		27. Other Surveys in Which Included		
15. Name of Established District		30. Foundation Material concrete		31. Wall Construction frame
		31. Wall Construction frame		
		32. Roof Type & Material hip, asphalt sh.		33. No. of Bays Front 3 Side 3
		33. No. of Bays Front 3 Side 3		
		34. Wall Treatment clapboard		35. Plan Shape L
		35. Plan Shape L		
		36. Changes (Explain in #42) Addition: II Altered: II Moved: II		37. Condition Interior good Exterior good
		37. Condition Interior good Exterior good		
		38. Preservation Underway? Yes II No II		39. Endangered? By What? Yes II No II
		39. Endangered? By What? Yes II No II		
		40. Visible from Public Road? Yes II No II		41. Distance from and Frontage on Road
		41. Distance from and Frontage on Road		
42. Further Description of Important Features This typical H type house has a truncated hip roof front block with a gable ell extending to the rear (W). A hip roofed front porch has been enclosed and has 3/1 windows. Others are trabeated and 1/1. On the S side of the ell is a pent addition and a covered patio.				
43. History and Significance Fred C. Shelton had a dry goods business on the Square. He rebuilt a 1 story building on the W side after the 1927 fire. He and wife Carrie made this their home and were living here in the 1920's and 30's. He was also in charge of the CWA program for Queen City in 1932-33. Virgil and Flossie Goldsby and Orville and Mildred Johnson, both retired farmers, were later occupants. Dr. Stocker had his residence (over)				
44. Description of Environment and Outbuildings The house sits close to the street and faces E. onto Main. A drive to the S gives access to a gabled, frame garage at the SW corner of the lot.				
45. Sources of Information Sanborn Maps Personal Interview with E. Sidwell and D. Piper 4/81			46. Prepared by Linda Harper, HPS	
			47. Organization NEMO Regional Planning Comm.	
			48. Date 4/81	
			49. Revision Date(s)	

43. and office in this house.

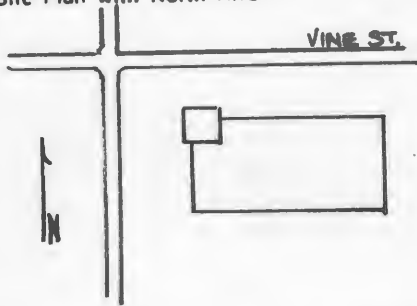




SK-AS-005-300

Office of Historic Preservation, P.O. Box 176, Jefferson City, Missouri 65101

HISTORIC INVENTORY

<p>1. No. Pe 45</p> <p>2. County Schuyler</p> <p>3. Location of Negatives NEMO Regional Planning Comm.</p>	<p>4. Present Name(s) United Methodist Church</p> <p>5. Other Name(s) St. Mark's Lutheran Church</p>	1. No.				
<p>6. Specific Location Main Street lot 2 & 3, blk 8, Old Town Queen City SE 1/4 of NW 1/4 of Sec. 27 T65N, R15W</p> <p>7. City or Town Queen City</p> <p>8. Site Plan with North Arrow</p> 	<p>16. Thematic Category</p> <p>17. Date(s) or Period c1907</p> <p>18. Style or Design Vernacular with Gothic affinities</p> <p>19. Architect or Engineer</p> <p>20. Contractor or Builder</p> <p>21. Original Use, if apparent German Lutheran Church</p> <p>22. Present Use Methodist Church</p> <p>23. Ownership Public <input type="checkbox"/> Private <input checked="" type="checkbox"/></p> <p>24. Owner's Name & Address, if known United Methodist Church Queen City, MO 63561</p> <p>25. Open to Public? Yes <input checked="" type="checkbox"/> No <input type="checkbox"/></p> <p>26. Local Contact Person or Organization NEMO Regional Planning Comm.</p> <p>27. Other Surveys in Which Included</p>	<p>28. No. of Stories 1</p> <p>29. Basement? Yes <input checked="" type="checkbox"/> No <input type="checkbox"/></p> <p>30. Foundation Material brick</p> <p>31. Wall Construction frame</p> <p>32. Roof Type & Material gable, asphalt sh.</p> <p>33. No. of Bays Front 2 Side 5</p> <p>34. Wall Treatment clapboard</p> <p>35. Plan Shape rectangular</p> <p>36. Changes Addition <input type="checkbox"/> Alter <input checked="" type="checkbox"/> Moved <input type="checkbox"/></p> <p>37. Condition Interior fair Exterior fair</p> <p>38. Preservation Underway? Yes <input type="checkbox"/> No <input checked="" type="checkbox"/></p> <p>39. Endangered? By What? Yes <input type="checkbox"/> No <input checked="" type="checkbox"/></p> <p>40. Visible from Public Road? Yes <input checked="" type="checkbox"/> No <input type="checkbox"/></p> <p>41. Distance from and Frontage on Road</p>	2. County			
<p>9. Coordinates UTM Lat Long 15/536860/4473150</p> <p>10. Site <input type="checkbox"/> Building <input checked="" type="checkbox"/> Structure <input type="checkbox"/> Object <input type="checkbox"/></p> <table border="1" style="width: 100%; border-collapse: collapse;"> <tr> <td style="width: 50%;">11. On National Register? Yes <input type="checkbox"/> No <input checked="" type="checkbox"/></td> <td style="width: 50%;">12. Is it Eligible? Yes <input checked="" type="checkbox"/> No <input type="checkbox"/></td> </tr> <tr> <td>13. Part of Estab. Hist. Dist.? Yes <input type="checkbox"/> No <input checked="" type="checkbox"/></td> <td>14. District Potent'l? Yes <input type="checkbox"/> No <input checked="" type="checkbox"/></td> </tr> </table> <p>15. Name of Established District</p>	11. On National Register? Yes <input type="checkbox"/> No <input checked="" type="checkbox"/>	12. Is it Eligible? Yes <input checked="" type="checkbox"/> No <input type="checkbox"/>	13. Part of Estab. Hist. Dist.? Yes <input type="checkbox"/> No <input checked="" type="checkbox"/>	14. District Potent'l? Yes <input type="checkbox"/> No <input checked="" type="checkbox"/>	<p>42. Further Description of Important Features Narrow clapboarding sheaths the building which has the gable end to the front (W) and a square, 2 story bell tower at the NW corner. To the N and W of the tower are double leaf entrances with gothic transoms. The W one has a concrete stoop; the N doors are no longer used. Above are louvered windows with pointed arched hood molds. These hoods are repeated on the paired l/l windows of the N and S facades of the main block. There are single leaf entrances on both facades. No opening are to the E. On the W is a large 3 part stained glass with a 5 part transom.</p> <p>43. History and Significance Rev. J. C. Jacoby and the St. John's Lutheran Church (Pe 13) organized a new Lutheran congregation in Queen City and built the St. Mark's Lutheran Church in 1907. Arthur Applegate of Applegate Lumber Co was the carpenter and C. Lundstrom did the interior art work. Services were held in both English and German for a number of years. This church served the congregation til it disbanded in 1962. (over)</p> <p>44. Description of Environment and Outbuildings The church is situated NE of the Queen City Square on the SE corner of Vine and Main Streets. It faces W. There are no outbuildings.</p>	4. Present Name(s)
11. On National Register? Yes <input type="checkbox"/> No <input checked="" type="checkbox"/>	12. Is it Eligible? Yes <input checked="" type="checkbox"/> No <input type="checkbox"/>					
13. Part of Estab. Hist. Dist.? Yes <input type="checkbox"/> No <input checked="" type="checkbox"/>	14. District Potent'l? Yes <input type="checkbox"/> No <input checked="" type="checkbox"/>					
<p>45. Sources of Information 1898 Atlas SCHC-AF-Churches</p>	<p>46. Prepared by Linda Harper, HPS</p> <p>47. Organization NEMO Regional Planning Comm</p> <p>48. Date 4/81</p> <p>49. Revision Date(s)</p>	5. Other Name(s)				

43. Church services had been discontinued in 1957. The church voted to donate the building to the Methodist congregation which has used it since 1962.

The Methodist Episcopal Church was organized in 1861 and was located in a log building 2 miles E of Queen City. In 1871 they built a frame church in Queen City. A new building was needed by 1898 and a brick structure was built in that year for \$3,000. The ME Church and the ME South congregation joined in 1906. They extensively remodeled the Lutheran Church interior in 1962.



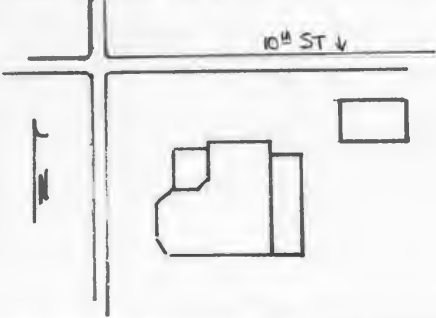
HISTORIC PHOTO
POSTCARD C. 1910





ST. MARKS LUTHERAN CHURCH
QUEEN CITY, MO.

HISTORIC INVENTORY

1. No. Pe 46		4. Present Name(s) Mosley Residence		1. No.
2. County Schuyler		5. Other Name(s)		
3. Location of Negatives NEMO Regional Planning Comm.		Wood Residence, Deierling Residence		
6. Specific Location Main Street lots 15, 16, blk 3, Herman Herboth Addition, Queen City, SE 1/4 of NW 1/4 of Section 27, T65N, R15W		16. Thematic Category		2. County
7. City or Town If Rural, Township & Vicinity Queen City		17. Date(s) or Period c 1900		
8. Site Plan with North Arrow 		18. Style or Design Queen Anne		
9. Coordinates UTM Lat Long 15/536860/4473490		19. Architect or Engineer		4. Present Name(s)
10. Site Building Structure Building <input checked="" type="checkbox"/> Object <input type="checkbox"/>		20. Contractor or Builder		
11. On National Register? Yes <input type="checkbox"/> No <input checked="" type="checkbox"/>		21. Original Use, if apparent Residence		
12. Is It Eligible? Yes <input checked="" type="checkbox"/> No <input type="checkbox"/>		22. Present Use Residence		5. Other Name(s)
13. Part of Estab. Hist. Dist.? Yes <input type="checkbox"/> No <input checked="" type="checkbox"/>		23. Ownership Public <input type="checkbox"/> Private <input checked="" type="checkbox"/>		
14. District Potent'l? Yes <input type="checkbox"/> No <input checked="" type="checkbox"/>		24. Owner's Name & Address, if known Maxine Mosley Queen City, MO 63561		
15. Name of Established District		25. Open to Public? Yes <input type="checkbox"/> No <input checked="" type="checkbox"/>		5. Other Name(s)
42. Further Description of Important Features Ornate vergeboards in the N & W gable peaks and scalloped brackets in the W chamfered bay are about all that remains of the Queen Anne detailing due to the application of wide siding. Windows are 1/1 and there is a small window with a small gable over it above the entrance which is set at an angle at the NW corner. This entrance is capped by a 1 story porch with doric wood columns. Across the rear facade is a newer pent 1 story section with a N entrance.		26. Local Contact Person or Organization NEMO Regional Planning Comm.		
43. History and Significance Dr. R. H. Woods, a local dentist, married Bertha Herboth, daughter of Herman Herboth, who was a merchant in Queen City by 1873. He ran a general store, bought a large tract of land and built an impressive home just S of this house (it is now razed). They had 1 son. About 1920, they moved out of the community. Mrs. Gotlieb Deierling and her daughter, Cynthia, moved to town following her husband's death c. 1913-15, (over)		27. Other Surveys in Which Included		
44. Description of Environment and Outbuildings Facing W and sitting at the SE corner of 10th and Main Streets, the house has a gabled garage with vertical board siding to its NE. The property is located in the N part of Queen City.		28. No. of Stories 2		5. Other Name(s)
45. Sources of Information 1898 Atlas Personal Interview with E. Sidwell, D. Piper, 4/81		29. Basement? Yes <input type="checkbox"/> No <input checked="" type="checkbox"/>		
46. Prepared by Linda Harper, HPS		30. Foundation Material molded concrete block		
47. Organization NEMO Regional Planning Comm.		31. Wall Construction frame		5. Other Name(s)
48. Date 4/81		32. Roof Type & Material cross gable, asphalt sh		
49. Revision Date(s)		33. No. of Bays Front 3 Side 2		
46. Prepared by Linda Harper, HPS		34. Wall Treatment vinyl siding		5. Other Name(s)
47. Organization NEMO Regional Planning Comm.		35. Plan Shape irregular		
48. Date 4/81		36. Changes (Explain in #42) Addition <input type="checkbox"/> Altered <input checked="" type="checkbox"/> Moved <input type="checkbox"/>		
49. Revision Date(s)		37. Condition Interior Exterior good		5. Other Name(s)
46. Prepared by Linda Harper, HPS		38. Preservation Underway? Yes <input type="checkbox"/> No <input checked="" type="checkbox"/>		
47. Organization NEMO Regional Planning Comm.		39. Endangered? By What? Yes <input type="checkbox"/> No <input checked="" type="checkbox"/>		
48. Date 4/81		40. Visible from Public Road? Yes <input checked="" type="checkbox"/> No <input type="checkbox"/>		5. Other Name(s)
49. Revision Date(s)		41. Distance from and Frontage on Road		
46. Prepared by Linda Harper, HPS		42. Further Description of Important Features Ornate vergeboards in the N & W gable peaks and scalloped brackets in the W chamfered bay are about all that remains of the Queen Anne detailing due to the application of wide siding. Windows are 1/1 and there is a small window with a small gable over it above the entrance which is set at an angle at the NW corner. This entrance is capped by a 1 story porch with doric wood columns. Across the rear facade is a newer pent 1 story section with a N entrance.		
47. Organization NEMO Regional Planning Comm.		43. History and Significance Dr. R. H. Woods, a local dentist, married Bertha Herboth, daughter of Herman Herboth, who was a merchant in Queen City by 1873. He ran a general store, bought a large tract of land and built an impressive home just S of this house (it is now razed). They had 1 son. About 1920, they moved out of the community. Mrs. Gotlieb Deierling and her daughter, Cynthia, moved to town following her husband's death c. 1913-15, (over)		5. Other Name(s)
48. Date 4/81		44. Description of Environment and Outbuildings Facing W and sitting at the SE corner of 10th and Main Streets, the house has a gabled garage with vertical board siding to its NE. The property is located in the N part of Queen City.		
49. Revision Date(s)		45. Sources of Information 1898 Atlas Personal Interview with E. Sidwell, D. Piper, 4/81		

43. and bought this residence. Following them, the house was occupied by Forrest and Marvell Wilson who rented the property in the 1930's-40's. Forrest was the son of E.P. Wilson and established a produce house and creamery in 1934 on the W side of the Square. He remained in business til 1972. Later owners were Mr. and Mrs. Cool and Mr. and Mrs. Hunt.

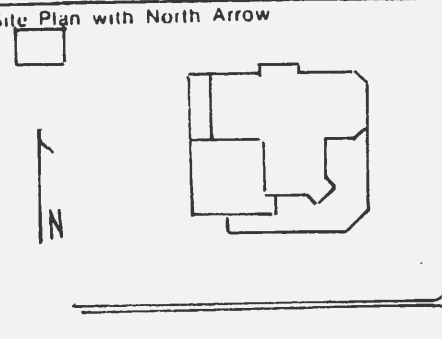




72 43 05 302

Office of Historic Preservation, P.O. Box 176, Jefferson City, Missouri 65101

HISTORIC INVENTORY

<p>1 No Pe 47</p> <p>2 County Schuyler</p> <p>3 Location of Negatives NEMO Regional Planning Comm.</p>	<p>4. Present Name(s) McClellan Residence</p> <p>5 Other Name(s)</p> <p>16. Thematic Category</p> <p>17 Date(s) or Period c. 1895</p> <p>18. Style or Design Queen Anne Cottage</p> <p>19. Architect or Engineer</p> <p>20. Contractor or Builder</p> <p>21. Original Use, if apparent Residence</p> <p>22 Present Use Residence</p> <p>23 Ownership Public <input type="checkbox"/> Private <input checked="" type="checkbox"/></p> <p>24 Owner's Name & Address, if known Mr. and Mrs. Ivan McClellan Queen City, MO 63561</p> <p>25. Open to Public? Yes <input type="checkbox"/> No <input checked="" type="checkbox"/></p> <p>26. Local Contact Person or Organization NEMO Regional Planning Comm.</p> <p>27. Other Surveys in Which Included</p>	1. No.	
<p>6 Specific Location Cedar Street lots 6 & 7, blk 8, North Queen City NE 1/4 of NW 1/4 of Section 27 T65N, R15W</p> <p>7 City or Town if Rural, Township & Vicinity Queen City</p> <p>8. Site Plan with North Arrow</p>  <p>9 Coordinates UTM Lat Long 15/536710/4473535</p> <p>10 Site <input type="checkbox"/> Building <input type="checkbox"/> Structure <input type="checkbox"/> Object <input type="checkbox"/></p> <p>11. On National Register? Yes <input type="checkbox"/> No <input checked="" type="checkbox"/></p> <p>12. Is It Eligible? Yes <input checked="" type="checkbox"/> No <input type="checkbox"/></p> <p>13 Part of Estab. Hist. Dist.? Yes <input type="checkbox"/> No <input checked="" type="checkbox"/></p> <p>14. District Potent'l? Yes <input type="checkbox"/> No <input checked="" type="checkbox"/></p> <p>15. Name of Established District</p>	<p>28. No. of Stories 1</p> <p>29. Basement? Yes <input type="checkbox"/> No <input checked="" type="checkbox"/></p> <p>30. Foundation Material concrete</p> <p>31. Wall Construction frame</p> <p>32. Roof Type & Material gable, asphalt sh.</p> <p>33. No. of Bays Front 3 Side 4</p> <p>34. Wall Treatment clapboard</p> <p>35. Plan Shape irregular</p> <p>36. Changes Addition <input type="checkbox"/> Altered <input checked="" type="checkbox"/> Moved <input type="checkbox"/> (Explain in #42)</p> <p>37. Condition Interior Exterior good</p> <p>38. Preservation Underway? Yes <input type="checkbox"/> No <input checked="" type="checkbox"/></p> <p>39. Endangered? By What? Yes <input checked="" type="checkbox"/> No <input type="checkbox"/></p> <p>40. Visible from Public Road? Yes <input type="checkbox"/> No <input type="checkbox"/></p> <p>41. Distance from and Frontage on Road</p>	2. County	
<p>42. Further Description of Important Features Queen Anne details include fishscale and jigsaw shingles in the gable ends, a chamfered bay to the E with a course of jigsaw shingles above and below the windows, a shallow rectangular bay with shingles below the windows on the N and a porch which wraps around the SE corner capping 3 entrances and a rectangular bay set at an angle at the SE corner. This porch has doric columns and a pediment at the SE corner. The entrances have transoms. Both the E and N bays are accented by narrow diagonal sheathing. Windows are trabeated and 1/1. The basic T plan has a large (over)</p> <p>43. History and Significance William "Billy" Cook was a local merchant in Queen City. He was a partner with Rev. P.M. Lind and operated "Cook and Lind General Mercantile and Grocery" on the W side of the square. It was a double storefront and a 2 story building. Mrs. Lind had a millinery shop in part of the 2nd story. Luther Moore managed the store in 1916, followed by Ed Coffey. The store closed in the 1920's before the 1927 fire. (over)</p> <p>44 Description of Environment and Outbuildings The house is in the NW part of Queen City at the NW corner of 10th and Cedar Streets. It faces E onto Cedar. Several gabled frame out-buildings including a barn are to the W and serve this working farm.</p>		4. Present Name(s)	
<p>45 Sources of Information 1898 Atlas Personal Interview with E. Sidwell and D. Piper 4/81</p>		<p>46. Prepared by Linda Harper, HPS</p> <p>47. Organization NEMO Regional Planning Comm</p> <p>48. Date 4/81</p> <p>49. Revision Date(s)</p>	5. Other Name(s)

42. gable section at the SW corner with a S entrance, and a pent addition at the NW corner.

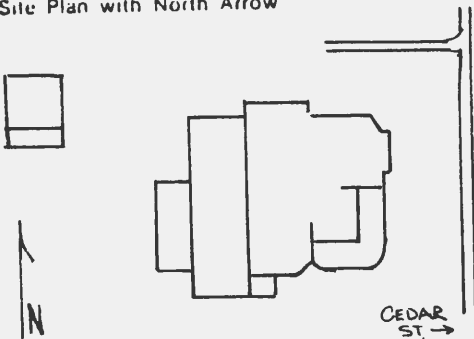
43. William Cook married Jessie Lind, daughter of P.M. (see Historic Photo - Pe 50).

Later Mrs. Maria Gosser owned the house and rented rooms to school girls. Other owners or renters were Anna Bookout, Earl and Bernice Tipton, and a Johnson Family. Ivan "Shorty" and Betty McClellan are the current owners.





HISTORIC INVENTORY

1 No Pe 48		4. Present Name(s) <u>Anderson Residence</u>		1. No.
2 County <u>Schuyler</u>		5 Other Name(s)		
3 Location of Negatives <u>NEMO Regional Planning Comm.</u>		<u>Hight Residence, Rolston Residence</u>		
6 Specific Location <u>Cedar Street</u> <u>lots 3 & 4, blk 9, Wilson's</u> <u>Add., Queen City SE 1/4 of NW 1/4 of</u> <u>Section 27 T65N, R15W</u>		16. Thematic Category		2. County
		17 Date(s) or Period <u>c.1898</u>		
7 City or Town <u>Queen City</u> <u>Queen City</u>		18 Style or Design <u>Queen Anne</u>		4. Present Name(s)
8. Site Plan with North Arrow		19. Architect or Engineer		
		20. Contractor or Builder		
		21. Original Use, if apparent <u>Residence</u>		
9 Coordinates <u>UTM</u> Lat Long <u>15/536710/4473120</u>		22 Present Use <u>Residence</u>		5. Other Name(s)
10. Site: <input checked="" type="checkbox"/> Building <input type="checkbox"/> Structure <input type="checkbox"/> Object <input type="checkbox"/>		23 Ownership Public <input type="checkbox"/> Private <input checked="" type="checkbox"/>		
11. On National Register? Yes <input type="checkbox"/> No <input checked="" type="checkbox"/>		24. Owner's Name & Address, if known <u>Mr. and Mrs. Finus Anderson</u> <u>Queen City, MO 63561</u>		
12. Is it Eligible? Yes <input checked="" type="checkbox"/> No <input type="checkbox"/>		25. Open to Public? Yes <input type="checkbox"/> No <input checked="" type="checkbox"/>		
13 Part of Estab. Hist. Dist.? Yes <input type="checkbox"/> No <input checked="" type="checkbox"/>		26. Local Contact Person or Organization <u>NEMO Regional Planning Comm.</u>		
14. District Potent'l? Yes <input type="checkbox"/> No <input checked="" type="checkbox"/>		27. Other Surveys in Which Included		
15. Name of Established District		28. No. of Stories <u>1 1/2</u>		
		29. Basement? Yes <input type="checkbox"/> No <input checked="" type="checkbox"/>		
		30. Foundation Material <u>brick</u>		
		31. Wall Construction <u>frame</u>		
		32. Roof Type & Material <u>gable, asphalt sh.</u>		
		33. No. of Bays Front <u>2</u> Side <u>3</u>		
		34. Wall Treatment <u>clapboard</u>		
		35. Plan Shape <u>irregular</u>		
		36. Changes (Explain in #42) Addition <input checked="" type="checkbox"/> Altered <input type="checkbox"/> Moved <input type="checkbox"/>		
		37. Condition Interior _____ Exterior <u>good</u>		
		38. Preservation Underway? Yes <input type="checkbox"/> No <input checked="" type="checkbox"/>		
		39. Endangered? By What? Yes <input type="checkbox"/> No <input checked="" type="checkbox"/>		
		40. Visible from Public Road? Yes <input type="checkbox"/> No <input checked="" type="checkbox"/>		
		41. Distance from and Frontage on Road		
42. Further Description of Important Features <u>Fishscale and jigsaw shingles fill the gable ends and form a wide band between the 1st and 2nd story windows. The curvilinear, 2 story porch at the SE corner originally had roofs sheathed with the umbricated shingles which served as a continuation of the bands on the main block. Decorative shingles are also located beneath the windows on the chamfered angle at the NE corners. These angles are embellished by an ornate cut work scallop frieze. This frieze is also a lower edge trim on the shallow rectangular bay window at the 2nd story level of the E facade. Windows are generally (over)</u>				
43. History and Significance <u>The house may have been built by Dr. W. Boyd Hight, noted physician and early surgeon. He, along with Dr. Zieber and Dr. Grow, operated a hospital in Queen City at the turn of the century. His father, Dr. C. W. Hight, operated a drug store on the Square, and was a merchant in Queen City as early as 1873. Dr. W. B. Hight later (c.1930) moved to Des Moines and began a hospital there. (over)</u>				
44. Description of Environment and Outbuildings <u>The house sits just N of the business district. It faces E onto Cedar Street. A large brick and frame 2 story outbuilding is to the NW. It has a truncated hip roof.</u>				
45 Sources of Information <u>1898 Atlas</u> <u>Sanborn Maps</u> <u>1910 History</u> <u>Personal Interview with E. Sidwell and D. Piper, 4/81</u> <u>King History</u>			46. Prepared by <u>Linda Harper, HPS</u>	
			47. Organization <u>NEMO Regional Planning Comm.</u>	
			48. Date <u>4/81</u>	
			49. Revision Date(s)	

42. trabeated and 1/1. The Eastlake porch and a smaller one on the S have turned posts, spindle balustrade and spindle frieze with pendants. At the SW corner there is a 1 story addition with a sleeping porch above. On the S of this rear addition is a single sash window with a narrow transom. It has a pent cap with stickwork brackets. At the NW corner is a 1 story pent room.

43. The next owner was Allen Rolston, attorney. He was the son of Oliver Perry and Annie Rolston and was born on the family farm near Greentop in 1874. He completed Queen City High School and taught several terms. In May 1900, he was admitted to the bar and soon opened an office in Queen City with his brother Arthur J. In 1906, he was elected prosecuting attorney of Schuyler County and then also had an office in Lancaster. He confined his practice to civil law. Rose Satterfield became Mrs. Rolston in 1904 and bore 3 children: Lily, Kathryn and Florence. Mr. Rolston died in the early 1960's at which time the house was used for rental purposes. The present owners, the Finus Anderson family have carefully maintained and preserved the house.





HISTORIC PHOTO
POSTCARD C.1910



HISTORIC PHOTO
1910 HISTORY



DETAIL OF FRONT
E. FACADE





Residence Quincy,
Quincy, Mo., Missouri



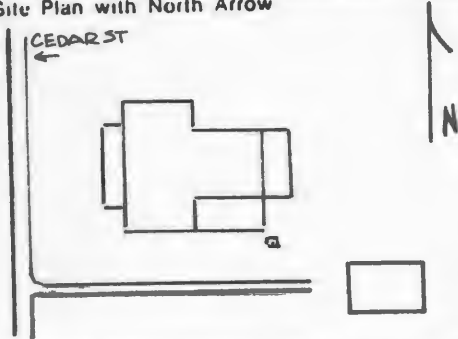


ALLEN ROLSTON

SK-AS 005-304

Office of Historic Preservation, P.O. Box 176, Jefferson City, Missouri 65101

HISTORIC INVENTORY

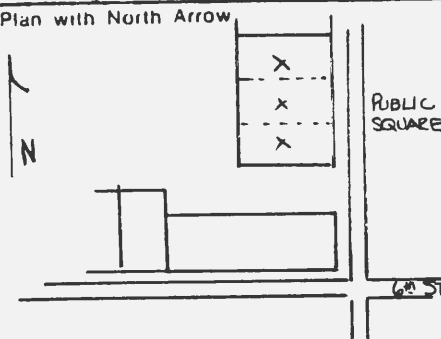
<p>1 No Pe 49</p> <p>2 County Schuyler</p> <p>3 Location of Negatives NEMO Regional Planning Comm.</p>	<p>4. Present Name(s) Pearson Property</p> <p>5. Other Name(s)</p>	1. No.					
<p>6 Specific Location Cedar Street lot 7, blk 9, Wilson's Add., Queen City SE 1/4 of NW 1/4 of Section 27, T 65 N, R 15 W</p> <p>7 City or Town If Rural, Township & Vicinity Queen City</p> <p>8. Site Plan with North Arrow</p>  <p>9 Coordinates UTM Lat Long 15/536750/4473120</p>	<p>16. Thematic Category</p> <p>17 Date(s) or Period c. 1890</p> <p>18. Style or Design Vernacular</p> <p>19. Architect or Engineer</p> <p>20. Contractor or Builder</p> <p>21. Original Use, if apparent Residence</p> <p>22 Present Use Residence</p> <p>23 Ownership Public <input type="checkbox"/> Private <input checked="" type="checkbox"/></p> <p>24. Owner's Name & Address, if known Erma Pearson Queen City, MO 63561</p> <p>25. Open to Public? Yes <input type="checkbox"/> No <input checked="" type="checkbox"/></p> <p>26. Local Contact Person or Organization NEMO Regional Planning Comm.</p> <p>27. Other Surveys in Which Included</p>	<p>28. No. of Stories 1</p> <p>29. Basement? Yes <input type="checkbox"/> No <input checked="" type="checkbox"/></p> <p>30. Foundation Material molded concrete block</p> <p>31. Wall Construction frame</p> <p>32. Roof Type & Material gabled, asphalt sh.</p> <p>33. No. of Bays Front 5 Side 2</p> <p>34. Wall Treatment clapboard</p> <p>35. Plan Shape rectangular</p> <p>36. Changes Addition <input type="checkbox"/> Alter <input type="checkbox"/> Moved <input type="checkbox"/> (Explain in #42)</p> <p>37. Condition Interior Exterior fair</p> <p>38. Preservation Underway? Yes <input type="checkbox"/> No <input checked="" type="checkbox"/></p> <p>39. Endangered? By What? Yes <input type="checkbox"/> No <input checked="" type="checkbox"/></p> <p>40. Visible from Public Road? Yes <input checked="" type="checkbox"/> No <input type="checkbox"/></p> <p>41. Distance from and Frontage on Road</p>	2. County				
<p>10. Site <input type="checkbox"/> Building <input checked="" type="checkbox"/> Structure <input type="checkbox"/> Object <input type="checkbox"/></p> <table border="1" style="width: 100%; border-collapse: collapse;"> <tr> <td style="width: 50%;">11. On National Register? Yes <input type="checkbox"/> No <input checked="" type="checkbox"/></td> <td style="width: 50%;">12. Is it Eligible? Yes <input checked="" type="checkbox"/> No <input type="checkbox"/></td> </tr> <tr> <td>13. Part of Estab. Hist. Dist.? Yes <input type="checkbox"/> No <input checked="" type="checkbox"/></td> <td>14. District Potentially? Yes <input type="checkbox"/> No <input checked="" type="checkbox"/></td> </tr> </table> <p>15. Name of Established District</p>	11. On National Register? Yes <input type="checkbox"/> No <input checked="" type="checkbox"/>	12. Is it Eligible? Yes <input checked="" type="checkbox"/> No <input type="checkbox"/>	13. Part of Estab. Hist. Dist.? Yes <input type="checkbox"/> No <input checked="" type="checkbox"/>	14. District Potentially? Yes <input type="checkbox"/> No <input checked="" type="checkbox"/>	<p>42. Further Description of Important Features Pedimented headers cap the squarish 2/2 windows. The central entrance has a transom. A 3 bay porch with truncated hip roof and battered columns extends across the central part of the (W) primary facade. To the rear is a 2 bay, gabled ell with a pent room to its S and a screened pent porch to its E.</p> <p>43. History and Significance From c. 1920-1960, Henry and Franny Snediger lived in this residence. Henry was a photographer with a shop or gallery on the N side of the Square. It was near the E end of the block. He was also a house painter and wallpaper hanger and worked as janitor of the Queen City School for several years. The current owner lived here only a short period of time.</p> <p>44. Description of Environment and Outbuildings A drive along the S property line leads to a gabled, frame garage to the SE of the house which faces W onto Cedar Street. The property is just N of the NW corner of the Square.</p>		4. Present Name(s)
11. On National Register? Yes <input type="checkbox"/> No <input checked="" type="checkbox"/>	12. Is it Eligible? Yes <input checked="" type="checkbox"/> No <input type="checkbox"/>						
13. Part of Estab. Hist. Dist.? Yes <input type="checkbox"/> No <input checked="" type="checkbox"/>	14. District Potentially? Yes <input type="checkbox"/> No <input checked="" type="checkbox"/>						
<p>45 Sources of Information 1898 Atlas Sanborn Maps King History Personal Interview with D. Piper, 4/81</p>	<p>46. Prepared by Linda Harper, HPS</p> <p>47. Organization NEMO Regional Planning Comm.</p> <p>48. Date 4/81</p> <p>49. Revision Date(s)</p>		5. Other Name(s)				



SK-AS-003 303

Office of Historic Preservation, P.O. Box 176, Jefferson City, Missouri 65101

HISTORIC INVENTORY

1 No Pe 50		4 Present Name(s) Shaffer/Caswell Property		1. No
2 County Schuyler		5 Other Name(s)		
3 Location of Negatives NEMO Regional Planning Comm.				
6 Specific Location Cedar Street lot 12, S½ lot 9, blk 15, Old Town, Queen City NE¼ of SW¼ of Section 27, T 65 N, R 15 W		16. Thematic Category		2. County
		17 Date(s) or Period c. 1880's		
7 City or Town If Rural, Township & Vicinity Queen City		18 Style or Design Vernacular		4. Present Name(s)
8. Site Plan with North Arrow 		19. Architect or Engineer		
9 Coordinates UTM Lat Long 15/536720/4472980		20. Contractor or Builder		5. Other Name(s)
		21. Original Use, if apparent Commercial		
10. Site <input type="checkbox"/> Structure <input type="checkbox"/> Building <input checked="" type="checkbox"/> Object <input type="checkbox"/>		22 Present Use Abandoned		
		23 Ownership Public <input type="checkbox"/> Private <input checked="" type="checkbox"/>		
11. On National Register? Yes <input type="checkbox"/> No <input checked="" type="checkbox"/>		24. Owner's Name & Address, if known Arthur Shaffer & Dale Caswell Queen City, MO 63561		
12. Is It Eligible? Yes <input checked="" type="checkbox"/> No <input type="checkbox"/>		25 Open to Public? Yes <input type="checkbox"/> No <input checked="" type="checkbox"/>		
13 Part of Estab. Hist Dist.? Yes <input type="checkbox"/> No <input checked="" type="checkbox"/>		26. Local Contact Person or Organization NEMO Regional Planning Comm.		
14. District Potent'l? Yes <input type="checkbox"/> No <input checked="" type="checkbox"/>		27. Other Surveys in Which Included		
15. Name of Established District		28. No. of Stories 1		
		29. Basement? Yes <input type="checkbox"/> No <input checked="" type="checkbox"/>		
		30. Foundation Material brick		
		31. Wall Construction brick		
		32. Roof Type & Material pent, parapet		
		33. No. of Bays Front 3 Side -		
		34. Wall Treatment commonbond		
		35. Plan Shape rectangular		
		36. Changes (Explain in #42) Addition: <input type="checkbox"/> Altered <input checked="" type="checkbox"/> Moved <input type="checkbox"/>		
		37. Condition Interior <input type="checkbox"/> Exterior good		
		38. Preservation Underway? Yes <input type="checkbox"/> No <input checked="" type="checkbox"/>		
		39. Endangered? By What? Yes <input checked="" type="checkbox"/> No <input type="checkbox"/> abandoned		
		40. Visible from Public Road? Yes <input checked="" type="checkbox"/> No <input type="checkbox"/>		
		41. Distance from and Frontage on Road		
42. Further Description of Important Features Originally all 3 storefronts looked like the N part does today. Each had a central inset entrance with flanking cast metal columns, 2-light transoms extending across the facade and large 2 light storefront windows. The middle and S parts have been slightly altered by adding brick work below the windows and changing the transom and window size. The storefronts do retain the corbelled cornice which runs the full length of the E facade.				
43. History and Significance This group of 3 storefronts is one of the early buildings which seem to have escaped the fires of Queen City. The S building housed a harness shop in 1893, a Jewelry Store in 1898, and a grocery in 1910. Shortly thereafter Dr. J. T. and Olive Jones established the Jones Drug Store here. Later Woodrus Jones and his wife ran the store and had living quarters in the rear section. Max and Mary Lou Schmid rented it (over)				
44. Description of Environment and Outbuildings The buildings are on the W side of the Queen City Square. There are no outbuildings. A vacant lot is to the S.				
45 Sources of Information 1898 Atlas Sanborn Maps King History Personal Interview with E. Sidwell and D. Piper 4/81		46. Prepared by Linda Harper, HPS		
		47. Organization NEMO Regional Planning Comm.		
		48. Date 4/81	49. Revision Date(s)	

43. from Jones and were in operation here in 1948-49. Jones then sold it to Perry Stacy of Lancaster who later sold it to Floy and Naomi Gross in 1957. The Gross' had come to Queen City c. 1940 and had worked for the Telephone Company. Howard McComber later converted it to a pool hall and had his living quarters in the rear. This business continued under the ownership and management of Ruel Gosser and J.F. Miller until the early 1970's.

The middle section housed grocery and hardware business in 1893 and a hardware store in 1898 and 1910. The hardware business may have been operated by James Logan. About 1920, Duane Lawson reworked the building adding a stage with wings and operated the "Strand Theatre". It was also used for the school and community plays. W. J. Muff bought the movie house and operated it awhile until c. 1927 when he changed the front part and moved his restaurant here. He and his wife Pansy Campbell conducted business here until the early 1940's when they traded buildings with R.K. Elsea who had a dry goods business in the N section of this building group. Elsea's business closed in the late 1940's. More recently the building housed a recreation center.

In 1893 an Implement warehouse was in the N part. It was followed by a general store in 1898 and 1910. This was probably Jake M. Miller's Dry Goods and Grocery which was here in 1916. Tom Bowen, Miller's son-in-law, clerked in the store until it closed in the 1920's. R.K. Elsea of Novinger bought the building and modernized it but retained a dry goods business. Hollis and Mabel Bowen managed the store. In the 1940's Elsea traded buildings with Muff to the S. Muff's Restaurant continued in operation in this building until 1956. During the summer months W. J. Muff would travel with the carnivals and operated a popcorn machine; Pansy would operate the restaurant at home.

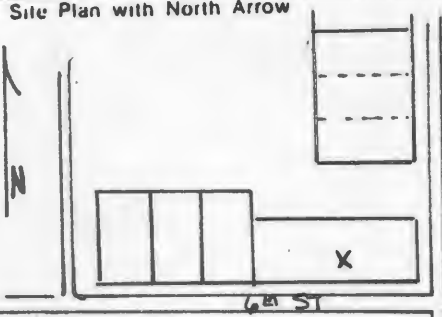




West Side Sq. Queen City, Ark.

Office of Historic Preservation, P.O. Box 176, Jefferson City, Missouri 65101

HISTORIC INVENTORY

1. No. Pe 51		4. Present Name(s) Carl's Place, Masonic Lodge		1. No.	
2. County Schuyler		5. Other Name(s)		2. County	
3. Location of Negatives NEMO Regional Planning Comm.		16. Thematic Category		28. No. of Stories 2	
6. Specific Location Cedar Street S½ lot 13, blk 15, Old Town, Queen City, NE¼ of SW¼ of Section 27 T 65N, R15W		17. Date(s) or Period 1892		29. Basement? Yes <input type="checkbox"/> No <input checked="" type="checkbox"/>	
7. City or Town If Rural, Township & Vicinity Queen City		18. Style or Design Vernacular		30. Foundation Material brick	
8. Site Plan with North Arrow 		19. Architect or Engineer		31. Wall Construction brick	
9. Coordinates UTM Lat Long 15/536720/4472950		20. Contractor or Builder		32. Roof Type & Material parapet	
10. Site <input type="checkbox"/> Building <input checked="" type="checkbox"/> Structure <input type="checkbox"/> Object <input type="checkbox"/>		21. Original Use, if apparent Commercial		33. No. of Bays Front 2 Side 4	
11. On National Register? Yes <input type="checkbox"/> No <input checked="" type="checkbox"/>		22. Present Use Tavern, Hall		34. Wall Treatment common bond	
12. Is It Eligible? Yes <input checked="" type="checkbox"/> No <input type="checkbox"/>		23. Ownership Public <input type="checkbox"/> Private <input checked="" type="checkbox"/>		35. Plan Shape rectangular	
13. Part of Estab. Yes <input type="checkbox"/> Hist. Dist.? No <input checked="" type="checkbox"/>		24. Owner's Name & Address, if known Carl McBee Masonic Lodge Hall Queen City, MO 63561		36. Changes (Explain in #42) Addition <input type="checkbox"/> Altered <input type="checkbox"/> Moved <input type="checkbox"/>	
14. District Potent'l? Yes <input type="checkbox"/> No <input checked="" type="checkbox"/>		25. Open to Public? Yes <input checked="" type="checkbox"/> No <input type="checkbox"/>		37. Condition Interior Exterior fair	
15. Name of Established District		26. Local Contact Person or Organization NEMO Regional Planning Comm.		38. Preservation Underway? Yes <input type="checkbox"/> No <input checked="" type="checkbox"/>	
		27. Other Surveys in Which Included		39. Endangered? By What? Yes <input type="checkbox"/> No <input checked="" type="checkbox"/>	
				40. Visible from Public Road? Yes <input checked="" type="checkbox"/> No <input type="checkbox"/>	
				41. Distance from and Frontage on Road	
42. Further Description of Important Features The primary entrance is inset at the SE corner. The transom area of the store front has been enclosed. The l/l windows of the 2nd story to the E & S have iron sills and ornate pedimented headers. These headers are repeated above 2 single leaf entrances on the S facade. One of these leads to the 2nd story. Also on this S facade is the remnants of a "Reid's Cafe" sign painted on the brick.					
43. History and Significance Dr. Hight, Sr. may have built the structure. He operated a drugstore on the 1st story and the Masonic Hall was on the 2nd. There is some speculation that the hall was a gift of C. W. Hight. The lodge is the AF & AM #380 which was chartered in 1871 and it is shared by the local Eastern Star Chapter. This hall continues in use in this 2nd story space today. Following the Hight Drug Store on the 1st story, (over)					
44. Description of Environment and Outbuildings The building faces E onto the Queen City Square. It is at the NW corner of 6th and Cedar Streets. There are no outbuildings.					
45. Sources of Information 1898 Atlas Sanborn Maps King History 1910 History Personal Interview with E. Sidwell and D. Piper, 4/81				46. Prepared by Linda Harper, HPS	
				47. Organization NEMO Regional Planning Comm.	
				48. Date 4/81	
				49. Revision Date(s)	

43. "Cass" and Emma Biggs operated a drug store here. Cass was H. C. Biggs, son of Thomas J. and Barbara E. Biggs and was born 1873. In 1897, he established the Queen City Leader and ran it until 1909. Emma F. Hight became Mrs. Biggs in 1898 and they had 2 children, John and Helena. In 1905 and 1907, "Cass" was elected as the Schuyler County Representative to the Missouri legislature. In 1908 he engaged in the furniture and undertaking business and in 1916 was operating this drugstore. Following his death in 1918, Emma and Helena ran the store. Other owners included Boone Crooks and Pat Colegrove. Reid and Lula George ran "Reid's Cafe" here for a number of years. Ada Barnes had a restaurant here until the early 1970's.



DETAIL OVER
S. FACADE
ENTRANCE







1892

Swift's
Pride Soap
Residuals

Residuals

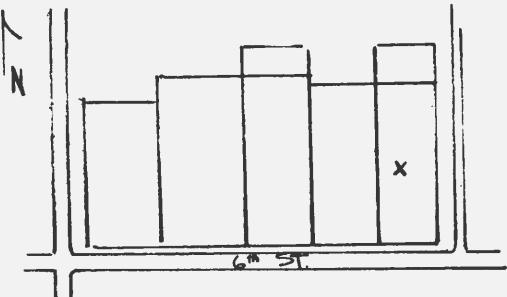
CHURCH

WEST SIDE OF PIONEER STREET
QUEEN CITY, MISSOURI

SK-AG 003 307

Office of Historic Preservation, P.O. Box 176, Jefferson City, Missouri 65101

HISTORIC INVENTORY

1 No Pe 52		4 Present Name(s) Richmond Property		1. No	
2 County Schuyler		5 Other Name(s) Muff's Restaurant and Bakery		2. County	
3 Location of Negatives NEMO Regional Planning Comm.		16. Thematic Category		28. No. of Stories 2	
6 Specific Location 6th Street E½ lot 14, blk 15, Old Town, Queen City, NE¼ of SW¼ of Section 27 T 65 N, R 15 W		17 Date(s) or Period c. 1895		29. Basement? Yes <input type="checkbox"/> No <input checked="" type="checkbox"/>	
7 City or Town II Rural, Township & Vicinity Queen City		18 Style or Design Vernacular		30. Foundation Material brick	
8. Site Plan with North Arrow 		19. Architect or Engineer		31. Wall Construction brick	
9 Coordinates UTM Lat Long 15/536675/4472960		20. Contractor or Builder		32. Roof Type & Material parapet	
10 Site <input type="checkbox"/> Building <input checked="" type="checkbox"/> Structure <input type="checkbox"/> Object <input type="checkbox"/>		21. Original Use, if apparent Commercial		33. No. of Bays Front 3 Side	
11. On National Register? Yes <input type="checkbox"/> No <input checked="" type="checkbox"/>		22 Present Use Abandoned		34. Wall Treatment common bond	
12. Is It Eligible? Yes <input checked="" type="checkbox"/> No <input type="checkbox"/>		23 Ownership Public <input type="checkbox"/> Private <input checked="" type="checkbox"/>		35. Plan Shape rectangular	
13 Part of Estab. Hist. Dist.? Yes <input type="checkbox"/> No <input checked="" type="checkbox"/>		24 Owner's Name & Address, if known Billy Richmond Queen City, MO 63561		36. Changes Addition <input type="checkbox"/> Altered <input checked="" type="checkbox"/> Moved <input type="checkbox"/>	
14. District Potent'l? Yes <input type="checkbox"/> No <input checked="" type="checkbox"/>		25. Open to Public? Yes <input type="checkbox"/> No <input checked="" type="checkbox"/>		37. Condition Interior <input type="checkbox"/> Exterior poor	
15. Name of Established District		26. Local Contact Person or Organization NEMO Regional Planning Comm.		38. Preservation Underway? Yes <input type="checkbox"/> No <input checked="" type="checkbox"/>	
		27 Other Surveys in Which Included		39. Endangered? By What? Yes <input checked="" type="checkbox"/> No <input type="checkbox"/> abandoned	
				40. Visible from Public Road? Yes <input checked="" type="checkbox"/> No <input type="checkbox"/>	
				41. Distance from and Frontage on Road	
42. Further Description of Important Features The 1st story front facade has a 2nd story entrance, with single leaf door as the E bay and the remainder is divided into the typical 3 bay facade with a central inset entrance with large transom windows and large store front windows which are now boarded up. Cast metal columns flank the entrance. Above there are 3 squarish windows with 2/2 lights and concrete sills and lintels. The building is capped by an ornately corbelled cornice which has several courses and runs the length of the front facade. Windows and doors on the E facade have double rowlock segmentally (Over)					
43. History and Significance By 1898 this 2 story commercial building had replaced a 1 story dwelling previously on this site. The new building was being used as a Saloon. By 1910, William G. Muff owned the building and was engaged in the restaurant and bakery business. On the 2nd story was a photo gallery complete with a N sky light. William was married to Anna Diehl. They had a soda fountain in front, tables and chairs in the center part (over)					
44 Description of Environment and Outbuildings The building faces S onto 6th Street. An alley is to its E. There are no outbuildings. The property is just W of the Square.					
45 Sources of Information 1898 Atlas Sanborn Maps King History Personal Interview with E. Sidwell, D. Piper & J. Slaughter 4/81				46. Prepared by Linda Harper, HPS	
				47. Organization NEMO Regional Planning Comm	
				48. Date 4/81	
				49. Revision Date(s)	

1. No

2. County

4. Present Name(s)

5. Other Name(s)

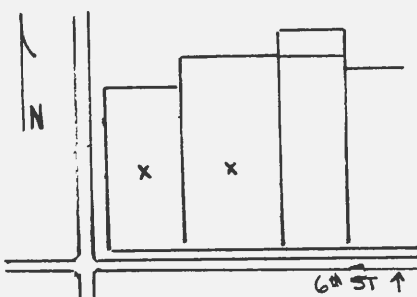
42. arched headers. There is a 1 story pent section across the rear facade.

43. and a bakery in the rear. W. J. Muff, a son and his wife, Pansy Campbell, helped in the business and eventually moved it to the W side of the Square (Pe-50). Jessie White used the building in the 30's as a mill to grind feed and make corn meal. Later Murl Smith bought the building and added it to the Hatchery business he had established in the building to the W in 1937.





HISTORIC INVENTORY

1. No		4. Present Name(s)		1. No	
Pe 53		Schmitter Farm Supply			
2. County		5. Other Name(s)		2. County	
Schuyler		John Sloop's Hardware		Schuyler	
3. Location of Negatives				4. Present Name(s)	
NEMO Regional Planning Comm.				John Sloop's Hardware	
6. Specific Location		16. Thematic Category		28. No. of Stories	
6th Street				2	
lots 11, 14, blk 15, Old Town		17. Date(s) or Period		29. Basement?	
Queen City NE 1/4 of SW 1/4 of Section		c. 1879		Yes <input type="checkbox"/> No <input checked="" type="checkbox"/>	
27, T 65N, R15W		18. Style or Design		30. Foundation Material	
		Vernacular		brick	
7. City or Town		19. Architect or Engineer		31. Wall Construction	
If Rural, Township & Vicinity				brick	
Queen City		20. Contractor or Builder		32. Roof Type & Material	
				parapet	
8. Site Plan with North Arrow		21. Original Use, if apparent		33. No. of Bays	
		Commercial		Front 5 Side 3	
		22. Present Use		34. Wall Treatment	
		Supply Store		common bond	
9. Coordinates		23. Ownership		35. Plan Shape	
UTM		Public <input type="checkbox"/> Private <input checked="" type="checkbox"/>		rectangular	
Lat		24. Owner's Name & Address,		36. Changes	
Long 15/536680/4472955		if known Marilyn Schmitter		(Explain in #42)	
		Queen City, MO 63561		Addition <input type="checkbox"/> Altered <input checked="" type="checkbox"/> Moved <input type="checkbox"/>	
10. Site <input type="checkbox"/> Building <input checked="" type="checkbox"/>		25. Open to Public?		37. Condition	
Structure <input type="checkbox"/> Object <input type="checkbox"/>		Yes <input checked="" type="checkbox"/> No <input type="checkbox"/>		Interior <input type="checkbox"/> Exterior <input checked="" type="checkbox"/>	
11. On National Register?		26. Local Contact Person or Organization		38. Preservation Underway?	
Yes <input type="checkbox"/> No <input checked="" type="checkbox"/>		NEMO Regional Planning Comm.		Yes <input type="checkbox"/> No <input checked="" type="checkbox"/>	
12. Is it Eligible?		27. Other Surveys in Which Included		39. Endangered? By What?	
Yes <input checked="" type="checkbox"/> No <input type="checkbox"/>				Yes <input type="checkbox"/> No <input checked="" type="checkbox"/>	
13. Part of Estab. Hist. Dist.?				40. Visible from Public Road?	
Yes <input type="checkbox"/> No <input checked="" type="checkbox"/>				Yes <input checked="" type="checkbox"/> No <input type="checkbox"/>	
14. District Potent'l?				41. Distance from and Frontage on Road	
Yes <input type="checkbox"/> No <input checked="" type="checkbox"/>					
15. Name of Established District					
42. Further Description of Important Features The corner building has a cross hatch corbelled cornice with a sawtooth course below. This sawtooth motif continues across the front facade of both buildings. Both have single rowlock, segmentally arched windows with 2/2 lights. The 1st story of the E part has 4 arched bays, one of which is wide and forms a drive through entrance. These have been altered and single leaf doors fill 2 openings and a small window is in the 3rd. The W section has the typical store front with inset double leaf entrance and large windows. Cast metal columns accent this section. A large (over)					
43. History and Significance John Sloop was born 1847 in Schuyler County to Nicholas and Elizabeth Stauffer Sloop, natives of Switzerland. In 1873 John left the farm and engaged in the stock and grain trade in Queen City. He owned the Queen City Roller Mill and was involved with the Sloop and Little Wagon And Buggy Shop. In 1876 he married Minie Eiffert and to this union were born 4 children; Edward C, Erma G., Ellison N., and Augusta. (over)					
44. Description of Environment and Outbuildings The buildings face S onto 6th Street. They are on the NE corner of 6th and Olive Streets just W of the Square. No outbuildings remain. The Sloop Lumber Yard was to the N and the mill was to the SW.					
45. Sources of Information				46. Prepared by	
1878, 1898, 1916 Atlas				Linda Harper, HPS	
Sanborn Maps				47. Organization NEMO	
King History				Regional Planning Comm.	
1888 History				48. Date	
Personal Interview with E. Sidwell and D. Piper, 4/81				49. Revision Date(s)	
				4/81	

1. No

2. County

3. Other Name(s)

4. Other Name(s)

42. sign advertising "John Sloop Hardware" is still evident on the W. facade.

43. Mr. Sloop embarked on the hardware business in 1879 and established a large lumber yard to the N of these two buildings, which he used as display area and storage. The E one had an elevator to the 2nd story. Later his son Edward and Ellison inherited the business. At Edward's death, Ellison bought his share from his widow, Mayme, and ran the store until 1963 when his sons became the owner/managers. Ellison tore down the lumberyard and sold that business in 1963 to Bill and Randy Johns. Russell and Howard Sloop sold the hardware business and building to Marilyn Schmitter in 1969.

Originally the IOOF had a lodge hall on the 2nd story of the W part. This was a gift from J. Sloop. The lodge disbanded in the 1950's.





JOHN SLOOP

HARDWARE

STOVE & GRANGE

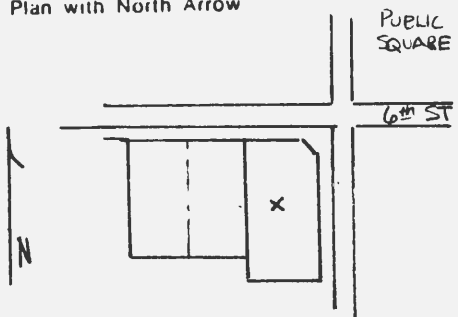
PAINTS & OILS

ena Feeds

er Farm Supply Queen City

HISTORIC INVENTORY

SK AS 005-309

1 No Pe 54		4 Present Name(s) Queen City City Hall		1. No
2 County Schuyler		5 Other Name(s) Queen City Bank		
3 Location of Negatives NEMO Regional Planning Comm.				
6 Specific Location 6th Street E½ lots 1 & 4, blk 14, Old Town Queen City NE¼ of SW¼ of Section 27, T 65 N, R 15 W		16. Thematic Category		2. County
7 City or Town If Rural, Township & Vicinity Queen City		17 Date(s) or Period c. 1895		
8 Site Plan with North Arrow		18 Style or Design Vernacular		
		19. Architect or Engineer		4. Present Name(s)
		20. Contractor or Builder		
		21. Original Use, if apparent Bank		
		22 Present Use City Hall		
9 Coordinates UTM Lat Long 15/536720/4472920		23 Ownership Public <input checked="" type="checkbox"/> Private <input type="checkbox"/>		5. Other Name(s)
10 Site <input type="checkbox"/> Building <input checked="" type="checkbox"/> Structure <input type="checkbox"/> Object <input type="checkbox"/>		24. Owner's Name & Address, if known Queen City City Hall Queen City, MO 63561		
11. On National Register? Yes <input type="checkbox"/> No <input checked="" type="checkbox"/>		25. Open to Public? Yes <input checked="" type="checkbox"/> No <input type="checkbox"/>		
12. Is It Eligible? Yes <input checked="" type="checkbox"/> No <input type="checkbox"/>		26. Local Contact Person or Organization NEMO Regional Planning Comm.		
13 Part of Estab Hist Dist? Yes <input type="checkbox"/> No <input checked="" type="checkbox"/>		14. District Potential? Yes <input type="checkbox"/> No <input checked="" type="checkbox"/>		6. Other Name(s)
15 Name of Established District		27. Other Surveys in Which Included		
42. Further Description of Important Features An ornate pressed and cast metal facade embellishes the N wall surface, wraps around the NE corner and forms a wide projection cornice on both the N & E. It remains intact except for a tall parapet which was at the NE corner (see historic photo). Windows are 1/1 and there are large store front windows on the N. The primary entrance is set at an angle at the NE corner. There are secondary single leaf entrances to the N & E.		30. Foundation Material brick		
		31. Wall Construction brick		
43. History and Significance J. O. Coffey was the President and Cashier of the Queen City Bank and LaMonte Saxbury was assistant cashier. In 1931 it consolidated with the People's Bank (Pe-55) and J. O. Coffey continued as President with Everett Roberts as cashier. The bank failed in 1932. In 1934, the Post Office was in the building for a short time. Joe Gresham also had an office here. Above Hugh Saxbury had his law office and the (over		32. Roof Type & Material parapet, pent		7. Other Name(s)
		33. No. of Bays Front 3 Side 3		
44. Description of Environment and Outbuildings The building sets at the SW corner of the Queen City Square. There are no outbuildings.		34. Wall Treatment common bond		8. Other Name(s)
		35. Plan Shape rectangular		
45. Sources of Information 1898 Atlas Sanborn Maps King History Personal Interview with E. Sidwell and D. Piper, 4/81		36. Changes (Explain in #42) Addition <input type="checkbox"/> Altered <input type="checkbox"/> Moved <input type="checkbox"/>		9. Other Name(s)
		37. Condition Interior fair Exterior fair		
46. Prepared by Linda Harper, HPS		38. Preservation Underway? Yes <input type="checkbox"/> No <input checked="" type="checkbox"/>		10. Other Name(s)
		39. Endangered? By What? Yes <input type="checkbox"/> No <input checked="" type="checkbox"/>		
47. Organization NEMO Regional Planning Comm		40. Visible from Public Road? Yes <input checked="" type="checkbox"/> No <input type="checkbox"/>		11. Other Name(s)
		41. Distance from and Frontage on Road		
48. Date 4/81		49. Revision Date(s)		12. Other Name(s)

43. Queen City Telephone Office was in the rear part until the 1930's.

Later Queen City purchased the building to use as its City Hall and 2 jail cells were placed in the old bank vault.





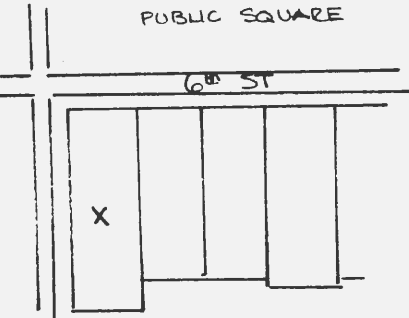




SK AS-005 310

Office of Historic Preservation, P.O. Box 176, Jefferson City, Missouri 65101

HISTORIC INVENTORY

1 No Pe 55		4. Present Name(s) Caswell Property		1. No.
2 County Schuyler		5. Other Name(s)		
3 Location of Negatives NEMO Regional Planning Comm.		People's Bank		
6 Specific Location Cedar Street W $\frac{1}{2}$ lots 2 & 3 blk 11, Old Town, Queen City, NE $\frac{1}{4}$ of SW $\frac{1}{4}$ of Sec. 27 T 65 N. R 15 W		16. Thematic Category		2. County
		17 Date(s) or Period 1905		
7 City or Town If Rural, Township & Vicinity		18 Style or Design Vernacular		4. Present Name(s)
8. Site Plan with North Arrow 		19. Architect or Engineer		
9 Coordinates UTM Lat Long 15/536760/4472920		20. Contractor or Builder		5. Other Name(s)
		21. Original Use, if apparent Bank		
10 Site: <input type="checkbox"/> Building <input checked="" type="checkbox"/> Structure: <input type="checkbox"/> Object: <input type="checkbox"/>		22 Present Use Abandoned		
11. On National Register? Yes <input type="checkbox"/> No <input checked="" type="checkbox"/>		23 Ownership Public <input type="checkbox"/> Private <input checked="" type="checkbox"/>		6. Other Name(s)
12. Is It Eligible? Yes <input checked="" type="checkbox"/> No <input type="checkbox"/>		24 Owner's Name & Address, if known Willis Caswell Queen City, MO 63561		
13 Part of Estab Hist Dist.? Yes <input type="checkbox"/> No <input checked="" type="checkbox"/>		25. Open to Public? Yes <input type="checkbox"/> No <input checked="" type="checkbox"/>		7. Other Name(s)
14. District Potential? Yes <input type="checkbox"/> No <input checked="" type="checkbox"/>		26. Local Contact Person or Organization NEMO Regional Planning Comm.		
15 Name of Established District		27. Other Surveys in Which Included		8. Other Name(s)
42. Further Description of Important Features A corbelled brick cornice runs across the front facade and the full length of the W facade. Second story windows are 1/1 attenuated and have heavy concrete sills. Two 1st story entrances on the W are single leaf with segmentally arched headers. The 1st story front and NW corner have been altered. Originally a cast metal I beam with rosettes capped the large store front windows, transoms and the central inset entrance (N). This beam and a large decorative cast metal pilaster at the NW corner are all that remain. The large windows have been boarded up and the main entrance is now to the W.				
43. History and Significance Robert Blurton, son of John and Cynthia Pruett Blurton (pe 23), was born in 1843. After the war he married Clara E. Brenizer, raised 2 children and was a successful farmer, specializing in Shorthorn cattle. In 1905 he was elected the 1st President of the newly formed People's Bank of Queen City. Peter Klein II (Pe 11) was cashier from c. 1907 until c. 1926. James Burton was assistant cashier. (over)				
44. Description of Environment and Outbuildings The building is at the SW corner of the Square and on the SE corner of 6th and Cedar Streets. There are no outbuildings.				
45 Sources of Information 1898 Atlas Sanborn Maps King History 1910 History Personal Interview with E. Sidwell and D. Piper, 4/81			46. Prepared by Linda Harper, HPS	
			47. Organization NEMO Regional Planning Comm	
			48. Date 4/81	
			49. Revision Date(s)	

43. The bank consolidated with the Queen City Bank in 1931, which failed in 1932. During the period of prosperity, Allen Rolston (Pe 48) had a law office in the rear section. His brother, Arthur, was in partnership with him. Above were apartments in the front and Dr. Cockran and Dr. Brown had dentist offices in the rear.

Following the bank, the building was converted into a tavern and was operated by the following: Dutch Lockett, Dr. L. Noe, Mr. Blacksmith, Matt Tomech, Jack Burns, Lewis McDowell, Ruel Gosser, Forrest Davis, Lloyd Long, Glenn Robbins, Mr. Miller, and Howard Macombs.



HISTORIC PHOTO
1910 HISTORY
right to left
PE 55, 56, 57

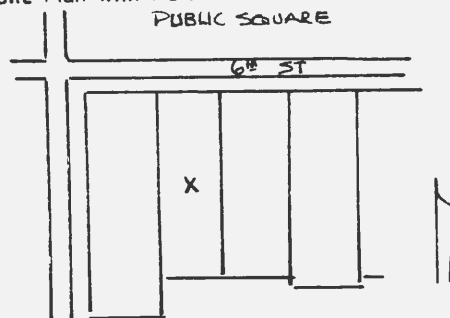




SK-AS WS 311

Office of Historic Preservation, P.O. Box 176, Jefferson City, Missouri 65101

HISTORIC INVENTORY

1 No Pe 56		4. Present Name(s) Sullivan Property		1. No.
2 County Schuyler		5 Other Name(s)		
3 Location of Negatives NEMO Regional Planning Comm.		B & B Grocers, MFA, Miller Grocery		
6 Specific Location 6th Street lots 2 & 3, blk 11, Old Town, Queen City, NE 1/4 of SW 1/4 of Section 27, T 65 N, R 15 W		16. Thematic Category		2. County
		17 Date(s) or Period c. 1893-98		
7 City or Town If Rural, Township & Vicinity Queen City		18 Style or Design Vernacular		4. Present Name(s)
8. Site Plan with North Arrow PUBLIC SQUARE		19. Architect or Engineer		
		20. Contractor or Builder		
		21. Original Use, if apparent Commercial		
9 Coordinates UTM Lat Long 15/536765/4472920		22 Present Use Abandoned		5. Other Name(s)
10. Site: Building <input checked="" type="checkbox"/> Structure: Object <input type="checkbox"/>		23 Ownership Public <input type="checkbox"/> Private <input checked="" type="checkbox"/>		
11. On National Register? Yes <input type="checkbox"/> No <input checked="" type="checkbox"/>		24 Owner's Name & Address, if known William Sullivan 7424 6th Avenue Salem, Wisconsin 53168		
12 Is It Eligible? Yes <input checked="" type="checkbox"/> No <input type="checkbox"/>		25. Open to Public? Yes <input type="checkbox"/> No <input checked="" type="checkbox"/>		
13 Part of Estab. Hist. Dist.? Yes <input type="checkbox"/> No <input checked="" type="checkbox"/>		26. Local Contact Person or Organization NEMO Regional Planning Comm.		
14. District Potent'l? Yes <input type="checkbox"/> No <input checked="" type="checkbox"/>		27. Other Surveys in Which Included		
15 Name of Established District		28. No. of Stories 2		
		29. Basement? Yes <input type="checkbox"/> No <input checked="" type="checkbox"/>		
		30. Foundation Material brick		
		31. Wall Construction brick		
		32. Roof Type & Material pent, parapet		
		33. No. of Bays Front 3 Side -		
		34. Wall Treatment common bond		
		35. Plan Shape rectangular		
		36. Changes (Explain in #42) Addition: <input type="checkbox"/> Moved: <input type="checkbox"/>		
		37. Condition Interior: <input type="checkbox"/> Exterior: <u>deteriorated</u>		
		38. Preservation Underway? Yes <input type="checkbox"/> No <input checked="" type="checkbox"/>		
		39. Endangered? By What? Yes <input checked="" type="checkbox"/> No <input type="checkbox"/> abandoned, neglect		
		40. Visible from Public Road? Yes <input checked="" type="checkbox"/> No <input type="checkbox"/>		
		41. Distance from and Frontage on Road		
42. Further Description of Important Features Double rowlock segmentally arched headers cap the 2/2 2nd story windows. Above them is a corbelled cornice which originally extended into an arched motif in the center (see historic photo - Pe 55). The 1st story, though in extremely poor condition, is virtually intact. The large store-front windows remain, the double leaf entrance is inset, and one of the cast metal columns which flanked the entrance remains. The interior has been gutted. E & W walls are common walls. The rear facade has been severely altered.				
43. History and Significance In 1898 this building, the one to the E housed a large general store. By 1910, the 2 businesses were divided. This building housed a grocery, possibly John M. Bower and his son Luther, known as B & B, the Grocers. Bowers remained here until c. 1925 when MFA bought the building and put in their grocery and exchange. It was managed by Lucerne and Helen Miller and Elbert Robbins. In 1960 the Millers bought (over				
44. Description of Environment and Outbuildings The building is on the S side of the Queen City square. It faces N onto 6th Street. There are no outbuildings.				
45 Sources of Information 1898 Atlas Sanborn Maps King History Personal Interview with E. Sidwell and D. Piper, 4/81			46. Prepared by Linda Harper, HPS	
			47. Organization NEMO Regional Planning Comm.	
			48. Date 4/81	49. Revision Date(s)

43. the grocery. Following Lucerne's death in 1963, Helen continued in business until 1966.



HISTORIC PHOTO
POSTCARD C.1910
PE 56 + 57 =
4th + 5th from left

ANGE.

Schlitz
The Beer That Made
Milwaukee Famous.

FALS

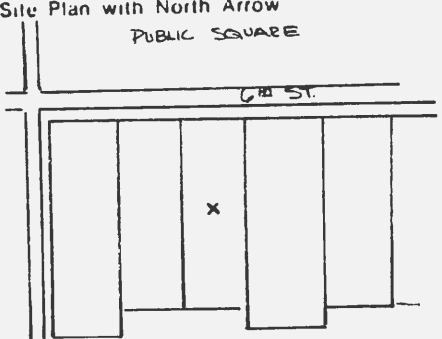




MAIN STREET GREENFIELD MASS.

HISTORIC INVENTORY

SK-AC 005 312

1 No PE - 57		4. Present Name(s) Long Property		1. No.
2 County Schuyler		5 Other Name(s)		
3 Location of Negatives NEMO Regional Planning Comm.		Queen City Leader, Post Office, MFA		
6 Specific Location 6th St., E 1/2 lots 2 & 3, blk. 11, Old Town, Queen City NE 1/4 of SW 1/4 of Section 27 T 65 N, R 15 W		16. Thematic Category		2. County
7 City or Town If Rural, Township & Vicinity Queen City		17 Date(s) or Period c 1893-98		
		18 Style or Design Vernacular		
8. Site Plan with North Arrow 		19 Architect or Engineer		4. Present Name(s)
		20 Contractor or Builder		
9 Coordinates UTM Lat Long 15/536770/4472920		21. Original Use, if apparent Commercial		
		22 Present Use Abandoned		
10 Site: <input type="checkbox"/> Building <input checked="" type="checkbox"/> Structure: <input type="checkbox"/> Object: <input type="checkbox"/>		23 Ownership Public <input type="checkbox"/> Private <input checked="" type="checkbox"/>		5. Other Name(s)
		24. Owner's Name & Address, if known Lloyd Long Queen City, MO 63561		
11. On National Register? Yes <input type="checkbox"/> No <input checked="" type="checkbox"/>		12. Is It Eligible? Yes <input checked="" type="checkbox"/> No <input type="checkbox"/>		
13 Part of Estab. Hist. Dist.? Yes <input type="checkbox"/> No <input checked="" type="checkbox"/>		14. District Potent'l? Yes <input type="checkbox"/> No <input checked="" type="checkbox"/>		
15. Name of Established District		25. Open to Public? Yes <input type="checkbox"/> No <input checked="" type="checkbox"/>		6. Other Name(s)
42. Further Description of Important Features The corbelled brick cornice has a sawtooth pattern. Just below it, one can still read the painted sign "Queen City Leader" which extends across this front facade. There are 2 windows on the 2nd story level, both are 2/2 with double rowlock segmentally arched headers. The 1st story has been altered greatly. The W bay retains its single leaf entrance & transom, however the E part was originally the traditional storefront windows (see historic photo - PE55). It has been altered to a large garage door & a single leaf entrance.		26. Local Contact Person or Organization NEMO Regional Planning Comm.		
		27. Other Surveys in Which Included		
43 History and Significance In 1898 this building & the one to the W, jointly housed a large general store (possibly Cook & Lind). By 1910, the Post Office was on the 1st floor & the Queen City Leader had its printing office on the 2nd floor. The history of the newspapers in Queen City begins with a weekly, The Globe in 1876-77, The Herald in 1877-78 & The Transcript in 1887. The Transcript was established by Nat. L. Johnson (continued)		28. No. of Stories 2		7. Other Name(s)
44. Description of Environment and Outbuildings The building sits in the middle of the W 1/2 of the S side of the Queen City Square. It faces N onto 6th Street. There are no outbuildings.		29. Basement? Yes <input type="checkbox"/> No <input checked="" type="checkbox"/>		
		30. Foundation Material brick		
45 Sources of Information 1898 Atlas Sanborn Maps King History 1910 History Private interview with E. Sidwell & D. Piper, 4/81		31. Wall Construction brick		8. Other Name(s)
		32. Roof Type & Material pent, parapet		
46. Prepared by Linda Harper, HPS		33. No. of Bays Front 2 Side		
		34. Wall Treatment common bond		
47. Organization NEMO Regional Planning Comm.		35. Plan Shape rectangular		
		36. Changes (Explain in #42) Addition: <input type="checkbox"/> Altered <input checked="" type="checkbox"/> Moved: <input type="checkbox"/>		
48. Date 4/81		37. Condition Interior <input type="checkbox"/> Exterior poor - deteriorated		
		38. Preservation Underway? Yes <input type="checkbox"/> No <input checked="" type="checkbox"/>		
49. Revision Date(s)		39. Endangered? By What? Yes <input checked="" type="checkbox"/> No <input type="checkbox"/>		
		40. Visible from Public Road? Yes <input type="checkbox"/> No <input checked="" type="checkbox"/>		
49. Revision Date(s)		41. Distance from and Frontage on Road		
		42. Further Description of Important Features		

43. who sold it to J.F. Roberts during whose ownership it was managed by a Mr. Thompson & Mr. Palmer, followed by C.T. Bartlett & later Hack Ballew. In 1893 J.W. McNaught, then principal of the Queen City Schools, leased the paper, but he bought it the following year. In 1897 The Leader was established as a weekly, but it is not known who the editor or owner was. In 1916 William Saxbury was the owner/editor. In c 1917-19, the papers merged under Saxbury's estate, but a Mr. Quinn was the editor of the Leader-Transcript. In 1921-24 L. B. Osborne (PE - 27) ran the paper, and from 26-29 he owned the Monitor-Leader. The Monitor was a weekly which merged with The Leader in 1924. Other owners of the Monitor-Leader were H.A. Moore (1929-30 & 33-34), O.M. Osborne, son of L.B., (1931-32), Nat L. Johnson (1935-36), D.K. McMaine (1937-44), Anne Griffin (1945-46), & J.F. Forsythe (1947-73), Ethel Schmid was the editress for many years for J.F. Forsythe. In 1973, the paper merged with the Lancaster Excelsior.

In 1916, Everett "Toby" Roberts had purchased the building & the next one E and was operating a poultry house here. MFA Coop #300 was organized in 1925 & bought these buildings for their exchange. Everett Roberts stayed on a short time, but Lucerne Miller was the manager from late 1925 to 1960. Above the store B.W. Alexander had living quarters & an income tax office.



PRODUCE EXCHANGE.

EXIT

EXIT

INDEX

1. Description of Prairie West Township
2. Bibliography
3. Maps
4. Forms 1-13

PRAIRIE WEST TOWNSHIP

Rolling hills in the eastern part of this township, which is located in the southwest part of the County, give way to bluffs and the wide valley of the Chariton River along the western boundary. Elm and Sand Creeks as well as numerous small streams drain from east to west. Extending north to south through the center of the area is timbered bluff known as White Oak Ridge. This topography forms pasture land to the east and rich river bottom farm land to the west.

Transportation routes include 3 county roads: W and P which run east to west and H which runs north to south. The Norfolk & Western Railroad extends northwest to southeast through the northeast corner of the township.

Within the boundaries of the township there are no towns or communities. Economics rely heavily on the agriculture base with the trade center at Queen City, which is at the east border of the township. At the southwest corner was the large Rhinehart-Bowen Ranch which employed many families. At the turn of the century two small communities were in existence. Jimtown which had a post office, store, school and cemetery was in the W $\frac{1}{2}$ of Section 11, T 65 N, R 16 W. Julesburg was in Section 5, T 65 N, R 15 W and was along the railroad tracks. It was a shipping point with large stockyards & holding pens. There also was a store and post office. Nothing remains at Julesburg. The school and cemetery are at Jimtown.

Contained within the township which includes 36 square miles & sections 1-4, 9-16, 22-26, and 34-36 of T 65 N, R 16 W and sections 4-9, 16-21, and 28-33 of T 65 N, R 15 W, were 5 rural schools, only 1 of which remains. No rural churches are located in the area. In 1878 there were at least 5 saw mills but none are extant.

Buildings dating before 1910 are all frame or heavy timber. Numerous log structures once dotted the country side, however only 2 now remain. Both are outbuildings (SRW-2 & 11). Vernacular styles predominate,

especially the G, H and A types. There are no examples of any major architectural style. Dating ranges from c 1870 to 1914 with a large number built at the turn of the century.

MAJOR BIBLIOGRAPHICAL SOURCES

History of Adair, Sullivan, Putnam and Schuyler Counties, Missouri

Originally printed 1888, reprinted 1972
Stevens Publishing Co., Astoria, IL
(1888 History)

History of Northeast Missouri, 3 volumes

edited Walter Williams
Lewis Publishing Co., Chicago/New York 1913

History of Schuyler County, Missouri

edited by Swanson & Ford
W.B. Rogers Printing Co., Trenton, MO c 1910-11
(1910 History)

Illustrated Historical Atlas of Schuyler County, Missouri

Edward Brothers of Missouri
Philadelphia, PA 1878
(1878 Atlas)

Platbook of Schuyler County, Missouri

Northwest Publishing Co., Philadelphia, PA 1898
(1898 Atlas)

Schuyler County Historical Society - Archival File

W.P. Hall Museum, Lancaster, MO
(SCHS-AF)

Standard Atlas of Schuyler County, Missouri

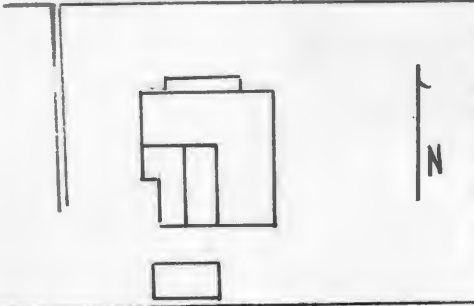
George A. Ogle & Co., Chicago, 1916
(1916 Atlas)

(Due to lack of space on the inventory forms, these sources are referred to by the abbreviation which follow them in parenthesis.)

SK-AS-005-313

Office of Historic Preservation, P.O. Box 176, Jefferson City, Missouri 65101

HISTORIC INVENTORY

<p>1. No PW - 1</p> <p>2. County Schuyler</p> <p>3. Location of Negatives NEMO Regional Planning Comm.</p>	<p>4. Present Name(s) Johnson Property</p> <p>5. Other Name(s)</p>	1. No.	
<p>6. Specific Location NW$\frac{1}{4}$ of SW$\frac{1}{4}$ of Section 9 T 65 N, R 15 W</p> <p>7. City or Town II Rural, Township & Vicinity Prairie West</p> <p>8. Site Plan with North Arrow COUNTY ROAD P</p>  <p>9. Coordinates UTM Lat Long 15/534920/4477860</p>	<p>16. Thematic Category</p> <p>17. Date(s) or Period c 1870</p> <p>18. Style or Design G type</p> <p>19. Architect or Engineer</p> <p>20. Contractor or Builder</p> <p>21. Original Use, if apparent Residence</p> <p>22. Present Use Abandoned</p> <p>23. Ownership Public <input type="checkbox"/> Private <input checked="" type="checkbox"/></p> <p>24. Owner's Name & Address, if known William A. Johnson Kirksville, MO 63501</p> <p>25. Open to Public? Yes <input type="checkbox"/> No <input checked="" type="checkbox"/></p> <p>26. Local Contact Person or Organization NEMO Regional Planning Comm.</p> <p>27. Other Surveys in Which Included</p>	<p>28. No. of Stories 1$\frac{1}{2}$</p> <p>29. Basement? Yes <input type="checkbox"/> No <input checked="" type="checkbox"/></p> <p>30. Foundation Material Stone</p> <p>31. Wall Construction timber frame</p> <p>32. Roof Type & Material gable, asphalt sh.</p> <p>33. No. of Bays Front 5 Side 4</p> <p>34. Wall Treatment composition siding</p> <p>35. Plan Shape L</p> <p>36. Changes (Explain in #42) Addition <input checked="" type="checkbox"/> Altered <input checked="" type="checkbox"/> Moved <input type="checkbox"/></p> <p>37. Condition Interior poor Exterior fair</p> <p>38. Preservation Underway? Yes <input type="checkbox"/> No <input checked="" type="checkbox"/></p> <p>39. Endangered? By What? Yes <input checked="" type="checkbox"/> No <input type="checkbox"/> abandoned</p> <p>40. Visible from Public Road? Yes <input checked="" type="checkbox"/> No <input type="checkbox"/></p> <p>41. Distance from and Frontage on Road</p>	2. County
<p>42. Further Description of Important Features A new, 3 bay, pent porch has a concrete stoop and wrought iron columns, and caps the central entrance with its long transom & side lights. The door above in the gable peak now is without a balcony. The squarish 6/6 windows have molded pedimented headers. There are 2 windows on the E & W ends of the main block, an unusually motif for the area. Projecting to the S is a 1$\frac{1}{2}$ story, gabled ell with a pent room to its E. An L shaped pent porch at the SE corner has been enclosed. Plain millwork is on the interior. There are 2 doors with arched top (continued)</p>	<p>43. History and Significance As early as 1878 James Stacy owned 260 acres & a residence on this property. It was probably James who built this house. Later (1898) W.L. Stacy, a son owned this residence. W.L. was married twice. His 1st wife was Harriet; his 2nd was Emma. Seven sons were born, but by 1916 the acreage had become the property of Elias Bert Johnson. He was the son of Judge Elias & Harriet Lavanchia Bozarth who were (continued)</p>	4. Present Name(s)	
<p>44. Description of Environment and Outbuildings Facing N onto County Road P, the house sits close to the road. Large evergreens now obscure the entrance. A garage is to the NW, a board & batten gabled frame shed is to the S, & a large barn is to the E.</p>	<p>45. Sources of Information 1910 History 1878, 1898, 1916 Atlas Letter from E.M. Kennon, 3/81 Private interview with E. Johnson, 5/81</p>	<p>46. Prepared by Linda Harper, HPS</p> <p>47. Organization NEMO Regional Planning Comm</p> <p>48. Date 3/81</p> <p>49. Revision Date(s) 5/81</p>	5. Other Name(s)

42. panels. The central hall has a stair which is very plain. Stoves were used to heat the house.
43. married in 1868. (See PW3). Elias B. married Sarah Gilliland (sister to George Gilliland, land speculator). They had 3 children Ruth, Edgar & Novea. When E.B. died c. 1940, the land was divided & Ruth (Mrs. Bernie Deierling) acquired the house. She never lived there but rented it to her daughter Betty & her husband William A. Johnson. They lived here many years. It has been vacant about 5 years.







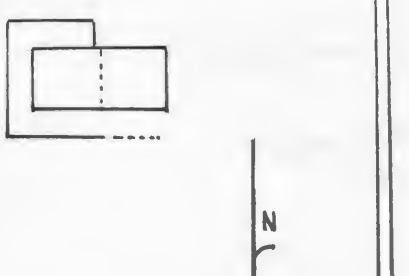




SK-AS-005-314

Office of Historic Preservation, P.O. Box 176, Jefferson City, Missouri 65101

HISTORIC INVENTORY

1 No Pw 2		4. Present Name(s) Johnson Property	
2 County Schuyler		5 Other Name(s) Jackson Place, Steen Place	
3 Location of Negatives NEMO Regional Planning Comm.			
6 Specific Location SE $\frac{1}{4}$ of SE $\frac{1}{4}$ of Section 8 T65N, R15W		16. Thematic Category	
		17 Date(s) or Period c 1875	
7 City or Town If Rural, Township & Vicinity Prairie West		18 Style or Design Vernacular	
8. Site Plan with North Arrow 		19. Architect or Engineer	
		20. Contractor or Builder Andrew Jackson	
		21. Original Use, if apparent Barn	
		22 Present Use Outbuilding	
9 Coordinates UTM Lat Long 15/534260/4477370		23 Ownership Public <input type="checkbox"/> Private <input checked="" type="checkbox"/>	
10 Site <input type="checkbox"/> Building <input checked="" type="checkbox"/> Structure <input type="checkbox"/> Object <input type="checkbox"/>		24 Owner's Name & Address, if known Bill Johnson 11 Shockey Tr. Ct. Kirksville, MO 63501	
11. On National Register? Yes <input type="checkbox"/> No <input checked="" type="checkbox"/>		25. Open to Public? Yes <input type="checkbox"/> No <input checked="" type="checkbox"/>	
12 Is It Eligible? Yes <input checked="" type="checkbox"/> No <input type="checkbox"/>		26. Local Contact Person or Organization NEMO Regional Planning Comm.	
13 Part of Estab Hist Dist.? Yes <input type="checkbox"/> No <input checked="" type="checkbox"/>		27. Other Surveys in Which Included	
14 District Potent'l? Yes <input type="checkbox"/> No <input checked="" type="checkbox"/>			
15 Name of Established District		28. No. of Stories 1 $\frac{1}{2}$	
		29. Basement? Yes <input type="checkbox"/> No <input checked="" type="checkbox"/>	
		30. Foundation Material stone piers	
		31. Wall Construction log	
		32. Roof Type & Material gable, asphalt sh.	
		33. No. of Bays Front 1 Side 3	
		34. Wall Treatment board and batten	
		35. Plan Shape rectangular	
		36. Changes (Explain in #42) Addition <input checked="" type="checkbox"/> Altered <input type="checkbox"/> Moved <input type="checkbox"/>	
		37. Condition Interior fair Exterior fair	
		38. Preservation Underway? Yes <input type="checkbox"/> No <input checked="" type="checkbox"/>	
		39. Endangered? By What? Yes <input checked="" type="checkbox"/> No <input type="checkbox"/> abandoned	
		40. Visible from Public Road? Yes <input checked="" type="checkbox"/> No <input type="checkbox"/>	
		41. Distance from and Frontage on Road	

42. Further Description of Important Features Hewn logs approximately 10" x 6" are joined by $\frac{1}{2}$ dovetail notching and form 2 cribs approximately 18' x 19' each. An interior log wall is integrally notched into the side walls. The gable roof is supported on sawn rafters placed on a wide projecting top drip course. No chinking remains. On the W & E ends is a single large opening with smaller hay loft opening above. On the N is a door and 2 window openings. The S facade has a window and door opening in each section. Built so one could walk E to W through the barn, the interior wall has a wide central opening and retains its (over)

43 History and Significance Andrew Jackson was a farmer and stock raiser. Born in 1830 in Indiana to Samuel (d 1840) and Margaret White (d 1866) Jackson, he moved to Macon County, Missouri in 1840. In 1857 he married Melissa J. Phipps, daughter of William and Lavina Phipps of Kentucky. They had 8 children: Benjamin, Sarah, Mary, William, James, Fannie, Maggie and Andrew O. During the war, Andrew served in Company M, Northeast Missouri Militia in (over)

44 Description of Environment and Outbuildings The barn sits in an open pasture on the E side of a graveled county road. It is $\frac{1}{4}$ mile N of the Norfolk and Western Railroad Tracks. Evidence of a residence is just to the SW of the barn.

45 Sources of Information

1878, 1898, 1916 Atlas
1888 History
Personal Interview with Cecil Steen, 5/81

46. Prepared by

Linda Harper, HPS

47. Organization NEMO

Regional Planning Comm

48. Date

3/81

49 Revision Date(s)

5/81

42. its original plank $\frac{1}{2}$ gate. Square wrought nails attached the vertical board and batten siding exterior sheathing which is now almost gone. Across the E facade and wrapping around the N and S corners is a pent, lean-to section. The SE part is enclosed.

43. 1862 and in 1864 in Company H, 42nd Missouri Infantry as a Corporal. Following the war, the family moved to Schuyler County (1866) where they rented land for six years. They then purchased this property and by 1888 had a 320 acre farm. It is speculated that this barn was built shortly after the land was purchased in 1872. By 1898 the Atlas indicates a residence and farm owned by Andrew Jackson, but it is unclear if it is Andrew Jr. or Sr.

By 1916 it belonged to a E. E. Naylor. Before 1920, Mathew and Fannie Martin Steen were living here in the large 2 story frame house which sat just SW of the barn. Fannie was Mat's 2nd wife. They lived there until c 1945 when they moved to Julesburg. A son, Warren and his wife, Dora Pickens lived there awhile until the house burnt. They then sold this property (80 acres) to Bill Johnson, the present owner, c 1950.

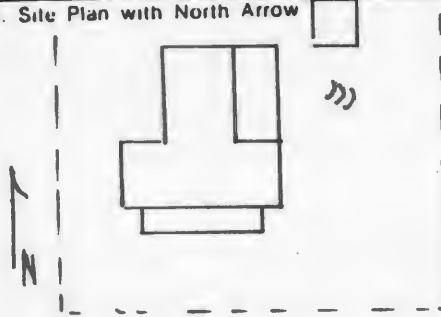




SK-AS-005-315

Office of Historic Preservation, P.O. Box 176, Jefferson City, Missouri 65101

HISTORIC INVENTORY

1. No. PW - 3		4. Present Name(s) Bruner Residence		1. No.
2. County Schuyler		5. Other Name(s)		
3. Location of Negatives NEMO Regional Planning Comm.		Johnson Place		
6. Specific Location SW $\frac{1}{4}$ of NW $\frac{1}{4}$ of Section 1 T 65 N, R 16 W		16. Thematic Category		2. County
7. City or Town If Rural, Township & Vicinity Prairie West		17. Date(s) or Period c 1895		
8. Site Plan with North Arrow 		18. Style or Design Vernacular		
9. Coordinates - UTM Lat Long 15/529935/4479650		19. Architect or Engineer		4. Present Name(s)
10. Site <input type="checkbox"/> Building <input checked="" type="checkbox"/> Structure <input type="checkbox"/> Object <input type="checkbox"/>		20. Contractor or Builder		
11. On National Register? Yes <input type="checkbox"/> No <input checked="" type="checkbox"/>		21. Original Use, if apparent Residence		
12. Is It Eligible? Yes <input checked="" type="checkbox"/> No <input type="checkbox"/>		22. Present Use Residence		5. Other Name(s)
13. Part of Estab. Hist. Dist.? Yes <input type="checkbox"/> No <input checked="" type="checkbox"/>		23. Ownership Public <input type="checkbox"/> Private <input checked="" type="checkbox"/>		
14. District Potent'l? Yes <input type="checkbox"/> No <input checked="" type="checkbox"/>		24. Owner's Name & Address, if known Lowell Bruner Rt. 1 Glenwood, MO 63541		
15. Name of Established District		25. Open to Public? Yes <input type="checkbox"/> No <input checked="" type="checkbox"/>		5. Other Name(s)
42. Further Description of Important Features Two steeply pitched gabled wall dormers accent the front facade. A later (1920's) porch with battered columns extends across this facade & caps the 2 entrances. Each dormer has an entrance which retain ornate Eastlake interior doors but no balcony remains. Windows vary but most are 1/1 and attenuated. There are both pedimented & trabeated headers. A 1 story gabled ell is to the rear. It has a pent room to its E.		26. Local Contact Person or Organization NEMO Regional Planning Comm.		
43. History and Significance Elias Johnson was the son of Joseph (b. 1810, d. 1904) & Sarah J. Brewer (b. 1821, d. 1905) Johnson who were married in 1835. One of 10 children, Elias was born in 1843 in Indiana, but came to Schuyler County with the family in 1845, settling NE of Jimtown. He served in the 18th Missouri Volunteers during the Civil War & was discharged in 1865. He returned to farming & was a cooper by trade. In 1868 (continued)		27. Other Surveys in Which Included		
44. Description of Environment and Outbuildings The house faces S & is $\frac{1}{4}$ mile N of the main road. Originally the lane it is on was a county road which extended N but due to the closing of a bridge N on Elm Creek the lane now goes only to this property. To the NE and within the fenced house yard is a frame, gabled shed & a cellar. Other outbuildings (continued)		28. No. of Stories 1 $\frac{1}{2}$		5. Other Name(s)
45. Sources of Information 1878, 1898, 1916 Atlas 1910 History Private interview with E. Johnson, 5/81		29. Basement? Yes <input type="checkbox"/> No <input checked="" type="checkbox"/>		
		30. Foundation Material poured concrete		
		31. Wall Construction frame		5. Other Name(s)
		32. Roof Type & Material gable, asphalt sh.		
		33. No. of Bays Front 4 Side 2		
		34. Wall Treatment composition siding		5. Other Name(s)
		35. Plan Shape L		
		36. Changes (Explain in #42) Addition <input type="checkbox"/> Altered <input checked="" type="checkbox"/> Moved <input type="checkbox"/>		
		37. Condition Interior Exterior fair		5. Other Name(s)
		38. Preservation Underway? Yes <input type="checkbox"/> No <input checked="" type="checkbox"/>		
		39. Endangered? By What? Yes <input type="checkbox"/> No <input checked="" type="checkbox"/>		
		40. Visible from Public Road? Yes <input checked="" type="checkbox"/> No <input type="checkbox"/>		5. Other Name(s)
		41. Distance from and Frontage on Road		
		46. Prepared by Linda Harper, HPS		
		47. Organization NEMO Regional Planning Comm.		5. Other Name(s)
		48. Date 3/81		
		49. Revision Date(s) 5/81		

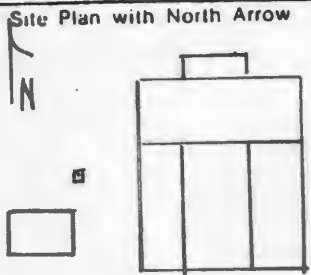
43. he married Harriet Lavanchie Bozarth & to this union was born 9 children. Harriet died in 1882 & he married Samantha Jane Brown in 1895. He may have built this house for his new bride. He was a successful farmer & stock raiser owning 156 acres, but by 1910 he had son Elijah M. in charge of the farm. Between 1904-08 Elias served as a County Judge. It is thought Elijah continued to live here until his death. The Bruner's purchased the "old Johnson place" in 1950, and have lived here since.
44. are to the W & across the road to the S.





Office of Historic Preservation, P.O. Box 176, Jefferson City, Missouri 65101

HISTORIC INVENTORY

1. No. PW - 4		4. Present Name(s) Keay Residence		1. No.	
2. County Schuyler		5. Other Name(s)		2. County	
3. Location of Negatives NEMO Regional Planning Comm.		Berry Residence		4. Present Name(s)	
6. Specific Location SW 1/4 of NE 1/4 of Section 3 T 65 N, R 16 W		16. Thematic Category		28. No. of Stories 1 1/2	
7. City or Town II Rural, Township & Vicinity Prairie West		17. Date(s) or Period c. 1880, 1907		29. Basement? Yes <input type="checkbox"/> No <input checked="" type="checkbox"/>	
8. Site Plan with North Arrow 		18. Style or Design G type with Queen Anne affinities		30. Foundation Material concrete block	
9. Coordinates UTM Lat Long 15/527440/4479730		19. Architect or Engineer		31. Wall Construction frame	
10. Site: <input type="checkbox"/> Building <input checked="" type="checkbox"/> Structure: <input type="checkbox"/> Object <input type="checkbox"/>		20. Contractor or Builder Peter Crockett Berry		32. Roof Type & Material gable, asphalt sh.	
11. On National Register? Yes <input type="checkbox"/> No <input checked="" type="checkbox"/>		21. Original Use, if apparent Residence		33. No. of Bays Front 4 Side 5	
12. Is it Eligible? Yes <input checked="" type="checkbox"/> No <input type="checkbox"/>		22. Present Use Residence		34. Wall Treatment clapboard	
13. Part of Estab. Hist. Dist.? Yes <input type="checkbox"/> No <input checked="" type="checkbox"/>		23. Ownership Public <input type="checkbox"/> Private <input checked="" type="checkbox"/>		35. Plan Shape rectangular	
14. District Potent'l? Yes <input type="checkbox"/> No <input checked="" type="checkbox"/>		24. Owner's Name & Address, if known Mary Keay Rt. 1 Glenwood, MO 63541		36. Changes (Explain in #42) Addition <input checked="" type="checkbox"/> Altered <input type="checkbox"/> Moved <input type="checkbox"/>	
15. Name of Established District		25. Open to Public? Yes <input type="checkbox"/> No <input checked="" type="checkbox"/>		37. Condition Interior good Exterior good	
42. Further Description of Important Features An ornate Eastlake porch with floral brackets & turned posts and a spindle balustrade above highlights the front (N) facade. It caps paired entrances with an entrance in the gable peak above. Windows are trabeated & 2/2. The 1 story rear ell was originally an A type with paired entrances & a central chimney. A pent room is across its W facade and a screened, pent porch extends along its E facade. This porch retains its Eastlake detailing.		26. Local Contact Person or Organization NEMO Regional Planning Comm.		38. Preservation Underway? Yes <input type="checkbox"/> No <input checked="" type="checkbox"/>	
43. History and Significance Peter (b. 1834, d. 1922) came from Virginia with his parents & settled in Putnam County where they had a lumber business & sawmill. As a young man he also taught school a few years in that county. About 1860 he married Nancy Ralls who was born 1835 in Florida (Monroe County), Missouri & was a schoolmate of Mark Twain. She was noted as a weaver of fine cloth. They had 4 sons & settled in a log (continued)		27. Other Surveys in Which Included		39. Endangered? By What? Yes <input type="checkbox"/> No <input checked="" type="checkbox"/>	
44. Description of Environment and Outbuildings It sits 1/4 mile W of County Road H, and faces N. Located on the top of a ridge, the Chariton River & its Valley are 1/2 mile to the W. At the SW corner of the house is a well & a gabled, frame shed. Outbuildings are to the S & SW. A new ranch style home is to the N.		45. Sources of Information 1878, 1898, 1916 Atlas 1888, 1910 History Private interview with M. Keay, 3/81		40. Visible from Public Road? Yes <input checked="" type="checkbox"/> No <input type="checkbox"/>	
		46. Prepared by Linda Harper, HPS		41. Distance from and Frontage on Road	
		47. Organization NEMO Regional Planning Comm.		48. Date 3/81	
		49. Revision Date(s)			
				5. Other Name(s)	

43. house. About 1880 they added the 1½ story frame section to the front. In c. 1907-08, the older log section was removed & used as a granary. P.C. had built a frame house to the S for a son but it was not being used. He then moved it up & attached it as a rear ell to the front block. This is as the house is today. P.C. Berry served as a Representative to the Missouri Legislature from this area in 1882 - 84. Later a son, Alfred inherited the Berry property. Alfred (b. 1872 - d. 1964) married Cora Baldwin in 1898. They had 7 children & continued the farming operation by raising grains, cattle & horses. The current owner is a daughter of Alfred & Cora. She is a retired nurse. She had done minor repairs & remodeling, including adding a bath. The new house to the N belongs to Edgar Lee Berry, a grandson of Alfred.

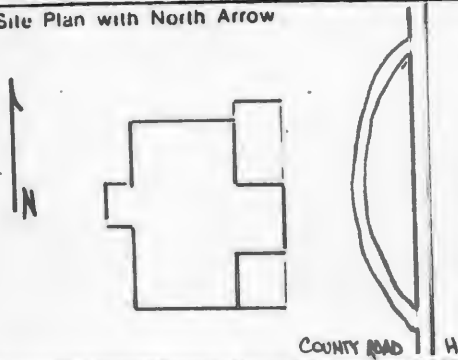






Office of Historic Preservation, P.O. Box 176, Jefferson City, Missouri 65101

HISTORIC INVENTORY

1 No PW - 5		4. Present Name(s) Berry Property		1. No.
2 County Schuyler		5 Other Name(s)		
3 Location of Negatives NEMO Regional Planning Comm.		Jintown School		
6 Specific Location NE 1/4 to NW 1/4 of Section 11 T 65 N, R 16 W		16. Thematic Category		2. County
7 City or Town If Rural, Township & Vicinity Prairie West		17 Date(s) or Period c. 1914		
8. Site Plan with North Arrow 		18. Style or Design Vernacular with Bungaloid affinities		
9 Coordinates UTM Lat Long 15/528600/4478510		19. Architect or Engineer		4. Present Name(s)
10. Site Structure Building Object		20. Contractor or Builder		
11. On National Register? Yes No <input checked="" type="checkbox"/>		21. Original Use, if apparent School		
12. Is it Eligible? Yes <input checked="" type="checkbox"/> No		22 Present Use Abandoned		5. Other Name(s)
13 Part of Estab. Yes Hist. Dist.? No <input checked="" type="checkbox"/>		23 Ownership Public Private <input checked="" type="checkbox"/>		
14. District Potent'l? Yes No <input checked="" type="checkbox"/>		24. Owner's Name & Address, if known Wallace Berry Rt. 1 Glenwood, MO 63541		
15. Name of Established District		25. Open to Public? Yes No <input checked="" type="checkbox"/>		6. Other Name(s)
42. Further Description of Important Features The basic T-shaped block has a carport/deck at its SE corner, a frame deck & garage at the NE corner & a 1 story hip roofed bay with a basement level entrance on the W. Windows are 1/1 & trabeated. There are 6 grouped together on the N & S facades & 4 windows are to the W. The front single leaf entrance with transom is inset into an umbrage on the projecting front bay. Flanking windows are small with multi light top panes. Sitting on a raised foundation with small exposed half windows, the building is also embellished by capped corner boards, a (continued)		26. Local Contact Person or Organization NEMO Regional Planning Comm.		
43. History and Significance The original school for this area was located S of the cemetery, built of logs & known as the Shacklett School. In 1871 the land was given by John W. Johnson By 1878 it was known as the Jintown School & sat N of the cemetery on the E side of the road. Jintown District #49 & White Oak #48 consolidated in 1914. 5 acres of land was purchased from George Gilliland & the new school was built. It housed (continued)		27. Other Surveys in Which Included		
44. Description of Environment and Outbuildings Facing E, the building sits on an embankment & on a circle drive. It is located on the W side of County Road H. No outbuildings remain.		28. No. of Stories 1		7. Other Name(s)
45 Sources of Information 1878, 1898, 1916 Atlas SCHS-AF-Schools		29. Basement? Yes <input checked="" type="checkbox"/> No		
46. Prepared by Linda Harper, HPS		30. Foundation Material molded concrete block		
47. Organization NEMO Regional Planning Comm.		31. Wall Construction frame		8. Other Name(s)
48. Date 3/81		32. Roof Type & Material irreg. asphalt sh.		
49. Revision Date(s)		33. No. of Bays Front 1 Side 3		
46. Prepared by Linda Harper, HPS		34. Wall Treatment narrow clapboard		9. Other Name(s)
47. Organization NEMO Regional Planning Comm.		35. Plan Shape irregular		
48. Date 3/81		36. Changes Addition <input checked="" type="checkbox"/> (Explain in #42) Altered <input checked="" type="checkbox"/> Moved		
49. Revision Date(s)		37. Condition Interior Exterior fair		10. Other Name(s)
46. Prepared by Linda Harper, HPS		38. Preservation Underway? Yes No <input checked="" type="checkbox"/>		
47. Organization NEMO Regional Planning Comm.		39. Endangered? By What? Yes <input checked="" type="checkbox"/> No		
48. Date 3/81		40. Visible from Public Road? Yes <input checked="" type="checkbox"/> No		11. Other Name(s)
49. Revision Date(s)		41. Distance from and Frontage on Road		
46. Prepared by Linda Harper, HPS		42. Further Description of Important Features The basic T-shaped block has a carport/deck at its SE corner, a frame deck & garage at the NE corner & a 1 story hip roofed bay with a basement level entrance on the W. Windows are 1/1 & trabeated. There are 6 grouped together on the N & S facades & 4 windows are to the W. The front single leaf entrance with transom is inset into an umbrage on the projecting front bay. Flanking windows are small with multi light top panes. Sitting on a raised foundation with small exposed half windows, the building is also embellished by capped corner boards, a (continued)		
47. Organization NEMO Regional Planning Comm.		43. History and Significance The original school for this area was located S of the cemetery, built of logs & known as the Shacklett School. In 1871 the land was given by John W. Johnson By 1878 it was known as the Jintown School & sat N of the cemetery on the E side of the road. Jintown District #49 & White Oak #48 consolidated in 1914. 5 acres of land was purchased from George Gilliland & the new school was built. It housed (continued)		12. Other Name(s)
48. Date 3/81		44. Description of Environment and Outbuildings Facing E, the building sits on an embankment & on a circle drive. It is located on the W side of County Road H. No outbuildings remain.		
49. Revision Date(s)		45. Sources of Information 1878, 1898, 1916 Atlas SCHS-AF-Schools		

42. raking cornice, front gable end with returns & small arched attic motif & a small hip roofed cupola. The interior has been altered into a residence & living area.
43. 8 grades plus 2 years of high school. I. Hess served as the 1st high school principal & Margaret White supervised the grade school section. Upon completing these grades, students attended the Glenwood High School. In 1933, the high school section was discontinued & the school totally closed in 1963. It was then purchased by Welcome Berry & converted into a family dwelling.

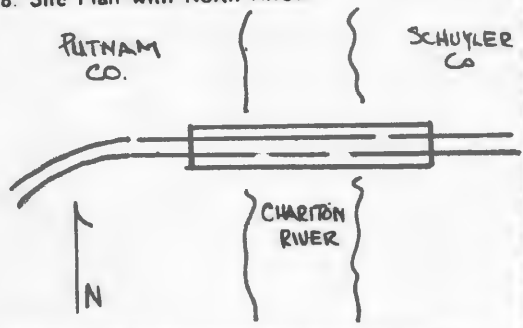




SK-AS 005 318

Office of Historic Preservation, P.O. Box 176, Jefferson City, Missouri 65101

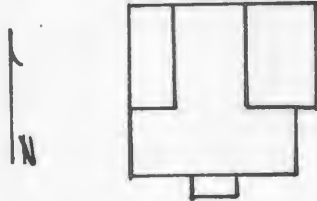
HISTORIC INVENTORY

1. No. PW - 6		4. Present Name(s) Chariton River Bridge		1. No.
2. County Schuyler		5. Other Name(s)		
3. Location of Negatives NEMO Regional Planning Comm.				
6. Specific Location NE 1/4 of NE 1/4 of Section 17 T 65 N, R 16 W		16. Thematic Category		2. County
		17. Date(s) or Period c 1900		
7. City or Town If Rural, Township & Vicinity Prairie West		18. Style or Design Truss		4. Present Name(s)
8. Site Plan with North Arrow 		19. Architect or Engineer		
9. Coordinates UTM Lat Long 15/524580/4476940		20. Contractor or Builder		5. Other Name(s)
		21. Original Use, if apparent Road Bridge		
10. Site: <input type="checkbox"/> Building <input type="checkbox"/> Structure <input checked="" type="checkbox"/> Object <input type="checkbox"/>		22. Present Use Road Bridge		
		23. Ownership Public <input checked="" type="checkbox"/> Private <input type="checkbox"/>		
11. On National Register? Yes <input type="checkbox"/> No <input checked="" type="checkbox"/> 12. Is it Eligible? Yes <input checked="" type="checkbox"/> No <input type="checkbox"/>		24. Owner's Name & Address, if known Schuyler County Court Schuyler County Courthouse Lancaster, MO 63548		
		25. Open to Public? Yes <input checked="" type="checkbox"/> No <input type="checkbox"/>		
13. Part of Estab. Hist. Dist.? Yes <input type="checkbox"/> No <input checked="" type="checkbox"/> 14. District Potent'l? Yes <input type="checkbox"/> No <input checked="" type="checkbox"/>		26. Local Contact Person or Organization NEMO Regional Planning Comm.		
		27. Other Surveys in Which Included		
15. Name of Established District		28. No. of Stories		
		29. Basement? Yes <input type="checkbox"/> No <input type="checkbox"/>		
42. Further Description of Important Features Supported on cylindrical steel & concrete pilings the bridge has a wood deck. It is 1 lane wide & measures approximately 15' x 90'. It is a Pratt, through truss bridge with top lateral and portal bracing, and inclined end posts. It also has diagonal side bracing & a grate railing.		30. Foundation Material steel & concrete piling		
		31. Wall Construction steel super structure		
43. History and Significance		32. Roof Type & Material		
		33. No. of Bays Front Side		
44. Description of Environment and Outbuildings Extending E to W across the Chariton River, the bridge is 1 mile W of the new canal & at the Western edge of the valley area. It connects Schuyler (E) & Putnam (W) counties.		34. Wall Treatment		
		35. Plan Shape		
45. Sources of Information		36. Changes (Explain in #42) Addition <input type="checkbox"/> Altered <input type="checkbox"/> Moved <input type="checkbox"/>		
		37. Condition Interior fair Exterior fair		
46. Prepared by Linda Harper, HPS		38. Preservation Underway? Yes <input type="checkbox"/> No <input checked="" type="checkbox"/>		
		39. Endangered? By What? Yes <input type="checkbox"/> No <input checked="" type="checkbox"/>		
47. Organization NEMO Regional Planning Comm.		40. Visible from Public Road? Yes <input checked="" type="checkbox"/> No <input type="checkbox"/>		
		41. Distance from and Frontage on Road		
48. Date 3/81		49. Revision Date(s)		



Office of Historic Preservation, P.O. Box 176, Jefferson City, Missouri 65101

HISTORIC INVENTORY

1 No PW - 7		4. Present Name(s) Eason Property		1. No
2 County Schuyler		5 Other Name(s)		
3 Location of Negatives NEMO Regional Planning Comm. Berry Residence, Eason Residence				
6 Specific Location SE $\frac{1}{4}$ of SW $\frac{1}{4}$ of Section 10 T 65 N, R 16 W		16. Thematic Category		2. County
7 City or Town If Rural, Township & Vicinity Prairie West		17 Date(s) or Period c. 1880's		
8. Site Plan with North Arrow 		18 Style or Design Carpenter Gothic		
		19. Architect or Engineer		4. Present Name(s)
		20. Contractor or Builder Charles Berry		
		21. Original Use, if apparent Residence		
		22 Present Use Abandoned		5. Other Name(s)
		23 Ownership Public <input type="checkbox"/> Private <input checked="" type="checkbox"/>		
		24. Owner's Name & Address, if known John Eason Rt. 2 Queen City, MO 63561		
9 Coordinates UTM Lat Long 15/527300/4477015		25. Open to Public? Yes <input type="checkbox"/> No <input checked="" type="checkbox"/>		2. County
10. Site <input type="checkbox"/> Building <input checked="" type="checkbox"/> Structure <input type="checkbox"/> Object <input type="checkbox"/>		26. Local Contact Person or Organization NEMO Regional Planning Comm.		
11. On National Register? Yes <input type="checkbox"/> No <input checked="" type="checkbox"/> 12. Is it Eligible? Yes <input checked="" type="checkbox"/> No <input type="checkbox"/>		27. Other Surveys in Which Included		
13 Part of Estab. Yes <input type="checkbox"/> Hist. Dist.? No <input checked="" type="checkbox"/> 14. District Potent'l? Yes <input type="checkbox"/> No <input checked="" type="checkbox"/>		30. Foundation Material stone, brick		4. Present Name(s)
15. Name of Established District		31. Wall Construction frame		
		32. Roof Type & Material gable, asphalt sh.		
		33. No. of Bays Front 3 Side 2		5. Other Name(s)
		34. Wall Treatment composition siding		
		35. Plan Shape rectangular		
		36. Changes (Explain in #42) Addition <input checked="" type="checkbox"/> Altered <input type="checkbox"/> Moved <input type="checkbox"/>		2. County
		37. Condition Interior Exterior fair		
		38. Preservation Underway? Yes <input type="checkbox"/> No <input checked="" type="checkbox"/>		
		39. Endangered? By What? Yes <input checked="" type="checkbox"/> No <input type="checkbox"/> abandoned		4. Present Name(s)
		40. Visible from Public Road? Yes <input checked="" type="checkbox"/> No <input type="checkbox"/>		
		41. Distance from and Frontage on Road		
42. Further Description of Important Features Architectural details which exemplify the Carpenter Gothic motifs include a steeply pitched gable wall dormer, label type hood molds over the central entrances at each level & the 1/1 windows, and a quadra-foil & cutwork detail on the 1 bay front (S) porch. This porch has a panelled frieze & turned posts. Other details are obscured by the application of composition siding. A 1 $\frac{1}{2}$ story ell projects to the rear & has pent rooms to the E & W.				
43. History and Significance The property belonged to M. Sweet in 1878. By 1898, Charles H. Berry had purchased the property & built this house. C.H. was the son of P.C. & Nancy Ralls Berry (PW4) who were married in c. 1860. He was born in 1863. By 1910 he was living at Worthington. About 1915, Hatch Eason & his new bride, Lilian Scurlock made this their home. They raised a family here & did general farming. Hatch Eason continued (continued)				
44. Description of Environment and Outbuildings The house faces S. A well is at its NW corner. Three small frame, gabled out buildings are to the N. A large barn is to the NW. The house sits on a bluff with the river valley extending 3/4 mile to the W to the Chariton River Canal.				
45 Sources of Information 1878, 1898, 1916 Atlas 1910 History Private interview with John Eason 3/81		46. Prepared by Linda Harper, HPS 47. Organization NEMO Regional Planning Comm. 48. Date 3/81 49. Revision Date(s)		

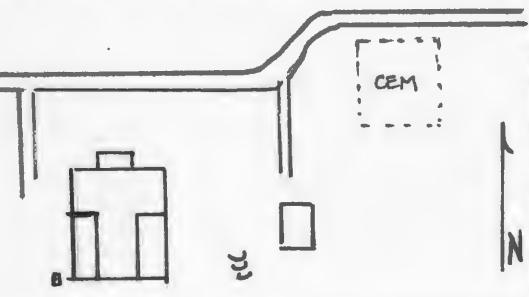
43. to live here until his death in 1979, when the property went to his son, John. It has been abandoned since. (Hatch was a son of John G. Eason - see PW8.)







HISTORIC INVENTORY

1. No. Pw 8		4. Present Name(s) Followwill Residence		1. No.	
2. County Schuyler		5. Other Name(s)			
3. Location of Negatives NEMO Regional Planning Comm.		Eason Residence			
6. Specific Location NW $\frac{1}{4}$ of NE $\frac{1}{4}$ of Section 15 T 65 N, R 16 W		16. Thematic Category		28. No. of Stories 1 $\frac{1}{2}$	
7. City or Town II Rural, Township & Vicinity Prairie West		17. Date(s) or Period c. 1900		29. Basement? Yes <input type="checkbox"/> No <input checked="" type="checkbox"/>	
8. Site Plan with North Arrow		18. Style or Design G type with Queen Anne affinities		30. Foundation Material concrete	
		19. Architect or Engineer		31. Wall Construction frame	
9. Coordinates UTM Lat Long 15/527580/4476860		20. Contractor or Builder		32. Roof Type & Material gable, asphalt sheet	
10. Site <input type="checkbox"/> Building <input type="checkbox"/> Structure <input type="checkbox"/> Object <input type="checkbox"/>		21. Original Use, if apparent Residence		33. No. of Bays Front 3 Side 3	
11. On National Register? Yes <input type="checkbox"/> No <input checked="" type="checkbox"/>		22. Present Use Residence		34. Wall Treatment clapboard	
12. Is It Eligible? Yes <input checked="" type="checkbox"/> No <input type="checkbox"/>		23. Ownership Public <input type="checkbox"/> Private <input checked="" type="checkbox"/>		35. Plan Shape rectangular	
13. Part of Estab. Hist. Dist.? Yes <input type="checkbox"/> No <input checked="" type="checkbox"/>		24. Owner's Name & Address, if known J. D. Followwill Route 2 Queen City, MO 63561		36. Changes (Explain in #42) Addition <input type="checkbox"/> Altered <input type="checkbox"/> Moved <input type="checkbox"/>	
14. District Potent'l? Yes <input type="checkbox"/> No <input checked="" type="checkbox"/>		25. Open to Public? Yes <input type="checkbox"/> No <input checked="" type="checkbox"/>		37. Condition Interior good Exterior good	
15. Name of Established District		26. Local Contact Person or Organization NEMO Regional Planning Comm.		38. Preservation Underway? Yes <input type="checkbox"/> No <input checked="" type="checkbox"/>	
		27. Other Surveys in Which Included		39. Endangered? By What? Yes <input type="checkbox"/> No <input checked="" type="checkbox"/>	
				40. Visible from Public Road? Yes <input checked="" type="checkbox"/> No <input type="checkbox"/>	
				41. Distance from and Frontage on Road	
42. Further Description of Important Features A small sunburst is over the entrance in the central gable wall dormer. This entrance, the central entrance below and the 1/1 windows have molded label-type hoodmolds. Capping the front primary entrance is an ornate Eastlake porch with spindle brackets and frieze and turned posts. Capped corner boards support a plain cornice which rakes at the gable ends. Pent additions are to the E and W of the 1 $\frac{1}{2}$ story gabled rear ell.					
43. History and Significance Samuel G and Mary L. Eason were from Virginia. They were married in 1832, came to Schuyler County in 1834, and entered 340 acres in this area. A son, John Goodson, was born in 1842. He married Alivesta A. Boggs (b. 1845), daughter of Louis Boggs, in 1866 and they had 10 children. About the turn of the century, they built this new house on his 386 acre farm where he did general farming and raised excellent draft horses. (Over					
44. Description of Environment and Outbuildings The residence is at a jog in the road and faces N. To its NE is the small Eason Family Cemetery. A cellar and garage are to the E of the house. Outbuildings are to the SW and W.					
45. Sources of Information 1878, 1898, 1916 Atlas 1910 History Personal Interview with John Eason 3/81					
46. Prepared by Linda Harper, HPS					
47. Organization NEMO Regional Planning Comm.					
48. Date 3/81 49. Revision Date(s)					

2. County

4. Present Name(s)

5. Other Name(s)

43. He served the community as school director for several years. After the deaths of Mr. and Mrs. Eason, a daughter, Ida Bell continued to live there until c. 1951 when the current owners purchased the farm and dwelling.

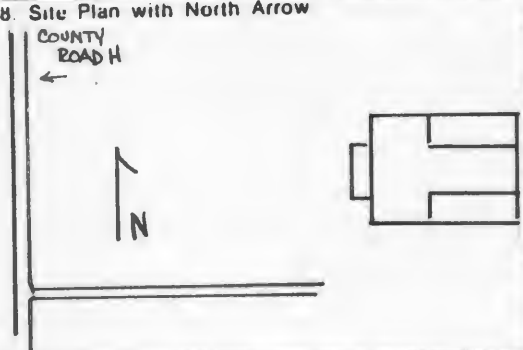




SK-AS-005-321

Office of Historic Preservation, P.O. Box 176, Jefferson City, Missouri 65101

HISTORIC INVENTORY

1. No Pw 9		4. Present Name(s) McElhinney Residence		1. No.
2. County Schuyler		5. Other Name(s)		
3. Location of Negatives NEMO Regional Planning Comm.		Followell Residence		
6. Specific Location SW $\frac{1}{4}$ of NW $\frac{1}{4}$ of Section 14 T 65 N, R 16 W		16. Thematic Category		2. County
7. City or Town If Rural, Township & Vicinity Prairie West		17. Date(s) or Period c. 1905		
8. Site Plan with North Arrow COUNTY ROAD H N		18. Style or Design Vernacular		
		19. Architect or Engineer		4. Present Name(s)
		20. Contractor or Builder		
		21. Original Use, if apparent Residence		
9. Coordinates Lat Long 15/528220/4476310		22. Present Use Residence		5. Other Name(s)
10. Site I I Building I I		23. Ownership Public I I Private I I		
11. On National Register? Yes I I No I I		24. Owner's Name & Address, if known Elmer McElhinney, Sr. Route 2 Queen City, MO 63561		
12. Is It Eligible? Yes I I No I I		25. Open to Public? Yes I I No I I		6. Other Name(s)
13. Part of Estab. Yes I I Hist. Dist.? No I I		26. Local Contact Person or Organization NEMO Regional Planning Comm.		
14. District Potent'l? Yes I I No I I		27. Other Surveys in Which Included		
15. Name of Established District		28. No. of Stories 1 $\frac{1}{2}$		7. Other Name(s)
		29. Basement? Yes I I No I I		
		30. Foundation Material molded concrete block		
		31. Wall Construction frame		8. Other Name(s)
		32. Roof Type & Material gable, asphalt sh		
		33. No. of Bays Front 4 Side 2		
		34. Wall Treatment masonite siding		9. Other Name(s)
		35. Plan Shape rectangular		
		36. Changes (Explain in #42) Addition I I Altered I I Moved I I		
		37. Condition Interior Exterior good		10. Other Name(s)
		38. Preservation Underway? Yes I I No I I		
		39. Endangered? By What? Yes I I No I I		
		40. Visible from Public Road? Yes I I No I I		11. Other Name(s)
		41. Distance from and Frontage on Road		
42. Further Description of Important Features New wide siding obscures most architectural detail. The front facade (W) is accented by 2 gabled wall dormers and a 1 story, 4 bay porch which appears to date from the 1930's. The central part of the porch has been enclosed, capping the paired entrances. Pent rooms have been added to the N & S of the rear ell which has a gable roof.				
43. History and Significance This was acreage which was part of the Eason homestead of James K. and Sarah J. James K. is said to be the first white child born in Schuyler County. By 1898 it was held by the 4 sons, Goodson, Walter, Lee and Aaron, but still did not have a dwelling on it. By 1916, R. D. Followell was listed as the owner and had built a house on the farm. Bob Followell married Sadie and they had 8 children. Following their deaths (over)				
44. Description of Environment and Outbuildings Facing W onto County Road H, the house has outbuildings to the N.				
45. Sources of Information 1878, 1898, 1916 Atlas 1910 History			46. Prepared by Linda Harper, HPS	
			47. Organization NEMO Regional Planning Comm	
			48. Date 3/81	
			49. Revision Date(s)	

43. the farm was purchased by the Iowa-Missouri Loan Co. It stood abandoned several years. About 1940, Mr. and Mrs. Elmer McElhinney purchased the farm and continue to live there today.

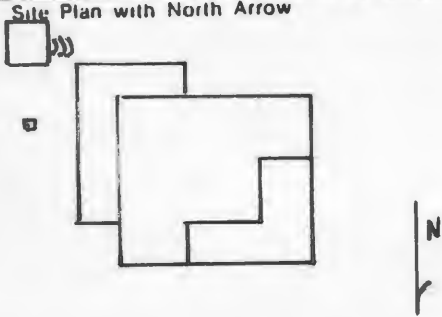




SK-AS-005-322

Office of Historic Preservation, P.O. Box 176, Jefferson City, Missouri 65101

HISTORIC INVENTORY

1 No Pw 10		4. Present Name(s) Sevits Property/Oliver Residence		1. No.
2 County Schuyler		5. Other Name(s)		
3 Location of Negatives NEMO Regional Planning Comm.		Rhoades Place		
6 Specific Location NW $\frac{1}{4}$ of SW $\frac{1}{4}$ of Section 14 T'65 N, R 16 W		16. Thematic Category		2. County
7 City or Town If Rural, Township & Vicinity Prairie West		17 Date(s) or Period c. 1905		
8. Site Plan with North Arrow 		18. Style or Design Queen Anne		
		19. Architect or Engineer		4. Present Name(s)
		20. Contractor or Builder J. Henry Rhoades		
		21. Original Use, if apparent Residence		
		22 Present Use Residence		5. Other Name(s)
		23 Ownership Public <input type="checkbox"/> Private <input checked="" type="checkbox"/>		
		24. Owner's Name & Address, if known Terry Sevits Greentop, MO 63546		
9 Coordinates UTM Lat Long 15/528260/4476170		25. Open to Public? Yes <input type="checkbox"/> No <input checked="" type="checkbox"/>		1. No.
10 Site <input type="checkbox"/> Building <input checked="" type="checkbox"/> Structure <input type="checkbox"/> Object <input type="checkbox"/>		26. Local Contact Person or Organization NEMO Regional Planning Comm.		
11. On National Register? Yes <input type="checkbox"/> No <input checked="" type="checkbox"/> 12. Is It Eligible? Yes <input checked="" type="checkbox"/> No <input type="checkbox"/>		27. Other Surveys in Which Included		
13 Part of Estab. Hist. Dist.? Yes <input type="checkbox"/> No <input checked="" type="checkbox"/> 14. District Potent'l? Yes <input type="checkbox"/> No <input checked="" type="checkbox"/>				2. County
15. Name of Established District				
42. Further Description of Important Features The large 12 room house is capped by a truncated hip roof with gabled bays projecting to the N & W, and gabled wall dormers on each facade. Plaster type corner boards support a plain cornice which rakes on the gable ends where there are returns. These plasters and raking cornice motif are repeated in the dormers. Windows are generally 1/1, trabeated, and attenuated. A large picture window has been placed on the first story W facade. A door has been closed in this area. A pent porch wraps around the NW corner and originally afforded protection to several entrances, only 1 remains. (over)				
43. History and Significance Daniel Rhoades had a residence on this farm as early as 1878. It was built of walnut with square wrought nails, and stood just S of the present house. He did general farming and may have operated a grist mill SE of the house. His son, Jacob Henry, continued the farming operation and also learned the carpenter trade. About 1905 he married Xenia Ethel Bland and built a new residence. Lumber for the house and barn (over)				
44. Description of Environment and Outbuildings The house sits 1/8 mile E of County Road H, at the top of a small hill. It faces W. A large barn is to the SE. A gabled shed and cellar are to the S. A garage and shed are to the NE.				
45 Sources of Information 1878, 1898, 1916 Atlas Personal Interview with G. Oliver 3/81 Personal Interview with Cloy Rhoades 5/81			46. Prepared by Linda Harper, HPS	
			47. Organization NEMO Regional Planning Comm.	
			48. Date 3/81 49. Revision Date(s) 5/81	

42. The porch has turned posts and spindle frieze and brackets. Across the E facade is a pent porch which has been enclosed. A later 1 story section on a concrete block foundation is at the SE corner.

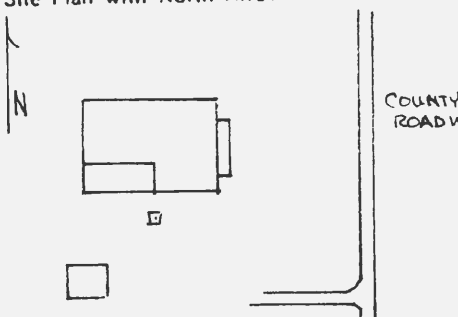
43. was cut off the farm and sawn on the property. They raised 3 children here. Following Jacob Henry's death in 1950, Xenia stayed on a short period of time with son Cloy and his wife, Dorothy Mabel Bibbe, continuing the family farm. It was sold to Merle Clay in the late 1950's. Mr. Clay lived in the house until 1976 when he sold it to the current owner who uses it as rental property.





HISTORIC INVENTORY

SK AS 005 323

1 No Pw 11		4. Present Name(s) Collins Residence		1. No
2 County Schuyler		5 Other Name(s)		
3 Location of Negatives NEMO Regional Planning Comm.		Bitner Residence		
6 Specific Location SW $\frac{1}{4}$ of SE $\frac{1}{4}$ of Section 19 T65N, R15W		16. Thematic Category		2. County
		17 Date(s) or Period c 1905		
7 City or Town If Rural, Township & Vicinity Prairie West		18 Style or Design Z type		4. Present Name(s)
8 Site Plan with North Arrow 		19. Architect or Engineer		
		20. Contractor or Builder		5. Other Name(s)
9 Coordinates UTM Lat Long 15/532570/4474030		21. Original Use, if apparent Residence		
10 Site: <input type="checkbox"/> Building <input checked="" type="checkbox"/> Structure: <input type="checkbox"/> Object: <input type="checkbox"/>		22 Present Use Residence		
		23 Ownership Public <input type="checkbox"/> Private <input checked="" type="checkbox"/>		
11 On National Register? Yes <input type="checkbox"/> No <input checked="" type="checkbox"/>		24 Owner's Name & Address, if known Larry Collins Route 2 Queen City, MO 63561		6. Other Name(s)
12 Is It Eligible? Yes <input checked="" type="checkbox"/> No <input type="checkbox"/>		25 Open to Public? Yes <input type="checkbox"/> No <input checked="" type="checkbox"/>		
13 Part of Estab Hist Dist? Yes <input type="checkbox"/> No <input checked="" type="checkbox"/>		26 Local Contact Person or Organization NEMO Regional Planning Comm.		
14 District Potent'l? Yes <input type="checkbox"/> No <input checked="" type="checkbox"/>		27. Other Surveys in Which Included		
15. Name of Established District		28. No. of Stories 1 $\frac{1}{2}$		7. Other Name(s)
		29. Basement? Yes <input type="checkbox"/> No <input checked="" type="checkbox"/>		
		30. Foundation Material molded concrete block		
		31. Wall Construction frame		
		32. Roof Type & Material gable, asphalt sh.		
		33. No. of Bays Front 3 Side 3		
		34. Wall Treatment clapboard		
		35. Plan Shape rectangular		
		36. Changes (Explain in #42) Addition: <input type="checkbox"/> Altered <input checked="" type="checkbox"/> Moved <input type="checkbox"/>		
		37. Condition Interior <input type="checkbox"/> Exterior fair		
		38. Preservation Underway? Yes <input type="checkbox"/> No <input checked="" type="checkbox"/>		
		39. Endangered? By What? Yes <input checked="" type="checkbox"/> No <input type="checkbox"/> for sale		
		40. Visible from Public Road? Yes <input checked="" type="checkbox"/> No <input type="checkbox"/>		
		41. Distance from and Frontage on Road		
42. Further Description of Important Features This represents the 1 $\frac{1}{2}$ story Z type. It is simple in style and plan with a plain raking cornice on the gable ends, 1/1 trabeated windows and a symmetric 3 bay front facade with central entrance and a 3 bay pent porch resting on turned posts. N & S facades have paired 1st story windows. Projecting to the rear (W) is a 1 $\frac{1}{2}$ story gabled ell with a 1 story pent porch to its S. The porch has been enclosed. The interior has been remodeled and updated.				
43. History and Significance Albert Bitner built this house c 1900, however he and his family left the area before 1921. Subsequent owners included the Bill McElroy family and the Walter Collis family. B. A. McCartney lived here as a renter. Burkett and Grace Mitchell were married in 1921 and began renting this property in 1932. They later bought it and continued living here until 1978 when the Larry Collins family (over)				
44 Description of Environment and Outbuildings Located on the W side of County Road W, the residence has a small gabled shed to the W, one to the SW, and a well to the S. Other outbuildings are to the S and a barn is across the road to the E. The house faces E.				
45 Sources of Information 1898, 1916 Atlas Personal Interview with Mrs. Collins, 3/81, Mrs. Cass, 5/81		46. Prepared by Linda Harper, HPS		
		47. Organization NEMO Regional Planning Comm.		
		48. Date 3/81 49. Revision Date(s) 5/81		

43. purchased it. Grace Mitchell was a school teacher and taught 4 years at the Patterson School before 1921. That school provided education for this area and was located about $\frac{1}{2}$ mile to the SE of this house.

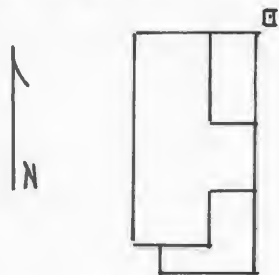




SK-AS-005-324

Office of Historic Preservation, P.O. Box 176, Jefferson City, Missouri 65101

HISTORIC INVENTORY

1 No Pw 12		4. Present Name(s) Tipton Residence	
2 County Schuyler		5 Other Name(s)	
3 Location of Negatives NEMO Regional Planning Comm.		Tipton Residence	
6 Specific Location SE $\frac{1}{4}$ of NE $\frac{1}{4}$ of Section 16 T65N, R15W		16. Thematic Category	
7 City or Town II Rural, Township & Vicinity Prairie West		17 Date(s) or Period c 1905-1910	
8 Site Plan with North Arrow 		18 Style or Design Vernacular	
		19. Architect or Engineer	
		20. Contractor or Builder William E. Tipton	
		21. Original Use, if apparent Residence	
		22 Present Use Residence	
		23 Ownership Public <input type="checkbox"/> Private <input checked="" type="checkbox"/>	
		24 Owner's Name & Address, if known Dean Tipton Route 2 Queen City, MO 63561	
9 Coordinates UTM Lat Long 15/536080/4476360		25. Open to Public? Yes <input type="checkbox"/> No <input checked="" type="checkbox"/>	
10 Site <input type="checkbox"/> Building <input checked="" type="checkbox"/> Structure <input type="checkbox"/> Object <input type="checkbox"/>		26. Local Contact Person or Organization NEMO Regional Planning Comm.	
11. On National Register? Yes <input type="checkbox"/> No <input checked="" type="checkbox"/>		27. Other Surveys in Which Included	
12. Is it Eligible? Yes <input checked="" type="checkbox"/> No <input type="checkbox"/>			
13 Part of Estab Hist Dist.? Yes <input type="checkbox"/> No <input checked="" type="checkbox"/>			
14. District Potent'l? Yes <input type="checkbox"/> No <input checked="" type="checkbox"/>			
15 Name of Established District		28. No. of Stories 1 $\frac{1}{2}$	
		29. Basement? Yes <input type="checkbox"/> No <input type="checkbox"/>	
		30. Foundation Material concrete	
		31. Wall Construction frame	
		32. Roof Type & Material cross gable, asphalt sh	
		33. No. of Bays Front 3 Side 4	
		34. Wall Treatment masonite siding	
		35. Plan Shape rectangular	
		36. Changes (Explain in #42) Addition <input type="checkbox"/> Altered <input checked="" type="checkbox"/> Moved <input type="checkbox"/>	
		37. Condition Interior Exterior good	
		38. Preservation Underway? Yes <input type="checkbox"/> No <input type="checkbox"/>	
		39. Endangered? By What? Yes <input type="checkbox"/> No <input type="checkbox"/>	
		40. Visible from Public Road? Yes <input type="checkbox"/> No <input type="checkbox"/>	
		41. Distance from and Frontage on Road	
42. Further Description of Important Features New wide siding obscures most architectural detailing. Windows are 1/1 and are now shuttered. A 1 story porch at the SE corner is supported on wrought iron columns and caps 2 primary (S) entrances. A 1 story enclosed porch at the NE corner has a pent roof.			
43 History and Significance William Earl Tipton, son of David Tipton, bought the David Cripps farm about 1910 and built a new residence. About the same time he married Fannie Belinda Jones. They had 2 children, Dean and Eli. Mr. Tipton did general farming until 1951 when he moved to Queen City. In 1925 he had had Mr. Smyser and Tom Hole of Glenwood remodel the house and put on an addition. Dean married Irene Cragg and (over)			
44 Description of Environment and Outbuildings Farm outbuildings are to the N and NW of the house which faces S onto the county road. To its immediate N is a well and a newer metal, gable roofed outbuilding.			
45 Sources of Information 1878, 1898, 1916 Atlas Personal Interview with D. Tipton, 5/81		46. Prepared by Linda Harper, HPS	
		47. Organization NEMO Regional Planning Comm	
		48. Date 3/81	
		49. Revision Date(s) 5/81	

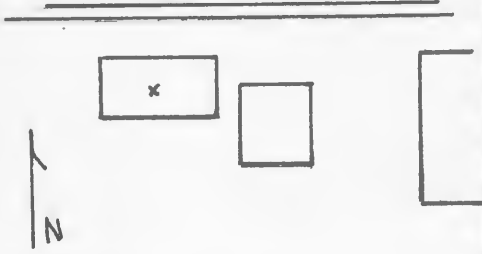
43. and they continue to operate the family farm. Two daughters were born to this union: Carol Starbuck and Linda Hardin.





Office of Historic Preservation, P.O. Box 176, Jefferson City, Missouri 65101

HISTORIC INVENTORY

1. No. Pw 13		4. Present Name(s) Baitty Property		1. No.	
2. County Schuyler		5. Other Name(s) Gardner Place		2. County	
3. Location of Negatives NEMO Regional Planning Comm.				4. Present Name(s)	
6. Specific Location SE $\frac{1}{4}$ of SW $\frac{1}{4}$ of Section 17 T65N, R15W		16. Thematic Category		28. No. of Stories 1	
7. City or Town If Rural, Township & Vicinity Prairie West		17. Date(s) or Period c 1880's		29. Basement? Yes <input type="checkbox"/> No <input checked="" type="checkbox"/>	
8. Site Plan with North Arrow 		18. Style or Design Vernacular		30. Foundation Material stone	
		19. Architect or Engineer		31. Wall Construction log	
		20. Contractor or Builder Abner Gardner		32. Roof Type & Material gable, wood shingle	
		21. Original Use, if apparent Outbuilding (?)		33. No. of Bays Front 3 Side -	
		22. Present Use Abandoned		34. Wall Treatment vertical board	
		23. Ownership Public <input type="checkbox"/> Private <input checked="" type="checkbox"/>		35. Plan Shape rectangular	
9. Coordinates UTM Lat Long 15/533510/4475840		24. Owner's Name & Address, if known Noel Baitty Route 2 Queen City, MO 63561		36. Changes Addition <input type="checkbox"/> Altered <input type="checkbox"/> Moved <input type="checkbox"/> (Explain in #42)	
10. Site <input type="checkbox"/> Building <input checked="" type="checkbox"/> Structure <input type="checkbox"/> Object <input type="checkbox"/>		25. Open to Public? Yes <input type="checkbox"/> No <input checked="" type="checkbox"/>		37. Condition Interior deteriorated Exterior deteriorated	
11. On National Register? Yes <input type="checkbox"/> No <input checked="" type="checkbox"/>		26. Local Contact Person or Organization NEMO Regional Planning Comm.		38. Preservation Underway? Yes <input type="checkbox"/> No <input checked="" type="checkbox"/>	
12. Is It Eligible? Yes <input checked="" type="checkbox"/> No <input type="checkbox"/>		27. Other Surveys in Which Included		39. Endangered? By What? Yes <input checked="" type="checkbox"/> No <input type="checkbox"/> abandoned	
13. Part of Estab. Hist. Dist.? Yes <input type="checkbox"/> No <input checked="" type="checkbox"/>				40. Visible from Public Road? Yes <input type="checkbox"/> No <input checked="" type="checkbox"/>	
14. District Potent'l? Yes <input type="checkbox"/> No <input checked="" type="checkbox"/>				41. Distance from and Frontage on Road	
15. Name of Established District					
42. Further Description of Important Features Built of hewn logs approximately 6-7" x 10" and laid up in 7 courses with both dovetail and square notching, this small building was sheathed in wide vertical planks. It measures approximately 14' x 16' and there are no openings in the N, E, and W facades. On the S there appears to be a central entrance with flanking window openings. Most of the exterior sheathing is gone and no chinking remains.					
43. History and Significance By 1898, Abner L. Gardner was in residence on this 40 acres. His wife was Orphie and they had 2 sons, Forrest and Leo. Abner later moved to Queen City where he served as Marshall/Sheriff. About 1915-20 Forrest and his wife Sadie Baldin were living here. Forrest did general farming and was a mechanic. He used this log building as a shop. He later moved to Lancaster and at one time was the (over)					
44. Description of Environment and Outbuildings It now sits directly behind (W) a new residence and garage. It has not been in use for several years. It sits about $\frac{1}{4}$ mile E of Winkler Creek.					
45. Sources of Information 1878, 1898, 1916 Atlas Personal Interview with C. Steen, 5/81				46. Prepared by Linda Harper, HPS	
				47. Organization NEMO Regional Planning Comm.	
				48. Date 3/81	
				49. Revision Date(s) 5/81	
5. Other Name(s)					

43. projectionist for the theatre there. John P. and Lorraine Jones then purchased the property and may have lived there a short period of time, however they were living to the E and renting this farm by 1930. It was used as rental property until recently when Noel Baitty bought the property. He tore down the old farm home and has a new residence just E of the log outbuilding.







INDEX

1. Description of Salt River East Township
2. Bibliography
3. Maps
4. Forms 1-10
5. Description of Greentop & forms 11-24

SALT RIVER EAST TOWNSHIP

Major traffic ways in this township, which includes sections 4-9 & 16-18, T 64 N, R 14 W and sections 1-3 & 10-15, T 64 N, R 15 W, are State Highway 63 running north to south through the west part, County Roads Y & K which extend west from 63 highway, & County Road J which traverses east to west through the middle sections of the township. The Norfolk & Western Railroad has tracks in the west part which run north to south. Waterways include the north fork of the Salt River draining the western sections & the north fork of the South Fabius River & its Tauaninny Branch which drain the eastern sections. The 18 square miles of this rectangular township located in the south central part of Schuyler County are characterized by a gentle rolling terrain. Land in the western 1/2 is generally open pasture area with some timber along the Salt River & its tributaries. The eastern 1/2 has numerous hills & valleys and a considerable amount of timber. It has a greater variance of elevations than do the eastern parts.

These topographical features influence the economics of the area. Most settlers did general farming, a combination of crops & livestock & only 1 large stock farm developed, SRE-6, J.E. Biehl's Elmgrove Stock Farm. The farms which averaged 80-120 acres supplemented & complemented the development of Greentop, the trade center which was located in the southwest corner of the township. This city which is one of the oldest settlements in Schuyler County grew dramatically with the coming of the railroad & influenced the economic base. It had a substantial business area & was a shipping point for livestock, produce, grains, & timber. As the local trade center, the town also offered other services such as medical, religious, educational & social activities. These facets will be discussed in the history of Greentop.

In the rural areas of the township the 2 rural schools, 1 of which still remains, & a small Methodist Episcopal Church, no longer intact, fulfilled the social as well as educational & religious needs.

The survey of the built environment revealed that none of the early log structures which originally dotted the countryside remain. All dwellings dating before 1915 are frame, except one, the Dr. Farrington Home (SRE-12),

which is brick. Most date from the 1880's & 1890's but vary in plan & style. Each of the vernacular types (G,C,A,Z & H) are represented. No major styles are exemplified, however numerous homes were embellished with later Victorian detailing & the Queen Anne style or variations thereof predominated between 1895 & 1910. These features hold true in the rural area as well as within the limits of Greentop. Virtually nothing remains of the early settlement. Most residences & the commercial area are located in what was known as Colorado City. Commercial structures are both frame & brick & vary in style & dating due to several fires in the area. (See Greentop description for further information).

The township of Salt River East is typical of the areas in Schuyler County. Historical data & architectural material are cohesive to the larger unit & follows the established trends within the county.

MAJOR BIBLIOGRAPHICAL SOURCES

History of Adair, Sullivan, Putnam and Schuyler Counties, Missouri

Originally printed 1888, reprinted 1972
Stevens Publishing Co., Astoria, IL
(1888 History)

History of Northeast Missouri, 3 volumes

edited Walter Williams
Lewis Publishing Co., Chicago/New York 1913

History of Schuyler County, Missouri

edited by Swanson & Ford
W.B. Rogers Printing Co., Trenton, MO c 1910-11
(1910 History)

History of Schuyler County

Lancaster Garden Club Project 1964

Illustrated Historical Atlas of Schuyler County, Missouri

Edward Brothers of Missouri
Philadelphia, PA 1878
(1878 Atlas)

Personal extensive interviews with J. Hocker, L. Shaw & C. Palmer.

Platbook of Schuyler County, Missouri

Northwest Publishing Co., Philadelphia, PA 1898
(1898 Atlas)

Schuyler County Historical Society - Archival File

W.P. Hall Museum, Lancaster, Missouri
(SCHS-AF)

Standard Atlas of Schuyler County, Missouri

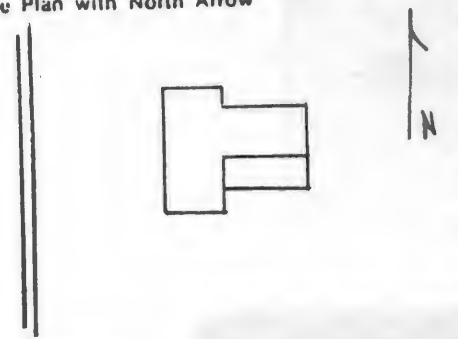
George A. Ogle & Co., Chicago, 1916
(1916 Atlas)

(Due to lack of space on the inventory forms, these sources are referred to by the abbreviations which follow them in parenthesis.)

SK AS 005-326
65101

Office of Historic Preservation, P.O. Box 176, Jefferson City, Missouri

HISTORIC INVENTORY

1 No SRE - 1		4 Present Name(s) Reindell Property		1. No.
2 County Schuyler		5 Other Name(s)		
3 Location of Negatives NEMO Regional Planning Comm.		Ambrosia Place, Story Residence		
6 Specific Location NW $\frac{1}{4}$ of NW $\frac{1}{4}$ of Section 16 T 64 N, R 14 W		16. Thematic Category		2. County
		17 Date(s) or Period c 1880's		
7 City or Town II Rural, Township & Vicinity Salt River East		18 Style or Design Vernacular, I house		4. Present Name(s)
8. Site Plan with North Arrow 		19. Architect or Engineer		
		20. Contractor or Builder		5. Other Name(s)
9 Coordinates UTM Lat Long 15/544270/4467380		21. Original Use, if apparent Residence		
10. Site I I Structure I I Building IX Object I I		22 Present Use Abandoned		6. Other Name(s)
		23 Ownership Public I I Private XI		
11. On National Register? Yes I I No X		24. Owner's Name & Address, if known Freddie Reindell c/o 1315 N. Elson Kirksville, MO 63501		7. Other Name(s)
12 Is II Eligible? Yes X I No I I		25. Open to Public? Yes I I No X		
13 Part of Estab. Hist. Dist.? Yes I I No X		26. Local Contact Person or Organization NEMO Regional Planning Comm.		8. Other Name(s)
14. District Potent'l? Yes I I No X		27. Other Surveys in Which Included		
15 Name of Established District		28. No. of Stories 2		9. Other Name(s)
		29. Basement? Yes I I No IX		
		30. Foundation Material stone		10. Other Name(s)
		31. Wall Construction frame		
		32. Roof Type & Material gable, asphalt sh.		11. Other Name(s)
		33. No. of Bays Front 3 Side 3		
		34. Wall Treatment clapboard		12. Other Name(s)
		35. Plan Shape		
		36. Changes (Explain in #42) Addition I I Altered I I Moved I I		13. Other Name(s)
		37. Condition Interior deteriorated Exterior deteriorated		
		38. Preservation Underway? Yes I I No X		14. Other Name(s)
		39. Endangered? By What? Yes X I No I I		
		40. Visible from Public Road? Yes X No I I		15. Other Name(s)
		41. Distance from and Frontage on Road		
42. Further Description of Important Features A 3 bay front facade with a central entrance at each level accents this I-house. A 1 story, 1 bay porch on this facade is now gone (see historic photo). The attenuated windows are 4/4 and trabeated. To the rear (E) is a 1 story, gabled ell with a pent room & porch on its S.				
43. History and Significance Franklin (b 1824-d 1893) & Nancy McManus Story (b 1824) were natives of Tennessee & N. Carolina, respectively. In 1860, William Pleasant Story, one of 8 children born to them, was born in Illinois. The family arrived in Schuyler County, settling in the Salt River township in 1879. W.P. married Altona Alice Keesecker in 1896 & they had 2 children; Earl Glen & Ruth Hildred. Altona was the daughter of (continued)				
44. Description of Environment and Outbuildings The house now sits in an open pasture facing W. It is less than $\frac{1}{2}$ mile S of County Road J. No outbuildings remain.				
45 Sources of Information 1878, 1898, 1916 Atlas 1910 History Private interview with H. Bergman, 5/81				46. Prepared by Linda Harper, HPS
				47. Organization NEMO Regional Planning Comm
				48. Date 5/81
				49. Revision Date(s)


43. William Keesecker & was born in Schuyler County in 1870, one of 7 children.

W.P. & family were living in this house by 1910. It had previously belonged to Jas Dies in 1878 & Gottlieb Ambrosia in 1898. It is uncertain if there were other owners or who built the house. By 1910 W.P. was listed as owning this 80 acres & as a successful farmer & stock raiser. He specialized in handling White Plymouth Rock chickens.

Following William's "Bill's" death, his wife "Toni" continued to live here until c. 1955-60. It has been abandoned since that time. Freddie & Verginia McNab bought the property from the Story Estate.



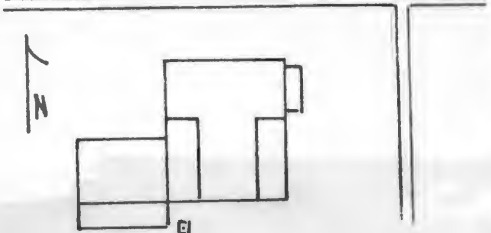
HISTORIC PHOTO
1910 HISTORY





Office of Historic Preservation, P.O. Box 176, Jefferson City, Missouri 65101
HISTORIC INVENTORY

SK-AS-005-327

1 No SRE - 2		4 Present Name(s) Beck Residence/Bergman Property		1. No.				
2 County Schuyler		5 Other Name(s)			2. County			
3 Location of Negatives NEMO Regional Planning Comm.		Bergman Place				4. Present Name(s)		
6 Specific Location NE 1/4 of SE 1/4 of Section 7 T 64 N, R 14 W		16 Thematic Category 17 Date(s) or Period c 1885-90 18 Style or Design Vernacular 19 Architect or Engineer 20 Contractor or Builder 21 Original Use, if apparent Residence 22 Present Use Residence 23 Ownership Public <input type="checkbox"/> Private <input checked="" type="checkbox"/>		5. Other Name(s)				
7 City or Town If Rural, Township & Vicinity Salt River East		28 No. of Stories 1 1/2 29 Basement? Yes <input checked="" type="checkbox"/> No <input type="checkbox"/> 30 Foundation Material molded concrete block 31 Wall Construction frame 32 Roof Type & Material gable, asphalt sh. 33 No. of Bays Front 2 Side 2 34 Wall Treatment asbestos siding 35 Plan Shape irregular 36 Changes Addition <input checked="" type="checkbox"/> Altered <input checked="" type="checkbox"/> Moved <input type="checkbox"/> 37 Condition Interior fair Exterior fair 38 Preservation Underway? Yes <input type="checkbox"/> No <input checked="" type="checkbox"/>						
8 Site Plan with North Arrow 		24 Owner's Name & Address, if known Herschel Bergman Greentop, MO 63546 25 Open to Public? Yes <input type="checkbox"/> No <input checked="" type="checkbox"/> 26 Local Contact Person or Organization NEMO Regional Planning Comm. 27 Other Surveys in Which Included						
9 Coordinates UTM Lat Long 15/542830/4468360		39 Endangered? By What? Yes <input type="checkbox"/> No <input checked="" type="checkbox"/> 40 Visible from Public Road? Yes <input checked="" type="checkbox"/> No <input type="checkbox"/> 41 Distance from and Frontage on Road						
10 Site <input type="checkbox"/> Building <input checked="" type="checkbox"/> Structure <input type="checkbox"/> Object <input type="checkbox"/>								
<table border="1" style="width:100%; border-collapse: collapse;"> <tr> <td style="width:50%; vertical-align: top;"> 11 On National Register? Yes <input type="checkbox"/> No <input checked="" type="checkbox"/> </td> <td style="width:50%; vertical-align: top;"> 12 Is it Eligible? Yes <input checked="" type="checkbox"/> No <input type="checkbox"/> </td> </tr> <tr> <td style="vertical-align: top;"> 13 Part of Estab Hist Dist.? Yes <input type="checkbox"/> No <input checked="" type="checkbox"/> </td> <td style="vertical-align: top;"> 14 District Potent'l? Yes <input type="checkbox"/> No <input checked="" type="checkbox"/> </td> </tr> </table>					11 On National Register? Yes <input type="checkbox"/> No <input checked="" type="checkbox"/>	12 Is it Eligible? Yes <input checked="" type="checkbox"/> No <input type="checkbox"/>	13 Part of Estab Hist Dist.? Yes <input type="checkbox"/> No <input checked="" type="checkbox"/>	14 District Potent'l? Yes <input type="checkbox"/> No <input checked="" type="checkbox"/>
11 On National Register? Yes <input type="checkbox"/> No <input checked="" type="checkbox"/>	12 Is it Eligible? Yes <input checked="" type="checkbox"/> No <input type="checkbox"/>							
13 Part of Estab Hist Dist.? Yes <input type="checkbox"/> No <input checked="" type="checkbox"/>	14 District Potent'l? Yes <input type="checkbox"/> No <input checked="" type="checkbox"/>							
15 Name of Established District								
42. Further Description of Important Features The outstanding architectural detail of this house is an ornate porch with turned posts & elaborate scroll brackets (see photo detail). It caps the primary entrance on the E facade. No balustrade remains for the entrance above which now has a small awning. Windows are generally 2/2 in the main block. At the SE corner is a pent porch which has been enclosed. Under the pent room at the SW corner is a partial basement. To the W of this room is a 1 story gabled ell with a pent room on its S. The house has a boxed corner stair which leads to the upper level. Millwork is plain.								
43. History and Significance August Bergman, Sr. (b 1828, d 1908) & his wife, Caroline (b 1829, d 1905) were natives of Silesia, Germany & came to Schuyler County in 1859. They settled 5 miles SE of Queen City & August served 3 1/2 years in Company B, 21st MO Regiment for the Union forces during the Civil War. Six children were born to this union: August, Henry, Robert, Lewis, Albert, & Emma Louise (Mrs. Jacob Snowbarger). (continued)								
44. Description of Environment and Outbuildings The house is located on the S side of County Road J & faces E. To the SE is a gable garage with composition siding. A barn is to the S & other farm outbuildings are to the SW. A well is at the SW corner of the main block of the house.								
45 Sources of Information 1878, 1898, 1916 Atlas Private interview with L. Beck & H. Bergman, 5/81 1910 History								
46. Prepared by Linda Harper, HPS 47. Organization NEMO Regional Planning Comm. 48. Date 5/81 49 Revision Date(s)								

43. August Bergman, Jr.; who was 8 years old when he came to Schuyler County, bought the old John Spry Place (1878) & several other farms & by 1898 he owned 240 acres & was living in this residence, which he had built. He married Mary Snowbarger & they had 8 children. A son, Lewis Samuel, married Hallie Prough & they were living with August before 1932 when he died. That year when the estate was settled Harry Steal bought the farm. He later sold it to Raymond Minnick. Lou & Hallie continued to live on the farm & in this house during both ownerships. When Minnick died he left the farm to the Bergmans. One child was born to them, a son named Herschel (b 1909). Lewis died in 1964 & Hallie continued to live here until c 1974 when she moved to Greentop. She died in 1975. Herschel Bergman now owns the farm, but Leland Beck lives there & looks after the place.







SK-AS 005-328

Office of Historic Preservation, P.O. Box 176, Jefferson City, Missouri 65101

HISTORIC INVENTORY

1. No SRE - 3		4. Present Name(s) Garrett Residence - Miller Property	
2. County Schuyler		5. Other Name(s) Fowler Residence, Miller Residence	
3. Location of Negatives NEMO Regional Planning Comm.			
6. Specific Location SE $\frac{1}{4}$ of SE $\frac{1}{4}$ of Section 13 T 64 N, R 15 W		16. Thematic Category	
		17. Date(s) or Period 1895	
7. City or Town II Rural, Township & Vicinity Salt River East		18. Style or Design Vernacular	
<div style="display: flex; align-items: center;"> <div style="margin-right: 10px;"> </div> <div> 8. Site Plan with North Arrow SCHUYLER ADAIR </div> </div>		19. Architect or Engineer	
		20. Contractor or Builder	
		21. Original Use, if apparent Residence	
		22. Present Use Residence - Rental	
9. Coordinates UTM Lat Long 15/541110/4465980		23. Ownership Public <input checked="" type="checkbox"/> Private <input type="checkbox"/>	
10. Site <input type="checkbox"/> Building <input checked="" type="checkbox"/> Structure <input type="checkbox"/> Object <input type="checkbox"/>		24. Owner's Name & Address, if known Helen Miller c/o Ronald Miller Greentop, MO 63546	
11. On National Register? Yes <input type="checkbox"/> No <input checked="" type="checkbox"/>		25. Open to Public? Yes <input type="checkbox"/> No <input checked="" type="checkbox"/>	
12. Is it Eligible? Yes <input type="checkbox"/> No <input checked="" type="checkbox"/>		26. Local Contact Person or Organization NEMO Regional Planning Comm.	
13. Part of Estab. Hist. Dist.? Yes <input type="checkbox"/> No <input checked="" type="checkbox"/>		27. Other Surveys in Which Included	
14. District Potenti'l? Yes <input type="checkbox"/> No <input checked="" type="checkbox"/>			
15. Name of Established District		28. No. of Stories 1 $\frac{1}{2}$	
		29. Basement? Yes <input type="checkbox"/> No <input checked="" type="checkbox"/>	
		30. Foundation Material molded concrete block	
		31. Wall Construction frame	
		32. Roof Type & Material cross gable, asphalt sh.	
		33. No. of Bays Front 3 Side 3	
		34. Wall Treatment asbestos siding	
		35. Plan Shape irregular	
		36. Changes (Explain in #42) Addition <input checked="" type="checkbox"/> Altered <input checked="" type="checkbox"/> Moved <input type="checkbox"/>	
		37. Condition Interior _____ Exterior good	
		38. Preservation Underway? Yes <input type="checkbox"/> No <input checked="" type="checkbox"/>	
		39. Endangered? By What? Yes <input type="checkbox"/> No <input checked="" type="checkbox"/>	
		40. Visible from Public Road? Yes <input checked="" type="checkbox"/> No <input type="checkbox"/>	
		41. Distance from and Frontage on Road	

42. Further Description of Important Features The basic T-shaped main block is 1 $\frac{1}{2}$ stories, with an enclosed pent porch at its NE corner & a 1 story, gabled ell at its NW corner. This ell has an enclosed pent porch on its S. The attenuated, trabeated windows are now 1/1. On the N facade are 2 single sash, 4 light attic windows.

43. History and Significance As early as 1878, H. Knapp owned a 40 acre farm & had a residence here. By 1898 R.W. Fowler had increased it to 80 acres. A Doctor Taylor may have purchased it at the turn of the century. Henry N. & Stella Stewart were married in the Trinity Community & later bought this farm (c 1915). They had 4 children Reese M., Viola, Leslie "Pete", & Carry. The farm was acquired about 7 years ago by Pete & Helen (cont)

44. Description of Environment and Outbuildings Facing E, the house is just N of the Schuyler-Adair County line. Farm outbuildings are to the NW.

45. Sources of Information
1878, 1898, 1916 Atlas
Private interview with J. Hocker & Helen Miller, 5/81

46. Prepared by
Linda Harper, HPS
47. Organization NEMO
Regional Planning Comm.
48. Date 49. Revision Date(s)

43. Miller. Mrs. Miller uses it as rental property.

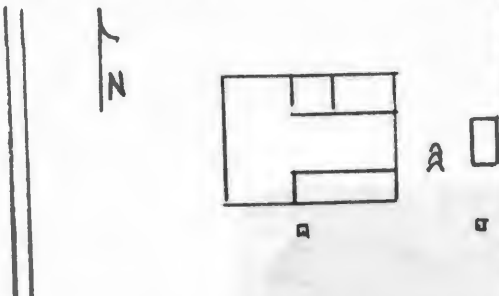




SK 45-025-329

Office of Historic Preservation, P.O. Box 176, Jefferson City, Missouri 65101

HISTORIC INVENTORY

<p>1 No SRE - 4</p> <p>2 County Schuyler</p> <p>3 Location of Negatives NEMO Regional Planning Comm.</p>	<p>4. Present Name(s) Kollar Property</p> <p>5 Other Name(s)</p>	1. No.	
<p>6 Specific Location NW$\frac{1}{4}$ of SW$\frac{1}{4}$ of Section 7 T 64 N, R 14 W</p> <p>7 City or Town If Rural, Township & Vicinity Salt River East</p> <p>8. Site Plan with North Arrow</p> <div style="text-align: center;">  </div> <p>9 Coordinates UTM Lat Long 15/541160/4468060</p>	<p>16. Thematic Category</p> <p>17 Date(s) or Period c 1910</p> <p>18 Style or Design Z type</p> <p>19. Architect or Engineer</p> <p>20. Contractor or Builder</p> <p>21. Original Use, if apparent Residence</p> <p>22 Present Use Abandoned</p> <p>23 Ownership Public <input type="checkbox"/> Private <input checked="" type="checkbox"/></p> <p>24 Owner's Name & Address, if known Douglas Kollar Queen City, MO 63561</p> <p>25 Open to Public? Yes <input type="checkbox"/> No <input checked="" type="checkbox"/></p> <p>26. Local Contact Person or Organization NEMO Regional Planning Comm.</p> <p>27. Other Surveys in Which Included</p>	<p>28. No. of Stories 1$\frac{1}{2}$</p> <p>29. Basement? Yes <input type="checkbox"/> No <input checked="" type="checkbox"/></p> <p>30. Foundation Material concrete</p> <p>31. Wall Construction frame</p> <p>32. Roof Type & Material gable, asphalt sh.</p> <p>33. No. of Bays Front 3 Side</p> <p>34. Wall Treatment clapboard</p> <p>35. Plan Shape rectangular</p> <p>36. Changes (Explain in #42) Addition: <input type="checkbox"/> Altered <input checked="" type="checkbox"/> Moved <input type="checkbox"/></p> <p>37. Condition Interior poor Exterior fair</p> <p>38. Preservation Underway? Yes <input type="checkbox"/> No <input checked="" type="checkbox"/></p> <p>39. Endangered? By What? Yes <input checked="" type="checkbox"/> No <input type="checkbox"/></p> <p>40. Visible from Public Road? Yes <input checked="" type="checkbox"/> No <input type="checkbox"/></p> <p>41. Distance from and Frontage on Road</p>	2. County
<p>10 Site <input type="checkbox"/> Building <input checked="" type="checkbox"/> Structure <input type="checkbox"/> Object <input type="checkbox"/></p> <p>11. On National Register? Yes <input type="checkbox"/> No <input checked="" type="checkbox"/></p> <p>12. Is It Eligible? Yes <input type="checkbox"/> No <input type="checkbox"/></p> <p>13 Part of Estab. Hist. Dist.? Yes <input type="checkbox"/> No <input checked="" type="checkbox"/></p> <p>14. District Potent'l? Yes <input type="checkbox"/> No <input checked="" type="checkbox"/></p> <p>15 Name of Established District</p>	<p>42. Further Description of Important Features Wide, single sash windows with transoms flank the primary, central entrance & are on the N & S gable ends. Other windows are 1/1; all are trabeated. No porch remains on the front facade. Projecting to the E is a 1$\frac{1}{2}$ story gabled ell with a pent room to its S & a pent room & porch to its N. Interior millwork is trabeated oak.</p> <p>43 History and Significance Owners of this farm (61 acres) include P.H. Hennich (1878), C. Boon, (1898), & Nat P. Martin (1916). It is unclear if Boon or Martin built the house. Mrs. Martin was Emma "Emer" Riley, a sister to D. Riley, a undertaker in Kirksville. The Riley family was from the Downing area. Nat died in the mid 1930's & Emma moved to Greentop about 1938-39. At that time Frank Cooper bought the farm & his father-in-law, (continued)</p> <p>44 Description of Environment and Outbuildings Facing W, the house now sits in an open pasture. It is located $\frac{1}{4}$ mile S of County Road J. A well & cistern are to the S of the house. A cellar & gable shed is to the E. Outbuilding, including a barn, are to the S.</p>	4. Present Name(s)	
<p>45 Sources of Information 1878, 1989, 1916 Atlas Private interview with J. Hawker & H. Bergman, 5/81</p>	<p>46. Prepared by Linda Harper, HPS</p> <p>47. Organization NEMO Regional Planning Comm.</p> <p>48. Date 5/81</p> <p>49. Revision Date(s)</p>	5. Other Name(s)	

43. Earl Totter, lived in the house. Robert & Lillian Cooper Emmitt bought the farm about 1960 & made it their home. Later Owen Kollar bought it, but used the house as rental property. Doug Kollar is his son. It is still rental property.






SK AS-005-330

Office of Historic Preservation, P.O. Box 176, Jefferson City, Missouri 65101

HISTORIC INVENTORY

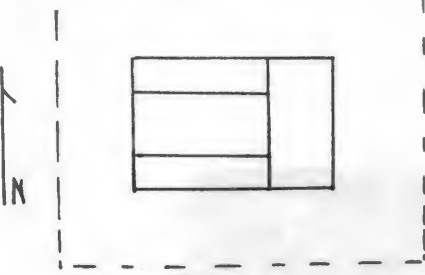
1. No SRE - 5		4. Present Name(s) Walker Property		1. No.
2. County Schuyler		5. Other Name(s)		
3. Location of Negatives NEMO Regional Planning Comm.		Brown School, School 31		
6. Specific Location SE 1/4 of NW 1/4 of Section 12 T 64 N, R 15 W		16. Thematic Category		2. County
		17. Date(s) or Period c 1890		
7. City or Town II Rural, Township & Vicinity Salt River		18. Style or Design Vernacular		4. Present Name(s)
8. Site Plan with North Arrow 		19. Architect or Engineer		
		20. Contractor or Builder		
9. Coordinates UTM Lat Long 15/539980/4468375		21. Original Use, if apparent School		5. Other Name(s)
		22. Present Use Abandoned		
10. Site II Building IX Structure II Object II		23. Ownership Public II Private IX		
		24. Owner's Name & Address, if known Paul Walker Rt 1 Queen City, MO 63561		
11. On National Register? Yes II No IX		25. Open to Public? Yes II No IX		
12. Is It Eligible? Yes XI No II		26. Local Contact Person or Organization NEMO Regional Planning Comm.		
13. Part of Estab. Yes II Hist. Dist.? No IX		27. Other Surveys in Which Included		
14. District Yes II Potent'l? No XI				
15. Name of Established District				
42. Further Description of Important Features The 1 room school house has 2 entrances on the front, S facade; each with a transom. This gable end is also accented by capped cornerboards which support a raking cornice. The trabeated windows have been boarded over. There are no openings on the N facade.				
43. History and Significance School #31 was in this area by 1878. Later called Brown School it sat on land deeded by J.M. & Mary Eleanor Hawkins. Classes were discontinued c 1940 but the building continued to be used for community meeting house. Mr. Walker purchased it in 1966 & has used it as an outbuilding.				
44. Description of Environment and Outbuildings The school faces S onto County Road J & now sits in an open pasture. There are no outbuildings.				
45. Sources of Information 1878, 1898, 1916 Atlas SCHS-AF-Schools Private interview with P. Walker, 5/81		46. Prepared by Linda Harper, HPS		
		47. Organization NEMO Regional Planning Comm		
		48. Date	49. Revision Date(s)	
		5/81		



SK-AS-005-331

Office of Historic Preservation, P.O. Box 176, Jefferson City, Missouri 65101

HISTORIC INVENTORY

1 No SRE - 6		4. Present Name(s) Walker Residence	
2 County Schuyler		5. Other Name(s)	
3 Location of Negatives NEMO Regional Planning Comm.		Underwood Residence, Biehl Residence, Elmgrove Stock farm	
6 Specific Location NE $\frac{1}{4}$ of NW $\frac{1}{4}$ of Section 12 T 64 N, R 15 W		16. Thematic Category	
		17 Date(s) or Period c 1880's	
7 City or Town If Rural, Township & Vicinity Salt River East		18 Style or Design Vernacular	
8. Site Plan with North Arrow 		19. Architect or Engineer	
		20. Contractor or Builder	
		21. Original Use, if apparent Residence	
		22 Present Use Residence	
9 Coordinates UTM Lat Long 15/539935/4468850		23 Ownership Public <input type="checkbox"/> Private <input checked="" type="checkbox"/>	
10 Site <input type="checkbox"/> Structure <input type="checkbox"/> Building <input checked="" type="checkbox"/> Object <input type="checkbox"/>		24. Owner's Name & Address, if known Paul Walker Rt. 1 Queen City, MO 63561	
11. On National Register? Yes <input type="checkbox"/> No <input checked="" type="checkbox"/>		25. Open to Public? Yes <input type="checkbox"/> No <input checked="" type="checkbox"/>	
12. Is It Eligible? Yes <input checked="" type="checkbox"/> No <input type="checkbox"/>		26. Local Contact Person or Organization NEMO Regional Planning Comm.	
13 Part of Estab. Hist. Dist.? Yes <input type="checkbox"/> No <input checked="" type="checkbox"/>		27 Other Surveys in Which Included	
14. District Potential? Yes <input type="checkbox"/> No <input checked="" type="checkbox"/>			
15 Name of Established District			

42. Further Description of Important Features The attenuated windows were originally 2/2. Above the central entrance on the gable end of the 1 $\frac{1}{2}$ story block, the windows are paired. To the W is a gable ell, built in 2 sections. It has a pent room across the S facade. A pent porch to its N has been enclosed & remodeled. A new foundation was added in the 1940's.

43 History and Significance The property was known as the Underwood Farm before the turn of the century, and it was probably that family who built the house in the 1880's. By 1898 it was owned by Maria Underwood. George Cooper from Illinois then bought the property. In 1911, J. Elvis & Clara Beck Biehl, who were married in 1905, bought the farm & developed the Elmgrove Stock farm. They raised Registered Hereford cattle & did general (cont)

44. Description of Environment and Outbuildings The house sits 1/3 mile N of County Road J & faces S. To its N & NE are farm outbuildings. SRE-5 now serves as an outbuilding on this farm

45 Sources of Information
1878, 1898, 1916 Atlas
Private interview with P. Walker and Leslie Biehl, 5/81

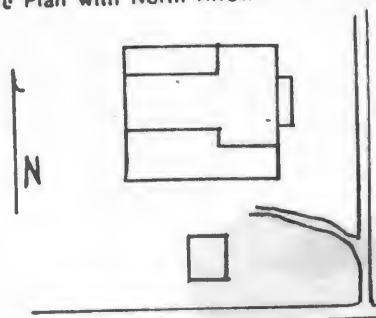
46. Prepared by
Linda Harper, HPS
47. Organization NEMO
Regional Planning Comm
48. Date 49. Revision Date(s)
5/81

43. farming. Leslie B. was their only child. The Biehl's sold to land speculators in 1919. Later a Mr. Brenizer bought the farm & lived here. He probably lost it at the depression & it was then owned by a loan company (?) & was used as rental property. About 1934-35, Virgil & Flossie H ker Golsbey became the owners. They lived here until c 1940 when Jim Walker purchased the acreage & house. His son Paul Walker became the owner in 1945-46.





Office of Historic Preservation, P.O. Box 176, Jefferson City, Missouri 65101
HISTORIC INVENTORY SK AS 005 332

1 No SRE - 7		4. Present Name(s) Lay Residence		1. No.	
2. County Schuyler		5. Other Name(s)			2. County
3 Location of Negatives NEMO Regional Planning Comm.		Lowe Residence			
6 Specific Location SE 1/4 of NE 1/4 of Section 10 T 64 N, R 15 W		16. Thematic Category		28. No. of Stories	
7 City or Town If Rural, Township & Vicinity Salt River East		17 Date(s) or Period c 1886-90		29. Basement? Yes <input checked="" type="checkbox"/> No <input type="checkbox"/> partial	
8. Site Plan with North Arrow <div style="text-align: center;">  </div>		18 Style or Design G type		30. Foundation Material molded concrete block	
9 Coordinates. UTM Lat Long 15/537880/4468380		19. Architect or Engineer		31. Wall Construction frame	
10 Site <input type="checkbox"/> Structure <input type="checkbox"/> Building <input type="checkbox"/> Object <input type="checkbox"/>		20. Contractor or Builder Presley Lowe		32. Roof Type & Material gable, asphalt sh.	
11. On National Register? Yes <input type="checkbox"/> No <input checked="" type="checkbox"/>		21. Original Use, if apparent Residence		33. No. of Bays Front 4 Side 3	
12 Is It Eligible? Yes <input checked="" type="checkbox"/> No <input type="checkbox"/>		22 Present Use Residence		34. Wall Treatment asbestos siding	
13 Part of Estab. Hist. Dist.? Yes <input type="checkbox"/> No <input checked="" type="checkbox"/>		23 Ownership Public <input type="checkbox"/> Private <input checked="" type="checkbox"/>		35. Plan Shape rectangular	
14 District Potential? Yes <input type="checkbox"/> No <input checked="" type="checkbox"/>		24 Owner's Name & Address, if known Clarence Lay Rt 1 Queen City, MO 63561		36. Changes (Explain in #42) Addition <input checked="" type="checkbox"/> Altered <input type="checkbox"/> Moved <input type="checkbox"/>	
15 Name of Established District		25. Open to Public? Yes <input type="checkbox"/> No <input checked="" type="checkbox"/>		37. Condition Interior good Exterior good	
42. Further Description of Important Features		26. Local Contact Person or Organization NEMO Regional Planning Comm.		38. Preservation Underway? Yes <input type="checkbox"/> No <input checked="" type="checkbox"/>	
43. History and Significance		27 Other Surveys in Which Included		39. Endangered? By What? Yes <input type="checkbox"/> No <input checked="" type="checkbox"/>	
44. Description of Environment and Outbuildings		46. Prepared by Linda Harper, HPS		5. Other Name(s)	
45 Sources of Information 1878, 1898, 1916 Atlas 1910 History Private interview with C. Lay, 5/81		47. Organization NEMO Regional Planning Comm			
48. Date 5/81		49 Revision Date(s)			

Both the central entrance of the front facade & the entrance in the gable peak above are single leaf with 4 panel doors, the top panels of which are arched. A 1 story, 1 bay porch with square posts & a balustrade above is at this central entrance bay. Windows are now 1/1. Wide siding obscures most other architectural features. To the rear is a 1 story gabled ell with a pent room on its N. Across the S facade of the house is a long pent addition. It has small 1/1 windows & a central entrance with concrete stoop. There is a cellar entrance to the W.

John H. (b 1840, d 1904) Lowe of Indiana married Armilda & lived in Davis County, Iowa where a son Presley Lowe was born in 1864. Two years later the family moved to Missouri & eventually at this location. They owned 130 acres & had a residence here by 1878. J.H. followed the trade of threshing for 21 years. In 1886 Presley married Hattie H. Towles, daughter of Lige & Mary M. Towles. To this union 3 children (cont)

The house sits on the NW corner of the intersection of County Road J & a graveled county road. It faces E. A garage is to the S. Farm outbuildings are to the NW.

43. were born; Minnie, Ed, & Alice. Presley & Hattie continued to live on the family farm & were its owners by 1898. They did general farming. This tradition was to be continued by son, Ed, who lived here until the mid 1940's. A Barks family were the next owners. In 1951 Clarence & Carribelle Lay bought the farm & have made it their home since. They have remodeled the house & enclosed the S porch. Mr. Lay does general farming.

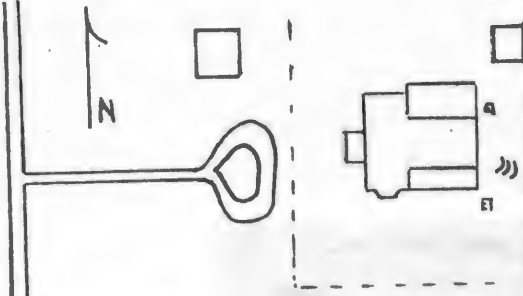




SK AS-005-333
65101

Office of Historic Preservation, P.O. Box 176, Jefferson City, Missouri

HISTORIC INVENTORY

<p>1 No SRE - 8</p> <p>2 County Schuyler</p> <p>3 Location of Negatives NEMO Regional Planning Comm.</p>	<p>4. Present Name(s) Slaughter Property</p> <p>5 Other Name(s)</p> <p>6 Specific Location NW 1/4 of SW 1/4 of Section 2 T 64 N, R 15 W</p> <p>7 City or Town II Rural, Township & Vicinity Salt River East</p> <p>8. Site Plan with North Arrow</p>  <p>9 Coordinates UTM Lat Long 15/538015/4469830</p> <p>10 Site: I Building XI Structure: I Object: I</p> <p>11. On National Register? Yes I No X</p> <p>12. Is It Eligible? Yes X No I</p> <p>13 Part of Estab. Hist. Dist.? Yes I No X</p> <p>14. District Potent'l? Yes I No X</p> <p>15 Name of Established District</p>
<p>16. Thematic Category</p> <p>17 Date(s) or Period c 1884</p> <p>18 Style or Design Vernacular - I House</p> <p>19. Architect or Engineer</p> <p>20. Contractor or Builder J.T. Casper</p> <p>21. Original Use, if apparent Residence</p> <p>22 Present Use Abandoned</p> <p>23 Ownership Public I Private XI</p> <p>24 Owner's Name & Address, if known V.L. Slaughter Rt 1 Queen City, MO 63561</p> <p>25. Open to Public? Yes I No XI</p> <p>26. Local Contact Person or Organization NEMO Regional Planning Comm.</p> <p>27. Other Surveys in Which Included</p>	
<p>28. No. of Stories 2</p> <p>29. Basement? Yes XI No I</p> <p>30. Foundation Material molded concrete block</p> <p>31. Wall Construction frame</p> <p>32. Roof Type & Material gable, asphalt sh.</p> <p>33. No. of Bays Front 3 Side 3</p> <p>34. Wall Treatment asbestos siding</p> <p>35. Plan Shape rectangular</p> <p>36. Changes (Explain in #42) Addition X Altered XI Moved I</p> <p>37. Condition Interior Exterior good</p> <p>38. Preservation Underway? Yes I No XI</p> <p>39. Endangered? By What? Yes I No XI</p> <p>40. Visible from Public Road? Yes X No I</p> <p>41. Distance from and Frontage on Road</p>	
<p>42. Further Description of Important Features Paired, 2/2, attenuated & trabeated windows flank a central entrance at each level. The 1st story entrance has a transom; the 2nd story door has arched top panels. These doors are afforded protection by a 2 story Eastlake porch with turned posts, scroll brackets & spindle frieze & balustrade. First story posts have been altered to large square columns. To the S is a 2 story polygonal bay window. On the S of the rear gabled ell is a pent porch with turned posts. It caps 2 entrances. To the N of the ell is a later pent addition.</p> <p>43 History and Significance J.T. Casper built this house about 1884. Oral history indicates he traded it to Jonas & Jim Farmer, brothers, for the large lumber yard which they owned in Queen City (c 1890). Oren & Kazia Foster Slaughter purchased the farm c 1895. They had 11 children & did general farming. A son, Victor Leo, was born 1884 & in 1912 he married Louise Blake (b 1888). Following their marriage they continued to live (cont)</p> <p>44 Description of Environment and Outbuildings Sitting back from the road, the house sits in a large fenced yard & faces W. At its SE corner is a well & a cellar. To its E is a gabled shed covered with carsiding. A barn is to the SE & a 2 car garage is to the W.</p>	
<p>45 Sources of Information 1878, 1898, 1916 Atlas Private interview with Mrs. Jenice Slaughter, 5/81</p> <p>46. Prepared by Linda Harper, HPS</p> <p>47. Organization NEMO Regional Planning Comm</p> <p>48. Date 5/81 49 Revision Date(s)</p>	

43. on the family farm until their deaths; V.L. died 1963, Louisa died 1976. They had raised 7 children, one of which now owns the farm. V.J. married Jenice Muff, daughter of W.J. & Pansy Muff. They became owners in 1977 but have never lived here. It has been abandoned, but maintained since that time. Their son, Neil, plans to marry & move to the homeplace this summer.

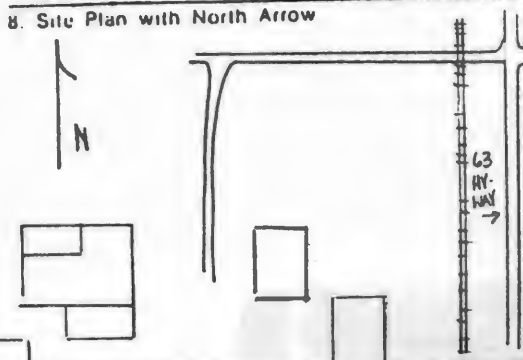




SK-AS-005-334

Office of Historic Preservation, P.O. Box 176, Jefferson City, Missouri 65101

HISTORIC INVENTORY

<p>1 No SRE - 9</p> <p>2 County Schuyler</p> <p>3 Location of Negatives NEMO Regional Planning Comm.</p>	<p>4. Present Name(s) Sinn-Roth Property</p> <p>5 Other Name(s)</p> <p>6 Specific Location NE$\frac{1}{4}$ of SW$\frac{1}{4}$ of Section 10 T 64 N, R 15 W</p> <p>7 City or Town II Rural, Township & Vicinity Salt River East</p> <p>8. Site Plan with North Arrow</p>  <p>9 Coordinates UTM Lat Long 15/536890/4468075</p> <p>10. Site I I Structure I I Building IX Object I I</p> <table border="1" style="width: 100%; border-collapse: collapse;"> <tr> <td style="width: 50%;">11. On National Register? Yes I I No X</td> <td style="width: 50%;">12. Is It Eligible? Yes X I No I I</td> </tr> <tr> <td>13 Part of Estab Hist Dist.? Yes I I No X</td> <td>14. District Potenti I I? Yes I I No X</td> </tr> </table> <p>15 Name of Established District</p>	11. On National Register? Yes I I No X	12. Is It Eligible? Yes X I No I I	13 Part of Estab Hist Dist.? Yes I I No X	14. District Potenti I I? Yes I I No X
11. On National Register? Yes I I No X	12. Is It Eligible? Yes X I No I I				
13 Part of Estab Hist Dist.? Yes I I No X	14. District Potenti I I? Yes I I No X				
<p>16. Thematic Category</p> <p>17 Date(s) or Period c 1895-1905</p> <p>18 Style or Design Vernacular - Z type</p> <p>19. Architect or Engineer</p> <p>20. Contractor or Builder</p> <p>21. Original Use, if apparent Residence</p> <p>22 Present Use Rental</p> <p>23 Ownership Public I I Private IX</p> <p>24 Owner's Name & Address, if known Rex & Carrine Sinn & Judith Roth Iowa</p> <p>25. Open to Public? Yes I I No X</p> <p>26. Local Contact Person or Organization NEMO Regional Planning Comm.</p> <p>27. Other Surveys in Which Included</p>		<p>28. No. of Stories 1$\frac{1}{2}$</p> <p>29. Basement? Yes IX No I I</p> <p>30. Foundation Material molded concrete block</p> <p>31. Wall Construction frame</p> <p>32. Roof Type & Material gable, asphalt sh.</p> <p>33. No. of Bays Front 4 Side 3</p> <p>34. Wall Treatment clapboard & masonite siding.</p> <p>35. Plan Shape</p> <p>36. Changes (Explain in #42) Addition X Altered X Moved I</p> <p>37. Condition Interior Exterior good</p> <p>38. Preservation Underway? Yes I I No X</p> <p>39. Endangered? By What? Yes I I No X</p> <p>40. Visible from Public Road? Yes X No I I</p> <p>41. Distance from and Frontage on Road</p>			

42. Further Description of Important Features The house has partially been sided with wide masonite panels & several windows have been altered. Originally attenuated windows flanked the central entrance which now has a metal awning above it. A window to the N is the wide single sash type with transom. This transom has leaded glass. To the N of the rear gabled ell is a later pent addition. There is a pent dormer on this facade. A pent addition is also to the S.

43. History and Significance S. French arrived in Schuyler County in 1874 from Illinois. By 1878, he owned this property & had a residence here. He was still owner in 1898 & it is unknown if he or the next owner, Charles A. Hays built the house. Mr. & Mrs. Hays did general farming & resided here until the 1920's. In the 1930's, Clarence Nolls owned the farm. It then changed hands several times & was rental property. (continued)

44. Description of Environment and Outbuildings The house sits W of State Road 63 & the Norfolk & Western Railroad tracks. It faces E. A gabled, frame shed is to its SW. Other outbuildings including silos & a dairy barn are to the S. A large metal outbuilding is to the NW.

<p>45 Sources of Information 1878, 1898, 1916 Atlas Private interview with R. Barnes, 5/81</p>	<p>46. Prepared by Linda Harper, HPS</p> <p>47. Organization NEMO Regional Planning Comm</p> <p>48. Date 5/81</p> <p>49 Revision Date(s)</p>
--	--

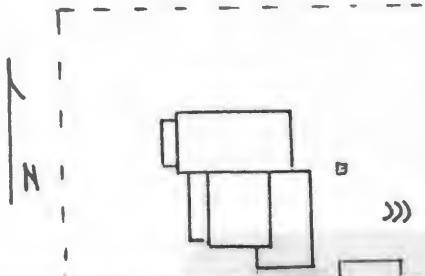
43. Occupants or owners during this time included the Coffey family, the Bergmans, & the Boyd Miller family. In the late 1940's George & Ruth Rhodes Quentin bought the farm & dwelling. They built the large dairy barn to accomodate their dairy business which they operated until c 1980. It has again been rental property under the new owner.





Office of Historic Preservation, P.O. Box 176, Jefferson City, Missouri 65101
HISTORIC INVENTORY

SK-AS-005-335

1 No SRE - 10		4. Present Name(s) Kelsey Property		1. No.
2 County Schuyler		5 Other Name(s)		
3 Location of Negatives NEMO Regional Planning Comm.		Sparks Place, Spears Residence, Beck Residence		
6 Specific Location SW $\frac{1}{4}$ of SW $\frac{1}{4}$ of Section 3 T 64 N, R 15 W		16. Thematic Category		2. County
7 City or Town If Rural, Township & Vicinity Salt River East		17 Date(s) or Period c 1895-1900		
8. Site Plan with North Arrow 		18 Style or Design Vernacular		
9 Coordinates UTM Lat Long 15/536360/4469080		19. Architect or Engineer		4. Present Name(s)
10. Site <input type="checkbox"/> Building <input checked="" type="checkbox"/> Structure <input type="checkbox"/> Object <input type="checkbox"/>		20. Contractor or Builder		
11. On National Register? Yes <input type="checkbox"/> No <input checked="" type="checkbox"/>		21. Original Use, if apparent Residence		
12 Is it Eligible? Yes <input checked="" type="checkbox"/> No <input type="checkbox"/>		22 Present Use Residence		28. No. of Stories 1 $\frac{1}{2}$ 29. Basement? Yes <input checked="" type="checkbox"/> No <input type="checkbox"/> 30. Foundation Material molded concrete block 31. Wall Construction frame 32. Roof Type & Material gable, asphalt sh. 33. No. of Bays Front 2 Side 2 34. Wall Treatment asbestos siding 35. Plan Shape irregular 36 Changes Addition <input checked="" type="checkbox"/> Altered <input type="checkbox"/> Moved <input type="checkbox"/> (Explain in #42) 37. Condition Interior good Exterior good 38. Preservation Underway? Yes <input type="checkbox"/> No <input checked="" type="checkbox"/> 39. Endangered? By What? Yes <input type="checkbox"/> No <input checked="" type="checkbox"/> 40. Visible from Public Road? Yes <input checked="" type="checkbox"/> No <input type="checkbox"/> 41. Distance from and Frontage on Road
13 Part of Estab. Hist. Dist.? Yes <input type="checkbox"/> No <input checked="" type="checkbox"/>		23 Ownership Public <input type="checkbox"/> Private <input checked="" type="checkbox"/>		
14. District Potent'l? Yes <input type="checkbox"/> No <input checked="" type="checkbox"/>		24. Owner's Name & Address, if known Harold Kelsey Rt 2, Box 11 Greentop, MO 63546		
15 Name of Established District		25. Open to Public? Yes <input type="checkbox"/> No <input checked="" type="checkbox"/>		5. Other Name(s)
26. Local Contact Person or Organization NEMO Regional Planning Comm.		27. Other Surveys in Which Included		
42. Further Description of Important Features The 1 $\frac{1}{2}$ story main block has a central entrance with flanking 1/1 windows on the front (W) gable end. The door has a transom & is afforded protection by a 1920's type porch with open rafter ends & battered wood columns. There is a gable dormer on the N of this block. To its S is a 1 story, gabled ell with a porch to its W. This porch echos the primary facade & caps 2 entrances. Most windows are now shuttered. Across the E facade of the 1 story ell is a c 1970 pent addition. The interior has been updated.				
43. History and Significance The land was patented to John M. Fish in 1854 by a bounty land grant. In 1875 Robert Sparks bought the land but did not build a residence here until after 1878. Robert & his wife, Martha, had 9 children. Robert died in 1902 & in 1904 the heirs sold the property to George A. & Mary C. Davis who sold it to W.A. & Mary E. Elms in 1906. Wesley A. & Susie Spears bought the farm & dwelling in 1909. They (continued)				
44. Description of Environment and Outbuildings The house sits on an embankment & faces W. Within the fenced house yard is a well to the E & a gabled, frame shed to the SE. A large barn is to the NE.				
45 Sources of Information 1878, 1898, 1916 Atlas Private interview with Mrs. Kelsey, 5/81 Info from property abstract.			46. Prepared by Linda Harper, HPS 47. Organization NEMO Regional Planning Comm. 48. Date 5/81 49 Revision Date(s)	

43. built a large barn c 1913. In 1916 Victor J. & Winnie Beck became the owners, and remained so until their deaths. Clare Sloop, a son of Winnie's by a previous marriage inherited the farm in 1964. He didn't live here. The Harold Kelsey family purchased it in 1970.

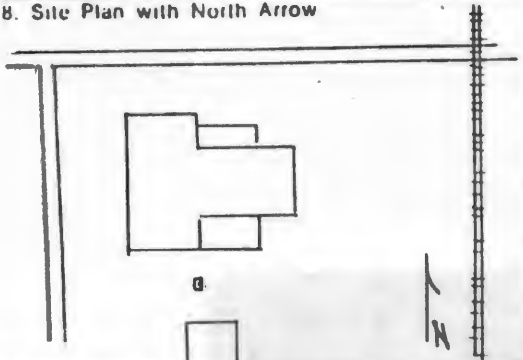




SK-AS-005-336

Office of Historic Preservation, P.O. Box 176, Jefferson City, Missouri 65101

HISTORIC INVENTORY

1. No SRE - 11		4. Present Name(s) Lefner Residence	
2. County Schuyler		5. Other Name(s)	
3. Location of Negatives NEMO Regional Planning Comm.		Niswanger Residence, Palmer Residence, Sevits Residence	
6. Specific Location 1st. & Locust Steets blk 3, South Addition, Greentop NE 1/4 of SW 1/4 of Section 15 T 64 N, R 15 W		16. Thematic Category	
7. City or Town If Rural, Township & Vicinity Greentop		17. Date(s) or Period c 1885-95	
8. Site Plan with North Arrow		18. Style or Design Vernacular	
		19. Architect or Engineer	
		20. Contractor or Builder	
		21. Original Use, if apparent Residence	
		22. Present Use Residence	
9. Coordinates UTM Lat Long 15/536740/4466625		23. Ownership Public <input type="checkbox"/> Private <input checked="" type="checkbox"/>	
10. Site <input type="checkbox"/> Building <input checked="" type="checkbox"/> Structure <input type="checkbox"/> Object <input type="checkbox"/>		24. Owner's Name & Address. if known Bill Lefner Greentop, MO 63546	
11. On National Register? Yes <input type="checkbox"/> No <input checked="" type="checkbox"/>		25. Open to Public? Yes <input type="checkbox"/> No <input checked="" type="checkbox"/>	
12. Is it Eligible? Yes <input checked="" type="checkbox"/> No <input type="checkbox"/>		26. Local Contact Person or Organization NEMO Regional Planning Comm.	
13. Part of Estab. Hist. Dist.? Yes <input type="checkbox"/> No <input checked="" type="checkbox"/>		27. Other Surveys in Which Included	
14. District Potent'l? Yes <input type="checkbox"/> No <input checked="" type="checkbox"/>		28. No. of Stories 1 1/2	
15. Name of Established District		29. Basement? Yes <input checked="" type="checkbox"/> No <input type="checkbox"/>	
		30. Foundation Material concrete	
		31. Wall Construction frame	
		32. Roof Type & Material cross gable, asphalt sh	
		33. No. of Bays Front 3 Side 4	
		34. Wall Treatment clapboard	
		35. Plan Shape T	
		36. Changes (Explain in #42) Addition <input type="checkbox"/> Altered <input type="checkbox"/> Moved <input type="checkbox"/>	
		37. Condition Interior Exterior good	
		38. Preservation Underway? Yes <input type="checkbox"/> No <input checked="" type="checkbox"/>	
		39. Endangered? By What? Yes <input type="checkbox"/> No <input checked="" type="checkbox"/>	
		40. Visible from Public Road? Yes <input checked="" type="checkbox"/> No <input type="checkbox"/>	
		41. Distance from and Frontage on Road	

42. Further Description of Important Features The 2/2 attenuated windows are trabeated & shuttered. A gable dormer is to the E on the steeply pitched roof. A porch at the NE corner is supported on heavy turned posts & has a bracketed eave. There is also a porch at the SE corner which caps 2 entrances. A cellar entrance is to the E.

43. History and Significance Frederick & Elizabeth Nyswander probably built this home & were living here at the turn of the century. Frederick died 1901. L.P. Palmer bought the property c 1910-11. L.P. (b 1859) married Maggie Kendell (b 1858). They raised 8 children & a grandchild & moved into Queen City when they retired from farming. A son Virgil (b 1883, d 1939) & his wife, Addie Soyers (b 1887, d 1921) & their 3 children lived (continued)

44. Description of Environment and Outbuildings The house sits on a large corner lot & faces N. A well & a gabled shed are to the S. The property is in the N part of Greentop on the W side of the railroad tracks.

45. Sources of Information
1898, 1898, 1916 Atlas
Private interview with C.V. Palmer & L. Shaw, 5/81

46. Prepared by
Linda Harper, HPS

47. Organization NEMO
Regional Planning Comm

48. Date 5/81

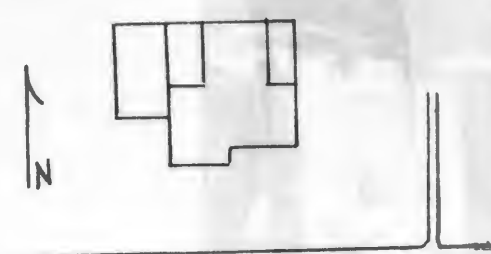
49. Revision Date(s)

43. here awhile. L.P. & Maggie lived in the house until their deaths, 1938 & 1945 respectively. The house then changed hands several times, with occupants staying only a short period of time. The McCartney Family owned the house in the 1950's & Jake & Dolly Sevits made it their home in the 1960's & 70's. The current owner has been here only 3-4 years.





Office of Historic Preservation, P.O. Box 176, Jefferson City, Missouri 65101
HISTORIC INVENTORY SK-AS-005-337

1 No SRE - 12		4. Present Name(s) Mitchell Residence		1. No.
2 County Schuyler		5 Other Name(s)		
3 Location of Negatives NEMO Regional Planning Comm.		Dr. Farrington Residence		
6 Specific Location 5th Street NW 1/4 of SW 1/4 of Section 15 T 64 N, R 15 W		16. Thematic Category		2. County
7 City or Town II Rural, Township & Vicinity Greentop		17 Date(s) or Period c 1904-5		
8. Site Plan with North Arrow 		18 Style or Design Queen Anne		
9 Coordinates UTM Lat Long 15/536520/4466265		19 Architect or Engineer		
10. Site I I Building I I Structure I I Object I I		20. Contractor or Builder Dr. Farrington		
11. On National Register? Yes I I No X		21. Original Use, if apparent Residence		
12. Is it Eligible? Yes X I No I I		22 Present Use Residence		
13 Part of Estab Hist Dist.? Yes I I No X		23 Ownership Public I I Private X I		
14. District Potent'l? Yes I I No X I		24 Owner's Name & Address, if known Jack Mitchell Greentop, MO 63546		
15. Name of Established District		25. Open to Public? Yes I I No X		
42. Further Description of Important Features Alternating red & yellow brick laid in a soldier course form segmentally arched headers over the primary (S) entrance & the l/l windows, several of which are paired. The gable ends to the E & S are filled with courses of fishscale & jigsaw shingles. To the rear is a l story, gabled, brick ell. A porch on its E has been enclosed. A brick pent addition was built to its W in the 1940's. Across the W facade is a new pent roofed addition. The interior has been reworked. The kitchen has been redone. The trabeated millwork has been stripped & refinished as have the (cont)		26 Local Contact Person or Organization NEMO Regional Planning Comm.		
43 History and Significance Built in c 1905 by Dr. Frank B. Farrington, this residence was "one of the most elegant homes in that part of the county". F.B. was the son of D.W. & Mildred Farrington & was born in Laddonia, Missouri in 1874. He attended the Normal School at Kirksville, was a student at William Jewell College (1893-95), & Clarksburg College (1896-98). He spent 3 years at Marion Sims Medical College in St. Louis & (cont)		27. Other Surveys in Which Included		
44 Description of Environment and Outbuildings Facing S the house is at the western edge of Greentop. Outbuildings are to the N. The cemetery is to the W.		28. No. of Stories 2 1/2		
45 Sources of Information 1878, 1898, 1916 Atlas 1910 History Private interview with J. Mitchell, C.V. Palmer, L. Shaw, & J. Hawker, 5/81 Historic Photo - J. Mitchell		29. Basement? Yes I I No X		
46. Prepared by Linda Harper, HPS		30. Foundation Material concrete		
47. Organization NEMO Regional Planning Comm.		31. Wall Construction brick		
48. Date 5/81		32. Roof Type & Material cross gable, asphalt sh		
49. Revision Date(s)		33. No. of Bays Front 3 Side 3		
50. Other Name(s)		34. Wall Treatment common bond		
51. Other Name(s)		35. Plan Shape irregular		
52. Other Name(s)		36. Changes (Explain in #42) Addition X Altered X Moved I		
53. Other Name(s)		37. Condition Interior good Exterior good		
54. Other Name(s)		38. Preservation Underway? Yes I I No X		
55. Other Name(s)		39. Endangered? By What? Yes I I No X		
56. Other Name(s)		40. Visible from Public Road? Yes X No I I		
57. Other Name(s)		41. Distance from and Frontage on Road		

42. hardwood floors. The upstairs hall has been altered to provide steps to the attic level which is now the master bedroom & bath. Plans are to rebuild the front porch which has been razed.
43. graduated in 1905 from St. Louis University. That year he bought out Dr. Wooden's practice & moved to Greentop, where he continued to practice until c 1918, when he moved his residence & practice to Kirksville. In 1902, Miss Hattie Hays had become his bride & they had 2 children, Gertrude & Isabel.

This house which is one of the few brick houses in the county, & the surrounding farmland was then purchased by Gus Snyder who later ran a produce business. The next owners were Tom & Rosie McNurland. Tom & his 2nd wife Mary lived there in the late 1930's. Earl & Vivian Peterson then bought the house & farmed the acreage. The Petersons remodeled the interior. When they sold the house in 1974 they kept most of the acreage. The Jack Mitchell family now own the house & 9 acres. Mr. Mitchell is a member of the faculty at NMSU, Kirksville.





HISTORIC INVENTORY

1 No SRE - 13		4 Present Name(s) Greentop United Methodist Church	
2 County Schuyler		5 Other Name(s)	
3 Location of Negatives NEMO Regional Planning Comm.		ME Church	
6 Specific Location 6th & Walnut Streets lots 5 & 6, blk. 6, Colorado City Greentop, SW $\frac{1}{4}$ of SW $\frac{1}{4}$ of Section 15; T 64 N, R 15 W		16. Thematic Category	28. No. of Stories 1
7 City or Town II Rural, Township & Vicinity Greentop		17 Date(s) or Period c 1917	29. Basement? Yes <input checked="" type="checkbox"/> No <input type="checkbox"/>
8 Site Plan with North Arrow		18 Style or Design Bungaloid	30. Foundation Material concrete
		19 Architect or Engineer	31. Wall Construction frame
		20 Contractor or Builder	32. Roof Type & Material cross gable, asphalt sh.
9 Coordinates UTM Lat Long 15/536620/4466170		21. Original Use, if apparent Church	33. No. of Bays Front 2 Side 2
10 Site I I Structure I I Building 00 Object I I		22 Present Use Church	34. Wall Treatment stucco
11. On National Register? Yes <input type="checkbox"/> No <input checked="" type="checkbox"/>	12 Is II Eligible? Yes <input checked="" type="checkbox"/> No <input type="checkbox"/>	23 Ownership Public <input type="checkbox"/> Private <input checked="" type="checkbox"/>	35. Plan Shape rectangular
13 Part of Estab Hist Dist? Yes <input type="checkbox"/> No <input checked="" type="checkbox"/>	14 District Potent'l? Yes <input type="checkbox"/> No <input checked="" type="checkbox"/>	24 Owner's Name & Address, if known Greentop Methodist Church Greentop, MO 63546	36. Changes (Explain in #42) Addition X Altered <input checked="" type="checkbox"/> Moved <input type="checkbox"/>
15 Name of Established District		25 Open to Public? Yes <input checked="" type="checkbox"/> No <input type="checkbox"/>	37. Condition Interior Exterior good
42 Further Description of Important Features		26 Local Contact Person or Organization NEMO Regional Planning Comm.	38. Preservation Underway? Yes <input type="checkbox"/> No <input checked="" type="checkbox"/>
Three part stained glass windows with small transoms above accent the E & S facades. These & the other windows are 1/1. Above the double leaf entrance in the E side of the square bell tower at the SE corner of the church is a stained glass transom with the letters MEC. The bell tower is capped by a hip roof belfry. This roofline & that of the main block have open eaves with exposed rafter ends. The building sits on a raised basement with small casement windows at that level. To the S is a basement entrance built of hollow tile. At the SE corner is a later addition, built of concrete block with a hip roof.		27 Other Surveys in Which Included	39. Endangered? By What? Yes <input type="checkbox"/> No <input checked="" type="checkbox"/>
43 History and Significance		40 Visible from Public Road? Yes <input checked="" type="checkbox"/> No <input type="checkbox"/>	
The 1st Methodist Episcopal Church was built on this site in the 1870's. Early ministers included Samuel Carother - 1876, W.P. Bishop - 1878, J.B. Bruington - 1878, William M. Brown - 1879. A 2nd church built about 1890-95 burnt in 1916 & this structure quickly replaced it. In 1936 the M.E. Church merged with the Methodist South Congregations to form the Methodist Church, which later (1969) merged with the United Breathern forming the United Methodist Church. The congregation of the Greentop church		41. Distance from and Frontage on Road	
44 Description of Environment and Outbuildings		46. Prepared by Linda Harper, HPS	
The church sits at the NW corner of 6th & Walnut Streets & faces E. A well is at its SW corner. There are no outbuildings. The building is in the W part of the community.		47. Organization NEMO Regional Planning Comm	
45 Sources of Information 1878, 1898, 1916 Atlas Private interview with C.V. Palmer & L. Shaw, 5/81 SCHS-AF- Churches		48. Date 5/81 49. Revision Date(s)	



Office of Historic Preservation, P.O. Box 176, Jefferson City, Missouri 65101

HISTORIC INVENTORY

1 No SRE - 14		4 Present Name(s) Greentop Christian Church	
2 County Schuyler		5 Other Name(s)	
3 Location of Negatives NEMO Regional Planning Comm.		Disciples of Christ Church	
6 Specific Location 5th & Main Streets lots 10 & 11, blk. 2, Colorado City, Greentop; SE 1/4 of SW 1/4 of Section 15; T 64 N, R 15 W		16. Thematic Category	
7 City or Town If Rural, Township & Vicinity Greentop		17 Date(s) or Period 1891	
8 Site Plan with North Arrow		18 Style or Design Gothic Revival	
		19 Architect or Engineer	
		20 Contractor or Builder	
9 Coordinates UTM Lat Long 15/536850/4466220		21. Original Use, if apparent Church	
10 Site: <input type="checkbox"/> Building: <input checked="" type="checkbox"/> Structure: <input type="checkbox"/> Object: <input type="checkbox"/>		22 Present Use Church	
11 On National Register? Yes <input type="checkbox"/> No <input checked="" type="checkbox"/>		23 Ownership Public <input type="checkbox"/> Private <input checked="" type="checkbox"/>	
12 Is It Eligible? Yes <input checked="" type="checkbox"/> No <input type="checkbox"/>		24 Owner's Name & Address, if known Greentop Christian Church Greentop, MO 63546	
13 Part of Estab Hist Dist? Yes <input type="checkbox"/> No <input checked="" type="checkbox"/>		25 Open to Public? Yes <input checked="" type="checkbox"/> No <input type="checkbox"/>	
14 District Potent? Yes <input type="checkbox"/> No <input checked="" type="checkbox"/>		26 Local Contact Person or Organization NEMO Regional Planning Comm.	
15 Name of Established District		27 Other Surveys in Which Included	
28 No of Stories 2 29. Basement? Yes <input type="checkbox"/> No <input checked="" type="checkbox"/> 30. Foundation Material molded concrete block 31. Wall Construction frame 32. Roof Type & Material gable, asphalt sh. 33. No. of Bays Front 4 Side 4 34. Wall Treatment asbestos siding 35. Plan Shape irregular 36. Changes (Explain in #42) Addition <input checked="" type="checkbox"/> Altered <input type="checkbox"/> Moved <input type="checkbox"/> 37. Condition Interior _____ Exterior good 38. Preservation Underway? Yes <input type="checkbox"/> No <input checked="" type="checkbox"/> 39. Endangered? By What? Yes <input type="checkbox"/> No <input checked="" type="checkbox"/> 40. Visible from Public Road? Yes <input checked="" type="checkbox"/> No <input type="checkbox"/> 41. Distance from and Frontage on Road			
42 Further Description of Important Features An historic photo indicates they had polychromatic decorative shingles on the roofs of the square bell tower at the NW corner. A denticulated eave with brackets remain under the spire and under the pyramidal roof of a small tower at the SW corner. Pointed arches top the l/l side windows, the transom of the double leaf entrance & a large 3-part stained glass window on the front gable end. A shallow gable ell projects to the S. To its S is the 1953 addition which has a gable roof. A large pent section is across the E facade. A pent canopy caps 2 entrances on the W.			
43 History and Significance The church was organized in 1877 & built in 1891 by Augustus M. Lind. Early ministers included Reverends Rose, Jett, Hill, Hollowell, & Hedges. In the late 1920's Perley Lind, son of A.M. Lind became pastor & served for 46 years. He was also a traveling evangelist. About 1900 the interior was completely changed & the sanctuary then faced the S rather than the E & a baptistry was installed. In 1953 the annex (cont)			
44 Description of Environment and Outbuildings Located N of the business district, the church is on the SE corner of 5th & Main Streets, & faces W. It has a large corner lot. No outbuildings remain.			
45 Sources of Information 1878, 1898, 1916 Atlas SCHS-AF-Churches Private interview with J. Hocker, 5/81		46. Prepared by Linda Harper, HPS 47. Organization NEMO Regional Planning Comm 48. Date 5/81 49 Revision Date(s)	

43. was built to the S. The interior was updated again in 1966 (sanctuary) & in 1975 (annex). Services are still held & the small congregation remains active.





HISTORIC INVENTORY

1 No SRE-15		4 Present Name(s) Haven of Rest Nursing Home	
2 County Schuyler		5 Other Name(s)	
3 Location of Negatives NEMO Regional Planning Comm.		Owens Hotel, VanOsdol Hospital	
6 Specific Location 6th & Main Streets, lot 7, blk 2, Colorado City, Greentop; SE $\frac{1}{4}$ of SW $\frac{1}{4}$ of Section 15; T 64 N, R 15 W		16. Thematic Category	
7 City or Town II Rural, Township & Vicinity Greentop		17 Date(s) or Period c 1875-85	
8. Site Plan with North Arrow		18 Style or Design Vernacular	
		19. Architect or Engineer	
		20. Contractor or Builder	
9 Coordinates UTM Lat Long 15/536850/4466175		21. Original Use, if apparent Hotel	
10 Site I I Structure I I Building IX Object I I		22 Present Use Nursing Home	
11 On National Register? Yes I I No X		23 Ownership Public I I Private X	
12 Is It Eligible? Yes X No I I		24 Owner's Name & Address, if known Ann Eastes Greentop, MO 63546	
13 Part of Estab Hist Dist? Yes I I No X		25. Open to Public? restricted Yes IX No I I	
14 District Potent? Yes I I No X		26. Local Contact Person or Organization NEMO Regional Planning Comm.	
15 Name of Established District		27. Other Surveys in Which Included	
		28. No. of Stories 2	
		29. Basement? Yes I I No IX	
		30. Foundation Material molded concrete block	
		31. Wall Construction frame	
		32. Roof Type & Material irregular, asphalt sh.	
		33. No. of Bays Front 7 Side 2	
		34. Wall Treatment asbestos siding	
		35. Plan Shape rectangular	
		36. Changes (Explain in #42) Addition X Altered X Moved I	
		37. Condition Interior Exterior fair	
		38. Preservation Underway? Yes I I No X	
		39. Endangered? By What? Yes I I No IX	
		40. Visible from Public Road? Yes IX No I I	
		41. Distance from and Frontage on Road	

42 Further Description of Important Features The building has been altered severely over the years & it is difficult to imagine its original appearance. Today the W section is frame covered with asbestos siding & has a truncated hip roof. Windows are trabeated & vary in size & shape. Most are 1/1 however some are filled with block glass. To the E is a 2 story brick addition which wraps around the NE corner with a 1st story brick section & frame enclosed porch above.

43 History and Significance A Mr. & Mrs. Owens ran this as a hotel (c 1898) for many years. A daughter known as Aunt Millie Owens continued the business. Her sister, Allie, married a Mr. Sunderhausen who was the depot agent & ran a small school behind the Christian Church (SRE-14). They lived here & made it their home. Later it was again operated as a hotel or boarding house and meals were served to the public (c1924-28). It then stood

(continued)

44 Description of Environment and Outbuildings Located in the center of Greentop, the building sits at the NE corner of 6th & Main & faces S. It has a fenced yard to the N where there is a outbuilding constructed of hollow tile.

45 Sources of Information
1878, 1898, 1916 Atlas
Private interview with L. Shaw, J. Hocker, C.V. Palmer, 5/81

46. Prepared by
Linda Harper, HPS
47. Organization NEMO
Regional Planning Comm
48. Date 49. Revision Date(s)

43. vacant awhile until the late 1930's when Dr. Van Osdol bought the building & converted it into a hospital. This was in business during the 1940's & 50's. In the mid 1950's it was converted to a nursing home & has had several proprietors including: Hirschel Gingrich (50's) Kenneth Pryor, Laverne Palmer (1960-61), & Ann March Eastes who has operated it since c 1967.





SK-AS-005-341

Office of Historic Preservation, P.O. Box 176, Jefferson City, Missouri 65101

HISTORIC INVENTORY

1 No SRE - 16		4 Present Name(s) Byrd Property	
2 County Schuyler		5 Other Name(s)	
3 Location of Negatives NEMO Regional Planning Comm.		Byrd's Drugstore, Farrington Drug's, Wilson Drug's	
6 Specific Location Main Street, lot 10 blk 11, Colorado City, Greentop SE 1/4 of SW 1/4 of Section 15 T 64 N, R 15 W		16 Thematic Category	
7 City or Town II Rural, Township & Vicinity Greentop		17 Date(s) or Period c 1885	
8 Site Plan with North Arrow		18 Style or Design Vernacular	
		19 Architect or Engineer	
		20 Contractor or Builder	
9 Coordinates UTM Lat Long 15/536840/4466090		21 Original Use, if apparent Drugstore	
10 Site II Building 00 Structure I Object II		22 Present Use Abandoned	
11 On National Register? Yes II No X		23 Ownership Public II Private 00	
12 Is II Eligible? Yes X No II		24 Owner's Name & Address, if known Willard Byrd Greentop, MO 63546	
13 Part of Estab Hist Dist? Yes II No X		25 Open to Public? Yes II No IX	
14 District Potent? Yes II No X		26 Local Contact Person or Organization NEMO Regional Planning Comm.	
15 Name of Established District		27 Other Surveys in Which Included	
42 Further Description of Important Features A sawtooth & dentil motif accent the corbelled brick cornice which extends across the front facade. The large storefront windows, single leaf entrance & transom area are protected by a metal canopy. A S facade window has a segmentally arched header. Also on this facade is remnants of an advertizing sign for "Byrd's Sundries" painted on the brick. To the rear is a small addition built of molded concrete block with a 3 bay S facade.			
43 History and Significance Following the 1883 fire which destroyed this part of the block, Dr. G.W. Wilson may have built this store with his son Wallace operating a drugstore & saloon business here. It later housed a restaurant & grocery under various owners including Willis McNurland & Ira & Pearl Pierce. A Mr. Decker ran a pool hall in the concrete block section to the rear. From about 1920-45 Dr. O.P. Farrington ran a drugstore here. (cont)			
44 Description of Environment and Outbuildings Facing W, the building is located in the center of the Greentop business area. An alley is to its S. There are no outbuildings.			
45 Sources of Information 1878, 1898, 1916 Atlas Private interview with J. Hocker & L. Shaw, 5/81		46. Prepared by Linda Harper, HPS	
		47. Organization NEMO Regional Planning Comm	
		48. Date 5/81 49 Revision Date(s)	

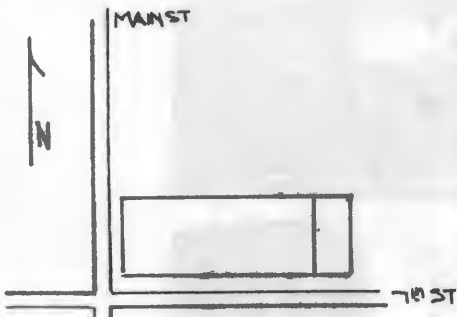
43. Willard & Evalee Byrd followed him & conducted business here until c 1980.
It has been abandoned since.





Office of Historic Preservation, P.O. Box 176, Jefferson City, Missouri 65101
HISTORIC INVENTORY

SK-A3-005-342

1 No SRE - 17		4 Present Name(s) Bell's Grocery	
2 County Schuyler		5 Other Name(s)	
3 Location of Negatives NEMO Regional Planning Comm.		Tice Grocery	
6 Specific Location 7th & Main Streets lot 7, blk 11, Colorado City, Greentop; SE 1/4 of SW 1/4 of Section 15; T 64 N, R 15 W		16 Thematic Category	
7 City or Town II Rural, Township & Vicinity Greentop		17 Date(s) or Period 1890	
8 Site Plan with North Arrow		18 Style or Design Vernacular	
		19 Architect or Engineer	
		20 Contractor or Builder	
9 Coordinates UTM Lat Long		21 Original Use, if apparent Grocery & Post Office	
10 Site I: Building <input checked="" type="checkbox"/> Structure I: Object I: <input type="checkbox"/>		22 Present Use Grocery	
11 On National Register? Yes I: <input type="checkbox"/> No <input checked="" type="checkbox"/>		23 Ownership Public I: <input type="checkbox"/> Private <input checked="" type="checkbox"/>	
12 Is it Eligible? Yes <input checked="" type="checkbox"/> No I: <input type="checkbox"/>		24 Owner's Name & Address, if known Susie Bell Greentop, MO 63546	
13 Part of Estab Hist Dist? Yes I: <input type="checkbox"/> No <input checked="" type="checkbox"/>		25 Open to Public? Yes <input checked="" type="checkbox"/> No I: <input type="checkbox"/>	
14 District Potent'l? Yes I: <input type="checkbox"/> No <input checked="" type="checkbox"/>		26 Local Contact Person or Organization NEMO Regional Planning Comm.	
15 Name of Established District		27 Other Surveys in Which Included	
		28 No. of Stories 1	
		29 Basement? Yes I: <input type="checkbox"/> No <input checked="" type="checkbox"/>	
		30 Foundation Material concrete	
		31 Wall Construction frame	
		32 Roof Type & Material gable, asphalt sh.	
		33 No. of Bays Front 3 Side 3	
		34 Wall Treatment asbestos siding	
		35 Plan Shape rectangular	
		36 Changes (Explain in #42) Addition <input checked="" type="checkbox"/> Altered I: <input type="checkbox"/> Moved I: <input type="checkbox"/>	
		37 Condition Interior Exterior fair	
		38 Preservation Underway? Yes I: <input type="checkbox"/> No <input checked="" type="checkbox"/>	
		39 Endangered? By What? Yes I: <input type="checkbox"/> No <input checked="" type="checkbox"/>	
		40 Visible from Public Road? Yes <input checked="" type="checkbox"/> No I: <input type="checkbox"/>	
		41. Distance from and Frontage on Road	

42 Further Description of Important Features The frame building is now sheathed with asbestos siding however some clapboarding is exposed beneath. Windows appear to have been altered & are now 1/1 & trabeated. A tall square parapet on the front facade obscures the ridge of the gable roof. A pent canopy caps this facade where there are 2 single leaf entrances. The transom area & the top 2 lights of the large & light storefront windows have been enclosed. To the rear is a small pent addition with a S entrance.

43 History and Significance It is thought this was the location of the Post Office as early as 1877. From 1877-97 Nathan Spears was the Post Master probably within his general store (possibly Tice & Spears?). A fire in this area in 1886 burnt the original building. It is speculated Fred Tice continued the business here. He served as Post Master from 1897-1909. At this time the firm was Tice & Parker Mercantile.* John Young was the next (continued)

44 Description of Environment and Outbuildings The building is located in the central part of Greentop on the E side of Main Street in the block of businesses which remain. There are no outbuildings.

45 Sources of Information
 1878, 1898, 1916 Atlas
 1888, 1910 History
 Private interview J. Hocker, 5/81

46. Prepared by
 Linda Harper, HPS
 47. Organization NEMO
 Regional Planning Comm
 48. Date 5/81
 49 Revision Date(s)

43. Post Master (1909-25) & during this time the building may have served as a Post Office only. Charlie Boon again combined the Post Office & his mercantile trade from 1925-32. Following years, the Post Office moved to SRE-20, and the building has housed a grocery since: Roy & Bertha Lay, Jim Pearce & Susie Bell (since 1945 to present).

*Fred J. Tice was born 1843 in Pennsylvania to William D. & Sarah A. Tice. His parents died when he was small & he & a brother moved to Iowa where they worked as apprentices. He served 3 years in the Civil War & saw action at Corinth, Vicksburg & other battles. In 1866 he came to Missouri and engaged in farming. About 1880 Mr. Tice entered the mercantile trade in Greentop & was elected Post Master in 1897. Married twice, Mr. Tice had 3 children by his 1st wife, Mary E. Lewis, & 5 children by Susan L. Roberts, his 2nd wife.

Leonard A. Parker was born 1836 in Illinois to Jacob & Sarah Parker. He farmed & taught school & moved to Schuyler County in 1857. In 1861 he married Sarah Brown, daughter of Benjamin & Charolette. They had 7 children. L.A. farmed & was in the mercantile business with William Gatlin & by 1888 was a partner in the general store of Tice & Parker.

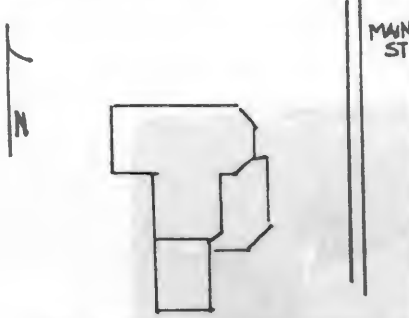




BELL'S
PLEE-ZING FOODS

Office of Historic Preservation, P.O. Box 176, Jefferson City, Missouri 65101
HISTORIC INVENTORY

SK-AS-005-343

1 No SRE - 18		4. Present Name(s) Quincy Soybean Co., Funk Residence	
2 County Schuyler		5 Other Name(s) King Residence	
3 Location of Negatives NEMO Regional Planning Comm.		Underwood Residence, Wooden Residence, Clapper Residence	
6 Specific Location 8th & Main Streets lots 11 & 12, blk 15, Colorado City, Greentop; SE 1/4 of SW 1/4 of Sect. 15; T 64 N, R 15 W		16. Thematic Category	28. No. of Stories 1
7 City or Town II Rural, Township & Vicinity Greentop		17 Date(s) or Period c 1890	29. Basement? Yes II No IX
8. Site Plan with North Arrow		18 Style or Design Queen Anne Cottage	30. Foundation Material molded concrete block
		19 Architect or Engineer	31. Wall Construction frame
		20. Contractor or Builder Underwood	32. Roof Type & Material cross gable, asphalt sh.
9 Coordinates UTM Lat Long 15/536800/4465970		21. Original Use, if apparent Residence	33. No. of Bays Front 3 Side 4
10 Site I I Building IX Structure I I Object I I		22 Present Use Residence	34. Wall Treatment asbestos siding
11. On National Register? Yes II No IX		23 Ownership Public II Private IX	35. Plan Shape irregular
12 Is II Eligible? Yes IX No II		24. Owner's Name & Address, if known Quincy Soybean Co. c/o Henry Funk Greentop, MO 63546	36. Changes (Explain in #42) Addition X Altered IX Moved I
13 Part of Estab Hist. Dist.? Yes II No IX		25. Open to Public? Yes II No IX	37. Condition Interior Exterior good
14. District Potenti? Yes II No IX		26. Local Contact Person or Organization NEMO Regional Planning Comm.	38. Preservation Underway? Yes II No IX
15 Name of Established District		27. Other Surveys in Which Included	39. Endangered? By What? Yes II No IX
			40. Visible from Public Road? Yes IX No II
			41. Distance from and Frontage on Road

42. Further Description of Important Features Jerkinhead gables accent the gable ends which are filled with courses of fishscale & jigsaw shingles. These ends were originally chamfered with cut-work brackets. The top lights of the 1/1 trabeated windows are filled with small square panes of colored glass. A screened-in porch which wraps around the SE corner now obscures much of this detail & the primary entrances. Other details are obscured by a gabled addition which projects to the S.

43 History and Significance About 1890, Mrs. Underwood had this 3 room cottage built with the latest in Queen Anne styling. Mr. Underwood ran the local lumber yard. The next owner was Dr. Wooden, a local physician, They had 1 son, Morris. It is speculated that when Wooden sold his practice to Farrington in 1905, he probably moved away, since that same year he sold this house to J.S. Clapper. James Sherman was born 1863 in Illinois (cont)

44. Description of Environment and Outbuildings The house faces E onto Main Street. A drive to the S gives access to a gabled, frame garage to the SW of the house. An office & large metal grain elevators are to the N. This property is to the S of the block of businesses.

45 Sources of Information 1878, 1898, 1916 Atlas Private interview with C.V. Palmer, J. Hocker, L. Shaw, 5/81 1910 History	46. Prepared by Linda Harper, HPS
	47. Organization NEMO Regional Planning Comm.
	48. Date 5/81
	49. Revision Date(s)

43. to James & Amanda Clapper. The family moved to Missouri in 1881. J.S. attended Kirksville Normal School & taught school for several years. In 1895 he married Elsie Pervine & they had 3 children, Rowena, Lorea, & Katherine. In 1902 he traded his farm in Adair County for a stock of general merchandise in Greentop & moved his family there. He also developed an implement business & was a grain & seed buyer. A democrat, he was elected Representative from Schuyler County in 1909, 11, 17, & 19. J.S. & Elsie lived here until their deaths except when he was in Jefferson City at which time they often rented out the house. A daughter, Katherine married Arthur King who went into the grain business with his father-in-law. The King's lived in the house & continued the business until they sold both in 1972. Mr. Funk now lives in the house & manages the business owned by Quincy Soybean Company.





SK-AS-005-344
65101

Office of Historic Preservation, P.O. Box 176, Jefferson City, Missouri 65101
HISTORIC INVENTORY

1 No SRE - 19		4. Present Name(s) Drury Property	
2 County Schuyler		5. Other Name(s)	
3 Location of Negatives NEMO Regional Planning Comm.		Bank of Greentop	
6 Specific Location 7th & Main Streets lot 12, blk 10, Colorado City, Greentop; SE¼ of SW¼ of Section 15; T 64 N, R 15 W		16. Thematic Category	
7 City or Town If Rural, Township & Vicinity Greentop		17 Date(s) or Period 1920-21	
8. Site Plan with North Arrow		18 Style or Design Classical affinities	
		19. Architect or Engineer	
		20. Contractor or Builder	
		21. Original Use, if apparent Bank	
		22 Present Use Recreation Center	
9 Coordinates UTM Lat Long 15/536800/4466065		23 Ownership Public <input type="checkbox"/> Private <input type="checkbox"/>	
10. Site <input type="checkbox"/> Building <input type="checkbox"/> Structure <input type="checkbox"/> Object <input type="checkbox"/>		24. Owner's Name & Address, if known Neal Drury Greentop, MO 63546	
11. On National Register? Yes <input type="checkbox"/> No <input type="checkbox"/>		25. Open to Public? Yes <input type="checkbox"/> No <input type="checkbox"/>	
12. Is it Eligible? Yes <input type="checkbox"/> No <input type="checkbox"/>		26. Local Contact Person or Organization NEMO Regional Planning Comm.	
13 Part of Estab. Hist Dist.? Yes <input type="checkbox"/> No <input type="checkbox"/>		27. Other Surveys in Which Included	
14. District Potent? Yes <input type="checkbox"/> No <input type="checkbox"/>		28. No. of Stories 1	
15 Name of Established District		29. Basement? Yes <input type="checkbox"/> No <input type="checkbox"/>	
		30. Foundation Material concrete	
		31. Wall Construction brick	
		32. Roof Type & Material parapet	
		33. No. of Bays Front 3 Side 5	
		34. Wall Treatment common bond	
		35. Plan Shape rectangular	
		36. Changes (Explain in #42) Addition <input type="checkbox"/> Altered <input type="checkbox"/> Moved <input type="checkbox"/>	
		37. Condition Interior Exterior good	
		38. Preservation Underway? Yes <input type="checkbox"/> No <input type="checkbox"/>	
		39. Endangered? By What? Yes <input type="checkbox"/> No <input type="checkbox"/>	
		40. Visible from Public Road? Yes <input type="checkbox"/> No <input type="checkbox"/>	
		41. Distance from and Frontage on Road	

42. Further Description of Important Features A wide projecting entablature crowns the front facade & a pediment resting on consoles caps the central primary entrance. It is a single leaf door. Above is a rectangular name plate. To each side of the doorway is a wide single sash window with block glass filling the transom. A soldier brickwork course forms a continuous header over the 1/1 windows on the S facade. Two of these are grouped with a transom area. There is a single leaf entrance on this facade. No openings are to the N. A pent addition of corrugated metal is to the rear.

43 History and Significance A frame structure on this site housed the Towler & Pierce Grocery. In 1918 & 19, the Bank of Greentop was formed. J. Clapper bought the frame building & moved it to his property (NE of SRE-16). In 1920-21, the bank constructed their new building. Officers & directors were A.M. Crow, President; Z.C. Miller, Vice-President; J.W. Cooper, N.E. Winn, & John Peterson. D. Newland served as cashier. When the bank folded (cont)

44. Description of Environment and Outbuildings Facing E, the building is in the central part of Greentop & in the business block. There are no outbuildings.

45 Sources of Information

Private interview with J. Hocker & E. Peterson, 5/81

46. Prepared by
Linda Harper, HPS

47. Organization NEMO
Regional Planning Comm.

48. Date 5/81 49. Revision Date(s)

43. in 1932, the building was used as a credit union, cafe, barber shop (rear). Brian Arnold owned the building awhile. In c 1960 Neal Drury bought the building & operated a restaurant here til 1976-77. It was then converted to a recreation center.





HISTORIC INVENTORY

SK-AS-005-345

1 No SRE - 20		4. Present Name(s) U.S. Post Office	
2 County Schuyler		5. Other Name(s) Farmer's State Bank	
3 Location of Negatives NEMO Regional Planning Comm.			
6 Specific Location Main Street, lot 7, blk, 10, Colorado City, Greentop SE 1/4 of SW 1/4 of Section 15 T 64 N, R 15 W		16. Thematic Category	
7 City or Town II Rural, Township & Vicinity Greentop		17 Date(s) or Period c 1906	
8. Site Plan with North Arrow		18 Style or Design Vernacular	
		19. Architect or Engineer	
		20. Contractor or Builder	
9 Coordinates UTM Lat Long 15/536800/4466090		21. Original Use, if apparent Bank 1st Dr. Office 2nd	
10 Site I I Structure I I Building IX Object I I		22 Present Use Post Office 1st, Apartment 2nd	
11. On National Register? Yes I I No IX		23 Ownership Public I I Private IX	
12. Is I I Eligible? Yes IX No I I		24. Owner's Name & Address, if known B.F. Arnold Greentop, MO 63546	
13 Part of Estab Hist Dist.? Yes I I No IX		25. Open to Public? Yes IX No I I	
14. District Potent I I? Yes I I No IX		26 Local Contact Person or Organization NEMO Regional Planning Comm.	
15 Name of Established District		27 Other Surveys in Which Included	
		28. No. of Stories 2	
		29. Basement? Yes I I No IX	
		30. Foundation Material brick & concrete	
		31. Wall Construction brick	
		32. Roof Type & Material parapet	
		33. No. of Bays Front 3 Side -	
		34. Wall Treatment common bond	
		35. Plan Shape rectangular	
		36. Changes (Explain in #42) Addition I I Altered IX Moved I	
		37. Condition Interior Exterior good	
		38. Preservation Underway? Yes I I No IX	
		39. Endangered? By What? Yes I I No IX	
		40. Visible from Public Road? Yes IX No I I	
		41. Distance from and Frontage on Road	

42. Further Description of Important Features The front 1st story has been altered by closing the transom space & reducing the size of the windows & the 2 single leaf doors. Second story windows have been made smaller & are now 1/1 with an iron sill. The corbelled parapet has a sawtooth & crosshatch motif. This parapet is stepped to the N & S. On the S is a 1/1 window with a segmentally arched header.

43 History and Significance W.L. Young was organizer & cashier of the Farmer's State Bank which was founded in November of 1903. Mr. Young was born 1867 just W of Queen City to William & Louise W. Young, at age 24 attended the Normal School at Kirksville, taught school 1 year, & in 1893 engaged in the drug business in Greentop. He also helped to establish the Greentop Lumber Yard with B.L. Eastin. In 1895 he married Lucy A. Tice (continued)

44 Description of Environment and Outbuildings Facing E, the building is a part of the centrally located business area. An alley is to the N. There are no outbuildings.

45 Sources of Information 1878, 1898, 1916 Atlas 1910 History Private interview with J. Hocker & L. Shaw, 5/81	46. Prepared by Linda Harper, HPS
	47. Organization NEMO Regional Planning Comm
	48. Date 5/81 49. Revision Date(s)

43. & they had 6 children. The bank prospered until c 1930 when, due to the depression, it merged with the Bank of Kirksville. Above the bank Dr. Van Osdal & Dr. Farrington had offices & the telephone exchange may have been housed there. Following 1930, a restaurant was the 1st floor business. In 1933, the Post Office moved into this building with Z.C. Miller as Post Master.



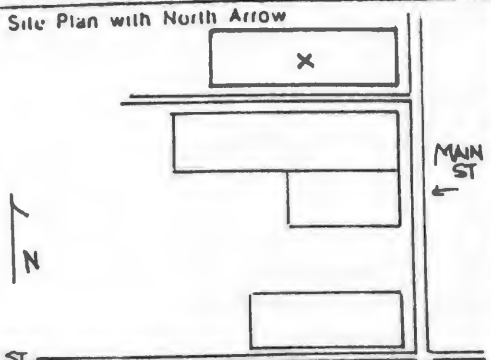


Benjamin
Moore 
PAINTS
GREENTOP LUMBER CO.

SK-AS-003 346
65101

Office of Historic Preservation, P.O. Box 176, Jefferson City, Missouri

HISTORIC INVENTORY

1 No SRE - 21		4. Present Name(s) Greentop Civic Center & City Hall	
2 County Schuyler		5 Other Name(s)	
3 Location of Negatives NEMO Regional Planning Comm.			
6 Specific Location Main Street, lot 5 & 6, blk 10, Colorado City, Greentop; SE 1/4 of SW 1/4 of Section 15; T 65 N, R 15 W		16. Thematic Category	
		17 Date(s) or Period 1930	
7 City or Town II Rural, Township & Vicinity Greentop		18 Style or Design Vernacular	
8. Site Plan with North Arrow 		19. Architect or Engineer	
		20. Contractor or Builder	
		21. Original Use, if apparent Commercial & Lodge	
		22 Present Use Public Center	
		23 Ownership Public <input checked="" type="checkbox"/> Private <input type="checkbox"/>	
		24. Owner's Name & Address, if known City of Greentop City Hall Greentop, MO 63546	
9 Coordinates UTM Lot Long 15/536800/4466115		25. Open to Public? Yes <input checked="" type="checkbox"/> No <input type="checkbox"/>	
10 Site <input type="checkbox"/> Building <input checked="" type="checkbox"/> Structure <input type="checkbox"/> Object <input type="checkbox"/>		26. Local Contact Person or Organization NEMO Regional Planning Comm.	
11. On National Register? Yes <input type="checkbox"/> No <input checked="" type="checkbox"/>		27. Other Surveys in Which Included	
12. Is It Eligible? Yes <input checked="" type="checkbox"/> No <input type="checkbox"/>			
13 Part of Estab. Hist. Dist.? Yes <input type="checkbox"/> No <input checked="" type="checkbox"/>		28. No. of Stories 2	
14. District Potential? Yes <input type="checkbox"/> No <input checked="" type="checkbox"/>		29. Basement? Yes <input type="checkbox"/> No <input checked="" type="checkbox"/>	
15 Name of Established District		30. Foundation Material concrete	
		31. Wall Construction brick	
		32. Roof Type & Material flat	
		33. No. of Bays Front 3 Side 3	
		34. Wall Treatment common bond	
		35. Plan Shape rectangular	
		36. Changes (Explain in #42) Addition <input type="checkbox"/> Altered <input checked="" type="checkbox"/> Moved <input type="checkbox"/>	
		37. Condition Interior Exterior good	
		38. Preservation Underway? Yes <input type="checkbox"/> No <input checked="" type="checkbox"/>	
		39. Endangered? By What? Yes <input type="checkbox"/> No <input checked="" type="checkbox"/>	
		40. Visible from Public Road? Yes <input checked="" type="checkbox"/> No <input type="checkbox"/>	
		41. Distance from and Frontage on Road	

42. Further Description of Important Features Tile coping caps the parapet which features a corbelled brick cornice. The large 2nd story windows to the front & sides have 9 lights. A metal fire escape leads to a 2nd story entrance on the S. The 1st story front has been altered by enclosing the transom. The single leaf central entrance is inset.

43 History and Significance The 1928 fire destroyed business in this part of the block. About 1930 this 2 story brick building was constructed & housed the Masonic & Eastern Star Lodge & Hall on the 2nd floor & a grocery on the 1st. Forrest Miller, Gene Micheal & Jim Pierce operated groceries through the years at this location. In the 1960's it was purchased by the city & converted to its city hall & civic center.

44. Description of Environment and Outbuildings An alley runs to the S of the building which faces E & is located in the central part of Greentop. It is in the block which contains the remaining businesses. There are no outbuildings.

45 Sources of Information
Private interview with J. Hocker, 5/81

46. Prepared by
Linda Harper, HPS
47. Organization NEMO
Regional Planning Comm.
48. Date 5/81 49. Revision Date(s)

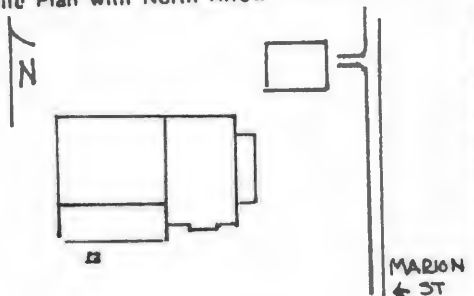




SK-95-005-347

Office of Historic Preservation, P.O. Box 176, Jefferson City, Missouri 65101

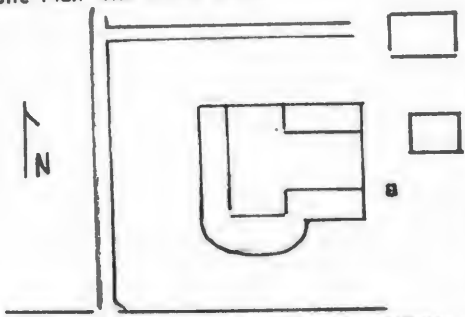
HISTORIC INVENTORY

<p>1 No SRE 22</p> <p>2 County Schuyler</p> <p>3 Location of Negatives NEMO Regional Planning Comm.</p>	<p>4. Present Name(s) Long Residence</p> <p>5. Other Name(s) Farrington Residence</p>	1. No.				
<p>6 Specific Location Marion Street lot 4, blk 2, Colorado City, Greentop SE 1/4 of SW 1/4 of Section 15, T64N, R15W</p> <p>7 City or Town If Rural, Township & Vicinity Greentop</p> <p>8. Site Plan with North Arrow</p> <div style="text-align: center;">  </div>	<p>16. Thematic Category</p> <p>17 Date(s) or Period c 1900, 1910-15</p> <p>18 Style or Design Vernacular - T House</p> <p>19. Architect or Engineer</p> <p>20. Contractor or Builder</p> <p>21. Original Use, if apparent Residence.</p> <p>22 Present Use Residence</p> <p>23 Ownership Public <input type="checkbox"/> Private <input checked="" type="checkbox"/></p> <p>24 Owner's Name & Address, if known Alfred Long Greentop, MO 63546</p>	<p>28. No. of Stories 2</p> <p>29. Basement? Yes <input type="checkbox"/> No <input checked="" type="checkbox"/></p> <p>30. Foundation Material molded concrete block</p> <p>31. Wall Construction frame</p> <p>32. Roof Type & Material hip, asphalt sh.</p> <p>33. No. of Bays Front 3 Side</p> <p>34. Wall Treatment masonite siding</p> <p>35. Plan Shape</p> <p>36. Changes (Explain in #42) Addition <input checked="" type="checkbox"/> Altered <input checked="" type="checkbox"/> Moved <input type="checkbox"/></p> <p>37. Condition Interior _____ Exterior good</p> <p>38. Preservation Underway? Yes <input type="checkbox"/> No <input checked="" type="checkbox"/></p> <p>39. Endangered? By What? Yes <input type="checkbox"/> No <input checked="" type="checkbox"/></p> <p>40. Visible from Public Road? Yes <input checked="" type="checkbox"/> No <input type="checkbox"/></p> <p>41. Distance from and Frontage on Road</p>	2. County			
<p>9 Coordinates UTM Lat Long 15/536880/4466190</p> <p>10. Site <input type="checkbox"/> Structure <input type="checkbox"/> Building <input checked="" type="checkbox"/> Object <input type="checkbox"/></p> <table border="1" style="width: 100%; border-collapse: collapse;"> <tr> <td style="width: 50%;">11. On National Register? Yes <input type="checkbox"/> No <input checked="" type="checkbox"/></td> <td style="width: 50%;">12. Is it Eligible? Yes <input checked="" type="checkbox"/> No <input type="checkbox"/></td> </tr> <tr> <td>13 Part of Estab Hist Dist.? Yes <input type="checkbox"/> No <input checked="" type="checkbox"/></td> <td>14. District Potent'l? Yes <input type="checkbox"/> No <input checked="" type="checkbox"/></td> </tr> </table> <p>15. Name of Established District</p>	11. On National Register? Yes <input type="checkbox"/> No <input checked="" type="checkbox"/>	12. Is it Eligible? Yes <input checked="" type="checkbox"/> No <input type="checkbox"/>	13 Part of Estab Hist Dist.? Yes <input type="checkbox"/> No <input checked="" type="checkbox"/>	14. District Potent'l? Yes <input type="checkbox"/> No <input checked="" type="checkbox"/>	<p>25. Open to Public? Yes <input type="checkbox"/> No <input checked="" type="checkbox"/></p> <p>26. Local Contact Person or Organization NEMO Regional Planning Comm.</p> <p>27. Other Surveys in Which Included</p>	4. Present Name(s)
11. On National Register? Yes <input type="checkbox"/> No <input checked="" type="checkbox"/>	12. Is it Eligible? Yes <input checked="" type="checkbox"/> No <input type="checkbox"/>					
13 Part of Estab Hist Dist.? Yes <input type="checkbox"/> No <input checked="" type="checkbox"/>	14. District Potent'l? Yes <input type="checkbox"/> No <input checked="" type="checkbox"/>					
<p>42. Further Description of Important Features Wide single sash windows with transoms flank the central entrance. A 3 bay, hip roofed porch extends across this front facade. It has battered columns. Other windows are trabeated and 1/1. There is a shallow rectangular bay to the S with paired windows. A pent wall dormer on both the N and S facades of the rear ell also has paired windows. A pent porch with turned posts is on the S facade.</p>			5. Other Name(s)			
<p>43 History and Significance A Mr. Rice, who was a section foreman for the railroad, bought this house, remodeled it and made it into a 2 story dwelling. About 1920, Dr. Owens P. Farrington, local physician and owner of a drug store, made this his home until the 1940's when he sold his house and business and retired to another state. Albert Burkhart and family were the next owners, followed by Alfred "Duke" and Ruby Long. Both were retired farmers.</p> <p>44 Description of Environment and Outbuildings The house faces E onto Marion Street. A well is to its S. At the NE corner of the lot is a garage with gable roof. The property is located in the central part of Greentop.</p>						
<p>45 Sources of Information 1878, 1898, 1916 Atlas Personal Interview with C. V. Palmer, and L. Shaw, 5/81</p>	<p>46. Prepared by Linda Harper, HPS</p> <p>47. Organization NEMO Regional Planning Comm</p> <p>48. Date 5/81</p> <p>49 Revision Date(s)</p>					





Office of Historic Preservation, P.O. Box 176, Jefferson City, Missouri 65101
HISTORIC INVENTORY SK-AS-005-348

1 No SRE 23		4. Present Name(s) Baker Property		1. No.
2 County Schuyler		5 Other Name(s)		
3 Location of Negatives NEMO Regional Planning Comm.		Eastin Residence		
6 Specific Location 6th and Marion Strs. lots, 7,8,9, blk 1, Colorado City, Greentop SE 1/4 of SW 1/4 of Section 15 T64N, R15W		16. Thematic Category		2. County
		17 Date(s) or Period c 1880		
7 City or Town II Rural, Township & Vicinity Greentop		18 Style or Design Vernacular		4. Present Name(s)
8. Site Plan with North Arrow		19. Architect or Engineer		
		20. Contractor or Builder		
		21. Original Use, if apparent Residence		
9 Coordinates UTM Lat Long 15/536920/4466180		22 Present Use Residence		5. Other Name(s)
10 Site I I Structure I I Building X Object I I		23 Ownership Public I I Private X I		
11. On National Register? Yes I I No X		24. Owner's Name & Address, if known Phil Baker Greentop, MO 63546		
12 Is It Eligible? Yes X No I I		25. Open to Public? Yes I I No X I		
13 Part of Estab. Hist Dist.? Yes I I No X		26. Local Contact Person or Organization NEMO Regional Planning Comm.		
14. District Potent'l? Yes I I No X		27. Other Surveys in Which Included		
15. Name of Established District		28. No. of Stories 1 1/2		
		29. Basement? Yes I I No X		
		30. Foundation Material molded concrete block		
		31. Wall Construction frame		
		32. Roof Type & Material gable, asphalt sh.		
		33. No. of Bays Front 4 Side		
		34. Wall Treatment asbestos siding		
		35. Plan Shape T		
		36. Changes (Explain in #42) Addition I I Altered X Moved I		
		37. Condition Interior Exterior good		
		38. Preservation Underway? Yes I I No X		
		39. Endangered? By What? Yes I I No X		
		40. Visible from Public Road? Yes X No I I		
		41. Distance from and Frontage on Road		
<p>42. Further Description of Important Features The house is highlighted by a steeply pitched roof. It is a basic A type with 2 entrances on the W and a central chimney. The trabeated windows are 4/4 or 1/1 and attenuated. Those on the 1st story gable ends (N & S) are paired. A 1 1/2 story gabled ell projects to the rear (E). It has a pent addition to its N. An entrance on the S is afforded protection by a large porch supported on turned posts which runs across this facade, wraps around the SW corner and extends across the front facade.</p>				
<p>43. History and Significance Emery Woods, who sold pianos, made this his home for many years. Later Burr L and Maude Eastin owned the residence. They founded and operated the Greentop Lumber Co. (1903) and later a hatchery. Later they rented it to John Young, Post Master (1909-25). It changed hands several times and was rented for many years. Paul Myers owned the house and lived here awhile. He later used it as rental property.</p>				
<p>44. Description of Environment and Outbuildings (over)</p> <p>The house sits at the NE corner of Marion and 6th Streets and faces W. A well, 2 gabled sheds and a garage are to the E. The large corner lot is located in the central part of the community.</p>				
45 Sources of Information		46. Prepared by Linda Harper, HPS		
1878, 1898, 1916 Atlas		47. Organization NEMO Regional Planning Comm		
Personal Interview with C. V. Palmer, L. Shaw 5/81		48. Date 5/81		
		49. Revision Date(s)		

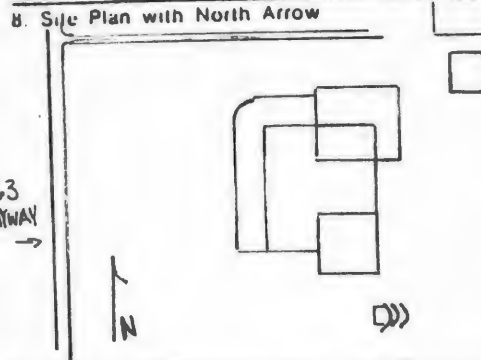
43. The current owner is the Greentop Mayor. He, too, uses it as rental property.





Office of Historic Preservation, P.O. Box 176, Jefferson City, Missouri 65101
HISTORIC INVENTORY

SK-AS 005-349

1. No. SRE 24		4. Present Name(s) Dodson Residence		1. No.
2. County Schuyler		5. Other Name(s) Shinn Residence		
3. Location of Negatives NEMO Regional Planning Comm.				
6. Specific Location State Street (63 Hwy) Blk 5, Shinn's Addition, Greentop, SW 1/4 of SE 1/4 of Section 15 T64N, R15W		16. Thematic Category		2. County
		17. Date(s) or Period c 1890		
7. City or Town If Rural, Township & Vicinity Greentop		18. Style or Design G type		4. Present Name(s)
8. Site Plan with North Arrow 		19. Architect or Engineer		
		20. Contractor or Builder		5. Other Name(s)
9. Coordinates UTM Lat Long 15/537115/4466110		21. Original Use, if apparent Residence.		
10. Site: <input type="checkbox"/> Building <input checked="" type="checkbox"/> Structure: <input type="checkbox"/> Object: <input type="checkbox"/>		22. Present Use Residence		
		23. Ownership Public <input type="checkbox"/> Private <input checked="" type="checkbox"/>		
11. On National Register? Yes <input type="checkbox"/> No <input checked="" type="checkbox"/>		24. Owner's Name & Address, if known Fern Dodson Greentop, MO 63546		6. No. of Stories 1 1/2
12. Is It Eligible? Yes <input type="checkbox"/> No <input checked="" type="checkbox"/>		25. Open to Public? Yes <input type="checkbox"/> No <input checked="" type="checkbox"/>		
13. Part of Estab Hist. Dist.? Yes <input type="checkbox"/> No <input checked="" type="checkbox"/>		26. Local Contact Person or Organization NEMO Regional Planning Comm.		29. Basement? Yes <input type="checkbox"/> No <input checked="" type="checkbox"/>
14. District Potent'l? Yes <input type="checkbox"/> No <input checked="" type="checkbox"/>		27. Other Surveys in Which Included		
15. Name of Established District				30. Foundation Material concrete
42. Further Description of Important Features In the central gable peak is a paired window. Most windows are 1/1, except those flanking the 2 front entrances. They are the wide single sash type with transoms. Extending across this front facade and wrapping around the NW corner is a 1 story porch with battered columns. Several additions are to the rear including 3 gabled ells and 2 pent sections.		43. History and Significance Perl and Gertrude Ertel Adams were living here about 1910. They did general farming. Perl was the depot agent. About 1917-18, they traded houses with Calvin C and Martha A. Shinn. Calvin and a son John operated a general store in 3 storefronts (N of SRE-20) which were all destroyed by fire. Another son, Wayne, was the founder of Shinn Hatchery. Joe W. and Fern Dodson bought the farm and residence in 1952.		31. Wall Construction frame
		44. Description of Environment and Outbuildings Sitting on an embankment and facing W onto 63 Highway, the house is located on the E edge of Greentop. To its S is a cellar with entrance shed. To the NE is a gabled garage and a gabled shed with board and batten siding.		
45. Sources of Information 1878, 1989, 1916 Atlas Personal Interview with C.V. Palmer, L. Shaw, & F. Dodson, 5/81		46. Prepared by Linda Harper, HPS		32. Roof Type & Material gable, asphalt sh
		47. Organization NEMO Regional Planning Comm		
		48. Date 5/81		33. No. of Bays Front 4 Side 3
		49. Revision Date(s)		

SK-AS-005-349



HISTORIC MEMPHIS



INDEX

1. Description of Salt River West Township
2. Bibliography
3. Maps
4. Forms 1 - 17

SALT RIVER WEST TOWNSHIP

Located in the southwest corner of Schuyler County this small township is rectangular in shape and contains sections 1-3, & 10-15 of T 64 N, R 16 W and sections 4-9 & 16-18 of T 64 N, R 15 W. Its boundaries include the Chariton River to the west, the Schuyler-Adair County line to the south and the dividing line between T 64 N & T 65 N to the north. The west 1/3 of the area is a broad open valley area formed by the Chariton River and its canal. Along the east edge of the valley the ground rises to a timbered bluff. Rolling terrain with a combination of open pasture and timber then extends to the east boundary of the township. Major streams draining the area include Sand Creek to the north, Lost & Battle Creek in the central and southwest, and Hazel Creek to the southeast. County Roads Y & K run east to west through the area. County Road B extends south from County Road K in the southwest part.

Within the boundaries of the township, there are no towns or communities. Greentop to the southeast was the major trade center for the area. Rural schools and churches acted as the meeting places for social, as well as religious and educational activities. Today 2 of the larger consolidated schools and 2 of the original 4 one room school houses remain. The only church to serve the area is still in use and has an active congregation (SRW-13).

Economics revolve around the agricultural base. In the northwest part, many acres were farmed under the control of the Rhinehart-Bowen Ranch (see PE-40). Only 1 large stock farm, J.M. McElhinney's Maple Grove Stock Farm developed but farms tended to be somewhat larger having approximately 120-140 acres. Early settlers with their large families established farmsteads and did general farming. Many of these early family names can still be found in the area.

Simple vernacular architecture describes the farm homes which are constructed of wood framing. No brick residences were found which date within the survey period. Also none of the log dwellings or outbuildings from the early settlement period remain. The earliest homes, SRW-10 & SRW-16, date in

the 1860's & 70's; later examples include SRW-12 from the 1910-15 period. The 2 larger schools are from 1923 & 1925 and one is of brick. No commercial structures are located in the township.

A large number of homes are 1½ story and the plans vary but include the G, C, A, & Z types. No H types are extant. There are no examples of any of the major styles, but numerous buildings are embellished with Queen Anne/Eastlake motifs. SRW-2 is the double peak variety, a type not common in the county. SRW-27 exemplifies a type seen throughout the county, a 1½ story building with the gable end to the front, but it is a somewhat finer example and larger in scale than most. The township continues to exemplify the vernacular styles and types as seen throughout the county.

MAJOR BIBLIOGRAPHICAL SOURCES

History of Adair, Sullivan, Putnam and Schuyler Counties, Missouri

Originally printed 1888, reprinted 1972
Stevens Publishing Co., Astoria, IL
(1888 History)

History of Northeast Missouri, 3 volumes

edited Walter Williams
Lewis Publishing Co., Chicago/New York 1913

History of Schuyler County, Missouri

edited by Swanson & Ford
W.B. Rogers Printing Co., Trenton, MO c 1910-11
(1910 History)

Illustrated Historical Atlas of Schuyler County, Missouri

Edward Brothers of Missouri
Philadelphia, PA 1878
(1878 Atlas)

Personal extensive interview with Dorothy Miller.

Platbook of Schuyler County, Missouri

Northwest Publishing Co., Philadelphia, PA 1898
(1898 Atlas)

Schuyler County Historical Society - Archival File

W.P. Hall Museum, Lancaster, MO
(SCHS-AF)

Standard Atlas of Schuyler County, Missouri

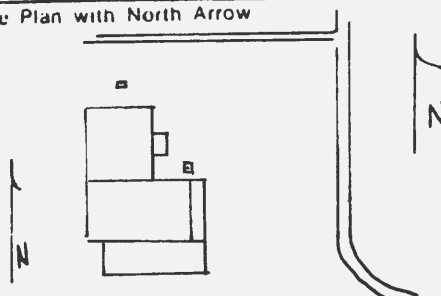
George A. Ogle & Co., Chicago, 1916
(1916 Atlas)

(Due to lack of space on the inventory forms, these sources are referred to by the abbreviations which follow them in parenthesis.)

SK-AS-005-350

Office of Historic Preservation, P.O. Box 176, Jefferson City, Missouri 65101

HISTORIC INVENTORY

1 No SRW - 1		4. Present Name(s) Barnes Residence		1. No.
2 County Schuyler		5 Other Name(s)		
3 Location of Negatives NEMO Regional Planning Comm.		Patterson Residence (?), Daugherty Residence		
6 Specific Location SE $\frac{1}{4}$ of NE $\frac{1}{4}$ of Section 9 T 64 N, R 15 W		16. Thematic Category		2. County
		17 Date(s) or Period c 1880 and/or c 1900		
7 City or Town II Rural, Township & Vicinity Salt River West		18 Style or Design Vernacular		4. Present Name(s)
8. Site Plan with North Arrow 		19. Architect or Engineer		
		20. Contractor or Builder		5. Other Name(s)
9 Coordinates UTM Lat Long 15/536270/4468485		21. Original Use, if apparent Residence		
10. Site II Building <input checked="" type="checkbox"/> Structure II Object II		22 Present Use Residence		
		23 Ownership Public <input type="checkbox"/> Private <input checked="" type="checkbox"/>		
11. On National Register? Yes <input type="checkbox"/> No <input checked="" type="checkbox"/>		24. Owner's Name & Address, if known Ruth Barnes Rt 2 Greentop, MO 63546		6. Other
12. Is It Eligible? Yes <input checked="" type="checkbox"/> No <input type="checkbox"/>		25. Open to Public? Yes <input type="checkbox"/> No <input checked="" type="checkbox"/>		
13 Part of Estab. Hist Dist.? Yes <input type="checkbox"/> No <input checked="" type="checkbox"/>		26. Local Contact Person or Organization NEMO Regional Planning Comm.		7. Other
14. District Potent'l? Yes <input type="checkbox"/> No <input checked="" type="checkbox"/>		27. Other Surveys in Which Included		
15 Name of Established District		28. No. of Stories 1 $\frac{1}{2}$		8. Other
		29. Basement? Yes <input type="checkbox"/> No <input checked="" type="checkbox"/>		
		30. Foundation Material brick & concrete		9. Other
		31. Wall Construction frame		
		32. Roof Type & Material gable, asphalt sh		10. Other
		33. No. of Bays Front 3 Side 2		
		34. Wall Treatment composition siding		11. Other
		35. Plan Shape irregular		
		36. Changes (Explain in #42) Addition <input checked="" type="checkbox"/> Altered <input type="checkbox"/> Moved <input type="checkbox"/>		12. Other
		37. Condition Interior fair Exterior good		
		38. Preservation Underway? Yes <input type="checkbox"/> No <input checked="" type="checkbox"/>		13. Other
		39. Endangered? By What? Yes <input type="checkbox"/> No <input checked="" type="checkbox"/>		
		40. Visible from Public Road? Yes <input checked="" type="checkbox"/> No <input type="checkbox"/>		14. Other
		41. Distance from and Frontage on Road		
42. Further Description of Important Features Typical of a style which seems to be evident throughout Schuyler County, the main block of the house is 1 $\frac{1}{2}$ stories with the gable end to the front. This primary facade has a central entrance & 4/4 windows. A pent porch affords protection to this area. Projecting to the N is a 1 story gabled ell with a 3 bay E facade & W facade. To the E there is a central entrance & windows are 4/4. To the W, the windows are 1/1 & the entrance is the S bay. This ell has 2 rooms. A pent section runs across the S facade of the main block. It has paired S facade windows. (continued)				
43 History and Significance In 1878, Mrs. R.A. Patterson owned this 160 acres & had a residence. She had arrived in Schuyler County in 1839 from North Carolina. Farmer & stock raiser, she is still listed as owner in 1898. The next owner was the Crow family. It is speculated that they either built the house or built onto an existing structure. The oldest part appears to be the 1 $\frac{1}{2}$ story 2 room section with the N wing added next. (continued)				
44. Description of Environment and Outbuildings The house sits on an embankment & faces E. A cellar is to the W. A well is to the E. Several frame outbuildings are to the W. The property is located approximately $\frac{1}{2}$ mile N of the NW corner of Greentop.				
45 Sources of Information 1878, 1898, 1916 Atlas Private interview with R. Barnes, 5/81			46. Prepared by Linda Harper, HPS	
			47. Organization NEMO Regional Planning Comm	
			48. Date 5/81	
			49. Revision Date(s)	

42. The interior has been updated. It has its original plain millwork.
43. Ernest & Lillie Daugherty lived here from 1906-1908 & then from 1912-1964. They added the S section in 1950-51. Mr. Daugherty did general farming & operated a steam-powered threshing machine. Due to Lillie's blindness, Ruth Barnes came to live with the family in 1929. She retained the home following their deaths, and continues to live there & maintain a small stock herd & some chickens.

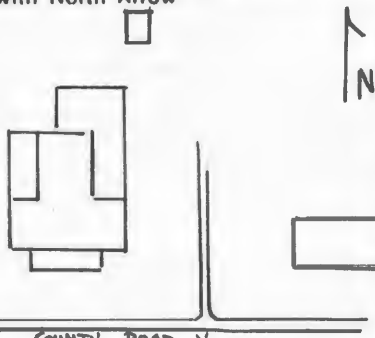




SK-AS-005-351

Office of Historic Preservation, P.O. Box 176, Jefferson City, Missouri 65101

HISTORIC INVENTORY

<p>1 No SRW - 2</p> <p>2. County Schuyler</p> <p>3 Location of Negatives NEMO Regional Planning Comm.</p>	<p>4. Present Name(s) Talbert Residence</p> <p>5 Other Name(s) Gregory Place</p>	1. No.				
<p>6 Specific Location SW$\frac{1}{4}$ of SW$\frac{1}{4}$ of Section 5 T 64 N, R 15 W</p>	<p>16. Thematic Category</p> <p>17 Date(s) or Period c 1896</p> <p>18 Style or Design Vernacular</p> <p>19. Architect or Engineer</p> <p>20. Contractor or Builder</p> <p>21. Original Use, if apparent Residence</p> <p>22 Present Use Residence</p> <p>23 Ownership Public <input checked="" type="checkbox"/> Private <input checked="" type="checkbox"/></p> <p>24. Owner's Name & Address, if known Blake Talbert Rt 2 Greentop, MO 63546</p> <p>25. Open to Public? Yes <input checked="" type="checkbox"/> No <input checked="" type="checkbox"/></p> <p>26. Local Contact Person or Organization NEMO Regional Planning Comm.</p> <p>27. Other Surveys in Which Included</p>	<p>28. No. of Stories 1$\frac{1}{2}$</p> <p>29. Basement? Yes <input type="checkbox"/> No <input checked="" type="checkbox"/></p> <p>30. Foundation Material concrete</p> <p>31. Wall Construction frame</p> <p>32. Roof Type & Material CROSS gable, asphalt sh.</p> <p>33. No. of Bays Front 4 Side 3</p> <p>34. Wall Treatment clapboard</p> <p>35. Plan Shape rectangular</p> <p>36. Changes (Explain in #42) Addition <input checked="" type="checkbox"/> Altered <input checked="" type="checkbox"/> Moved <input type="checkbox"/></p> <p>37. Condition Interior _____ Exterior good</p> <p>38. Preservation Underway? Yes <input type="checkbox"/> No <input checked="" type="checkbox"/></p> <p>39. Endangered? By What? Yes <input type="checkbox"/> No <input checked="" type="checkbox"/></p> <p>40. Visible from Public Road? Yes <input checked="" type="checkbox"/> No <input type="checkbox"/></p> <p>41. Distance from and Frontage on Road</p>	2. County			
<p>7 City or Town If Rural, Township & Vicinity Salt River West</p> <p>8. Site Plan with North Arrow</p>  <p>9 Coordinates UTM Lat _____ Long 15/533280/4469510</p>	<p>10 Site <input type="checkbox"/> Structure <input type="checkbox"/> Building <input checked="" type="checkbox"/> Object <input type="checkbox"/></p> <table border="1" style="width: 100%; border-collapse: collapse;"> <tr> <td style="width: 50%;">11. On National Register? Yes <input type="checkbox"/> No <input checked="" type="checkbox"/></td> <td style="width: 50%;">12. Is It Eligible? Yes <input checked="" type="checkbox"/> No <input type="checkbox"/></td> </tr> <tr> <td>13 Part of Estab Hist. Dist.? Yes <input type="checkbox"/> No <input checked="" type="checkbox"/></td> <td>14. District Potential? Yes <input type="checkbox"/> No <input checked="" type="checkbox"/></td> </tr> </table> <p>15 Name of Established District</p>	11. On National Register? Yes <input type="checkbox"/> No <input checked="" type="checkbox"/>	12. Is It Eligible? Yes <input checked="" type="checkbox"/> No <input type="checkbox"/>	13 Part of Estab Hist. Dist.? Yes <input type="checkbox"/> No <input checked="" type="checkbox"/>	14. District Potential? Yes <input type="checkbox"/> No <input checked="" type="checkbox"/>	4. Present Name(s)
11. On National Register? Yes <input type="checkbox"/> No <input checked="" type="checkbox"/>	12. Is It Eligible? Yes <input checked="" type="checkbox"/> No <input type="checkbox"/>					
13 Part of Estab Hist. Dist.? Yes <input type="checkbox"/> No <input checked="" type="checkbox"/>	14. District Potential? Yes <input type="checkbox"/> No <input checked="" type="checkbox"/>					
<p>42. Further Description of Important Features The house is unique in Schuyler County. Its front facade is highlighted by twin gable wall dormers, which are steeply pitched & accented by a wide raking cornice. Beneath each is a 1st story entrance. This central area is afforded protection by a 1 story pent porch with wooden battered columns. A balustrade is above. Windows are 1/1 & trabeated. To the rear (N) is a 1$\frac{1}{2}$ story gabled ell. A pent section is to its W. To its E a larger gabled 1 story section has been added. It has wide siding, small windows, & an E entrance.</p> <p>43. History and Significance Samuel & Savilia Gregory were native Kentuckians who crossed the Mississippi River at Gregory's Landing & came to this area in 1851. A son, Matthew Thompson, married Louiza Johnson & bought this property c 1890. About 1896 they built their new home & lived here until their deaths; Louiza in 1928 & M.T. in 1938. M.T. did general farming & raised stock, specializing in horses. They had 11 children: Minnie, Ella, (continued)</p> <p>44 Description of Environment and Outbuildings The house faces S onto County Road Y. A well is to the E. A pent shed & a cellar are at its NE corner. Farther to the E is a mobile home.</p> <p>45 Sources of Information 1878, 1898, 1916 Atlas Private interview with R. Barnes, B. Talbert, E. Rude, 5/81</p>			5. Other Name(s)			
<p>46. Prepared by Linda Harper, HPS</p> <p>47. Organization NEMO Regional Planning Comm.</p> <p>48. Date 5/81</p>		<p>49 Revision Date(s)</p>				

43. Emma, Winnie, Gertie, Nettie, Elfa, Luther, Newt, Sam & Nathaniel who died as an infant. Elfa married Claude Talbert. Their son, Blake & his wife Carrie Miller moved onto the property in 1941 & bought the farm from the Gregory heirs in 1946. They have 3 children. Blake does general farming.






SK-AS-005-352

Office of Historic Preservation, P.O. Box 176, Jefferson City, Missouri 65101

HISTORIC INVENTORY


1. No. SRW 3		4. Present Name(s) Sloop Property		1. No.
2. County Schuyler		5. Other Name(s) Alexander Residence, Wolfe Residence		
3. Location of Negatives NEMO Regional Planning Comm.				
6. Specific Location SE $\frac{1}{4}$ of SE $\frac{1}{4}$ of Section 1 T64N, R16W		16. Thematic Category		2. County
7. City or Town If Rural, Township & Vicinity Salt River West		17. Date(s) or Period 1885-95		
8. Site Plan with North Arrow COUNTY ROAD Y		18. Style or Design Vernacular		
		19. Architect or Engineer		4. Present Name(s)
		20. Contractor or Builder A. M. Alexander		
		21. Original Use, if apparent Residence		
9. Coordinates UTM Lat Long 15/531135/4469370		22. Present Use Residence		5. Other Name(s)
10. Site Building Structure Object Building IX		23. Ownership Public <input type="checkbox"/> Private <input checked="" type="checkbox"/>		
11. On National Register? Yes <input type="checkbox"/> No <input checked="" type="checkbox"/>		24. Owner's Name & Address, if known David Sloop Queen City, MO 63561		
12. Is It Eligible? Yes <input checked="" type="checkbox"/> No <input type="checkbox"/>		25. Open to Public? Yes <input type="checkbox"/> No <input checked="" type="checkbox"/>		3. No. of Stories 1
13. Part of Estab. Hist. Dist.? Yes <input type="checkbox"/> No <input checked="" type="checkbox"/>		26. Local Contact Person or Organization NEMO Regional Planning Comm.		
14. District Potent'l? Yes <input type="checkbox"/> No <input checked="" type="checkbox"/>		27. Other Surveys in Which Included		
15. Name of Established District		28. No. of Stories 1		29. Basement? Yes <input checked="" type="checkbox"/> No <input type="checkbox"/>
		29. Foundation Material molded concrete block		
		30. Wall Construction frame		
		31. Roof Type & Material gable, asphalt sh.		32. No. of Bays Front 5 Side 2
		32. Wall Treatment asbestos siding		
		33. Plan Shape irregular		
		34. Changes (Explain in #42) Addition <input checked="" type="checkbox"/> Altered <input checked="" type="checkbox"/> Moved <input type="checkbox"/>		37. Condition Interior Exterior good
		35. Preservation Underway? Yes <input type="checkbox"/> No <input checked="" type="checkbox"/>		
		36. Endangered? By What? Yes <input type="checkbox"/> No <input checked="" type="checkbox"/>		
		37. Visible from Public Road? Yes <input checked="" type="checkbox"/> No <input type="checkbox"/>		40. Distance from and Frontage on Road
		38. Distance from and Frontage on Road		
42. Further Description of Important Features Windows are 2/2 and attenuated. The central front entrance has a small concrete stoop and an oak bungaloid door. A pent section is to each side (E & W) of the rear gabled ell. At the SE corner is a small gabled vestibule with an E entrance. A new brick exterior chimney is on the E facade.				
43. History and Significance William Dearing, who had arrived in Schuyler County from Virginia in 1849, owned this property in 1878. By 1898 it was owned by Arnold Miles Alexander, a brother to Joseph B. (SRW-5). The brothers had arrived in the area in the 1880's from Kentucky. Two other brothers had gone on to Iowa. Arnold married Mary Catherine Lay and they raised a family here. It was probably Arnold who built the house. (over)				
44. Description of Environment and Outbuildings The house sits close to County Road Y and faces N. To its S is a well, a cistern, and a cellar. A metal covered, gabled barn is to the SW.				
45. Sources of Information 1878, 1898, 1916 Atlas Personal Interview with W. Alexander, and E. Rude, 5/81				
46. Prepared by Linda Harper, HPS				
47. Organization NEMO Regional Planning Comm.				
48. Date 5/81				
49. Revision Date(s)				

43. They remained here until at least 1916. The next owner was Carl and Mabel Dearing Wolfe. A son, Harold, married Janette Wright, daughter of Grace and Eskie Wright and grand niece of A. M. Alexander. They continued to live here and operate the family farm. Janette retired and has not lived here for a year or two. It is rental property now under the management of David Sloop.





HISTORIC INVENTORY

1. No. SRW 4		4. Present Name(s) Reynolds Property		1. No.
2. County Schuyler		5. Other Name(s)		
3. Location of Negatives NEMO Regional Planning Comm.				
6. Specific Location NW $\frac{1}{4}$ of NW $\frac{1}{4}$ of Section 1 T64N, R16W		16. Thematic Category		2. County
		17. Date(s) or Period c 1880's		
7. City or Town If Rural, Township & Vicinity Salt River West		18. Style or Design Vernacular		4. Present Name(s)
8. Site Plan with North Arrow 		19. Architect or Engineer		
		20. Contractor or Builder		5. Other Name(s)
9. Coordinates UTM Lat Long 15/530240/4470560		21. Original Use, if apparent Residence		
10. Site <input type="checkbox"/> Building <input checked="" type="checkbox"/> Structure <input type="checkbox"/> Object <input type="checkbox"/>		22. Present Use Rental Property		
		23. Ownership Public <input type="checkbox"/> Private <input checked="" type="checkbox"/>		
11. On National Register? Yes <input type="checkbox"/> No <input checked="" type="checkbox"/>		24. Owner's Name & Address, if known Terry Reynolds Route 2 Queen City, MO 63561		3. No. of Stories 1 $\frac{1}{2}$
12. Is It Eligible? Yes <input checked="" type="checkbox"/> No <input type="checkbox"/>		25. Open to Public? Yes <input type="checkbox"/> No <input checked="" type="checkbox"/>		
13. Part of Estab. Hist. Dist.? Yes <input type="checkbox"/> No <input checked="" type="checkbox"/>		26. Local Contact Person or Organization NEMO Regional Planning Comm.		29. Basement? Yes <input checked="" type="checkbox"/> No <input type="checkbox"/>
14. District Potent'l? Yes <input type="checkbox"/> No <input checked="" type="checkbox"/>		27. Other Surveys in Which Included		
15. Name of Established District		30. Foundation Material molded concrete block		31. Wall Construction frame
		31. Wall Construction frame		
		32. Roof Type & Material cross gable, asphalt sh		33. No. of Bays Front 2 Side 3
		33. No. of Bays Front 2 Side 3		
		34. Wall Treatment asbestos siding		35. Plan Shape L
		35. Plan Shape L		
		36. Changes (Explain in #42) Addition <input checked="" type="checkbox"/> Altered <input checked="" type="checkbox"/> Moved <input type="checkbox"/>		37. Condition Interior Exterior good
		37. Condition Interior Exterior good		
		38. Preservation Underway? Yes <input type="checkbox"/> No <input checked="" type="checkbox"/>		39. Endangered? By What? Yes <input type="checkbox"/> No <input checked="" type="checkbox"/>
		39. Endangered? By What? Yes <input type="checkbox"/> No <input checked="" type="checkbox"/>		
		40. Visible from Public Road? Yes <input checked="" type="checkbox"/> No <input type="checkbox"/>		41. Distance from and Frontage on Road
		41. Distance from and Frontage on Road		
42. Further Description of Important Features A pent porch with chamfered posts and concrete stoop is at the NE corner and affords protection to 2 entrances. Most windows on the N and W facade are 4/4 on the first story. Attic windows on the W are 4 light; those on the S are 6 light. These attic windows are the single sash type. Several of the windows on the 1st story S & E have been altered to the smaller 1/1 type. A later 1 story hip roofed, 1920's porch is on the S facade. A cellar entrance is also to the S.				
43. History and Significance By 1898, this acreage and a dwelling were owned by the Farmer brothers, however, they were probably workers on the large Rhinehart Farm. At the turn of the century, the Rhinehart Ranch was the largest single farming operation in the area consisting of 2500 plus acres. As many as 14 dwellings were on the farm with some used for ranch hands and others for sharecroppers. In 1912 he sold the ranch to the (over).				
44. Description of Environment and Outbuildings Facing E, the house sits on a ridge to the E. of the Chariton River and its wide valley. To the NE is a barn and other farm outbuildings.				
45. Sources of Information Personal Interview with E. Rude, 5/81 1878, 1898, 1916 Atlas King History			46. Prepared by Linda Harper, HPS	
			47. Organization NEMO Regional Planning Comm.	
			48. Date 5/81	
			49. Revision Date(s)	

43. Bowen family and the 1916 Atlas indicates this house as belonging to E. W. Bowen. Since that time it has been used as rental property, generally with the renter working for the larger farm. Noel Burnett rented it for many years. Herman Burnett was the overseer of the farm when it was owned by the Bowen's. This property sold with the ranch when the Reynolds purchased it four years ago. It continues to be used as rental property.

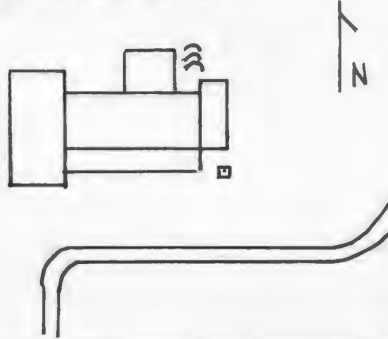




SK-AS-005-354

Office of Historic Preservation, P.O. Box 176, Jefferson City, Missouri 65101

HISTORIC INVENTORY

1. No SRW 5		4. Present Name(s) Sevitts Residence		1. No.
2. County Schuyler		5. Other Name(s)		
3. Location of Negatives NEMO Regional Planning Comm.		Alexander Residence		
6. Specific Location NW $\frac{1}{4}$ of SW $\frac{1}{4}$ of Section 1 T64N, R16W		16. Thematic Category		2. County
		17. Date(s) or Period c 1885-95		
7. City or Town If Rural, Township & Vicinity Salt River West		18. Style or Design G type		4. Present Name(s)
8. Site Plan with North Arrow 		19. Architect or Engineer		
		20. Contractor or Builder		5. Other Name(s)
9. Coordinates UTM Lat Long 15/529880/4469580		21. Original Use, if apparent Residence.		
10. Site <input type="checkbox"/> Building <input checked="" type="checkbox"/> Structure <input type="checkbox"/> Object <input type="checkbox"/>		22. Present Use Residence		
		23. Ownership Public <input type="checkbox"/> Private <input checked="" type="checkbox"/>		
11. On National Register? Yes <input type="checkbox"/> No <input checked="" type="checkbox"/>		24. Owner's Name & Address, if known Terry & Wanda Sevitts Route 2 Greentop, MO 63546		1. No.
12. Is It Eligible? Yes <input checked="" type="checkbox"/> No <input type="checkbox"/>		25. Open to Public? Yes <input type="checkbox"/> No <input checked="" type="checkbox"/>		
13. Part of Estab. Hist. Dist.? Yes <input type="checkbox"/> No <input checked="" type="checkbox"/>		26. Local Contact Person or Organization NEMO Regional Planning Comm.		2. County
14. District Potent'l? Yes <input type="checkbox"/> No <input checked="" type="checkbox"/>		27. Other Surveys in Which Included		
15. Name of Established District		28. No. of Stories 1 $\frac{1}{2}$		4. Present Name(s)
		29. Basement? Yes <input type="checkbox"/> No <input checked="" type="checkbox"/>		
		30. Foundation Material molded concrete block		5. Other Name(s)
		31. Wall Construction frame		
		32. Roof Type & Material gable, asphalt sh		
		33. No. of Bays Front 3 Side 5		
		34. Wall Treatment clapboard		
		35. Plan Shape T		
		36. Changes (Explain in #42) Addition <input checked="" type="checkbox"/> Altered <input checked="" type="checkbox"/> Moved <input type="checkbox"/>		
		37. Condition Interior Exterior good		
		38. Preservation Underway? Yes <input type="checkbox"/> No <input checked="" type="checkbox"/>		
		39. Endangered? By What? Yes <input type="checkbox"/> No <input checked="" type="checkbox"/>		
		40. Visible from Public Road? Yes <input checked="" type="checkbox"/> No <input type="checkbox"/>		
		41. Distance from and Frontage on Road		
42. Further Description of Important Features The front 1st story and an E window retain a wide entablature with a scallop motif. Most windows are 2/2 in the front block. The door in the gable dormer has been converted to a small 3/1 window. Originally an ornate stickwork porch extended across the front facade; now only the molded concrete block stoop remains (see historic photo). Capped corner boards form tall pilasters and support a plain cornice which rakes in the gable peaks. To the rear is a 1 story elongated ell with a pent porch on its S. It has chamfered posts and caps a S entrance. Windows in this area are 1/1. (over)				
43. History and Significance Joseph Buchanan and Jennie McCollough Alexander came to Schuyler County from Kentucky in the mid 1880's. They had 4 sons (Willis, Willard, Bryan and Ralph) and 5 daughters. Originally they lived in a log house NE of the present site, but soon built a 2 room, 1 story dwelling which is now the rear ell of the present house. Later the larger main front block was added. By 1898, J. B. had acquired a large acreage (over)				
44. Description of Environment and Outbuildings The house sits on a ridge facing W toward the wide Chariton River Bottoms. County Road Y is less than $\frac{1}{4}$ mile to the S. Outbuildings are to the E of the house.				
45. Sources of Information 1878, 1898, 1916 Atlas Personal Interview with W. Sevitts, W Alexander, 5/81			46. Prepared by Linda Harper, HPS	
			47. Organization NEMO Regional Planning Comm	
			48. Date 5/81	
			49. Revision Date(s)	

42. Across the E facade of the ell is a newer pent addition. Projecting to the N of the ell is a small 1 story gabled section with a N entrance and a 6/6 window.

43. and was an established farmer and stock raiser. When J. B. and Jennie moved to Queen City in c 1943, a daughter, Grace and her husband, Eskie Wright, continued the family farm. They had 3 children. Later the estate was sold to Layton Partin. About 1956, Bryan and Ruth Brenizer Alexander, who were married in 1922 and had 4 children, bought the old homeplace. Their son, Willard and his wife Doris Thurman, moved there in 1957, bought the farm in c 1959 and lived there until 1971. They had 3 children and remodeled the house. During this time the porch was removed. Terry and Wanda Sevitts and family bought the farm in 1971.



HISTORIC PHOTO
A16 Atlas

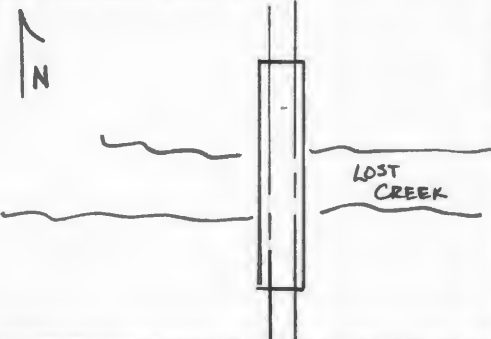




SK-AS-005-355

Office of Historic Preservation, P.O. Box 176, Jefferson City, Missouri 65101

HISTORIC INVENTORY

<p>1. No SRW - 6</p> <p>2. County Schuyler</p> <p>3. Location of Negatives NEMO Regional Planning Comm.</p>	<p>4. Present Name(s) Lost Creek Bridge</p> <p>5. Other Name(s)</p>					
<p>6. Specific Location Between SW & SE$\frac{1}{4}$ of SW$\frac{1}{4}$ of Section 12 T 64 N, R 16 W</p> <p>7. City or Town If Rural, Township & Vicinity Salt River West</p> <p>8. Site Plan with North Arrow</p>  <p>9. Coordinates UTM Lat Long 15/530255/4467480</p> <p>10. Site <input type="checkbox"/> Building <input type="checkbox"/> Structure <input checked="" type="checkbox"/> Object <input type="checkbox"/></p> <table border="1" style="width: 100%; border-collapse: collapse;"> <tr> <td style="width: 50%;">11. On National Register? Yes <input type="checkbox"/> No <input checked="" type="checkbox"/></td> <td style="width: 50%;">12. Is it Eligible? Yes <input checked="" type="checkbox"/> No <input type="checkbox"/></td> </tr> <tr> <td>13. Part of Estab. Hist. Dist.? Yes <input type="checkbox"/> No <input checked="" type="checkbox"/></td> <td>14. District Potential? Yes <input type="checkbox"/> No <input checked="" type="checkbox"/></td> </tr> </table> <p>15. Name of Established District</p>	11. On National Register? Yes <input type="checkbox"/> No <input checked="" type="checkbox"/>	12. Is it Eligible? Yes <input checked="" type="checkbox"/> No <input type="checkbox"/>	13. Part of Estab. Hist. Dist.? Yes <input type="checkbox"/> No <input checked="" type="checkbox"/>	14. District Potential? Yes <input type="checkbox"/> No <input checked="" type="checkbox"/>	<p>16. Thematic Category</p> <p>17. Date(s) or Period c 1900</p> <p>18. Style or Design Truss</p> <p>19. Architect or Engineer</p> <p>20. Contractor or Builder</p> <p>21. Original Use, if apparent Road Bridge</p> <p>22. Present Use Road Bridge</p> <p>23. Ownership Public <input checked="" type="checkbox"/> Private <input type="checkbox"/></p> <p>24. Owner's Name & Address, if known Schuyler County Court Schuyler County Courthouse Lancaster, MO 63548</p> <p>25. Open to Public? Yes <input checked="" type="checkbox"/> No <input type="checkbox"/></p> <p>26. Local Contact Person or Organization NEMO Regional Planning Comm.</p> <p>27. Other Surveys in Which Included</p>	<p>28. No. of Stories</p> <p>29. Basement? Yes <input type="checkbox"/> No <input type="checkbox"/></p> <p>30. Foundation Material timber piling</p> <p>31. Wall Construction</p> <p>32. Roof Type & Material steel superstructure</p> <p>33. No. of Bays Front Side</p> <p>34. Wall Treatment</p> <p>35. Plan Shape</p> <p>36. Changes (Explain in #42) Addition <input type="checkbox"/> Altered <input type="checkbox"/> Moved <input type="checkbox"/></p> <p>37. Condition Interior Exterior good</p> <p>38. Preservation Underway? Yes <input type="checkbox"/> No <input checked="" type="checkbox"/></p> <p>39. Endangered? By What? Yes <input type="checkbox"/> No <input checked="" type="checkbox"/></p> <p>40. Visible from Public Road? Yes <input checked="" type="checkbox"/> No <input type="checkbox"/></p> <p>41. Distance from and Frontage on Road</p>
11. On National Register? Yes <input type="checkbox"/> No <input checked="" type="checkbox"/>	12. Is it Eligible? Yes <input checked="" type="checkbox"/> No <input type="checkbox"/>					
13. Part of Estab. Hist. Dist.? Yes <input type="checkbox"/> No <input checked="" type="checkbox"/>	14. District Potential? Yes <input type="checkbox"/> No <input checked="" type="checkbox"/>					

42. Further Description of Important Features This pony type bridge is unique in that it uses a combination Warren & Pratt trussing. It is a single lane bridge with wood deck & plank running boards. It sits on timber piling & abutments.

43. History and Significance

44. Description of Environment and Outbuildings The bridge runs N to S & crosses the Lost Creek. To the W & N the land is flat as part of the Chariton River Valley. To the S it rises to a bluff area with dense timber.

45. Sources of Information

46. Prepared by
Linda Harper, HPS

47. Organization NEMO Regional Planning Comm.

48. Date 5/81

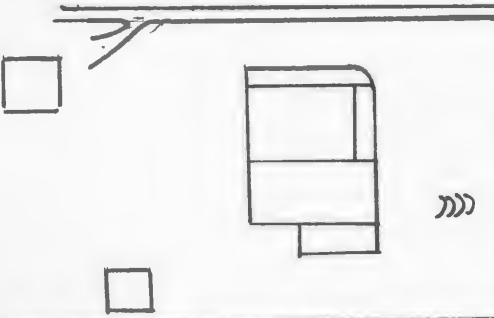
49. Revision Date(s)



SK AS 005 356

Office of Historic Preservation, P.O. Box 176, Jefferson City, Missouri 65101

HISTORIC INVENTORY

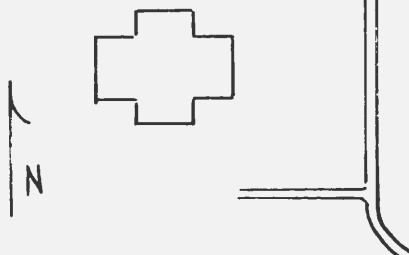
1. No. SRW 7		4. Present Name(s) White Property		1. No.
2. County Schuyler		5. Other Name(s)		
3. Location of Negatives NEMO Regional Planning Comm.		Buchanan Residence		
6. Specific Location NW $\frac{1}{4}$ of NW $\frac{1}{4}$ of Section 13 T64N, R16W		16. Thematic Category		2. County
		17. Date(s) or Period c 1890's		
7. City or Town If Rural, Township & Vicinity Salt River West		18. Style or Design Vernacular		4. Present Name(s)
8. Site Plan with North Arrow		19. Architect or Engineer		
		20. Contractor or Builder		5. Other Name(s)
		21. Original Use, if apparent Residence		
9. Coordinates UTM Lat Long 15/530185/4467220		22. Present Use Abandoned		1. No.
10. Site Building <input checked="" type="checkbox"/> Structure Object <input type="checkbox"/>		23. Ownership Public <input type="checkbox"/> Private <input checked="" type="checkbox"/>		
11. On National Register? Yes <input type="checkbox"/> No <input checked="" type="checkbox"/>		24. Owner's Name & Address, if known Billie White Box 23 Dallas Center, IA		2. County
12. Is it Eligible? Yes <input checked="" type="checkbox"/> No <input type="checkbox"/>		25. Open to Public? Yes <input type="checkbox"/> No <input checked="" type="checkbox"/>		
13. Part of Estab. Hist. Dist.? Yes <input type="checkbox"/> No <input checked="" type="checkbox"/>		26. Local Contact Person or Organization NEMO Regional Planning Comm.		4. Present Name(s)
14. District Potent'l? Yes <input type="checkbox"/> No <input checked="" type="checkbox"/>		27. Other Surveys in Which Included		
15. Name of Established District		28. No. of Stories 1 $\frac{1}{2}$		5. Other Name(s)
		29. Basement? Yes <input type="checkbox"/> No <input checked="" type="checkbox"/>		
		30. Foundation Material molded concrete block		1. No.
		31. Wall Construction frame		
		32. Roof Type & Material cross gable, asphalt sh		2. County
		33. No. of Bays Front 4 Side 3		
		34. Wall Treatment asbestos siding		4. Present Name(s)
		35. Plan Shape rectangular		
		36. Changes (Explain in #42) Addition <input type="checkbox"/> Altered <input checked="" type="checkbox"/> Moved <input type="checkbox"/>		5. Other Name(s)
		37. Condition Interior Exterior good		
		38. Preservation Underway? Yes <input type="checkbox"/> No <input checked="" type="checkbox"/>		1. No.
		39. Endangered? By What? Yes <input checked="" type="checkbox"/> No <input type="checkbox"/> abandoned		
		40. Visible from Public Road? Yes <input checked="" type="checkbox"/> No <input type="checkbox"/>		2. County
		41. Distance from and Frontage on Road		
42. Further Description of Important Features At the NE corner of the basic L-shaped house is a later pent section. Originally the pent roof Eastlake porch which runs across the N facade extended around this NE corner. The gable end to the N has a central entrance. There is an entrance with a gable cap in the E gable end. Across part of the S facade is a pent addition. Windows in the main block are 1/1 and attenuated.				
43. History and Significance In 1878 a Mrs. Davis owned 20 acres and had a residence here. It is probable that the nearby school (SRW-8 & 9) was names for this family. In 1898 H. C. Sandusky owned this 140 acres and the farmhouse. Goodworth and Fannie Myers Buchanan were the next owners. About 1928 they traded houses with their son, Oral and his wife Anna Bell. Oral and Anna lived here until c 1974 when they moved to Greentop. It was rented a short while, but is now abandoned.				
44. Description of Environment and Outbuildings Facing N, the house sits on a bluff, just E of the Chariton River Valley and just S of Lost Creek. To the E of the house is a cellar. To the SW is a gabled board and batten shed. To the W and NW is a gabled garage and a large barn; both are frame with board and batten siding.				
45. Sources of Information 1878, 1898, 1916 Atlas Personal Interview with E. Rude, D. Miller, B. Talbert, T. Sevitts, 5/81			46. Prepared by Linda Harper, HPS	
			47. Organization NEMO Regional Planning Comm.	
			48. Date 5/81	
			49. Revision Date(s)	





HISTORIC INVENTORY

SK AS 005 357

1 No SRW - 8		4. Present Name(s) Witt Property		1. No.
2. County Schuyler		5 Other Name(s)		
3 Location of Negatives NEMO Regional Planning Comm.		Davis School		
6 Specific Location NW $\frac{1}{4}$ of NW $\frac{1}{4}$ of Section 13 T 64 N, R 16 W		16. Thematic Category		2. County
		17 Date(s) or Period 1923		
7 City or Town If Rural, Township & Vicinity Salt River West		18 Style or Design Bungalow		4. Present Name(s)
8. Site Plan with North Arrow 		19. Architect or Engineer		
		20. Contractor or Builder Jake Emmert, carpenter		5. Other Name(s)
21. Original Use, if apparent School		28. No. of Stories 1		
22 Present Use Abandoned		29. Basement? Yes <input type="checkbox"/> No <input type="checkbox"/>		
23 Ownership Public <input type="checkbox"/> Private <input checked="" type="checkbox"/>		30. Foundation Material molded concrete block		
24 Owner's Name & Address, if known Mr. & Mrs. Al Witt 701 Kathleen Drive Des Plains, IL 60016		31. Wall Construction frame		
25. Open to Public? Yes <input type="checkbox"/> No <input checked="" type="checkbox"/>		32. Roof Type & Material cross gable, asphalt sh.		
26 Local Contact Person or Organization NEMO Regional Planning Comm.		33. No. of Bays Front 5 Side 3		
27. Other Surveys in Which Included		34. Wall Treatment narrow clapboard		
9 Coordinates UTM Lat Long 15/530270/4467170		35. Plan Shape cross		
10 Site <input type="checkbox"/> Building <input checked="" type="checkbox"/> Structure <input type="checkbox"/> Object <input type="checkbox"/>		36. Changes Addition <input type="checkbox"/> Alter <input type="checkbox"/> Moved <input type="checkbox"/> (Explain in #42)		
11. On National Register? Yes <input type="checkbox"/> No <input checked="" type="checkbox"/>		37. Condition Interior <u>deteriorated</u> Exterior <u>poor</u>		
12. Is It Eligible? Yes <input checked="" type="checkbox"/> No <input type="checkbox"/>		38. Preservation Underway? Yes <input type="checkbox"/> No <input checked="" type="checkbox"/>		
13 Part of Estab. Hist. Dist.? Yes <input type="checkbox"/> No <input checked="" type="checkbox"/>		39. Endangered? By What? Yes <input checked="" type="checkbox"/> No <input type="checkbox"/> abandoned		
14. District Potent'l? Yes <input type="checkbox"/> No <input checked="" type="checkbox"/>		40. Visible from Public Road? Yes <input checked="" type="checkbox"/> No <input type="checkbox"/>		
15 Name of Established District		41. Distance from and Frontage on Road		
42. Further Description of Important Features The roofline is accented by a raking cornice, open eaves & rafter ends & a scroll ridge finial at each gable end. On the N & S 7 windows are grouped together. Most lights are broken out & it is difficult to tell if they were 1/1 or 3/1. Those on the E & W are 3/1. On the E is a central entrance with transom.				
43. History and Significance This is the 4th building of the Davis School. Jake Emmert was the chief carpenter for the construction in 1923 of this building which housed both grade school & high school. The upper grades were discontinued in 1936-7. Due to the fact that so many area children rode horses to school, large horse barns were constructed. This school was the 2nd State Approved Rural School when Rowena Alexander was (continued)				
44. Description of Environment and Outbuildings The building faces E. It is almost obscured from view due to the growth of trees & brush. No outbuildings associated with the school remain.				
45 Sources of Information 1878, 1898, 1916 Atlas SCHS-AF-Schools Private interview with D. Miller, 5/81		46. Prepared by Linda Harper, HPS		
		47. Organization NEMO Regional Planning Comm.		
		48. Date 5/81	49. Revision Date(s)	

43. a teacher there. Grade school classes were discontinued in 1965 & Mary Louise Witt bought the building. It had also been used for 4-H & Extension Club meetings.






SK-AS-000-358

Office of Historic Preservation, P.O. Box 176, Jefferson City, Missouri 65101

HISTORIC INVENTORY

<p>1 No SRW - 9</p> <p>2 County Schuyler</p> <p>3 Location of Negatives NEMO Regional Planning Comm.</p>	<p>4. Present Name(s) Witt Property</p> <p>5 Other Name(s)</p>	1. No.
<p>6 Specific Location SE 1/4 of NW 1/4 of Section 13 T 64 N, R 16 W</p> <p>7 City or Town If Rural, Township & Vicinity Salt River West</p> <p>8 Site Plan with North Arrow COUNTY ROAD K</p> <div style="text-align: center;">  </div> <p>9 Coordinates UTM Lat Long 15/530460/4466820</p>	<p>16. Thematic Category</p> <p>17 Date(s) or Period 1880's</p> <p>18 Style or Design Vernacular</p> <p>19. Architect or Engineer</p> <p>20. Contractor or Builder</p> <p>21. Original Use, if apparent School</p> <p>22 Present Use Outbuilding</p> <p>23 Ownership Public <input type="checkbox"/> Private <input checked="" type="checkbox"/></p> <p>24 Owner's Name & Address, if known Mr. & Mrs. Al Witt 701 Kathleen Drive DePlaines, IL 60016</p> <p>25. Open to Public? Yes <input type="checkbox"/> No <input checked="" type="checkbox"/></p> <p>26. Local Contact Person or Organization NEMO Regional Planning Comm.</p> <p>27. Other Surveys in Which Included</p>	2. County
<p>10. Site <input type="checkbox"/> Building <input checked="" type="checkbox"/> Structure <input type="checkbox"/> Object <input type="checkbox"/></p> <p>11. On National Register? Yes <input type="checkbox"/> No <input checked="" type="checkbox"/></p> <p>12. Is It Eligible? Yes <input checked="" type="checkbox"/> No <input type="checkbox"/></p> <p>13 Part of Estab Hist. Dist.? Yes <input type="checkbox"/> No <input checked="" type="checkbox"/></p> <p>14. District Potent'l? Yes <input type="checkbox"/> No <input checked="" type="checkbox"/></p> <p>15 Name of Established District</p>	<p>28. No. of Stories 1</p> <p>29. Basement? Yes <input type="checkbox"/> No <input checked="" type="checkbox"/></p> <p>30. Foundation Material concrete</p> <p>31. Wall Construction frame</p> <p>32. Roof Type & Material gable, asphalt sh.</p> <p>33. No. of Bays Front 1 Side 3</p> <p>34. Wall Treatment clapboard</p> <p>35. Plan Shape rectangular</p> <p>36. Changes (Explain in #42) Addition <input type="checkbox"/> Altered <input type="checkbox"/> Moved <input checked="" type="checkbox"/></p> <p>37. Condition Interior deteriorated Exterior poor</p> <p>38. Preservation Underway? Yes <input type="checkbox"/> No <input checked="" type="checkbox"/></p> <p>39. Endangered? By What? Yes <input checked="" type="checkbox"/> No <input type="checkbox"/> abandoned</p> <p>40. Visible from Public Road? Yes <input checked="" type="checkbox"/> No <input type="checkbox"/></p> <p>41. Distance from and Frontage on Road</p>	4. Present Name(s)
<p>42. Further Description of Important Features Sitting on a log mortise & tenon sill, the building's primary entrance with a transom is on the E gable end. The attenuated windows are trabeated & 4/4. Capped cornerboards form pilasters & support a cornice which rakes on the gable ends.</p> <p>43. History and Significance The 1st Davis School was a log structure & was on land to the W donated by Casper Miller (?). A 2nd building dating 1876 burnt. This is the 3rd building. It is suspected that it was moved here when the new school (SRW-8) was built in 1923.</p> <p>44 Description of Environment and Outbuildings The building faces W. It sits just S of County Road K. There are no outbuildings associated with it.</p>		5. Other Name(s)
<p>45 Sources of Information 1878, 1898, 1916 Atlas SCHS-AF-Schools Private interview with D. Miller, 5/81</p>	<p>46. Prepared by Linda Harper, HPS</p> <p>47. Organization NEMO Regional Planning Comm</p> <p>48. Date 5/81</p> <p>49. Revision Date(s)</p>	



SK AS 005 354

Office of Historic Preservation, P.O. Box 176, Jefferson City, Missouri 65101

HISTORIC INVENTORY

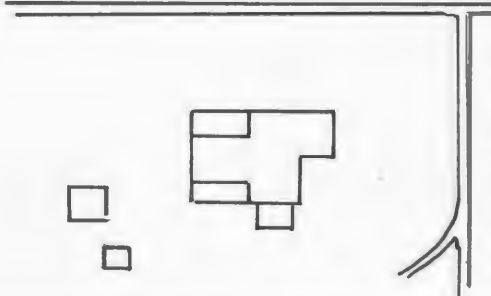
1. No SRW - 10		4. Present Name(s) Witt Property		1. No.
2. County Schuyler		5. Other Name(s)		
3. Location of Negatives NEMO Regional Planning Comm.		Miller Place		
6. Specific Location SE 1/4 of NW 1/4 of Section 13 T 64 N, R 16 W		16. Thematic Category		2. County
		17. Date(s) or Period c 1860's - 70's		
7. City or Town If Rural, Township & Vicinity Salt River West		18. Style or Design Vernacular		4. Present Name(s)
8. Site Plan with North Arrow <div style="text-align: center;"> </div>		19. Architect or Engineer		
		20. Contractor or Builder Casper Miller		4. Present Name(s)
21. Original Use, if apparent Residence		28. No. of Stories 1 1/2		
22. Present Use Residence		29. Basement? Yes <input type="checkbox"/> No <input checked="" type="checkbox"/>		
23. Ownership Public <input type="checkbox"/> Private <input checked="" type="checkbox"/>		30. Foundation Material stone		
24. Owner's Name & Address, if known Mr. & Mrs. Al Witt 701 Kathleen Drive Des Plaines, IL 60016		31. Wall Construction frame		
25. Open to Public? Yes <input type="checkbox"/> No <input checked="" type="checkbox"/>		32. Roof Type & Material gable, wood sh.		
26. Local Contact Person or Organization NEMO Regional Planning Comm.		33. No. of Bays Front 3 Side		
27. Other Surveys in Which Included		34. Wall Treatment clapboard		
9. Coordinates UTM Lat Long 15/530435/4466800		35. Plan Shape irregular		4. Present Name(s)
		36. Changes (Explain in #42) Addition <input checked="" type="checkbox"/> Altered <input checked="" type="checkbox"/> Moved <input type="checkbox"/>		
10. Site <input type="checkbox"/> Building <input checked="" type="checkbox"/> Structure <input type="checkbox"/> Object <input type="checkbox"/>		37. Condition Interior <u>deteriorated</u> Exterior <u>deteriorated</u>		5. Other Name(s)
11. On National Register? Yes <input type="checkbox"/> No <input checked="" type="checkbox"/>		38. Preservation Underway? Yes <input type="checkbox"/> No <input checked="" type="checkbox"/>		
12. Is It Eligible? Yes <input checked="" type="checkbox"/> No <input type="checkbox"/>		39. Endangered? By What? Yes <input checked="" type="checkbox"/> No <input type="checkbox"/>		
13. Part of Estab. Hist. Dist.? Yes <input type="checkbox"/> No <input checked="" type="checkbox"/>		40. Visible from Public Road? Yes <input checked="" type="checkbox"/> No <input type="checkbox"/>		
14. District Potent'l? Yes <input type="checkbox"/> No <input checked="" type="checkbox"/>		41. Distance from and Frontage on Road		
15. Name of Established District				
42. Further Description of Important Features <p>The trabeated windows are 4/4 and there is a gable wall dormer, centrally located, on the front facade. It is above the primary entrance which was afforded protection by a 1 bay porch which has now collapsed. To the rear is a 1 story ell with a 1 story gabled ell to its W & an enclosed pent porch at its SW corner. An open pent porch is at the SE corner of the house. It is a central hall plain with plain millwork. There is some beaded wainscotting.</p>				
43. History and Significance <p>Casper Miller came to Schuyler County from Ohio about 1848. By 1878 he owned a large acreage & this home which had been built during the Civil War years. There were 11 children, 2 of which had died in infancy. They were John, Tini, Lizzie, Mary, Phebe, Clara, Susie, Danny & Minnie. Danny married Annie Laudwick & they had 4 children, William, Josephine, Helen, & Edith who died as a small child. (continued)</p>				
44. Description of Environment and Outbuildings <p>The house is located just S of County Road K & faces N. SRW-9 is to the immediate E. Within the house yard is a board & batten gabled shed to the SW & a cellar to the W. A large barn is further to the W. To the E is a granary (SRW-9).</p>				
45. Sources of Information 1878, 1898, 1916 Atlas 1910 History Private interview with D. Miller, 5/81		46. Prepared by Linda Harper, HPS		
		47. Organization NEMO Regional Planning Comm.		
		48. Date 5/81		
		49. Revision Date(s)		

43. Danny & his wife lived at the homeplace with his parents about the turn of the century. All 4 children were born at the old house. By 1916, Casper & his wife were dead, Danny & family had moved to a house to the W, & several of the sisters (Minnie, Mary, Phebe & Clara) owned the house. They often returned & lived in the house during the summer months or used it as rental property. Harry Micheal & family rented it in the 1930's. In 1941, William Miller (b. 1906), a son of Danny, married Dorothy Havens (b 1913). They reworked the old farmstead & moved into it in 1942. They lived here until 1973 & it has been abandoned since that time. The current owner is a daughter of Phebe's & a granddaughter of Casper Miller.





HISTORIC INVENTORY

1. No SRW 11		4. Present Name(s) Lay Property		1. No.
2. County Schuyler		5. Other Name(s) Lay Residence		
3. Location of Negatives NEMO Regional Planning Comm.				
6. Specific Location SE 1/4 of NW 1/4 of Section 13 T64N, R16W		16. Thematic Category		2. County
7. City or Town H Rural, Township & Vicinity Salt River West		17. Date(s) or Period c 1895		
8. Site Plan with North Arrow COUNTY ROAD K ↓ 		18. Style or Design Vernacular with Queen Anne affinities		
9. Coordinates Lat Long 15/530650/4466680		19. Architect or Engineer		4. Present Name(s)
10. Site II Building IX Structure II Object II		20. Contractor or Builder L. G. Lay		
11. On National Register? Yes II No X		21. Original Use, if apparent Residence		
12. Is II Eligible? Yes X No II		22. Present Use Abandoned		5. Other Name(s)
13. Part of Estab. Yes II Hist. Dist.? No X		23. Ownership Public II Private X		
14. District Potent'ly? Yes II No X		24. Owner's Name & Address, if known Clifford Lay Route 2 Greentop, MO 63546		
15. Name of Established District		25. Open to Public? Yes II No X		5. Other Name(s)
42. Further Description of Important Features Wide single sash windows with transoms accent the E and S facades. Others are 4/4 or 1/1. These and the entrances have trabeated headers. There are 2 entrances at the SE corner of the L-shaped main block but no porch remains. A pent porch caps a S facade entrance. To the rear is a 1 story gabled ell with pent additions to its N and S.		26. Local Contact Person or Organization NEMO Regional Planning Comm.		
43. History and Significance L. Green Lay married Emma Gregory. They had a residence here by 1890, and it was probably Mr. Lay who built the house. The next owner was their son James and his wife Grace Morton, who didn't live here, but used it as rental property. Most occupants were family members or relation. Occasionally one of the local high school teachers would rent the house. When their son, Clifford, married Carolyn Saxbury in 1940, they lived in the house. Later they traded houses with his parents and (over)		27. Other Surveys in Which Included		
44. Description of Environment and Outbuildings Facing E, the house sits close to the road on an embankment. Two gabled sheds and the farm outbuildings are to the SW.		28. No. of Stories 1 1/2		5. Other Name(s)
45. Sources of Information 1878, 1989, 1916 Atlas Personal Interview with E. Rude, D. Miller, 5/81		29. Basement? Yes II No I		
46. Prepared by Linda Harper, HPS		30. Foundation Material molded concrete block		
47. Organization NEMO Regional Planning Comm		31. Wall Construction frame		5. Other Name(s)
48. Date 5/81		32. Roof Type & Material cross gable, asphalt sh		
49. Revision Date(s)		33. No. of Bays Front 3 Side 4		
46. Prepared by Linda Harper, HPS		34. Wall Treatment clapboard		5. Other Name(s)
47. Organization NEMO Regional Planning Comm		35. Plan Shape irregular		
48. Date 5/81		36. Changes (Explain in #42) Addition X Altered X Moved I		
49. Revision Date(s)		37. Condition Interior Exterior poor		5. Other Name(s)
46. Prepared by Linda Harper, HPS		38. Preservation Underway? Yes II No X		
47. Organization NEMO Regional Planning Comm		39. Endangered? By What? Yes X No II abandoned		
48. Date 5/81		40. Visible from Public Road? Yes X No II		5. Other Name(s)
49. Revision Date(s)		41. Distance from and Frontage on Road		
46. Prepared by Linda Harper, HPS		42. Further Description of Important Features Wide single sash windows with transoms accent the E and S facades. Others are 4/4 or 1/1. These and the entrances have trabeated headers. There are 2 entrances at the SE corner of the L-shaped main block but no porch remains. A pent porch caps a S facade entrance. To the rear is a 1 story gabled ell with pent additions to its N and S.		
47. Organization NEMO Regional Planning Comm		43. History and Significance L. Green Lay married Emma Gregory. They had a residence here by 1890, and it was probably Mr. Lay who built the house. The next owner was their son James and his wife Grace Morton, who didn't live here, but used it as rental property. Most occupants were family members or relation. Occasionally one of the local high school teachers would rent the house. When their son, Clifford, married Carolyn Saxbury in 1940, they lived in the house. Later they traded houses with his parents and (over)		5. Other Name(s)
48. Date 5/81		44. Description of Environment and Outbuildings Facing E, the house sits close to the road on an embankment. Two gabled sheds and the farm outbuildings are to the SW.		
49. Revision Date(s)		45. Sources of Information 1878, 1989, 1916 Atlas Personal Interview with E. Rude, D. Miller, 5/81		

43. Jim and Grace then lived here until c 1960. It was used as rental property for a few years, but has been abandoned now about 10-12 years.

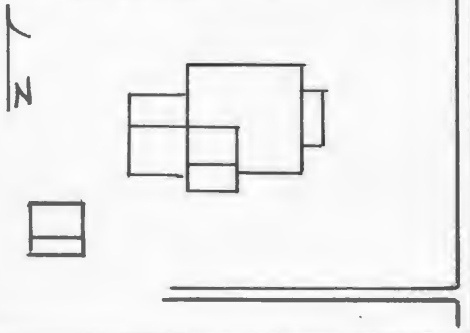




SK-AS-005-361

Office of Historic Preservation, P.O. Box 176, Jefferson City, Missouri 65101

HISTORIC INVENTORY

1 No SRW 12		4. Present Name(s) Campbell Residence	
2 County Schuyler		5. Other Name(s) Swanson Residence	
3 Location of Negatives NEMO Regional Planning Comm.			
6 Specific Location SW $\frac{1}{4}$ of SW $\frac{1}{4}$ of Section 18 T64N, R15W		16. Thematic Category 17 Date(s) or Period 1910-15	
7 City or Town II Rural, Township & Vicinity Salt River West		18 Style or Design Vernacular	
8 Site Plan with North Arrow 		19. Architect or Engineer 20. Contractor or Builder S. M. Swanson	
9 Coordinates UTM Lat Long 15/531805/4466090		21. Original Use, if apparent Residence	
10 Site I I Structure I I Building X Object I I		22 Present Use Residence	
11. On National Register? Yes I I No X 12 Is II Eligible? Yes X I No I I		23 Ownership Public I I Private X 24 Owner's Name & Address, if known Hadley D. Campbell 7520 Washington St. Gurnee, IL 60031	
13 Part of Estab Hist Dist.? Yes I I No X 14. District Potent'l? Yes I I No X		25 Open to Public? Yes I I No X 26 Local Contact Person or Organization NEMO Regional Planning Comm.	
15 Name of Established District		27. Other Surveys in Which Included	

42. Further Description of Important Features Affording protection to the central primary entrance is a pedimented porch on battered wood columns. Above is a gabled wall dormer. Several of the 4/4 trabeated windows are paired. Projecting to the rear is a gabled, 1 $\frac{1}{2}$ story ell. It has a N entrance. On its S facade is a gable dormer, a pent room addition and a pent porch. At the SW corner is a 1 story gabled section with a pent room on its N.

43 History and Significance S. Markum Swanson was born 1853 in Sweden and arrived in the United States c 1872. About 1878 he came to the Greentop area and purchased this acreage. In 1880 he married Mary Caudle and to this union 9 children were born. By 1910 he had a 420 acre farm and kept a herd of 150 high grade and purebred Hereford cattle. His son, Charles, married Edith Wayman and they continued to live on the family farm. (over)

44 Description of Environment and Outbuildings Sitting on an embankment and facing E, the house is located $\frac{1}{2}$ mile S of County Road K and $\frac{1}{2}$ mile N of the Schuyler-Adair County line.

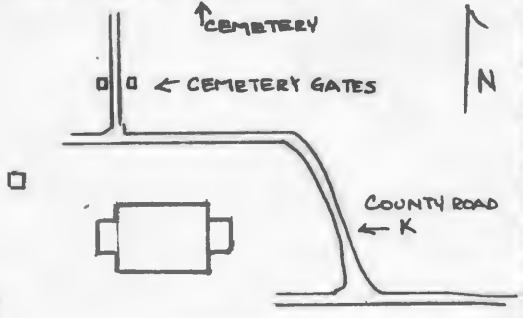
45 Sources of Information 1878, 1898, 1916 Atlas 1910 History Personal Interview with D. Miller, 5/81		46. Prepared by Linda Harper, HPS	
47. Organization NEMO Regional Planning Comm		48. Date 5/81	
49. Revision Date(s)			

43. At their deaths it was divided between their 3 daughters. Julie Mollick owned the part with the house. She used it for rental property. The Carr family rented it for several years. In c 1972 Hadley Campbell bought the farm, but his son Rick and his wife Marcie have lived here. The farm is to be sold in the near future.





HISTORIC INVENTORY

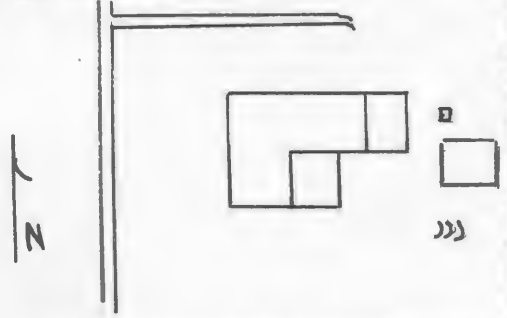
1. No SRW - 13		4. Present Name(s) New Harmony Free Will Baptist Church		1. No.
2. County Schuyler		5. Other Name(s)		
3. Location of Negatives NEMO Regional Planning Comm.				
6. Specific Location NW 1/4 of SE 1/4 of Section 18 T 64 N, R 15 W		16. Thematic Category		2. County
		17. Date(s) or Period 1890		
7. City or Town If Rural, Township & Vicinity Salt River West		18. Style or Design Vernacular		4. Present Name(s)
8. Site Plan with North Arrow 		19. Architect or Engineer		
		20. Contractor or Builder		5. Other Name(s)
9. Coordinates UTM Lat Long 15/532720/4466530		21. Original Use, if apparent Church		
10. Site Building X Structure Object II		22. Present Use Church		
		23. Ownership Public I Private IX		
11. On National Register? Yes I No X		24. Owner's Name & Address, if known New Harmony Free Will Baptist Church		3. County
		12. Is II Eligible? Yes X No I		
13. Part of Estab. Hist. Dist.? Yes I No X		25. Open to Public? restricted Yes IX No I		4. Present Name(s)
14. District Potent'l? Yes I No X		26. Local Contact Person or Organization NEMO Regional Planning Comm.		
15. Name of Established District		27. Other Surveys in Which Included		5. Other Name(s)
42. Further Description of Important Features Later wide siding obscures most architectural detail. Windows are attenuated & 2/2. On the front facade is a 1 story gabled, vestibule with a single leaf S entrance & a double leaf E entrance. It affords protection to the 2 original single leaf E entrances. These original doors had transoms. On the W is a projecting rectangular bay. It has a W entrance. On the interior, the church has 2 aisles, a gambrel ceiling, plain millwork, & a raised platform in the W 1/3 of the room.				
43. History and Significance In 1889, 16 members joined to form the New Harmony Free Will Baptist Church. Community effort built the church which was completed & dedicated November 16, 1890, by Reverend J.S. Williams. Reverend Posey H. Veach was the 1st pastor. The Church is still active today. The Yaden Graveyard became incorporated into a cemetery for the Church.				
44. Description of Environment and Outbuildings County Road K runs between the Church & the Cemetery to the N. Large concrete gates mark the cemetery entrance (see photo). To the W of the church are 2 gabled, frame outbuildings.				
45. Sources of Information 1878, 1898, 1916 Atlas SCHS-AF-Churches			46. Prepared by Linda Harper, HPS	
			47. Organization NEMO Regional Planning Comm.	
			48. Date 5/81	49. Revision Date(s)





HISTORIC INVENTORY

SK-AS-005-363

1 No SRW 14		4. Present Name(s) Talbert Residence		1. No.	
2 County Schuyler		5. Other Name(s)			
3 Location of Negatives NEMO Regional Planning Comm.					
6 Specific Location NW $\frac{1}{4}$ of SW $\frac{1}{4}$ of Section 8 T64N, R15W		16. Thematic Category		28. No. of Stories 1	
7 City or Town If Rural, Township & Vicinity Salt River West		17 Date(s) or Period c 1900		29. Basement? Yes <input type="checkbox"/> No <input checked="" type="checkbox"/>	
8. Site Plan with North Arrow 		18. Style or Design A type		30. Foundation Material poured concrete	
9 Coordinates UTM Lat Long 15/533115/4467965		19. Architect or Engineer		31. Wall Construction frame	
10. Site <input type="checkbox"/> Building <input checked="" type="checkbox"/> Structure <input type="checkbox"/> Object <input type="checkbox"/>		20. Contractor or Builder		32. Roof Type & Material cross gable, asphalt sh	
11. On National Register? Yes <input type="checkbox"/> No <input checked="" type="checkbox"/>		21. Original Use, if apparent Residence		33. No. of Bays Front 4 Side 3	
12. Is it Eligible? Yes <input checked="" type="checkbox"/> No <input type="checkbox"/>		22 Present Use Residence		34. Wall Treatment masonite siding	
13 Part of Estab. Yes <input type="checkbox"/> Hist. Dist.? No <input checked="" type="checkbox"/>		23 Ownership Public <input type="checkbox"/> Private <input checked="" type="checkbox"/>		35. Plan Shape L	
14. District Potent'l? Yes <input type="checkbox"/> No <input checked="" type="checkbox"/>		24. Owner's Name & Address, if known Richard W. Talbert Route 2 Greentop, MO 63546		36. Changes (Explain in #42) Addition <input checked="" type="checkbox"/> Altered <input checked="" type="checkbox"/> Moved <input type="checkbox"/>	
15 Name of Established District		25. Open to Public? Yes <input type="checkbox"/> No <input checked="" type="checkbox"/>		37. Condition Interior Exterior good	
		26. Local Contact Person or Organization NEMO Regional Planning Comm.		38. Preservation Underway? Yes <input type="checkbox"/> No <input checked="" type="checkbox"/>	
		27. Other Surveys in Which Included		39. Endangered? By What? Yes <input type="checkbox"/> No <input checked="" type="checkbox"/>	
				40. Visible from Public Road? Yes <input checked="" type="checkbox"/> No <input type="checkbox"/>	
				41. Distance from and Frontage on Road	
42. Further Description of Important Features The house is typical of the A type. It has paired front entrances, a central chimney and a gable ell to the rear. No porch remains to the front and wide siding obscures most detail. Windows are attenuated and 1/1 or 2/2. At the SE corner is a pent addition with an E entrance. To the E of the ell is a gabled addition.					
43. History and Significance In 1878 this acreage was a part of the large S. Gregory farm (SRW-2). By the turn of the century Luther Davis Talbert owned the property. He was the son of Barton and Lura Talbert and was born in 1862. Barton Talbert had arrived in Schuyler County in 1855, married Lura Oliver and purchased 600 acres in 1862. He was a carpenter by trade and died in 1891. In 1884 Luther married Almena Hatfield, daughter of (over)					
44. Description of Environment and Outbuildings Located on an embankment, the house faces W. To the E is a well, a cellar and a gabled frame outbuilding. To the SE is a large metal barn.					
45 Sources of Information 1878, 1898, 1916 Atlas Personal Interview with Mrs. C. Talbert, 5/81 1910 History				46. Prepared by Linda Harper, HPS	
				47. Organization NEMO Regional Planning Comm	
				48. Date 5/81	
				49. Revision Date(s)	
5. Other Name(s)					

43. Moses Hatfield and they had seven children. By 1910, L. D. had a 590 acre farm and raised purebred Hereford cattle. A son, Claude M. married Elfa Gregory and they lived in this house from c 1914 to 1924. It then changed hands several times and was used as a tenant house. In 1939, Richard Talbert, a son of Claude and Elfa, purchased the dwelling and began to do general farming of the acreage. His wife's name is Carleta.






SK-AS-005-364

Office of Historic Preservation, P.O. Box 176, Jefferson City, Missouri 65101

HISTORIC INVENTORY

1. No SRW - 15		4. Present Name(s) Bell Property		1. No.
2. County Schuyler		5. Other Name(s)		
3. Location of Negatives NEMO Regional Planning Comm.		Pleasant Grove School		
6. Specific Location SW $\frac{1}{4}$ of NE $\frac{1}{4}$ of Section 8 T 64 N, R 15 W		16. Thematic Category		2. County
7. City or Town If Rural, Township & Vicinity Salt River West		17. Date(s) or Period c 1925		
8. Site Plan with North Arrow 		18. Style or Design Bungalowoid		
		19. Architect or Engineer		4. Present Name(s)
		20. Contractor or Builder		
		21. Original Use, if apparent School		
		22. Present Use Hay Storage		5. Other Name(s)
		23. Ownership Public <input checked="" type="checkbox"/> Private <input type="checkbox"/>		
		24. Owner's Name & Address, if known George Bell 810 E. Scott Kirksville, MO 63501		
9. Coordinates UTM Lat Long 15/533940/4468300		25. Open to Public? Yes <input checked="" type="checkbox"/> No <input type="checkbox"/>		1. No.
10. Site <input checked="" type="checkbox"/> Building <input checked="" type="checkbox"/> Structure <input type="checkbox"/> Object <input type="checkbox"/>		26. Local Contact Person or Organization NEMO Regional Planning Comm.		
11. On National Register? Yes <input type="checkbox"/> No <input checked="" type="checkbox"/>		27. Other Surveys in Which Included		
12. Is It Eligible? Yes <input checked="" type="checkbox"/> No <input type="checkbox"/>				2. County
13. Part of Estab. Hist. Dist.? Yes <input type="checkbox"/> No <input checked="" type="checkbox"/>				
14. District Potent'l? Yes <input type="checkbox"/> No <input checked="" type="checkbox"/>				
15. Name of Established District				4. Present Name(s)
42. Further Description of Important Features Open eaves & rafters accent the cross gable roofline. The gable ends are stuccoed & each has a small rectangular window. The paired 5/1 windows have concrete sills & lintels. A concrete water table forms a header course for the exposed basement windows. N & S facades repeat each other. The W facade has the primary entrance & the projecting ell acts as a stairwell & entrance vestibule. The double leaf entrance has a wide transom & ornate 5 panel doors.				
43. History and Significance Goodworth & Fannie Buchanan sold land to the local schoolboard - C.D. Talbert, H.A. Buchanan & O.E. Campbell - in 1925 when the Pleasant Hill (Fugate) & Maple Grove Schools consolidated. The new school housed a grade school & the 1st 2 years of high school. The upper grades were discontinued in 1935. When the school closed in 1965 Oral & Anna Buchanan bought the property. It has been used as hay storage since (cont)				
44. Description of Environment and Outbuildings Now located in an open pasture, the building faces W, toward an unmaintained road. There are no outbuildings.				
45. Sources of Information 1878, 1898, 1916 Atlas SCHS - AF - Schools		46. Prepared by Linda Harper, HPS		
		47. Organization NEMO Regional Planning Comm.		
		48. Date 5/81		
		49. Revision Date(s)		

43. that time.

Fugate or Pleasant Hill (#28) was established as early as 1878 on land in Section 7 given by John Roberts. In the 1890's, M.A. Boyes held an Institute here for teachers's training with college credits. One of the 1st extension units was organized at this school. During the construction of the new school, the high school classes were held in this 1 room schoolhouse.

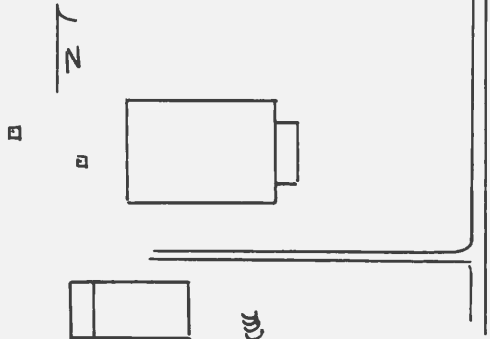
Maple Grove School (#29) was located a $\frac{1}{2}$ mile to the E on land given by Monroe McElhinney in the mid 1880's. A school had been in that area as early as 1878. When the schools were united, the Maple Grove School was moved to the Ella Gregory farm (SRW-16).





K 15 005 365

Office of Historic Preservation, P.O. Box 176, Jefferson City, Missouri 65101
HISTORIC INVENTORY

1 No SRW - 16		4 Present Name(s) Gregory/Bell Property	
2 County Schuyler		5 Other Name(s)	
3 Location of Negatives NEMO Regional Planning Comm.		Myers Place	
6 Specific Location SE $\frac{1}{4}$ of SE $\frac{1}{4}$ of Section 8 T 64 N, R 15 W		16. Thematic Category	
		17 Date(s) or Period c 1875	
7 City or Town If Rural, Township & Vicinity Salt River West		18 Style or Design Vernacular	
8 Site Plan with North Arrow 		19 Architect or Engineer	
		20 Contractor or Builder	
9 Coordinates UTM Lat Long 15/543540/4467750		21. Original Use, if apparent Residence	
		22 Present Use Abandoned	
10 Site <input type="checkbox"/> Structure <input type="checkbox"/> Building <input checked="" type="checkbox"/> Object <input type="checkbox"/>		23 Ownership Public <input type="checkbox"/> Private <input checked="" type="checkbox"/>	
		24 Owner's Name & Address, if known George Bell c/o Linda Gregory Greentop, MO 63546	
11 On National Register? Yes <input type="checkbox"/> No <input checked="" type="checkbox"/>		25 Open to Public? Yes <input type="checkbox"/> No <input checked="" type="checkbox"/>	
12 Is It Eligible? Yes <input checked="" type="checkbox"/> No <input type="checkbox"/>		26 Local Contact Person or Organization NEMO Regional Planning Comm.	
13 Part of Estab Hist Dist? Yes <input type="checkbox"/> No <input checked="" type="checkbox"/>		27. Other Surveys in Which Included	
14. District Potent'l? Yes <input type="checkbox"/> No <input checked="" type="checkbox"/>		28. No. of Stories 1 $\frac{1}{2}$	
15 Name of Established District		29. Basement? Yes <input type="checkbox"/> No <input type="checkbox"/>	
		30. Foundation Material ?	
		31. Wall Construction frame	
		32. Roof Type & Material gable, asphalt sh.	
		33. No. of Bays Front 3 Side 4	
		34. Wall Treatment clapboard	
		35. Plan Shape rectangular	
		36. Changes (Explain in #42) Addition <input type="checkbox"/> Altered <input checked="" type="checkbox"/> Moved <input type="checkbox"/>	
		37. Condition Interior <u>deteriorated</u> Exterior <u>deteriorated</u>	
		38. Preservation Underway? Yes <input type="checkbox"/> No <input checked="" type="checkbox"/>	
		39. Endangered? By What? Yes <input checked="" type="checkbox"/> No <input type="checkbox"/>	
		40. Visible from Public Road? Yes <input checked="" type="checkbox"/> No <input type="checkbox"/>	
		41. Distance from and Frontage on Road	

42 Further Description of Important Features Wall surfaces & the roof are in deteriorating condition, however the house appears to be structurally sound. The wide gable end is to the front where there is a central 1st story entrance. This facade is afforded protection by a later 1 story hip roofed porch with battered wood columns. This porch roof appears to have cut into a central door at the 2nd story level which was then altered to a window. Windows are 2/2 & all openings have pedimented headers. There is a gable dormer on the S facade. In the front gable peak is a small circular motif. Capped cornerboards support a (cont)

43 History and Significance Henry & Lucinda Myers made this their home as early as 1878 & until c 1903. A daughter, Fannie, married Goodworth Buchanan & they acquired the property. Their son, Oral, & his wife Anna, lived here until about 1928 when they moved to a house near the Davis School where his parents had been living. Good & Fannie then moved into this house & lived here until c 1940. They had 2 sons H.A. "Hank" & Oral & had raised (cont)

44 Description of Environment and Outbuildings The house faces E onto a county road. To its W is a cistern & a well. To its S is a cellar. At its SW corner is a frame structure now used as an outbuilding. It has a gable roof & is covered with composition siding. This building sits on a poured concrete footing & has a pent addition to the W. Originally (cont.)

45 Sources of Information 1878, 1898, 1916 Atlas 1910 History Private interview with B. Talbert, 5/81		46. Prepared by Linda Harper, HPS	
		47. Organization NEMO Regional Planning Comm	
		48. Date 5/81	49. Revision Date(s)

42. wide plain cornice which rakes on the gable ends. There is a secondary entrance to the S. The house sits on a hewn log, mortise & tenoned sill, has square nails in the clapboarding & does not have a central hall plan. There is a boxed stair in the NW corner of the NE room.
43. Ella Hartford. By c. 1945, Ella had married Luther Gregory & they were living in this house. Two sons, Max & Marvin were born to this union. She lived here until c 1960 when she moved a trailer onto the property due to the poor condition of the large house. She remained on the property until her death in the early 1970's. Following her death the property was acquired by Linda Gregory, an adopted daughter of Max's, who is selling it under contract to George Bell.
44. it sat to the N & was the Maple Grove School. When the School was consolidated in 1926 it was moved to this location.



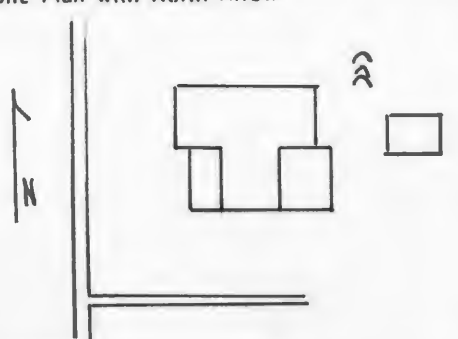
MAPLE GROVE
SCHOOL







HISTORIC INVENTORY

1 No SRW - 17		4. Present Name(s) Riley Residence	
2 County Schuyler		5 Other Name(s)	
3 Location of Negatives NEMO Regional Planning Comm.		Maple Grove Stock Farm/McElhinney Place	
6 Specific Location NW $\frac{1}{4}$ of SW $\frac{1}{4}$ of Section 9 T 64 N, R 15 W		16. Thematic Category	
7 City or Town If Rural, Township & Vicinity Salt River West		17 Date(s) or Period c 1895	
8. Site Plan with North Arrow 		18 Style or Design Vernacular	
		19. Architect or Engineer	
		20. Contractor or Builder	
		21. Original Use, if apparent Residence	
		22 Present Use Residence	
		23 Ownership Public <input type="checkbox"/> Private <input checked="" type="checkbox"/>	
		24 Owner's Name & Address, if known Marvin L. Gregory 1058 Regent Street Cedar Rapids, Iowa 52402	
9 Coordinates UTM Lat Long 15/534745/4468185		25. Open to Public? Yes <input type="checkbox"/> No <input checked="" type="checkbox"/>	
10 Site <input type="checkbox"/> Building <input checked="" type="checkbox"/> Structure <input type="checkbox"/> Object <input type="checkbox"/>		26. Local Contact Person or Organization NEMO Regional Planning Comm.	
11. On National Register? Yes <input type="checkbox"/> No <input checked="" type="checkbox"/>		27. Other Surveys in Which Included	
12. Is it Eligible? Yes <input checked="" type="checkbox"/> No <input type="checkbox"/>			
13 Part of Estab. Hist. Dist.? Yes <input type="checkbox"/> No <input checked="" type="checkbox"/>			
14. District Potent'l? Yes <input type="checkbox"/> No <input checked="" type="checkbox"/>			
15 Name of Established District		28. No. of Stories 1 $\frac{1}{2}$	
		29. Basement? Yes <input type="checkbox"/> No <input checked="" type="checkbox"/>	
		30. Foundation Material concrete piers	
		31. Wall Construction frame	
		32. Roof Type & Material cross gable, asphalt sh.	
		33. No. of Bays Front Side	
		34. Wall Treatment clapboard	
		35. Plan Shape irregular	
		36. Changes (Explain in #42) Addition <input checked="" type="checkbox"/> Altered <input type="checkbox"/> Moved <input type="checkbox"/>	
		37. Condition Interior Exterior good	
		38. Preservation Underway? Yes <input type="checkbox"/> No <input checked="" type="checkbox"/>	
		39. Endangered? By What? Yes <input type="checkbox"/> No <input checked="" type="checkbox"/>	
		40. Visible from Public Road? Yes <input checked="" type="checkbox"/> No <input type="checkbox"/>	
		41. Distance from and Frontage on Road	

42. Further Description of Important Features The T-shaped main block has a pent room at its SE corner & a pent porch at its SW corner. This porch caps 2 entrances. Windows are generally 2/2 & have heavy entablatures as headers. On the S facade the 2 bay pattern is retained but the windows have been made smaller in size. Etched glass panels accent the entrance doors.

43 History and Significance A C. Welbaum had a residence here as early as 1878 & in 1898. The large J.M. McElhinney farm was to the N during those years. By 1916 McElhinney owned this acreage & dwelling as part of the Maple Grove Stock Farm. J.M. was born in Pennsylvania in 1848 to John & Harriet Smith McElhinney. In 1875 J.M. moved to Schuyler County & the following year married Josephine, daughter of Henry Myers (SRW-16). In 1887 (continued)

44 Description of Environment and Outbuildings Facing W, the house sits close to the road. To its E is a gabled, clapboarded shed & a cellar. Across the road to the SW is a barn in deteriorated condition. It has a gable roof & is board & batten.

45 Sources of Information
1878, 1898, 1916 Atlas
1910 History
Private interview with R. Barnes, D. Miller, B. Talbert, 5/81

46. Prepared by
Linda Harper, HPS
47. Organization NEMO Regional Planning Comm.
48. Date 5/81
49. Revision Date(s)

43. they purchased acreage adjoining this farm to the N. They had 12 children. A daughter, Ona, married Elmer Riley & they lived in this house which sat S of the main farmhouse. A son, Forrest, lives there but it is belived the property is still in the Riley heirs.

Maude McElhinney married John Peterson & their son, Earl, now owns the acreage to the N.

The Pleasant Grove School sat in this area (SRW-15).



