

BLACKWATER, LIBERTY, MARSHALL, SALT POND
AND ELMWOOD TOWNSHIPS

A few generalizations may be observed throughout these five townships. On the surface of the built environment, Elmwood and Salt Pond townships have a particular homogeneity in capitalization, improvements and good maintenance of buildings. Marshall has the most diverse landscape with wide-ranging types and great differences in quality. Blackwater and Liberty seem to have more smaller farms, lower levels of capitalization, and landscapes in Liberty are not as well maintained as elsewhere. Smaller, more traditional houses are seen in Liberty and Blackwater, many being vacant in Liberty.

Elmwood has obviously adapted many of its older structures to modern technology and functions. The best modern outbuildings reside in Marshall township and in appearance the outbuildings in Salt Pond and Elmwood complement one another while Salt Pond and Blackwater appear of similar construction.

Blackwater and Liberty have numerous small farms hidden in the timbered breaks. Farmers have utilized school and church buildings for agriculture more than in the other three townships. It seems that in these two townships, landowners have built and used a number of workshops as cottage industries, perhaps as a result of potential work related to twentieth century transportation routes, especially highways 65 and 40. The broken Blackwater Valley country has resulted in poor roads, especially in Liberty. In Liberty, folk adaptations of trailers evolving into houses is more common than in either Elmwood or Salt

Pond. The prevalence of trailer-house types in Marshall and Blackwater lies somewhere between the occurrence in Liberty and the two Southwest townships.

Salt Pond and Elmwood have less mirror-image double pen housing than the other three. Marshall has some superb commercial agriculture barns and probably the best single examples in the five townships. However, the general high quality of barns throughout Salt Pond and Elmwood is striking. The high level of quality in workmanship is apparently attributable to Missouri-German farmers. Salt Pond and Elmwood landscapes are generally less cluttered and more orderly than the general appearances in the other three, although very well maintained landscapes appear in all areas.

INDEX: ELMWOOD TOWNSHIP

1. Smith
2. Weisenberger double pen house
3. Weisenberger barn
4. Deal
5. Dittmer
6. Martin
7. Martin barn
8. Marler
9. Slattery
10. Hancock - Igo
11. Blackburn - Steffins
12. Hancock, "Maple Grove"
13. Multi-purpose outbuilding
14. Kiehl homestead - shop
15. Kiehl carriage barn
16. Kiehl scale house
17. Kiehl elevator barn
18. Kiehl buggy building
19. Homestead - barn
20. Stallings barn
21. Huegson barn
22. Klinge springhouse
23. Abandoned church/school

INDEX: ELMWOOD TOWNSHIP (CONTINUED)

- 24. Methodist Church
- 25. Church - agri. building
- 26. Church

OFFICE OF HISTORIC PRESERVATION / INVENTORY SURVEY FORM

1. NAME Single Room Farmhouse #1
 HISTORIC
 AND/OR COMMON

2. LOCATION (SEE ATTACHED MAP)
 STREET & NUMBER C12
 CITY, TOWN VICINITY OF Elmwood
 STATE CODE COUNTY CODE

3. CLASSIFICATION S5 T49N R22W

CATEGORY	OWNERSHIP	STATUS	PRESENT USE
<input type="checkbox"/> district	<input type="checkbox"/> public	<input type="checkbox"/> occupied	<input type="checkbox"/> agriculture
<input type="checkbox"/> building(s)	<input checked="" type="checkbox"/> private	<input checked="" type="checkbox"/> unoccupied	<input type="checkbox"/> commercial
<input checked="" type="checkbox"/> structure	<input type="checkbox"/> both	<input type="checkbox"/> work in progress	<input type="checkbox"/> educational
<input type="checkbox"/> site	PUBLIC ACQUISITION	ACCESSIBLE	<input type="checkbox"/> entertainment
<input type="checkbox"/> object	<input type="checkbox"/> in process	<input type="checkbox"/> yes restricted	<input type="checkbox"/> government
	<input type="checkbox"/> being considered	<input type="checkbox"/> yes unrestricted	<input type="checkbox"/> industrial
		<input type="checkbox"/> no	<input type="checkbox"/> military
			<input type="checkbox"/> others

4. OWNER OF PROPERTY Hugh W. Smith
 NAME
 STREET & NUMBER
 CITY, TOWN VICINITY OF STATE

5. LOCATION OF LEGAL DESCRIPTION

RECORDER OF DEEDS, SALINE CO. COURTHOUSE, MARSHALL, MO.

6. REPRESENTATION IN EXISTING SURVEYS

TITLE DETERMINED ELEGIBLE? YES NO FEDERAL STATE COUNTY

7. DESCRIPTION

CONDITION		CHECK ONE	CHECK ONE
<input type="checkbox"/> excellent	<input type="checkbox"/> deteriorated	<input checked="" type="checkbox"/> unaltered	<input checked="" type="checkbox"/> original site
<input type="checkbox"/> good	<input checked="" type="checkbox"/> ruins	<input type="checkbox"/> altered	<input type="checkbox"/> moved
<input type="checkbox"/> fair	<input type="checkbox"/> unexposed		Date

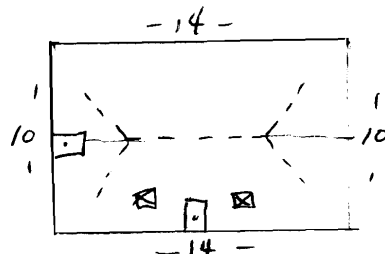
DESCRIBE THE PRESENT AND ORIGINAL (IF KNOWN) PHYSICAL APPEARANCE

N
W E
S

C. 1890

15

1
WU
DI
CB
50
OI
RC



8. SIGNIFICANCE

PERIOD	AREAS OF SIGNIFICANCE - CHECK AND JUSTIFY BELOW			
<input type="checkbox"/> pre-historic	<input type="checkbox"/> archeology - prehistoric	<input type="checkbox"/> community planning	<input type="checkbox"/> landscape architecture	<input type="checkbox"/> religion
<input type="checkbox"/> 1400-1499	<input type="checkbox"/> archeology - historic	<input type="checkbox"/> conservation	<input type="checkbox"/> law	<input type="checkbox"/> science
<input type="checkbox"/> 1500-1599	<input checked="" type="checkbox"/> agriculture	<input type="checkbox"/> economics	<input type="checkbox"/> literature	<input type="checkbox"/> sculpture
<input type="checkbox"/> 1600-1699	<input checked="" type="checkbox"/> architecture	<input type="checkbox"/> education	<input type="checkbox"/> military	<input type="checkbox"/> social /
<input type="checkbox"/> 1700-1799	<input type="checkbox"/> art	<input type="checkbox"/> engineering	<input type="checkbox"/> music	<input type="checkbox"/> humanitarian
<input checked="" type="checkbox"/> 1800-1899	<input type="checkbox"/> commerce	<input type="checkbox"/> exploration/settlement	<input type="checkbox"/> philosophy	<input type="checkbox"/> theater
<input type="checkbox"/> 1900-	<input type="checkbox"/> communications	<input type="checkbox"/> industry	<input type="checkbox"/> politics/government	<input type="checkbox"/> transportation
		<input type="checkbox"/> invention		<input type="checkbox"/> other (specify)

SPECIFIC DATES Approx. 1890 BUILDER/ARCHITECT

STATEMENT OF SIGNIFICANCE (IN ONE PARAGRAPH)

9. MAJOR BIBLIOGRAPHICAL REFERENCES

10. GEOGRAPHICAL DATA

ACREAGE OF PROPERTY	QUADRANGLE NAME	SCALE
UTM REFERENCES		
A	<input type="text"/>	<input type="text"/>
ZONE	EASTING	NORTHING
C	<input type="text"/>	<input type="text"/>
B	<input type="text"/>	<input type="text"/>
ZONE	EASTING	NORTHING
D	<input type="text"/>	<input type="text"/>
ZONE	EASTING	NORTHING

VERBAL BOUNDARY DESCRIPTION AND JUSTIFICATION

Sec 5, T49, R22

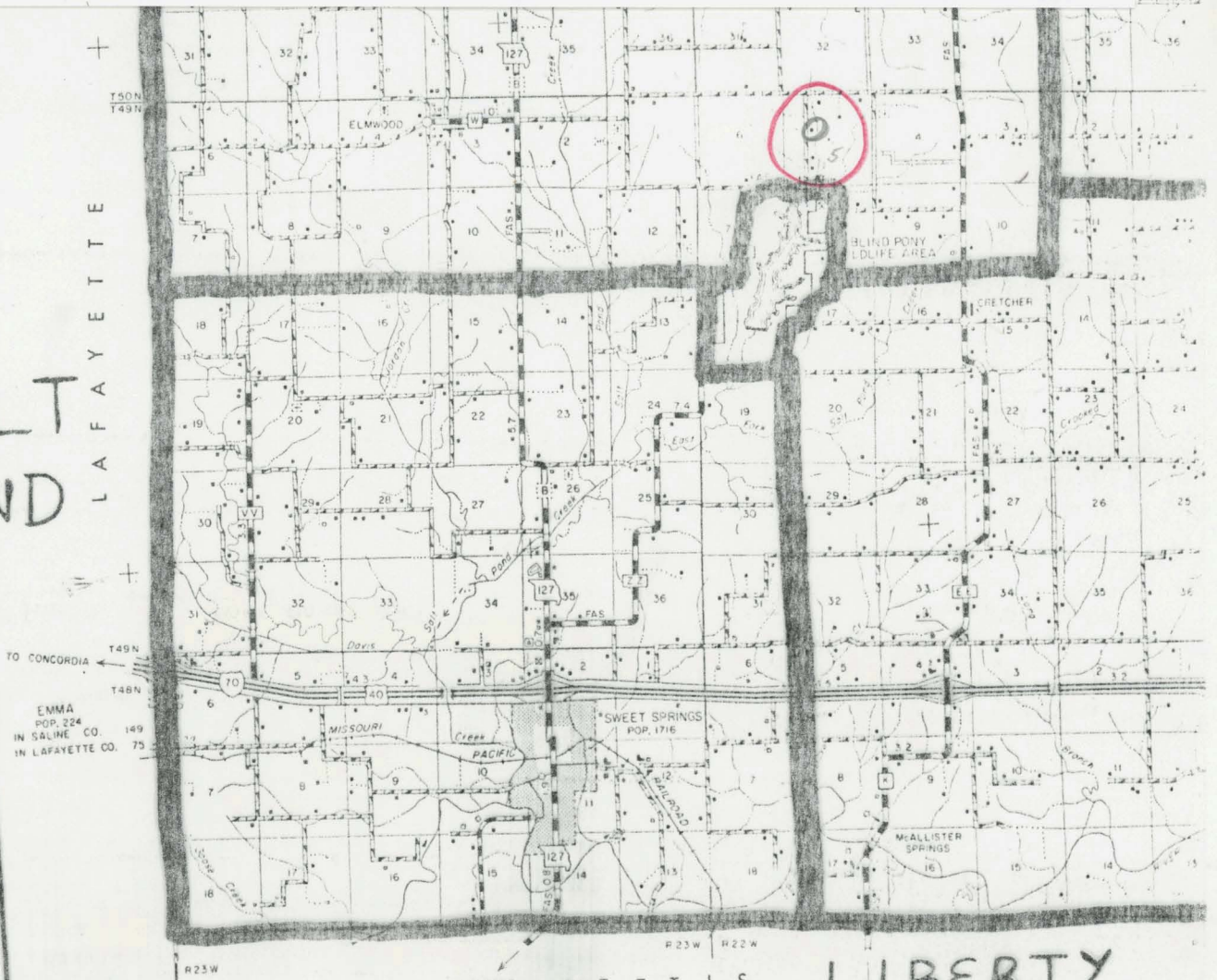
11. FORM PREPARED BY

NAME / TITLE Mark Thomas
 ORGANIZATION Historical Consultant
 ADDRESS Missouri Valley Regional Planning
1162 S. Brunswick, Marshall, Missouri 65340
 DATE 6/91

M-
OOD



SALT
POND



INVENTORY OF HISTORIC PRESERVATION / INVENTORY SURVEY

1. NAME Abandoned Barn and 2 room house #2 and 3
 HISTORIC 107 Route 107
 AND/OR COMMON 107 Route 107 Barn

2. LOCATION (SEE ATTACHED MAP)
 STREET & NUMBER SR 107
 CITY, TOWN VICINITY OF Elmwood
 STATE COOR COUNTY CODE

3. CLASSIFICATION

CATEGORY	OWNERSHIP	STATUS	PRESENT USE
<input type="checkbox"/> district	<input type="checkbox"/> public	<input type="checkbox"/> occupied	<input checked="" type="checkbox"/> agriculture
<input checked="" type="checkbox"/> building(s)	<input checked="" type="checkbox"/> private	<input checked="" type="checkbox"/> unoccupied	<input type="checkbox"/> commercial
<input type="checkbox"/> structure	<input type="checkbox"/> born	<input type="checkbox"/> work in progress	<input type="checkbox"/> educational
<input type="checkbox"/> site	<input type="checkbox"/> PUBLIC ACQUISITION	<input type="checkbox"/> ACCESSIBLE	<input type="checkbox"/> entertainment
<input type="checkbox"/> object	<input type="checkbox"/> in process	<input type="checkbox"/> yes: restricted	<input type="checkbox"/> government
	<input type="checkbox"/> being considered	<input type="checkbox"/> yes: unrestricted	<input type="checkbox"/> industrial
		<input type="checkbox"/> no	<input type="checkbox"/> military
			<input type="checkbox"/> museum
			<input type="checkbox"/> park
			<input type="checkbox"/> private residence
			<input type="checkbox"/> religious
			<input type="checkbox"/> scientific
			<input type="checkbox"/> transportation
			<input type="checkbox"/> others

4. OWNER OF PROPERTY William Weisenberger
 NAME
 STREET & NUMBER
 CITY, TOWN VICINITY OF STATE

5. LOCATION OF LEGAL DESCRIPTION

RECORDER OF DEEDS, SALINE CO. COURTHOUSE, MARSHALL, MO.

6. REPRESENTATION IN EXISTING SURVEYS

TITLE	DETERMINED ELEGIBLE?	YES	NO	FEDERAL	STATE	COUNTY

7. DESCRIPTION.

CONDITION	CHECK ONE	CHECK ONE
<input type="checkbox"/> excellent	<input checked="" type="checkbox"/> deteriorated	<input checked="" type="checkbox"/> original site
<input type="checkbox"/> good	<input type="checkbox"/> ruins	<input type="checkbox"/> moved
<input checked="" type="checkbox"/> fair	<input type="checkbox"/> unexposed	

DESCRIBE THE PRESENT AND ORIGINAL (IF KNOWN) PHYSICAL APPEARANCE

Barn approx. 80 yds. NE of house

Reaches peak of approx. 30 ft.

Single rm house with eastern rm added on

AREAS OF SIGNIFICANCE - CHECK AND JUSTIFY BELOW				
<input type="checkbox"/> prehistoric	<input type="checkbox"/> archeology-prehistoric	<input type="checkbox"/> community planning	<input type="checkbox"/> landscape architecture	<input type="checkbox"/> religion
<input type="checkbox"/> 1400-1499	<input type="checkbox"/> archeology-historic	<input type="checkbox"/> conservation	<input type="checkbox"/> law	<input type="checkbox"/> science
<input type="checkbox"/> 1500-1599	<input checked="" type="checkbox"/> agriculture	<input type="checkbox"/> economics	<input type="checkbox"/> literature	<input type="checkbox"/> sculpture
<input type="checkbox"/> 1600-1699	<input checked="" type="checkbox"/> architecture	<input type="checkbox"/> education	<input type="checkbox"/> military	<input type="checkbox"/> social /
<input type="checkbox"/> 1700-1799	<input type="checkbox"/> art	<input type="checkbox"/> engineering	<input type="checkbox"/> music	<input type="checkbox"/> humanitarian
<input type="checkbox"/> 1800-1899	<input type="checkbox"/> commerce	<input type="checkbox"/> exploration/settlement	<input type="checkbox"/> philosophy	<input type="checkbox"/> theater
<input checked="" type="checkbox"/> 1900 -	<input type="checkbox"/> communications	<input type="checkbox"/> industry	<input type="checkbox"/> politics/government	<input type="checkbox"/> transportation
		<input type="checkbox"/> invention		<input type="checkbox"/> other (specify)

STATEMENT OF SIGNIFICANCE (IN ONE PARAGRAPH)

10. GEOGRAPHICAL DATA

UTM REFERENCES

[illegible]

B

ZONE	EASTING	NORTHING
1	1	1
2	2	2
3	3	3
4	4	4
5	5	5
6	6	6
7	7	7
8	8	8
9	9	9
10	10	10
11	11	11
12	12	12
13	13	13
14	14	14
15	15	15
16	16	16
17	17	17
18	18	18
19	19	19
20	20	20
21	21	21
22	22	22
23	23	23
24	24	24
25	25	25
26	26	26
27	27	27
28	28	28
29	29	29
30	30	30
31	31	31
32	32	32
33	33	33
34	34	34
35	35	35
36	36	36
37	37	37
38	38	38
39	39	39
40	40	40
41	41	41
42	42	42
43	43	43
44	44	44
45	45	45
46	46	46
47	47	47
48	48	48
49	49	49
50	50	50
51	51	51
52	52	52
53	53	53
54	54	54
55	55	55
56	56	56
57	57	57
58	58	58
59	59	59
60	60	60
61	61	61
62	62	62
63	63	63
64	64	64
65	65	65
66	66	66
67	67	67
68	68	68
69	69	69
70	70	70
71	71	71
72	72	72
73	73	73
74	74	74
75	75	75
76	76	76
77	77	77
78	78	78
79	79	79
80	80	80
81	81	81
82	82	82
83	83	83
84	84	84
85	85	85
86	86	86
87	87	87
88	88	88
89	89	89
90	90	90
91	91	91
92	92	92
93	93	93
94	94	94
95	95	95
96	96	96
97	97	97
98	98	98
99	99	99
100	100	100

D

ZONE	EASTING	NORTHING
1	1	1
2	2	2
3	3	3
4	4	4
5	5	5
6	6	6
7	7	7
8	8	8
9	9	9
10	10	10
11	11	11
12	12	12
13	13	13
14	14	14
15	15	15
16	16	16
17	17	17
18	18	18
19	19	19
20	20	20
21	21	21
22	22	22
23	23	23
24	24	24
25	25	25
26	26	26
27	27	27
28	28	28
29	29	29
30	30	30
31	31	31
32	32	32
33	33	33
34	34	34
35	35	35
36	36	36
37	37	37
38	38	38
39	39	39
40	40	40
41	41	41
42	42	42
43	43	43
44	44	44
45	45	45
46	46	46
47	47	47
48	48	48
49	49	49
50	50	50
51	51	51
52	52	52
53	53	53
54	54	54
55	55	55
56	56	56
57	57	57
58	58	58
59	59	59
60	60	60
61	61	61
62	62	62
6		

Sec 11, T49, R23

ADDRESS 1162 S. Brunswick, Marshall, Missouri 65340

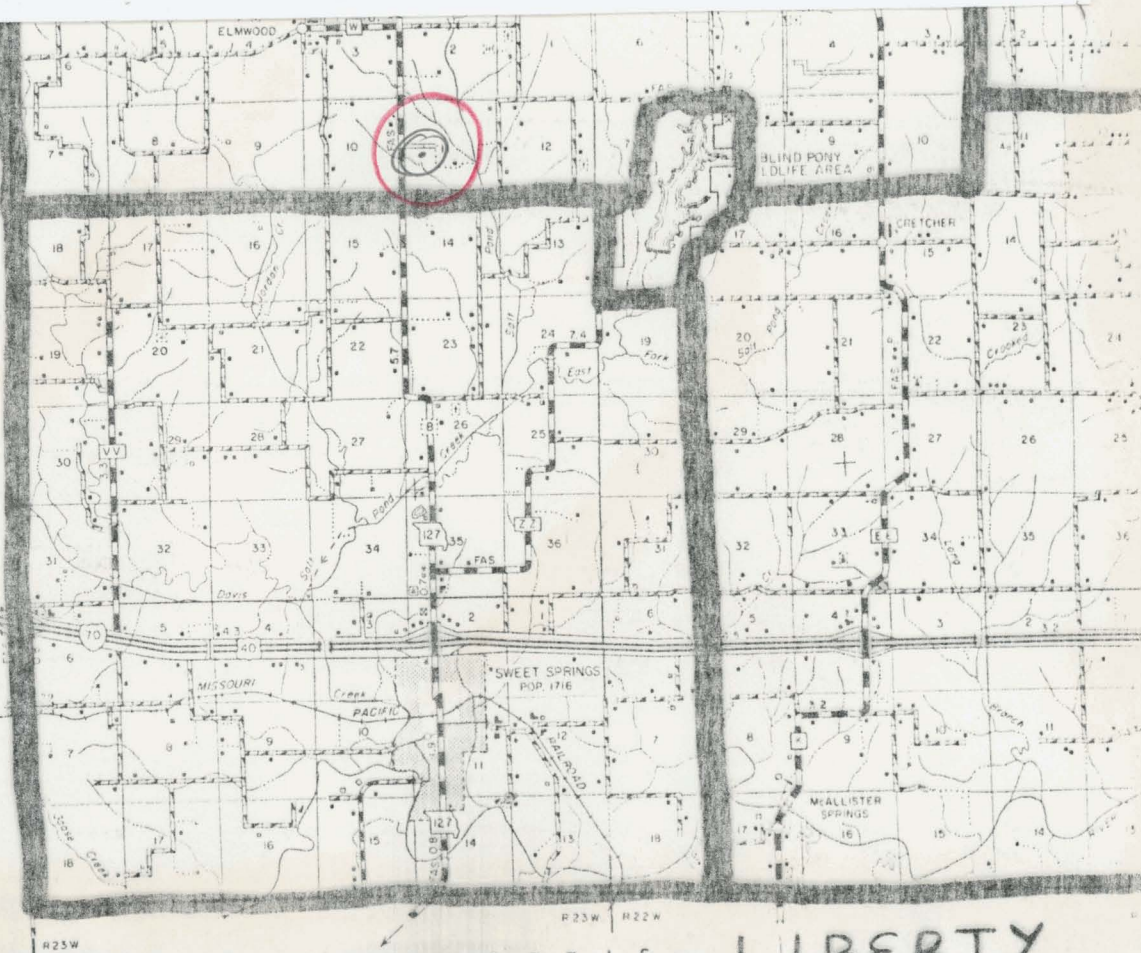
DATE 6/84



SALT
POND

LAFAYETTE

TO CONCORDIA T49N
T48N
EMMA
POP. 224
IN SALINE CO. 149
IN LAFAYETTE CO. 75





OFFICE OF HISTORIC PRESERVATION / INVENTORY SURVEY

1. NAME Abandoned House/Barn #4
 HISTORIC only 1st floor
 AND/OR COMMON Barn

2. LOCATION (SEE ATTACHED MAP)
 STREET & NUMBER R
 CITY, TOWN VICINITY OF Blackland
 STATE COOK COUNTY COOK CODE

3. CLASSIFICATION SIG TERN B3310

CATEGORY	OWNERSHIP	STATUS	PRESENT USE
<input type="checkbox"/> district	<input type="checkbox"/> public	<input type="checkbox"/> occupied	<input type="checkbox"/> agriculture
<input checked="" type="checkbox"/> building(s)	<input checked="" type="checkbox"/> private	<input checked="" type="checkbox"/> unoccupied	<input type="checkbox"/> commercial
<input type="checkbox"/> structure	<input type="checkbox"/> both	<input type="checkbox"/> work in progress	<input type="checkbox"/> educational
<input type="checkbox"/> site	PUBLIC ACQUISITION	ACCESSIBLE	<input type="checkbox"/> entertainment
<input type="checkbox"/> object	<input type="checkbox"/> in process	<input type="checkbox"/> yes: restricted	<input type="checkbox"/> government
	<input type="checkbox"/> being considered	<input type="checkbox"/> yes: unrestricted	<input type="checkbox"/> industrial
		<input type="checkbox"/> no	<input type="checkbox"/> military
			<input type="checkbox"/> museum
			<input type="checkbox"/> park
			<input type="checkbox"/> private residence
			<input type="checkbox"/> religious
			<input type="checkbox"/> scientific
			<input type="checkbox"/> transportation
			<input type="checkbox"/> other:

4. OWNER OF PROPERTY John Deal
 NAME
 STREET & NUMBER
 CITY, TOWN VICINITY OF STATE

5. LOCATION OF LEGAL DESCRIPTION
 RECORDER OF DEEDS, SALINE CO. COURTHOUSE, MARSHALL, MO.

6. REPRESENTATION IN EXISTING SURVEYS
 TITLE DETERMINED ELEMENT? YES NO FEDERAL STATE COUNTY

7. DESCRIPTION

CONDITION	CHECK ONE	CHECK ONE
<input type="checkbox"/> excellent	<input checked="" type="checkbox"/> deteriorated	<input checked="" type="checkbox"/> original site
<input type="checkbox"/> good	<input checked="" type="checkbox"/> unaltered	<input type="checkbox"/> moved
<input type="checkbox"/> fair	<input type="checkbox"/> altered	Date
<input type="checkbox"/> ruins	<input type="checkbox"/> unexposed	

DESCRIBE THE PRESENT AND ORIGINAL (IF KNOWN) PHYSICAL APPEARANCE

49
 C. 1900
 1-1
 W. 1
 1/4 20
 Peak reaches approx.
 35 ft.
 16 6B
 13
 01
 0B
 Single story
 R

2-1-1
 W. 1
 20
 CR 10
 50
 01
 PL

B. SIGNIFICANCE

PERIOD		AREAS OF SIGNIFICANCE - CHECK AND JUSTIFY BELOW			
<input type="checkbox"/> prehistoric	<input type="checkbox"/> archeology - prehistoric	<input type="checkbox"/> community planning	<input type="checkbox"/> landscape architecture	<input type="checkbox"/> religion	
<input type="checkbox"/> 1400-1499	<input type="checkbox"/> archeology - historic	<input type="checkbox"/> conservation	<input type="checkbox"/> law	<input type="checkbox"/> science	
<input type="checkbox"/> 1500-1599	<input checked="" type="checkbox"/> agriculture	<input type="checkbox"/> economics	<input type="checkbox"/> literature	<input type="checkbox"/> sculpture	
<input type="checkbox"/> 1600-1699	<input checked="" type="checkbox"/> architecture	<input type="checkbox"/> education	<input type="checkbox"/> military	<input type="checkbox"/> social /	
<input type="checkbox"/> 1700-1799	<input type="checkbox"/> art	<input type="checkbox"/> engineering	<input type="checkbox"/> music	<input type="checkbox"/> humanitarian	
<input type="checkbox"/> 1800-1899	<input type="checkbox"/> commerce	<input type="checkbox"/> exploration/settlement	<input type="checkbox"/> philosophy	<input type="checkbox"/> theater	
<input checked="" type="checkbox"/> 1900 -	<input type="checkbox"/> communications	<input type="checkbox"/> industry	<input type="checkbox"/> politics/government	<input type="checkbox"/> transportation	
		<input type="checkbox"/> invention		<input type="checkbox"/> other (specify)	

SPECIFIC DATES Approx. 1900 BUILDER/ARCHITECT

STATEMENT OF SIGNIFICANCE (IN ONE PARAGRAPH)

9. MAJOR BIBLIOGRAPHICAL REFERENCES

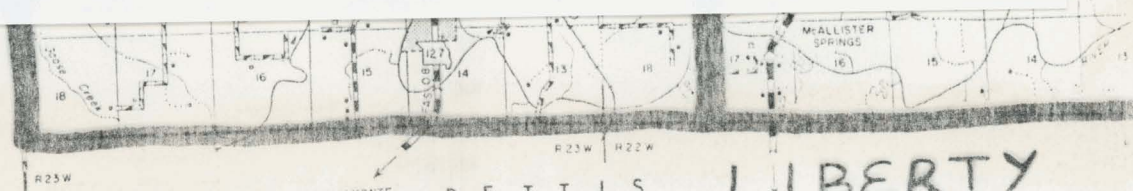
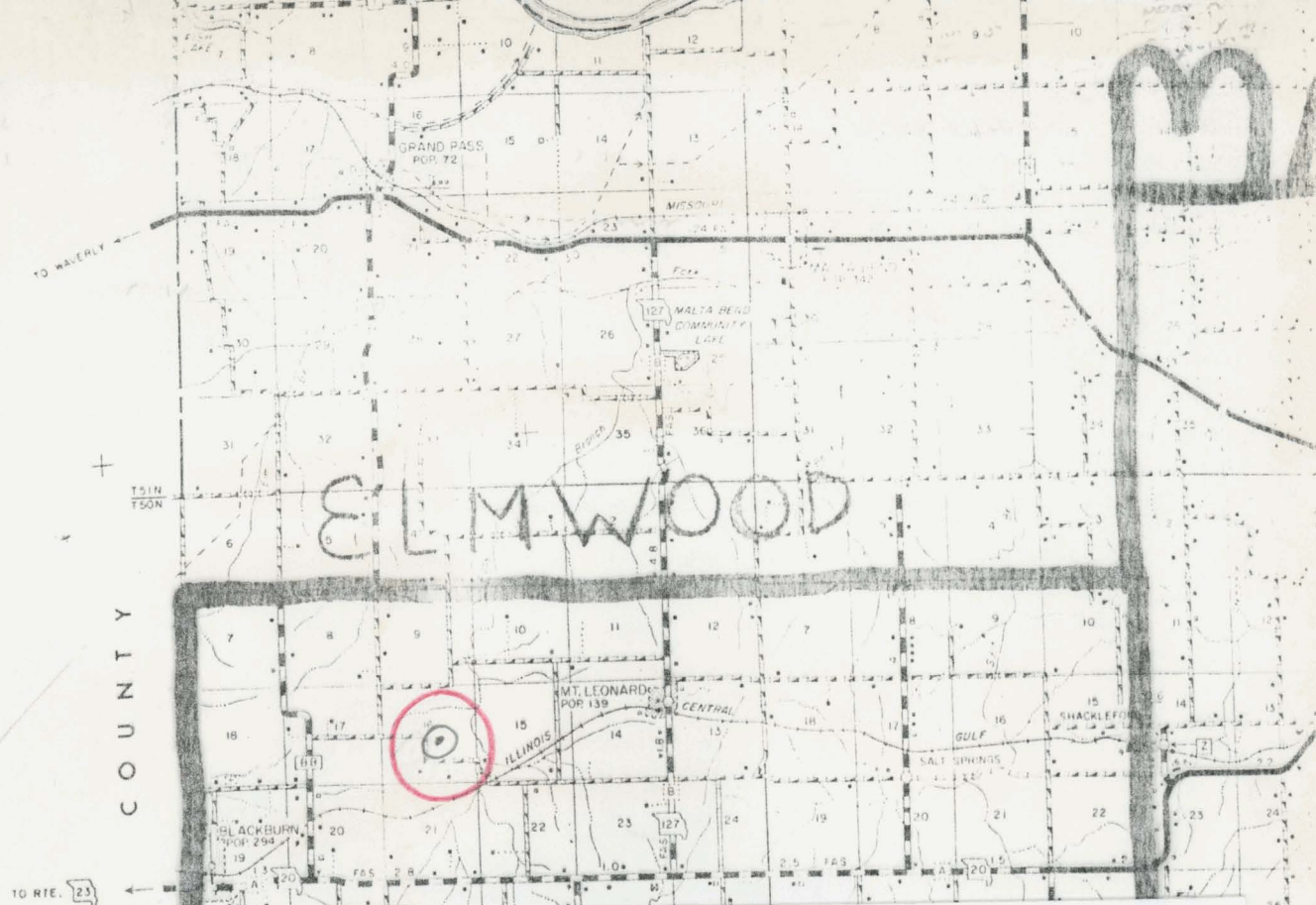
10. GEOGRAPHICAL DATA

ACREAGE OF PROPERTY		QUADRANGLE NAME		SCALE	
UTM REFERENCES					
A	<input type="text"/>	<input type="text"/>	<input type="text"/>	B	<input type="text"/>
	ZONE	EASTING	NORTHING		ZONE EASTING NORTHING
C	<input type="text"/>	<input type="text"/>	<input type="text"/>	D	<input type="text"/>

VERBAL BOUNDARY DESCRIPTION AND JUSTIFICATION

Sec 16, T50, R23

11. FORM PREPARED BY		Mark Thomas
NAME / TITLE		Historical Consultant
ORGANIZATION		Missouri Valley Regional Planning
ADDRESS		1162 S. Brunswick, Marshall, Missouri 65340
		DATE 6/94





OFFICE OF HISTORIC PRESERVATION/INVENTORY SURVEY FORM

1. NAME Dittmer House #5

HISTORIC

AND/OR COMMON

2. LOCATION (SEE ATTACHED MAP)

STREET & NUMBER C 12

CITY, TOWN

VICINITY OF Elmwood

STATE

CODE

COUNTY

CODE

3. CLASSIFICATION S 12 T 19 N R 23 W

CATEGORY

☐ district
☐ building(s)
☒ structure
☐ site
☐ object

OWNERSHIP

☐ public
☒ private
☐ both
PUBLIC ACQUISITION
☐ in process
☐ being considered

STATUS

☒ occupied
☐ unoccupied
☐ work in progress
ACCESSIBLE
☐ yes: restricted
☐ yes: unrestricted
☐ no

PRESENT USE

☐ agriculture
☐ commercial
☐ educational
☐ entertainment
☐ government
☐ industrial
☐ military
☐ museum
☐ park
☒ private residence
☐ religious
☐ scientific
☐ transportation
☐ others

4. OWNER OF PROPERTY Omar C. Dittmer

NAME

STREET & NUMBER

CITY, TOWN

VICINITY OF

STATE

5. LOCATION OF LEGAL DESCRIPTION

RECORDER OF DEEDS, SALINE CO. COURTHOUSE, MARSHALL, MO.

6. REPRESENTATION IN EXISTING SURVEYS

TITLE

DETERMINED ELEGIBLE?

YES

NO

FEDERAL

STATE

COUNTY

7. DESCRIPTION

CONDITION

☐ excellent
☒ good
☐ fair
☐ deteriorated
☐ ruins
☐ unexposed

CHECK ONE

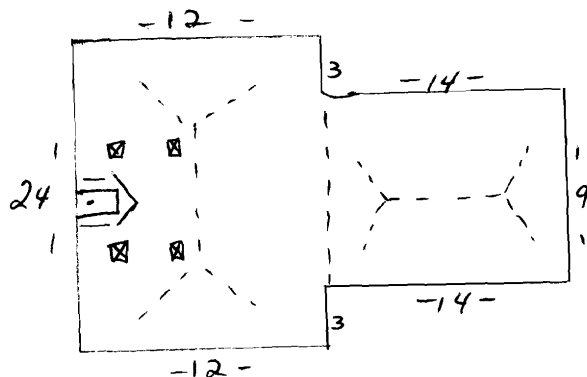
☒ unaltered
☐ altered

CHECK ONE

☒ original site
☐ moved

date

DESCRIBE THE PRESENT AND ORIGINAL (IF KNOWN) PHYSICAL APPEARANCE



N 09
W E
S
1280 - 1890
2 - 1
WB
64
68
63
61
68
75

8. SIGNIFICANCE

PERIOD	AREAS OF SIGNIFICANCE - CHECK AND JUSTIFY BELOW			
<input type="checkbox"/> prehistoric	<input type="checkbox"/> archeology - prehistoric	<input type="checkbox"/> community planning	<input type="checkbox"/> landscape architecture	<input type="checkbox"/> religion
<input type="checkbox"/> 1400-1499	<input type="checkbox"/> archeology - historic	<input type="checkbox"/> conservation	<input type="checkbox"/> law	<input type="checkbox"/> science
<input type="checkbox"/> 1500-1599	<input checked="" type="checkbox"/> agriculture	<input type="checkbox"/> economics	<input type="checkbox"/> literature	<input type="checkbox"/> sculpture
<input type="checkbox"/> 1600-1699	<input checked="" type="checkbox"/> architecture	<input type="checkbox"/> education	<input type="checkbox"/> military	<input type="checkbox"/> social /
<input type="checkbox"/> 1700-1799	<input type="checkbox"/> art	<input type="checkbox"/> engineering	<input type="checkbox"/> music	<input type="checkbox"/> humanitarian
<input checked="" type="checkbox"/> 1800-1899	<input type="checkbox"/> commerce	<input type="checkbox"/> exploration/settlement	<input type="checkbox"/> philosophy	<input type="checkbox"/> theater
<input type="checkbox"/> 1900 -	<input type="checkbox"/> communications	<input type="checkbox"/> industry	<input type="checkbox"/> politics/government	<input type="checkbox"/> transportation
		<input type="checkbox"/> invention		<input type="checkbox"/> other (specify)

SPECIFIC DATES 1880-1890

BUILDER/ARCHITECT

STATEMENT OF SIGNIFICANCE (IN ONE PARAGRAPH)

9. MAJOR BIBLIOGRAPHICAL REFERENCES

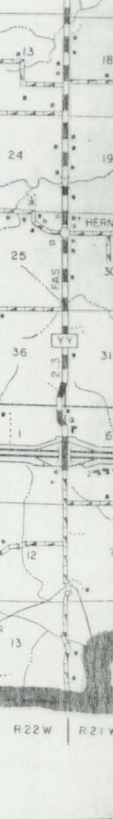
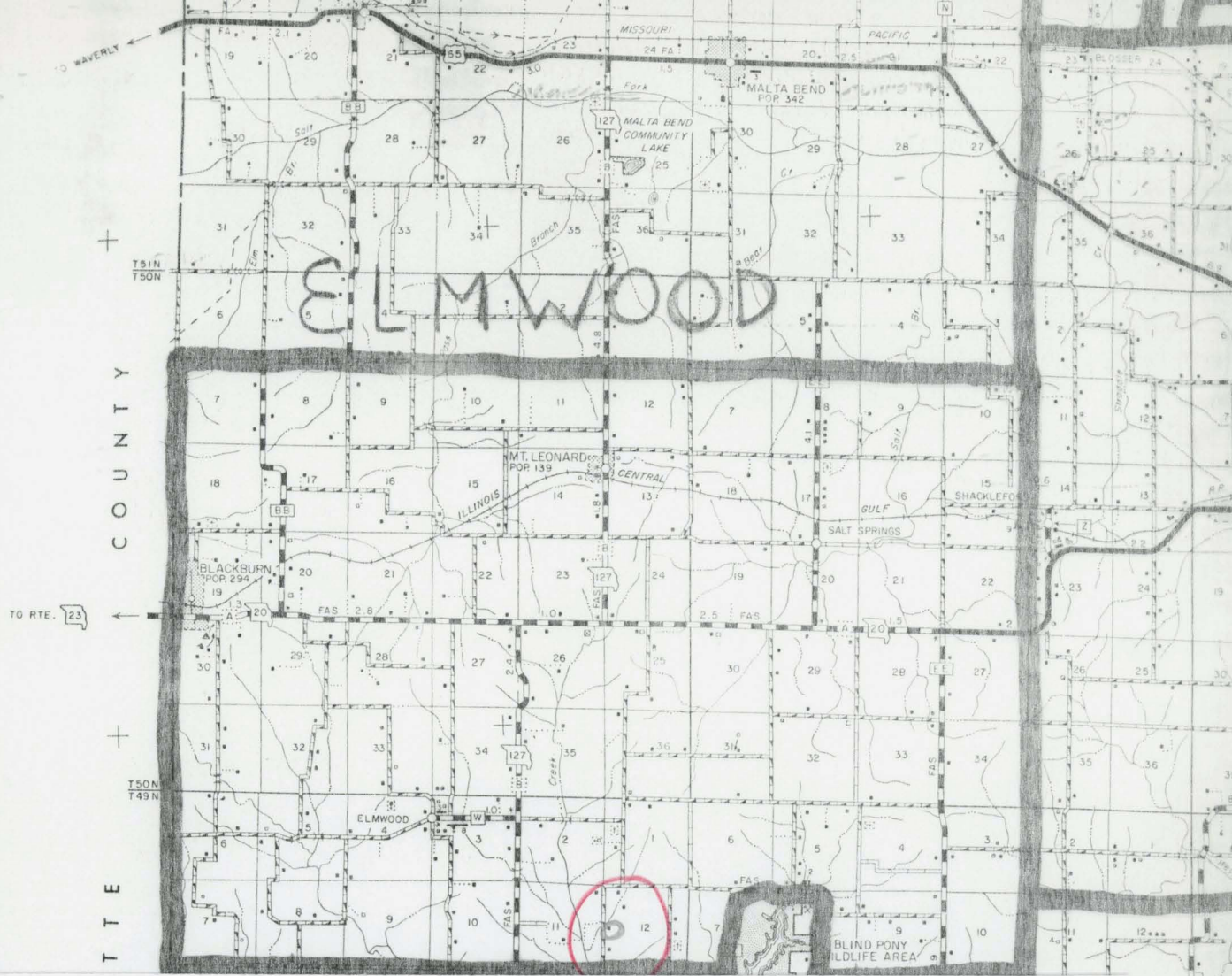
10. GEOGRAPHICAL DATA

ACREAGE OF PROPERTY	QUADRANGLE NAME	SCALE
UTM REFERENCES		
A	<input type="text"/>	<input type="text"/>
ZONE	EASTING	NORTHING
C	<input type="text"/>	<input type="text"/>
B	<input type="text"/>	<input type="text"/>
ZONE	EASTING	NORTHING
D	<input type="text"/>	<input type="text"/>

VERBAL BOUNDARY DESCRIPTION AND JUSTIFICATION

Sec 12, T49, R23

11. FORM PREPARED BY		Mark Thomas
NAME / TITLE		Historical Consultant
ORGANIZATION		Missouri Valley Regional Planning
ADDRESS		1162 S. Brunswick, Marshall, Missouri 65340
DATE		6/94



MISSOURI OFFICE OF HISTORIC PRESERVATION / INVENTORY SURVEY

1. NAME Elm Valley Farm house and Barn #6 - 7
 HISTORIC
 AND/OR COMMON

2. LOCATION (SEE ATTACHED MAP)
 STREET & NUMBER CR
 CITY, TOWN VICINITY OF Elmwood
 STATE COOR COUNTY CODE

3. CLASSIFICATION SE T49N 23W

CATEGORY	OWNERSHIP	STATUS	PRESENT USE
<input type="checkbox"/> district	<input type="checkbox"/> public	<input type="checkbox"/> occupied	<input type="checkbox"/> agriculture
<input checked="" type="checkbox"/> building(s)	<input checked="" type="checkbox"/> private	<input checked="" type="checkbox"/> unoccupied	<input type="checkbox"/> commercial
<input type="checkbox"/> structure	<input type="checkbox"/> both	<input type="checkbox"/> work in progress	<input type="checkbox"/> educational
<input type="checkbox"/> site	PUBLIC ACQUISITION	ACCESSIBLE	<input type="checkbox"/> entertainment
<input type="checkbox"/> object	<input type="checkbox"/> in process	<input type="checkbox"/> yes: restricted	<input type="checkbox"/> government
	<input type="checkbox"/> being considered	<input type="checkbox"/> yes: unrestricted	<input type="checkbox"/> industrial
		<input type="checkbox"/> no	<input type="checkbox"/> military
			<input type="checkbox"/> museum
			<input type="checkbox"/> park
			<input type="checkbox"/> private residence
			<input type="checkbox"/> religious
			<input type="checkbox"/> scientific
			<input type="checkbox"/> transportation
			<input type="checkbox"/> other:

4. OWNER OF PROPERTY John F. Martin, Jr.
 NAME
 STREET & NUMBER
 CITY, TOWN VICINITY OF STATE

5. LOCATION OF LEGAL DESCRIPTION

RECORDER OF DEEDS, SALINE CO. COURTHOUSE, MARSHALL, MO.

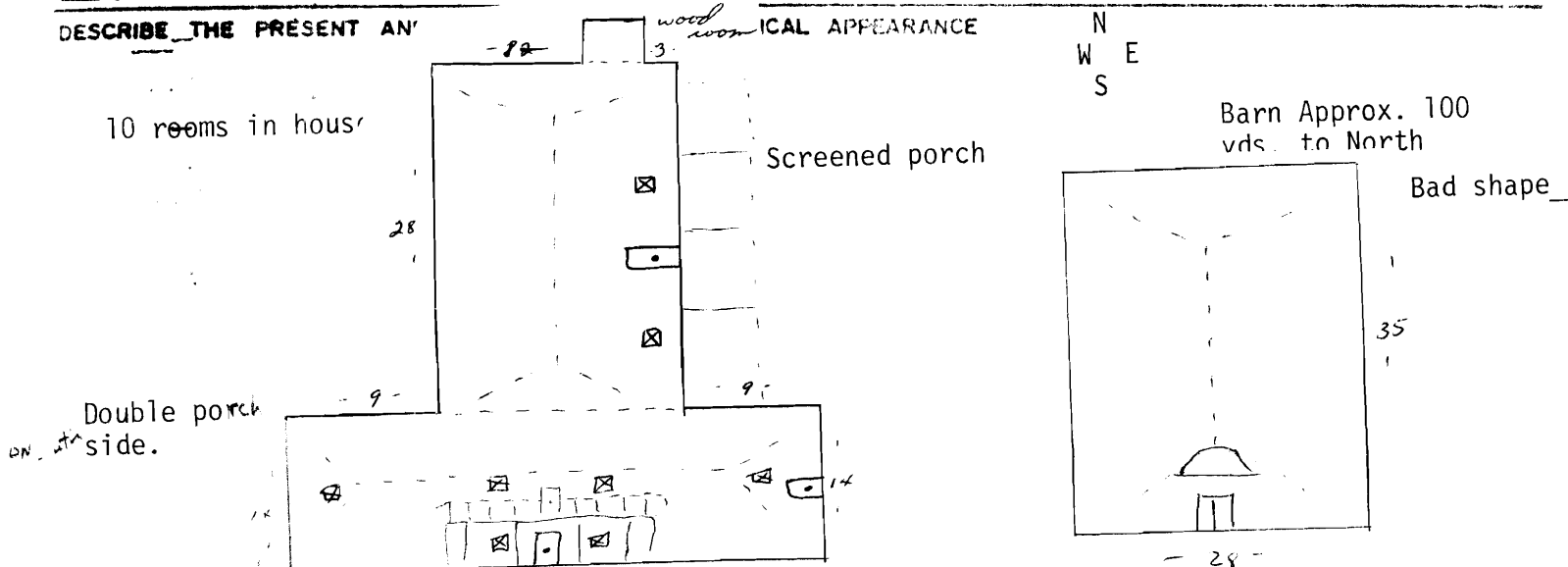
6. REPRESENTATION IN EXISTING SURVEYS

TITLE	DETERMINED ELEMENTS?	YES	NO	FEDERAL	STATE	COUNTY
020 010	09 1908			1 1/2 - 1 - 1	Barn	
	2-1			Wm		
	21			20		
	20			25		
	08 08			01		
				RC		

7. DESCRIPTION

CONDITION	CHECK ONE	CHECK ONE	DATE
<input type="checkbox"/> excellent	<input checked="" type="checkbox"/> unaltered	<input checked="" type="checkbox"/> original site	
<input type="checkbox"/> good	<input type="checkbox"/> altered	<input type="checkbox"/> moved	
<input checked="" type="checkbox"/> fair			
<input type="checkbox"/> deteriorated			
<input type="checkbox"/> ruins			
<input type="checkbox"/> unexposed			

DESCRIBE THE PRESENT ARCHITECTURAL APPEARANCE



D. SIGNIFICANCE

PERIOD		AREAS OF SIGNIFICANCE - CHECK AND JUSTIFY BELOW			
_____ prehistoric	_____ archaeology - prehistoric	_____ community planning	_____ landscape architecture	_____ religion	
_____ 1400-1499	_____ archaeology - historic	_____ conservation	_____ law	_____ science	
_____ 1500-1599	<u>X</u> _____ agriculture	_____ economics	_____ literature	_____ sculpture	
_____ 1600-1699	<u>X</u> _____ architecture	_____ education	_____ military	_____ social /	
_____ 1700-1799	_____ art	_____ engineering	_____ music	_____ humanitarian	
_____ 1800-1899	_____ commerce	_____ exploration/settlement	_____ philosophy	_____ theater	
<u>X</u> 1900 -	_____ communications	_____ industry	_____ politics/government	_____ transportation	
		_____ invention		_____ other (specify)	
SPECIFIC DATES 1908		BUILDER / ARCHITECT			

House and barn were built between Sept. and Dec. of 1908. Family moved in before Xmas. Fine interior walnut molding, mantels, remain.

9. MAJOR BIBLIOGRAPHICAL REFERENCES

10. GEOGRAPHICAL DATA

ACREAGE OF PROPERTY _____ QUADRANGLE NAME _____ SCALE _____

UTM REFERENCES

A	<div style="border-bottom: 1px solid black; width: 60px;"></div>	<div style="border-bottom: 1px solid black; width: 80px;"></div>	<div style="border-bottom: 1px solid black; width: 90px;"></div>	B	<div style="border-bottom: 1px solid black; width: 60px;"></div>	<div style="border-bottom: 1px solid black; width: 80px;"></div>	<div style="border-bottom: 1px solid black; width: 90px;"></div>
	ZONE	EASTING	NORTHING		ZONE	EASTING	NORTHING
C	<div style="border-bottom: 1px solid black; width: 60px;"></div>	<div style="border-bottom: 1px solid black; width: 80px;"></div>	<div style="border-bottom: 1px solid black; width: 90px;"></div>	D	<div style="border-bottom: 1px solid black; width: 60px;"></div>	<div style="border-bottom: 1px solid black; width: 80px;"></div>	<div style="border-bottom: 1px solid black; width: 90px;"></div>

VERBAL BOUNDARY DESCRIPTION AND JUSTIFICATION

Sec 5, T49, R23

II. FORM PREPARED BY

Mark Thomas

NAME / TITLE Historical Consultant

ORGANIZATION Missouri Valley Regional Planning





OFFICE OF HISTORIC PRESERVATION/INVENTORY SURVEY FORM

1. NAME Abandoned 2 Story Homestead #8

HISTORIC

AND/OR COMMON

2. LOCATION (SEE ATTACHED MAP)

STREET & NUMBER CR

CITY, TOWN

VICINITY OF Elmwood

STATE

COOR

COUNTY

CODE

3. CLASSIFICATION S9 49N 03W

CATEGORY

OWNERSHIP

STATUS

PRESENT USE

___ district

___ public

___ occupied

___ agriculture

___ museum

___ building(s)

☒ private

☒ unoccupied

___ commercial

___ park

☒ structure

___ both

___ work in progress

___ educational

___ private residence

___ site

PUBLIC ACQUISITION

ACCESSIBLE

___ entertainment

___ religious

___ object

___ in process

___ yes: restricted

___ government

___ scientific

___ being considered

___ yes: unrestricted

___ industrial

___ transportation

___ no

___ military

___ other:

4. OWNER OF PROPERTY

Monty Marler

NAME

STREET & NUMBER

CITY, TOWN

VICINITY OF

STATE

5. LOCATION OF LEGAL DESCRIPTION

RECORDER OF DEEDS, SALINE CO. COURTHOUSE, MARSHALL, MO.

6. REPRESENTATION IN EXISTING SURVEYS

TITLE

DETERMINED ELIGIBLE?

YES

NO

FEDERAL

STATE

COUNTY

7. DESCRIPTION

CONDITION

___ excellent

☒ deteriorated

CHECK ONE

☒ unaltered

CHECK ONE

☒ original site

___ good

___ ruins

___ altered

___ moved

date

___ fair

___ unexposed

DESCRIBE THE PRESENT AND ORIGINAL (IF KNOWN) PHYSICAL APPEARANCE

C 970-1890

07

2

Wm

77

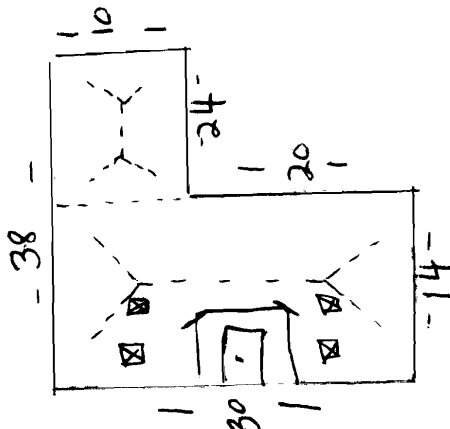
68

63

01

12

1



2 story wood frame.
Interesting lattice work
on porch.

Commands fine western vista

D. SIGNIFICANCE

PERIOD	AREAS OF SIGNIFICANCE - CHECK AND JUSTIFY BELOW			
<input type="checkbox"/> prehistoric	<input type="checkbox"/> archeology - prehistoric	<input type="checkbox"/> community planning	<input type="checkbox"/> landscape architecture	<input type="checkbox"/> religion
<input type="checkbox"/> 1400-1499	<input type="checkbox"/> archeology - historic	<input type="checkbox"/> conservation	<input type="checkbox"/> law	<input type="checkbox"/> science
<input type="checkbox"/> 1500-1599	<input checked="" type="checkbox"/> agriculture	<input type="checkbox"/> economics	<input type="checkbox"/> literature	<input type="checkbox"/> sculpture
<input type="checkbox"/> 1600-1699	<input checked="" type="checkbox"/> architecture	<input type="checkbox"/> education	<input type="checkbox"/> military	<input type="checkbox"/> social /
<input type="checkbox"/> 1700-1799	<input type="checkbox"/> art	<input type="checkbox"/> engineering	<input type="checkbox"/> music	<input type="checkbox"/> humanitarian
<input checked="" type="checkbox"/> 1800-1899	<input type="checkbox"/> commerce	<input type="checkbox"/> exploration/settlement	<input type="checkbox"/> philosophy	<input type="checkbox"/> theater
<input type="checkbox"/> 1900 -	<input type="checkbox"/> communications	<input type="checkbox"/> industry	<input type="checkbox"/> politics/government	<input type="checkbox"/> transportation
		<input type="checkbox"/> invention		<input type="checkbox"/> other (specify)

SPECIFIC DATES 1870 - 1890

BUILDER/ARCHITECT

STATEMENT OF SIGNIFICANCE (IN ONE PARAGRAPH)

9. MAJOR BIBLIOGRAPHICAL REFERENCES

10. GEOGRAPHICAL DATA

ACREAGE OF PROPERTY	QUADRANGLE NAME	SCALE							
UTM REFERENCES									
A	<table border="1"><tr><td>ZONE</td><td>EASTING</td><td>NORTHING</td></tr></table>	ZONE	EASTING	NORTHING	B	<table border="1"><tr><td>ZONE</td><td>EASTING</td><td>NORTHING</td></tr></table>	ZONE	EASTING	NORTHING
ZONE	EASTING	NORTHING							
ZONE	EASTING	NORTHING							
C	<table border="1"><tr><td>ZONE</td><td>EASTING</td><td>NORTHING</td></tr></table>	ZONE	EASTING	NORTHING	D	<table border="1"><tr><td>ZONE</td><td>EASTING</td><td>NORTHING</td></tr></table>	ZONE	EASTING	NORTHING
ZONE	EASTING	NORTHING							
ZONE	EASTING	NORTHING							

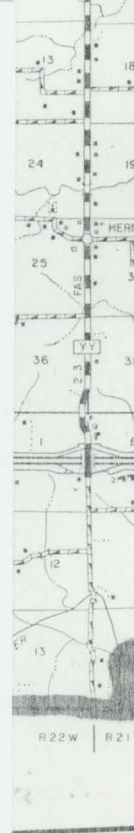
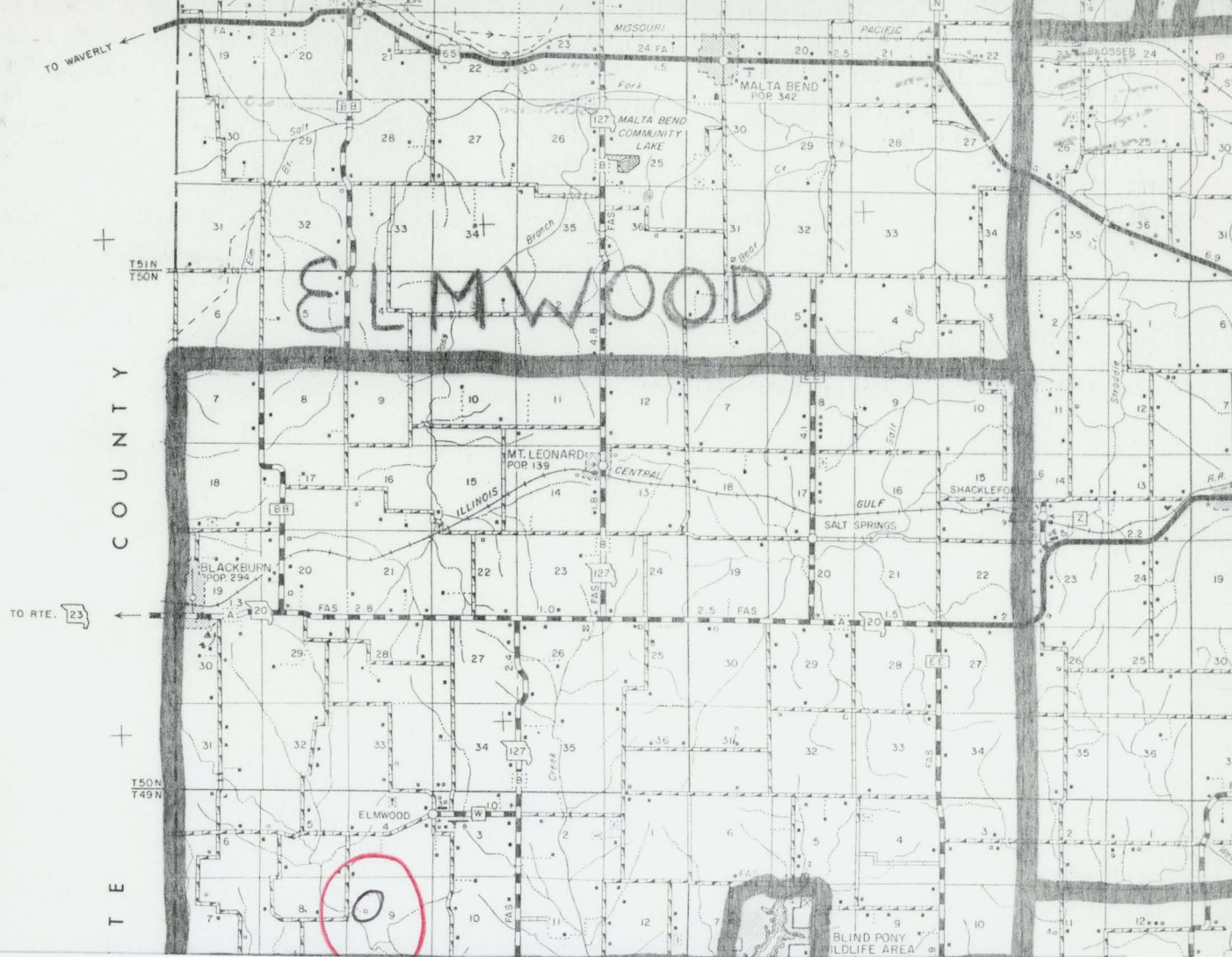
VERBAL BOUNDARY DESCRIPTION AND JUSTIFICATION

Sec 9, T49, R23

11. FORM PREPARED BY

NAME / TITLE Mark Thomas
ORGANIZATION Historical Consultant
ADDRESS Missouri Valley Regional Planning
1162 S. Brunswick, Marshall, Missouri 65340

DATE 5/94



FEDERAL OFFICE OF HISTORIC PRESERVATION / INVENTORY SURVEY FORM

1. NAME Abandoned 2 story Frame #9
 HISTORIC
 AND/OR COMMON

2. LOCATION (SEE ATTACHED MAP)
 STREET & NUMBER CR
 CITY, TOWN
 STATE CODE VICINITY OF Shackleton CODE

3. CLASSIFICATION

CATEGORY	OWNERSHIP	STATUS	PRESENT USE
<input type="checkbox"/> district	<input type="checkbox"/> public	<input checked="" type="checkbox"/> occupied	<input checked="" type="checkbox"/> agriculture
<input checked="" type="checkbox"/> building(s)	<input checked="" type="checkbox"/> private	<input type="checkbox"/> unoccupied	<input type="checkbox"/> commercial
<input type="checkbox"/> structure	<input type="checkbox"/> both	<input type="checkbox"/> work in progress	<input type="checkbox"/> educational
<input type="checkbox"/> site	PUBLIC ACQUISITION	ACCESSIBLE	<input type="checkbox"/> entertainment
<input type="checkbox"/> object	<input type="checkbox"/> in process	<input type="checkbox"/> yes restricted	<input type="checkbox"/> government
	<input type="checkbox"/> being considered	<input type="checkbox"/> yes unrestricted	<input type="checkbox"/> industrial
		<input type="checkbox"/> no	<input type="checkbox"/> military
			<input type="checkbox"/> museum
			<input type="checkbox"/> park
			<input type="checkbox"/> private residence
			<input type="checkbox"/> religious
			<input type="checkbox"/> scientific
			<input type="checkbox"/> transportation
			<input type="checkbox"/> other

4. OWNER OF PROPERTY Ed. Della Slattery
 NAME
 STREET & NUMBER
 CITY, TOWN VICINITY OF STATE

5. LOCATION OF LEGAL DESCRIPTION

RECORDER OF DEEDS, SALINE CO. COURTHOUSE, MARSHALL, MO.

6. REPRESENTATION IN EXISTING SURVEYS

TITLE	DETERMINED ELEMEN?	YES	NO	FEDERAL	STATE	COUNTY
-------	--------------------	-----	----	---------	-------	--------

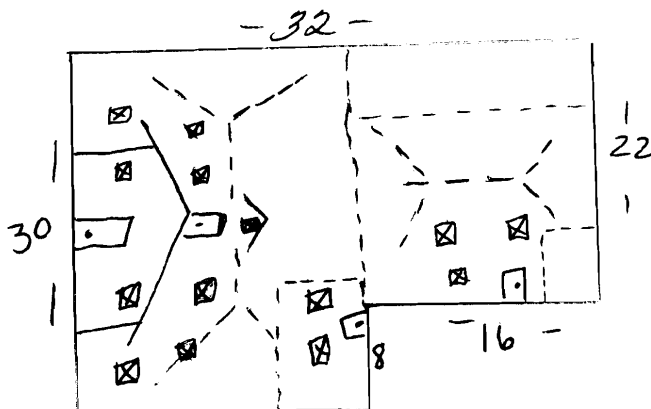
7. DESCRIPTION

CONDITION	CHECK ONE	CHECK ONE
<input type="checkbox"/> excellent	<input checked="" type="checkbox"/> deteriorated	<input checked="" type="checkbox"/> original site
<input type="checkbox"/> good	<input type="checkbox"/> ruins	<input type="checkbox"/> moved
<input type="checkbox"/> fair	<input type="checkbox"/> unexposed	date

DESCRIBE THE PRESENT AND ORIGINAL (IF KNOWN) PHYSICAL APPEARANCE

2nd story porch removed

c1900



2
 1
 20 22
 65
 63
 01
 CB
 LS

2. SIGNIFICANCE

PERIOD	AREAS OF SIGNIFICANCE - CHECK AND JUSTIFY BELOW			
<input type="checkbox"/> prehistoric	<input type="checkbox"/> archeology - prehistoric	<input type="checkbox"/> community planning	<input type="checkbox"/> landscape architecture	<input type="checkbox"/> religion
<input type="checkbox"/> 1400-1499	<input type="checkbox"/> archeology - historic	<input type="checkbox"/> conservation	<input type="checkbox"/> law	<input type="checkbox"/> science
<input type="checkbox"/> 1500-1599	<input checked="" type="checkbox"/> agriculture	<input type="checkbox"/> economics	<input type="checkbox"/> literature	<input type="checkbox"/> sculpture
<input type="checkbox"/> 1600-1699	<input checked="" type="checkbox"/> architecture	<input type="checkbox"/> education	<input type="checkbox"/> military	<input type="checkbox"/> social / humanitarian
<input type="checkbox"/> 1700-1799	<input type="checkbox"/> art	<input type="checkbox"/> engineering	<input type="checkbox"/> music	<input type="checkbox"/> theater
<input checked="" type="checkbox"/> 1800-1899	<input type="checkbox"/> commerce	<input type="checkbox"/> exploration/settlement	<input type="checkbox"/> philosophy	<input type="checkbox"/> transportation
<input type="checkbox"/> 1900 -	<input type="checkbox"/> communications	<input type="checkbox"/> industry	<input type="checkbox"/> politics/government	<input type="checkbox"/> other (specify)
		<input type="checkbox"/> invention		

SPECIFIC DATES	BUILDER/ARCHITECT
----------------	-------------------

STATEMENT OF SIGNIFICANCE (IN ONE PARAGRAPH)

9. MAJOR BIBLIOGRAPHICAL REFERENCES

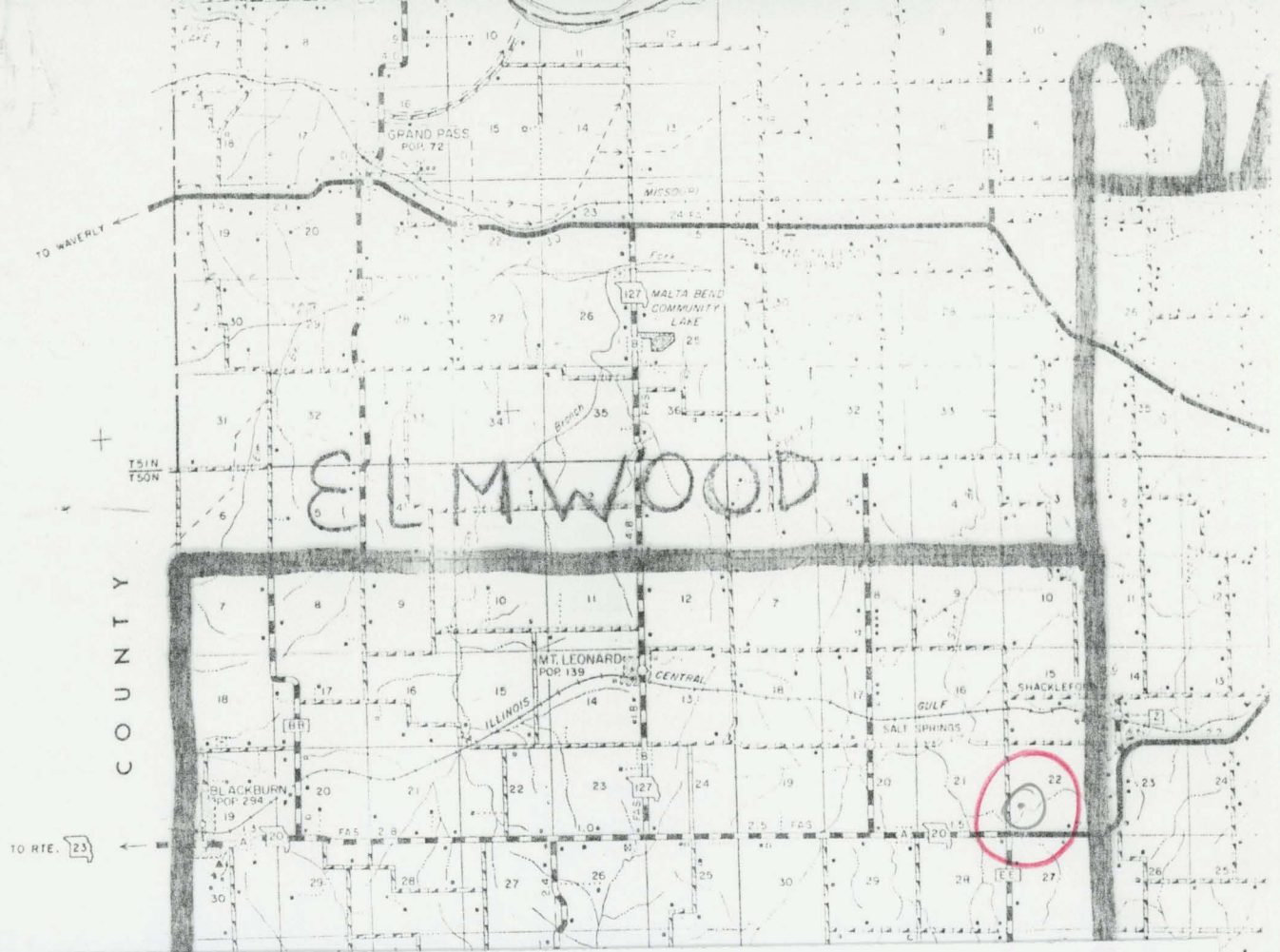
10. GEOGRAPHICAL DATA

ACREAGE OF PROPERTY	QUADRANGLE NAME	SCALE							
UTM REFERENCES									
A	<table><tr><td>ZONE</td><td>EASTING</td><td>NORTHING</td></tr></table>	ZONE	EASTING	NORTHING	B	<table><tr><td>ZONE</td><td>EASTING</td><td>NORTHING</td></tr></table>	ZONE	EASTING	NORTHING
ZONE	EASTING	NORTHING							
ZONE	EASTING	NORTHING							
C	<table><tr><td>ZONE</td><td>EASTING</td><td>NORTHING</td></tr></table>	ZONE	EASTING	NORTHING	D	<table><tr><td>ZONE</td><td>EASTING</td><td>NORTHING</td></tr></table>	ZONE	EASTING	NORTHING
ZONE	EASTING	NORTHING							
ZONE	EASTING	NORTHING							

VERBAL BOUNDARY DESCRIPTION AND JUSTIFICATION

Sec 22, T50, R22

11. FORM PREPARED BY	Mark Thomas
NAME / TITLE	Historical Consultant
ORGANIZATION	Missouri Valley Regional Planning
ADDRESS	1162 S Brunswick Marshall Missouri 65340
DATE	6/94



S
P

1. NAME Hancock - Igo #10

HISTORIC

AND/OR COMMON SR 20

2. LOCATION (SEE ATTACHED MAP)

STREET & NUMBER

CITY, TOWN

STATE

CODE

COUNTY

CODE

3. CLASSIFICATION S23 T50 R23W

CATEGORY

___ district
___ building(s)
☒ structure
___ site
___ object

OWNERSHIP

___ public
☒ private
___ both
PUBLIC ACQUISITION
___ in process
___ being considered

STATUS

___ occupied
☒ unoccupied
___ work in progress
ACCESSIBLE
___ yes restricted
___ yes unrestricted
___ no

PRESENT USE

___ agriculture
___ commercial
___ educational
___ entertainment
___ government
___ industrial
___ military
___ museum
___ park
___ private residence
___ religious
___ scientific
___ transportation
___ other

4. OWNER OF PROPERTY Viola Hancock, Martha Igo

NAME

STREET & NUMBER

CITY, TOWN

VICINITY OF

STATE

5. LOCATION OF LEGAL DESCRIPTION

RECORDER OF DEEDS, SALINE CO. COURTHOUSE, MARSHALL, MO.

6. REPRESENTATION IN EXISTING SURVEYS

TITLE

DETERMINED ELEMENTS? YES NO FEDERAL STATE COUNTY

7. DESCRIPTION

CONDITION

___ excellent
___ good
☒ fair
___ deteriorated
___ ruins
___ unexposed

CHECK ONE

☒ unaltered
___ altered

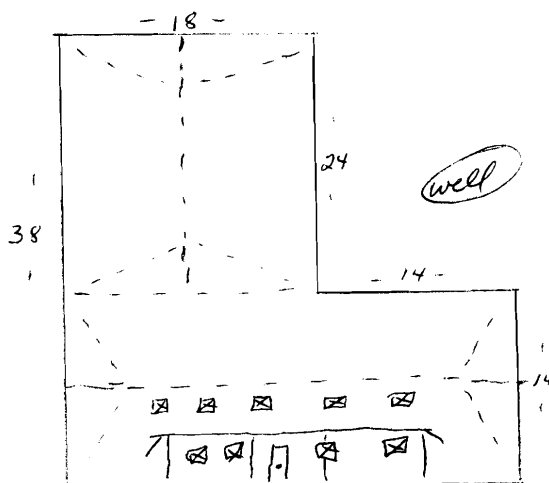
CHECK ONE

☒ original site
___ moved

Date

DESCRIBE THE PRESENT AND ORIGINAL (IF KNOWN) PHYSICAL APPEARANCE

2 story frame
Tin roof
For sale

W E
S
09
2
Wu.
21
20
68
54
01
08
LS


2. SIGNIFICANCE

PERIOD	AREAS OF SIGNIFICANCE - CHECK AND JUSTIFY BELOW			
<input type="checkbox"/> prehistoric	<input type="checkbox"/> archeology-prehistoric	<input type="checkbox"/> community planning	<input type="checkbox"/> landscape architecture	<input type="checkbox"/> religion
<input type="checkbox"/> 1400-1499	<input type="checkbox"/> archeology-historic	<input type="checkbox"/> conservation	<input type="checkbox"/> law	<input type="checkbox"/> science
<input type="checkbox"/> 1500-1599	<input checked="" type="checkbox"/> agriculture	<input type="checkbox"/> economics	<input type="checkbox"/> literature	<input type="checkbox"/> sculpture
<input type="checkbox"/> 1600-1699	<input checked="" type="checkbox"/> architecture	<input type="checkbox"/> education	<input type="checkbox"/> military	<input type="checkbox"/> social /
<input type="checkbox"/> 1700-1799	<input type="checkbox"/> art	<input type="checkbox"/> engineering	<input type="checkbox"/> music	<input type="checkbox"/> humanitarian
<input checked="" type="checkbox"/> 1800-1899	<input type="checkbox"/> commerce	<input type="checkbox"/> exploration/settlement	<input type="checkbox"/> philosophy	<input type="checkbox"/> theater
<input type="checkbox"/> 1900 -	<input type="checkbox"/> communications	<input type="checkbox"/> industry	<input type="checkbox"/> politics/government	<input type="checkbox"/> transportation
		<input type="checkbox"/> invention		<input type="checkbox"/> other (specify)

SPECIFIC DATES Approx. 1870's BUILDER/ARCHITECT

STATEMENT OF SIGNIFICANCE (IN ONE PARAGRAPH)

9. MAJOR BIBLIOGRAPHICAL REFERENCES

10. GEOGRAPHICAL DATA

ACREAGE OF PROPERTY _____ QUADRANGLE NAME _____ SCALE _____

UTM REFERENCES

A	<input type="text"/>	<input type="text"/>	<input type="text"/>
	ZONE	EASTING	NORTHING

B	<input type="text"/>	<input type="text"/>	<input type="text"/>
	ZONE	EASTING	NORTHING

C	<input type="text"/>	<input type="text"/>	<input type="text"/>
---	----------------------	----------------------	----------------------

D	<input type="text"/>	<input type="text"/>	<input type="text"/>
---	----------------------	----------------------	----------------------

VERBAL BOUNDARY DESCRIPTION AND JUSTIFICATION

Sec 23, T50, R23

II. FORM PREPARED BY

NAME / TITLE Mark Thomas
 ORGANIZATION Historical Consultant
Missouri Valley Regional Planning

1. NAME Old Blackburn Family Homestead #11

HISTORIC
AND/OR COMMON

2. LOCATION (SEE ATTACHED MAP)

STREET & NUMBER SR 20

CITY, TOWN VICINITY OF Blackburn

STATE COOS COUNTY

3. CLASSIFICATION S19 T50 R23W

CATEGORY	OWNERSHIP	STATUS	PRESENT USE
<input type="checkbox"/> district	<input type="checkbox"/> public	<input type="checkbox"/> occupied	<input checked="" type="checkbox"/> agriculture
<input type="checkbox"/> building(s)	<input checked="" type="checkbox"/> private	<input checked="" type="checkbox"/> unoccupied	<input type="checkbox"/> commercial
<input checked="" type="checkbox"/> structure	<input type="checkbox"/> both	<input type="checkbox"/> work in progress	<input type="checkbox"/> educational
<input type="checkbox"/> site	PUBLIC ACQUISITION	ACCESSIBLE	<input type="checkbox"/> entertainment
<input type="checkbox"/> object	<input type="checkbox"/> in process	<input type="checkbox"/> yes: restricted	<input type="checkbox"/> government
	<input type="checkbox"/> being considered	<input type="checkbox"/> yes: unrestricted	<input type="checkbox"/> industrial
		<input type="checkbox"/> no	<input type="checkbox"/> military
			<input type="checkbox"/> museum
			<input type="checkbox"/> park
			<input type="checkbox"/> private residence
			<input type="checkbox"/> religious
			<input type="checkbox"/> scientific
			<input type="checkbox"/> transportation
			<input type="checkbox"/> other

4. OWNER OF PROPERTY Robert Steffins

NAME

STREET & NUMBER

CITY, TOWN VICINITY OF STATE

5. LOCATION OF LEGAL DESCRIPTION

RECORDER OF DEEDS, SALINE CO. COURTHOUSE, MARSHALL, MO.

6. REPRESENTATION IN EXISTING SURVEYS

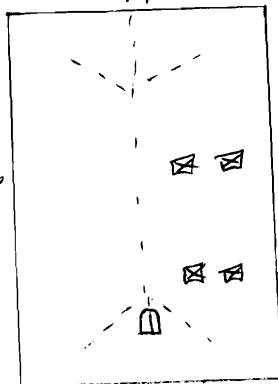
TITLE DETERMINED ELEMENTS? YES NO FEDERAL STATE COUNTY

7. DESCRIPTION

CONDITION	CHECK ONE	CHECK ONE	
<input type="checkbox"/> excellent	<input checked="" type="checkbox"/> deteriorated	<input checked="" type="checkbox"/> unaltered	<input checked="" type="checkbox"/> original site
<input type="checkbox"/> good	<input type="checkbox"/> ruins	<input type="checkbox"/> altered	<input type="checkbox"/> moved
<input type="checkbox"/> fair	<input type="checkbox"/> unexposed		Date

DESCRIBE THE PRESENT AND ORIGINAL (IF KNOWN) PHYSICAL APPEARANCE

C. 1875
40' x 26'
Entrance wing to west of
standing structure low
removed.



N
W E
S

Buttress supports
under roof line.

C. SIGNIFICANCE

PERIOD	AREAS OF SIGNIFICANCE - CHECK AND JUSTIFY BELOW			
<input type="checkbox"/> prehistoric	<input type="checkbox"/> archeology - prehistoric	<input type="checkbox"/> community planning	<input type="checkbox"/> landscape architecture	<input type="checkbox"/> religion
<input type="checkbox"/> 1400-1499	<input type="checkbox"/> archeology - historic	<input type="checkbox"/> conservation	<input type="checkbox"/> law	<input type="checkbox"/> science
<input type="checkbox"/> 1500-1599	<input type="checkbox"/> agriculture	<input type="checkbox"/> economics	<input type="checkbox"/> literature	<input type="checkbox"/> sculpture
<input type="checkbox"/> 1600-1699	<input checked="" type="checkbox"/> architecture	<input type="checkbox"/> education	<input type="checkbox"/> military	<input type="checkbox"/> social /
<input type="checkbox"/> 1700-1799	<input type="checkbox"/> art	<input type="checkbox"/> engineering	<input type="checkbox"/> music	<input type="checkbox"/> humanitarian
<input checked="" type="checkbox"/> 1800-1899	<input type="checkbox"/> commerce	<input type="checkbox"/> exploration/settlement	<input type="checkbox"/> philosophy	<input type="checkbox"/> theater
<input type="checkbox"/> 1900 -	<input type="checkbox"/> communications	<input type="checkbox"/> industry	<input type="checkbox"/> politics/government	<input type="checkbox"/> transportation
		<input type="checkbox"/> invention		<input type="checkbox"/> other (specify)

SPECIFIC DATES _____ BUILDER/ARCHITECT _____

STATEMENT OF SIGNIFICANCE (IN ONE PARAGRAPH)

9. MAJOR BIBLIOGRAPHICAL REFERENCES

Saline Co. History, 1967

10. GEOGRAPHICAL DATA

ACREAGE OF PROPERTY	QUADRANGLE NAME	SCALE						
UTM REFERENCES								
A <table border="1"> <tr> <td>ZONE</td> <td>EASTING</td> <td>NORTHING</td> </tr> </table>	ZONE	EASTING	NORTHING	B <table border="1"> <tr> <td>ZONE</td> <td>EASTING</td> <td>NORTHING</td> </tr> </table>	ZONE	EASTING	NORTHING	
ZONE	EASTING	NORTHING						
ZONE	EASTING	NORTHING						
C <table border="1"> <tr> <td>ZONE</td> <td>EASTING</td> <td>NORTHING</td> </tr> </table>	ZONE	EASTING	NORTHING	D <table border="1"> <tr> <td>ZONE</td> <td>EASTING</td> <td>NORTHING</td> </tr> </table>	ZONE	EASTING	NORTHING	
ZONE	EASTING	NORTHING						
ZONE	EASTING	NORTHING						

VERBAL BOUNDARY DESCRIPTION AND JUSTIFICATION

Sec 19, T50, R23

II. FORM PREPARED BY

NAME / TITLE Mark Thomas
 ORGANIZATION Historical Consultant
 ADDRESS Missouri Valley Regional Planning
1162 S. Brunswick, Marshall, Missouri 65340



Blackburn

The History of Blackburn
Community

Elmwood Township
Saline County, Missouri

Location
Section 19, Range 23
Township 50

By
Edith Sunderbraink
Blackburn, Mo

The city of Blackburn was laid out in 1879 by F. H. Blackburn and P. H. Rea of Marshall following the completion of the Chicago and Alton railroad. The city was given the name of Blackburn by Mrs. Lydia A. Blackburn, who, with her husband, F. H. Blackburn, came to this vicinity in the year of 1868.

At that time there were a few scattered homes in the area known as Quality Ridge.

Saline county is perhaps more indebted to Mr. Blackburn for improved stock, horses and cattle than to any other one man. He was greatly instrumental in bringing the railroad through here as there was some thought of it going further south.

Mr. and Mrs. George Liter, who were married in 1878, bride and groom of three weeks, chaperoned about two dozen of the young folk on all day trip from Blackburn to Mount Leonard and back on the first run of the Chicago and Alton train Missouri. That information was taken from a clipping in a scrapbook of the late Mrs. A. L. Washburn.

First Store In 1879

In the spring of 1879 George A. Alkire opened the first general merchandise store. In 1881 other places of business were Trent & Palmer, Dry Goods and Clothing, and Thomas C. Maupin, Hardware & Implement store. The H. C. Spencer Drug Store came in 1880. Other businesses were Catron Brothers Lumber yard, J. H. Handley Livery stable, A. Tilton Beef market and City Hotel; M. M. Biven, barber shop and a first class news depot.

J. H. Handley was the first mayor of the town. He also operated a daily hack to Waverly and Brownsville, now Sweet Springs.

I can find no record of who served as mayor for the first 20 years besides the one mentioned, but the following are those who served since 1899 as mayor or chairman:

J. H. Deal, Dr. J. H. Detert, George Brunkhorst, C. J. Waggoner, J. H. Brunkhorst, E. R. Frerking, H. G. Koenig, Taylor Enterkin, Dr. J. L. Jones, H. O. Lieser, Charles A. Guenther, Amy Loper, A. J. Tieman, Leo White, Harry J. Meyer, Otto

Kobs, F. H. Drosselmeyer, L. M. Chiswell, Russell Detert, John Reith and J. W. Morgan.

A. H. Shindler and Company, which sold dry goods and clothing also had a staple and grocery store.

First Blackburn Child

The manufacturing business of wagons, carriages, buggies and etc., was carried on by Thomas J. Doyle. He was the first man to come with a family. He came in the year of 1878. Their daughter, Lizzie, was the first child born in Blackburn.

The following are some of the early settlers in and around Blackburn: Jim Drane, John Gail Frizzell, Kemper Drane, James Alexander, Goodrich Wilson, William (Bill) Peak, Presley (Press) Peak, Charles Buckley, John Dahler, Louis Sunderbrink, Samuel Martin, W. H. Boekey.

Other Early Settlers

---Peacock, Sam Campbell, Taylor Enterkin, David Small Sr., Joseph Cable, John Blakley, A. W. Finkeldei, Sr., Benjamin West, Alex King, Charles Davidson, Alex Hord, John Owen, Will (Bill) McKittrick, F. M. Bunch, C. M. Pinkerton.

J. E. Neal, John Donaldson, Frederick Price, Sr., H. C. Spencer, John Burke, A. B. Davis, T. J. Fitzpatrick, Oscar Green, Alex Green, Walter Goodpasture, John Newkirk, George O. Washburn, William F. Dawden, Bernard Flair,

— Cooper, — Stapleton, — Jarvin, John Isebell, — McCarty, Parson Hancock, Robert Ramey, Sr., Will (Bill) Hancock, Christopher Catron, Anderson Hunter, Robert Metcalf, Sr., M. K. Lillard, Joe Francisco,

Carroll Logsdon, Sr., Jim Steward, Sr., Morefield Corder, Menrah Beamer, F. M. McCartney, Monroe Floyd, Beal Barbay, Ed Edwards, Henry Mollenkamp, Walter H. Furgerson,

1. NAME Hancock Family #12 - 13 Maple Grove
 HISTORIC
 AND/OR COMMON

2. LOCATION (SEE ATTACHED MAP)
 STREET & NUMBER SR 20
 CITY, TOWN _____ VICINITY OF Blackburn
 STATE _____ COOR _____ COUNTY _____ COOR _____

3. CLASSIFICATION S30 T50N R23W

CATEGORY	OWNERSHIP	STATUS	PRESENT USE
<input type="checkbox"/> district	<input type="checkbox"/> public	<input checked="" type="checkbox"/> occupied	<input type="checkbox"/> agriculture
<input checked="" type="checkbox"/> building(s)	<input checked="" type="checkbox"/> private	<input type="checkbox"/> unoccupied	<input type="checkbox"/> commercial
<input type="checkbox"/> structure	<input type="checkbox"/> both	<input type="checkbox"/> work in progress	<input type="checkbox"/> educational
<input type="checkbox"/> site	PUBLIC ACQUISITION	ACCESSIBLE	<input checked="" type="checkbox"/> private residence
<input type="checkbox"/> object	<input type="checkbox"/> in process	<input type="checkbox"/> yes: restricted	<input type="checkbox"/> religious
	<input type="checkbox"/> being considered	<input type="checkbox"/> yes: unrestricted	<input type="checkbox"/> scientific
		<input type="checkbox"/> no	<input type="checkbox"/> industrial
			<input type="checkbox"/> military
			<input type="checkbox"/> other:

4. OWNER OF PROPERTY Ann Gorrell
 NAME
 STREET & NUMBER
 CITY, TOWN _____ VICINITY OF _____ STATE _____

5. LOCATION OF LEGAL DESCRIPTION

RECORDER OF DEEDS, SALINE CO. COURTHOUSE, MARSHALL, MO.

6. REPRESENTATION IN EXISTING SURVEYS

TITLE	DETERMINED ELEMENT	YES	NO	FEDERAL	STATE	COUNTY
<u>Stackhouse</u>						
<u>2-1</u>						
<u>2-1</u>						
<u>68.5</u>						
<u>63</u>						

7. DESCRIPTION

CONDITION	CHECK ONE	CHECK ONE
<input type="checkbox"/> excellent	<input type="checkbox"/> unaltered	<input checked="" type="checkbox"/> original site
<input checked="" type="checkbox"/> good	<input checked="" type="checkbox"/> altered	<input type="checkbox"/> moved
<input type="checkbox"/> fair		date _____

DESCRIBE THE PRESENT AND ORIGINAL (IF KNOWN) PHYSICAL APPEARANCE

Roof slopes on West end

N
W E
S

Sandstone Foundation
w/ brick force support

8. SIGNIFICANCE

PERIOD	AREAS OF SIGNIFICANCE - CHECK AND JUSTIFY BELOW			
<input type="checkbox"/> prehistoric	<input type="checkbox"/> archeology - prehistoric	<input type="checkbox"/> community planning	<input type="checkbox"/> landscape architecture	<input type="checkbox"/> religion
<input type="checkbox"/> 1400-1499	<input type="checkbox"/> archeology - historic	<input type="checkbox"/> conservation	<input type="checkbox"/> law	<input type="checkbox"/> science
<input type="checkbox"/> 1500-1599	<input type="checkbox"/> agriculture	<input type="checkbox"/> economics	<input type="checkbox"/> literature	<input type="checkbox"/> sculpture
<input type="checkbox"/> 1600-1699	<input checked="" type="checkbox"/> architecture	<input type="checkbox"/> education	<input type="checkbox"/> military	<input type="checkbox"/> social / humanitarian
<input type="checkbox"/> 1700-1799	<input type="checkbox"/> art	<input type="checkbox"/> engineering	<input type="checkbox"/> music	<input type="checkbox"/> theater
<input checked="" type="checkbox"/> 1800-1899	<input type="checkbox"/> commerce	<input type="checkbox"/> exploration/settlement	<input type="checkbox"/> philosophy	<input type="checkbox"/> transportation
<input type="checkbox"/> 1900 -	<input type="checkbox"/> communications	<input type="checkbox"/> industry	<input type="checkbox"/> politics/government	<input type="checkbox"/> other (specify)
		<input type="checkbox"/> invention		

SPECIFIC DATES 1895 BUILDER/ARCHITECT

STATEMENT OF SIGNIFICANCE (IN ONE PARAGRAPH)

Third story built in 1895
 Out bld. smoke house w/ sleeping quarters upstairs
 Tenant house town down
 Incredible woodwork mantles

Stock farm - Blackburn house across street. Also from Ky.

9. MAJOR BIBLIOGRAPHICAL REFERENCES

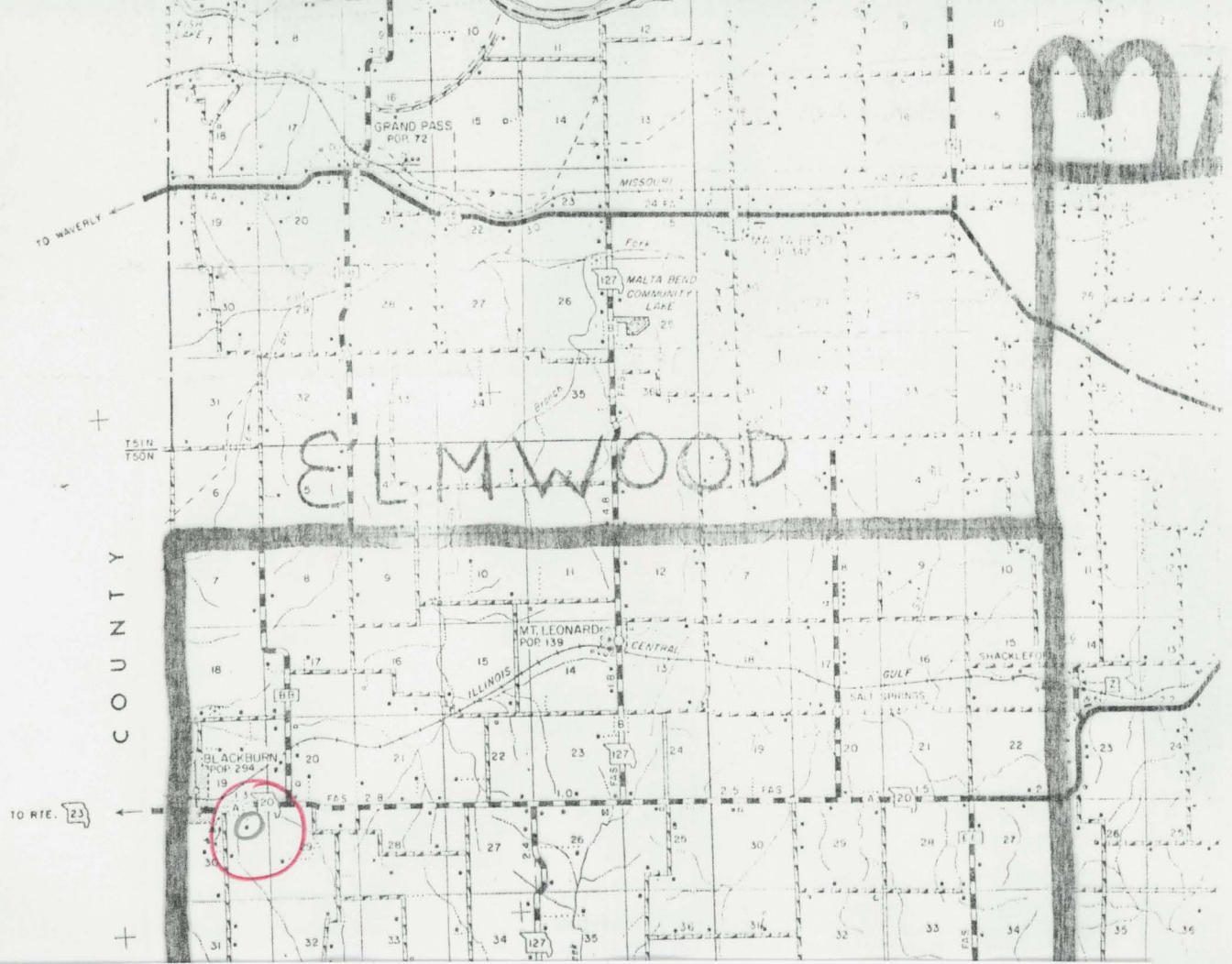
10. GEOGRAPHICAL DATA

ACREAGE OF PROPERTY	QUADRANGLE NAME	SCALE	
UTM REFERENCES			
A	<div style="display: flex; justify-content: space-around;"> <div> <div style="border: 1px solid black; width: 20px; height: 20px;"></div> <div style="border: 1px solid black; width: 20px; height: 20px;"></div> <div style="border: 1px solid black; width: 20px; height: 20px;"></div> <div style="border: 1px solid black; width: 20px; height: 20px;"></div> </div> <div> <div style="border: 1px solid black; width: 20px; height: 20px;"></div> <div style="border: 1px solid black; width: 20px; height: 20px;"></div> <div style="border: 1px solid black; width: 20px; height: 20px;"></div> <div style="border: 1px solid black; width: 20px; height: 20px;"></div> </div> <div> <div style="border: 1px solid black; width: 20px; height: 20px;"></div> <div style="border: 1px solid black; width: 20px; height: 20px;"></div> <div style="border: 1px solid black; width: 20px; height: 20px;"></div> <div style="border: 1px solid black; width: 20px; height: 20px;"></div> </div> </div>	B	<div style="display: flex; justify-content: space-around;"> <div> <div style="border: 1px solid black; width: 20px; height: 20px;"></div> <div style="border: 1px solid black; width: 20px; height: 20px;"></div> <div style="border: 1px solid black; width: 20px; height: 20px;"></div> <div style="border: 1px solid black; width: 20px; height: 20px;"></div> </div> <div> <div style="border: 1px solid black; width: 20px; height: 20px;"></div> <div style="border: 1px solid black; width: 20px; height: 20px;"></div> <div style="border: 1px solid black; width: 20px; height: 20px;"></div> <div style="border: 1px solid black; width: 20px; height: 20px;"></div> </div> <div> <div style="border: 1px solid black; width: 20px; height: 20px;"></div> <div style="border: 1px solid black; width: 20px; height: 20px;"></div> <div style="border: 1px solid black; width: 20px; height: 20px;"></div> <div style="border: 1px solid black; width: 20px; height: 20px;"></div> </div> </div>
	ZONE EASTING NORTHING	ZONE EASTING NORTHING	
C	<div style="display: flex; justify-content: space-around;"> <div> <div style="border: 1px solid black; width: 20px; height: 20px;"></div> <div style="border: 1px solid black; width: 20px; height: 20px;"></div> <div style="border: 1px solid black; width: 20px; height: 20px;"></div> <div style="border: 1px solid black; width: 20px; height: 20px;"></div> </div> <div> <div style="border: 1px solid black; width: 20px; height: 20px;"></div> <div style="border: 1px solid black; width: 20px; height: 20px;"></div> <div style="border: 1px solid black; width: 20px; height: 20px;"></div> <div style="border: 1px solid black; width: 20px; height: 20px;"></div> </div> <div> <div style="border: 1px solid black; width: 20px; height: 20px;"></div> <div style="border: 1px solid black; width: 20px; height: 20px;"></div> <div style="border: 1px solid black; width: 20px; height: 20px;"></div> <div style="border: 1px solid black; width: 20px; height: 20px;"></div> </div> </div>	D	<div style="display: flex; justify-content: space-around;"> <div> <div style="border: 1px solid black; width: 20px; height: 20px;"></div> <div style="border: 1px solid black; width: 20px; height: 20px;"></div> <div style="border: 1px solid black; width: 20px; height: 20px;"></div> <div style="border: 1px solid black; width: 20px; height: 20px;"></div> </div> <div> <div style="border: 1px solid black; width: 20px; height: 20px;"></div> <div style="border: 1px solid black; width: 20px; height: 20px;"></div> <div style="border: 1px solid black; width: 20px; height: 20px;"></div> <div style="border: 1px solid black; width: 20px; height: 20px;"></div> </div> <div> <div style="border: 1px solid black; width: 20px; height: 20px;"></div> <div style="border: 1px solid black; width: 20px; height: 20px;"></div> <div style="border: 1px solid black; width: 20px; height: 20px;"></div> <div style="border: 1px solid black; width: 20px; height: 20px;"></div> </div> </div>

VERBAL BOUNDARY DESCRIPTION AND JUSTIFICATION

Sec 30, T50, R23

11. FORM PREPARED BY Mark Thomas	
NAME / TITLE	Historical Consultant
ORGANIZATION	Missouri Valley Regional Planning
ADDRESS	1162 S. Brunswick, Marshall, Missouri 65340



WILLIAM LARKIN HANCOCK.

A progressive and honored citizen of Elmwood township, Saline county, is William L. Hancock, a native of Todd county, Kentucky, where he was born June 28, 1832, and his long, useful and exemplary life has been spent in such a manner as to be of more than passing service to others, for he is a man who delights in aiding his neighbors while advancing his own interests. He is the son of John and Elizabeth (White) Hancock, both natives of Virginia, in which state the father died, the mother dying in St. Louis, Missouri, with cholera when that dread scourge devastated sections of the Middle West a half century ago. She was an earnest Christian woman and a great church worker. Her husband was a strong Southern sympathizer. The subject's mother was born in Hanover county, Virginia. To her and John Hancock five children were born, namely: Thomas W., a minister living in Missouri, having preached over this section of the state many years and was a power for good; Elizabeth is deceased; John M. died in California in 1908; Sarah died in California; William L., of this review, being the youngest. The mother of these children was twice married, her second husband being Robert Greene, by whom she became the mother of two children, Robert, who lives in Arizona, and Ella, the wife of John Byrd, living in Kansas.

Losing his father when but a child, William L. Hancock was reared on a farm by an uncle until about fifteen years of age. He earned money to pay for a limited education in primitive schools during his early youth while

working as a farm hand. Later he learned the blacksmith's trade and conducted a shop in Kentucky. He came to Missouri in 1855, locating in Sweet Springs, buying eighty acres of land, which he farmed until after the Civil war. In 1866 he came to his present farm of six hundred and forty acres in Elmwood township and he has prospered here by reason of his good management and close application to his individual affairs. He has greatly improved all his farm, making it one of the model farms of the township. He has a fine old home, large, attractive and comfortable, and commodious and substantial barns and other buildings; his place is nearly all under cultivation or in pasture, though it was all wild prairie when he bought it.

Mr. Hancock was married in Logan county, Kentucky, in 1854, to Nancy Jane Daniels, a native of that county and the daughter of Andrew and Mary (Hines) Daniels, both natives of Virginia, but early settlers of Logan county, Kentucky; they were of English extraction and descendants of ancient nobility. Senator Daniels, of Virginia, a national figure in politics, is a cousin of Mrs. Hancock. To the subject and wife thirteen children were born, of whom nine are living, named as follows: Mary Olive, wife of Taylor Entrekin, living in Blackburn, Saline county, and she is the mother of five children, Frank, Nannie, who died at the age of twenty-two years, Alice, Will and David; David Hancock, a ranchman in Nebraska, married Hettie Scott and they have two children, Nancy and David, Jr.; Elizabeth Hancock is the wife of L. W. Scott, living in Marshall, Missouri; Alice is the wife of Robert Pierce and the mother of one child, Olive; Frances is the wife of James Sparks, living in Marshall also, and they have one child, Leta Elizabeth; Larkin, Leta, William and Archie P. all live at home.

Mr. Hancock and his sons are known throughout this part of the state for the fine horses which they keep, being enthusiastic horse fanciers, and they breed some of the best track horses in Missouri, their stock being known to horsemen throughout the Middle West; they sell at high figures and are in great demand. The sons, Larkin and Archie Hancock, devote their time and attention to track horses and racers and road horses, owning some of the best horses in the state, among which are "Russell Hardin" and "Professor Nelson," "Tommy B.," a colt of "Russell Hardin," the colt holding the state record of 2:12 $\frac{1}{4}$. He is now (1909) three years old. "Russell Hardin" and his colts took premiums over all competitors at the Missouri State Fair held in Sedalia in 1909. "Lady Jane" is a three-year-old and has taken some of the best races in the United States, never losing a race and broke only twice in the past season. All these animals are greatly admired by all who see them and they have brought money and notoriety to their owners.

Willi
Colonel R
some serv
Federal o
College, v
pretending
who was
no further
ring time
for he is
admirer o
making th
1855 he b
looking fo
fact that I
unknown
tions for
dren. In
ever broug
to his hear
in this res
worker, bu
the welfar
who have
or who ha
are membe
county. I
the most in

One
Grand Pa
W. Spence
son of Edw
tive of Ma
a native of

William L. Hancock was in the Confederate army, having enlisted in Colonel Robertson's regiment at Grand Pass, Saline county, Missouri. After some service in this state he and his comrades were captured by Jeff Davis, a Federal officer, and were taken to St. Louis and imprisoned in McDowell's College, which was then used as a prison. He escaped from the prison by pretending that he was William S. Hancock, of Greene county, Missouri, who was to be taken out for the hospital. He then returned home and took no further part in the war. He tells many interesting stories of those stirring times—in fact, is a most interesting conversationalist on any theme, for he is well read and has been an observing man. He has always been an admirer of good horse flesh as well as an enthusiastic dog fancier. While making the long and tedious overland trip from Kentucky to Missouri in 1855 he lost his favorite and most valuable hound and spent an entire day looking for him without result. While reflecting over the time lost and the fact that he had no money, a family to support and emigrating to a new and unknown country, he made a resolution that he would smother his ambitions for the ownership of dogs until he had a home for his wife and children. In after years he imported from Kentucky some of the finest hounds ever brought to Saline county, and for several years thereafter he indulged to his heart's content in chasing the fox, being one of the best known experts in this respect in the county. He is a strong Democrat and a great party worker, but he has never held any public office. His activity in politics for the welfare of his friends is proverbial and there are few in Saline county who have wielded a greater influence in the ranks of the Democratic party or who have been a more worthy foe of the opposition. He and his family are members of the Christian church at Blackburn, western border of Saline county. He is a progressive and scientific farmer and stockman and one of the most influential men of Saline county.

1910: 673-675



1. NAME Kiehl Farmstead / Old Homestead/shop [Carriage Barn] Scale Bld. #14 - 18

HISTORIC House [Barn]

AND/OR COMMON

2. LOCATION (SEE ATTACHED MAP)

STREET & NUMBER Hwy EE

CITY, TOWN

VICINITY OF Salt Springs

STATE COOS COUNTY CODE

3. CLASSIFICATION

CATEGORY	OWNERSHIP	STATUS	PRESENT USE
<input type="checkbox"/> district	<input type="checkbox"/> public	<input type="checkbox"/> occupied	<input checked="" type="checkbox"/> agriculture
<input checked="" type="checkbox"/> building(s)	<input checked="" type="checkbox"/> private	<input type="checkbox"/> unoccupied	<input type="checkbox"/> commercial
<input type="checkbox"/> structure	<input type="checkbox"/> both	<input type="checkbox"/> work in progress	<input type="checkbox"/> educational
<input type="checkbox"/> site	PUBLIC ACQUISITION	ACCESSIBLE	<input type="checkbox"/> entertainment
<input type="checkbox"/> object	<input type="checkbox"/> in process	<input type="checkbox"/> yes: restricted	<input type="checkbox"/> government
	<input type="checkbox"/> being considered	<input type="checkbox"/> yes: unrestricted	<input type="checkbox"/> industrial
		<input type="checkbox"/> no	<input type="checkbox"/> military
			<input type="checkbox"/> museum
			<input type="checkbox"/> park
			<input type="checkbox"/> private residence
			<input type="checkbox"/> religious
			<input type="checkbox"/> scientific
			<input type="checkbox"/> transportation
			<input type="checkbox"/> other

4. OWNER OF PROPERTY Herbert Kiehl

NAME C. 1915

STREET & NUMBER moved

CITY, TOWN VICINITY OF 1

5. LOCATION OF LEGAL DESCRIPTION

RECORDER OF DEEDS, SALINE CO. COURTHOUSE, MARSHALL, MO.

6. REPRESENTATION IN EXISTING SURVEYS

TITLE DETERMINED ELEMEN? YES NO

Barn # 1-1
GB SD
50 added
RC

Scale
bld.
moved
of from RR ≈ 1915.
- good cond.

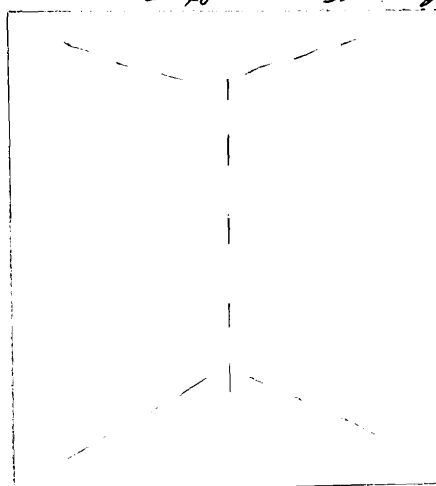
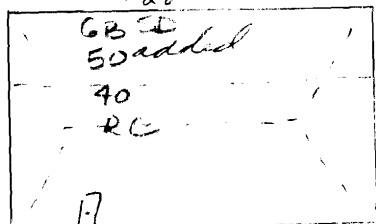
7. DESCRIPTION

CONDITION

<input type="checkbox"/> excellent	<input checked="" type="checkbox"/> deteriorate
<input checked="" type="checkbox"/> good Barn	<input type="checkbox"/> ruins
<input type="checkbox"/> fair	<input type="checkbox"/> unexposed

DESCRIBE THE PRESENT AND ORIGIN

1-1 house
GB SD
50 added
40
RC



CHECK ONE

<input checked="" type="checkbox"/> original site	Barn
<input checked="" type="checkbox"/> moved	Tool shop date

N 1-1
E BT
S 20
Carriage Barn built by
Mennonite approx. 1880.
No nails, pegs, carriages
stored above, horses below
GB SD
50
01
RC

Old house - moved when second,
adjoining structure burned. Originally
w rooms w/upstairs, now serves as shop (tool)

8. SIGNIFICANCE

PERIOD	AREAS OF SIGNIFICANCE - CHECK AND JUSTIFY BELOW			
<input type="checkbox"/> prehistoric	<input type="checkbox"/> archaeology-prehistoric	<input type="checkbox"/> community planning	<input type="checkbox"/> landscape architecture	<input type="checkbox"/> religion
<input type="checkbox"/> 1400-1499	<input type="checkbox"/> archaeology-historic	<input type="checkbox"/> conservation	<input type="checkbox"/> law	<input type="checkbox"/> science
<input type="checkbox"/> 1500-1599	<input checked="" type="checkbox"/> agriculture	<input type="checkbox"/> economics	<input type="checkbox"/> literature	<input type="checkbox"/> sculpture
<input type="checkbox"/> 1600-1699	<input type="checkbox"/> architecture	<input type="checkbox"/> education	<input type="checkbox"/> military	<input type="checkbox"/> social /
<input type="checkbox"/> 1700-1799	<input type="checkbox"/> art	<input type="checkbox"/> engineering	<input type="checkbox"/> music	<input type="checkbox"/> humanitarian
<input checked="" type="checkbox"/> 1800-1899	<input type="checkbox"/> commerce	<input type="checkbox"/> exploration/settlement	<input type="checkbox"/> philosophy	<input type="checkbox"/> theater
<input type="checkbox"/> 1900 -	<input type="checkbox"/> communications	<input type="checkbox"/> industry	<input type="checkbox"/> politics/government	<input type="checkbox"/> transportation
		<input type="checkbox"/> invention		<input type="checkbox"/> other (specify)

SPECIFIC DATES All 3 structures date to 1880's BUILDER/ARCHITECT

STATEMENT OF SIGNIFICANCE (IN ONE PARAGRAPH)

9. MAJOR BIBLIOGRAPHICAL REFERENCES

10. GEOGRAPHICAL DATA

ACREAGE OF PROPERTY	QUADRANGLE NAME	SCALE													
UTM REFERENCES															
A	<table border="1"><tr><td>ZONE</td><td>EASTING</td><td>NORTHING</td></tr><tr><td></td><td></td><td></td></tr></table>	ZONE	EASTING	NORTHING				B	<table border="1"><tr><td>ZONE</td><td>EASTING</td><td>NORTHING</td></tr><tr><td></td><td></td><td></td></tr></table>	ZONE	EASTING	NORTHING			
ZONE	EASTING	NORTHING													
ZONE	EASTING	NORTHING													
C	<table border="1"><tr><td>ZONE</td><td>EASTING</td><td>NORTHING</td></tr><tr><td></td><td></td><td></td></tr></table>	ZONE	EASTING	NORTHING				D	<table border="1"><tr><td>ZONE</td><td>EASTING</td><td>NORTHING</td></tr><tr><td></td><td></td><td></td></tr></table>	ZONE	EASTING	NORTHING			
ZONE	EASTING	NORTHING													
ZONE	EASTING	NORTHING													

VERBAL BOUNDARY DESCRIPTION AND JUSTIFICATION

Sec 17, T50, R22

11. FORM PREPARED BY

NAME / TITLE Mark Thomas
ORGANIZATION Historical Consultant
Missouri Valley Regional Planning
ADDRESS 1162 S. Brunswick, Marshall, Missouri 65340

DATE 6/84

OFFICE OF HISTORIC PRESERVATION / INVENTORY SURVEY

1. NAME Kiehl Farm : Elevator Barn, Buggy Bld.

HISTORIC

AND/OR COMMON

2. LOCATION (SEE ATTACHED MAP)

STREET & NUMBER

CITY, TOWN

VICINITY OF

STATE

CODE

COUNTY

CODE

3. CLASSIFICATION

CATEGORY

☐ district
☒ building(s)
☐ structure
☐ site
☐ object

OWNERSHIP

☐ public
☒ private
☐ both
PUBLIC ACQUISITION
☐ in process
☐ being considered

STATUS

☒ occupied
☐ unoccupied
☐ work in progress
ACCESSIBLE
☐ yes: restricted
☐ yes: unrestricted
☐ no

PRESENT USE

☒ agriculture
☐ commercial
☐ educational
☐ entertainment
☐ government
☐ industrial
☐ military
☐ museum
☐ park
☐ private residence
☐ religious
☐ scientific
☐ transportation
☐ others

4. OWNER OF PROPERTY Herbert Kiehl

NAME

STREET & NUMBER

CITY, TOWN

VICINITY OF

STATE

5. LOCATION OF LEGAL DESCRIPTION

RECORDER OF DEEDS, SALINE CO. COURTHOUSE, MARSHALL, MO.

6. REPRESENTATION IN EXISTING SURVEYS

TITLE

DETERMINED ELEMENTS

YES

NO

FEDERAL

STATE

COUNTY

7. DESCRIPTION

CONDITION

☐ excellent
☒ good
☐ fair
☐ deteriorated
☐ ruins
☐ unexposed

CHECK ONE

☒ unaltered
☐ altered

CHECK ONE

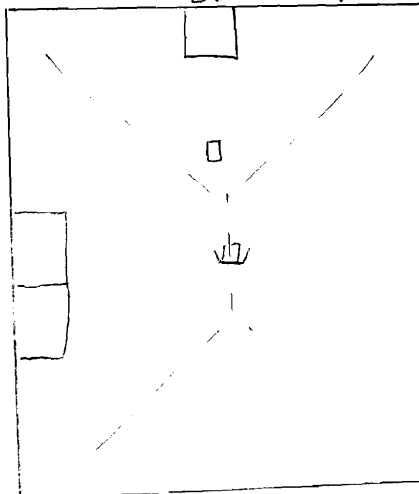
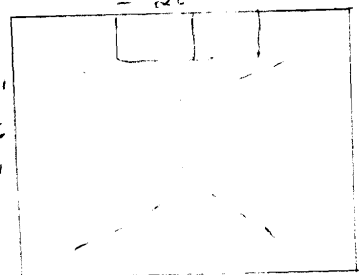
☒ original site
☐ moved

date

DESCRIBE THE PRESENT AND ORIGINAL (IF KNOWN) PHYSICAL APPEARANCE

N
W S E

Buggy Barn



One of the first grain elevators in Co. Still in use, though now computerized

Original machinery made in Bloomington, Ill.

2-1
Wm
2150
2150
2150
2150
2150
2150

8. SIGNIFICANCE

PERIOD	AREAS OF SIGNIFICANCE - CHECK AND JUSTIFY BELOW			
<input type="checkbox"/> prehistoric	<input type="checkbox"/> archeology-prehistoric	<input type="checkbox"/> community planning	<input type="checkbox"/> landscape architecture	<input type="checkbox"/> religion
<input type="checkbox"/> 1400-1499	<input type="checkbox"/> archeology-historic	<input type="checkbox"/> conservation	<input type="checkbox"/> law	<input type="checkbox"/> science
<input type="checkbox"/> 1500-1599	<input checked="" type="checkbox"/> agriculture	<input type="checkbox"/> economics	<input type="checkbox"/> literature	<input type="checkbox"/> sculpture
<input type="checkbox"/> 1600-1699	<input type="checkbox"/> architecture	<input type="checkbox"/> education	<input type="checkbox"/> military	<input type="checkbox"/> social / humanitarian
<input type="checkbox"/> 1700-1799	<input checked="" type="checkbox"/> art	<input type="checkbox"/> engineering	<input type="checkbox"/> music	<input type="checkbox"/> theater
<input checked="" type="checkbox"/> 1800-1899	<input type="checkbox"/> commerce	<input type="checkbox"/> exploration/settlement	<input type="checkbox"/> philosophy	<input type="checkbox"/> transportation
<input type="checkbox"/> 1900 -	<input type="checkbox"/> communications	<input type="checkbox"/> industry	<input type="checkbox"/> politics/government	<input type="checkbox"/> other (specify)
	<input type="checkbox"/> invention			

1880's buggy barn

SPECIFIC DATES 1928 Grain elevator barn BUILDER/ARCHITECT

STATEMENT OF SIGNIFICANCE (IN ONE PARAGRAPH)

9. MAJOR BIBLIOGRAPHICAL REFERENCES

10. GEOGRAPHICAL DATA

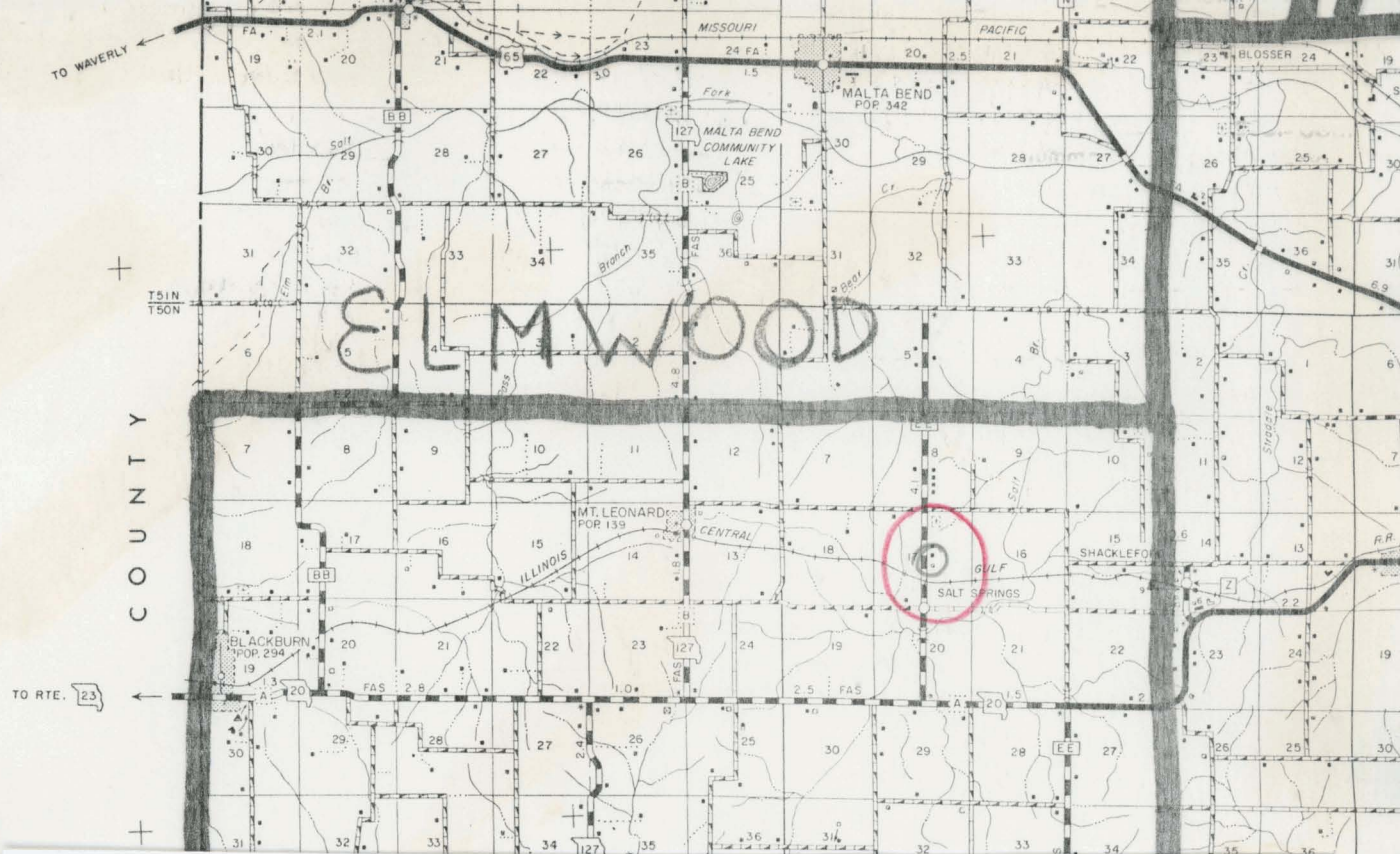
ACREAGE OF PROPERTY	QUADRANGLE NAME	SCALE							
UTM REFERENCES									
A	<table border="1"><tr><td>ZONE</td><td>EASTING</td><td>NORTHING</td></tr></table>	ZONE	EASTING	NORTHING	B	<table border="1"><tr><td>ZONE</td><td>EASTING</td><td>NORTHING</td></tr></table>	ZONE	EASTING	NORTHING
ZONE	EASTING	NORTHING							
ZONE	EASTING	NORTHING							
C	<table border="1"><tr><td>ZONE</td><td>EASTING</td><td>NORTHING</td></tr></table>	ZONE	EASTING	NORTHING	D	<table border="1"><tr><td>ZONE</td><td>EASTING</td><td>NORTHING</td></tr></table>	ZONE	EASTING	NORTHING
ZONE	EASTING	NORTHING							
ZONE	EASTING	NORTHING							
VERBAL BOUNDARY DESCRIPTION AND JUSTIFICATION									

Sec 17, T50, R22

11. FORM PREPARED BY

NAME / TITLE Mark Thomas
ORGANIZATION Historical Consultant
ADDRESS Missouri Valley Regional Planning
1162 S. Brunswick, Marshall, Missouri 65340

DATE 6/10/04



SA
PO

R23W

TO LAMONTE

PETTIS

LIBERTY
TO HOUSTONIA

R22W

R21





Q. SIGNIFICANCE

PERIOD

AREAS OF SIGNIFICANCE - CHECK AND JUSTIFY BELOW

<input type="checkbox"/> prehistoric	<input type="checkbox"/> archaeology - prehistoric	<input type="checkbox"/> community planning	<input type="checkbox"/> landscape architecture	<input type="checkbox"/> religion
<input type="checkbox"/> 1400-1499	<input type="checkbox"/> archaeology - historic	<input type="checkbox"/> conservation	<input type="checkbox"/> law	<input type="checkbox"/> science
<input type="checkbox"/> 1500-1599	<input checked="" type="checkbox"/> agriculture	<input type="checkbox"/> economics	<input type="checkbox"/> literature	<input type="checkbox"/> sculpture
<input type="checkbox"/> 1600-1699	<input checked="" type="checkbox"/> architecture	<input type="checkbox"/> education	<input type="checkbox"/> military	<input type="checkbox"/> social /
<input type="checkbox"/> 1700-1799	<input type="checkbox"/> art	<input type="checkbox"/> engineering	<input type="checkbox"/> music	<input type="checkbox"/> humanitarian
<input checked="" type="checkbox"/> 1800-1899	<input type="checkbox"/> commerce	<input type="checkbox"/> exploration/settlement	<input type="checkbox"/> philosophy	<input type="checkbox"/> theater
<input checked="" type="checkbox"/> 1900 -	<input type="checkbox"/> communications	<input type="checkbox"/> industry	<input type="checkbox"/> politics/government	<input type="checkbox"/> transportation
		<input type="checkbox"/> invention		<input type="checkbox"/> other (specify)

SPECIFIC DATES Barn 1920, House 1890 **BUILDER/ARCHITECT**


STATEMENT OF SIGNIFICANCE (IN ONE PARAGRAPH)


9. MAJOR BIBLIOGRAPHICAL REFERENCES


10. GEOGRAPHICAL DATA


ACREAGE OF PROPERTY _____ QUADRANGLE NAME _____ SCALE _____

UTM REFERENCES

A  **ZONE** **EASTING** **NORTHING**

C 

B  **ZONE EASTING NORTHING**

D 

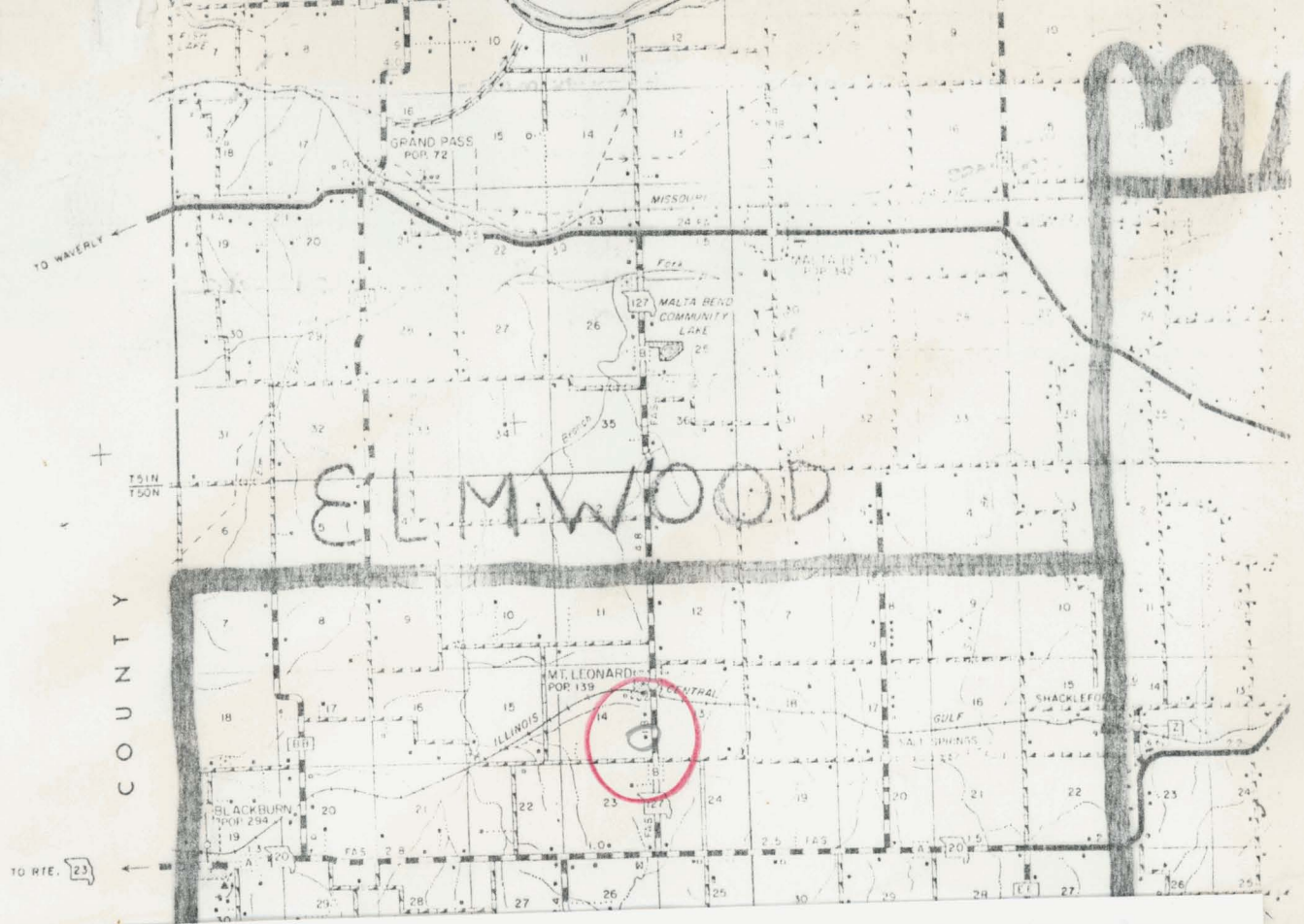
VERBAL BOUNDARY DESCRIPTION AND JUSTIFICATION

Sec 14, T50, R23

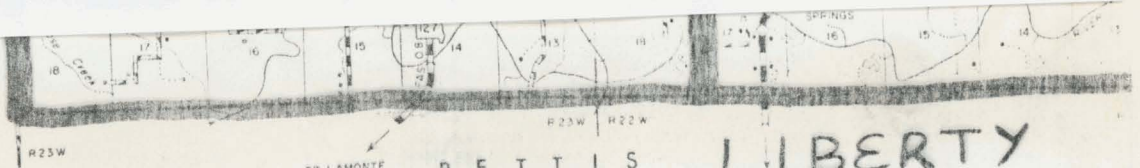
II. FORM PREPARED BY

NAME / TITLE Historical Consultant
ORGANIZATION Missouri Valley Regional Planning

100



SA
PO





FEDERAL BUREAU OF HISTORIC PRESERVATION / INVENTORY SURVEY FORM

1. NAME Barn #21

HISTORIC

AND/OR COMMON

2. LOCATION (SEE ATTACHED MAP)

STREET & NUMBER Hwy. EE

CITY, TOWN

VICINITY OF Shackleton

STATE

CODE

COUNTY

CODE

3. CLASSIFICATION

CATEGORY

☐ district
☐ building(s)
☒ structure
☐ site
☐ object

OWNERSHIP

☐ public
☒ private
☐ both

PUBLIC ACQUISITION

☐ in process
☐ being considered

STATUS

☐ occupied
☒ unoccupied
☐ work in progress
ACCESSIBLE
☐ yes restricted
☐ yes unrestricted
☐ no

PRESENT USE

☐ agriculture
☐ commercial
☐ educational
☐ entertainment
☐ government
☐ industrial
☐ military
☐ museum
☐ park
☐ private residence
☐ religious
☐ scientific
☐ transportation
☐ others

4. OWNER OF PROPERTY Amelia Huegson

NAME

STREET & NUMBER

CITY, TOWN

VICINITY OF

STATE

5. LOCATION OF LEGAL DESCRIPTION

RECORDER OF DEEDS, SALINE CO. COURTHOUSE, MARSHALL, MO.

6. REPRESENTATION IN EXISTING SURVEYS

TITLE DETERMINED ELEMENT? YES NO FEDERAL STATE COUNTY

7. DESCRIPTION

CONDITION

☐ excellent
☐ good
☐ fair

☒ deteriorated
☐ ruins
☐ unexposed

CHECK ONE

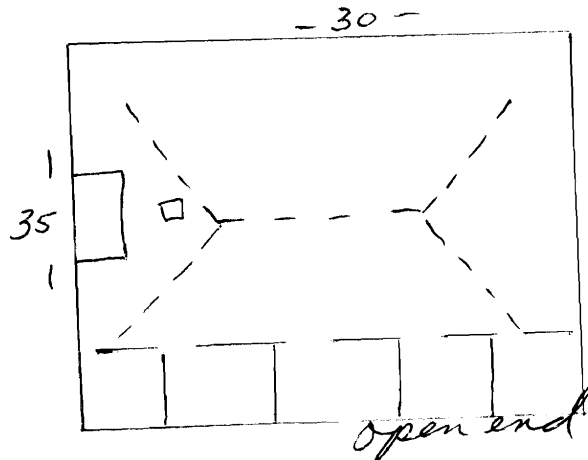
☒ unaltered
☐ altered

CHECK ONE

☒ original site
☐ moved

Date

DESCRIBE THE PRESENT AND ORIGINAL (IF KNOWN) PHYSICAL APPEARANCE



N
W E
S

C. 1900
1 1/2 - 1 - 1
wa
30
1800 SD
50
D
RC

D. SIGNIFICANCE

PERIOD	AREAS OF SIGNIFICANCE - CHECK AND JUSTIFY BELOW			
<input type="checkbox"/> prehistoric	<input type="checkbox"/> archeology-prehistoric	<input type="checkbox"/> community planning	<input type="checkbox"/> landscape architecture	<input type="checkbox"/> religion
<input type="checkbox"/> 1400-1499	<input type="checkbox"/> archeology-historic	<input type="checkbox"/> conservation	<input type="checkbox"/> law	<input type="checkbox"/> science
<input type="checkbox"/> 1500-1599	<input type="checkbox"/> agriculture	<input type="checkbox"/> economics	<input type="checkbox"/> literature	<input type="checkbox"/> sculpture
<input type="checkbox"/> 1600-1699	<input checked="" type="checkbox"/> architecture	<input type="checkbox"/> education	<input type="checkbox"/> military	<input type="checkbox"/> social /
<input type="checkbox"/> 1700-1799	<input type="checkbox"/> art	<input type="checkbox"/> engineering	<input type="checkbox"/> music	<input type="checkbox"/> humanitarian
<input type="checkbox"/> 1800-1899	<input type="checkbox"/> commerce	<input type="checkbox"/> exploration/settlement	<input type="checkbox"/> philosophy	<input type="checkbox"/> theater
<input checked="" type="checkbox"/> 1900 -	<input type="checkbox"/> communications	<input type="checkbox"/> industry	<input type="checkbox"/> politics/government	<input type="checkbox"/> transportation
		<input type="checkbox"/> invention		<input type="checkbox"/> other (specify)

SPECIFIC DATES Approx. 1900

BUILDER/ARCHITECT

STATEMENT OF SIGNIFICANCE (IN ONE PARAGRAPH)

9. MAJOR BIBLIOGRAPHICAL REFERENCES

10. GEOGRAPHICAL DATA

ACREAGE OF PROPERTY _____ QUADRANGLE NAME _____ SCALE _____


LTM REFERENCES


A

ZONE	EASTING	NORTHING

C

ZONE	EASTING	NORTHING

B  **ZONE** **EASTING** **NORTHING**

D 

VERBAL BOUNDARY DESCRIPTION AND JUSTIFICATION

Sec 3, T49, R22

II. FORM PREPARED BY

Mark Thomas

NAME / TITLE Historical Consultant

ORGANIZATION Missouri Valley Regional Planning

1162 S Brunswick Marshall, Missouri 65340

DATE 2/10/

OFFICE OF HISTORIC PRESERVATION / MARSHALL, MO.

1. NAME Sandstone Springhouse #22

HISTORIC AND/OR COMMON #2

2. LOCATION (SEE ATTACHED MAP)

STREET & NUMBER

CITY, TOWN VICINITY OF Shackleton

STATE CODE COUNTY CODE

3. CLASSIFICATION

CATEGORY	OWNERSHIP	STATUS	PRESENT USE
<input type="checkbox"/> district	<input type="checkbox"/> public	<input checked="" type="checkbox"/> occupied	<input checked="" type="checkbox"/> agriculture
<input type="checkbox"/> building(s)	<input checked="" type="checkbox"/> private	<input checked="" type="checkbox"/> unoccupied	<input type="checkbox"/> commercial
<input checked="" type="checkbox"/> structure	<input type="checkbox"/> both	<input type="checkbox"/> work in progress	<input type="checkbox"/> educational
<input type="checkbox"/> site	PUBLIC ACQUISITION	ACCESSIBLE	<input type="checkbox"/> entertainment
<input type="checkbox"/> object	<input type="checkbox"/> in process	<input type="checkbox"/> yes: restricted	<input type="checkbox"/> government
	<input type="checkbox"/> being considered	<input type="checkbox"/> yes: unrestricted	<input type="checkbox"/> industrial
		<input type="checkbox"/> no	<input type="checkbox"/> military
			<input type="checkbox"/> museum
			<input type="checkbox"/> park
			<input type="checkbox"/> private residence
			<input type="checkbox"/> religious
			<input type="checkbox"/> scientific
			<input type="checkbox"/> transportation
			<input type="checkbox"/> other:

4. OWNER OF PROPERTY Jeanette Heinrich Klinge

NAME

STREET & NUMBER

CITY, TOWN VICINITY OF STATE

5. LOCATION OF LEGAL DESCRIPTION

RECORDER OF DEEDS, SALINE CO. COURTHOUSE, MARSHALL, MO.

6. REPRESENTATION IN EXISTING SURVEYS

TITLE DETERMINED ELIGIBLE? YES NO FEDERAL STATE COUNTY

7. DESCRIPTION

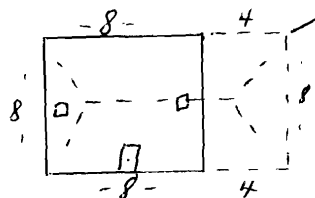
CONDITION	CHECK ONE	CHECK ONE
<input checked="" type="checkbox"/> excellent	<input type="checkbox"/> unaltered	<input checked="" type="checkbox"/> original site
<input type="checkbox"/> good	<input checked="" type="checkbox"/> altered	<input type="checkbox"/> moved
<input type="checkbox"/> fair		Date
<input type="checkbox"/> deteriorated		
<input type="checkbox"/> ruins		
<input type="checkbox"/> unexposed		

DESCRIBE THE PRESENT AND ORIGINAL (IF KNOWN) PHYSICAL APPEARANCE

Sandstone springhouse

Concrete w roof added

Stands near watering hole.
Fine construction, easily accessible



22

9. SIGNIFICANCE

PERIOD	AREAS OF SIGNIFICANCE - CHECK AND JUSTIFY BELOW			
<input type="checkbox"/> prehistoric	<input type="checkbox"/> archeology - prehistoric	<input type="checkbox"/> community planning	<input type="checkbox"/> landscape architecture	<input type="checkbox"/> religion
<input type="checkbox"/> 1400-1499	<input type="checkbox"/> archeology - historic	<input type="checkbox"/> conservation	<input type="checkbox"/> law	<input type="checkbox"/> science
<input type="checkbox"/> 1500-1599	<input checked="" type="checkbox"/> agriculture	<input type="checkbox"/> economics	<input type="checkbox"/> literature	<input type="checkbox"/> sculpture
<input type="checkbox"/> 1600-1699	<input checked="" type="checkbox"/> architecture	<input type="checkbox"/> education	<input type="checkbox"/> military	<input type="checkbox"/> social / humanitarian
<input type="checkbox"/> 1700-1799	<input type="checkbox"/> art	<input type="checkbox"/> engineering	<input type="checkbox"/> music	<input type="checkbox"/> theater
<input checked="" type="checkbox"/> 1800-1899	<input type="checkbox"/> commerce	<input type="checkbox"/> exploration/settlement	<input type="checkbox"/> philosophy	<input type="checkbox"/> transportation
<input type="checkbox"/> 1900 -	<input type="checkbox"/> communications	<input type="checkbox"/> industry	<input type="checkbox"/> politics/government	<input type="checkbox"/> other (specify)
		<input type="checkbox"/> invention		

SPECIFIC DATES 1880's BUILDER/ARCHITECT

STATEMENT OF SIGNIFICANCE (IN ONE PARAGRAPH)

9. MAJOR BIBLIOGRAPHICAL REFERENCES

10. GEOGRAPHICAL DATA

ACREAGE OF PROPERTY _____ QUADRANGLE NAME _____ SCALE _____

UTM REFERENCES

	ZONE	EASTING	NORTHING
A			
B			
C			
D			

VERBAL BOUNDARY DESCRIPTION AND JUSTIFICATION

Sec 9, T50, R22

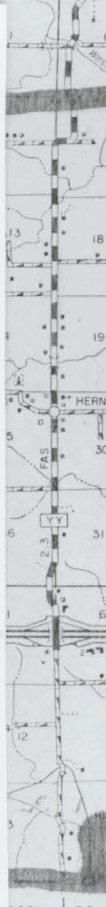
11. FORM PREPARED BY Mark Thomas

NAME / TITLE Historical Consultant

ORGANIZATION Missouri Valley Regional Planning

ADDRESS 1162 S. Brunswick, Marshall, Missouri 65340

DATE 6/84



1. NAME Elmwood Methodist Church #23 - 24

HISTORIC

AND/OR COMMON

2. LOCATION (SEE ATTACHED MAP)

STREET & NUMBER

CITY, TOWN

VICINITY OF

STATE

COOR

COUNTY

COOR

3. CLASSIFICATION

CATEGORY

☐ district

☒ building(s)

☐ structure

☐ site

☐ object

OWNERSHIP

☐ public

☒ private

☐ both

PUBLIC ACQUISITION

☐ in process

☐ being considered

STATUS

☐ completed

☒ unoccupied

☐ work in progress

ACCESSIBLE

☐ year restricted

☐ year unrestricted

☐ no

PRESENT USE

☐ agriculture

☐ commercial

☐ educational

☐ entertainment

☐ government

☐ industrial

☐ military

☐ museum

☐ park

☒ private residence

☐ religious

☐ scientific

☐ transportation

☐ other

4. OWNER OF PROPERTY Edwin Leuhrs

NAME

STREET & NUMBER

CITY, TOWN

VICINITY OF

STATE

5. LOCATION OF LEGAL DESCRIPTION

RECORDER OF DEEDS, SALINE CO. COURTHOUSE, MARSHALL, MO.

6. REPRESENTATION IN EXISTING SURVEYS

TITLE

DETERMINED ELEMENT?

YES

NO

FEDERAL

STATE

COUNTY

7. DESCRIPTION Church

CONDITION

☒ excellent

☐ good

☐ fair

☐ deteriorated

☐ ruins

☐ unexposed

CHECK ONE

☒ unaltered

☐ altered

CHECK ONE

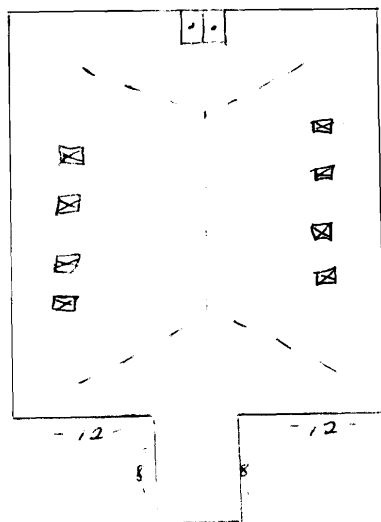
☒ original site

☐ moved

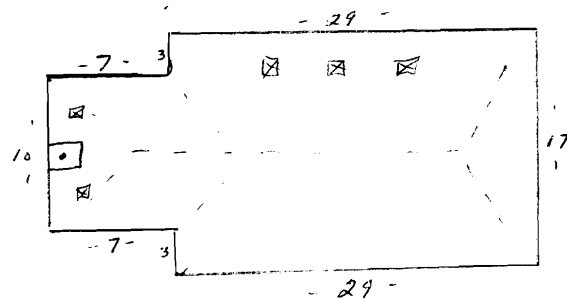
date

DESCRIBE THE PRESENT AND ORIGINAL (IF KNOWN) PHYSICAL APPEARANCE

Church/School site approx. 40 yds. east of Church



Church peak reaches approx. 35 ft. height



deteriorated cond. unaltered, original site

B. SIGNIFICANCE

PERIOD	AREAS OF SIGNIFICANCE - CHECK AND JUSTIFY BELOW			
<input type="checkbox"/> prehistoric	<input type="checkbox"/> archeology-prehistoric	<input type="checkbox"/> community planning	<input type="checkbox"/> landscape architecture	<input checked="" type="checkbox"/> religion
<input type="checkbox"/> 1400-1499	<input type="checkbox"/> archeology-historic	<input type="checkbox"/> conservation	<input type="checkbox"/> law	<input type="checkbox"/> science
<input type="checkbox"/> 1500-1599	<input type="checkbox"/> agriculture	<input type="checkbox"/> economics	<input type="checkbox"/> literature	<input type="checkbox"/> sculpture
<input type="checkbox"/> 1600-1699	<input checked="" type="checkbox"/> architecture	<input type="checkbox"/> education	<input type="checkbox"/> military	<input type="checkbox"/> social /
<input type="checkbox"/> 1700-1799	<input type="checkbox"/> art	<input type="checkbox"/> engineering	<input type="checkbox"/> music	<input type="checkbox"/> humanitarian
<input checked="" type="checkbox"/> 1800-1899	<input type="checkbox"/> commerce	<input type="checkbox"/> exploration/settlement	<input type="checkbox"/> philosophy	<input type="checkbox"/> theater
<input type="checkbox"/> 1900 -	<input type="checkbox"/> communications	<input type="checkbox"/> industry	<input type="checkbox"/> politics/government	<input type="checkbox"/> transportation
		<input type="checkbox"/> invention		<input type="checkbox"/> other (specify)

SPECIFIC DATES Church 1874 BUILDER/ARCHITECT V. Jones Contractor

STATEMENT OF SIGNIFICANCE (IN ONE PARAGRAPH)

9. MAJOR BIBLIOGRAPHICAL REFERENCES

10. GEOGRAPHICAL DATA

ACREAGE OF PROPERTY _____ QUADRANGLE NAME _____ SCALE _____

UTM REFERENCES

A

--	--	--	--	--	--	--	--	--	--

ZONE EASTING NORTHING

B

--	--	--	--	--	--	--	--	--	--

ZONE EASTING NORTHING

C

--	--	--	--	--	--	--	--	--	--

D

--	--	--	--	--	--	--	--	--	--

VERBAL BOUNDARY DESCRIPTION AND JUSTIFICATION

Sec 3, T49, R23

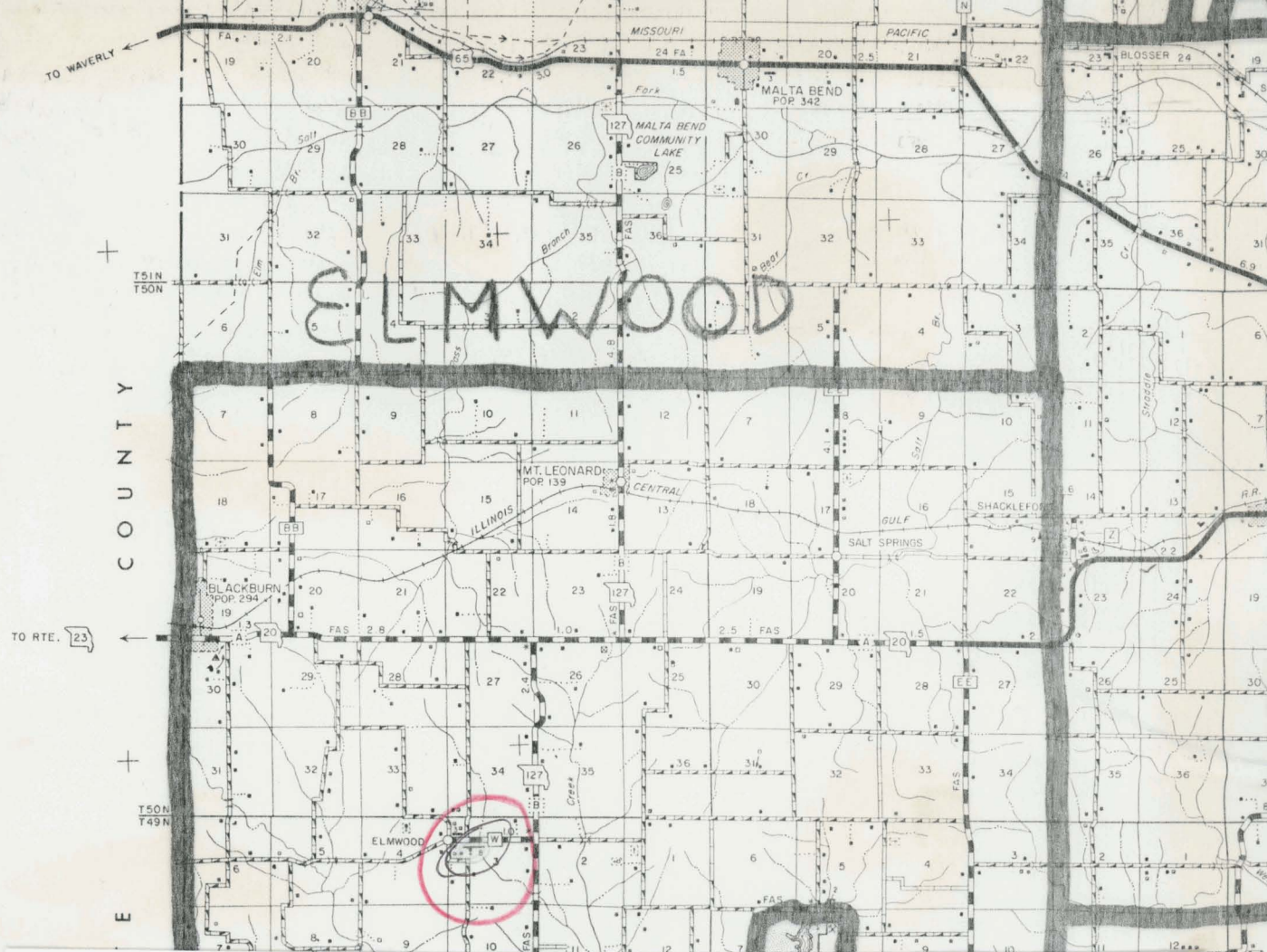
11. FORM PREPARED BY

NAME / TITLE Mark Thomas

ORGANIZATION Historical Consultant

Missouri Valley Regional Planning

1162 S. Brunswick Marshall Missouri 65340



SA
PO





1. NAME Abandoned Church #25

HISTORIC

AND/OR COMMON

2. LOCATION (SEE ATTACHED MAP)

STREET & NUMBER

CITY, TOWN

VICINITY OF

STATE

COUNTY

COUNTY

COUNTY

3. CLASSIFICATION

CATEGORY

OWNERSHIP

STATUS

PRESENT USE

___ district

___ public

___ destroyed

___ agriculture

___ building(s)

___ private

___ unchanged

___ commercial

___ structure

___ both

___ work in progress

___ educational

___ site

PUBLIC ACQUISITION

ACQUISITION

___ entertainment

___ object

___ in process

___ year restricted

___ government

___ being considered

___ not restricted

___ industrial

___ military

4. OWNER OF PROPERTY Bredehoeft Farms, Inc.

NAME

STREET & NUMBER

CITY, TOWN

VICINITY OF

STATE

5. LOCATION OF LEGAL DESCRIPTION

RECORDER OF DEEDS, SALINE CO. COURTHOUSE, MARSHALL, MO.

6. REPRESENTATION IN EXISTING SURVEYS

TITLE

DETERMINED ELEMENTS? YES NO

FEDERAL STATE COUNTY

7. DESCRIPTION

CONDITION

CHECK ONE

CHECK ONE

___ excellent

___ deteriorated

___ unaltered

___ original site

___ good

___ ruins

___ altered

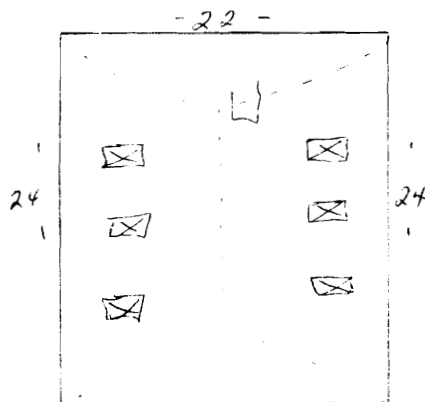
___ moved

date

___ fair

___ unexposed

DESCRIBE THE PRESENT AND ORIGINAL (IF KNOWN) PHYSICAL APPEARANCE

Agricultural equip.
stored inside


Church at one time must have held commanding view to south, since it sits up from road and looks out over a vast agrarian plain.

8. SIGNIFICANCE

PERIOD	AREAS OF SIGNIFICANCE - CHECK AND JUSTIFY BELOW			
<input type="checkbox"/> prehistoric	<input type="checkbox"/> archeology-prehistoric	<input type="checkbox"/> community planning	<input type="checkbox"/> landscape architecture	<input checked="" type="checkbox"/> religion
<input type="checkbox"/> 1400-1499	<input type="checkbox"/> archeology-historic	<input type="checkbox"/> conservation	<input type="checkbox"/> law	<input type="checkbox"/> science
<input type="checkbox"/> 1500-1599	<input type="checkbox"/> agriculture	<input type="checkbox"/> economics	<input type="checkbox"/> literature	<input type="checkbox"/> sculpture
<input type="checkbox"/> 1600-1699	<input checked="" type="checkbox"/> architecture	<input type="checkbox"/> education	<input type="checkbox"/> military	<input type="checkbox"/> social /
<input type="checkbox"/> 1700-1799	<input type="checkbox"/> art	<input type="checkbox"/> engineering	<input type="checkbox"/> music	<input type="checkbox"/> humanitarian
<input checked="" type="checkbox"/> 1800-1899	<input type="checkbox"/> commerce	<input type="checkbox"/> exploration/settlement	<input type="checkbox"/> philosophy	<input type="checkbox"/> theater
<input type="checkbox"/> 1900 -	<input type="checkbox"/> communications	<input type="checkbox"/> industry	<input type="checkbox"/> politics/government	<input type="checkbox"/> transportation
		<input type="checkbox"/> invention		<input type="checkbox"/> other (specify)

SPECIFIC DATES 1870 - 1890 BUILDER/ARCHITECT

STATEMENT OF SIGNIFICANCE (IN ONE PARAGRAPH)

9. MAJOR BIBLIOGRAPHICAL REFERENCES

10. GEOGRAPHICAL DATA

INCREASE OF PROPERTY	QUADRANGLE NAME	SCALE
UTM REFERENCES		
A	<div> <div>ZONE</div> <div>EASTING</div> <div>NORTHING</div> </div>	B
C	<div> <div>ZONE</div> <div>EASTING</div> <div>NORTHING</div> </div>	D

VERBAL BOUNDARY DESCRIPTION AND JUSTIFICATION

Sec 9, T49, R23

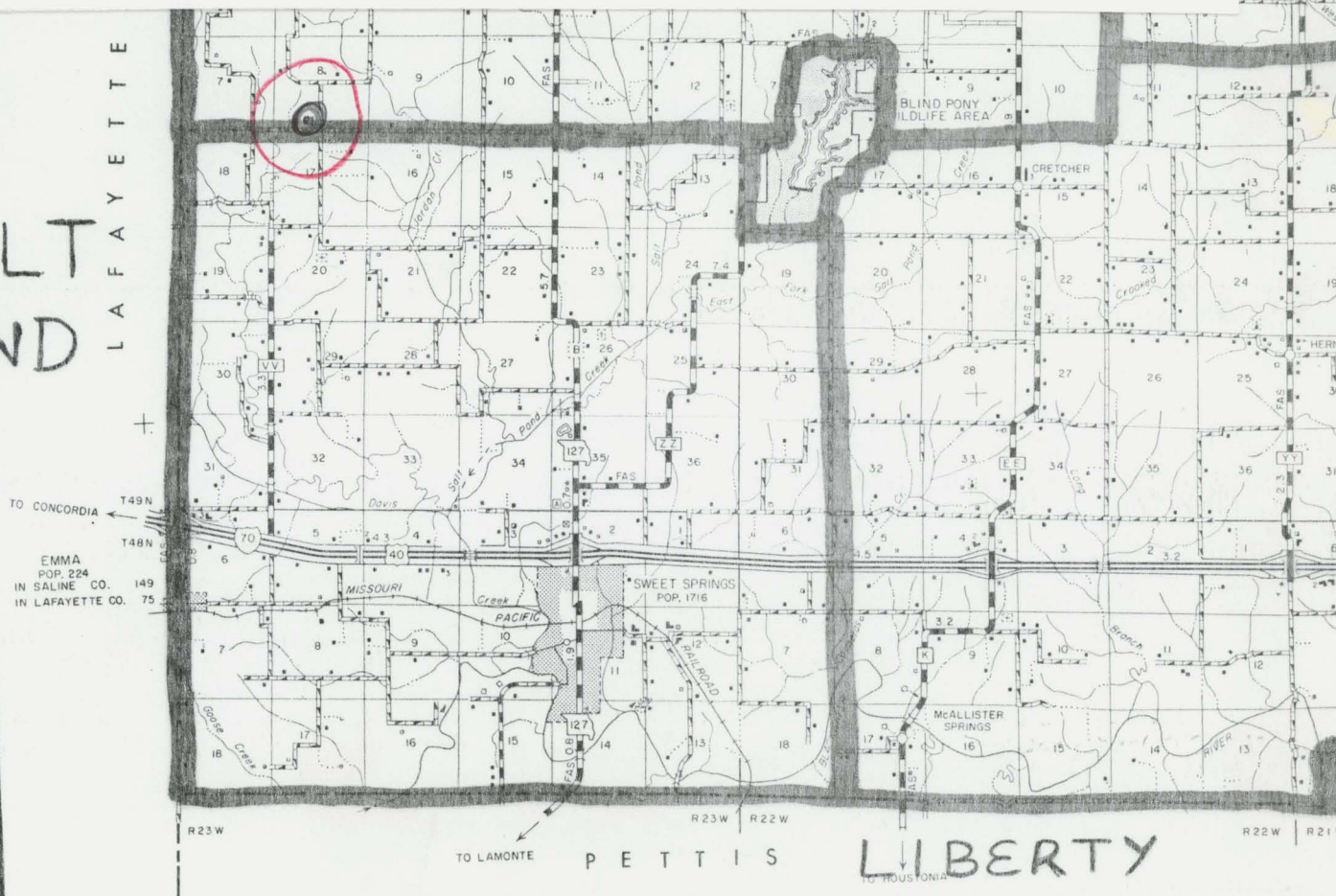
FORM PREPARED BY	Mark Thomas
NAME / TITLE	Historical Consultant
ORGANIZATION	Missouri Valley Regional Planning

LM-
OOD



SALT
POND

L A F A Y E T T E



1. NAME Abandoned Church #26

HISTORIC

AND/OR COMMON

entire

2. LOCATION (SEE ATTACHED MAP)

STREET & NUMBER

CITY, TOWN

VICINITY OF

STATE

CODE

COUNTY

CODE

3. CLASSIFICATION

CATEGORY

☐ district

☐ building(s)

☒ structure

☐ site

☐ object

OWNERSHIP

☐ public

☒ private

☐ both

PUBLIC ACQUISITION

☐ in process

☐ being considered

STATUS

☐ occupied

☒ unoccupied

☐ part in progress

ACQUISIBLE

☐ not restricted

☐ not unrestricted

☐ no

PRESENT USE

☐ agriculture

☐ commercial

☐ educational

☐ entertainment

☐ government

☐ industrial

☐ military

☐ museum

☐ park

☐ private road

☐ religious

☐ scientific

☐ transportation

☐ other

4. OWNER OF PROPERTY

NAME

STREET & NUMBER

CITY, TOWN

VICINITY OF

STATE

5. LOCATION OF LEGAL DESCRIPTION

RECORDER OF DEEDS, SALINE CO. COURTHOUSE, MARSHALL, MO.

6. REPRESENTATION IN EXISTING SURVEYS

TITLE

DETERMINED ELEMENT

YES

NO

FEDERAL

STATE

COUNTY

7. DESCRIPTION

CONDITION

☐ excellent

☐ good

☐ fair

☒ deteriorated

☐ ruins

☐ unexposed

CHECK ONE

☒ unaltered

☐ altered

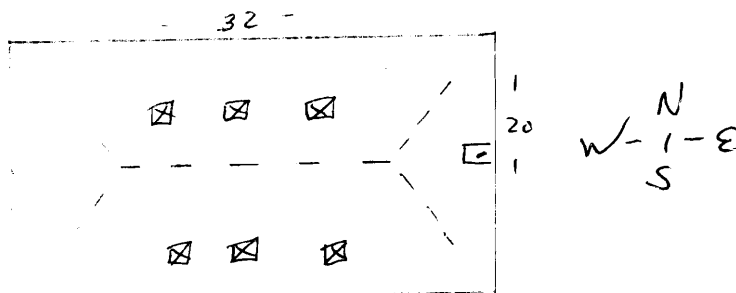
CHECK ONE

☒ original site

☐ moved

date

DESCRIBE THE PRESENT AND ORIGINAL (IF KNOWN) PHYSICAL APPEARANCE



Cemetery to west and north. Pews, lecturn, a few chairs inside -- all modern construction.

PERIOD	AREAS OF SIGNIFICANCE - CHECK AND JUSTIFY BELOW			
____ prehistoric	____ archaeology-prehistoric	____ community planning	____ landscape architecture	<input checked="" type="checkbox"/> religion
____ 1400-1499	____ archaeology-historic	____ conservation	____ law	____ science
____ 1500-1599	____ agriculture	____ economics	____ literature	____ sculpture
____ 1600-1699	<input checked="" type="checkbox"/> architecture	____ education	____ military	____ social /
____ 1700-1799	____ art	____ engineering	____ music	humanitarian
____ 1800-1899	____ commerce	____ exploration/settlement	____ philosophy	____ theater
<input checked="" type="checkbox"/> 1900 -	____ communications	____ industry	____ politics/government	____ transportation
		____ invention		____ other (specify)

STATEMENT OF SIGNIFICANCE (IN ONE PARAGRAPH)

O. GEOGRAPHICAL DATA

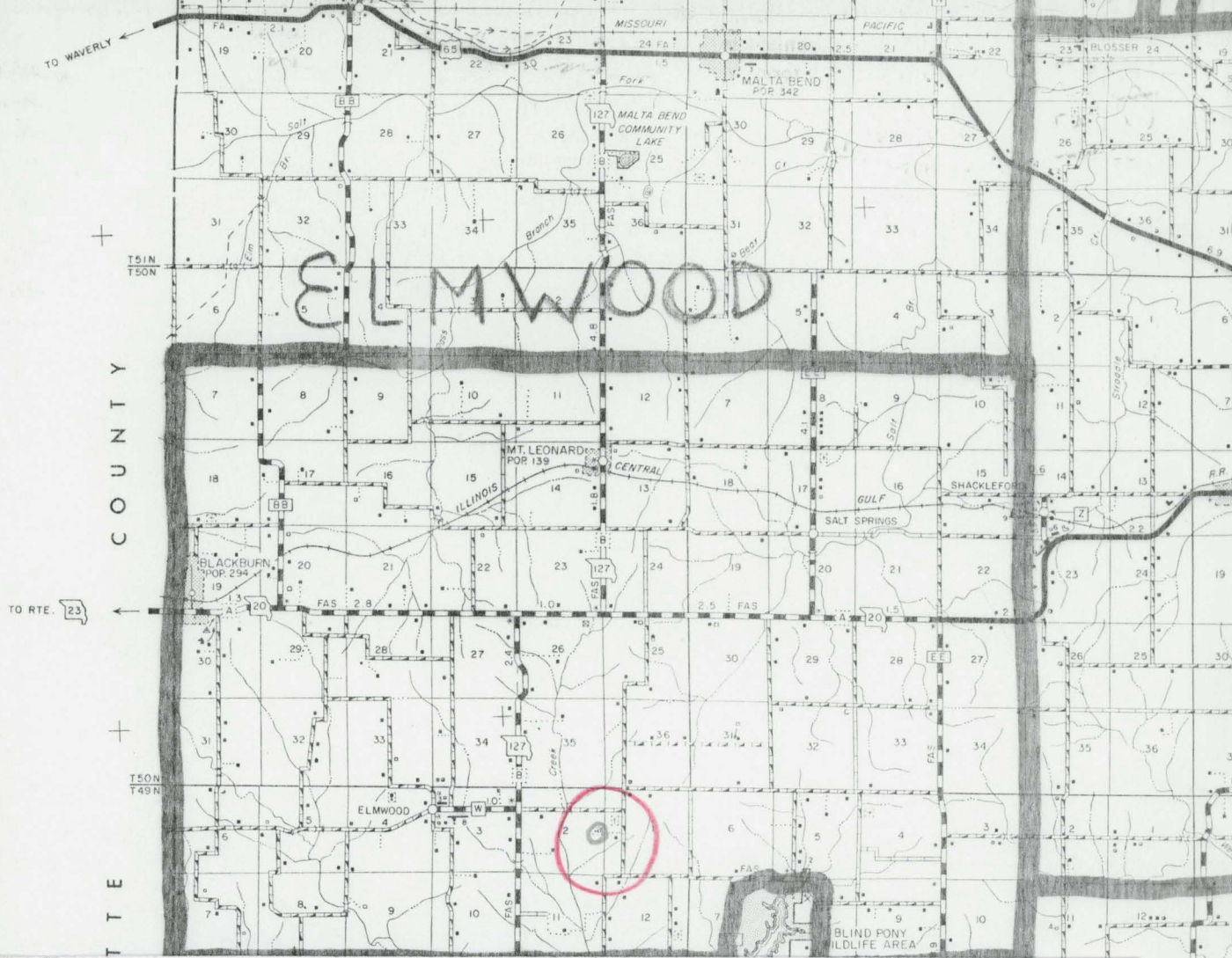
UTM REFERENCES

[illegible]

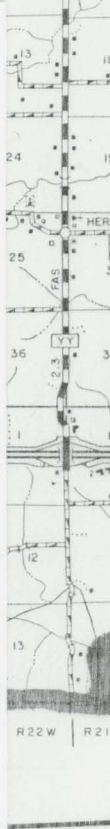
D | | | | |

Sec 2, T49, R23

ORGANIZATION Missouri Valley Regional Planning



SA
PO



INDEX: GRAND PASS TOWNSHIP

1. Humphrey's tenant house
2. Malter farm
3. Hamilton cabin
4. Gorman farmhouse
5. Lewis tavern
6. O'Gear house
7. Kosy Grove - McRoberts
8. Robinson farm
9. Baltimore Thomas house
10. Robertson farm
11. Kunze - Florence home
12. Burns house
13. Jungerman farm
14. Ernst farm
15. McRoberts barn
16. Summers barn
17. Roehrs barn
18. Franklin farm
19. Reker farm
20. Grand Pass School

NAME

STORIC Humphrey's Tenant House #1

OR COMMON

LOCATION SEE ATTACHED MAP

REET & NUMBER

Hwy. BB

Y, TOWN

VICINITY OF Grand Pass

ATE

CODE

COUNTY

CODE

CLASSIFICATION

S32 T51N R23W SE NE SE

TEGORY	OWNERSHIP	STATUS	PRESENT USE
district	public	occupied	agriculture
building(s)	private	unoccupied	commercial
structure	both	work in progress	educational
site	PUBLIC ACQUISITION	ACCESSIBLE	entertainment
object	in process	yes: restricted	government
	being considered	yes: unrestricted	industrial
		no	military
			others

OWNER OF PROPERTY

ME Humphreys Farms, Inc. (Roy Humphreys)

REET & NUMBER RR

Y, TOWN

Grand Pass

VICINITY OF

STATE

MO

LOCATION OF LEGAL DESCRIPTION

RECORDER OF DEEDS, SALINE COUNTY COURTHOUSE, MARSHALL, MO

REPRESENTATION IN EXISTING SURVEYS

FILE DETERMINED ELEGIBLE? YES NO FEDERAL STATE COUNTY LOC

DESCRIPTION


CONDITION	CHECK ONE	CHECK ONE
excellent	X undisturbed	X original site
good	altered	moved
fair	undisturbed	date

DESCRIBE THE PRESENT AND ORIGINAL (IF KNOWN) PHYSICAL APPEARANCE

Wooden building raised on blocks; no foundation exists. Only 1 room; no fireplaces nor electricity nor running water. Original roof covered with strips of tin. Window glass still intact, only covered.

Distern

30
1930
05
7
Wm
21
20
68
54
RC



ce/br

ca. 16'

ca. 23' 3"

PERIOD

☐ prehistoric
☐ 1400-1499
☐ 1500-1599
☐ 1600-1699
☐ 1700-1799
☐ 1800-1899
☒ 1900-

BUILDER/ARCHITECT Humphreys family

STATEMENT OF SIGNIFICANCE (IN ONE PARAGRAPH)

Agriculture is by far the mainstay of the people of Saline County. Because of this, many people experienced hardships during the Great Depression while others, also farmers, kept their property and tried to regain their own economic security. From this development a symbiotic relationship arose between tenant workers and land owners. The Humphrey family was lucky enough to retain their holdings through this period of crisis and tried to enhance their business by having tenants. The relationship between the two is evident in this building and its relation to the large main house. The tenant was supplied with a place to live, a food allotment and sometimes cash. This house reflects this by being not only an indicator of status but of hard times. It also shows this because it is placed about 1/4 mile from the main house.

3. MAJOR BIBLIOGRAPHICAL REFERENCES


Interview with Roy Humphreys, June, 1984.


Standard Atlas of Saline County, Missouri. Chicago: Geo. A. Ogle & Co., 1916.

10. GEOGRAPHICAL DATA

ACREAGE OF PROPERTY _____ QUADRANGLE NAME _____ SCALE _____

UTM REFERENCES

A 
ZONE EASTING NORTHING

2. 

c |

0 1 2 3 4 5 6 7 8 9 10 11 12 13 14 15 16 17 18 19 20 21 22 23 24 25 26 27 28 29 30 31 32 33 34 35 36 37 38 39 40 41 42 43 44 45 46 47 48 49 50 51 52 53 54 55 56 57 58 59 60 61 62 63 64 65 66 67 68 69 70 71 72 73 74 75 76 77 78 79 80 81 82 83 84 85 86 87 88 89 90 91 92 93 94 95 96 97 98 99

VERBAL BOUNDARY DESCRIPTION AND JUSTIFICATION

T51N-R23W, Sec. 32 SE, NE, SE

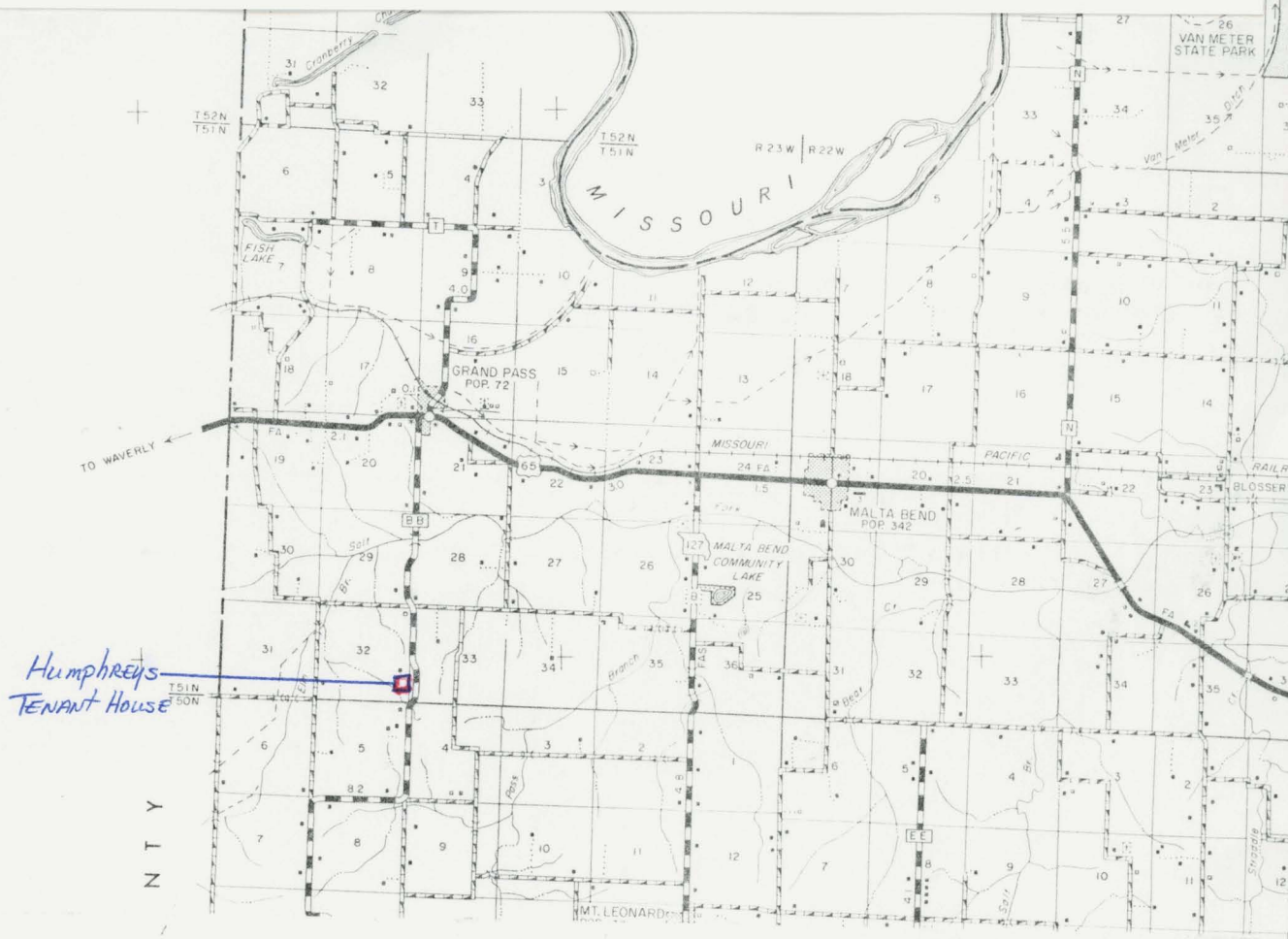
II. FORM PREPARED BY

NAME / TITLE Diane Everman, Historical Consultant

ORGANIZATION Missouri Valley Regional Planning Commission

ADDRESS 1162 S. Brunswick, Marshall, MO 65340

LIFE



NAME _____

HISTORIC Malter Farm #2

DO/OR COMMON _____

LOCATION SEE ATTACHED MAP

SHEET & NUMBER SR 127

CITY, TOWN _____ VICINITY OF Malta Bend

STATE CODE _____ COUNTY CODE _____

CLASSIFICATION S IN 2340 NE NE SE

CATEGORY	OWNERSHIP	STATUS	PRESENT USE
district	public	<input checked="" type="checkbox"/> occupied	<input checked="" type="checkbox"/> agriculture
building(s)	<input checked="" type="checkbox"/> private	unoccupied	commercial
structure	both	work in progress	educational
site	PUBLIC ACQUISITION	ACCESSIBLE	entertainment
object	in process	yes: restricted	government
	being considered	<input checked="" type="checkbox"/> yes: unrestricted	industrial
		no	military
			others: _____

OWNER OF PROPERTY

NAME Raymond E. Malter

SHEET & NUMBER RR

CITY, TOWN Malta Bend VICINITY OF _____ STATE MO

LOCATION OF LEGAL DESCRIPTION

RECORDER OF DEEDS, SALINE COUNTY COURTHOUSE, MARSHALL, MO

REPRESENTATION IN EXISTING SURVEYS

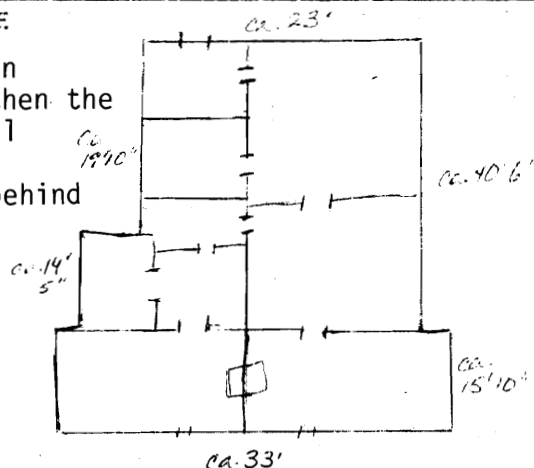
FILE _____ DETERMINED ELIGIBLE? YES NO FEDERAL STATE COUNTY LOC _____

DESCRIPTION

CONDITION	CHECK ONE	CHECK ONE
excellent	unaltered	<input checked="" type="checkbox"/> original site
<input checked="" type="checkbox"/> good	<input checked="" type="checkbox"/> altered	moved date _____
fair	unexplored	

DESCRIBE THE PRESENT AND ORIGINAL (IF KNOWN) PHYSICAL APPEARANCE.

Originally a saddlebag house. Several additions have been made over the years. The kitchen ell being added first then the bath, bedroom, and enclosure of the porches. The original section of the house has a brick foundation whereas the additions rest upon cement. There is a small structure behind the house, ca. 8' which appears to have been a detached kitchen. In more recent times called "the maid's quarters." It too has a fireplace and also has an attached cellar. This building measures ca. 2'x15'.



1004

1820 12
1-1-1
404
21
64
63
30 65
ST 01
1820

PERIOD	AREAS OF SIGNIFICANCE - CHECK AND JUSTIFY BELOW			
<input type="checkbox"/> prehistoric	<input type="checkbox"/> archaeology-prehistoric	<input type="checkbox"/> community planning	<input type="checkbox"/> landscape architecture	<input type="checkbox"/> religion
<input type="checkbox"/> 1400-1499	<input type="checkbox"/> archaeology-historic	<input type="checkbox"/> conservation	<input type="checkbox"/> law	<input type="checkbox"/> science
<input type="checkbox"/> 1500-1599	<input type="checkbox"/> agriculture	<input type="checkbox"/> economics	<input type="checkbox"/> literature	<input type="checkbox"/> sculpture
<input type="checkbox"/> 1600-1699	<input checked="" type="checkbox"/> architecture	<input type="checkbox"/> education	<input type="checkbox"/> military	<input type="checkbox"/> social /
<input type="checkbox"/> 1700-1799	<input type="checkbox"/> art	<input type="checkbox"/> engineering	<input type="checkbox"/> music	<input type="checkbox"/> humanitarian
<input checked="" type="checkbox"/> 1800-1899	<input type="checkbox"/> commerce	<input type="checkbox"/> exploration/settlement	<input type="checkbox"/> philosophy	<input type="checkbox"/> theater
<input type="checkbox"/> 1900-	<input type="checkbox"/> communications	<input type="checkbox"/> industry	<input type="checkbox"/> politics/government	<input type="checkbox"/> transportation
		<input type="checkbox"/> invention		<input type="checkbox"/> other (specify)

SPECIFIC DATES ca. 1880

BUILDER/ARCHITECT Unknown

STATEMENT OF SIGNIFICANCE (IN ONE PARAGRAPH)

The Malter house is one of the very few examples of a saddlebag house in this part of the county. It also reflects the passage of time, the growth of family and their income and their desire to modernize by its multiple additions. The appearance of the extant summer kitchen behind the structure is also unusual.

9. MAJOR BIBLIOGRAPHICAL REFERENCES

Interview with Josephine Malter

10. GEOGRAPHICAL DATA

ACREAGE OF PROPERTY _____ QUADRANGLE NAME _____ SCALE _____

UTM REFERENCES

A	<input type="text"/>	<input type="text"/>	<input type="text"/>
	ZONE	EASTING	NORTHING

B	<input type="text"/>	<input type="text"/>	<input type="text"/>
	ZONE	EASTING	NORTHING

VERBAL BOUNDARY DESCRIPTION AND JUSTIFICATION

T51N-R23W, Sec. 26 NE,NE,SE

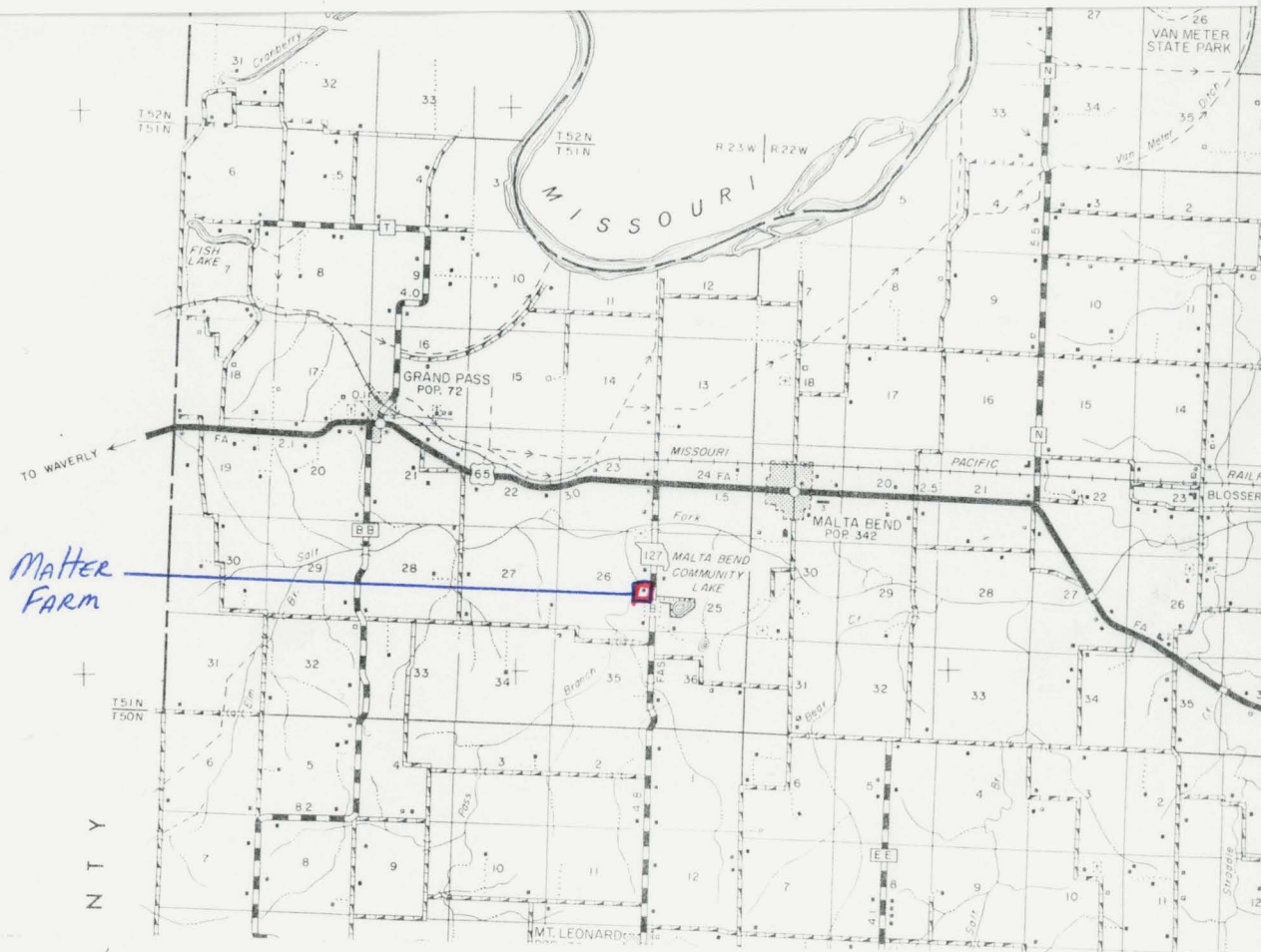
11. FORM PREPARED BY

NAME / TITLE Diane Everman, Historical Consultant

ORGANIZATION Missouri Valley Regional Planning Commission

ADDRESS 1162 S. Brunswick, Marshall, MO 65340

DATE



NAME

STORIC Hamilton Cabin

#3

OR COMMON

LOCATION SEE ATTACHED MAP

REET & NUMBER Hwy N

TY, TOWN

VICINITY OF Marshall

ATE

COOR

COUNTY

COOR

CLASSIFICATION S22 T52 R22W

SW SW SW

TEGORY	OWNERSHIP	STATUS	PRESENT USE
district	public	occupied	X agriculture
X building(s)	X private	X unoccupied	commercial
structure	both	work in progress	educational
site	PUBLIC ACQUISITION	ACCESSIBLE	entertainment
object	in process	yes: restricted	government
	being considered	X yes: unrestricted	industrial
		no	military
			other

OWNER OF PROPERTY

ME Henry W. Hamilton

REET & NUMBER 537 Eastwood

Y, TOWN Marshall,

VICINITY OF

STATE

MO

LOCATION OF LEGAL DESCRIPTION

RECORDER OF DEEDS, SALINE COUNTY COURTHOUSE, MARSHALL, MO

REPRESENTATION IN EXISTING SURVEYS

FILE DETERMINED ELIGIBLE? YES NO FEDERAL STATE COUNTY LO

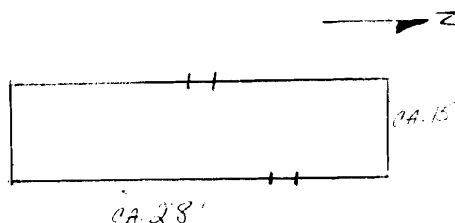
DESCRIPTION

CONDITION	CHECK ONE	CHECK ONE
excellent	X unaltered	X original site
X good	altered	moved
fair	unexplored	date

SCRIBE THE PRESENT AND ORIGINAL (IF KNOWN) PHYSICAL APPEARANCE

This one room wooden structure has 2 doorways and 6 windows. There is no chimney. Composition shingles cover the roof.

DIF
C. 1940
15
1
Wm
21
GB
63
RC



AREAS OF SIGNIFICANCE - CHECK AND JUSTIFY - BELOW

<input type="checkbox"/> prehistoric	<input type="checkbox"/> archaeology - prehistoric	<input type="checkbox"/> community planning	<input type="checkbox"/> landscape architecture	<input type="checkbox"/> religion
<input type="checkbox"/> 1400-1499	<input type="checkbox"/> archaeology - historic	<input type="checkbox"/> conservation	<input type="checkbox"/> law	<input type="checkbox"/> science
<input type="checkbox"/> 1500-1599	<input type="checkbox"/> agriculture	<input type="checkbox"/> economics	<input type="checkbox"/> literature	<input type="checkbox"/> sculpture
<input type="checkbox"/> 1600-1699	<input checked="" type="checkbox"/> architecture	<input type="checkbox"/> education	<input type="checkbox"/> military	<input type="checkbox"/> social /
<input type="checkbox"/> 1700-1799	<input type="checkbox"/> art	<input type="checkbox"/> engineering	<input type="checkbox"/> music	<input type="checkbox"/> humanitarian
<input type="checkbox"/> 1800-1899	<input type="checkbox"/> commerce	<input type="checkbox"/> exploration/settlement	<input type="checkbox"/> philosophy	<input type="checkbox"/> theater
<input checked="" type="checkbox"/> 1900 -	<input type="checkbox"/> communications	<input type="checkbox"/> industry	<input type="checkbox"/> politics/government	<input type="checkbox"/> transportation
		<input type="checkbox"/> invention		<input type="checkbox"/> other (specify)

Pacific Dates ca. 1940

BUILDER/ARCHITECT

STATEMENT OF SIGNIFICANCE (IN ONE PARAGRAPH)

This one room structure was constructed as simple quarters for seasonal agricultural workers, primarily family members. The family's residence is Marshall but a large part of their land holding is in this vicinity, therefore, this building served their needs during the planting and harvesting seasons. The building was the place for meal preparation, temporary escape from the elements, and temporary relaxation. There was and is no manner of heating the building--a further indication of its seasonal use. It has, however, been wired for electricity and equipped for use of gas.

3. MAJOR BIBLIOGRAPHICAL REFERENCES

10. GEOGRAPHICAL DATA

ACREAGE OF PROPERTY _____ QUADRANGLE NAME _____ SCALE _____

UTM REFERENCES

A

ZONE	EASTING	NORTHING

C

ZONE	EASTING	NORTHING

D

ZONE	EASTING	NORTHING
1	1	1
2	2	2
3	3	3
4	4	4
5	5	5
6	6	6
7	7	7
8	8	8
9	9	9
10	10	10
11	11	11
12	12	12
13	13	13
14	14	14
15	15	15
16	16	16
17	17	17
18	18	18
19	19	19
20	20	20
21	21	21
22	22	22
23	23	23
24	24	24
25	25	25
26	26	26
27	27	27
28	28	28
29	29	29
30	30	30
31	31	31
32	32	32
33	33	33
34	34	34
35	35	35
36	36	36
37	37	37
38	38	38
39	39	39
40	40	40
41	41	41
42	42	42
43	43	43
44	44	44
45	45	45
46	46	46
47	47	47
48	48	48
49	49	49
50	50	50
51	51	51
52	52	52
53	53	53
54	54	54
55	55	55
56	56	56
57	57	57
58	58	58
59	59	59
60	60	60
61	61	61
62	62	62
63	63	63
64	64	64
65	65	65
66	66	66
67	67	67
68	68	68
69	69	69
70	70	70
71	71	71
72	72	72
73	73	73
74	74	74
75	75	75
76	76	76
77	77	77
78	78	78
79	79	79
80	80	80
81	81	81
82	82	82
83	83	83
84	84	84
85	85	85
86	86	86
87	87	87
88	88	88
89	89	89
90	90	90
91	91	91
92	92	92
93	93	93
94	94	94
95	95	95
96	96	96
97	97	97
98	98	98
99	99	99
100	100	100


VERBAL BOUNDARY DESCRIPTION AND JUSTIFICATION

T52N-R22W Sec. 22 SW,SW,SW

II. FORM PREPARED BY

NAME / TITLE	Diane Everman, Historical Consultant
ORGANIZATION	Missouri Valley Regional Planning Commission
ADDRESS	1162 S. Brunswick, Marshall, MO 65340

CASE



NAME

STORIC Gorman Farmhouse #4
 OR COMMON

LOCATION SEE ATTACHED MAP

HEET & NUMBER Hwy. T
 Y, TOWN VICINITY OF Grand Pass
 ATE 5000 COUNTY CODE

CLASSIFICATION 9 TOWN 33W N4 30 S40

TEGORY	OWNERSHIP	STATUS	PRESENT USE
district	public	<input checked="" type="checkbox"/> occupied	agriculture
<input checked="" type="checkbox"/> building(s)	<input checked="" type="checkbox"/> private	unoccupied	commercial
structure	both	work in progress	educational
site	PUBLIC ACQUISITION	ACCESSIBLE	entertainment
object	in process	yes: restricted	government
	being considered	yes: unrestricted	industrial
		no	military
			others

OWNER OF PROPERTY

ME Gorman Farms
 REET & NUMBER RR
 Y, TOWN Grand Pass VICINITY OF STATE MO

LOCATION OF LEGAL DESCRIPTION

RECORDER OF DEEDS, SALINE COUNTY COURTHOUSE, MARSHALL, MO

REPRESENTATION IN EXISTING SURVEYS

FILE DETERMINED ELIGIBLE? YES NO FEDERAL STATE COUNTY LOC

DESCRIPTION

CONDITION	CHECK ONE	CHECK ONE
excellent	unaltered	<input checked="" type="checkbox"/> original site
<input checked="" type="checkbox"/> good	<input checked="" type="checkbox"/> altered	moved
fair	unexposed	date

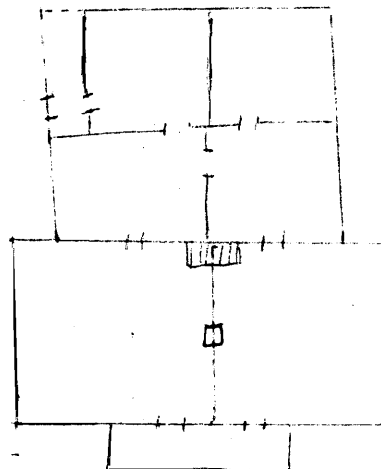
DESCRIBE THE PRESENT AND ORIGINAL (IF KNOWN) PHYSICAL APPEARANCE

Both have had shingles covered with metal sheets. Siding is attached to clapboard on exterior.

The house was originally the one story 4 room structure on the east. The "I" house section was added later.

09 C 1880, 1908

2-1
 2-2
 2-3
 C 1880-1908
 2-4
 2-5
 2-6
 2-7
 2-8



PERIOD	AREAS OF SIGNIFICANCE - CHECK AND JUSTIFY BELOW			
<input type="checkbox"/> prehistoric	<input type="checkbox"/> archaeology-prehistoric	<input type="checkbox"/> community planning	<input type="checkbox"/> landscape architecture	<input type="checkbox"/> religion
<input type="checkbox"/> 1400-1499	<input type="checkbox"/> archaeology-historic	<input type="checkbox"/> conservation	<input type="checkbox"/> law	<input type="checkbox"/> science
<input type="checkbox"/> 1500-1599	<input type="checkbox"/> agriculture	<input type="checkbox"/> economics	<input type="checkbox"/> literature	<input type="checkbox"/> sculpture
<input type="checkbox"/> 1600-1699	<input checked="" type="checkbox"/> architecture	<input type="checkbox"/> education	<input type="checkbox"/> military	<input type="checkbox"/> social /
<input type="checkbox"/> 1700-1799	<input type="checkbox"/> art	<input type="checkbox"/> engineering	<input type="checkbox"/> music	<input type="checkbox"/> humanitarian
<input checked="" type="checkbox"/> 1800-1899	<input type="checkbox"/> commerce	<input type="checkbox"/> exploration/settlement	<input type="checkbox"/> philosophy	<input type="checkbox"/> theater
<input checked="" type="checkbox"/> 1900-	<input type="checkbox"/> communications	<input type="checkbox"/> industry	<input type="checkbox"/> politics/government	<input type="checkbox"/> transportation
		<input type="checkbox"/> invention		<input type="checkbox"/> other (specify)

SPECIFIC DATES ca. 1880; 1908 BUILDER/ARCHITECT Unknown

STATEMENT OF SIGNIFICANCE (IN ONE PARAGRAPH)

One of the latest examples of the most typical house types in Saline County, the "I" house, the Gorman house was not built until 1908. This is contrary to the regular practice here and elsewhere in the region. Usually the additions were built on to the "I" house. Here the original house was "updated" and brought into the common appearance of the rest of the region -- an "I" house with an ell.

The construction of the road (Rt. T) which runs to the west of the house, appears to have influenced the owners of the house because they changed the entire orientation of the house by adding the "I" so it would face the newly constructed roadway.

9. MAJOR BIBLIOGRAPHICAL REFERENCES

Interview with Mrs. Gorman, June, 1984.

Standard Atlas of Saline County, Missouri. Chicago: Geo. A. Ogle & Co., 1916.

10. GEOGRAPHICAL DATA

ACREAGE OF PROPERTY QUADRANGLE NAME SCALE

UTM REFERENCES

A	ZONE	EASTING	NORTHING
C	ZONE	EASTING	NORTHING

B	ZONE	EASTING	NORTHING
D	ZONE	EASTING	NORTHING

VERBAL BOUNDARY DESCRIPTION AND JUSTIFICATION

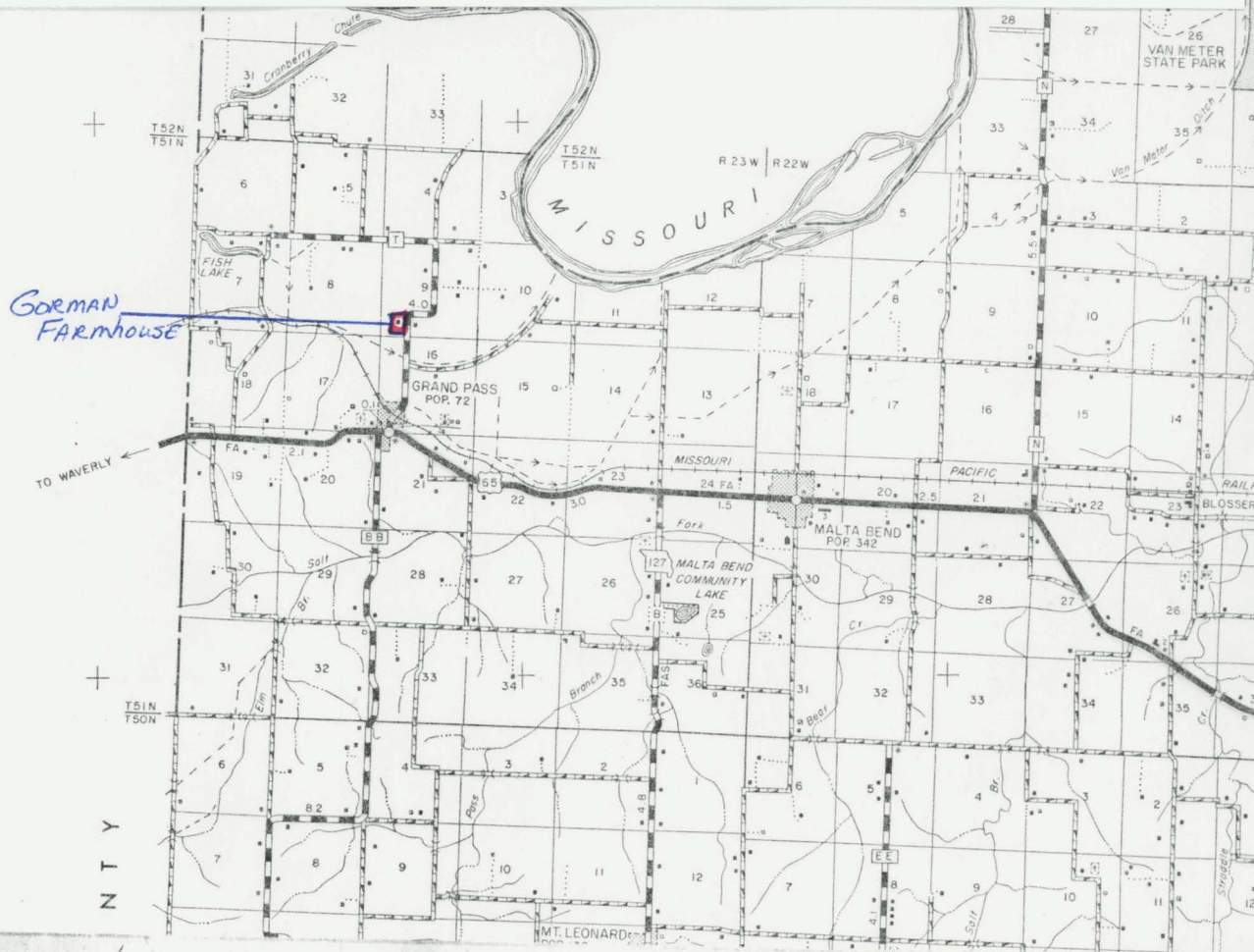
T51N-R23W, Sec. 9 NE,SW,SW

11. FORM PREPARED BY

NAME / TITLE Diane Everman, Historical Consultant

ORGANIZATION Missouri Valley Regional Planning Commission

ADDRESS 1162 S. Brunswick, Marshall, MO 65340 DATE



NAME

STORIC Lewis Tavern #5

OR COMMON

LOCATION SEE ATTACHED MAP

REET & NUMBER U.S. 65

Y, TOWN

VICINITY OF Grand Pass

ATE

COUNTY

COUNTY

CODE

CLASSIFICATION S21 T51N R23W NE SE NE

TEGORY	OWNERSHIP	STATUS	PRESENT USE
district	<input checked="" type="checkbox"/> public	<input type="checkbox"/> occupied	<input checked="" type="checkbox"/> agriculture
<input checked="" type="checkbox"/> building(s)	<input type="checkbox"/> private	<input checked="" type="checkbox"/> unoccupied	<input type="checkbox"/> commercial
structure	<input type="checkbox"/> both	<input type="checkbox"/> work in progress	<input type="checkbox"/> educational
site	PUBLIC ACQUISITION	ACCESSIBLE	<input type="checkbox"/> entertainment
object	<input type="checkbox"/> in process	<input type="checkbox"/> yes: restricted	<input type="checkbox"/> government
	<input type="checkbox"/> being considered	<input checked="" type="checkbox"/> yes: unrestricted	<input type="checkbox"/> industrial
		<input type="checkbox"/> no	<input type="checkbox"/> military
			<input type="checkbox"/> museum
			<input type="checkbox"/> park
			<input type="checkbox"/> private residence
			<input type="checkbox"/> religious
			<input type="checkbox"/> scientific
			<input type="checkbox"/> transportation
			<input type="checkbox"/> other

OWNER OF PROPERTY

ME Leroy Summers

REET & NUMBER

Y, TOWN Malta Bend

VICINITY OF

STATE MO

LOCATION OF LEGAL DESCRIPTION

RECORDER OF DEEDS, SALINE COUNTY COURTHOUSE, MARSHALL, MO

REPRESENTATION IN EXISTING SURVEYS

FILE DETERMINED ELEGIBLE? YES NO FEDERAL STATE COUNTY LO

DESCRIPTION

CONDITION	CHECK ONE	CHECK ONE
<input type="checkbox"/> excellent	<input type="checkbox"/> deteriorated	<input checked="" type="checkbox"/> original site
<input type="checkbox"/> good	<input type="checkbox"/> ruins	<input type="checkbox"/> moved
<input type="checkbox"/> fair	<input checked="" type="checkbox"/> unaltered	date
	<input type="checkbox"/> altered	

DESCRIBE THE PRESENT AND ORIGINAL (IF KNOWN) PHYSICAL APPEARANCE

The brick section of the house, built first, consisted of two rooms over two rooms, with a central hallway on the 1st floor. The dormers which originally provided light and air for the half story sleeping quarters above were removed in early part of this century. The central hall stairway leading to these quarters was also removed at about the same time. The wooden addition to the rear was added about the time of the Civil War. Behind the tavern/house were slave quarters and an ice house (torn down and stood where hog pens now stand) and a summer kitchen and cook's house (also torn down; originally a 2 over 2 structure).

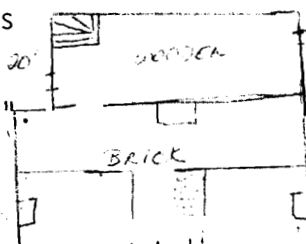
The bricks were made by slaves at the nearby "Wehemeier place". This section of the building has pine board floors, fireplaces in each room and woodwork of walnut and cherry. The rear wooden section has a walnut log foundation.

-notice the window moldings

1-1
LB 410
30 20
610

1830
1900

140
200



60 60'

PERIOD	AREAS OF SIGNIFICANCE - CHECK AND JUSTIFY BELOW			
<input type="checkbox"/> prehistoric	<input type="checkbox"/> archaeology-prehistoric	<input type="checkbox"/> community planning	<input type="checkbox"/> landscape architecture	<input type="checkbox"/> religion
<input type="checkbox"/> 1400-1499	<input type="checkbox"/> archaeology-historic	<input type="checkbox"/> conservation	<input type="checkbox"/> law	<input type="checkbox"/> science
<input type="checkbox"/> 1500-1599	<input checked="" type="checkbox"/> agriculture	<input checked="" type="checkbox"/> economics	<input type="checkbox"/> literature	<input type="checkbox"/> sculpture
<input type="checkbox"/> 1600-1699	<input type="checkbox"/> architecture	<input type="checkbox"/> education	<input type="checkbox"/> military	<input type="checkbox"/> social /
<input type="checkbox"/> 1700-1799	<input type="checkbox"/> art	<input type="checkbox"/> engineering	<input type="checkbox"/> music	<input type="checkbox"/> humanitarian
<input checked="" type="checkbox"/> 1800-1899	<input type="checkbox"/> commerce	<input checked="" type="checkbox"/> exploration/settlement	<input type="checkbox"/> philosophy	<input type="checkbox"/> theater
<input type="checkbox"/> 1900-	<input type="checkbox"/> communications	<input type="checkbox"/> industry	<input type="checkbox"/> politics/government	<input type="checkbox"/> transportation
		<input type="checkbox"/> invention		<input type="checkbox"/> other (specify)

SPECIFIC DATES ca. 1830 - present BUILDER/ARCHITECT Henry Lewis (?)

STATEMENT OF SIGNIFICANCE (IN ONE PARAGRAPH)

In 1825 Henry Lewis acquired the land where the tavern/house now sits. Washington Lewis and his two brothers came from Virginia to this spot ca. 1830 with their slaves and household goods. When the first expeditions along the Santa Fe Trail headed west, the Trail itself followed a route from Boonslick, across the river at Arrow Rock, and then headed west using the old Osage Trace in a direct line to (and through) what is now Grand Pass, MO. This route was followed until 1839 when the trail changed in order to go through the new county seat of Marshall.

The structure was built by the Lewis family not only for their quarters but when trade began along the Trail, it became a tavern and stage stop for both goods and people using the Trail. It also contained one of the first post offices in central Missouri right there in the tavern. Travelers could not only eat and pass the time there but could actually spend the night on the upstairs floor. Later, a Dr. Thos. A. Yancey established his office in the upstairs section.

After the Civil War, the building reverted to its role as house. Only four people have owned the house since that time, the Summers since 1945. The old house never lost its history but changed some of its aspects as a result. A modern kitchen took the place of the common dining room but the upstairs was still used as sleeping quarters -- now for children instead of travelers.

9. MAJOR BIBLIOGRAPHICAL REFERENCES

1. Stevers, Walter B. "The Missouri Tavern" Mo. Hist. Review 68 (1973 #1) p. 124
2. Interviews with Mr. and Mrs. Leroy Summers, June, 1984
3. Unpub. MS - Mrs. Leroy Summers
4. Napton, Wm. Barclay. Past and Present of Saline County, Missouri Indianapolis: B.F. Bower & Co.,
5. Wood, Dean Earl. The Old Santa Fe Trail from the Missouri River, Kansas City: E.L. Mendenhall, Inc., 1951, p. 122

10. GEOGRAPHICAL DATA

ACREAGE OF PROPERTY QUADRANGLE NAME SCALE

UTM REFERENCES

A	1	2	3	4	5	6	7	8	9	10	11	12
	ZONE	EASTING	NORTHING									
C	1	2	3	4	5	6	7	8	9	10	11	12

D	1	2	3	4	5	6	7	8	9	10	11	12
	ZONE	EASTING	NORTHING									
F	1	2	3	4	5	6	7	8	9	10	11	12

VERBAL BOUNDARY DESCRIPTION AND JUSTIFICATION

T51N-R23W, Sec. 21 NE,SE,NE

6. Portrait and Biographical Record of Lafayette and Saline Counties, Missouri, Chicago: Chapman Bros., 1893, p. 277-279.
7. Illustrated Atlas Map of Saline County, Missouri. St. Louis: Missouri Publishing Co., 1876

11. FORM PREPARED BY

NAME / TITLE Diane Everman, Historical Consultant
 ORGANIZATION Missouri Valley Regional Planning Commission
 ADDRESS 1162 S. Brunswick, Marshall, MO 65340

DATE



NAME

STORIC O'Gear House #6
OR COMMON

LOCATION SEE ATTACHED MAP

REET & NUMBER CR
Y, TOWN V. VICINITY OF Grand Pass

ATE COAR COUNTY COOR

CLASSIFICATION S31 T52N R23W SW NE SE

CATEGORY <input type="checkbox"/> district <input checked="" type="checkbox"/> building(s) <input type="checkbox"/> structure <input type="checkbox"/> site <input type="checkbox"/> object	OWNERSHIP <input type="checkbox"/> public <input checked="" type="checkbox"/> private <input type="checkbox"/> both PUBLIC ACQUISITION <input type="checkbox"/> in process <input type="checkbox"/> being considered	STATUS <input checked="" type="checkbox"/> occupied <input type="checkbox"/> unoccupied <input type="checkbox"/> work in progress ACCESSIBLE <input type="checkbox"/> yes: restricted <input type="checkbox"/> yes: unrestricted <input type="checkbox"/> no	PRESENT USE <input type="checkbox"/> agriculture <input type="checkbox"/> commercial <input type="checkbox"/> educational <input type="checkbox"/> entertainment <input type="checkbox"/> government <input type="checkbox"/> industrial <input type="checkbox"/> military	<input type="checkbox"/> museum <input type="checkbox"/> park <input checked="" type="checkbox"/> private residence <input type="checkbox"/> religious <input type="checkbox"/> scientific <input type="checkbox"/> transportation <input type="checkbox"/> other:
--	--	---	---	--

OWNER OF PROPERTY

ME Robert G. O'Gear
REET & NUMBER RR
Y, TOWN Grand Pass VICINITY OF STATE MO

LOCATION OF LEGAL DESCRIPTION

RECORDER OF DEEDS, SALINE COUNTY COURTHOUSE, MARSHALL, MO

REPRESENTATION IN EXISTING SURVEYS

FILE DETERMINED ELIGIBLE? YES NO FEDERAL STATE COUNTY LOC

DESCRIPTION

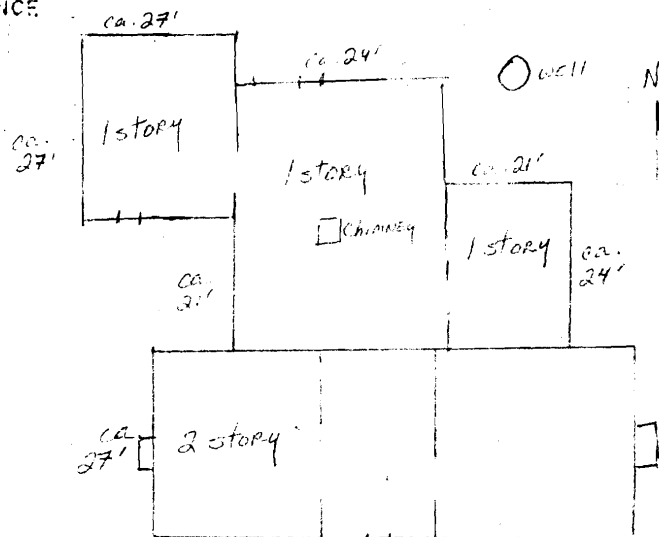
CONDITION <input type="checkbox"/> excellent <input checked="" type="checkbox"/> good <input type="checkbox"/> fair	<input type="checkbox"/> deteriorated <input type="checkbox"/> ruins <input type="checkbox"/> unexpected	CHECK ONE <input type="checkbox"/> unaltered <input checked="" type="checkbox"/> altered	CHECK ONE <input checked="" type="checkbox"/> original site <input type="checkbox"/> moved	date _____
--	--	--	--	------------

DESCRIBE THE PRESENT AND ORIGINAL (IF KNOWN) PHYSICAL APPEARANCE

Original building was a central hall "I" house with end chimneys. The construction of this section is log; additions are frame. Wooden siding and asbestos shingles now cover logs. The roof now has metal sheeting covering the shingles.

The log section also had slots periodically in the walls.

2183
 6124
 1125
 1126
 1127
 1128
 1129
 1130
 1131
 1132
 1133
 1134
 1135
 1136
 1137
 1138
 1139
 1140
 1141
 1142
 1143
 1144
 1145
 1146
 1147
 1148
 1149
 1150
 1151
 1152
 1153
 1154
 1155
 1156
 1157
 1158
 1159
 1160
 1161
 1162
 1163
 1164
 1165
 1166
 1167
 1168
 1169
 1170
 1171
 1172
 1173
 1174
 1175
 1176
 1177
 1178
 1179
 1180
 1181
 1182
 1183
 1184
 1185
 1186
 1187
 1188
 1189
 1190
 1191
 1192
 1193
 1194
 1195
 1196
 1197
 1198
 1199
 1200



PERIOD	AREAS OF SIGNIFICANCE - CHECK AND JUSTIFY BELOW			
<input type="checkbox"/> prehistoric	<input type="checkbox"/> archaeology-prehistoric	<input type="checkbox"/> community planning	<input type="checkbox"/> landscape architecture	<input type="checkbox"/> religion
<input type="checkbox"/> 1400-1499	<input type="checkbox"/> archaeology-historic	<input type="checkbox"/> conservation	<input type="checkbox"/> law	<input type="checkbox"/> science
<input type="checkbox"/> 1500-1599	<input type="checkbox"/> agriculture	<input type="checkbox"/> economics	<input type="checkbox"/> literature	<input type="checkbox"/> sculpture
<input type="checkbox"/> 1600-1699	<input checked="" type="checkbox"/> architecture	<input type="checkbox"/> education	<input type="checkbox"/> military	<input type="checkbox"/> social /
<input type="checkbox"/> 1700-1799	<input type="checkbox"/> art	<input type="checkbox"/> engineering	<input type="checkbox"/> music	<input type="checkbox"/> humanitarian
<input checked="" type="checkbox"/> 1800-1899	<input type="checkbox"/> commerce	<input checked="" type="checkbox"/> exploration/settlement	<input type="checkbox"/> philosophy	<input type="checkbox"/> theater
<input type="checkbox"/> 1900-	<input type="checkbox"/> communications	<input type="checkbox"/> industry	<input type="checkbox"/> politics/government	<input type="checkbox"/> transportation
		<input type="checkbox"/> invention		<input type="checkbox"/> other (specify)

SPECIFIC DATES ca. 1830s BUILDER/ARCHITECT Unknown

STATEMENT OF SIGNIFICANCE (IN ONE PARAGRAPH)

This building (the log section), appears to have been built by one of the first inhabitants of the county. It was not only their home but a stopping place for merchants and travelers. Its proximity to a slough of the river encouraged this activity along with having unwanted guests in the form of Indians and thieves. In 1916 it is even indicated as a hotel, continuing its original functions. Since the 1920s and 30s the house has been expanded and "modernized" to reflect the changes in its inhabitants and society in general. This area is fertile farmland and no doubt that is the reason for settlement originally as well as its continued usage. Floods are characteristic to this area and the fact that this building has continued usage primarily as a farm house suggests the importance of the location -- for both early settlement and agriculture.

9. MAJOR BIBLIOGRAPHICAL REFERENCES

1. Interview with Merlyn Riker, June, 1984.
2. Illustrated Atlas Map of Saline County, Missouri. St. Louis: Missouri Publishing Co., 1876.
3. Standard Atlas of Saline County, Missouri. Chicago: Geo. A. Ogle & Co., 1916.

10. GEOGRAPHICAL DATA

ADDRESS OF PROPERTY QUADRANGLE NAME SCALE

UTM REFERENCES

A	ZONE	EASTING	NORTHING
C	ZONE	EASTING	NORTHING

B	ZONE	EASTING	NORTHING
D	ZONE	EASTING	NORTHING

VERBAL BOUNDARY DESCRIPTION AND JUSTIFICATION

T52N-R23W, Sec. 31 SW, NE, SE

11. FORM PREPARED BY

NAME / TITLE Diane Everman, Historical Consultant
 ORGANIZATION Missouri Valley Regional Planning Commission
 ADDRESS 1162 S. Brunswick, Marshall, MO. 65340

DATE



PERIOD	AREAS OF SIGNIFICANCE - CHECK AND JUSTIFY BELOW			
<input type="checkbox"/> prehistoric	<input type="checkbox"/> archaeology-prehistoric	<input type="checkbox"/> community planning	<input type="checkbox"/> landscape architecture	<input type="checkbox"/> religion
<input type="checkbox"/> 1400-1499	<input type="checkbox"/> archeology-historic	<input type="checkbox"/> conservation	<input type="checkbox"/> law	<input type="checkbox"/> science
<input type="checkbox"/> 1500-1599	<input type="checkbox"/> agriculture	<input type="checkbox"/> economics	<input type="checkbox"/> literature	<input type="checkbox"/> sculpture
<input type="checkbox"/> 1600-1699	<input checked="" type="checkbox"/> architecture	<input type="checkbox"/> education	<input type="checkbox"/> military	<input type="checkbox"/> social /
<input type="checkbox"/> 1700-1799	<input type="checkbox"/> art	<input type="checkbox"/> engineering	<input type="checkbox"/> music	<input type="checkbox"/> humiculture
<input checked="" type="checkbox"/> 1800-1899	<input type="checkbox"/> commerce	<input type="checkbox"/> exploration/settlement	<input type="checkbox"/> philosophy	<input type="checkbox"/> theater
<input type="checkbox"/> 1900-	<input type="checkbox"/> communications	<input type="checkbox"/> industry	<input type="checkbox"/> politics/government	<input type="checkbox"/> transportation
		<input type="checkbox"/> invention		<input type="checkbox"/> other (specify)

SPECIFIC DATES ca. 1850 BUILDER/ARCHITECT Unknown

STATEMENT OF SIGNIFICANCE (IN ONE PARAGRAPH)

Kosy Grove was originally a hemp plantation. Hemp became an important source of income to the early settlers of Saline County, being the #1 hemp producing county in the state of 1850. Like most intensive agriculture of the period, hemp was in the hands of wealthier farmers not only because of the need for original capital but also because hemp, like tobacco, is a labor intensive product. This latter reason is the reason for having and keeping a large number of slaves.

This entire complex is significant because few examples of hemp-related structures have been left in the county and fewer still in this area of the county. It is also striking that so many slave-related buildings are extant and have gone through various adaptations as has the house.

9. MAJOR BIBLIOGRAPHICAL REFERENCES

1. Historic Inventory form - "Kosey Grove"
Interview with A.J. McRoberts, June, 1984.
Eaton, Miles W. "A History of the Hemp Industry in Missouri" MA, UMC, 1983.

10. GEOGRAPHICAL DATA

ACREAGE OF PROPERTY	QUADRANGLE NAME	SCALE
UTM REFERENCES		
A	<div> <div>ZONE</div> <div>EASTING</div> <div>NORTHING</div> </div>	<div> <div>ZONE</div> <div>EASTING</div> <div>NORTHING</div> </div>
C	<div> <div>ZONE</div> <div>EASTING</div> <div>NORTHING</div> </div>	<div> <div>ZONE</div> <div>EASTING</div> <div>NORTHING</div> </div>

VERBAL BOUNDARY DESCRIPTION AND JUSTIFICATION

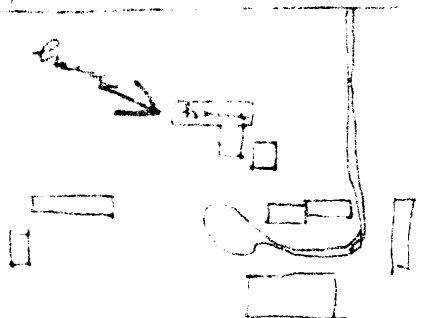
T51N-R22w, Sec. 10 NW,NE,NE

11. FORM PREPARED BY

NAME / TITLE	Diane Everman, Historical Consultant
ORGANIZATION	Missouri Valley Regional Planning Commission
ADDRESS	1162 S. Brunswick, Marshall, MO 65340
DATE	

Office of Historic Preservation, P.O. Box 176, Jefferson City, Missouri 65101

HISTORIC INVENTORY

1. County SALINE 2. Location of Negatives		4. Present Name(s) <div style="text-align: center;">KOSY GROVE</div> (This name dates into the mid-1800's) 5. Other Name(s) Commonly known as "Old McRoberts Place"	
6. Specific Location 6 mi. NE Malta Bend, go 3 mi. east Malta Bend US 65 then north Hwy. N 2 mi.-1 mi. east//Sec-10-TWP-51-R-22 7. City or Town, Rural Township & Vicinity Grand Pass, Twp. 8. Site Plan with North Arrow 		16. Thematic Category 17. Date(s) or Period Circa 1850 18. Style or Design Federal 19. Architect or Engineer Unknown 20. Contractor or Builder Unknown 21. Original Use, if apparent farm house residence 22. Present Use residence 23. Ownership et ux Andrew J. McRoberts Private X 24. Owner's Name & Address, if known Andrew J. McRoberts & Doreen 1407 Bouchelle Ave. Columbia, Mo. 65201 25. Open to Public? Yes <input type="checkbox"/> No <input checked="" type="checkbox"/>	
9. Coordinates Lat _____ Long _____ UTM 10. Site Building X Structure Object 11. On National Register? Yes <input type="checkbox"/> No <input checked="" type="checkbox"/> 12. Is it Eligible? Yes <input type="checkbox"/> No <input checked="" type="checkbox"/> 13. Part of Estate Yes <input type="checkbox"/> No <input checked="" type="checkbox"/> 14. District Potent? Yes <input type="checkbox"/> No <input checked="" type="checkbox"/> 15. Name of Established District		26. Local Contact Person or Organization owner only 27. Other Surveys in Which Included 28. No. of Stories 29. Basement? Yes <input checked="" type="checkbox"/> No <input type="checkbox"/> 30. Foundation Material stone-brick 31. Wall Construction frame-walnut studs 32. Roof Type & Material see below 33. No. of Bays Front 5 Side 3 34. Wall Treatment clapboard-see below 35. Plan Shape 36. Changes (Explain in #42) Addition Altered Moved 37. Condition Interior Good Exterior Excellent 38. Preservation Underway? Yes <input checked="" type="checkbox"/> No <input type="checkbox"/> 39. Endangered? By What? Yes <input type="checkbox"/> No <input checked="" type="checkbox"/> 40. Visible from Public Road? Yes <input checked="" type="checkbox"/> No <input type="checkbox"/> 41. Distance from and Frontage on Road	

42. Further Description of Important Features

32. original roof wood shingle painted red-covered now w/red comp. shingle

34. covered once in 1940 w/asbestos (white) shingles

36. upstairs bath added in 1912-1940, downstairs half-bath added in a downstairs closet under stairway. New bath fixtures installed 1978. In 1912 a new porch in front added and side porch enclosed, also in 1912 the house was wired for electricity and running water was put in.

43. History and Significance

This house is the only one of the old plantation houses (preCivil War) left in that part of Saline Cnty. Kosy Grove was a hemp plantation in antebellum period. The McRoberts family came to Saline Cnty. in mid-1850's. The house predates their coming to Missouri. McRoberts family came to Virginia from Fincastle Scotland in 1743. The first A.J. McRoberts occupied the house until his death in 1912.

44. Description of Environment and Outbuildings

located on Pototseace Plain (Malta Bend prairie, at the highest point on the farm) outbuildings are original-the garage was moved to present location in 1907, formerly a slave cabin. The detached kitchen is original now a "smoke house" having been so since the late 1800's has a foot brick cellar under it.

45. Sources of Information

family records as well as many photos taken in the 1800's, old letters, and old newspaper clippings

46. Prepared by	
47. Organization	
48. Date	49. Revision Date(s)



NAME

STORIC Robinson Farm

#8

OR COMMON

LOCATION

SEE ATTACHED MAP

REET & NUMBER

My T

Y, TOWN

VICINITY OF Grand Pass

ATE

CODE

COUNTY

CODE

CLASSIFICATION

S9 T51N 23W

TEGORY

OWNERSHIP

STATUS

PRESENT USE

☐ district
☒ building(s)
☐ structure
☐ site
☐ object

☐ public
☒ private
☐ both
PUBLIC ACQUISITION
☐ in process
☐ being considered

☐ occupied
☒ unoccupied
☐ work in progress
ACCESSIBLE
☐ yes: restricted
☒ yes: unrestricted
☐ no

☒ agriculture
☐ commercial
☐ educational
☐ entertainment
☐ government
☐ industrial
☐ military
☐ museum
☐ park
☐ private residence
☐ religious
☐ scientific
☐ transportation
☐ other

OWNER OF PROPERTY

ME Swisher Farms

REET & NUMBER RR

Y, TOWN Grand Pass

VICINITY OF

STATE

MO

LOCATION OF LEGAL DESCRIPTION

RECORDER OF DEEDS, SALINE COUNTY COURTHOUSE, MARSHALL, MO

REPRESENTATION IN EXISTING SURVEYS

FILE DETERMINED ELIGIBLE? YES NO FEDERAL STATE COUNTY LO

DESCRIPTION

DITION

CHECK ONE

CHECK ONE

☐ excellent
☐ good
☒ fair
☐ deteriorated
☐ ruins
☐ unexpired

☒ unaltered
☐ altered

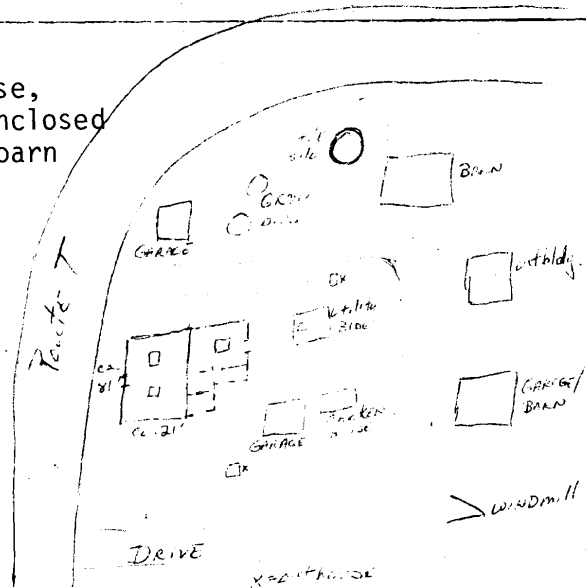
☒ original site
☐ moved

date

SCRIBE THE PRESENT AND ORIGINAL (IF KNOWN) PHYSICAL APPEARANCE

The house on this property is a central hall "I" house, frame construction. Kitchen ell is back of house has enclosed porches. All outbuildings are also frame. The garage/barn is fallen in and several other buildings in disrepair. The silo is of tile construction.

030 1870
09 1900
010 1900
11 out



PERIOD

AREAS OF SIGNIFICANCE - CHECK AND JUSTIFY BELOW

<input type="checkbox"/> prehistoric	<input type="checkbox"/> archaeology - prehistoric	<input type="checkbox"/> community planning	<input type="checkbox"/> landscape architecture	<input type="checkbox"/> religion
<input type="checkbox"/> 1400-1499	<input type="checkbox"/> archaeology - historic	<input type="checkbox"/> conservation	<input type="checkbox"/> law	<input type="checkbox"/> science
<input type="checkbox"/> 1500-1599	<input checked="" type="checkbox"/> agriculture	<input type="checkbox"/> economics	<input type="checkbox"/> literature	<input type="checkbox"/> sculpture
<input type="checkbox"/> 1600-1699	<input type="checkbox"/> architecture	<input type="checkbox"/> education	<input type="checkbox"/> military	<input type="checkbox"/> social /
<input type="checkbox"/> 1700-1799	<input type="checkbox"/> art	<input type="checkbox"/> engineering	<input type="checkbox"/> music	<input type="checkbox"/> humanitarian
<input checked="" type="checkbox"/> 1800-1899	<input type="checkbox"/> commerce	<input type="checkbox"/> exploration/settlement	<input type="checkbox"/> philosophy	<input type="checkbox"/> theater
<input checked="" type="checkbox"/> 1900 -	<input type="checkbox"/> communications	<input type="checkbox"/> industry	<input type="checkbox"/> politics/government	<input type="checkbox"/> transportation
		<input type="checkbox"/> invention		<input type="checkbox"/> other (specify)

SPECIFIC DATES

ca. 1870-1900

BUILDER/ARCHITECT

Unknown

STATEMENT OF SIGNIFICANCE (IN ONE PARAGRAPH)

Although not unusual in style or architecture to this area, the Robinson farm has retained all the parts of a working farm--its additions through the ages, yet with few changes. It displays not only a total agricultural entity no longer utilized but pieces of the agricultural past. Each structure offers a look at an agricultural experiment which was tried and later abandoned. The presence of so many so-called garages finished these experiments by displaying the 20th century reliance on motorized transportation. Even the fact that the farm buildings are no longer inhabited shows the current trend of larger agricultural corporations gathering lands yet not occupying the site. The absentee landlord is the final picture for this farm's development.

9. MAJOR BIBLIOGRAPHICAL REFERENCES

1. Interview with Mrs. Gorman, June, 1984.
2. Illustrated Atlas Map of Saline County, Missouri. St. Louis: Missouri Publishing Co., 1866.
3. Standard Atlas of Saline County, Missouri. Chicago: Geo. A. Ogle & Co., 1916.

10. GEOGRAPHICAL DATA

ACREAGE OF PROPERTY _____ QUADRANGLE NAME _____ SCALE _____

UTM REFERENCES

A	<input type="text"/>	<input type="text"/>	<input type="text"/>
	ZONE	EASTING	NORTHING

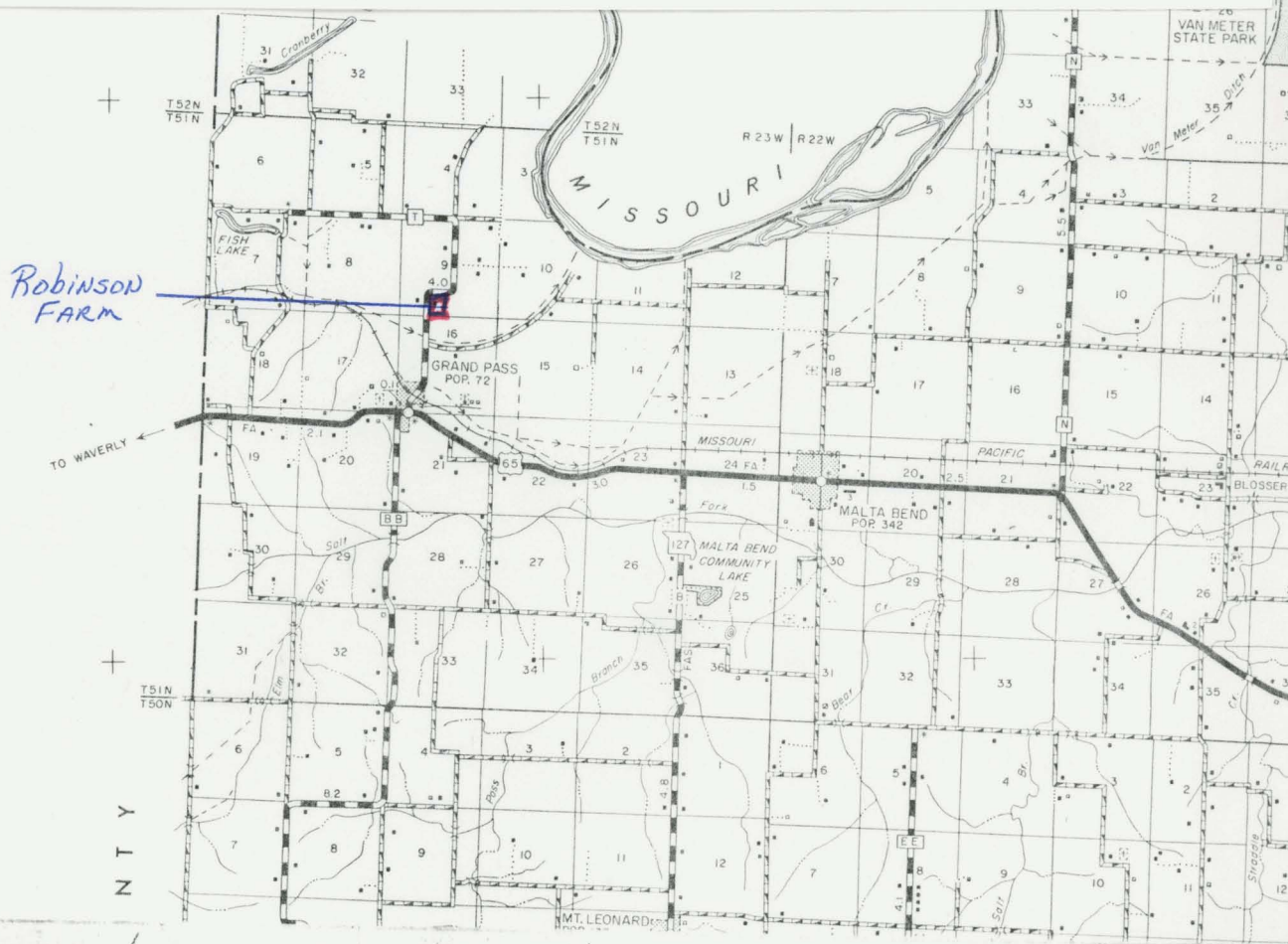
B	<input type="text"/>	<input type="text"/>	<input type="text"/>
	ZONE	EASTING	NORTHING

VERBAL BOUNDARY DESCRIPTION AND JUSTIFICATION

T51N-R23W, Sec. 9 SW, SE, SW

11. FORM PREPARED BY

NAME / TITLE Diane Everman, Historical Consultant
 ORGANIZATION Missouri Valley Regional Planning Commission
 ADDRESS 1162 S. Brunswick, Marshall, MO 65340
 DATE



NAME

HISTORIC Baltimore Thomas House

#9

OR COMMON

(Thomas Hall)

LOCATION

SEE ATTACHED MAP

SHEET & NUMBER

U.S. 65

CITY, TOWN

VICINITY OF Grand Pass

STATE

COUNTY

COUNTY

COUNTY

CLASSIFICATION

S18 51N 23W SW SE SE

CATEGORY

☐ district
☒ building(s)
☐ structure
☐ site
☐ object

OWNERSHIP

☐ public
☒ private
☐ both

PUBLIC ACQUISITION

☐ in process
☐ being considered

STATUS

☒ occupied
☐ unoccupied
☐ work in progress
☐ ACCESSIBLE
☐ yes: restricted
☒ yes: unrestricted
☐ no

PRESENT USE

☐ agriculture
☐ commercial
☐ educational
☐ entertainment
☐ government
☐ industrial
☐ military
☐ museum
☐ park
☒ private residence
☐ religious
☐ scientific
☐ transportation
☐ other:

OWNER OF PROPERTY

NAME Hugh P. Callaway

SHEET & NUMBER

CITY, TOWN

VICINITY OF Grand Pass

STATE MO

LOCATION OF LEGAL DESCRIPTION

RECORDER OF DEEDS, SALINE COUNTY COURTHOUSE, MARSHALL, MO

REPRESENTATION IN EXISTING SURVEYS

FILE

DETERMINED ELIGIBLE? YES NO FEDERAL STATE COUNTY LOCAL

DESCRIPTION

CONDITION

☒ excellent
☐ good
☐ fair
☐ deteriorated
☐ ruins
☐ unexplored

CHECK ONE

☐ unaltered
☒ altered

CHECK ONE

☒ original site
☐ moved

date

DESCRIBE THE PRESENT AND ORIGINAL (IF KNOWN) PHYSICAL APPEARANCE

See Photos.

Walls - 18" thick brick. 2 story, except kitchen (1 story). 2 halls, 12' wide x 30' long divide house. 9 fireplaces. Porch recently modified - was 2 levels, now only 1 with full Doric columns. 1 door on West presently sealed. Had carriage house to rear. Cellar to west of house - unattached. Smokehouse stood behind house--recently removed. Slave cabins stood at rear of house -- also removed. Behind house originally stood ice house also. Woodwork - primarily walnut and cherry; Parlor - white ash. Have added office to east and garage. Cemetery ca. 300 yds. behind house. Original roof was copper. 5 rooms downstairs with center hall; 4 rooms upstairs. Rafters and doors held by wooden pegs. Ceilings are 9' downstairs and 10' upstairs. 09 2-1 1850 (I-house)

LB
 20
 20
 RH
 20
 01
 PD
 PL

PERIOD	AREAS OF SIGNIFICANCE - CHECK AND JUSTIFY BELOW							
<input type="checkbox"/> prehistoric	<input type="checkbox"/> archaeology-prehistoric	<input type="checkbox"/> community planning	<input type="checkbox"/> landscape architecture	<input type="checkbox"/> religion				
<input type="checkbox"/> 1400-1499	<input type="checkbox"/> archeology-historic	<input type="checkbox"/> conservation	<input type="checkbox"/> law	<input type="checkbox"/> science				
<input type="checkbox"/> 1500-1599	<input type="checkbox"/> agriculture	<input type="checkbox"/> economics	<input type="checkbox"/> literature	<input type="checkbox"/> sculpture				
<input type="checkbox"/> 1600-1699	<input checked="" type="checkbox"/> architecture	<input type="checkbox"/> education	<input type="checkbox"/> military	<input type="checkbox"/> social /				
<input type="checkbox"/> 1700-1799	<input type="checkbox"/> art	<input type="checkbox"/> engineering	<input type="checkbox"/> music	<input type="checkbox"/> humanitarian				
<input checked="" type="checkbox"/> 1800-1899	<input type="checkbox"/> commerce	<input checked="" type="checkbox"/> exploration/settlement	<input type="checkbox"/> philosophy	<input type="checkbox"/> theater				
<input type="checkbox"/> 1900-	<input type="checkbox"/> communications	<input type="checkbox"/> industry	<input type="checkbox"/> politics/government	<input type="checkbox"/> transportation				
		<input type="checkbox"/> invention		<input type="checkbox"/> other (specify				

PECIFIC DATES 1850s BUILDER/ARCHITECT Unknown

STATEMENT OF SIGNIFICANCE (IN ONE PARAGRAPH) In 1818, Anthony Thomas and Notley Thomas moved to this area from Kentucky bringing their slaves with them. Anthony and Notley Thomas are considered the first settlers in this township. Notley Thomas had purchased 3000 acres from the government and meant to establish a plantation on the property. His house, one of log, was directly behind where this house now stands. The first school in the township was taught on this property and the first death, Anthony, also occurred here in 1825.

Notley Thomas did well in farming this land with the help of his 100 slaves. He grew almost all that was needed to provide for both the slaves and his own family as well as to sell for profit. When Notley died in 1837, his land was divided among his 9 children. This house now stands on 400 acres left to Baltimore and Nancy Thomas, 2 of the children of Notley. They wanted more of an outward sign of their position in life and so had this house built. It took 4 years to complete. All materials which could be made on the farm were made here such as bricks and lumber. Furniture and elaborate woodwork was shipped here from St. Louis. It became one of the show places of Grand Pass Area. When the house was completed, the old family home became a slave cabin. During the Civil War it was used as a Confederate hospital following the battle of Lexington.

Since its completion ca. 1857-59, the house and much of the property has been in the hands of the same family. Today, Hugh Callaway and his wife live here. He is the great, great, grandson of Baltimore Thomas. The house is important to the area for many reasons. One is its long history associated with the beginning, development, and growth of the township. It has also played a much larger part in influencing county and state. In both architecture and history it is outstanding. It is also one of the very few structures that has not changed hands in its ca. 125 years of existence.

3. MAJOR BIBLIOGRAPHICAL REFERENCES

1. Interview with Lucille Callaway, 5-30-84 on location.
2. Unpub. MSS - Jim Hargrave & Dave Nelson, "Civil War Sites in Saline Co., 1861-1865", p.20-22
3. Hist. of Saline Co., MO St. Louis: Mo. Hist. Co., 1881, pp 166, 422, 426.
4. A.H. Orr, ed. Hist. of Saline Co., 1967, pp. 179-80.
5. MSS of Mrs. Betty K. Thomas. St. Hist. Soc. of Mo., editorial office, Saline Co. Historic Sites files.

10. GEOGRAPHICAL DATA

ACREAGE OF PROPERTY _____ QUADRANGLE NAME _____ SCALE _____

UTM REFERENCES

A ☐ ☐ ☐ ☐ ☐ ☐ ☐ ☐ ☐ ☐
 ZONE EASTING NORTHING

C ☐ ☐ ☐ ☐ ☐ ☐ ☐ ☐ ☐ ☐

D ☐ ☐ ☐ ☐ ☐ ☐ ☐ ☐ ☐ ☐
 ZONE EASTING NORTHING

E ☐ ☐ ☐ ☐ ☐ ☐ ☐ ☐ ☐ ☐

VERBAL BOUNDARY DESCRIPTION AND JUSTIFICATION

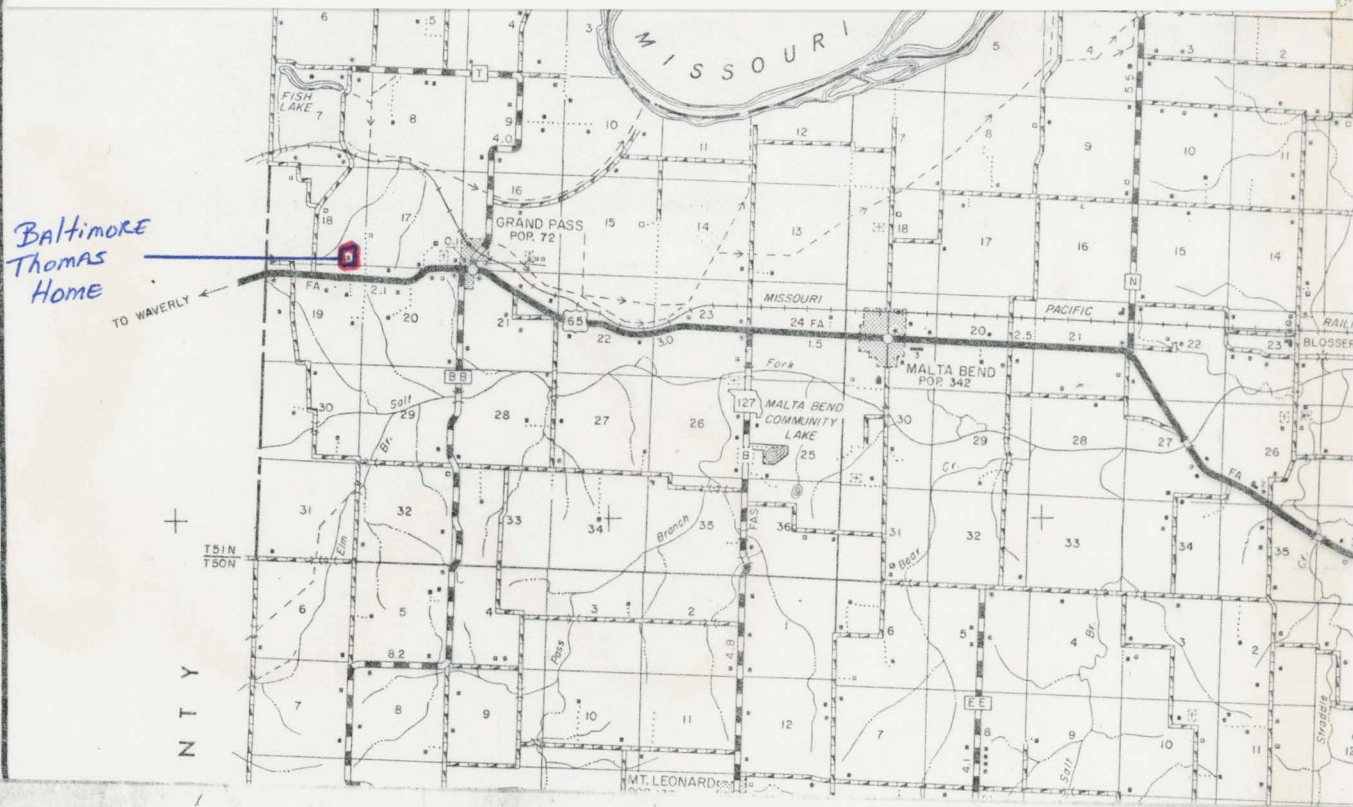
ca. 1 mi. W. of Grand Pass on St. Highway 65
 T51N-R23W, Sec. 18 SW, SE, SE


6. Illustrated Atlas Map of Saline Co., MO, St. Louis: Mo. Pub. Co., 1876.

11. FORM PREPARED BY

NAME / TITLE Diane Everman, Historical Consultant
 ORGANIZATION Missouri Valley Regional Planning Commission
 ADDRESS 1162 S. Brunswick, Marshall, MO 65340

DATE





& Surroundings of **BALTIMORE THOMAS**, Sec. 18, T. 51, R. 23, $5\frac{1}{2}$ miles W. of MALTA BEND, Saline Co. Mo.



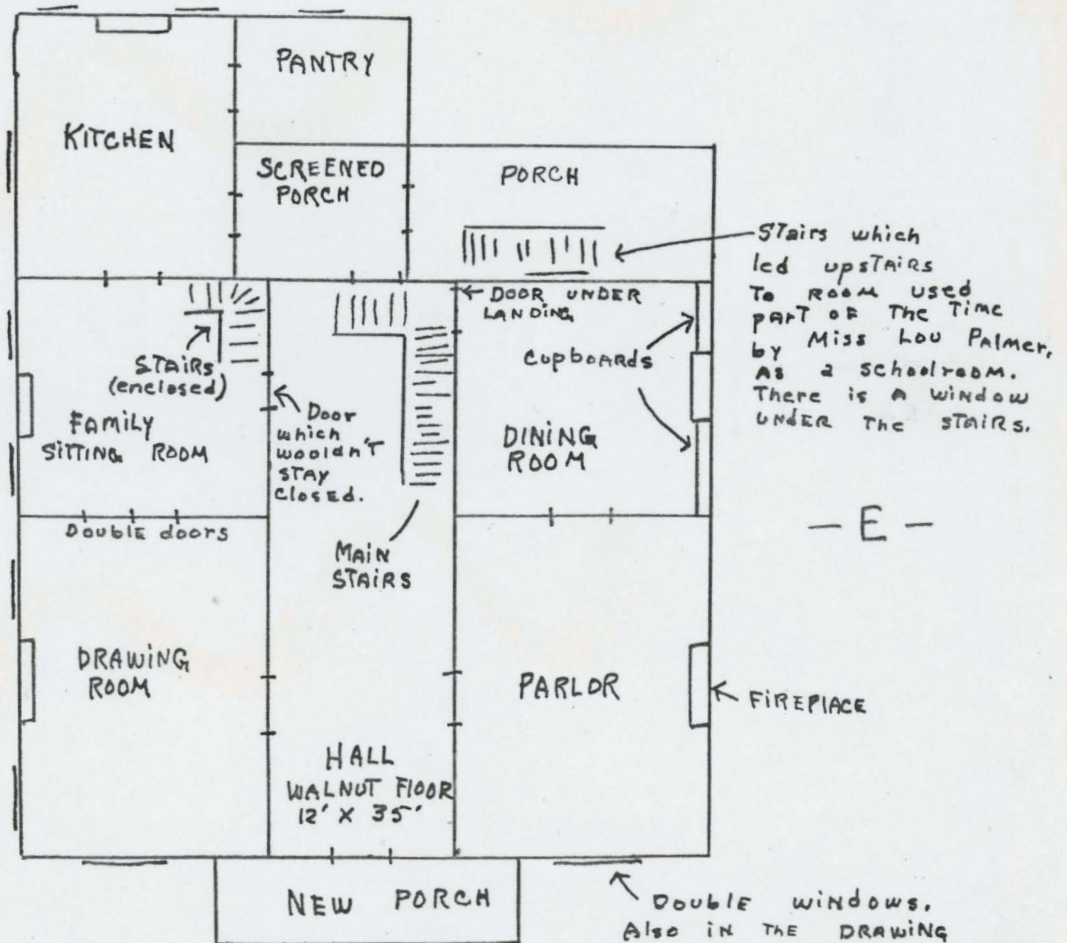
Land Mark of Western Saline

This large brick house that was erected by Baltimore Thomas stands on a high knoll a short distance north of highway number 240, about midway between Grand Pass and Waverly. Baltimore Thomas was the son of Notley Thomas, who is credited with being the first settler in Grand Pass township and died a hundred years ago this year. The house which Notley Thomas built was a few hundred yards

faced south. The Baltimore Thomas house was four years in being built by slaves, who made the brick on the place. A Saline County history states that the lumber used in construction of this house had been seasoned for thirty years. The house was completed the year the Civil War opened. Rafters and doors are held by wooden pegs, and what few nails were used were of the square type. Furniture

brought by river from St. Louis. A kind of shelf stands out about eight inches above the connecting doors of the rooms and it is reported that during the Civil War valuables were hid on these shelves above the doors. The house today is owned and occupied by Mrs. Nancy Harrell, descendant of Notley Thomas. The house generally is in a good state of preservation. It was the girlhood home of Mrs. John R. Hall, Sr., of Marshall.

- N -



- W -

- E -

- S -

SKETCH OF FLOOR PLAN

The upstairs is the same except the kitchen and back porches are only one story. All upstairs rooms are bedrooms. All rooms are about 15 ft. sq. There is no attic or basement.

Woods

To The
Graveyard
1/4 mi

The cemetery is
behind the house in
a grove of trees.

LARGE BARN AND
SHEAL HOUSE
(Now Torn down)

Probable site
of
Slave House

Site of
CARRIAGE HOUSE

1st
house

GARDEN

CELLAR

HOUSE

ORCHARD

PinEs

Stump of
Cotton-wood
Tree

DRIVEWAY

The house sits upon a
loping hill over looking
the surrounding fields.

NAME

STORIC Robertson Farm

#10

ID/OR COMMON

LOCATION SEE ATTACHED MAP

REET & NUMBER U. S. 65

Y, TOWN

VICINITY OF Malta Bend

ATE

CODE

COUNTY

CODE

CLASSIFICATION S29 T51N 23W E NE

CATEGORY

district
X building(s)
structure
site
object

OWNERSHIP

public
X private
both
PUBLIC ACQUISITION
in process
being considered

STATUS

X occupied
unoccupied
work in progress
ACCESSIBLE
yes: restricted
X yes: unrestricted
no

PRESENT USE

X agriculture
commercial
educational
entertainment
government
industrial
military
museum
park
X private residence
religious
scientific
transportation
other

OWNER OF PROPERTY

ME Sarah Robertson

REET & NUMBER

Y, TOWN Malta Bend

VICINITY OF

STATE

MO

LOCATION OF LEGAL DESCRIPTION

RECORDER OF DEEDS, SALINE COUNTY COURTHOUSE, MARSHALL, MO

REPRESENTATION IN EXISTING SURVEYS

FILE DETERMINED ELEGIBLE? YES NO FEDERAL STATE COUNTY LO

DESCRIPTION

ADDITION

excellent
X good
fair
deteriorated
ruins
unexpired

CHECK ONE

unaltered
X altered

CHECK ONE

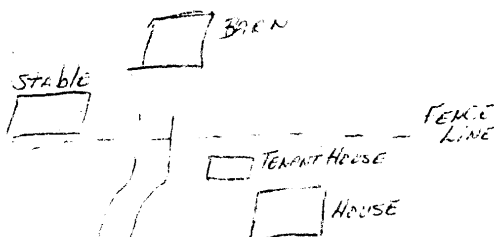
X original site
moved

date

DESCRIBE THE PRESENT AND ORIGINAL (IF KNOWN) PHYSICAL APPEARANCE

Most of the buildings on this farm are late 19th and early 20th centuries in origin. The two story house has been altered by the addition of a screened in porch on the front of the house. Behind the house is a tenant house, stable, barns, etc.

030 C. 1870
 49
 2
 430
 20
 20 11
 NP 68
 60
 01
 00A
 70



PERIOD	AREAS OF SIGNIFICANCE - CHECK AND JUSTIFY BELOW			
<input type="checkbox"/> prehistoric	<input type="checkbox"/> archaeology-prehistoric	<input type="checkbox"/> community planning	<input type="checkbox"/> landscape architecture	<input type="checkbox"/> religion
<input type="checkbox"/> 1400-1499	<input type="checkbox"/> archaeology-historic	<input type="checkbox"/> conservation	<input type="checkbox"/> law	<input type="checkbox"/> science
<input type="checkbox"/> 1500-1599	<input checked="" type="checkbox"/> agriculture	<input type="checkbox"/> economics	<input type="checkbox"/> literature	<input type="checkbox"/> sculpture
<input type="checkbox"/> 1600-1699	<input type="checkbox"/> architecture	<input type="checkbox"/> education	<input type="checkbox"/> military	<input type="checkbox"/> social /
<input type="checkbox"/> 1700-1799	<input type="checkbox"/> art	<input type="checkbox"/> engineering	<input type="checkbox"/> music	<input type="checkbox"/> humanitarian
<input checked="" type="checkbox"/> 1800-1899	<input type="checkbox"/> commerce	<input type="checkbox"/> exploration/settlement	<input type="checkbox"/> philosophy	<input type="checkbox"/> theater
<input checked="" type="checkbox"/> 1900-	<input type="checkbox"/> communications	<input type="checkbox"/> industry	<input type="checkbox"/> politics/government	<input type="checkbox"/> transportation
		<input type="checkbox"/> invention		<input type="checkbox"/> other (specify)

SPECIFIC DATES ca. 1890-1910 BUILDER/ARCHITECT

STATEMENT OF SIGNIFICANCE (IN ONE PARAGRAPH)

This property is peculiar to this area for a number of reasons. The presence of a extant tenant house so close to the main house is unique to the area. The tenant house is slightly more elaborate as compared to other extant examples in the township. Also unusual is the emphasis on horses. Although other landholders often had a number of horses, this property had enough and/or cared enough to erect a substantial stable for their livestock.

9. MAJOR BIBLIOGRAPHICAL REFERENCES

Interview with townspeople, Malta Bend, Mo. June, 1984.

10. GEOGRAPHICAL DATA

ACREAGE OF PROPERTY	QUADRANGLE NAME	SCALE
UTM REFERENCES		
A	ZONE EASTING NORTHING	B
C	ZONE EASTING NORTHING	D

VERBAL BOUNDARY DESCRIPTION AND JUSTIFICATION

T51N- R23W, Sec. 24 SE, NE

11. FORM PREPARED BY

NAME / TITLE Diane Everman, Historical Consultant
 ORGANIZATION Missouri Valley Regional Planning Commission
 ADDRESS 1162 S. Brunswick, Marshall, MO 65340

DATE



A hand-drawn sketch of a building footprint, likely for a house, with various dimensions labeled. The shape is irregular, with a north arrow pointing upwards. Dimensions include: 15' 11" (top left), 5' (left side), 13' 5" (bottom left), 5' (bottom left), 16' (bottom left), 11' 11" (bottom), 6' (bottom right), 15' 8" (bottom right), 3' 10" (bottom right), 2' (bottom right), 6' 2" (bottom right), 3' 10" (bottom right), 2' (bottom right), 17' 11" (top right), 16' 5" (top right), 11' 11" (top), 8' (top), 17' 2" (top), and 15' 11" (top left). A dashed line indicates a boundary or path.

PERIOD	AREAS OF SIGNIFICANCE - CHECK AND JUSTIFY BELOW			
<input type="checkbox"/> prehistoric	<input type="checkbox"/> archaeology - prehistoric	<input type="checkbox"/> community planning	<input type="checkbox"/> landscape architecture	<input type="checkbox"/> religion
<input type="checkbox"/> 1400-1499	<input type="checkbox"/> archaeology - historic	<input type="checkbox"/> conservation	<input type="checkbox"/> law	<input type="checkbox"/> science
<input type="checkbox"/> 1500-1599	<input type="checkbox"/> agriculture	<input type="checkbox"/> economics	<input type="checkbox"/> literature	<input type="checkbox"/> sculpture
<input type="checkbox"/> 1600-1699	<input checked="" type="checkbox"/> architecture	<input type="checkbox"/> education	<input type="checkbox"/> military	<input type="checkbox"/> social /
<input type="checkbox"/> 1700-1799	<input type="checkbox"/> art	<input type="checkbox"/> engineering	<input type="checkbox"/> music	<input type="checkbox"/> humanitarian
<input checked="" type="checkbox"/> 1800-1899	<input type="checkbox"/> commerce	<input type="checkbox"/> exploration/settlement	<input type="checkbox"/> philosophy	<input type="checkbox"/> theater
<input type="checkbox"/> 1900 -	<input type="checkbox"/> communications	<input type="checkbox"/> industry	<input type="checkbox"/> politics/government	<input type="checkbox"/> transportation
		<input type="checkbox"/> invention		<input type="checkbox"/> other (specify)

SPECIFIC DATES 1853 [?] BUILDER/ARCHITECT Unknown

STATEMENT OF SIGNIFICANCE (IN ONE PARAGRAPH)

This residence is one of the few wooden antebellum houses still in use in the township. It is the understanding of the current residents that habitation of the house has been continuous since construction. The design of the house is unique to the area.

9. MAJOR BIBLIOGRAPHICAL REFERENCES

1. Interview with William Florence Family-June, 1984.
2. Illustrated Atlas Map of Saline Co., Missouri. St. Louis: Missouri Publishing Co., 1876.
3. Plat Book of Saline County Missouri. Philadelphia: North West Publishing Co., 1896.
4. Standard Atlas of Saline County, Missouri. Chicago: Geo. A. Ogle & Co., 1916.

10. GEOGRAPHICAL DATA

ACREAGE OF PROPERTY QUADRANGLE NAME SCALE

UTM REFERENCES

A	<input type="text"/>	<input type="text"/>	<input type="text"/>
	ZONE	EASTING	NORTHING

B	<input type="text"/>	<input type="text"/>	<input type="text"/>
	ZONE	EASTING	NORTHING

VERBAL BOUNDARY DESCRIPTION AND JUSTIFICATION

T51N-R22W, Sec. 0 SE,SE,SE

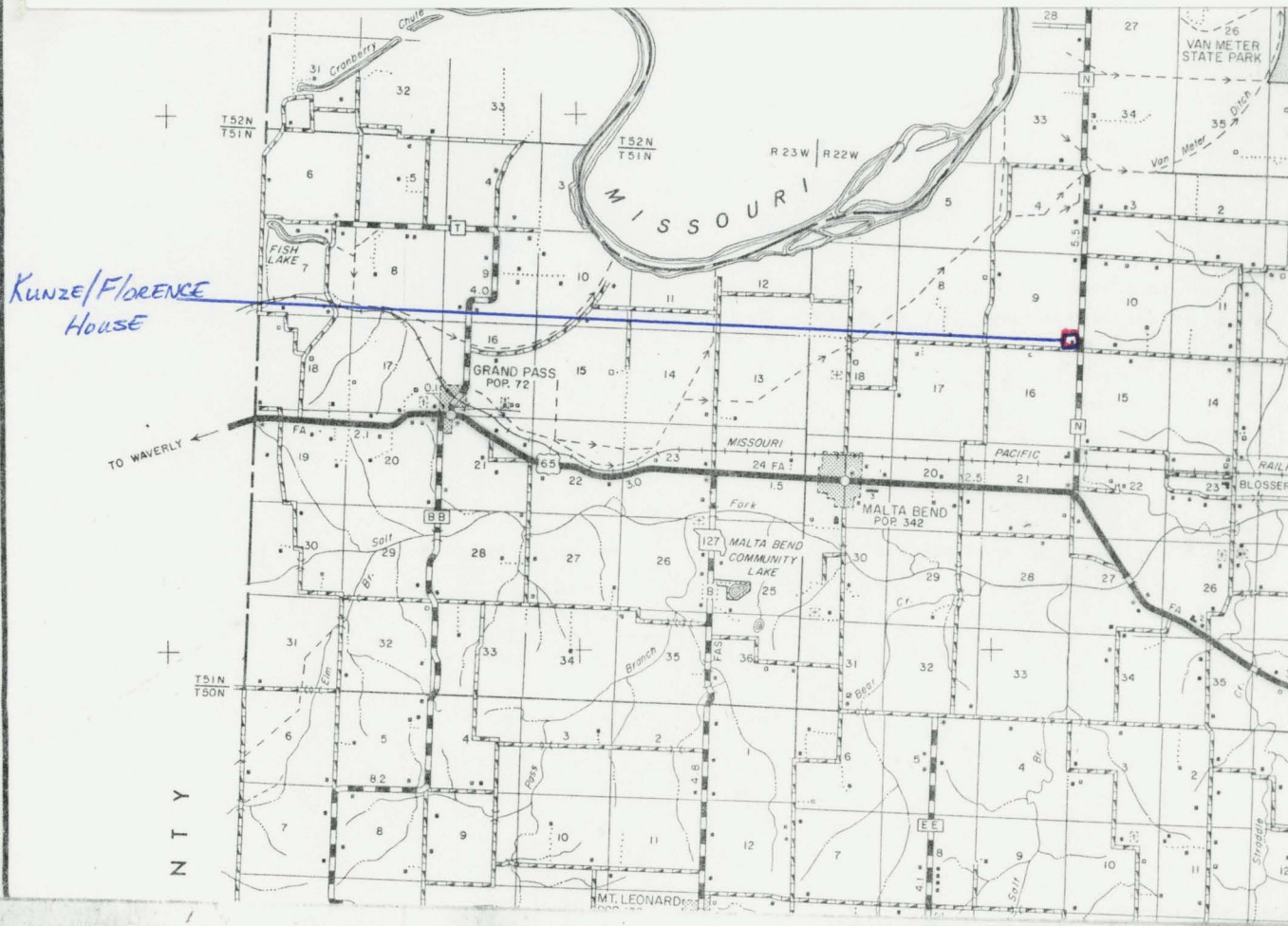
11. FORM PREPARED BY

NAME / TITLE Diane Everman, Historical Consultant

ORGANIZATION Missouri Valley Regional Planning Commission

ADDRESS 1162 S. Brunswick, Marshall, MO 65340

DATE



NAME

STORIC Burns House #12

OR COMMON

LOCATION SEE ATTACHED MAP

REET & NUMBER Hwy BB

Y, TOWN VICINITY OF Grand Pass

ATE 2006 COUNTY CODE

CLASSIFICATION S29 T51N R23W SE SE SE

CATEGORY <input checked="" type="checkbox"/> district <input type="checkbox"/> building(s) <input type="checkbox"/> structure <input type="checkbox"/> site <input type="checkbox"/> object	OWNERSHIP <input checked="" type="checkbox"/> public <input type="checkbox"/> private <input type="checkbox"/> both PUBLIC ACQUISITION <input type="checkbox"/> in process <input type="checkbox"/> being considered	STATUS <input type="checkbox"/> occupied <input checked="" type="checkbox"/> unoccupied <input type="checkbox"/> work in progress ACCESSIBLE <input type="checkbox"/> yes: restricted <input checked="" type="checkbox"/> yes: unrestricted <input type="checkbox"/> no	PRESENT USE <input type="checkbox"/> agriculture <input type="checkbox"/> commercial <input type="checkbox"/> educational <input type="checkbox"/> entertainment <input type="checkbox"/> government <input type="checkbox"/> industrial <input type="checkbox"/> military	<input type="checkbox"/> museum <input type="checkbox"/> park <input type="checkbox"/> private residence <input type="checkbox"/> religious <input type="checkbox"/> scientific <input checked="" type="checkbox"/> transportation <input type="checkbox"/> other: Abandoned
--	--	--	---	--

OWNER OF PROPERTY

ME Georgia Burns

REET & NUMBER

Y, TOWN Malta Bend VICINITY OF STATE MO

LOCATION OF LEGAL DESCRIPTION

RECORDER OF DEEDS, SALINE COUNTY COURTHOUSE, MARSHALL, MO

REPRESENTATION IN EXISTING SURVEYS

FILE DETERMINED ELEGIBLE? YES NO FEDERAL STATE COUNTY LOC

DESCRIPTION

CONDITION <input type="checkbox"/> excellent <input checked="" type="checkbox"/> good <input type="checkbox"/> fair	<input type="checkbox"/> deteriorated <input type="checkbox"/> ruins <input type="checkbox"/> unexpired	CHECK ONE <input type="checkbox"/> unaltered <input checked="" type="checkbox"/> altered	CHECK ONE <input checked="" type="checkbox"/> original site <input type="checkbox"/> moved	date
--	---	--	--	------

SCRIBE THE PRESENT AND ORIGINAL (IF KNOWN) PHYSICAL APPEARANCE

Frame construction with brick foundation. Multiple room additions. Porch enclosed at a later date.

17 C 1910 2 1/2

WA

21

20

GB

GB

GB

GB

WA 24

RC

PERIOD	AREAS OF SIGNIFICANCE - CHECK AND JUSTIFY BELOW			
<input type="checkbox"/> prehistoric	<input type="checkbox"/> archaeology-prehistoric	<input type="checkbox"/> community planning	<input type="checkbox"/> landscape architecture	<input type="checkbox"/> religion
<input type="checkbox"/> 1400-1499	<input type="checkbox"/> archaeology-historic	<input type="checkbox"/> conservation	<input type="checkbox"/> law	<input type="checkbox"/> science
<input type="checkbox"/> 1500-1599	<input type="checkbox"/> agriculture	<input type="checkbox"/> economics	<input type="checkbox"/> literature	<input type="checkbox"/> sculpture
<input type="checkbox"/> 1600-1699	<input checked="" type="checkbox"/> architecture	<input type="checkbox"/> education	<input type="checkbox"/> military	<input type="checkbox"/> social /
<input type="checkbox"/> 1700-1799	<input type="checkbox"/> art	<input type="checkbox"/> engineering	<input type="checkbox"/> music	<input type="checkbox"/> humanitarian
<input type="checkbox"/> 1800-1899	<input type="checkbox"/> commerce	<input type="checkbox"/> exploration/settlement	<input type="checkbox"/> philosophy	<input type="checkbox"/> theater
<input checked="" type="checkbox"/> 1900-	<input type="checkbox"/> communications	<input type="checkbox"/> industry	<input type="checkbox"/> politics/government	<input type="checkbox"/> transportation
		<input type="checkbox"/> invention		<input type="checkbox"/> other (specify)

SPECIFIC DATES ca. 1910 BUILDER/ARCHITECT Unknown

STATEMENT OF SIGNIFICANCE (IN ONE PARAGRAPH)

This house is typical of the prosperous turn-of-the century farmers. It reflects prosperity in agriculture as well as the growth of families. An interesting and unusual aspect of this house is its unusual number of windows. Sitting on a slight rise it is quite easy to view the landholdings from the 1st and 2nd floors.

9. MAJOR BIBLIOGRAPHICAL REFERENCES

10. GEOGRAPHICAL DATA

ACREAGE OF PROPERTY QUADRANGLE NAME SCALE

UTM REFERENCES

A	ZONE	EASTING	NORTHING
C	ZONE	EASTING	NORTHING

B	ZONE	EASTING	NORTHING
D	ZONE	EASTING	NORTHING

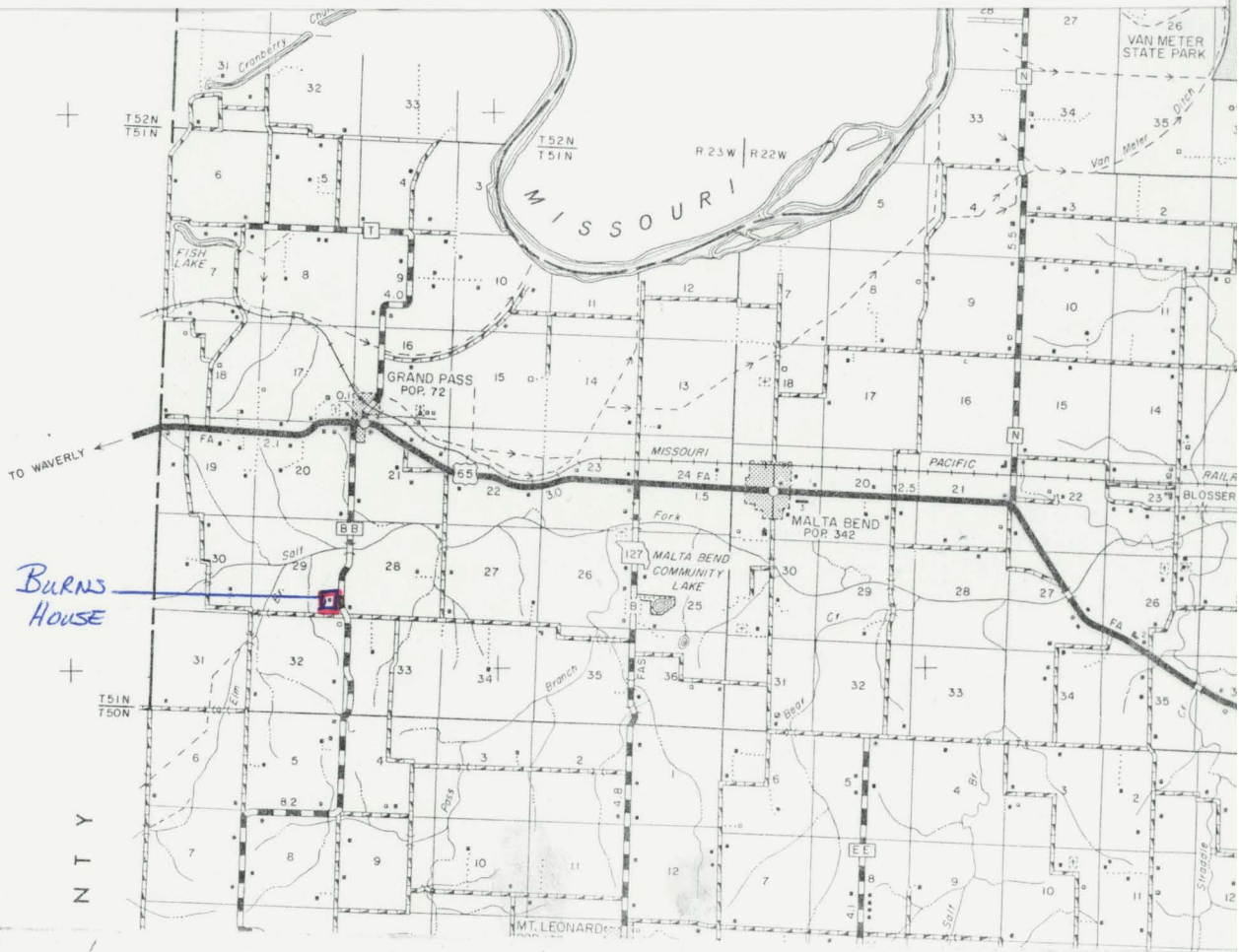
VERBAL BOUNDARY DESCRIPTION AND JUSTIFICATION

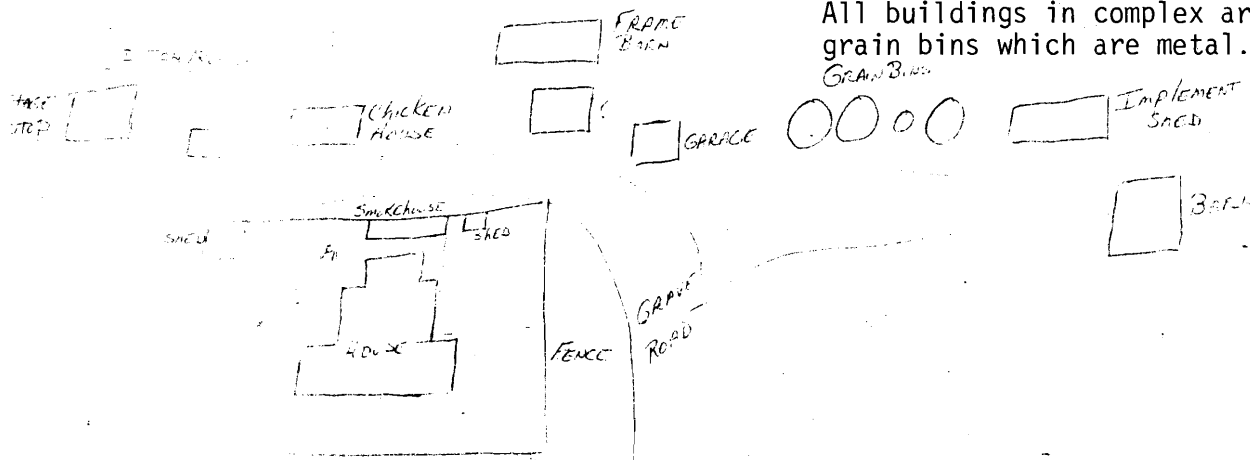
T51N-R23W Sec. 29 SE,SE,SE

11. FORM PREPARED BY

NAME / TITLE Diane Everman, Historical Consultant
 ORGANIZATION Missouri Valley Regional Planning Commission
 ADDRESS 1162 S. Brunswick, Marshall, MO 65340

DATE





PERIOD	AREAS OF SIGNIFICANCE - CHECK AND JUSTIFY BELOW			
<input type="checkbox"/> prehistoric	<input type="checkbox"/> prehistory - prehistoric	<input type="checkbox"/> community planning	<input type="checkbox"/> landscape architecture	<input type="checkbox"/> religion
<input type="checkbox"/> 1400-1499	<input type="checkbox"/> archeology - historic	<input type="checkbox"/> conservation	<input type="checkbox"/> law	<input type="checkbox"/> science
<input type="checkbox"/> 1500-1599	<input checked="" type="checkbox"/> agriculture	<input type="checkbox"/> economics	<input type="checkbox"/> literature	<input type="checkbox"/> sculpture
<input type="checkbox"/> 1600-1699	<input type="checkbox"/> architecture	<input type="checkbox"/> education	<input type="checkbox"/> military	<input type="checkbox"/> social / humanitarian
<input type="checkbox"/> 1700-1799	<input type="checkbox"/> art	<input type="checkbox"/> engineering	<input type="checkbox"/> music	<input type="checkbox"/> theater
<input checked="" type="checkbox"/> 1800-1899	<input type="checkbox"/> commerce	<input type="checkbox"/> exploration/settlement	<input type="checkbox"/> philosophy	<input checked="" type="checkbox"/> transportation
<input type="checkbox"/> 1900-	<input type="checkbox"/> communications	<input type="checkbox"/> industry	<input type="checkbox"/> politics/government	<input type="checkbox"/> other (specify)
		<input type="checkbox"/> invention		

SPECIFIC DATES ca. 1880s **BUILDER/ARCHITECT** Unknown

STATEMENT OF SIGNIFICANCE (IN ONE PARAGRAPH)

The Jungerman farm is one of the most picturesque complexes in the region. It displays its Victorian roots as well as its utilization as a modern working farm. The mixture of buildings signify the changes in culture and lifestyle as well as the changes in agriculture.

The building on the property known as the "stage stop" is believed to have been just that on a line which ran through the area, probably a spur of a larger line. The ditch behind the building is approximately the width of a stage axle plus maneuvering room and is believed to represent a part of the roadway used by the line.

A further aspect of this farm is that it is a representative of a newer aspect of agricultural management. The owners live in a nearby town while the farm is worked and inhabited by tenants.

9. MAJOR BIBLIOGRAPHICAL REFERENCES

1. Interview with Mrs. Wilbert Buesing, 5-30-84 on location.
2. Plat Book of Saline County Missouri. Philadelphia: North West Publishing Co., 1896.
3. Standard Atlas of Saline County Missouri. Chicago: Geo. A. Ogle. & Co., 1961.

10. GEOGRAPHICAL DATA

ACREAGE OF PROPERTY		QUADRANGLE NAME		SCALE	
UTM REFERENCES					
A	ZONE	EASTING	NORTHING	B	ZONE EASTING NORTHING
C	ZONE	EASTING	NORTHING	D	ZONE EASTING NORTHING

VERBAL BOUNDARY DESCRIPTION AND JUSTIFICATION

T50N-23W, Sec. 4 SW,SW,SE

11. FORM PREPARED BY

NAME / TITLE Diane Everman, Historical Consultant
ORGANIZATION Missouri Valley Regional Planning Commission
ADDRESS 1162 S. Brunswick, Marshall, MO 65340
DATE



NAME				
STORIC Ernst Farmstead, House		#14		
DO/OR COMMON Barn #1 Barn #2				
LOCATION SEE ATTACHED MAP				
SHEET & NUMBER Hwy 88				
CY, TOWN		VICINITY OF Grand Pass		
DATE	YEAR	COUNTY	CODE	
CLASSIFICATION S20 SW 23W SW SW SW				
CATEGORY	OWNERSHIP	STATUS	PRESENT USE	
district	public	<input checked="" type="checkbox"/> occupied	<input checked="" type="checkbox"/> agriculture	museum
<input checked="" type="checkbox"/> building(s)	<input checked="" type="checkbox"/> private	unoccupied	commercial	park
structure	both	work in progress	educational	private residence
site	PUBLIC ACQUISITION	ACCESSIBLE	entertainment	religious
object	in process	yes: restricted	government	scientific
	being considered	<input checked="" type="checkbox"/> yes: unrestricted	industrial	transportation
		no	military	other

OWNER OF PROPERTY				
NAME John R. Ernst				
SHEET & NUMBER RR				
CITY, TOWN	Grand Pass	VICINITY OF	STATE	MO
LOCATION OF LEGAL DESCRIPTION				

RECORDER OF DEEDS, SALINE COUNTY COURTHOUSE, MARSHALL, MO

REPRESENTATION IN EXISTING SURVEYS				
FILE	DETERMINED ELIGIBLE?	YES	NO	FEDERAL
				STATE
				COUNTY
				LO

DESCRIPTION 20 230				
CONDITION	CHECK ONE	CHECK ONE		
excellent	<input checked="" type="checkbox"/> unaltered	<input checked="" type="checkbox"/> original site		
<input checked="" type="checkbox"/> good	altered	moved	date	
fair	unexposed			

DESCRIBE THE PRESENT AND ORIGINAL (IF KNOWN) PHYSICAL APPEARANCE

All buildings are frame. The barns now have metal sheeting on roofs. House has composition shingles. House is "L" shaped and 2 story. Large number of outbuildings.

House 1920	Barn #1	Barn #2	40x40
2 - 1	2 1/2	2 1/2 - 1	
WB	1	WB	
GB	WB	20	
GB	20	6m 50	
01	6m 50 50	50	
CB	50	01	
LS	01	RC	
	RC		

PERIOD	AREAS OF SIGNIFICANCE - CHECK AND JUSTIFY BELOW			
<input type="checkbox"/> prehistoric	<input type="checkbox"/> archaeology-prehistoric	<input type="checkbox"/> community planning	<input type="checkbox"/> landscape architecture	<input type="checkbox"/> religion
<input type="checkbox"/> 1400-1499	<input type="checkbox"/> archaeology-historic	<input type="checkbox"/> conservation	<input type="checkbox"/> law	<input type="checkbox"/> science
<input type="checkbox"/> 1500-1599	<input checked="" type="checkbox"/> agriculture	<input type="checkbox"/> economics	<input type="checkbox"/> literature	<input type="checkbox"/> sculpture
<input type="checkbox"/> 1600-1699	<input type="checkbox"/> architecture	<input type="checkbox"/> education	<input type="checkbox"/> military	<input type="checkbox"/> social / humanitarian
<input type="checkbox"/> 1700-1799	<input type="checkbox"/> art	<input type="checkbox"/> engineering	<input type="checkbox"/> music	<input type="checkbox"/> theater
<input type="checkbox"/> 1800-1899	<input type="checkbox"/> commerce	<input type="checkbox"/> exploration/settlement	<input type="checkbox"/> philosophy	<input type="checkbox"/> transportation
<input checked="" type="checkbox"/> 1900-	<input type="checkbox"/> communications	<input type="checkbox"/> industry	<input type="checkbox"/> politics/government	<input type="checkbox"/> other (specify)
		<input type="checkbox"/> invention		

SPECIFIC DATES ca. 1920 BUILDER/ARCHITECT Unknown

STATEMENT OF SIGNIFICANCE (IN ONE PARAGRAPH)

One of the most prominent features of the Ernst farm is its great barns. Both they and the various outbuildings reflect prosperity (or the desire for it) and diversity in production. The great barns are of different types suggesting not only the difference in goods and stock they were to house but possibly also a different time of construction.

9. MAJOR BIBLIOGRAPHICAL REFERENCES

Standard Atlas of Saline County, Missouri. Chicago: Geo. A. Ogle & Co., 1916.

10. GEOGRAPHICAL DATA

ACREAGE OF PROPERTY _____ QUADRANGLE NAME _____ SCALE _____

UTM REFERENCES

A	ZONE	EASTING	NORTHING
C	ZONE	EASTING	NORTHING

B	ZONE	EASTING	NORTHING
D	ZONE	EASTING	NORTHING

VERBAL BOUNDARY DESCRIPTION AND JUSTIFICATION

T51N-R23W, Sec. 20 SW,SW,SW

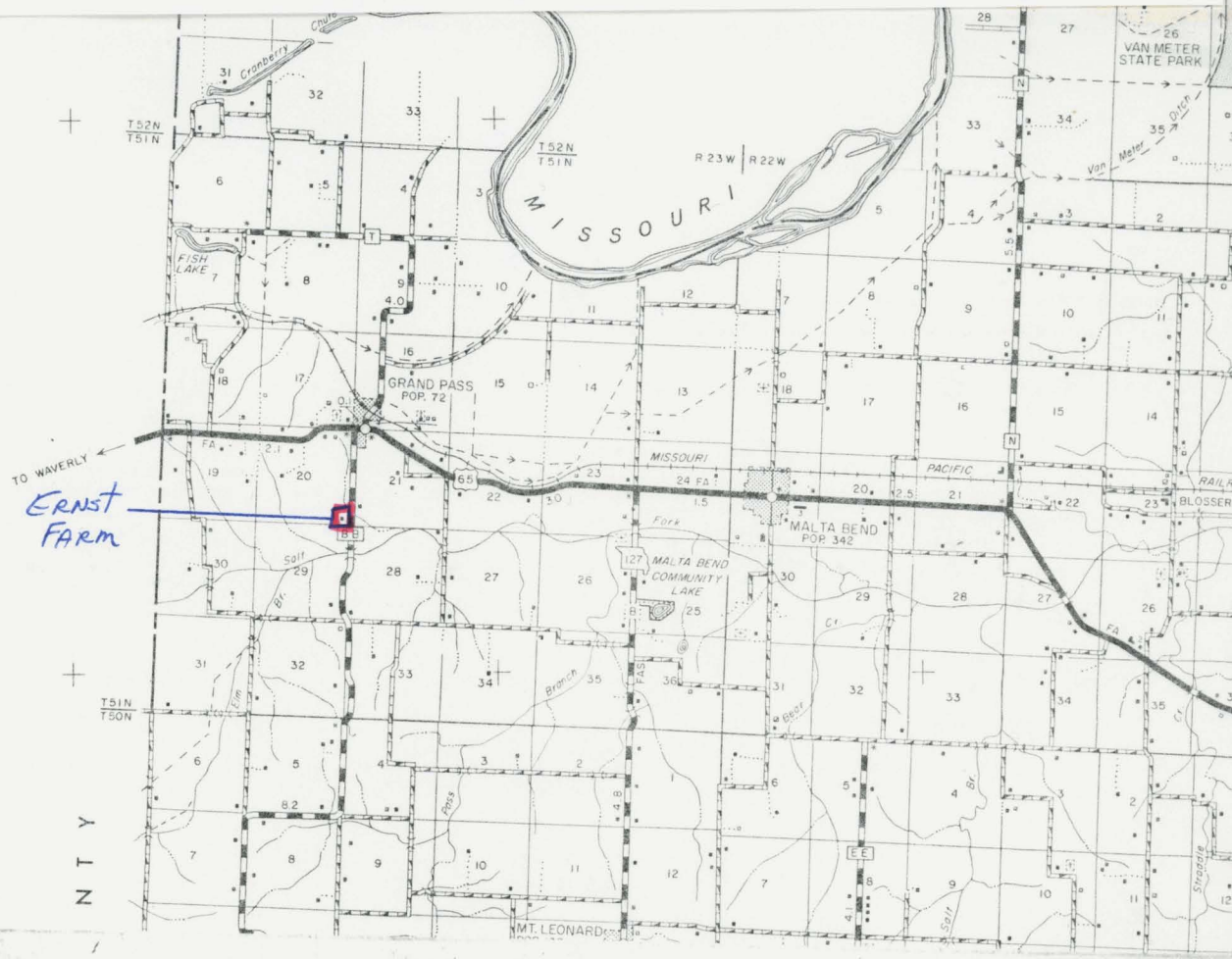

11. FORM PREPARED BY

NAME / TITLE Diane Everman, Historical Consultant

ORGANIZATION Missouri Valley Regional Planning Commission

ADDRESS 1162 S. Brunswick, Marshall, MO 65340

DATE



NAME

STORIC School McRoberts Barn

#15

D/ OR COMMON

LOCATION

SEE ATTACHED MAP

REET & NUMBER

CR

Y, TOWN

← VICINITY OF Malta Bend

ATE

COUNTY

COUNTY

CODE

CLASSIFICATION

S3TSIN R 2 2 2 2SE SE NW

CATEGORY

☐ district
☒ building(s)
☐ structure
☐ site
☐ object

OWNERSHIP

☐ public
☒ private
☐ both
 PUBLIC ACQUISITION
☐ in process
☐ being considered

STATUS

☒ occupied
☐ unoccupied
☐ work in progress
 ACCESSIBLE
☐ yes: restricted
☒ yes: unrestricted
☐ no

PRESENT USE

☒ agriculture
☐ commercial
☐ educational
☐ entertainment
☐ government
☐ industrial
☐ military
☐ museum
☐ park
☐ private residence
☐ religious
☐ scientific
☐ transportation
☐ other

OWNER OF PROPERTY

ME P.B. McRoberts

REET & NUMBER

RR

Y, TOWN

X VICINITY OF Van Meter St. Park STATE MO

LOCATION OF LEGAL DESCRIPTION

RECORDER OF DEEDS, SALINE COUNTY COURTHOUSE, MARSHALL, MO

REPRESENTATION IN EXISTING SURVEYS

FILE

DETERMINED ELIGIBLE? YES NOFEDERAL STATE COUNTY LO

DESCRIPTION

ADDITION

☐ excellent
☐ good
☐ fair

☒ deteriorated
☐ ruins
☐ unexplored

CHECK ONE

☐ unaltered
☒ altered

CHECK ONE

☐ original site
☒ moved

date ca. 1900

DESCRIBE THE PRESENT AND ORIGINAL (IF KNOWN) PHYSICAL APPEARANCE

South addition to 1 rm. school - ca. 1900 (lower level). Part of blackboard still on West wall- main part. Cupola on top. Drive built into what was school section.

80 1900 / 1 105A09B190019001900190019001900

PERIOD	AREAS OF SIGNIFICANCE - CHECK AND JUSTIFY BELOW			
<input type="checkbox"/> prehistoric	<input type="checkbox"/> archaeology-prehistoric	<input type="checkbox"/> community planning	<input type="checkbox"/> landscape architecture	<input type="checkbox"/> religion
<input type="checkbox"/> 1400-1499	<input type="checkbox"/> archaeology-historic	<input type="checkbox"/> conservation	<input type="checkbox"/> law	<input type="checkbox"/> science
<input type="checkbox"/> 1500-1599	<input checked="" type="checkbox"/> agriculture	<input type="checkbox"/> economics	<input type="checkbox"/> literature	<input type="checkbox"/> sculpture
<input type="checkbox"/> 1600-1699	<input type="checkbox"/> architecture	<input checked="" type="checkbox"/> education	<input type="checkbox"/> military	<input type="checkbox"/> social /
<input type="checkbox"/> 1700-1799	<input type="checkbox"/> art	<input type="checkbox"/> engineering	<input type="checkbox"/> music	<input type="checkbox"/> humanitarian
<input type="checkbox"/> 1800-1899	<input type="checkbox"/> commerce	<input type="checkbox"/> exploration/settlement	<input type="checkbox"/> philosophy	<input type="checkbox"/> theater
<input checked="" type="checkbox"/> 1900-	<input type="checkbox"/> communications	<input type="checkbox"/> industry	<input type="checkbox"/> politics/government	<input type="checkbox"/> transportation
		<input type="checkbox"/> invention		<input type="checkbox"/> other (specify)

SPECIFIC DATES ca. 1900 BUILDER/ARCHITECT Unknown

STATEMENT OF SIGNIFICANCE (IN ONE PARAGRAPH)

Original building was school which the family acquired land 1856 when they moved from Ohio. The Grandfather of P.B. McRoberts used a steam engine to move school from across road. An example of adaptive reuse-- made barn of structure. Present house (nearby) built 1917. Barn now being used for storage.

9. MAJOR BIBLIOGRAPHICAL REFERENCES

Interview with P.B. McRoberts, 5-30-84 on location.

10. GEOGRAPHICAL DATA

ACREAGE OF PROPERTY _____ QUADRANGLE NAME _____ SCALE _____

UTM REFERENCES

A	<input type="text"/>	<input type="text"/>	<input type="text"/>	B	<input type="text"/>	<input type="text"/>	<input type="text"/>
	ZONE	EASTING	NORTHING		ZONE	EASTING	NORTHING
C	<input type="text"/>	<input type="text"/>	<input type="text"/>	D	<input type="text"/>	<input type="text"/>	<input type="text"/>

VERBAL BOUNDARY DESCRIPTION AND JUSTIFICATION

T51N-R22W, Sec. 3 SE,SE,NW

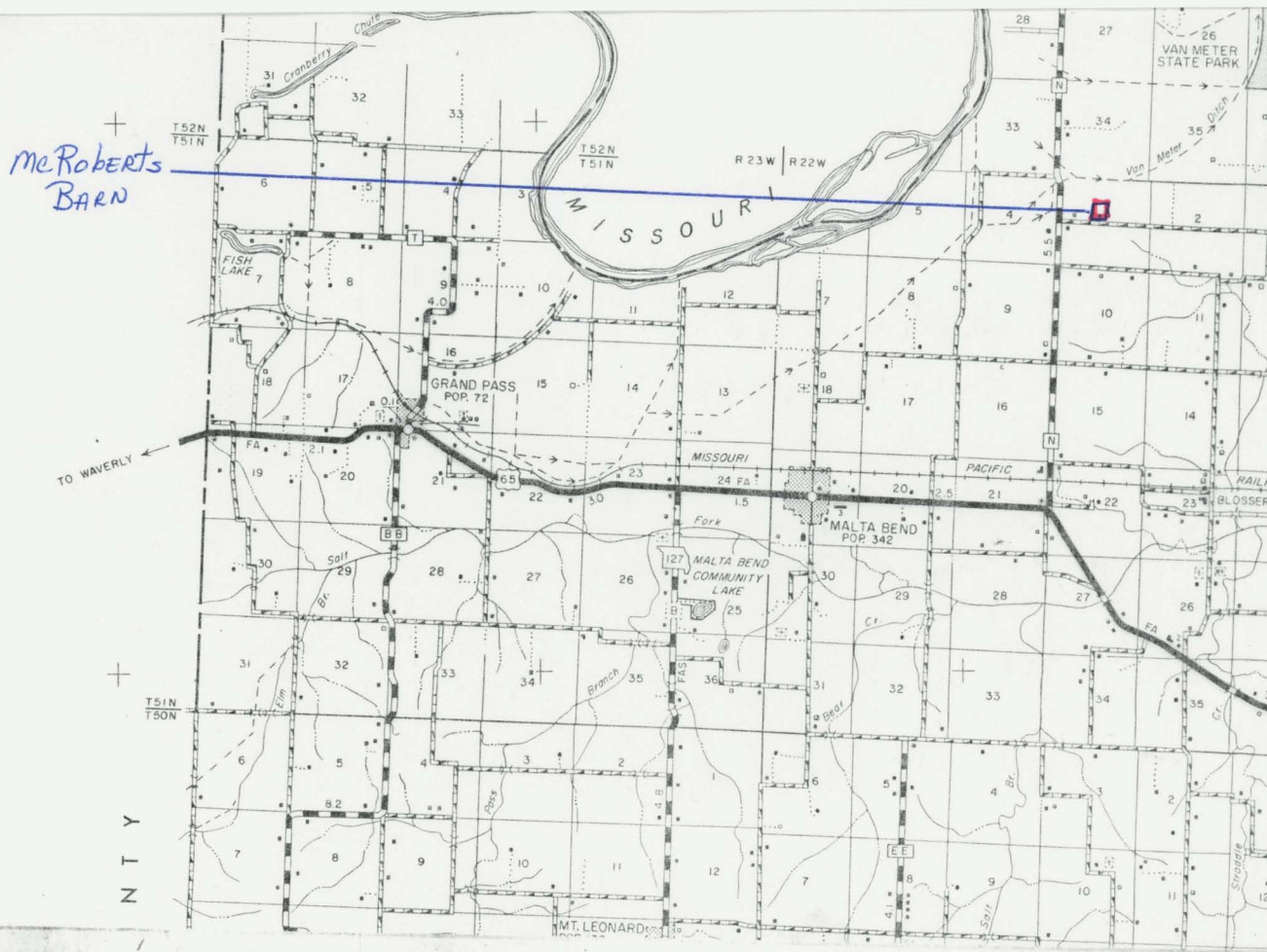

11. FORM PREPARED BY

NAME / TITLE Diane Everman, Historical Consultant

ORGANIZATION Missouri Valley Regional Planning Commission

ADDRESS 1162 S. Brunswick, Marshall, MO 65340

DATE



NAME

STORIC Summers Barn

#16

OR COMMON

LOCATION SEE ATTACHED MAP

REET & NUMBER U.S. 65

Y, TOWN

X VICINITY OF Malta Bend

ATE

CODE

COUNTY

CODE

CLASSIFICATION S19 S1N 22W S SW NE

TEGORY	OWNERSHIP	STATUS	PRESENT USE
district	public	X occupied	X agriculture
X building(s)	X private	unoccupied	commercial
structure	both	work in progress	educational
site	PUBLIC ACQUISITION	ACCESSIBLE	entertainment
object	in process	yes: restricted	government
	being considered	X yes: unrestricted	industrial
		no	military
			other:

OWNER OF PROPERTY

ME LeRoy Summers

REET & NUMBER

Y, TOWN Malta Bend

VICINITY OF

STATE

MO

LOCATION OF LEGAL DESCRIPTION

RECORDER OF DEEDS, SALINE COUNTY COURTHOUSE, MARSHALL, MO

REPRESENTATION IN EXISTING SURVEYS

FILE DETERMINED ELEGIBLE? YES NO FEDERAL STATE COUNTY LO

010 030

DESCRIPTION

CONDITION	CHECK ONE	CHECK ONE
excellent	X undisturbed	X original site
X good	altered	moved
fair	unexplored	date

DESCRIBE THE PRESENT AND ORIGINAL (IF KNOWN) PHYSICAL APPEARANCE

Transverse crib barn with offset entry section.
4 pane windows in the loft to provide light and air. Barn
still retains original wooden shingles.

2 - 1

1913

W.H.

2 - 20

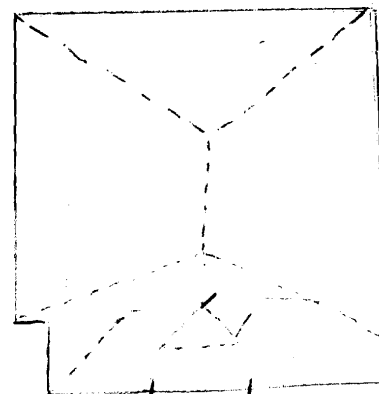
6 - 14

50 - 20

DR

CI

RE



PERIOD	AREAS OF SIGNIFICANCE - CHECK AND JUSTIFY BELOW			
<input type="checkbox"/> prehistoric	<input type="checkbox"/> prehistory-prehistoric	<input type="checkbox"/> community planning	<input type="checkbox"/> landscape architecture	<input type="checkbox"/> religion
<input type="checkbox"/> 1400-1499	<input type="checkbox"/> archeology-historic	<input type="checkbox"/> conservation	<input type="checkbox"/> law	<input type="checkbox"/> science
<input type="checkbox"/> 1500-1599	<input checked="" type="checkbox"/> agriculture	<input type="checkbox"/> economics	<input type="checkbox"/> literature	<input type="checkbox"/> sculpture
<input type="checkbox"/> 1600-1699	<input type="checkbox"/> architecture	<input type="checkbox"/> education	<input type="checkbox"/> military	<input type="checkbox"/> social /
<input type="checkbox"/> 1700-1799	<input type="checkbox"/> art	<input type="checkbox"/> engineering	<input type="checkbox"/> music	<input type="checkbox"/> humanitarian
<input type="checkbox"/> 1800-1899	<input type="checkbox"/> commerce	<input type="checkbox"/> exploration/settlement	<input type="checkbox"/> philosophy	<input type="checkbox"/> theater
<input checked="" type="checkbox"/> 1900-	<input type="checkbox"/> communications	<input type="checkbox"/> industry	<input type="checkbox"/> politics/government	<input type="checkbox"/> transportation
		<input type="checkbox"/> invention		<input type="checkbox"/> other (specify)

SPECIFIC DATES 1913 BUILDER/ARCHITECT Unknown

STATEMENT OF SIGNIFICANCE (IN ONE PARAGRAPH)

The Summers Barn is an example of a change in agricultural practice at the beginning of the 20th century. The house and barn, built on the edge of town, reflect wealth as well as a change from subsistence agriculture to large-scale production of cash crops. This can be seen in both the interior (stall and trough divisions are still in the plan but were modified when installed for machinery and only few animals) and the exterior (the treatment of windows, lattice work and decorative wood work).

9. MAJOR BIBLIOGRAPHICAL REFERENCES

Interview with Mr. and Mrs. Leory Summers, June, 1984.

10. GEOGRAPHICAL DATA

ACREAGE OF PROPERTY QUADRANGLE NAME SCALE

UTM REFERENCES

A	ZONE	EASTING	NORTHING
C	ZONE	EASTING	NORTHING

B	ZONE	EASTING	NORTHING
D	ZONE	EASTING	NORTHING

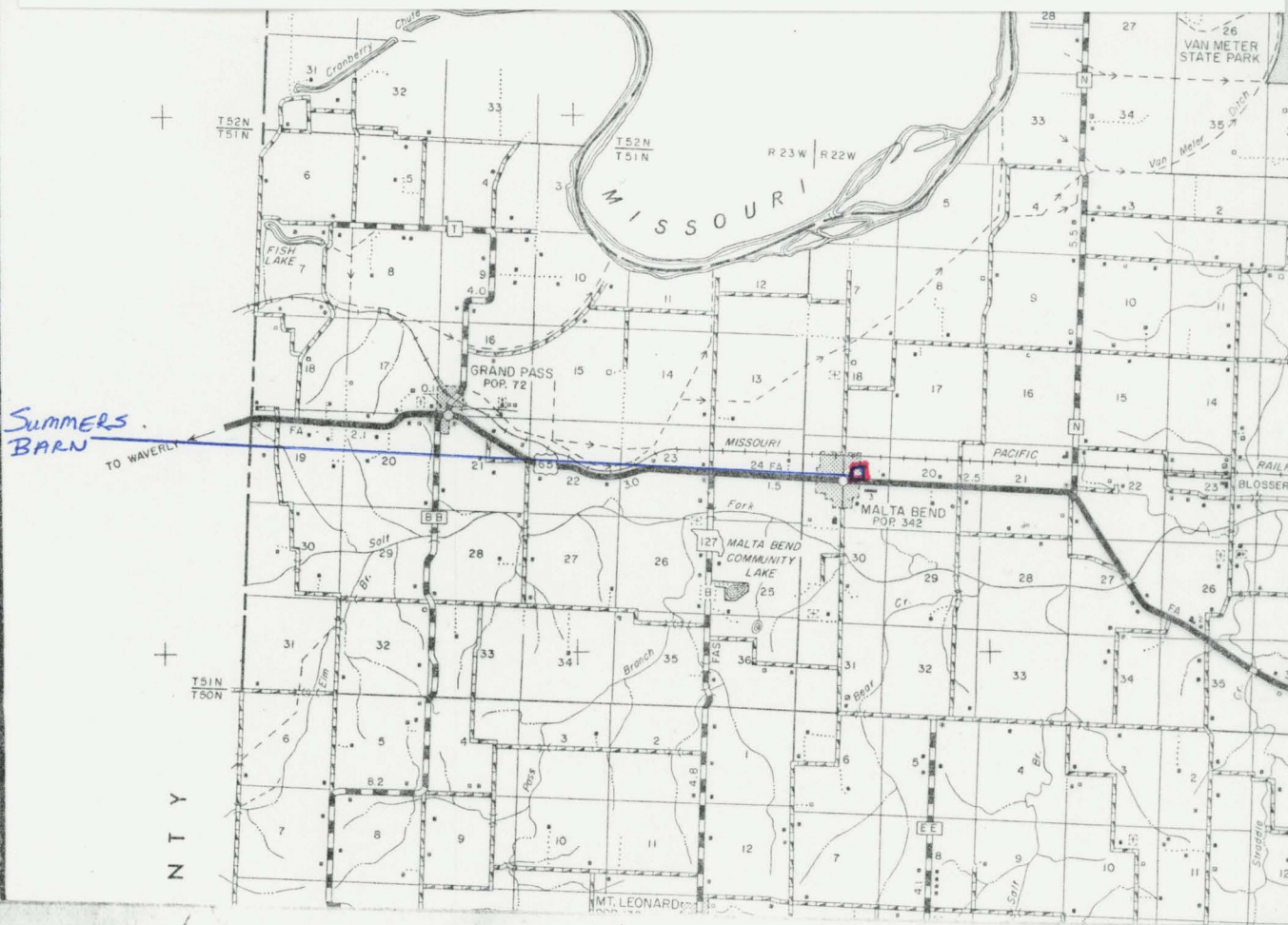
VERBAL BOUNDARY DESCRIPTION AND JUSTIFICATION

T51N-R22W, Sec. 19 S $\frac{1}{2}$, SW, NE

11. FORM PREPARED BY

NAME / TITLE Diane Everman, Historical Consultant
 ORGANIZATION Missouri Valley Regional Planning Commission
 ADDRESS 1162 S. Brunswick, Marshall, MO 65340

DATE



NAME

STORIC Roehrs Barn #17

R/O OR COMMON

LOCATION SEE ATTACHED MAP

SHEET & NUMBER CR

CITY, TOWN

VICINITY OF Grand Pass

STATE

COUNTY

COUNTY

CODE

CLASSIFICATION 31 T 5 N R 23 W NE NW NE

CATEGORY <input type="checkbox"/> district <input checked="" type="checkbox"/> building(s) <input type="checkbox"/> structure <input type="checkbox"/> site <input type="checkbox"/> object	OWNERSHIP <input type="checkbox"/> public <input checked="" type="checkbox"/> private <input type="checkbox"/> both PUBLIC ACQUISITION <input type="checkbox"/> in process <input type="checkbox"/> being considered	STATUS <input checked="" type="checkbox"/> occupied <input type="checkbox"/> unoccupied <input type="checkbox"/> work in progress ACCESSIBLE <input type="checkbox"/> yes: restricted <input checked="" type="checkbox"/> yes: unrestricted <input type="checkbox"/> no	PRESENT USE <input checked="" type="checkbox"/> agriculture <input type="checkbox"/> commercial <input type="checkbox"/> educational <input type="checkbox"/> entertainment <input type="checkbox"/> government <input type="checkbox"/> industrial <input type="checkbox"/> military	<input type="checkbox"/> museum <input type="checkbox"/> park <input type="checkbox"/> private residence <input type="checkbox"/> religious <input type="checkbox"/> scientific <input type="checkbox"/> transportation <input type="checkbox"/> other:
--	--	--	--	---

OWNER OF PROPERTY

NAME Marvin Roehrs

SHEET & NUMBER RR

CITY, TOWN Grand Pass

VICINITY OF

STATE

MO

LOCATION OF LEGAL DESCRIPTION

RECORDER OF DEEDS, SALINE COUNTY COURTHOUSE, MARSHALL, MO

REPRESENTATION IN EXISTING SURVEYS

FILE DETERMINED ELEGIBLE? YES NO FEDERAL STATE COUNTY LOC

DESCRIPTION

CONDITION <input type="checkbox"/> excellent <input checked="" type="checkbox"/> good <input type="checkbox"/> fair	<input type="checkbox"/> deteriorated <input type="checkbox"/> ruins <input type="checkbox"/> unexposed	CHECK ONE <input checked="" type="checkbox"/> unaltered <input type="checkbox"/> altered	CHECK ONE <input checked="" type="checkbox"/> original site <input type="checkbox"/> moved	date
--	---	--	--	------

DESCRIBE THE PRESENT AND ORIGINAL (IF KNOWN) PHYSICAL APPEARANCE

Transverse crib barn with barrel-vaulted roof. Tin strips have replaced wooden roofing. Ribs exposed internally in loft.

2 030 010
 611 C. 1920
 20
 V-
 54
 01
 R.

PERIOD	AREAS OF SIGNIFICANCE - CHECK AND JUSTIFY BELOW			
<input type="checkbox"/> prehistoric	<input type="checkbox"/> archaeology-prehistoric	<input type="checkbox"/> community planning	<input type="checkbox"/> landscape architecture	<input type="checkbox"/> religion
<input type="checkbox"/> 1400-1499	<input type="checkbox"/> archaeology-historic	<input type="checkbox"/> conservation	<input type="checkbox"/> law	<input type="checkbox"/> science
<input type="checkbox"/> 1500-1599	<input checked="" type="checkbox"/> agriculture	<input type="checkbox"/> economics	<input type="checkbox"/> literature	<input type="checkbox"/> sculpture
<input type="checkbox"/> 1600-1699	<input type="checkbox"/> architecture	<input type="checkbox"/> education	<input type="checkbox"/> military	<input type="checkbox"/> social /
<input type="checkbox"/> 1700-1799	<input type="checkbox"/> art	<input type="checkbox"/> engineering	<input type="checkbox"/> music	<input type="checkbox"/> humanitarian
<input type="checkbox"/> 1800-1899	<input type="checkbox"/> commerce	<input type="checkbox"/> exploration/settlement	<input type="checkbox"/> philosophy	<input type="checkbox"/> theater
<input checked="" type="checkbox"/> 1900 -	<input type="checkbox"/> communications	<input type="checkbox"/> industry	<input type="checkbox"/> politics/government	<input type="checkbox"/> transportation
		<input type="checkbox"/> invention		<input type="checkbox"/> other (specify)

SPECIFIC DATES ca. 1920s BUILDER/ARCHITECT Unknown

STATEMENT OF SIGNIFICANCE (IN ONE PARAGRAPH)

Barrel vaulting is unusual in this section of the county, especially in barn construction. Barn roofs throughout the area are typically hipped, gambrel, etc. The Roehr barn also shows the changes in agriculture in that even in its ideal location (close to a road in an open, well drained valley) it is no longer used for storing crops or livestock (today only hay). This is due to the increasing use of trucks to transport crops directly from field to market.

9. MAJOR BIBLIOGRAPHICAL REFERENCES

10. GEOGRAPHICAL DATA

ACREAGE OF PROPERTY _____ QUADRANGLE NAME _____ SCALE _____

UTM REFERENCES

A	<input type="text"/>	<input type="text"/>	<input type="text"/>	D	<input type="text"/>	<input type="text"/>	<input type="text"/>
	ZONE	EASTING	NORTHING		ZONE	EASTING	NORTHING
C	<input type="text"/>	<input type="text"/>	<input type="text"/>	E	<input type="text"/>	<input type="text"/>	<input type="text"/>

VERBAL BOUNDARY DESCRIPTION AND JUSTIFICATION

T51N-R23 W. Sec. 31 NE,NW,NE

11. FORM PREPARED BY

NAME / TITLE Diane Everman, Historical Consultant

ORGANIZATION Missouri Valley Regional Planning Commission

ADDRESS 1162 S. Brunswick, Marshall, MO 65340 DATE



NAME

STORIC Franklin Farmstead House #18

OR COMMON Ice House

LOCATION SEE ATTACHED MAP

REET & NUMBER Lunbuck St.

Y, TOWN Malta Bend VICINITY OF

ATE COOR COUNTY CODE

CLASSIFICATION S19 T51N R 00W S SE NW

TEGORY	OWNERSHIP	STATUS	PRESENT USE
district	public	occupied	X agriculture
X building(s)	X private	X unoccupied	commercial
structure	both	work in progress	educational
site	PUBLIC ACQUISITION	ACCESSIBLE	entertainment
object	in process	yes: restricted	government
	being considered	X yes: unrestricted	industrial
		no	military
			other

OWNER OF PROPERTY

ME Currently for sale

REET & NUMBER

Y, TOWN Malta Bend, VICINITY OF STATE MO

LOCATION OF LEGAL DESCRIPTION

RECORDER OF DEEDS, SALINE COUNTY COURTHOUSE, MARSHALL, MO

REPRESENTATION IN EXISTING SURVEYS

FILE DETERMINED ELEGIBLE? YES NO FEDERAL STATE COUNTY LOC

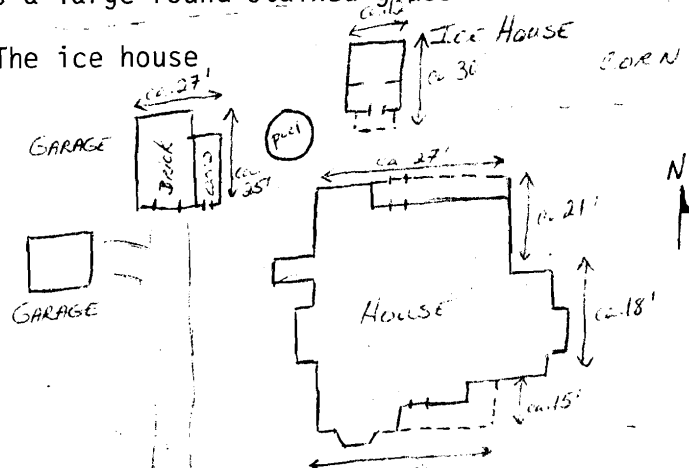
DESCRIPTION

CONDITION	IR	RC CHECK ONE	CHECK ONE	date
X excellent	deteriorated	X unaltered	X original site	
good	ruins	altered	moved	
fair	unexplored			

SCRIBE THE PRESENT AND ORIGINAL (IF KNOWN) PHYSICAL APPEARANCE

The house is typical of the time period -- 2½ stories, frame construction on a brick foundation, with Victorian additions. There is a large round stained glass window on the first level at the front of the house. The back porch has been screened in. The ice house which stands behind the house is brick with a projecting wooden porch. There are two cells within this building.

The nearby barn has a unique roofline of clipped gables. Several of the buildings have fish-scale wooden shingles as decoration.



PERIOD	AREAS OF SIGNIFICANCE - CHECK AND JUSTIFY BELOW			
<input type="checkbox"/> prehistoric	<input type="checkbox"/> archaeology-prehistoric	<input type="checkbox"/> community planning	<input type="checkbox"/> landscape architecture	<input type="checkbox"/> religion
<input type="checkbox"/> 1400-1499	<input type="checkbox"/> archaeology-historic	<input type="checkbox"/> conservation	<input type="checkbox"/> law	<input type="checkbox"/> science
<input type="checkbox"/> 1500-1599	<input checked="" type="checkbox"/> agriculture	<input type="checkbox"/> economics	<input type="checkbox"/> literature	<input type="checkbox"/> sculpture
<input type="checkbox"/> 1600-1699	<input type="checkbox"/> architecture	<input type="checkbox"/> education	<input type="checkbox"/> military	<input type="checkbox"/> social /
<input type="checkbox"/> 1700-1799	<input type="checkbox"/> art	<input type="checkbox"/> engineering	<input type="checkbox"/> music	<input type="checkbox"/> humanitarian
<input checked="" type="checkbox"/> 1800-1899	<input type="checkbox"/> commerce	<input type="checkbox"/> exploration/settlement	<input type="checkbox"/> philosophy	<input type="checkbox"/> theater
<input type="checkbox"/> 1900-	<input type="checkbox"/> communications	<input type="checkbox"/> industry	<input type="checkbox"/> politics/government	<input type="checkbox"/> transportation
		<input type="checkbox"/> invention		<input type="checkbox"/> other (specify)

SPECIFIC DATES ca. 1890-1910

BUILDER/ARCHITECT Unknown

STATEMENT OF SIGNIFICANCE (IN ONE PARAGRAPH)

Few complexes which were originally agricultural have survived intact when incorporated into a more urban setting. This farm is a rare survivor of that phenomenon. All of the necessary parts for a turn-of-the century self sufficient farmscape were here although most of the land for cultivation has been lost. This complex is also striking in that it modified its use as times changed. The style of Victorian life is still evident in the entire complex.

9. MAJOR BIBLIOGRAPHICAL REFERENCES

Interview with townspeople, June, 1984.

10. GEOGRAPHICAL DATA

ACREAGE OF PROPERTY _____ QUADRANGLE NAME _____ SCALE _____

UTM REFERENCES

A	<input type="text"/>	<input type="text"/>	<input type="text"/>
	ZONE	EASTING	NORTHING
C	<input type="text"/>	<input type="text"/>	<input type="text"/>

D	<input type="text"/>	<input type="text"/>	<input type="text"/>
	ZONE	EASTING	NORTHING
F	<input type="text"/>	<input type="text"/>	<input type="text"/>

VERBAL BOUNDARY DESCRIPTION AND JUSTIFICATION

Tr1N-R22W, Sec. 19

S $\frac{1}{2}$, SE, NW

11. FORM PREPARED BY

NAME / TITLE Diane Everman, Historical Consultant

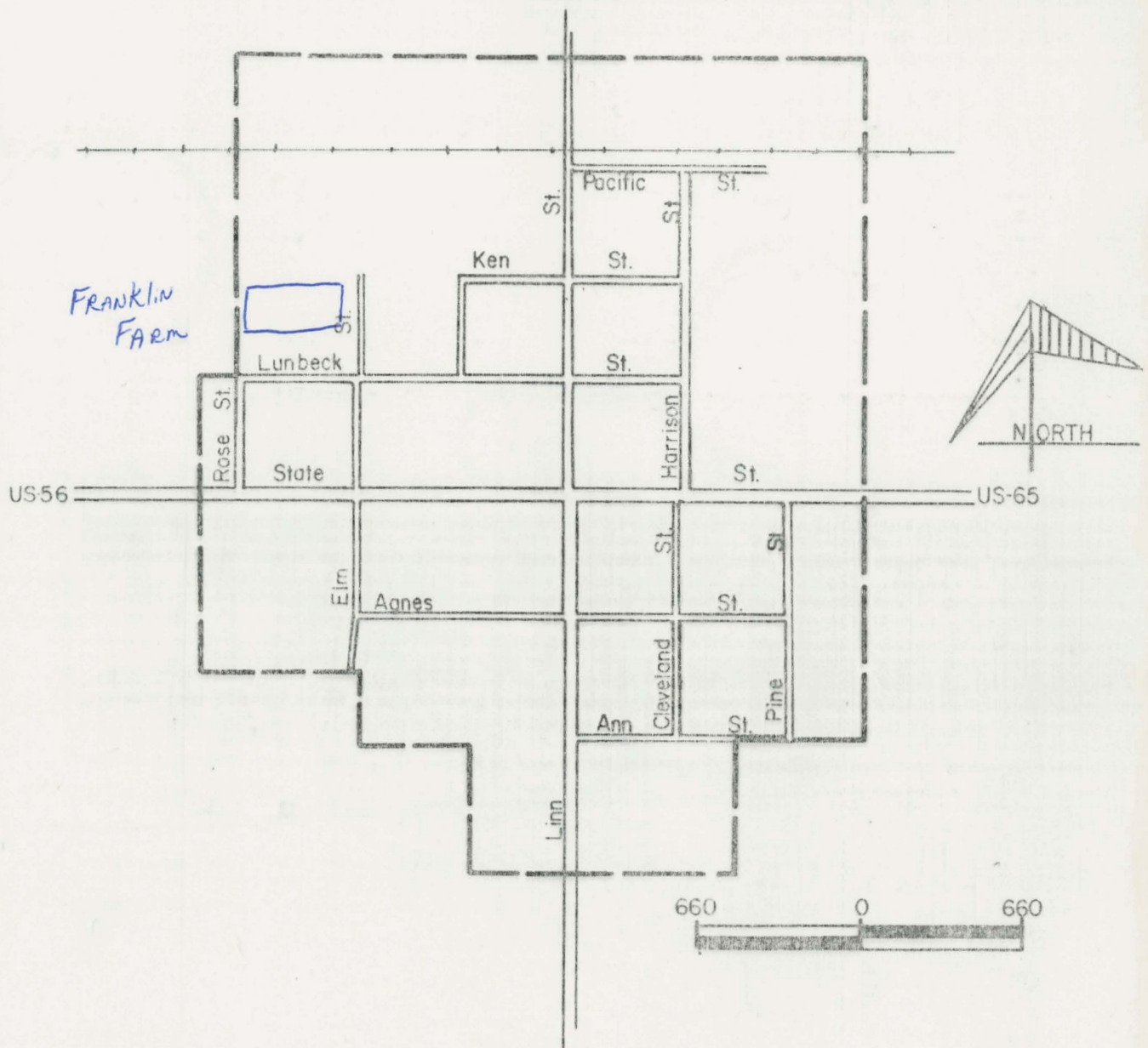
ORGANIZATION Missouri Valley Regional Planning Commission

ADDRESS 1162 S. Brunswick, Marshall, MO 65340

DATE



MALTA BEND, MO



NAME

STORIC

Reker Farm

#19

OR COMMON

LOCATION

SEE ATTACHED MAP

REET & NUMBER

Hwy. T

Y, TOWN

VICINITY OF

Grand Pass

ATE

CODE

COUNTY

CODE

CLASSIFICATION

CATEGORY

OWNERSHIP

STATUS

PRESENT USE

☐ district☐ public☒ occupied☒ agriculture☐ museum☒ building(s)☒ private☐ unoccupied☐ commercial☐ park☐ structure☐ both☐ work in progress☐ educational☒ private residence☐ site

PUBLIC ACQUISITION

ACCESSIBLE

☐ entertainment☐ religious☐ object☐ in process☐ yes: restricted☐ government☐ scientific☐ being considered☒ yes: unrestricted☐ industrial☐ transportation☐ no☐ military☐ other:

OWNER OF PROPERTY

NAME Merlyn Reker

REET & NUMBER

RR

Y, TOWN

Grand Pass

VICINITY OF

STATE

MO

LOCATION OF LEGAL DESCRIPTION

RECORDER OF DEEDS, SALINE COUNTY COURTHOUSE, MARSHALL, MO

REPRESENTATION IN EXISTING SURVEYS

FILE

DETERMINED ELIGIBLE?

YES

NO

FEDERAL

STATE

COUNTY

LOCAL

DESCRIPTION

CONDITION

CHECK ONE

CHECK ONE

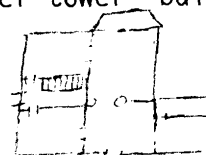
☐ excellent☐ deteriorated☐ unaltered☒ original site☒ good☐ ruins☒ altered☐ moved

date

☐ fair☐ unexpected

DESCRIBE THE PRESENT AND ORIGINAL (IF KNOWN) PHYSICAL APPEARANCE

House is a central hall "I" house with kitchen ell addition and modern living room addition. Lean-to kitchen originally existed behind house but torn down in ca. turn-of-the century. House has been raised ca. 24" to avoid being flooded through the years. The barn is a transverse crib type. The silo, built ca. 1938, is tile. The water tower built of brick and metal, dates to ca. 1933.



silo

WATER TOWER

N

BARN

PERIOD		AREAS OF SIGNIFICANCE - CHECK AND JUSTIFY BELOW			
<input type="checkbox"/> prehistoric	<input type="checkbox"/> archaeology-prehistoric	<input type="checkbox"/> community planning	<input type="checkbox"/> landscape architecture	<input type="checkbox"/> religion	
<input type="checkbox"/> 1400-1499	<input type="checkbox"/> archaeology-historic	<input type="checkbox"/> conservation	<input type="checkbox"/> law	<input type="checkbox"/> science	
<input type="checkbox"/> 1500-1599	<input checked="" type="checkbox"/> agriculture	<input type="checkbox"/> economics	<input type="checkbox"/> literature	<input type="checkbox"/> sculpture	
<input type="checkbox"/> 1600-1699	<input type="checkbox"/> architecture	<input type="checkbox"/> education	<input type="checkbox"/> military	<input type="checkbox"/> social / humanitarian	
<input type="checkbox"/> 1700-1799	<input type="checkbox"/> art	<input type="checkbox"/> engineering	<input type="checkbox"/> music	<input type="checkbox"/> theater	
<input checked="" type="checkbox"/> 1800-1899	<input type="checkbox"/> commerce	<input type="checkbox"/> exploration/settlement	<input type="checkbox"/> philosophy	<input type="checkbox"/> transportation	
<input checked="" type="checkbox"/> 1900-	<input type="checkbox"/> communications	<input type="checkbox"/> industry	<input type="checkbox"/> politics/government	<input type="checkbox"/> other (specify)	
		<input type="checkbox"/> invention			

SPECIFIC DATES ca. 1890 BUILDER/ARCHITECT unknown

STATEMENT OF SIGNIFICANCE (IN ONE PARAGRAPH)

The Reker farm represents many developments in the agricultural development of the area. The original house and various outbuildings were constructed here in order for the owner to take advantage of the fertile flood plain upon which they sit. About 1900 the Reker family moved into the house. They saw the necessity to tear down the lean-to kitchen and construct the present ell to reflect a much larger family and a more modern one. As things progressed and the agricultural returns increased, the family, now with its second generation in the house, built the 1920 living room addition truly reflecting the time period.

The development in agricultural trends can also be observed in the silo and watertower which are on the property. The water tower suggests the need of a better water supply. Its location, between the house and barn, shows its importance to both. It is the only example left in this section of the county. The silo also represents a different time and agricultural practice. It is one of the few examples of its kind in this region of the county. Silage is no longer utilized in this area.

9. MAJOR BIBLIOGRAPHICAL REFERENCES

Interview with Merlyn and Patricia Reker, June, 1984.

Standard Atlas of Saline County, Missouri. Chicago: Geo. A. Ogle & Co., 1916.

10. GEOGRAPHICAL DATA

ACREAGE OF PROPERTY QUADRANGLE NAME SCALE

UTM REFERENCES

A	<input type="text"/>	<input type="text"/>	<input type="text"/>
	ZONE	EASTING	NORTHING
C	<input type="text"/>	<input type="text"/>	<input type="text"/>

B	<input type="text"/>	<input type="text"/>	<input type="text"/>
	ZONE	EASTING	NORTHING
D	<input type="text"/>	<input type="text"/>	<input type="text"/>

VERBAL BOUNDARY DESCRIPTION AND JUSTIFICATION

T51N-R23W, Sec. 9

NW,SE,NW

11. FORM PREPARED BY

NAME / TITLE Diane Everman, Historical Consultant

ORGANIZATION Missouri Valley Regional Planning Commission

ADDRESS 1162 S. Brunswick, Marshall, MO 65340

DATE



NAME

STORIC Grand Pass School #20
 ID/OR COMMON Consolidated School District #2

LOCATION SEE ATTACHED MAP

SHEET & NUMBER Galham SheetCITY, TOWN Grand Pass

VICINITY OF

STATE CODE COUNTY CODE

CLASSIFICATION

CATEGORY <input type="checkbox"/> district <input checked="" type="checkbox"/> building(s) <input type="checkbox"/> structure <input type="checkbox"/> site <input type="checkbox"/> object	OWNERSHIP <input checked="" type="checkbox"/> public <input type="checkbox"/> private <input type="checkbox"/> both PUBLIC ACQUISITION <input type="checkbox"/> in process <input type="checkbox"/> being considered	STATUS <input type="checkbox"/> occupied <input checked="" type="checkbox"/> unoccupied <input type="checkbox"/> work in progress ACCESSIBLE <input checked="" type="checkbox"/> yes: restricted <input type="checkbox"/> yes: unrestricted <input type="checkbox"/> no	PRESENT USE <input type="checkbox"/> agriculture <input type="checkbox"/> commercial <input type="checkbox"/> educational <input type="checkbox"/> entertainment <input type="checkbox"/> government <input type="checkbox"/> industrial <input type="checkbox"/> military	<input type="checkbox"/> museum <input type="checkbox"/> park <input type="checkbox"/> private residence <input type="checkbox"/> religious <input type="checkbox"/> scientific <input type="checkbox"/> transportation <input checked="" type="checkbox"/> other: <u>Abandoned</u>
--	--	--	---	---

OWNER OF PROPERTY

NAME Town of Grand Pass

SHEET & NUMBER

CITY, TOWN Grand Pass

VICINITY OF

STATE MO

LOCATION OF LEGAL DESCRIPTION

RECORDER OF DEEDS, SALINE COUNTY COURTHOUSE, MARSHALL, MO

REPRESENTATION IN EXISTING SURVEYS

FILE DETERMINED ELEGIBLE? YES NO FEDERAL STATE COUNTY LOC

DESCRIPTION

CONDITION <input type="checkbox"/> excellent <input checked="" type="checkbox"/> good <input type="checkbox"/> fair	<input type="checkbox"/> deteriorated <input type="checkbox"/> ruins <input type="checkbox"/> unexposed	CHECK ONE <input checked="" type="checkbox"/> unaltered <input type="checkbox"/> altered	CHECK ONE <input checked="" type="checkbox"/> original site <input type="checkbox"/> moved	date _____
--	---	--	--	------------

DESCRIBE THE PRESENT AND ORIGINAL (IF KNOWN) PHYSICAL APPEARANCE

This one story brick school reflects the decorative motifs of institutional buildings of the 1920s and 30s. The only alteration of the building is the plastering of some of the front windows. A gymnasium/auditorium is part of the building. The buildings is abandoned.

020 100

0100

1

20

20

2045

2045

2045

2045

2045

2045

PERIOD	AREAS OF SIGNIFICANCE - CHECK AND JUSTIFY BELOW			
<input type="checkbox"/> prehistoric	<input type="checkbox"/> prehistory - prehistoric	<input type="checkbox"/> community planning	<input type="checkbox"/> landscape architecture	<input type="checkbox"/> religion
<input type="checkbox"/> 1400-1499	<input type="checkbox"/> archeology - historic	<input type="checkbox"/> conservation	<input type="checkbox"/> law	<input type="checkbox"/> science
<input type="checkbox"/> 1500-1599	<input type="checkbox"/> agriculture	<input type="checkbox"/> economics	<input type="checkbox"/> literature	<input type="checkbox"/> sculpture
<input type="checkbox"/> 1600-1699	<input type="checkbox"/> architecture	<input checked="" type="checkbox"/> education	<input type="checkbox"/> military	<input type="checkbox"/> social /
<input type="checkbox"/> 1700-1799	<input type="checkbox"/> art	<input type="checkbox"/> engineering	<input type="checkbox"/> music	<input type="checkbox"/> humanitarian
<input type="checkbox"/> 1800-1899	<input type="checkbox"/> commerce	<input type="checkbox"/> exploration/settlement	<input type="checkbox"/> philosophy	<input type="checkbox"/> theater
<input checked="" type="checkbox"/> 1900-	<input type="checkbox"/> communications	<input type="checkbox"/> industry	<input type="checkbox"/> politics/government	<input type="checkbox"/> transportation
		<input type="checkbox"/> invention		<input type="checkbox"/> other (specify)

SPECIFIC DATES ca, 1920 BUILDER/ARCHITECT Unknown

STATEMENT OF SIGNIFICANCE (IN ONE PARAGRAPH)

This school represents the consolidation efforts of the Missouri School system. When many of the smaller schools began encountering financial and population difficulties the move was made to consolidate these various small schools. This necessity was brought about not only by the drop in the number of students attending the smaller more local schools, but also by the ever-increasing cost of education in the 20th century. Greater emphasis was being placed on public education. Therefore to help all concerned clusterings emerged in the idea of the consolidated school. This particular school was utilized until 1967 after having first been erected ca. 1920 as the school for Grand Pass and then developing as a consolidated school in 1951.

9. MAJOR BIBLIOGRAPHICAL REFERENCES

Orr, A.H. (ed.) History of Saline County. Marceline, MO: Walsworth Publishing Co., 1967. p. 523.

10. GEOGRAPHICAL DATA

ACREAGE OF PROPERTY	QUADRANGLE NAME	SCALE
UTM REFERENCES		
A	<div style="display: flex; justify-content: space-around;"> <div>ZONE</div> <div>EASTING</div> <div>NORTHING</div> </div>	B
C	<div style="display: flex; justify-content: space-around;"> <div>ZONE</div> <div>EASTING</div> <div>NORTHING</div> </div>	D

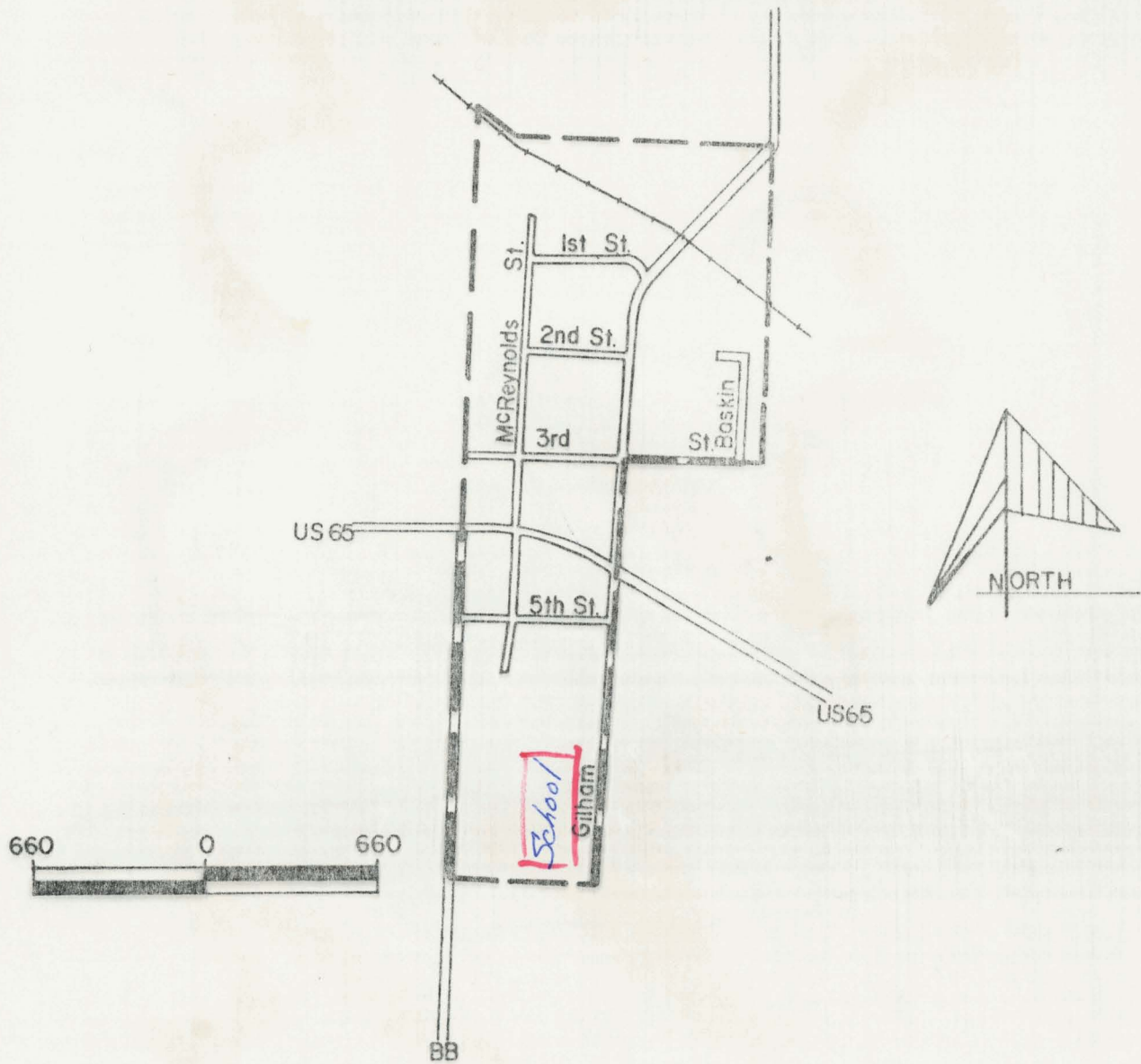
VERBAL BOUNDARY DESCRIPTION AND JUSTIFICATION

Grand Pass T51N-23W, Sec. 21 NW,NW,NW

11. FORM PREPARED BY

NAME / TITLE	Diane Everman, Historical Consultant
ORGANIZATION	Missouri Valley Regional Planning Commission
ADDRESS	1162 S. Brunswick, Marshall, MO 65340
DATE	

GRAND PASS, MO.



BLACKWATER, LIBERTY, MARSHALL, SALT POND
AND ELMWOOD TOWNSHIPS

A few generalizations may be observed throughout these five townships. On the surface of the built environment, Elmwood and Salt Pond townships have a particular homogeneity in capitalization, improvements and good maintenance of buildings. Marshall has the most diverse landscape with wide-ranging types and great differences in quality. Blackwater and Liberty seem to have more smaller farms, lower levels of capitalization, and landscapes in Liberty are not as well maintained as elsewhere. Smaller, more traditional houses are seen in Liberty and Blackwater, many being vacant in Liberty.

Elmwood has obviously adapted many of its older structures to modern technology and functions. The best modern outbuildings reside in Marshall township and in appearance the outbuildings in Salt Pond and Elmwood complement one another while Salt Pond and Blackwater appear of similar construction.

Blackwater and Liberty have numerous small farms hidden in the timbered breaks. Farmers have utilized school and church buildings for agriculture more than in the other three townships. It seems that in these two townships, landowners have built and used a number of workshops as cottage industries, perhaps as a result of potential work related to twentieth century transportation routes, especially highways 65 and 40. The broken Blackwater Valley country has resulted in poor roads, especially in Liberty. In Liberty, folk adaptations of trailers evolving into houses is more common than in either Elmwood or Salt

Pond. The prevalence of trailer-house types in Marshall and Blackwater lies somewhere between the occurrence in Liberty and the two Southwest townships.

Salt Pond and Elmwood have less mirror-image double pen housing than the other three. Marshall has some superb commercial agriculture barns and probably the best single examples in the five townships. However, the general high quality of barns throughout Salt Pond and Elmwood is striking. The high level of quality in workmanship is apparently attributable to Missouri-German farmers. Salt Pond and Elmwood landscapes are generally less cluttered and more orderly than the general appearances in the other three, although very well maintained landscapes appear in all areas.

INDEX: LIBERTY TOWNSHIP

1. Mirror-image, Double Pen House
2. Pitts
3. Lemler - Johnson
4. Mizer
5. Harms
6. Old Harms Homestead
7. Yokley
8. Hutcherson
9. Lemler - Johnson Barn
10. Mizer Smokehouse - Cellar
11. Kueker Schoolhouse
12. Old Deserted Church
13. Antioch Church
14. Antioch Church Outbuilding

FEDERAL BUREAU OF INVESTIGATION / INTERVIEW / INVENTORY SURVEY FORM

1. NAME Abandoned Prairie House #1

HISTORY

AND/OR COMMENTS

2. LOCATION (SEE ATTACHED MAP)

STREET & NUMBER CR

CITY, TOWN

✓ VICINITY OF Cretcher

STATE

CODE

COUNTY

CODE

3. CLASSIFICATION S34 49N 22W

CATEGORY

OWNERSHIP

STATUS

PRESENT USE

☐ district

☐ public

☐ occupied

☐ agriculture

☐ museum

☒ building(s)

☒ private

☒ unoccupied

☐ commercial

☐ PWA

☐ structure

☐ both

☐ work in progress

☐ educational

☐ private row

☐ site

☐ PUBLIC ACQUISITION

☐ ACCESSIBLE

☐ entertainment

☐ religious

☐ object

☐ in process

☐ yes: restricted

☐ government

☐ scientific

☐ being considered

☐ yes: unrestricted

☐ industrial

☐ transportation

☐ no

☐ military

☐ other

4. OWNER OF PROPERTY

NAME

STREET & NUMBER

CITY, TOWN

VICINITY OF

STATE

5. LOCATION OF LEGAL DESCRIPTION

RECORDER OF DEEDS, SALINE CO. COURTHOUSE, MARSHALL, MO.

6. REPRESENTATION IN EXISTING SURVEYS

TITLE

DETERMINED ELEVATION ☐ YES ☐ NO

FEDERAL

STATE

COUNTY

7. DESCRIPTION

CONDITION

CHECK ONE

CHECK ONE

☐ excellent

☐ deteriorated

☒ unaltered

☒ original site

☐ good

☐ ruins

☐ altered

☐ moved

CODE

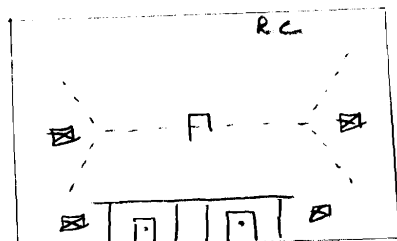
☒ fair

☐ unexposed

DESCRIBE THE PRESENT AND ORIGINAL (IF KNOWN) PHYSICAL APPEARANCE

Double Door Construction

N
 W E
 S
 130
 1900
 06
 1-1
 630
 21
 63 30
 50
 01
 06



D. SIGNIFICANCE

PERIOD	AREAS OF SIGNIFICANCE - CHECK AND JUSTIFY BELOW			
<input type="checkbox"/> prehistoric	<input type="checkbox"/> archeology - prehistoric	<input type="checkbox"/> community planning	<input type="checkbox"/> landscape architecture	<input type="checkbox"/> religion
<input type="checkbox"/> 1400-1499	<input type="checkbox"/> archeology - historic	<input type="checkbox"/> conservation	<input type="checkbox"/> law	<input type="checkbox"/> science
<input type="checkbox"/> 1500-1599	<input checked="" type="checkbox"/> agriculture	<input type="checkbox"/> economics	<input type="checkbox"/> literature	<input type="checkbox"/> sculpture
<input type="checkbox"/> 1600-1699	<input checked="" type="checkbox"/> architecture	<input type="checkbox"/> education	<input type="checkbox"/> military	<input type="checkbox"/> social /
<input type="checkbox"/> 1700-1799	<input type="checkbox"/> art	<input type="checkbox"/> engineering	<input type="checkbox"/> music	<input type="checkbox"/> humanitarian
<input type="checkbox"/> 1800-1899	<input type="checkbox"/> commerce	<input type="checkbox"/> exploration/settlement	<input type="checkbox"/> philosophy	<input type="checkbox"/> theater
<input checked="" type="checkbox"/> 1900 -	<input type="checkbox"/> communications	<input type="checkbox"/> industry	<input type="checkbox"/> politics/government	<input type="checkbox"/> transportation
		<input type="checkbox"/> invention		<input type="checkbox"/> other (spec)

SPECIFIC DATES 1900 BUILDER/ARCHITECT

STATEMENT OF SIGNIFICANCE (IN ONE PARAGRAPH)

S. MAJOR BIBLIOGRAPHICAL REFERENCES

10. GEOGRAPHICAL DATA

ACREAGE OF PROPERTY QUADRANGLE NAME SCALE

UTM REFERENCES

A

<input type="text"/>	<input type="text"/>	<input type="text"/>	<input type="text"/>	<input type="text"/>	<input type="text"/>	<input type="text"/>	<input type="text"/>	<input type="text"/>	<input type="text"/>
ZONE	EASTING			NORTHING					

B

<input type="text"/>	<input type="text"/>	<input type="text"/>	<input type="text"/>	<input type="text"/>	<input type="text"/>	<input type="text"/>	<input type="text"/>	<input type="text"/>	<input type="text"/>
ZONE	EASTING			NORTHING					

C

<input type="text"/>	<input type="text"/>	<input type="text"/>	<input type="text"/>	<input type="text"/>	<input type="text"/>	<input type="text"/>	<input type="text"/>	<input type="text"/>	<input type="text"/>
ZONE	EASTING			NORTHING					

D

<input type="text"/>	<input type="text"/>	<input type="text"/>	<input type="text"/>	<input type="text"/>	<input type="text"/>	<input type="text"/>	<input type="text"/>	<input type="text"/>	<input type="text"/>
ZONE	EASTING			NORTHING					

VERBAL BOUNDARY DESCRIPTION AND JUSTIFICATION

Sec. 34, T49, R22

II. FORM PREPARED BY

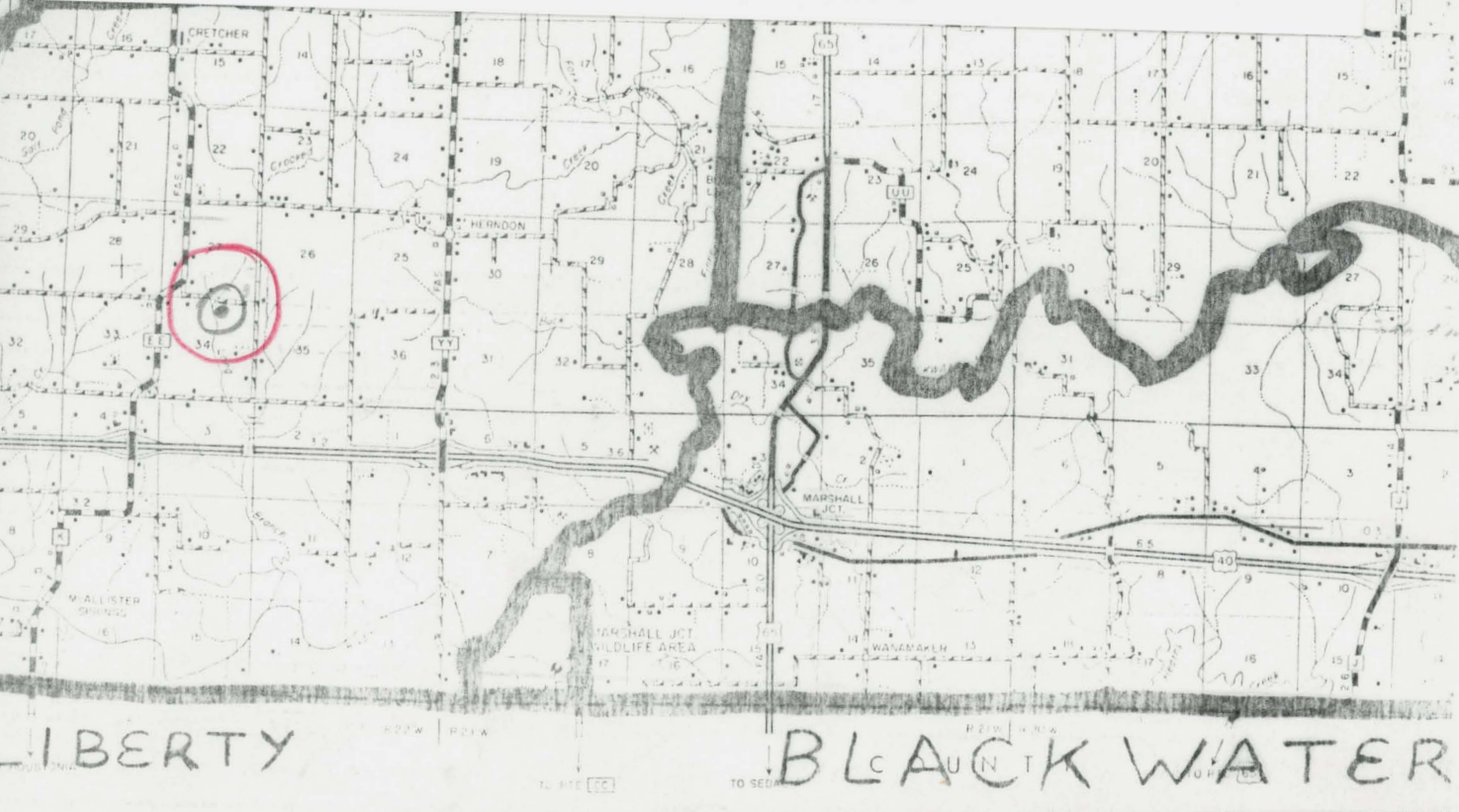
Mark Thomas

NAME / TITLE Historical Consultant

ORGANIZATION Missouri Valley Regional Planning Commission

ADDRESS 1162 S. Brunswick, Marshall, Mo. 65340

DATE



UNITED STATES OF AMERICA DEPARTMENT OF THE INTERIOR BUREAU OF LAND MANAGEMENT NATIONAL SYSTEM OF PUBLIC LANDS HISTORIC PRESERVATION/INVENTORY SURVEY FORM

1. NAME Homestead on (K) #2

HISTORIC

AND/OR MONUMENT

2. LOCATION (SEE ATTACHED MAP)

STREET & NUMBER Hwy 1K

CITY, TOWN

VICINITY OF

STATE

COUNTY

TOWNSHIP

RANGE

3. CLASSIFICATION S8 48N 20W

CATEGORY

OWNERSHIP

STATUS

PRESENT USE

___distant

___public

___occupied

___educational

___military

___bridgeland

___private

___unimproved

___commercial

___park

___structure

___both

___work in progress

___educational

___private land

___site

PUBLIC ACQUISITION

___accessible

___entertainment

___religious

___object

___in process

___year restricted

___government

___scientific

___being considered

___year unrestricted

___industrial

___transportation

___no

___military

___others

4. OWNER OF PROPERTY Fred Pitts

NAME

STREET & NUMBER

CITY, TOWN

VICINITY OF

STATE

5. LOCATION OF LEGAL DESCRIPTION

RECORDER OF DEEDS, SALINE CO. COURTHOUSE, MARSHALL, MO.

6. REPRESENTATION IN EXISTING SURVEYS

TITLE

DETERMINED ELEMENTS

YES

NO

FEDERAL

STATE

COUNTY

7. DESCRIPTION

CONDITION

CHECK ONE

CHECK ONE

___excellent

___deteriorated

☒ unimproved

☒ original site

___good

___ruins

___deteriorated

___relocated

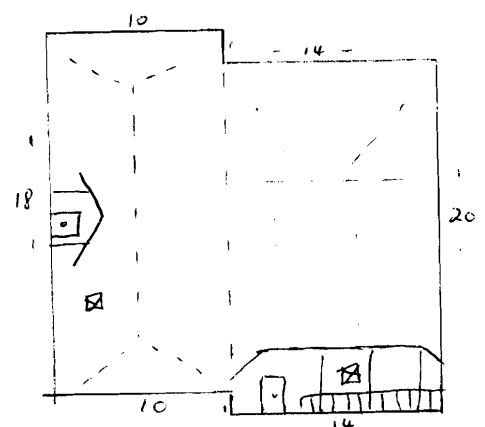
date

☒ fair

___unimproved

DESCRIBE THE PRESENT AND ORIGINAL (IF KNOWN) PHYSICAL APPROPRIATE

D30 1-1
21
GB GB
50
51
CB
RC



D. SIGNIFICANCE

PERIOD	AREAS OF SIGNIFICANCE - CHECK AND JUSTIFY BELOW			
<input type="checkbox"/> prehistoric	<input type="checkbox"/> archaeology - prehistoric	<input type="checkbox"/> community planning	<input type="checkbox"/> landscape architecture	<input type="checkbox"/> religion
<input type="checkbox"/> 1400-1499	<input type="checkbox"/> archaeology - historic	<input type="checkbox"/> conservation	<input type="checkbox"/> law	<input type="checkbox"/> science
<input type="checkbox"/> 1500-1599	<input checked="" type="checkbox"/> agriculture	<input type="checkbox"/> economics	<input type="checkbox"/> literature	<input type="checkbox"/> sculpture
<input type="checkbox"/> 1600-1699	<input checked="" type="checkbox"/> architecture	<input type="checkbox"/> education	<input type="checkbox"/> military	<input type="checkbox"/> social / humanitarian
<input type="checkbox"/> 1700-1799	<input type="checkbox"/> art	<input type="checkbox"/> engineering	<input type="checkbox"/> music	<input type="checkbox"/> theater
<input checked="" type="checkbox"/> 1800-1899	<input type="checkbox"/> commerce	<input type="checkbox"/> exploration/settlement	<input type="checkbox"/> philosophy	<input type="checkbox"/> transportation
<input type="checkbox"/> 1900 -	<input type="checkbox"/> communications	<input type="checkbox"/> industry	<input type="checkbox"/> politics/government	<input type="checkbox"/> other (specify)
		<input type="checkbox"/> invention		

SPECIFIC DATES 1890 BUILDER/ARCHITECT

STATEMENT OF SIGNIFICANCE (IN ONE PARAGRAPH)

9. MAJOR BIBLIOGRAPHICAL REFERENCES

10. GEOGRAPHICAL DATA

ACREAGE OF PROPERTY _____ QUADRANGLE NAME _____ SCALE _____

UTM REFERENCES

	ZONE	EASTING	NORTHING
A			
B			
C			
D			

VERBAL BOUNDARY DESCRIPTION AND JUSTIFICATION

Sec. 8, T48, R22

II. FORM PREPARED BY

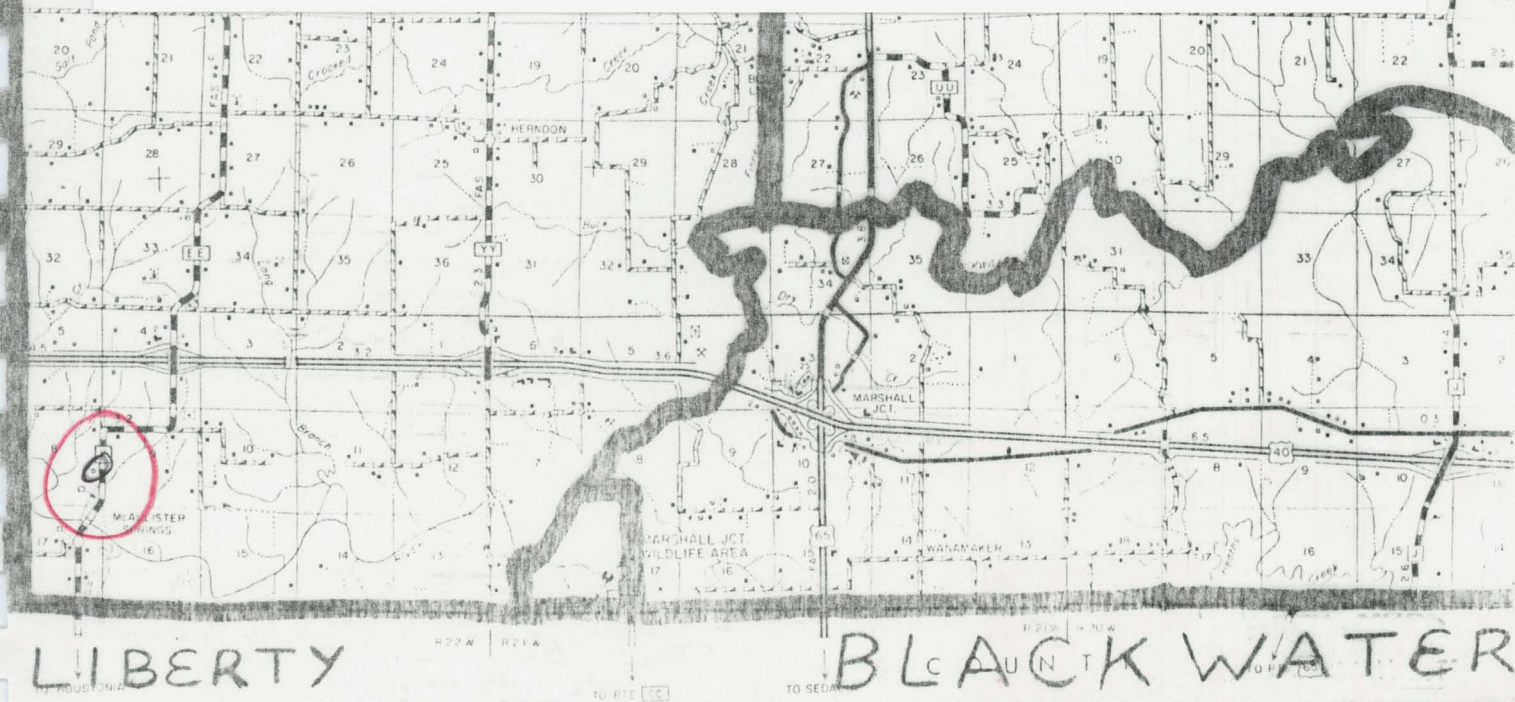
Mark Thomas

NAME / TITLE Historical Consultant

ORGANIZATION Missouri Valley Regional Planning Commission

ADDRESS 1162 S. Brunswick, Marshall, Mo. 65340

DATE



2010 NATIONAL OBSERVATION/INVENTORY SURVEY FORM

1. NAME Abandoned Lean to House 1½ story #3

HISTORIC

AND/OR COMMON

2. LOCATION (SEE ATTACHED MAP)

STREET & NUMBER

CITY, TOWN

STATE

COUNTY

VICINITY OF

CODE

3. CLASSIFICATION

CATEGORY

OWNERSHIP

STATUS

PRESENT USE

___ district

___ public

___ occupied

___ religious

___ museum

___ building(s)

☒ private

☒ occupied

___ commercial

___ BIA

☒ structure

___ both

___ work in progress

___ educational

___ private use

___ site

PUBLIC ACQUISITION

ACCESSIBLE

___ entertainment

___ religious

___ object

___ in process

___ deteriorated

___ government

___ scientific

___ being considered

___ year-round

___ industrial

___ transportation

___ no

___ military

___ other

4. OWNER OF PROPERTY Annie Lemler, C.E. Johnson

NAME

STREET & NUMBER

CITY, TOWN

5. LOCATION OF LEGAL DESCRIPTION

RECORDER OF DEEDS, SALINE CO. COURTHOUSE, MARSHALL, MO.

6. REPRESENTATION IN EXISTING SURVEYS

TITLE

DETERMINED ELEMENTS?

YES

NO

GENERAL

STATE

COUNTY

7. DESCRIPTION

CONDITION

CHECK ONE

CHECK ONE

___ excellent

☒ deteriorated

☒ undisturbed

☒ original site

___ good

___ ruins

___ altered

___ moved

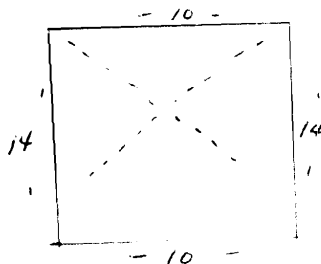
date

___ fair

___ unexposed

DESCRIBE THE PRESENT AND ORIGINAL (IF KNOWN) PHYSICAL APPEARANCE

Lean to House
1½ Story



D. SIGNIFICANCE

PERIOD	AREAS OF SIGNIFICANCE - CHECK AND JUSTIFY BELOW			
<input type="checkbox"/> prehistoric	<input type="checkbox"/> archeology-prehistoric	<input type="checkbox"/> community planning	<input type="checkbox"/> landscape architecture	<input type="checkbox"/> religion
<input type="checkbox"/> 1400-1499	<input type="checkbox"/> archeology-historic	<input type="checkbox"/> conservation	<input type="checkbox"/> law	<input type="checkbox"/> science
<input type="checkbox"/> 1500-1599	<input type="checkbox"/> agriculture	<input type="checkbox"/> economics	<input type="checkbox"/> literature	<input type="checkbox"/> sculpture
<input type="checkbox"/> 1600-1699	<input checked="" type="checkbox"/> architecture	<input type="checkbox"/> education	<input type="checkbox"/> military	<input type="checkbox"/> social /
<input type="checkbox"/> 1700-1799	<input type="checkbox"/> art	<input type="checkbox"/> engineering	<input type="checkbox"/> music	<input type="checkbox"/> humanitarian
<input type="checkbox"/> 1800-1899	<input type="checkbox"/> commerce	<input type="checkbox"/> exploration/settlement	<input type="checkbox"/> philosophy	<input type="checkbox"/> theater
<input checked="" type="checkbox"/> 1900 -	<input type="checkbox"/> communications	<input type="checkbox"/> industry	<input type="checkbox"/> politics/government	<input type="checkbox"/> transportation
		<input type="checkbox"/> invention		<input type="checkbox"/> other (speci

SPECIFIC DATES

BUILDER/ARCHITECT

STATEMENT OF SIGNIFICANCE (IN ONE PARAGRAPH)

Hard to determine -- quite overgrown. Not originally hunting structure.

9. MAJOR BIBLIOGRAPHICAL REFERENCES

10. GEOGRAPHICAL DATA

ACREAGE OF PROPERTY _____ QUADRANGLE NAME _____ SCALE _____

UTM REFERENCES

A	<input type="text"/>	<input type="text"/>	<input type="text"/>
	ZONE	EASTING	NORTHING
C	<input type="text"/>	<input type="text"/>	<input type="text"/>

B	<input type="text"/>	<input type="text"/>	<input type="text"/>
	ZONE	EASTING	NORTHING
D	<input type="text"/>	<input type="text"/>	<input type="text"/>

VERBAL BOUNDARY DESCRIPTION AND JUSTIFICATION

Sec. 27, T49, R22

11. FORM PREPARED BY

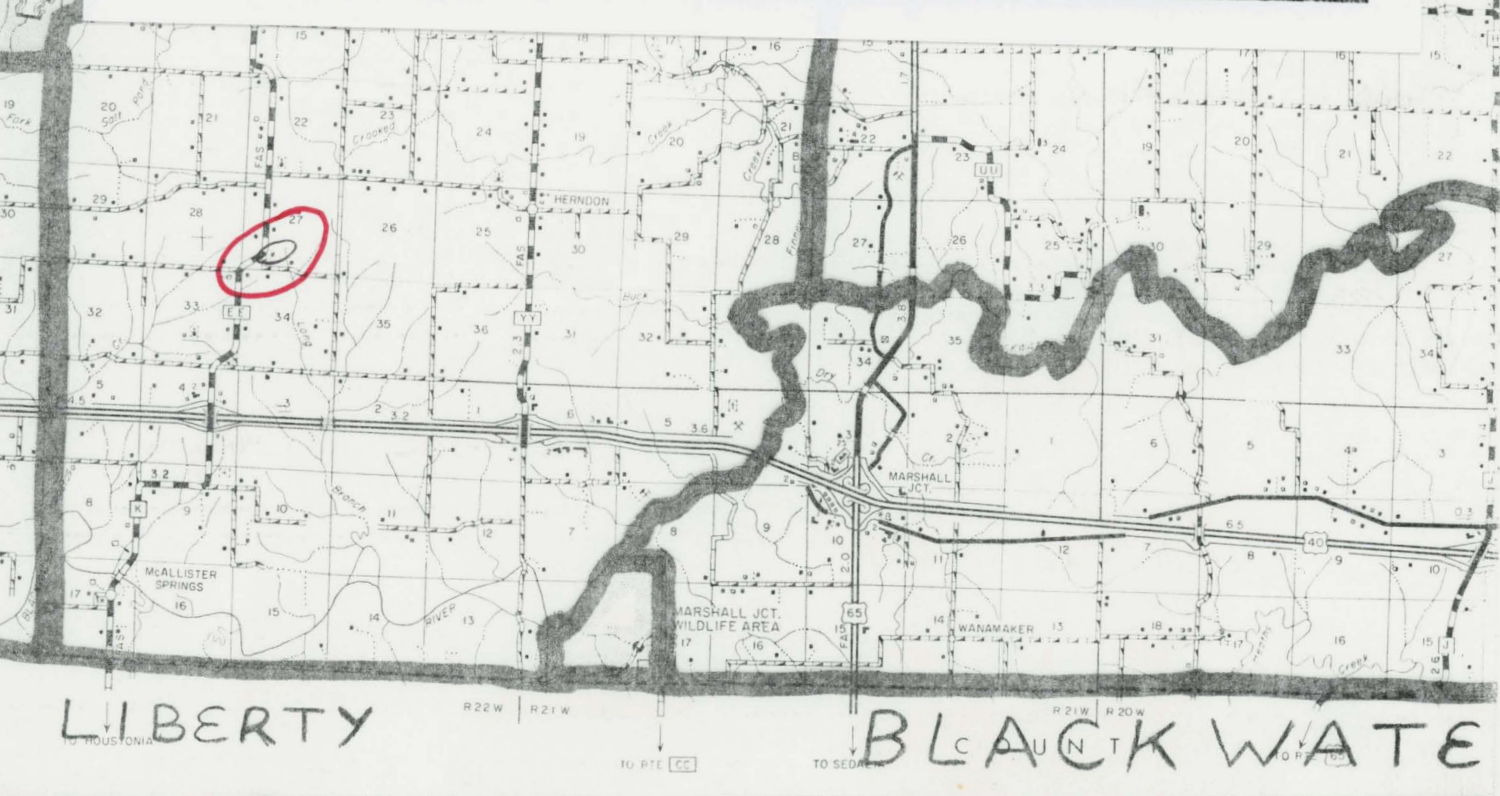
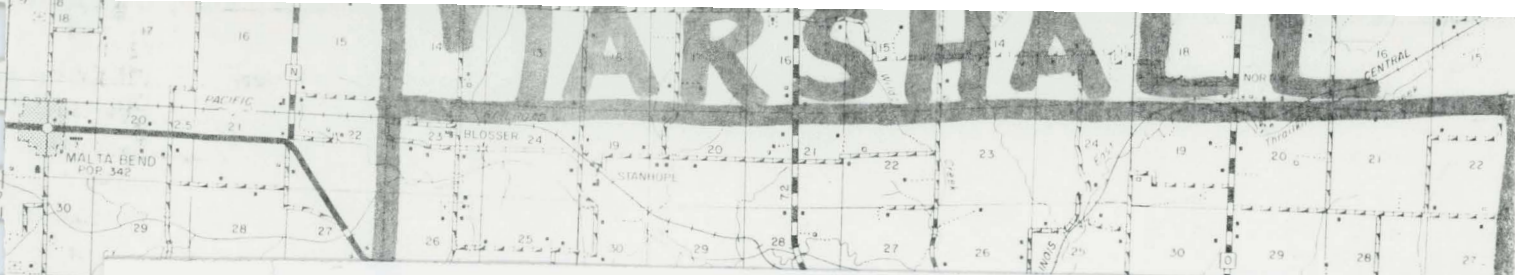
Mark Thomas

NAME / TITLE Historical Consultant

ORGANIZATION Missouri Valley Regional Planning Commission

ADDRESS 1162 S. Brunswick, Marshall, Mo. 65340

DATE



1. NAME Double Chimney Single Passage House #4

HISTORIC

AND/OR COMMON

2. LOCATION (SEE ATTACHED MAP)

STREET & NUMBER 16

CITY, TOWN VICINITY OF Cretches

STATE CODE COUNTY CODE

3. CLASSIFICATION S13 49N 22W

CATEGORY	OWNERSHIP	STATUS	PRESENT USE
<input type="checkbox"/> district	<input type="checkbox"/> public	<input checked="" type="checkbox"/> occupied	<input type="checkbox"/> agriculture
<input type="checkbox"/> building(s)	<input checked="" type="checkbox"/> private	<input type="checkbox"/> unoccupied	<input type="checkbox"/> commercial
<input checked="" type="checkbox"/> structure	<input type="checkbox"/> both	<input type="checkbox"/> work in progress	<input type="checkbox"/> educational
<input type="checkbox"/> site	<input type="checkbox"/> PUBLIC ACQUISITION	<input type="checkbox"/> ACCESSIBLE	<input checked="" type="checkbox"/> private residence
<input type="checkbox"/> object	<input type="checkbox"/> in process	<input type="checkbox"/> yes: restricted	<input type="checkbox"/> religious
	<input type="checkbox"/> being considered	<input type="checkbox"/> yes: unrestricted	<input type="checkbox"/> government
		<input type="checkbox"/> no	<input type="checkbox"/> industrial
			<input type="checkbox"/> military
			<input type="checkbox"/> others

4. OWNER OF PROPERTY Ken Mizer

NAME

STREET & NUMBER

CITY, TOWN VICINITY OF STATE

5. LOCATION OF LEGAL DESCRIPTION

RECORDER OF DEEDS, SALINE CO. COURTHOUSE, MARSHALL, MO.

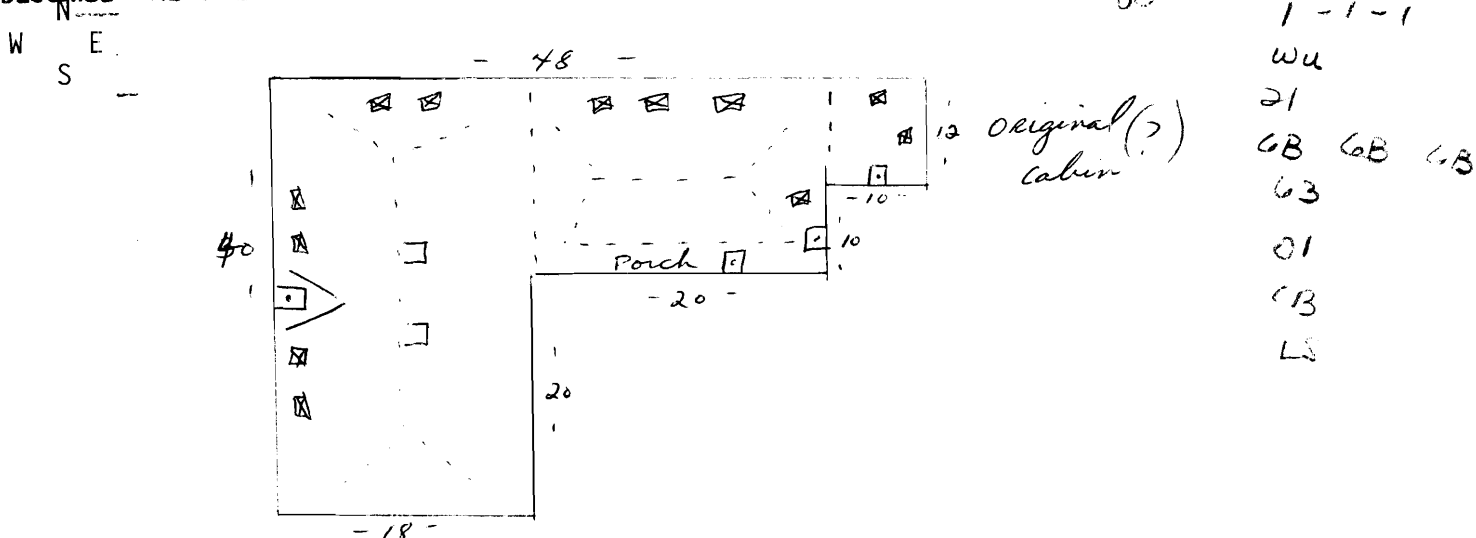
6. REPRESENTATION IN EXISTING SURVEYS

TITLE DETERMINED ELIGIBLE? YES NO FEDERAL STATE COUNTY

7. DESCRIPTION

CONDITION	CHECK ONE	CHECK ONE
<input type="checkbox"/> excellent	<input checked="" type="checkbox"/> unaltered	<input checked="" type="checkbox"/> original site
<input type="checkbox"/> good	<input type="checkbox"/> altered	<input type="checkbox"/> moved
<input checked="" type="checkbox"/> fair		date

DESCRIBE THE PRESENT AND ORIGINAL (IF KNOWN) PHYSICAL APPEARANCE



9. SIGNIFICANCE

PERIOD

AREAS OF SIGNIFICANCE - CHECK AND JUSTIFY BELOW

<input type="checkbox"/> prehistoric	<input type="checkbox"/> archeology - prehistoric	<input type="checkbox"/> community planning	<input type="checkbox"/> landscape architecture	<input type="checkbox"/> religion
<input type="checkbox"/> 1400-1499	<input type="checkbox"/> archeology - historic	<input type="checkbox"/> conservation	<input type="checkbox"/> law	<input type="checkbox"/> science
<input type="checkbox"/> 1500-1599	<input type="checkbox"/> agriculture	<input type="checkbox"/> economics	<input type="checkbox"/> literature	<input type="checkbox"/> sculpture
<input type="checkbox"/> 1600-1699	<input checked="" type="checkbox"/> architecture	<input type="checkbox"/> education	<input type="checkbox"/> military	<input type="checkbox"/> social /
<input type="checkbox"/> 1700-1799	<input type="checkbox"/> art	<input type="checkbox"/> engineering	<input type="checkbox"/> music	<input type="checkbox"/> humanitarian
<input checked="" type="checkbox"/> 1800-1899	<input type="checkbox"/> commerce	<input type="checkbox"/> exploration/settlement	<input type="checkbox"/> philosophy	<input type="checkbox"/> theater
<input type="checkbox"/> 1900 -	<input type="checkbox"/> communications	<input type="checkbox"/> industry	<input type="checkbox"/> politics/government	<input type="checkbox"/> transportation
		<input type="checkbox"/> invention		<input type="checkbox"/> other (specify)

SPECIFIC DATES

BUILDER / ARCHITECT

STATEMENT OF SIGNIFICANCE (IN ONE PARAGRAPH)

9. MAJOR BIBLIOGRAPHICAL REFERENCES

10. GEOGRAPHICAL DATA

ACREAGE OF PROPERTY _____ QUADRANGLE NAME _____ SCALE _____

UTM REFERENCES

A

ZONE	EASTING	NORTHING

B

ZONE	EASTING	NORTHING
1	1	1
2	2	2
3	3	3
4	4	4
5	5	5
6	6	6
7	7	7
8	8	8
9	9	9
10	10	10
11	11	11
12	12	12
13	13	13
14	14	14
15	15	15
16	16	16
17	17	17
18	18	18
19	19	19
20	20	20
21	21	21
22	22	22
23	23	23
24	24	24
25	25	25
26	26	26
27	27	27
28	28	28
29	29	29
30	30	30
31	31	31
32	32	32
33	33	33
34	34	34
35	35	35
36	36	36
37	37	37
38	38	38
39	39	39
40	40	40
41	41	41
42	42	42
43	43	43
44	44	44
45	45	45
46	46	46
47	47	47
48	48	48
49	49	49
50	50	50
51	51	51
52	52	52
53	53	53
54	54	54
55	55	55
56	56	56
57	57	57
58	58	58
59	59	59
60	60	60
61	61	61
62	62	62
63	63	63
64	64	64
65	65	65
66	66	66
67	67	67
68	68	68
69	69	69
70	70	70
71	71	71
72	72	72
73	73	73
74	74	74
75	75	75
76	76	76
77	77	77
78	78	78
79	79	79
80	80	80
81	81	81
82	82	82
83	83	83
84	84	84
85	85	85
86	86	86
87	87	87
88	88	88
89	89	89
90	90	90
91	91	91
92	92	92
93	93	93
94	94	94
95	95	95
96	96	96
97	97	97
98	98	98
99	99	99
100	100	100

c

D

VERBAL BOUNDARY DESCRIPTION AND JUSTIFICATION

Sec. 13, T49, R22

11. FORM PREPARED BY

Mark Thomas

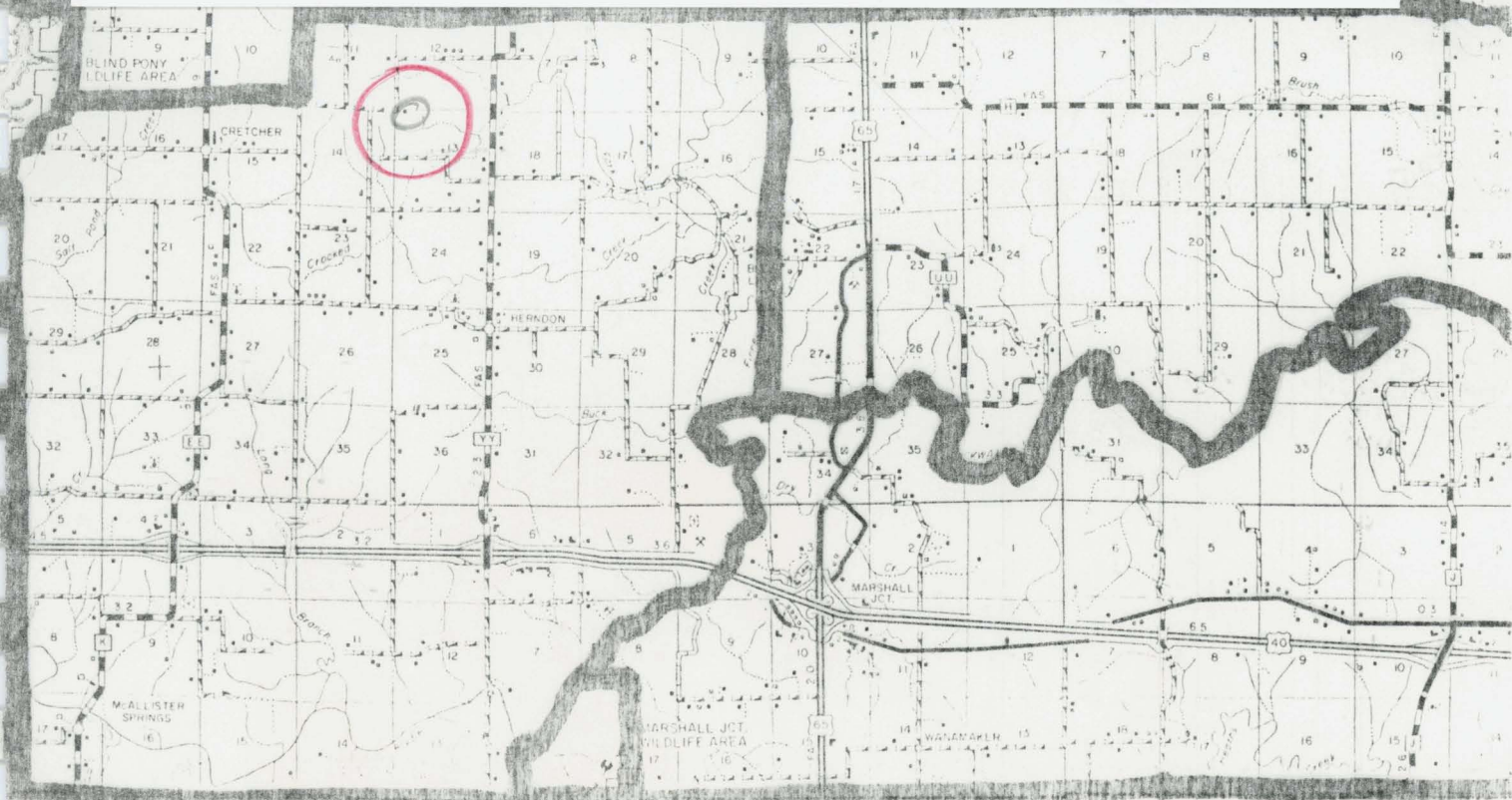
NAME / TITLE Historical Consultant

ORGANIZATION	Missouri Valley Regional Planning Commission
---------------------	--

ADDRESS 1162 S. Brunswick, Marshall, Mo. 65340

DATE _____

WARSHALL



LIBERTY

BLACK WATER

FEDERAL BUREAU OF HISTORIC PRESERVATION / INVENTORY SURVEY FORM

1. NAME Current Harms Homestead #5

HISTORIC

AND FOR SPECIMEN

2. LOCATION (SEE ATTACHED MAP)

STREET & NUMBER CR

CITY, TOWN

VICINITY OF Cretches

STATE

COUNTY

SECTION

DATE

3. CLASSIFICATION S27 49N 20W

CATEGORY

☐ district

☐ building(s)

☒ structure

☐ site

☐ object

OWNERSHIP

☐ public

☒ private

☐ born

PUBLIC ACQUISITION

☐ in process

☐ being considered

STATUS

☒ occupied

☐ unoccupied

☐ work in progress

ACQUISITION

☐ partially completed

☐ yet uncompleted

☐ no

PRESENT USE

☐ agriculture

☐ commercial

☐ educational

☐ entertainment

☐ government

☐ industrial

☐ military

☐ museum

☐ other

☒ private residence

☐ religious

☐ scientific

☐ transportation

☐ other

4. OWNER OF PROPERTY

Alf Harms

NAME

STREET & NUMBER

CITY, TOWN

VICINITY OF

STATE

5. LOCATION OF LEGAL DESCRIPTION

RECORDED IN DEEDS, SALINE CO. COURTHOUSE, MARSHALL, MO.

6. REPRESENTATION IN EXISTING SURVEYS

TITLE

DETERMINED BY

YES

NO

OR

STATE

COUNTY

7. DESCRIPTION

CONDITION

☐ excellent

☒ good

☐ fair

☐ deteriorated

☐ ruins

☐ unexposed

CHECK ONE

☒ unaltered

☐ altered

CHECK ONE

☒ original site

☐ moved

DATE

DESCRIBE THE PRESENT AND ORIGINAL (IF KNOWN) PHYSICAL APPEARANCE

Current Home

N

(1890-1905)

2

WU

21

20

16

63

21

08

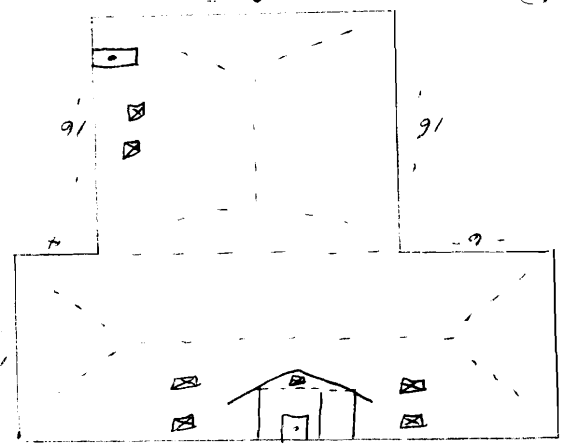
LS

W

E

S

1 Oct




PERIOD	AREAS OF SIGNIFICANCE - CHECK AND JUSTIFY BELOW				
____ prehistoric	____ archeology - prehistoric	____ community planning	____ landscape architecture	____ religion	
____ 1400-1499	____ archeology - historic	____ conservation	____ law	____ science	
____ 1500-1599	____ agriculture	____ economics	____ literature	____ sculpture	
____ 1600-1699	<input checked="" type="checkbox"/> architecture	____ education	____ military	____ social /	
____ 1700-1799	____ art	____ engineering	____ music	humanitarian	
<input checked="" type="checkbox"/> 1800-1899	____ commerce	____ exploration/settlement	____ philosophy	____ theater	
____ 1900 -	____ communications	____ industry	____ politics/government	____ transportation	
		____ invention		____ other (specify)	

STATEMENT OF SIGNIFICANCE (IN ONE PARAGRAPH)

10. GEOGRAPHICAL DATA

UTM REFERENCES

8 
 ZONE EASTING NORTHING

D | | | | |

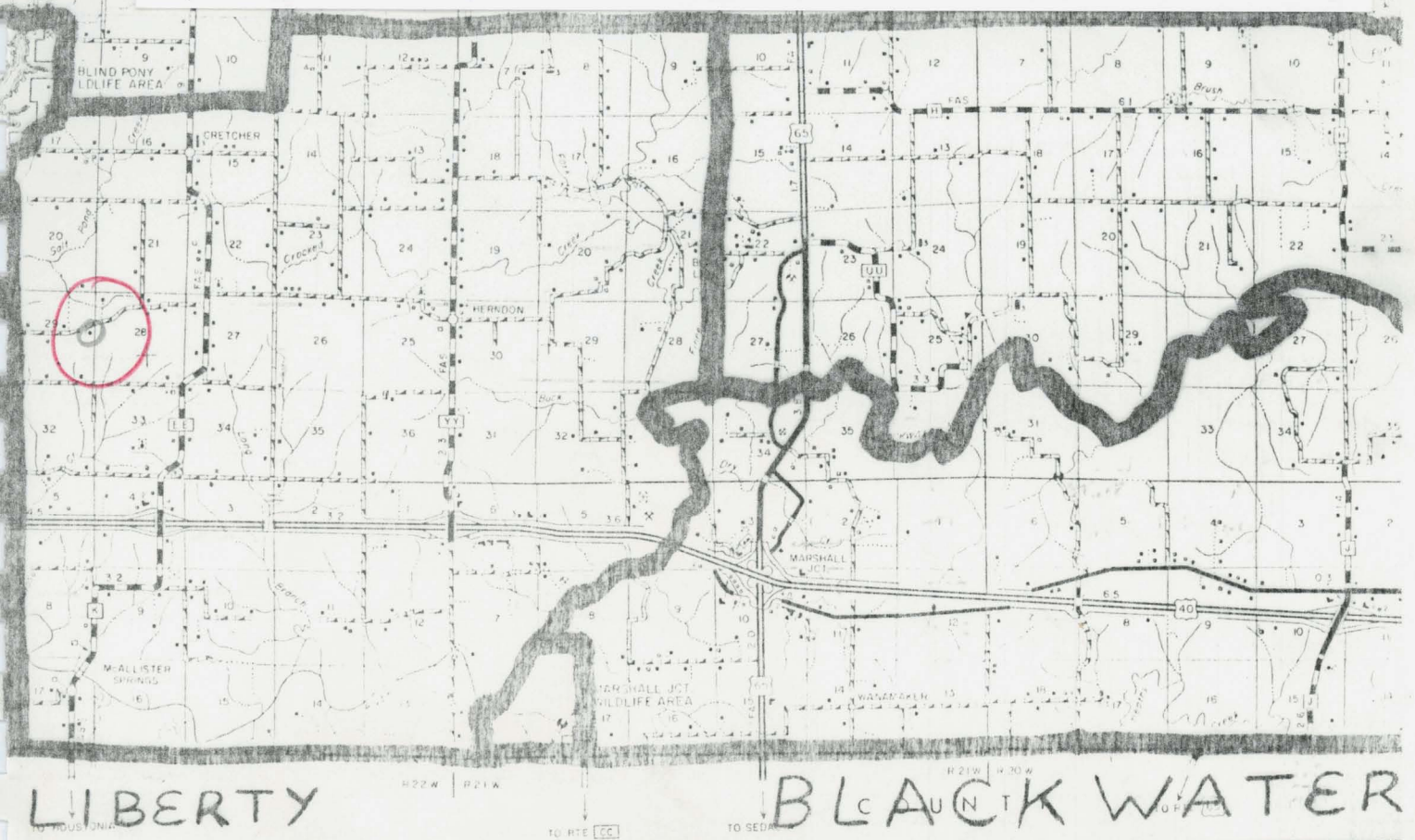
Sec. 29, T 49, R22

NAME / TITLE Historical Consultant

ORGANIZATION Missouri Valley Regional Planning Commission

1162 S Brunswick Marshall Mo 65240

MARSHALL



NATIONAL SERVICE OF HISTORIC PRESERVATION / INVENTORY SURVEY FORM

1. NAME Old Harms Homestead

#6

*not
entered
no photo*

HISTORIC

AND/OR COUNTY

2. LOCATION (SEE ATTACHED MAP)

STREET & NUMBER

CITY, TOWN

VICINITY OF

STATE

COUNTY

COUNTY

STATE

3. CLASSIFICATION

CATEGORY

OWNERSHIP

STATUS

PRESENT USE

☐ dwelling

☐ public

☐ historic

☒ agricultural

☐ museum

☐ building

☒ private

☒ industrial

☐ commercial

☐ park

☒ structure

☐ both

☐ work in progress

☐ residential

☐ private road

☐ site

☐ PUBLIC ACQUISITION

☐ ADVERSE

☐ educational

☐ religious

☐ object

☐ in process

☐ partially destroyed

☐ government

☐ scientific

☐ being considered

☐ partially destroyed

☐ industrial

☐ transportation

☐ no

☐ military

☐ other

4. OWNER OF PROPERTY

Alf Harms

NAME

STREET & NUMBER

CITY, TOWN

VICINITY OF

STATE

5. LOCATION OF LEGAL DESCRIPTION

RECORDER OF DEEDS, SALINE CO. COURTHOUSE, MARSHALL, MO.

6. REPRESENTATION IN EXISTING SURVEYS

TITLE

DETERMINED ELEMENT

YES

NO

FEDERAL

STATE

COUNTY

7. DESCRIPTION

CONDITION

CHECK ONE

CHECK ONE

☐ excellent

☒ deteriorated

☐ unaltered

☒ original site

☐ good

☐ ruins

☒ altered

☐ moved

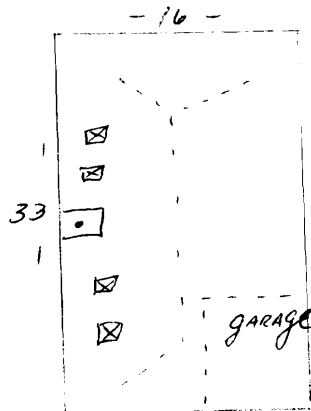
date

☐ fair

☐ unaltered

DESCRIBE THE PRESENT AND ORIGINAL OF KNOWN PHYSICAL APPEARANCE

Old Homestead
now used to store feed
and equipment



D. SIGNIFICANCE

PERIOD	AREAS OF SIGNIFICANCE - CHECK AND JUSTIFY BELOW			
<input type="checkbox"/> prehistoric	<input type="checkbox"/> archeology - prehistoric	<input type="checkbox"/> community planning	<input type="checkbox"/> landscape architecture	<input type="checkbox"/> religion
<input type="checkbox"/> 1400-1499	<input type="checkbox"/> archeology - historic	<input type="checkbox"/> conservation	<input type="checkbox"/> law	<input type="checkbox"/> science
<input type="checkbox"/> 1500-1599	<input checked="" type="checkbox"/> agriculture	<input type="checkbox"/> economics	<input type="checkbox"/> literature	<input type="checkbox"/> sculpture
<input type="checkbox"/> 1600-1699	<input checked="" type="checkbox"/> architecture	<input type="checkbox"/> education	<input type="checkbox"/> military	<input type="checkbox"/> social /
<input type="checkbox"/> 1700-1799	<input type="checkbox"/> art	<input type="checkbox"/> engineering	<input type="checkbox"/> music	<input type="checkbox"/> humanitarian
<input checked="" type="checkbox"/> 1800-1899	<input type="checkbox"/> commerce	<input type="checkbox"/> exploration/settlement	<input type="checkbox"/> philosophy	<input type="checkbox"/> theater
<input type="checkbox"/> 1900 -	<input type="checkbox"/> communications	<input type="checkbox"/> industry	<input type="checkbox"/> politics/government	<input type="checkbox"/> transportation
		<input type="checkbox"/> invention		<input type="checkbox"/> other (spec)

SPECIFIC DATES

BUILDER/ARCHITECT

STATEMENT OF SIGNIFICANCE (IN ONE PARAGRAPH)

Old Homestead dates 1870's

Present home 1890's - 1900's

Photo exposure 15A not printable

9. MAJOR BIBLIOGRAPHICAL REFERENCES

10. GEOGRAPHICAL DATA

ACREAGE OF PROPERTY	QUADRANGLE NAME	SCALE
UTM REFERENCES		
A	<div> <div>ZONE</div> <div>EASTING</div> <div>NORTHING</div> </div>	<div> <div>ZONE</div> <div>EASTING</div> <div>NORTHING</div> </div>
C	<div> <div>ZONE</div> <div>EASTING</div> <div>NORTHING</div> </div>	<div> <div>ZONE</div> <div>EASTING</div> <div>NORTHING</div> </div>

VERBAL BOUNDARY DESCRIPTION AND JUSTIFICATION

Sec 29, T29, R22

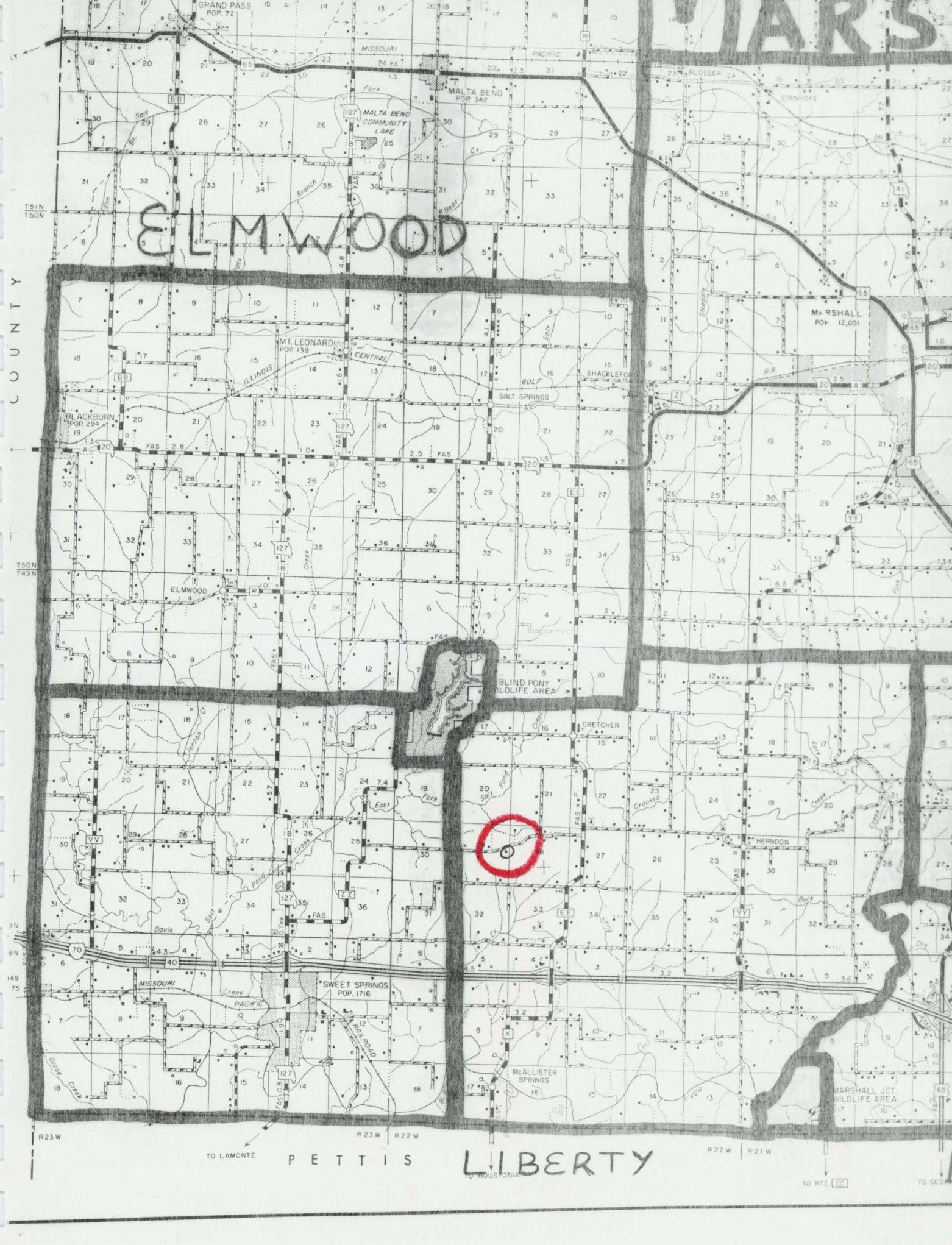
II. FORM PREPARED BY

Mark Thomas

NAME / TITLE Historical Consultant

ORGANIZATION Missouri Valley Regional Planning Commission

ADDRESS 1162 S Brunswick Marshall Mo 65340



UNIVERSITY OF MISSOURI / OBSERVATION / INVENTORY SURVEY FORM

1. NAME Abandoned 2 story Double Door House #7

HISTORIC

AND/OR COMMON

2. LOCATION (SEE ATTACHED MAP)

STREET & NUMBER CR

CITY, TOWN

V. VICINITY OF Herndon

STATE

COUNTY

CITY

STATE

3. CLASSIFICATION S2 48N 22W

CATEGORY

☐ dwelling
☐ building(s)
☒ structure
☐ site
☐ object

OWNERSHIP

☐ public
☒ private
☐ both
PUBLIC ACQUISITION
☐ in progress
☐ being considered

STATUS

☐ occupied
☒ unoccupied
☐ work in progress
ACCESSIBLE
☐ well maintained
☐ well maintained
☐ no

PRESENT USE

☐ agriculture
☐ commercial
☐ educational
☐ entertainment
☐ government
☐ industrial
☐ military
☐ museum
☐ public
☐ private use
☐ religious
☐ scientific
☐ transportation
☐ other

4. OWNER OF PROPERTY Sam E. Yokley

NAME

STREET & NUMBER

CITY, TOWN

VICINITY OF

STATE

5. LOCATION OF LEGAL DESCRIPTION

RECORDER OF DEEDS, SALINE CO. COURTHOUSE, MARSHALL, MO.

6. REPRESENTATION IN EXISTING SURVEYS

TITLE

DETERMINED ELEMENTS

YES

NO

FEDERAL

STATE

COUNTY

7. DESCRIPTION

CONDITION

☐ excellent
☐ good
☐ fair

☒ deteriorated
☐ ruins
☐ unexposed

CHECK ONE

☒ unaltered
☐ altered

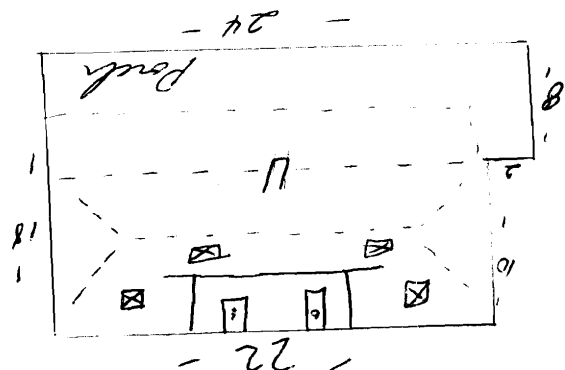
CHECK ONE

☒ original site
☐ moved

DATE

DESCRIBE THE PRESENT AND ORIGINAL (IF KNOWN) PHYSICAL APPEARANCE

29 2-1
wa
12
GB GB
GB
01
CB
LS



D. SIGNIFICANCE

PERIOD	AREAS OF SIGNIFICANCE - CHECK AND JUSTIFY BELOW			
<input type="checkbox"/> prehistoric	<input type="checkbox"/> archeology - prehistoric	<input type="checkbox"/> community planning	<input type="checkbox"/> landscape architecture	<input type="checkbox"/> religion
<input type="checkbox"/> 1400-1499	<input type="checkbox"/> archeology - historic	<input type="checkbox"/> conservation	<input type="checkbox"/> law	<input type="checkbox"/> science
<input type="checkbox"/> 1500-1599	<input checked="" type="checkbox"/> agriculture	<input type="checkbox"/> economics	<input type="checkbox"/> literature	<input type="checkbox"/> sculpture
<input type="checkbox"/> 1600-1699	<input checked="" type="checkbox"/> architecture	<input type="checkbox"/> education	<input type="checkbox"/> military	<input type="checkbox"/> social /
<input type="checkbox"/> 1700-1799	<input type="checkbox"/> art	<input type="checkbox"/> engineering	<input type="checkbox"/> music	<input type="checkbox"/> humanitarian
<input checked="" type="checkbox"/> 1800-1899	<input type="checkbox"/> commerce	<input type="checkbox"/> exploration/settlement	<input type="checkbox"/> philosophy	<input type="checkbox"/> theater
<input type="checkbox"/> 1900 -	<input type="checkbox"/> communications	<input type="checkbox"/> industry	<input type="checkbox"/> politics/government	<input type="checkbox"/> transportation
		<input type="checkbox"/> invention		<input type="checkbox"/> other (spec)

SPECIFIC DATES

BUILDER/ARCHITECT

STATEMENT OF SIGNIFICANCE (IN ONE PARAGRAPH)

9. MAJOR BIBLIOGRAPHICAL REFERENCES

10. GEOGRAPHICAL DATA

ACREAGE OF PROPERTY _____ QUADRANGLE NAME _____ SCALE _____

UTM REFERENCES

A	<input type="text"/>	<input type="text"/>	<input type="text"/>
	ZONE	EASTING	NORTHING
C	<input type="text"/>	<input type="text"/>	<input type="text"/>

B	<input type="text"/>	<input type="text"/>	<input type="text"/>
	ZONE	EASTING	NORTHING
D	<input type="text"/>	<input type="text"/>	<input type="text"/>

VERBAL BOUNDARY DESCRIPTION AND JUSTIFICATION

Sec 2, T48, R22

II. FORM PREPARED BY

Mark Thomas

NAME / TITLE Historical Consultant

ORGANIZATION Missouri Valley Regional Planning Commission

ADDRESS 1162 S. Brunswick, Marshall, Mo. 65340

DATE



LIBERTY

BLACK WATER

NATIONAL SYSTEM OF HISTORIC PRESERVATION / INVENTORY SURVEY FORM

1. NAME Vacant Homestead #8
 HISTORIC
 AND/OR COMMON

2. LOCATION (SEE ATTACHED MAP)
 STREET & NUMBER CR
 CITY, TOWN
 STATE VICINITY OF Cretcher

3. CLASSIFICATION S20 T47N R22W
 CATEGORY OWNERSHIP STATUS PRESENT USE
☐ district ☐ public ☒ occupied ☐ agriculture ☐ museum
☐ building(s) ☒ private ☐ work in progress ☐ commercial ☐ NIA
☒ structure ☐ both ☐ accessible ☐ educational ☐ private real
☐ site ☐ PUBLIC ACQUISITION ☐ entertainment ☐ religious
☐ object ☐ in process ☐ restricted ☐ government ☐ scientific
☐ being considered ☐ unrestricted ☐ industrial ☐ transportation
☐ no ☐ military ☐ other

4. OWNER OF PROPERTY Mrs. Leland Hutcherson
 NAME
 STREET & NUMBER
 CITY, TOWN VICINITY OF STATE

5. LOCATION OF LEGAL DESCRIPTION
 RECORDER OF DEEDS, SALINE CO. COURTHOUSE, MARSHALL, MO.

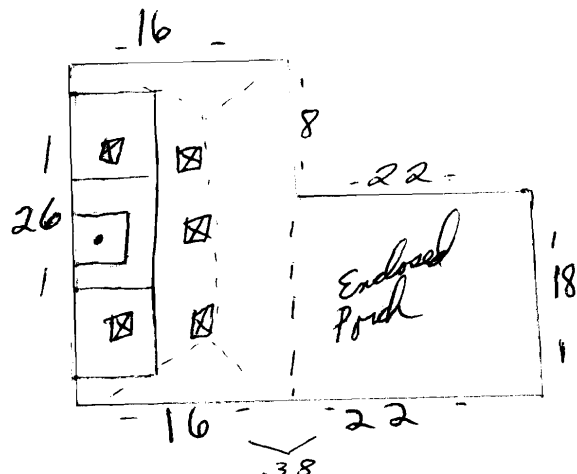
6. REPRESENTATION IN EXISTING SURVEYS
 TITLE DETERMINED ELEMENTS YES NO GENERAL STATE COUNTY

7. DESCRIPTION
 CONDITION CHECK ONE CHECK ONE
☐ excellent ☐ deteriorated ☒ unaltered ☒ original site
☐ good ☐ ruins ☐ altered ☐ moved date
☒ fair ☐ unexposed

DESCRIBE THE PRESENT AND ORIGINAL (IF KNOWN) PHYSICAL APPEARANCE

Two story frame with asbestos.

09 2-1
 1900-1915
 GB
 63
 01
 CB
 65



8. SIGNIFICANCE

PERIOD	AREAS OF SIGNIFICANCE - CHECK AND JUSTIFY BELOW			
<input type="checkbox"/> prehistoric	<input type="checkbox"/> archeology - prehistoric	<input type="checkbox"/> community planning	<input type="checkbox"/> landscape architecture	<input type="checkbox"/> religion
<input type="checkbox"/> 1400-1499	<input type="checkbox"/> archeology - historic	<input type="checkbox"/> conservation	<input type="checkbox"/> law	<input type="checkbox"/> science
<input type="checkbox"/> 1500-1599	<input checked="" type="checkbox"/> agriculture	<input type="checkbox"/> economics	<input type="checkbox"/> literature	<input type="checkbox"/> sculpture
<input type="checkbox"/> 1600-1699	<input checked="" type="checkbox"/> architecture	<input type="checkbox"/> education	<input type="checkbox"/> military	<input type="checkbox"/> social /
<input type="checkbox"/> 1700-1799	<input type="checkbox"/> art	<input type="checkbox"/> engineering	<input type="checkbox"/> music	<input type="checkbox"/> humanitarian
<input type="checkbox"/> 1800-1899	<input type="checkbox"/> commerce	<input type="checkbox"/> exploration/settlement	<input type="checkbox"/> philosophy	<input type="checkbox"/> theater
<input checked="" type="checkbox"/> 1900 -	<input type="checkbox"/> communications	<input type="checkbox"/> industry	<input type="checkbox"/> politics/government	<input type="checkbox"/> transportation
		<input type="checkbox"/> invention		<input type="checkbox"/> other (spec)

SPECIFIC DATES 1900 - 1905 BUILDER/ARCHITECT

STATEMENT OF SIGNIFICANCE (IN ONE PARAGRAPH)

9. MAJOR BIBLIOGRAPHICAL REFERENCES

10. GEOGRAPHICAL DATA

ACREAGE OF PROPERTY _____ QUADRANGLE NAME _____ SCALE _____

UTM REFERENCES

A	<input type="text"/>	<input type="text"/>	<input type="text"/>
	ZONE	EASTING	NORTHING
C	<input type="text"/>	<input type="text"/>	<input type="text"/>

B	<input type="text"/>	<input type="text"/>	<input type="text"/>
	ZONE	EASTING	NORTHING
D	<input type="text"/>	<input type="text"/>	<input type="text"/>

VERBAL BOUNDARY DESCRIPTION AND JUSTIFICATION

Sec 20, T49, R22

11. FORM PREPARED BY

Mark Thomas

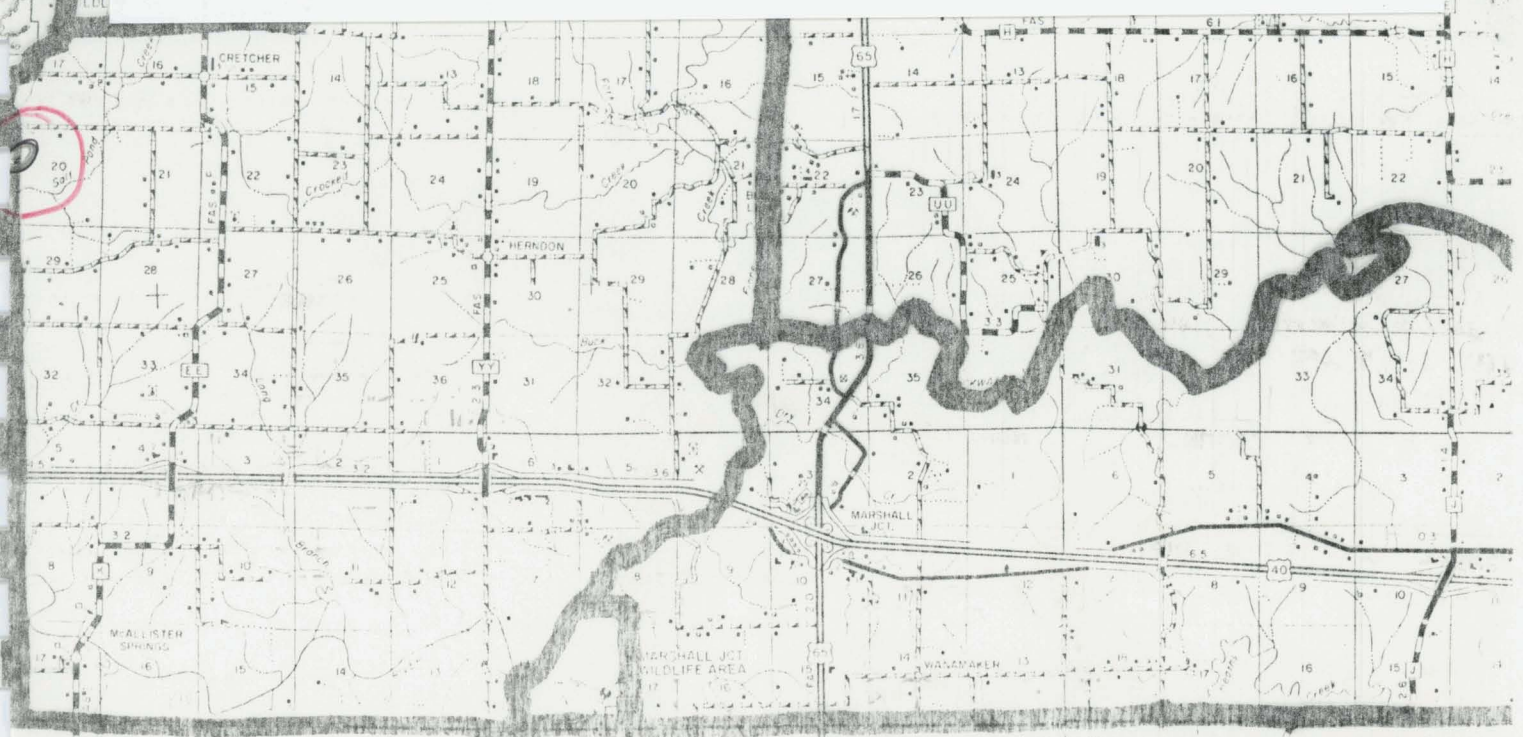
NAME / TITLE Historical Consultant

ORGANIZATION Missouri Valley Regional Planning Commission

ADDRESS 1162 S. Brunswick, Marshall, Mo. 65340

DATE

MARSHALL



LIBERTY

BLACK WATER

U.S. DEPARTMENT OF THE INTERIOR BUREAU OF LAND MANAGEMENT OFFICE OF HISTORIC PRESERVATION/INVENTORY SURVEY FORM

1. NAME Abandoned Barn #9

HISTORIC

AND/OR COMMON

2. LOCATION (SEE ATTACHED MAP)

STREET & NUMBER Hwy E E

CITY, TOWN

STATE

✓ VICINITY OF Herndon

3. CLASSIFICATION

CATEGORY

___ district

___ building(s)

☒ structure

___ site

___ object

OWNERSHIP

___ public

☒ private

___ both

FEDERAL ACQUISITION

___ in process

___ being considered

STATUS

☒ occupied

___ unoccupied

___ known to property

___ unknown

___ not recorded

___ previously deleted

___ no

PRESENT USE

☒ agriculture

___ commercial

___ other (Specify)

___ industrial

___ institutional

___ military

___ other

___ museum

___ office

___ private residence

___ religious

___ scientific

___ transportation

___ other

4. OWNER OF PROPERTY Annie Lemler

NAME

C.E. Johnson

STREET & NUMBER

CITY, TOWN

VICINITY OF

STATE

5. LOCATION OF LEGAL DESCRIPTION

RECORDER OF DEEDS, SALINE CO. COURTHOUSE, MARSHALL, MO.

6. REPRESENTATION IN EXISTING SURVEYS

TITLE

DETERMINED ELEMENTS

YES

NO

FEDERAL

STATE

COUNTY

7. DESCRIPTION

CONDITION

___ excellent

☒ good

___ fair

___ deteriorated

___ ruins

___ unexposed

CHECK ONE

☒ unaltered

___ altered

CHECK ONE

☒ original site


___ replica

date

DESCRIBE THE PRESENT AND ORIGINAL (IF KNOWN) PHYSICAL APPEARANCE

1890
DIB
DIE
1
WU
20
GB
01
01
RC

Barn approx. 100 yds. down path from assorted blds. in ruins



8. SIGNIFICANCE

PERIOD	AREAS OF SIGNIFICANCE - CHECK AND JUSTIFY BELOW			
<input type="checkbox"/> prehistoric	<input type="checkbox"/> archaeology - prehistoric	<input type="checkbox"/> community planning	<input type="checkbox"/> landscape architecture	<input type="checkbox"/> religion
<input type="checkbox"/> 1400-1499	<input type="checkbox"/> archaeology - historic	<input type="checkbox"/> conservation	<input type="checkbox"/> law	<input type="checkbox"/> science
<input type="checkbox"/> 1500-1599	<input checked="" type="checkbox"/> agriculture	<input type="checkbox"/> economics	<input type="checkbox"/> literature	<input type="checkbox"/> sculpture
<input type="checkbox"/> 1600-1699	<input checked="" type="checkbox"/> architecture	<input type="checkbox"/> education	<input type="checkbox"/> military	<input type="checkbox"/> social /
<input type="checkbox"/> 1700-1799	<input type="checkbox"/> art	<input type="checkbox"/> engineering	<input type="checkbox"/> music	<input type="checkbox"/> humanitarian
<input checked="" type="checkbox"/> 1800-1899	<input type="checkbox"/> commerce	<input type="checkbox"/> exploration/settlement	<input type="checkbox"/> philosophy	<input type="checkbox"/> theater
<input type="checkbox"/> 1900 -	<input type="checkbox"/> communications	<input type="checkbox"/> industry	<input type="checkbox"/> politics/government	<input type="checkbox"/> transportation
		<input type="checkbox"/> invention		<input type="checkbox"/> other (spec)

SPECIFIC DATES 1890 BUILDER/ARCHITECT

STATEMENT OF SIGNIFICANCE (IN ONE PARAGRAPH)

9. MAJOR BIBLIOGRAPHICAL REFERENCES

10. GEOGRAPHICAL DATA

ACREAGE OF PROPERTY QUADRANGLE NAME SCALE

UTM REFERENCES

A	<input type="text"/>	<input type="text"/>	<input type="text"/>
	ZONE	EASTING	NORTHING
C	<input type="text"/>	<input type="text"/>	<input type="text"/>

B	<input type="text"/>	<input type="text"/>	<input type="text"/>
	ZONE	EASTING	NORTHING
D	<input type="text"/>	<input type="text"/>	<input type="text"/>

VERBAL BOUNDARY DESCRIPTION AND JUSTIFICATION

Sec. 27, T49, R22

11. FORM PREPARED BY Mark Thomas

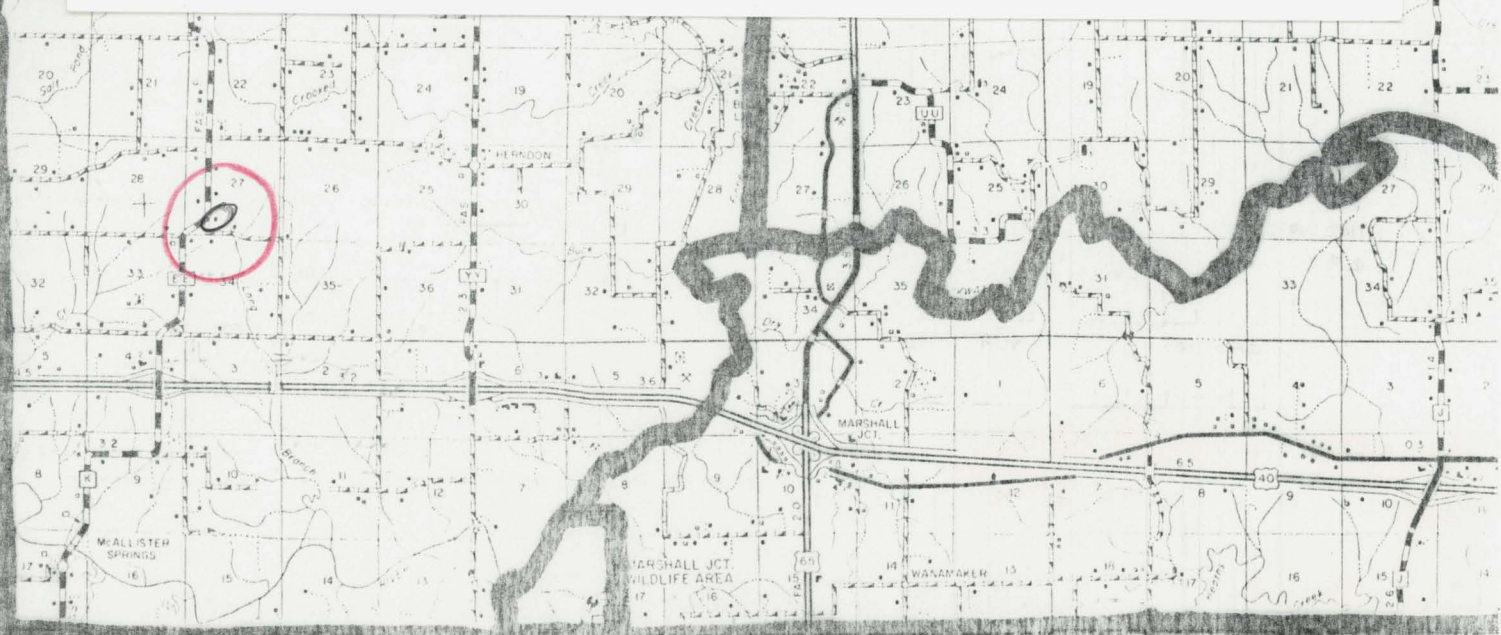
NAME / TITLE Historical Consultant

ORGANIZATION Missouri Valley Regional Planning Commission

ADDRESS 1162 S. Brunswick, Marshall, Mo. 65340

DATE

MARSHALL



LIBERTY H22W R21W BLACK WATERS H21W H20W

TO HOUSTON TO RTE CC TO SEDAR TO OKLAHOMA

1. NAME Smoke House/Cellar #10

HISTORIC

AND/OR COMMON

2. LOCATION (SEE ATTACHED MAP)

STREET & NUMBER CR

CITY, TOWN

VICINITY OF Cretcher

STATE

COUNTY

COUNTY

COUNTY

3. CLASSIFICATION S13 T49N R22W

CATEGORY

☐ district
☐ building(s)
☒ structure
☐ site
☐ object

OWNERSHIP

☐ public
☒ private
☐ both

PUBLIC ACQUISITION

☐ in process
☐ being considered

STATUS

☒ occupied
☐ unoccupied
☐ work in progress
ACHIEVABLE
☐ not restricted
☐ restricted
☐ no

PRESENT USE

☒ agriculture
☐ commercial
☐ educational
☐ entertainment
☐ government
☐ industrial
☐ military
☐ museum
☐ park
☐ private residence
☐ religious
☐ scientific
☐ transportation
☐ other

4. OWNER OF PROPERTY Ken Mizer

NAME

STREET & NUMBER

CITY, TOWN

VICINITY OF

STATE

5. LOCATION OF LEGAL DESCRIPTION

RECORDER OF DEEDS, SALINE CO. COURTHOUSE, MARSHALL, MO.

6. REPRESENTATION IN EXISTING SURVEYS

TITLE

DETERMINED RELIABLE

YES

NO

FEDERAL

STATE

COUNTY

7. DESCRIPTION

CONDITION

☐ excellent
☐ good
☒ fair
☐ deteriorated
☐ ruins
☐ unexposed

CHECK ONE

☒ unaltered
☐ altered

CHECK ONE

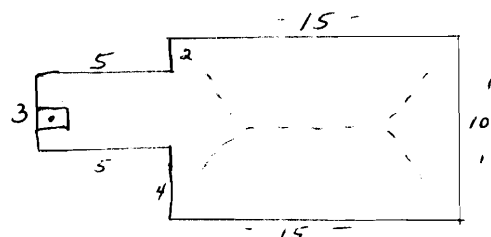
☒ original site
☐ moved

DATE

DESCRIBE THE PRESENT AND ORIGINAL (IF KNOWN) PHYSICAL APPEARANCE

100
63
68
63 50
82

Smoke house / Cellar
sits just East of house.



8. SIGNIFICANCE

PERIOD	AREAS OF SIGNIFICANCE - CHECK AND JUSTIFY BELOW			
<input type="checkbox"/> prehistoric	<input type="checkbox"/> archaeology - prehistoric	<input type="checkbox"/> community planning	<input type="checkbox"/> landscape architecture	<input type="checkbox"/> religion
<input type="checkbox"/> 1400-1499	<input type="checkbox"/> archaeology - historic	<input type="checkbox"/> conservation	<input type="checkbox"/> law	<input type="checkbox"/> science
<input type="checkbox"/> 1500-1599	<input checked="" type="checkbox"/> agriculture	<input type="checkbox"/> economics	<input type="checkbox"/> literature	<input type="checkbox"/> sculpture
<input type="checkbox"/> 1600-1699	<input checked="" type="checkbox"/> architecture	<input type="checkbox"/> education	<input type="checkbox"/> military	<input type="checkbox"/> social /
<input type="checkbox"/> 1700-1799	<input type="checkbox"/> art	<input type="checkbox"/> engineering	<input type="checkbox"/> music	<input type="checkbox"/> humanitarian
<input checked="" type="checkbox"/> 1800-1899	<input type="checkbox"/> commerce	<input type="checkbox"/> exploration/settlement	<input type="checkbox"/> philosophy	<input type="checkbox"/> theater
<input type="checkbox"/> 1900 -	<input type="checkbox"/> communications	<input type="checkbox"/> industry	<input type="checkbox"/> politics/government	<input type="checkbox"/> transportation
		<input type="checkbox"/> invention		<input type="checkbox"/> other (spec)

SPECIFIC DATES

BUILDER/ARCHITECT

STATEMENT OF SIGNIFICANCE (IN ONE PARAGRAPH)

9. MAJOR BIBLIOGRAPHICAL REFERENCES

10. GEOGRAPHICAL DATA

ACREAGE OF PROPERTY _____ QUADRANGLE NAME _____ SCALE _____

UTM REFERENCES

A

<input type="text"/>	<input type="text"/>	<input type="text"/>	<input type="text"/>	<input type="text"/>	<input type="text"/>	<input type="text"/>	<input type="text"/>	<input type="text"/>	<input type="text"/>
ZONE	EASTING								NORTHING

B

<input type="text"/>	<input type="text"/>	<input type="text"/>	<input type="text"/>	<input type="text"/>	<input type="text"/>	<input type="text"/>	<input type="text"/>	<input type="text"/>	<input type="text"/>
ZONE	EASTING								NORTHING

C

<input type="text"/>	<input type="text"/>	<input type="text"/>	<input type="text"/>	<input type="text"/>	<input type="text"/>	<input type="text"/>	<input type="text"/>	<input type="text"/>	<input type="text"/>
ZONE	EASTING								NORTHING

D

<input type="text"/>	<input type="text"/>	<input type="text"/>	<input type="text"/>	<input type="text"/>	<input type="text"/>	<input type="text"/>	<input type="text"/>	<input type="text"/>	<input type="text"/>
ZONE	EASTING								NORTHING

VERBAL BOUNDARY DESCRIPTION AND JUSTIFICATION

Sec 13, T49, R22

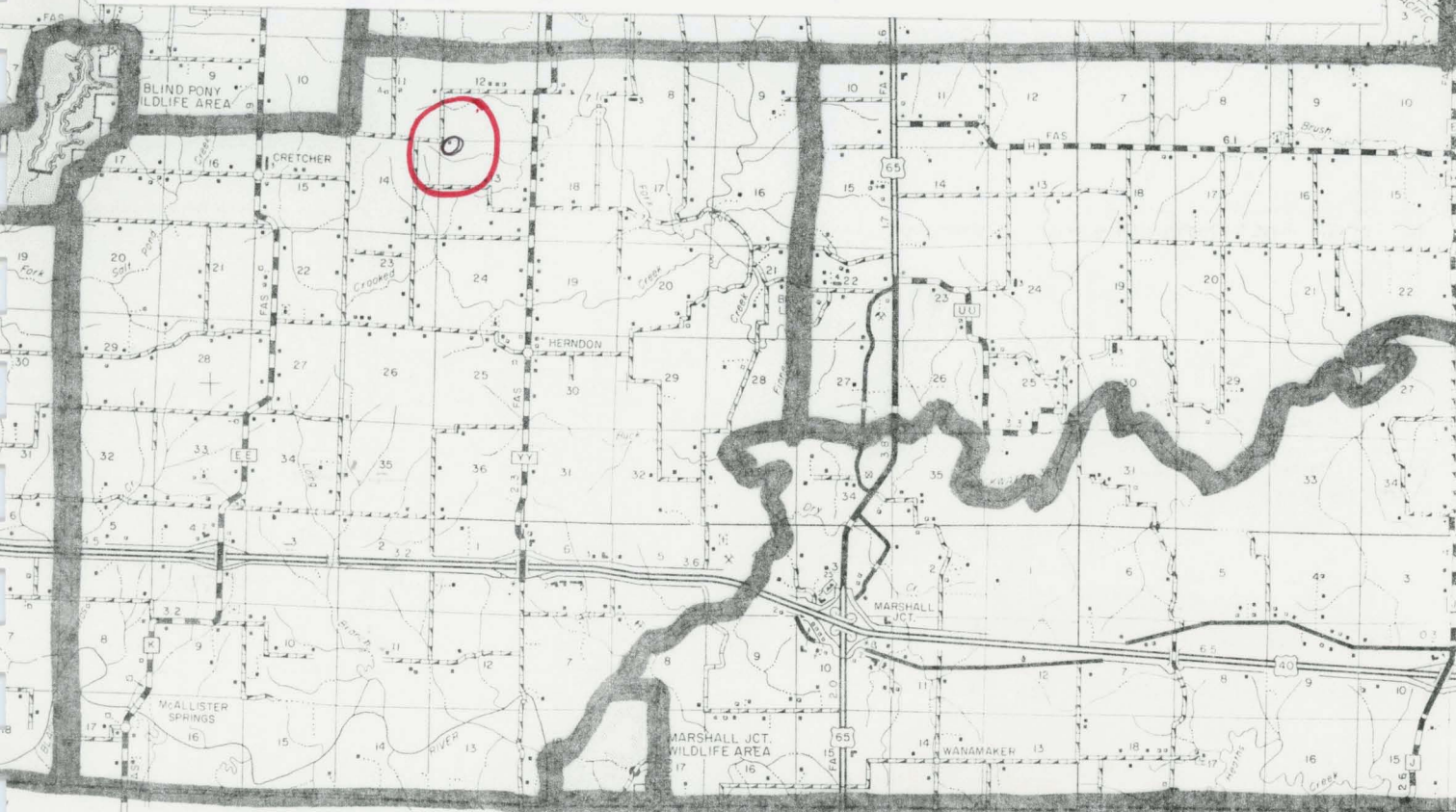

11. FORM PREPARED BY

Mark Thomas

NAME / TITLE Historical Consultant

ORGANIZATION Missouri Valley Regional Planning Commission

ADDRESS 1162 S. Brunswick Marshall Mo. 65240



LIBERTY

R22W R21W

TO RTE CC

BLACK WATE

R21W R20W

TO SED

TO H

OFFICE OF HISTORIC PRESERVATION / INVENTORY SURVEY FORM

1. NAME Schoolhouse #11

HISTORIC
AND/OR SCIENTIFIC

2. LOCATION (SEE ATTACHED MAP)

STREET & NUMBER CR

CITY, TOWN

STATE

☒ VICINITY OF Cretcher

3. CLASSIFICATION S 11 T 49 N R 20 W

CATEGORY

☐ district
☐ building(s)
☒ structure
☐ site
☐ object

OWNERSHIP

☐ public
☒ private
☐ both
PUBLIC ACQUISITION
☐ in process
☐ being considered

STATUS

☐ completed
☒ under construction
☐ work in progress
ACCESSIBLE
☐ yes: restricted
☐ yes: unrestricted
☐ no

PRESENT USE

☐ agriculture
☐ commercial
☐ educational
☐ entertainment
☐ government
☐ industrial
☐ military
☐ museum
☐ park
☐ private residence
☐ religious
☐ scientific
☐ transportation
☐ other

4. OWNER OF PROPERTY Harry Kueker

NAME

STREET & NUMBER

CITY, TOWN

5. LOCATION OF LEGAL DESCRIPTION

RECORDER OF DEEDS, SALINE CO. COURTHOUSE, MARSHALL, MO.

6. REPRESENTATION IN EXISTING SURVEYS

TITLE

DETERMINED ELIGIBLE ☐ YES ☐ NO ☐ GENERAL STATE COUNTY

7. DESCRIPTION

CONDITION

☐ excellent
☐ good
☒ fair
☐ deteriorated
☐ ruins
☐ unexposed

CHECK ONE

☒ unaltered
☐ altered

CHECK ONE

☒ original site
☐ relocated

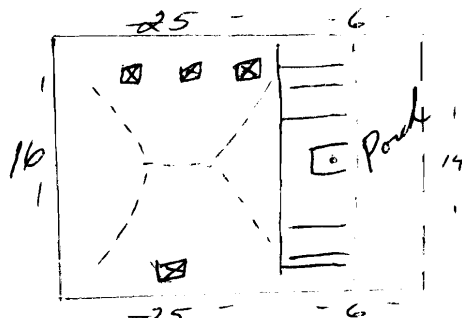
Date

DESCRIBE THE PRESENT AND ORIGINAL (IF KNOWN) PHYSICAL APPEARANCE

180 80 1
WU
21
GB
63
21
RC

W-N-E
S

Wagpole



8. SIGNIFICANCE

PERIOD	AREAS OF SIGNIFICANCE - CHECK AND JUSTIFY BELOW			
<input type="checkbox"/> prehistoric	<input type="checkbox"/> archaeology - prehistoric	<input type="checkbox"/> community planning	<input type="checkbox"/> landscape architecture	<input type="checkbox"/> religion
<input type="checkbox"/> 1400-1499	<input type="checkbox"/> archaeology - historic	<input type="checkbox"/> conservation	<input type="checkbox"/> law	<input type="checkbox"/> science
<input type="checkbox"/> 1500-1599	<input type="checkbox"/> agriculture	<input type="checkbox"/> economics	<input type="checkbox"/> literature	<input type="checkbox"/> sculpture
<input type="checkbox"/> 1600-1699	<input checked="" type="checkbox"/> architecture	<input checked="" type="checkbox"/> education	<input type="checkbox"/> military	<input type="checkbox"/> social /
<input type="checkbox"/> 1700-1799	<input type="checkbox"/> art	<input type="checkbox"/> engineering	<input type="checkbox"/> music	<input type="checkbox"/> humanitarian
<input type="checkbox"/> 1800-1899	<input type="checkbox"/> commerce	<input type="checkbox"/> exploration/settlement	<input type="checkbox"/> philosophy	<input type="checkbox"/> theater
<input checked="" type="checkbox"/> 1900 -	<input type="checkbox"/> communications	<input type="checkbox"/> industry	<input type="checkbox"/> politics/government	<input type="checkbox"/> transportation
		<input type="checkbox"/> invention		<input type="checkbox"/> other (specify)

SPECIFIC DATES 1920 BUILDER/ARCHITECT

STATEMENT OF SIGNIFICANCE (IN ONE PARAGRAPH)

9. MAJOR BIBLIOGRAPHICAL REFERENCES

10. GEOGRAPHICAL DATA

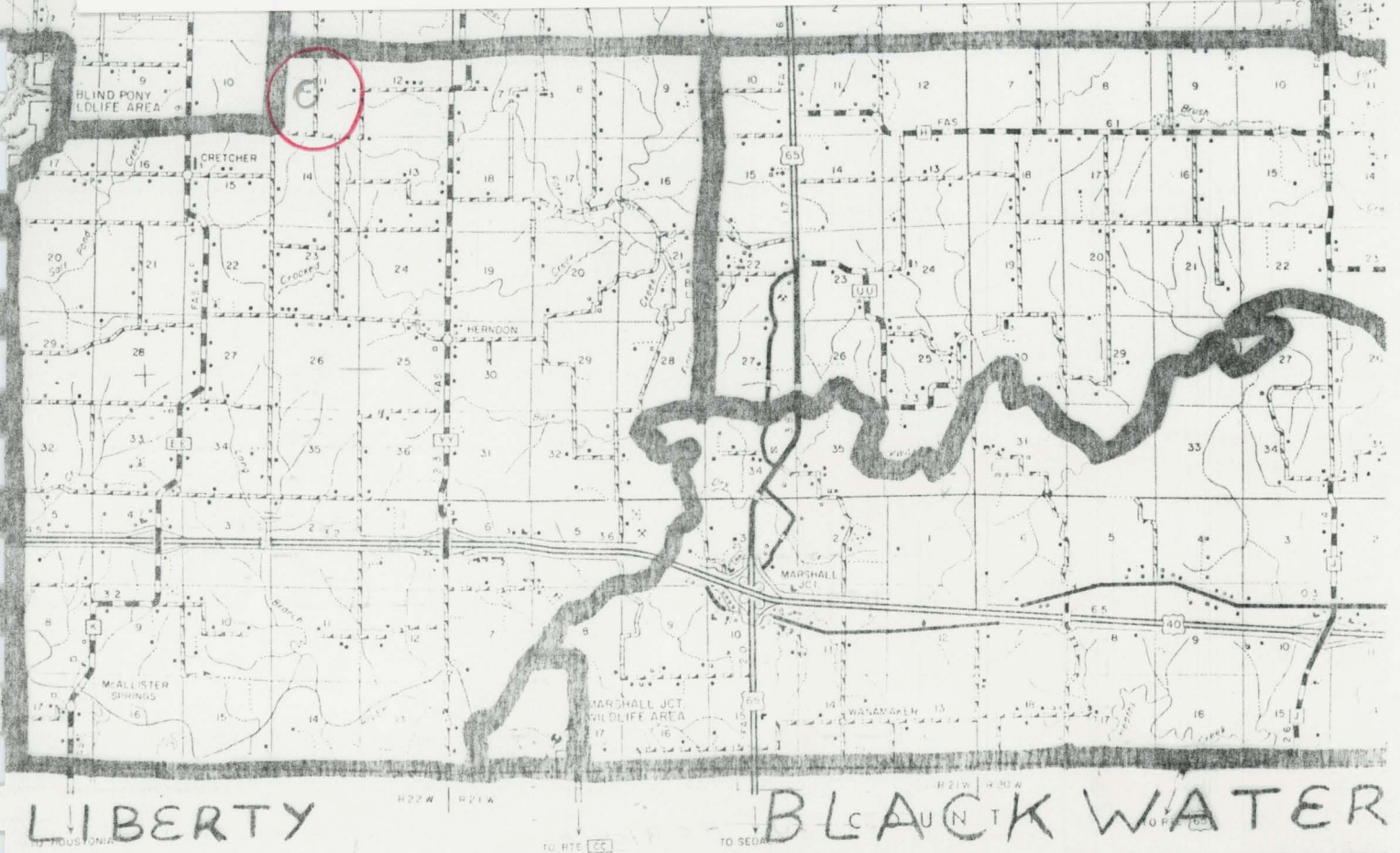
ACREAGE OF PROPERTY	QUADRANGLE NAME	SCALE
UTM REFERENCES		
A	<div> <div>ZONE</div> <div>EASTING</div> <div>NORTHING</div> </div>	<div> <div>ZONE</div> <div>EASTING</div> <div>NORTHING</div> </div>
B		
C		
D		

VERBAL BOUNDARY DESCRIPTION AND JUSTIFICATION

Sec 11, T49, R22

11. FORM PREPARED BY	
NAME / TITLE	Mark Thomas
ORGANIZATION	Historical Consultant
ADDRESS	Missouri Valley Regional Planning Commission
	1162 S. Brunswick Marshall Mo 65340

DATE



FEDERAL BUREAU OF HISTORIC PRESERVATION / INVENTORY SURVEY FORM

1. NAME Old Antioch Church #12

HISTORIC

AND/OR COMMON

2. LOCATION (SEE ATTACHED MAP)

STREET & NUMBER

CITY, TOWN

STATE

COUNTY

VICINITY OF

STATE

3. CLASSIFICATION

CATEGORY

☐ district

☐ building(s)

☒ structure

☐ site

☐ object

OWNERSHIP

☐ public

☒ private

☐ both

☐ FEDERAL ACQUISITION

☐ in process

☐ being considered

STATUS

☐ occupied

☒ unoccupied

☐ work in progress

☐ accessible

☐ partially restricted

☐ totally restricted

☐ no

PRESENT USE

☐ agriculture

☐ commercial

☐ educational

☐ entertainment

☐ government

☐ industrial

☐ military

☐ museum

☐ SRA

☐ private residence

☐ religious

☐ scientific

☐ transportation

☐ other

4. OWNER OF PROPERTY

NAME

STREET & NUMBER

CITY, TOWN

VICINITY OF

STATE

5. LOCATION OF LEGAL DESCRIPTION

RECORDER OF DEEDS, SALINE CO. COURTHOUSE, MARSHALL, MO.

6. REPRESENTATION IN EXISTING SURVEYS

TITLE

DETERMINED ELEMENTS

YES

NO

FEDERAL

STATE

COUNTY

7. DESCRIPTION

CONDITION

☐ excellent

☐ good

☒ fair

☒ deteriorated

☐ ruins

☐ unexposed

CHECK ONE

☒ unaltered

☐ altered

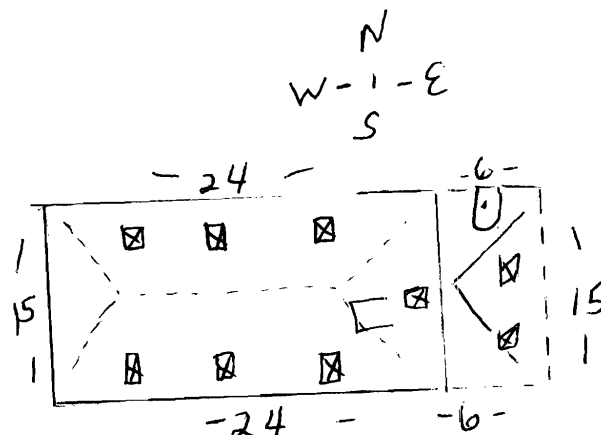
CHECK ONE

☒ original site

☐ moved

DATE

DESCRIBE THE PRESENT AND ORIGINAL (IF KNOWN) PHYSICAL APPEARANCE



D. SIGNIFICANCE

PERIOD	AREAS OF SIGNIFICANCE - CHECK AND JUSTIFY BELOW			
<input type="checkbox"/> prehistoric	<input type="checkbox"/> archeology-prehistoric	<input type="checkbox"/> community planning	<input type="checkbox"/> landscape architecture	<input checked="" type="checkbox"/> religion
<input type="checkbox"/> 1400-1499	<input type="checkbox"/> archeology-historic	<input type="checkbox"/> conservation	<input type="checkbox"/> law	<input type="checkbox"/> science
<input type="checkbox"/> 1500-1599	<input type="checkbox"/> agriculture	<input type="checkbox"/> economics	<input type="checkbox"/> literature	<input type="checkbox"/> sculpture
<input type="checkbox"/> 1600-1699	<input checked="" type="checkbox"/> architecture	<input type="checkbox"/> education	<input type="checkbox"/> military	<input type="checkbox"/> social /
<input type="checkbox"/> 1700-1799	<input type="checkbox"/> art	<input type="checkbox"/> engineering	<input type="checkbox"/> music	<input type="checkbox"/> humanitarian
<input checked="" type="checkbox"/> 1800-1899	<input type="checkbox"/> commerce	<input type="checkbox"/> exploration/settlement	<input type="checkbox"/> philosophy	<input type="checkbox"/> theater
<input type="checkbox"/> 1900 -	<input type="checkbox"/> communications	<input type="checkbox"/> industry	<input type="checkbox"/> politics/government	<input type="checkbox"/> transportation
		<input type="checkbox"/> invention		<input type="checkbox"/> other (specify)

SPECIFIC DATES

BUILDER/ARCHITECT

STATEMENT OF SIGNIFICANCE (IN ONE PARAGRAPH)

9. MAJOR BIBLIOGRAPHICAL REFERENCES

10. GEOGRAPHICAL DATA

ACREAGE OF PROPERTY _____ QUADRANGLE NAME _____ SCALE _____

UTM REFERENCES

A	<input type="text"/>	<input type="text"/>	<input type="text"/>
	ZONE	EASTING	NORTHING
C	<input type="text"/>	<input type="text"/>	<input type="text"/>

B	<input type="text"/>	<input type="text"/>	<input type="text"/>
	ZONE	EASTING	NORTHING
D	<input type="text"/>	<input type="text"/>	<input type="text"/>

VERBAL BOUNDARY DESCRIPTION AND JUSTIFICATION

S27, T49, R22

11. FORM PREPARED BY

Mark Thomas

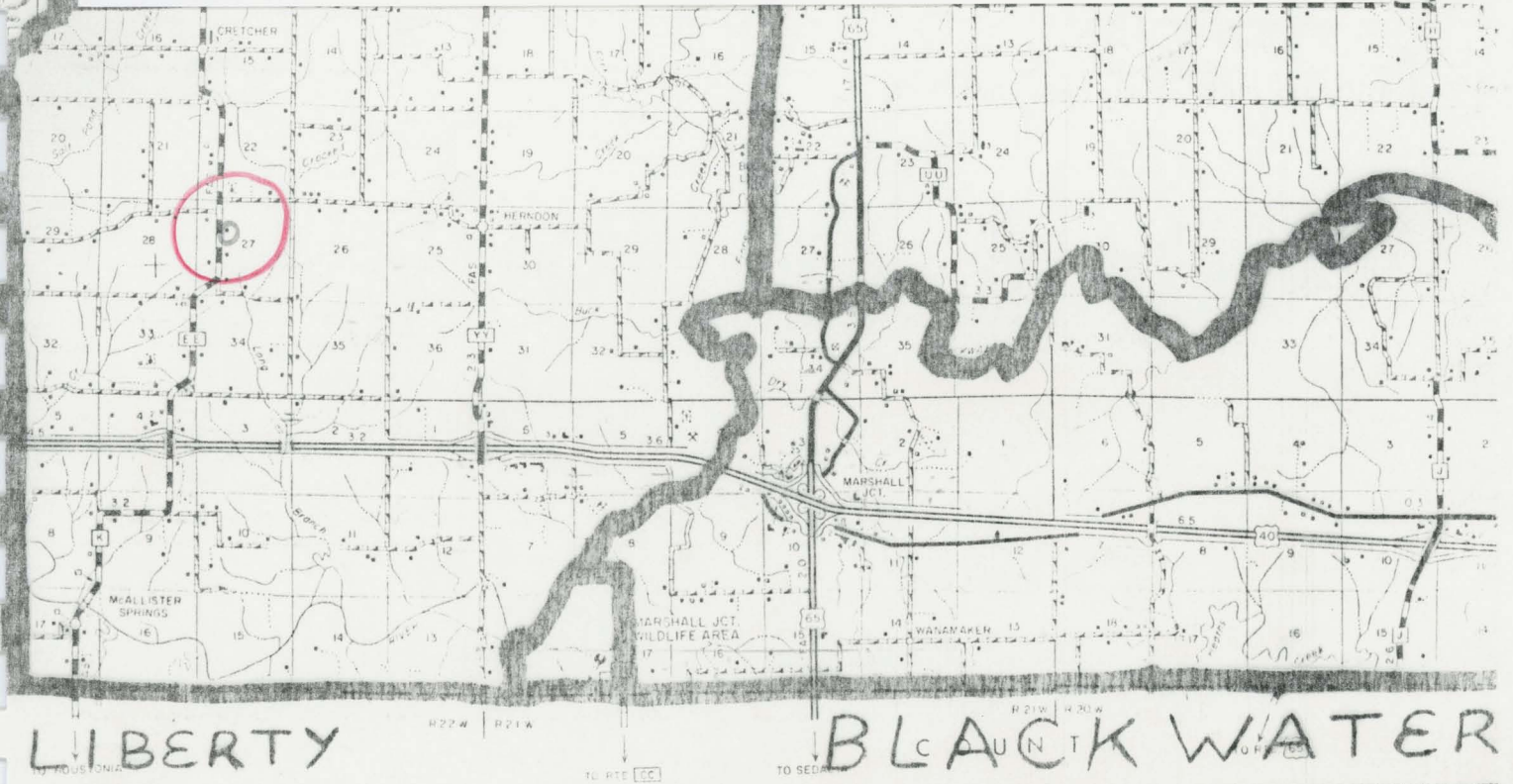
NAME / TITLE Historical Consultant

ORGANIZATION Missouri Valley Regional Planning Commission

ADDRESS 1162 S. Brunswick, Marshall, Mo. 65340

DATE

MARSHALL



NATIONAL SERVICE OF HISTORIC PRESERVATION / INVENTORY SURVEY FORM

1. NAME Antioch Church (West of Herndon) #13

HISTORIC

AND/OR COMMON

2. LOCATION (SEE ATTACHED MAP)

STREET & NUMBER

CITY, TOWN

VICINITY OF

STATE

CODE

COUNTY

CODE

3. CLASSIFICATION

CATEGORY

OWNERSHIP

STATUS

PRESENT USE

☐ district

☐ public

☐ completed

☐ agriculture

☐ museum

☐ building(s)

☒ private

☒ one-cupled

☐ commercial

☐ SRA

☒ structure

☐ both

☐ work in progress

☐ educational

☐ private use

☐ site

☐ PUBLIC ACQUISITION

☐ ACCESSIBLE

☐ entertainment

☐ religious

☐ object

☐ in process

☐ not restricted

☐ government

☐ scientific

☐ being considered

☐ not unclassified

☐ industrial

☐ transportation

☐ no

☐ military

☐ other

4. OWNER OF PROPERTY

Jack Bacon

NAME

STREET & NUMBER

CITY, TOWN

VICINITY OF

STATE

5. LOCATION OF LEGAL DESCRIPTION

RECORDER OF DEEDS, SALINE CO. COURTHOUSE, MARSHALL, MO.

6. REPRESENTATION IN EXISTING SURVEYS

TITLE

DETERMINED ELIGIBLE

YES

NO

ORIGINAL

STATE

COUNTY

7. DESCRIPTION

CONDITION

☒ excellent

☐ deteriorated

☐ good

☐ ruins

☐ fair

☐ unexposed

CHECK ONE

☒ unaltered

☐ altered

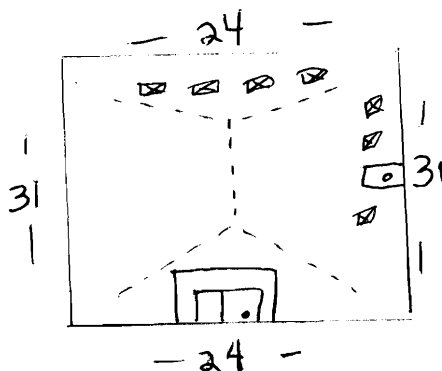
CHECK ONE

☒ original site

☐ moved

date

DESCRIBE THE PRESENT AND ORIGINAL (IF KNOWN) PHYSICAL APPEARANCE



8. SIGNIFICANCE

PERIOD	AREAS OF SIGNIFICANCE - CHECK AND JUSTIFY BELOW			
<input type="checkbox"/> prehistoric	<input type="checkbox"/> archeology - prehistoric	<input type="checkbox"/> community planning	<input type="checkbox"/> landscape architecture	<input type="checkbox"/> religion
<input type="checkbox"/> 1400-1499	<input type="checkbox"/> archeology - historic	<input type="checkbox"/> conservation	<input type="checkbox"/> law	<input type="checkbox"/> science
<input type="checkbox"/> 1500-1599	<input type="checkbox"/> agriculture	<input type="checkbox"/> economics	<input type="checkbox"/> literature	<input type="checkbox"/> sculpture
<input type="checkbox"/> 1600-1699	<input checked="" type="checkbox"/> architecture	<input type="checkbox"/> education	<input type="checkbox"/> military	<input type="checkbox"/> social / humanitarian
<input type="checkbox"/> 1700-1799	<input type="checkbox"/> art	<input type="checkbox"/> engineering	<input type="checkbox"/> music	<input type="checkbox"/> theater
<input type="checkbox"/> 1800-1899	<input type="checkbox"/> commerce	<input type="checkbox"/> exploration/settlement	<input type="checkbox"/> philosophy	<input type="checkbox"/> transportation
<input checked="" type="checkbox"/> 1900 -	<input type="checkbox"/> communications	<input type="checkbox"/> industry	<input type="checkbox"/> politics/government	<input type="checkbox"/> other (specify)
		<input type="checkbox"/> invention		

SPECIFIC DATES	1913	BUILDER/ARCHITECT
----------------	------	-------------------

STATEMENT OF SIGNIFICANCE (IN ONE PARAGRAPH)

9. MAJOR BIBLIOGRAPHICAL REFERENCES

10. GEOGRAPHICAL DATA

ACREAGE OF PROPERTY	QUADRANGLE NAME	SCALE													
UTM REFERENCES															
A	<table><tr><td>ZONE</td><td>EASTING</td><td>NORTHING</td></tr><tr><td><input type="text"/></td><td><input type="text"/></td><td><input type="text"/></td></tr></table>	ZONE	EASTING	NORTHING	<input type="text"/>	<input type="text"/>	<input type="text"/>	B	<table><tr><td>ZONE</td><td>EASTING</td><td>NORTHING</td></tr><tr><td><input type="text"/></td><td><input type="text"/></td><td><input type="text"/></td></tr></table>	ZONE	EASTING	NORTHING	<input type="text"/>	<input type="text"/>	<input type="text"/>
ZONE	EASTING	NORTHING													
<input type="text"/>	<input type="text"/>	<input type="text"/>													
ZONE	EASTING	NORTHING													
<input type="text"/>	<input type="text"/>	<input type="text"/>													
C	<table><tr><td>ZONE</td><td>EASTING</td><td>NORTHING</td></tr><tr><td><input type="text"/></td><td><input type="text"/></td><td><input type="text"/></td></tr></table>	ZONE	EASTING	NORTHING	<input type="text"/>	<input type="text"/>	<input type="text"/>	D	<table><tr><td>ZONE</td><td>EASTING</td><td>NORTHING</td></tr><tr><td><input type="text"/></td><td><input type="text"/></td><td><input type="text"/></td></tr></table>	ZONE	EASTING	NORTHING	<input type="text"/>	<input type="text"/>	<input type="text"/>
ZONE	EASTING	NORTHING													
<input type="text"/>	<input type="text"/>	<input type="text"/>													
ZONE	EASTING	NORTHING													
<input type="text"/>	<input type="text"/>	<input type="text"/>													

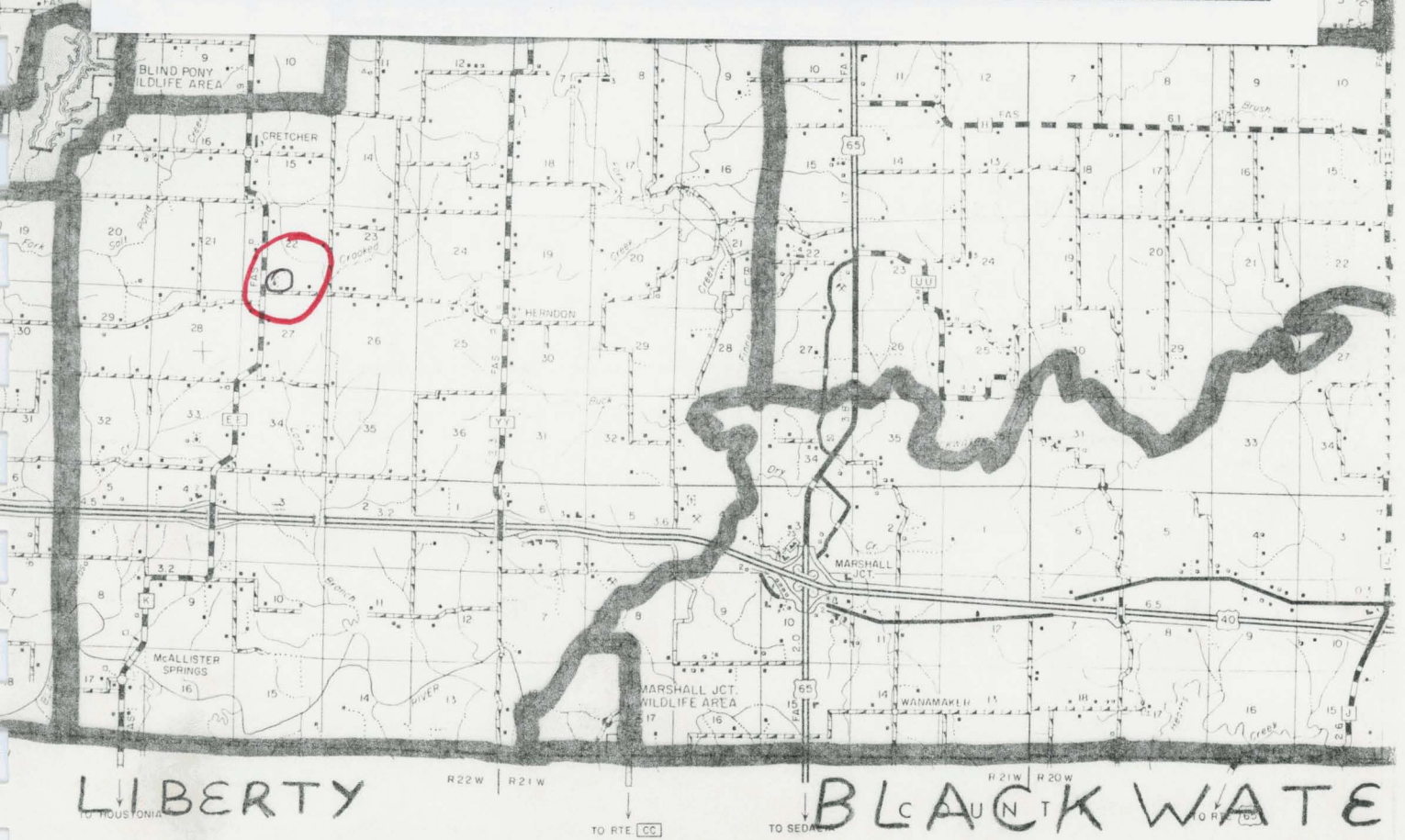
VERBAL BOUNDARY DESCRIPTION AND JUSTIFICATION

Sec. 22, T49, R22

11. FORM PREPARED BY Mark Thomas

NAME / TITLE	Historical Consultant
ORGANIZATION	Missouri Valley Regional Planning Commission
ADDRESS	1162 S. Brunswick, Marshall, Mo. 65340
DATE	

MARSHALL



MISSOURI OFFICE OF HISTORIC PRESERVATION / INVENTORY SURVEY FORM

1. NAME Antioch Church Out-Building #14

HISTORIC

AND/OR COMMON

2. LOCATION (SEE ATTACHED MAP)

STREET & NUMBER

CITY, TOWN

STATE

COUNTY

VICINITY OF

CITY

STATE

3. CLASSIFICATION

CATEGORY

☐ district

☐ building(s)

☒ structure

☐ site

☐ object

OWNERSHIP

☐ public

☒ private

☐ both

PUBLIC ACQUISITION

☐ in process

☐ being considered

STATUS

☐ completed

☒ under repair

☐ work in progress

ACCESSIBLE

☐ unrestricted

☐ yes; unrestricted

☐ no

PRESENT USE

☐ agriculture

☐ commercial

☐ educational

☐ entertainment

☐ governmental

☐ industrial

☐ military

☐ museum

☐ park

☐ private residence

☒ religious

☐ scientific

☐ transportation

☐ other

4. OWNER OF PROPERTY Jack Bacon

NAME

STREET & NUMBER

CITY, TOWN

5. LOCATION OF LEGAL DESCRIPTION

RECORDER OF DEEDS, SALINE CO. COURTHOUSE, MARSHALL, MO.

6. REPRESENTATION IN EXISTING SURVEYS

TITLE DETERMINED ELEMENTS YES NO FEDERAL STATE COUNTY

7. DESCRIPTION

CONDITION

☒ excellent

☐ good

☐ fair

☐ deteriorated

☐ ruins

☐ unexposed

CHECK ONE

☒ unaltered

☐ altered

CHECK ONE

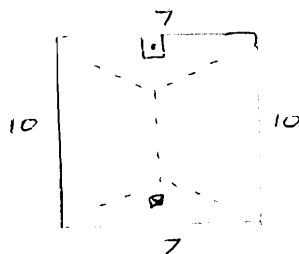
☐ original site

☐ moved

DATE

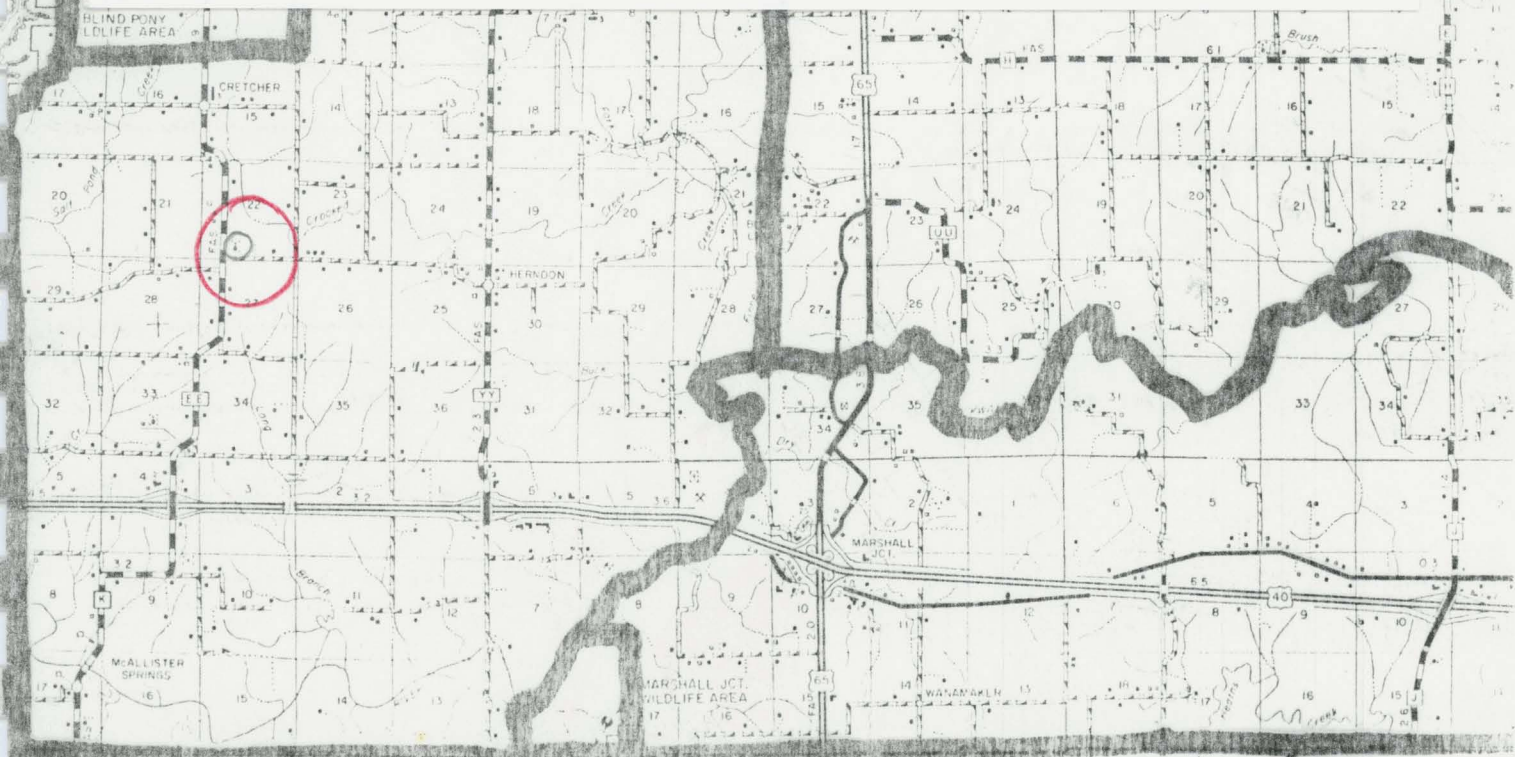
DESCRIBE THE PRESENT AND ORIGINAL (IF KNOWN) PHYSICAL APPEARANCE

Shed (out building)
Sits approx. 20 yds East of
Church.



1162 S Brunswick Marshall Mo 65340

LIBERTY MARSHALL



LIBERTY BLACK WATER

BLACKWATER, LIBERTY, MARSHALL, SALT POND
AND ELMWOOD TOWNSHIPS

A few generalizations may be observed throughout these five townships. On the surface of the built environment, Elmwood and Salt Pond townships have a particular homogeneity in capitalization, improvements and good maintenance of buildings. Marshall has the most diverse landscape with wide-ranging types and great differences in quality. Blackwater and Liberty seem to have more smaller farms, lower levels of capitalization, and landscapes in Liberty are not as well maintained as elsewhere. Smaller, more traditional houses are seen in Liberty and Blackwater, many being vacant in Liberty.

Elmwood has obviously adapted many of its older structures to modern technology and functions. The best modern outbuildings reside in Marshall township and in appearance the outbuildings in Salt Pond and Elmwood complement one another while Salt Pond and Blackwater appear of similar construction.

Blackwater and Liberty have numerous small farms hidden in the timbered breaks. Farmers have utilized school and church buildings for agriculture more than in the other three townships. It seems that in these two townships, landowners have built and used a number of workshops as cottage industries, perhaps as a result of potential work related to twentieth century transportation routes, especially highways 65 and 40. The broken Blackwater Valley country has resulted in poor roads, especially in Liberty. In Liberty, folk adaptations of trailers evolving into houses is more common than in either Elmwood or Salt

Pond. The prevalence of trailer-house types in Marshall and Blackwater lies somewhere between the occurrence in Liberty and the two Southwest townships.

Salt Pond and Elmwood have less mirror-image double pen housing than the other three. Marshall has some superb commercial agriculture barns and probably the best single examples in the five townships. However, the general high quality of barns throughout Salt Pond and Elmwood is striking. The high level of quality in workmanship is apparently attributable to Missouri-German farmers. Salt Pond and Elmwood landscapes are generally less cluttered and more orderly than the general appearances in the other three, although very well maintained landscapes appear in all areas.

INDEX: MARSHALL TOWNSHIP

1. Holmes
2. Holmes Brick Cellar
3. Field's "Westphalia"
4. Field Outbuilding
5. Richart - Stouffer
6. Graves
7. Minor
8. Clark
9. Wise, Jr.
10. Earhart
11. Earhart Barn
12. MFA Barn
13. Saline County Farms Barn
14. Weinreich Barn
15. Larue Barn
16. Blosser - Shellnut Workshop
17. Blosser - Shellnut Barn
18. Blosser - Shellnut Smokehouse
19. Union Baptist Church
20. Mt. Olive Church
21. Schoolhouse
22. School
23. Wilton Springs Bridge

MISSOURI OFFICE OF HISTORIC PRESERVATION / INVENTORY SURVEY FORM

1. NAME Holmes House #1 & 2

HISTORIC

AND/OR COMMON

2. LOCATION (SEE ATTACHED MAP)

STREET & NUMBER CR

CITY, TOWN

VICINITY OF Wilton Springs

STATE

CODE

COUNTY

CODE

3. CLASSIFICATION S29 50N 20W

CATEGORY

☐ district
☐ building(s)
☒ structure
☐ site
☐ object

OWNERSHIP

☐ public
☒ private
☐ both

PUBLIC ACQUISITION

☐ in process
☐ being considered

STATUS

☒ occupied
☐ unoccupied
☐ work in progress
ACCESSIBLE
☐ yes: restricted
☐ yes: unrestricted
☐ no

PRESENT USE

☒ agriculture
☐ commercial
☐ educational
☐ entertainment
☐ government
☐ industrial
☐ military
☐ museum
☐ park
☒ private residence
☐ religious
☐ scientific
☐ transportation
☐ other:

4. OWNER OF PROPERTY

NAME Willanna Fuqua (ne Holmes)

STREET & NUMBER

CITY, TOWN

VICINITY OF

STATE

5. LOCATION OF LEGAL DESCRIPTION

RECORDER OF DEEDS, SALINE CO. COURTHOUSE, MARSHALL, MO. 65340

6. REPRESENTATION IN EXISTING SURVEYS

TITLE

DETERMINED ELIGIBLE?

YES

NO

FEDERAL

STATE

COUNTY

1727 31 09 2-1
1876 197 31
2-1 31
HP 6B
63
40
6B 75
LS
RC

7. DESCRIPTION

CONDITION

☒ excellent
☐ good
☐ fair

Both Structures

☐ deteriorated
☐ ruins
☐ unexposed

CHECK ONE

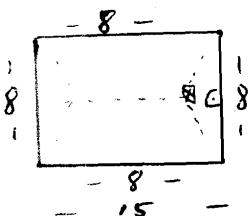
☒ unaltered
☐ altered

CHECK ONE

☒ original site
☐ moved

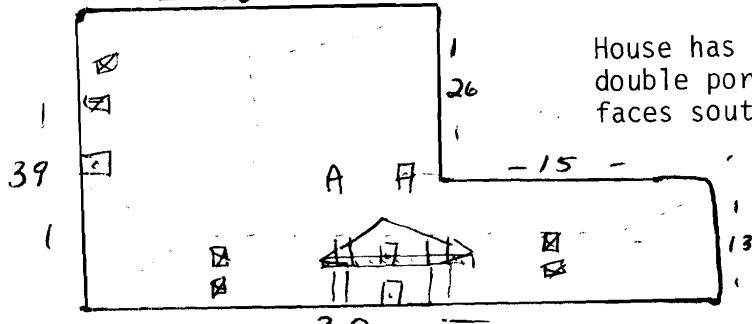
date

DESCRIBE THE PRESENT AND ORIGINAL (IF KNOWN) PHYSICAL APPEARANCE



fruit/root
cellar made of
red native brick
contains loft

Back end (west) opens
into earth covered mound



House has magnificent
double porch which
faces south

Holmes house
listed and drawn
for 1876 Atlas

B. SIGNIFICANCE

PERIOD		AREAS OF SIGNIFICANCE - CHECK AND JUSTIFY BELOW			
<input type="checkbox"/> prehistoric	<input type="checkbox"/> archeology-prehistoric	<input type="checkbox"/> community planning	<input type="checkbox"/> landscape architecture	<input type="checkbox"/> religion	
<input type="checkbox"/> 1400-1499	<input type="checkbox"/> archeology-historic	<input type="checkbox"/> conservation	<input type="checkbox"/> law	<input type="checkbox"/> science	
<input type="checkbox"/> 1500-1599	<input type="checkbox"/> agriculture	<input type="checkbox"/> economics	<input type="checkbox"/> literature	<input type="checkbox"/> sculpture	
<input type="checkbox"/> 1600-1699	<input checked="" type="checkbox"/> architecture	<input type="checkbox"/> education	<input type="checkbox"/> military	<input type="checkbox"/> social / humanitarian	
<input type="checkbox"/> 1700-1799	<input type="checkbox"/> art	<input type="checkbox"/> engineering	<input type="checkbox"/> music	<input type="checkbox"/> theater	
<input checked="" type="checkbox"/> 1800-1899	<input type="checkbox"/> commerce	<input type="checkbox"/> exploration/settlement	<input type="checkbox"/> philosophy	<input type="checkbox"/> transportation	
<input type="checkbox"/> 1900-	<input type="checkbox"/> communications	<input type="checkbox"/> industry	<input type="checkbox"/> politics/government	<input type="checkbox"/> other (specify)	
		<input type="checkbox"/> invention			

SPECIFIC DATES	House built 1858 Cellar before 1900	BUILDER/ARCHITECT	Richard E. Holmes, Born 1826
----------------	--	-------------------	------------------------------

STATEMENT OF SIGNIFICANCE (IN ONE PARAGRAPH)

Holmes family came to Saline County from Prince William County, Virginia. R.E. Holmes built the house in 1858. The family lived in the north room before the whole house was completed. Continuous Holmes' generations have lived in house since it was built: Willanna is the daughter of W.S. Holmes (1866-1958). Family mainly tied to farming-- little stock past, but heavy into orchards, esp. apple until recently (post World War II).

9. MAJOR BIBLIOGRAPHICAL REFERENCES

Photo 1876 Atlas
(Drawing) copy

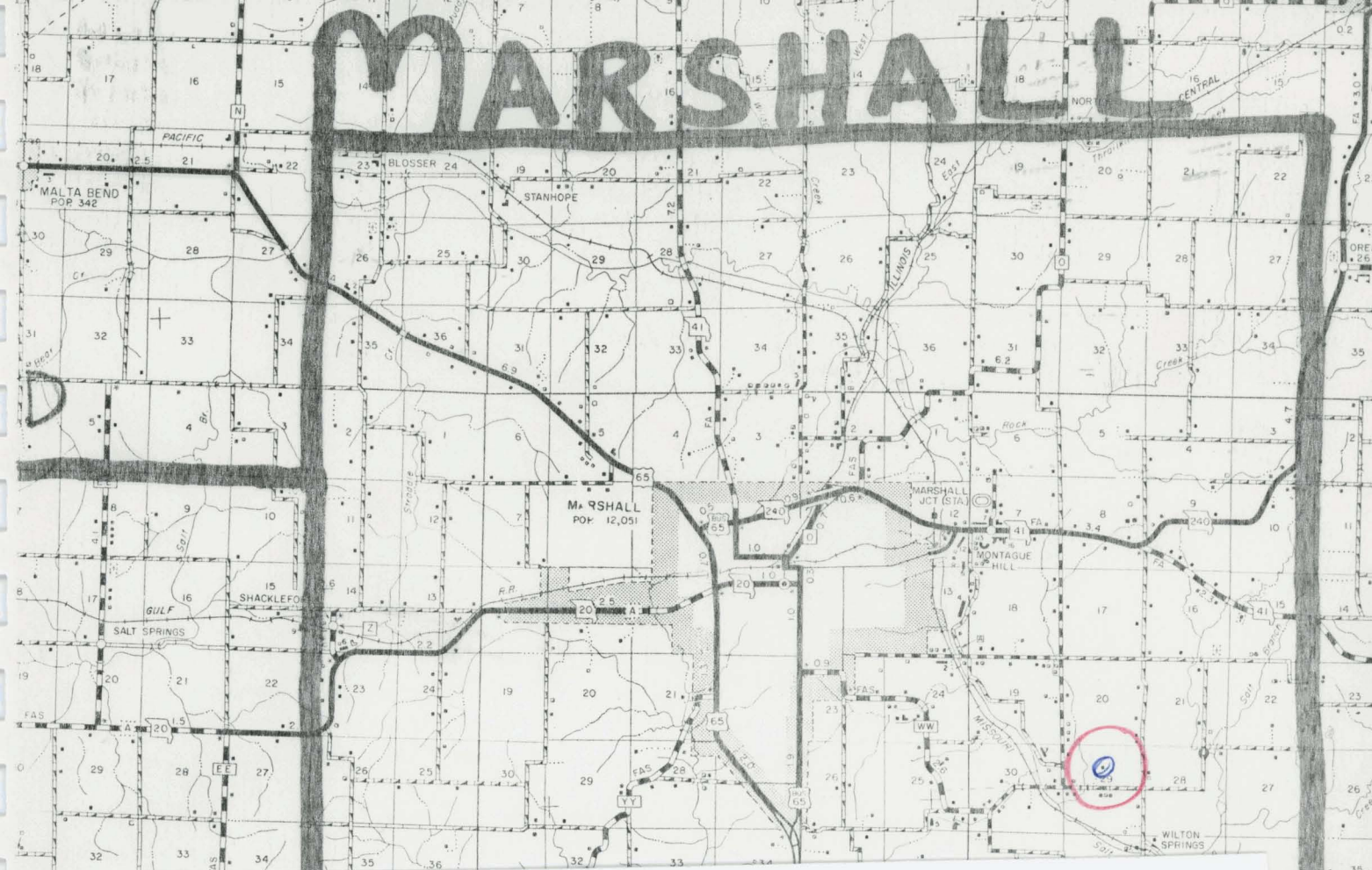
10. GEOGRAPHICAL DATA

ACREAGE OF PROPERTY	QUADRANGLE NAME	SCALE																				
UTM REFERENCES																						
A <table border="1"><tr><td></td><td></td><td></td><td></td><td></td><td></td><td></td><td></td><td></td><td></td></tr></table>											B <table border="1"><tr><td></td><td></td><td></td><td></td><td></td><td></td><td></td><td></td><td></td><td></td></tr></table>											
ZONE EASTING NORTHING	ZONE EASTING NORTHING																					
C <table border="1"><tr><td></td><td></td><td></td><td></td><td></td><td></td><td></td><td></td><td></td><td></td></tr></table>											D <table border="1"><tr><td></td><td></td><td></td><td></td><td></td><td></td><td></td><td></td><td></td><td></td></tr></table>											
ZONE EASTING NORTHING	ZONE EASTING NORTHING																					

VERBAL BOUNDARY DESCRIPTION AND JUSTIFICATION

Sec. 29, T50, R20

II. FORM PREPARED BY		Mark Thomas
NAME / TITLE	Historical Consultant	
ORGANIZATION	Missouri Valley Regional Planning Commission	
ADDRESS	1162 S. Brunswick, Marshall, MO 65340	
		DATE



LIBERTY

R22W R21W

TO RTE CC

TO SEDAL

BLACK WATER

RICHARD E. HOLMES, farmer and stockraiser, P. O., Marshall. Born in Prince William county, Virginia, April 24, 1826. Was educated in same place. Raised on a farm. January 12, 1854, he married Charlotte C. Peters, a native of Fauquier county, Virginia. They had nine children, four of whom are now living, three daughters and one son: Laura L., Bettie, Annie R., and Willie S. In 1857 he moved to Saline county, locating near Marshall, where he remained for two years. In 1860 he purchased the farm upon which he now resides, consisting of 240 acres of good farm land, which by steady application he has developed into a well appointed farm. In the fall of 1861 he enlisted in Captain Emmerson's company and was captured at Blackwater. He was held prisoner at St. Louis for three months, when he took the oath of loyalty and came home.

1881: 721





View on the Farm of **R.E. HOLMES**, Sec. 29 Tp. 50, R. 20, Six Miles S.E. of MARSHALL Saline Co., Mo.

MISSOURI OFFICE OF HISTORIC PRESERVATION / INVENTORY SURVEY FORM

1. NAME Westphalia Homestead #3 & 4

HISTORIC

AND/OR COMMON

2. LOCATION (SEE ATTACHED MAP)

STREET & NUMBER CR

CITY, TOWN

☒ VICINITY OF Wilton

STATE

COOR

COUNTY

CODE

3. CLASSIFICATION S5 T49 2000

CATEGORY

☐ district

☐ building(s)

☒ structure

☐ site

☐ object

OWNERSHIP

☐ public

☒ private

☐ both

PUBLIC ACQUISITION

☐ in process

☐ being considered

STATUS

☐ occupied

☒ unoccupied

☐ work in progress

ACCESSIBLE

☐ yes: restricted

☐ yes: unrestricted

☐ no

PRESENT USE

☐ agriculture

☐ commercial

☐ educational

☐ entertainment

☐ government

☐ industrial

☐ military

☐ museum

☐ park

☐ private residence

☐ religious

☐ scientific

☐ transportation

☐ other

4. OWNER OF PROPERTY

NAME Betty Rieff or Chuck Rieff

STREET & NUMBER

CITY, TOWN

VICINITY OF

STATE

5. LOCATION OF LEGAL DESCRIPTION

(RECORDER OF DEEDS, SALINE CO. COURTHOUSE, MARSHALL, MO.)

6. REPRESENTATION IN EXISTING SURVEYS

TITLE

DETERMINED ELEGIBLE?

YES

NO

FEDERAL

STATE

COUNTY

31 09

00

01

02

03

04

05

06

07

08

09

10

11

12

13

14

15

16

17

18

19

20

21

22

23

24

25

26

27

28

29

30

31

32

33

outbuilding

00

01

02

03

04

05

06

07

08

09

10

11

12

13

14

15

16

17

18

19

20

21

22

23

24

25

26

27

28

29

30

31

32

33

7. DESCRIPTION

CONDITION

☒ excellent

☐ good

☐ fair

2 story

structure

house

☐ deteriorated

☐ ruins

☐ unexposed

CHECK ONE

☒ unaltered

☐ altered

CHECK ONE

☒ original site

☐ moved

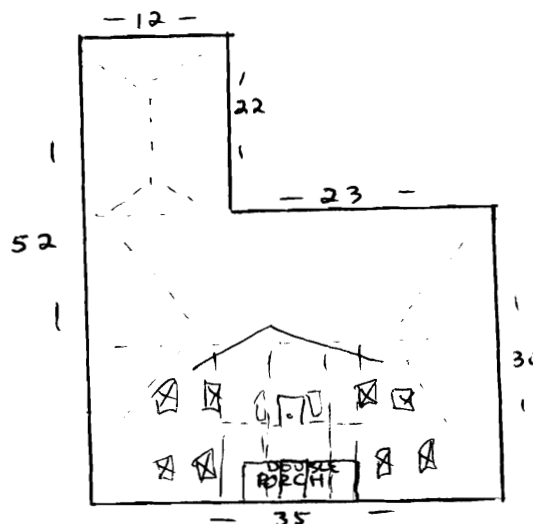
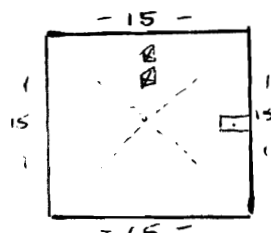
date

DESCRIBE THE PRESENT AND ORIGINAL (IF KNOWN) PHYSICAL APPEARANCE

House drawn for 1876 atlas

two story structure
approx. 60 ft. west of house

uncertain as to use.
No one around.



PERIOD		AREAS OF SIGNIFICANCE - CHECK AND JUSTIFY BELOW			
<input type="checkbox"/> prehistoric	<input type="checkbox"/> archeology - prehistoric	<input type="checkbox"/> community planning	<input type="checkbox"/> landscape architecture	<input type="checkbox"/> religion	
<input type="checkbox"/> 1400-1499	<input type="checkbox"/> archeology - historic	<input type="checkbox"/> conservation	<input type="checkbox"/> law	<input type="checkbox"/> science	
<input type="checkbox"/> 1500-1599	<input type="checkbox"/> agriculture	<input type="checkbox"/> economics	<input type="checkbox"/> literature	<input type="checkbox"/> sculpture	
<input type="checkbox"/> 1600-1699	<input checked="" type="checkbox"/> architecture	<input type="checkbox"/> education	<input type="checkbox"/> military	<input type="checkbox"/> social /	
<input type="checkbox"/> 1700-1799	<input type="checkbox"/> art	<input type="checkbox"/> engineering	<input type="checkbox"/> music	<input type="checkbox"/> humanitarian	
<input checked="" type="checkbox"/> 1800-1899	<input type="checkbox"/> commerce	<input type="checkbox"/> exploration/settlement	<input type="checkbox"/> philosophy	<input type="checkbox"/> theater	
<input type="checkbox"/> 1900 - Both	<input type="checkbox"/> communications	<input type="checkbox"/> industry	<input type="checkbox"/> politics/government	<input type="checkbox"/> transportation	
structures		<input type="checkbox"/> invention		<input type="checkbox"/> other (specify)	

BUILDER / ARCHITECT

Front of house extremely obscured by trees--good photos impossible. Took a close up shot of intricate iron lattice work on second story of front porch. More info needs to be dug up on this deteriorating example of greek revival in Mo.

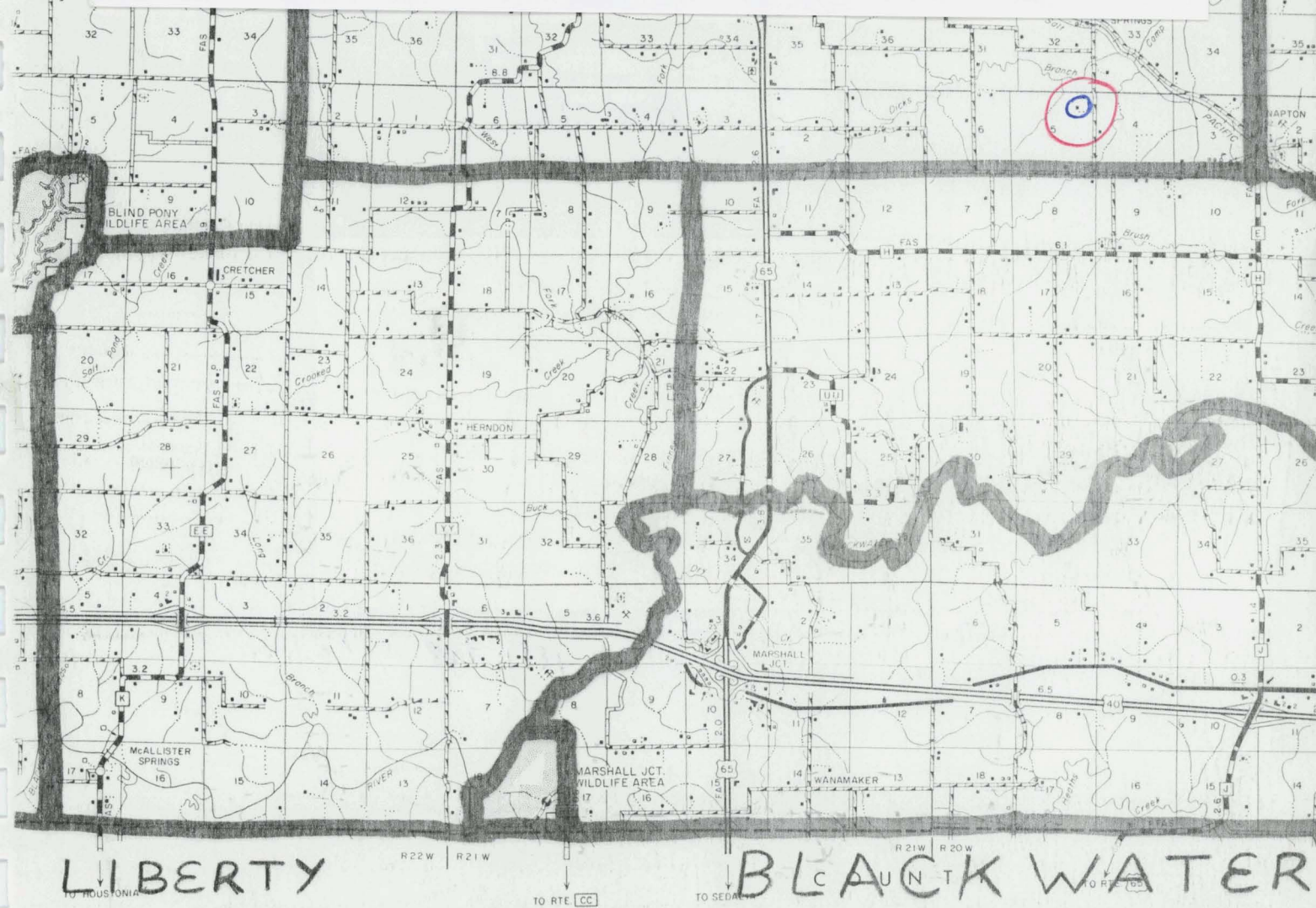

Drawing from 1876 Atlas

[illegible]

Sec. 5, T49, R20

Mark Thomas

DATE _____



JUDGE ROBERT FIELD.

Judge Field was born in Albemarle county, Va. Dec. 14th, 1803. When seventeen years of age he engaged as salesman and manager for Samuel Miller, a wealthy merchant and tobaccoist of Lynchburg. He remained there four or five years and then went to Richmond and did business with a brother, Jas. W. Field, as family grocers. While in Richmond he married Miss Nancy W. Piper, of Albemarle county. In 1830 he left Richmond and arrived in Saline county and began business here by entering some two hundred and fifty acres of land, on which he settled and which forms a part of his present home. He taught one or two terms of school while getting his premises ready for farming, and then turned his attention entirely to this business and in the growing of and trading in live stock. He pushed his possessions in real estate up to about one thousand acres, and was once a very extensive farmer. In former days he was an active political worker, and has often rendered the Democratic party valuable service. He has been honored by the people a number of times with official trusts. He was once county assessor, twice sheriff, and served two terms as one of the judges of the County Court, and filled each of those positions with efficiency and impartiality.

The late war found him a true friend of the south, and he was, as a consequence, considerably harassed by the Federals and the state militia, and on one occasion they put a rope around his neck, preparatory to hanging him, simply on the score of being an avowed friend of the south. His first wife died in this county and left nine children, and he was again married to Miss Fanny Combs, formerly of Kentucky, by whom he has had one child—the wife of Edward McQuey, of Pike county.


The Field family owe their origin to England. They probably settled in Virginia on coming to this country. The Judge's grandfather on his father's side, Robert, at least was born in that state. He married and raised a family in Virginia, of whom we mention John, Mr. Field's father. He was married to Miss Sarah Wood. He raised a very large family, some fourteen children in all, and died in Cooper county, Mo., a short time after he settled there, in 1831 or '32. He commanded a company in the war of 1812, and was a true southern man of sterling moral worth.

1876 Atlas

COLONEL JOSEPH FIELD, farmer. The subject of the following sketch was born in Albemarle county, Virginia, May 10, 1815. He came to Saline county in 1839, and first settled in Blackwater township, but moved to the farm on which he now lives, in 1854. In 1847, he was married to Miss Susan F. Brown, daughter of Edmund Brown, of Saline, but who also came from Albemarle county, Virginia. They have had eight children, seven of whom are living, viz: Mrs. Mary Fisher, Miss Eva, William M., Edmund B., Joseph, Marshall and Claude E. Colonel Field served as sheriff of Saline county in 1844, and afterwards was one of the justices of the county court. During the war he took no part on either side, but stayed quietly at home. For some years, Colonel Field has turned his large farm over to his boys, except William, the eldest, who is in business at Rich Hill, Missouri.

1881: 728





MISSOURI OFFICE OF HISTORIC PRESERVATION / INVENTORY SURVEY FORM

1. NAME Cedar Hill Farm/Old Richart Homestead #5

HISTORIC

AND/OR COMMON

2. LOCATION (SEE ATTACHED MAP)

STREET & NUMBER

CITY, TOWN CR

VICINITY OF Wilton

STATE

CODE

COUNTY

CODE

3. CLASSIFICATION S3 49N 20W

CATEGORY

☐ district
☒ building(s)
☐ structure
☐ site
☐ object

OWNERSHIP

☐ public
☒ private
☐ both
PUBLIC ACQUISITION
☐ in process
☐ being considered

STATUS

☒ occupied
☐ unoccupied
☐ work in progress
ACCESSIBLE
☐ yes: restricted
☐ yes: unrestricted
☐ no

PRESENT USE

☐ agriculture
☐ commercial
☐ educational
☐ entertainment
☐ government
☐ industrial
☐ military
☐ museum
☐ park
☒ private residence
☐ religious
☐ scientific
☐ transportation
☐ other:

4. OWNER OF PROPERTY

NAME Herbert Stauffer

STREET & NUMBER

CITY, TOWN

VICINITY OF

STATE

5. LOCATION OF LEGAL DESCRIPTION

RECORDER OF DEEDS, SALINE COUNTY COURTHOUSE, MARSHALL, MO.

6. REPRESENTATION IN EXISTING SURVEYS

TITLE

DETERMINED ELIGIBLE? YES NO FEDERAL STATE COUNTY

4.2.09

20
NP
63

7. DESCRIPTION

CONDITION

☒ excellent
☐ good
☐ fair

TS
☐ deteriorated
☐ ruins
☐ unexposed

CHECK ONE

☒ unaltered
☐ altered

CHECK ONE

☒ original site
☐ moved

date

DESCRIBE THE PRESENT AND ORIGINAL (IF KNOWN) PHYSICAL APPEARANCE

Nice buttress work on second story.
Original (?) second story.
Door made into windows.

8. SIGNIFICANCE

PERIOD	AREAS OF SIGNIFICANCE - CHECK AND JUSTIFY BELOW			
<input type="checkbox"/> prehistoric	<input type="checkbox"/> archeology-prehistoric	<input type="checkbox"/> community planning	<input type="checkbox"/> landscape architecture	<input type="checkbox"/> religion
<input type="checkbox"/> 1400-1499	<input checked="" type="checkbox"/> archeology-historic	<input type="checkbox"/> conservation	<input type="checkbox"/> law	<input type="checkbox"/> science
<input type="checkbox"/> 1500-1599	<input checked="" type="checkbox"/> agriculture	<input type="checkbox"/> economics	<input type="checkbox"/> literature	<input type="checkbox"/> sculpture
<input type="checkbox"/> 1600-1699	<input checked="" type="checkbox"/> architecture	<input type="checkbox"/> education	<input type="checkbox"/> military	<input type="checkbox"/> social /
<input type="checkbox"/> 1700-1799	<input type="checkbox"/> art	<input type="checkbox"/> engineering	<input type="checkbox"/> music	<input type="checkbox"/> humanitarian
<input checked="" type="checkbox"/> 1800-1899	<input type="checkbox"/> commerce	<input type="checkbox"/> exploration/settlement	<input type="checkbox"/> philosophy	<input type="checkbox"/> theater
<input type="checkbox"/> 1900-	<input type="checkbox"/> communications	<input type="checkbox"/> industry	<input type="checkbox"/> politics/government	<input type="checkbox"/> transportation
		<input type="checkbox"/> invention		<input type="checkbox"/> other (specify)

SPECIFIC DATES _____ BUILDER/ARCHITECT _____

STATEMENT OF SIGNIFICANCE (IN ONE PARAGRAPH)

Grave located 50 yards SE of house.

W. Adkisson	Ann Adkisson
Born 10/16/1789	Born 5/4/1807
Died 11/27/1844	Died 4/5/1883

9. MAJOR BIBLIOGRAPHICAL REFERENCES

10. GEOGRAPHICAL DATA

ACREAGE OF PROPERTY _____ QUADRANGLE NAME _____ SCALE _____

UTM REFERENCES

A

<input type="text"/>	<input type="text"/>	<input type="text"/>	<input type="text"/>	<input type="text"/>	<input type="text"/>	<input type="text"/>	<input type="text"/>	<input type="text"/>	<input type="text"/>
ZONE	EASTING							NORTHING	

B

<input type="text"/>	<input type="text"/>	<input type="text"/>	<input type="text"/>	<input type="text"/>	<input type="text"/>	<input type="text"/>	<input type="text"/>	<input type="text"/>	<input type="text"/>
ZONE	EASTING							NORTHING	

C

<input type="text"/>	<input type="text"/>	<input type="text"/>	<input type="text"/>	<input type="text"/>	<input type="text"/>	<input type="text"/>	<input type="text"/>	<input type="text"/>	<input type="text"/>
----------------------	----------------------	----------------------	----------------------	----------------------	----------------------	----------------------	----------------------	----------------------	----------------------

D

<input type="text"/>	<input type="text"/>	<input type="text"/>	<input type="text"/>	<input type="text"/>	<input type="text"/>	<input type="text"/>	<input type="text"/>	<input type="text"/>	<input type="text"/>
----------------------	----------------------	----------------------	----------------------	----------------------	----------------------	----------------------	----------------------	----------------------	----------------------

VERBAL BOUNDARY DESCRIPTION AND JUSTIFICATION

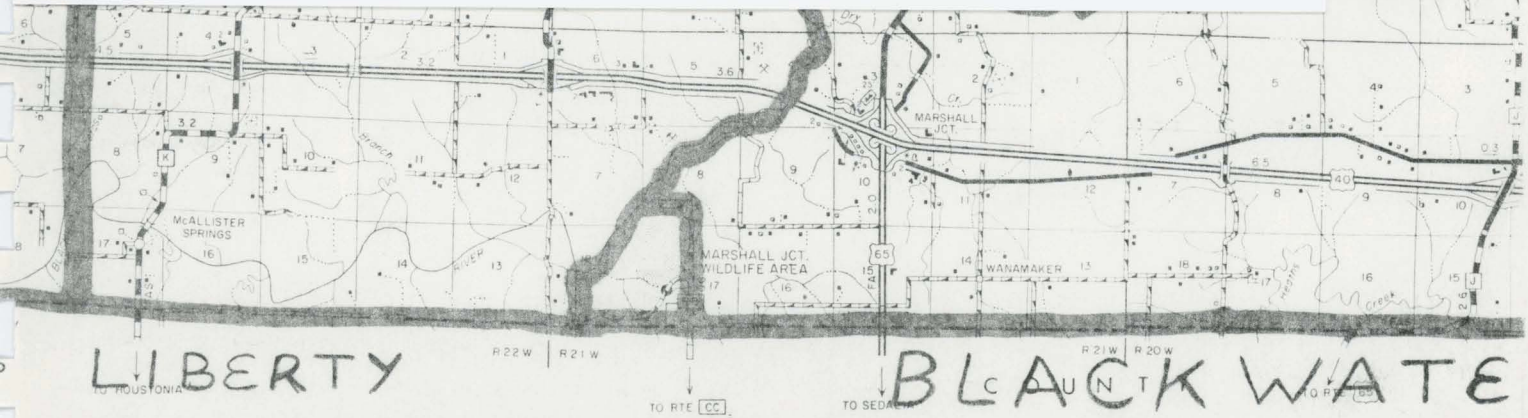
Sec. 3, T49,R20


I. FORM PREPARED BY Mark Thomas

NAME / TITLE Historical Consultant
ORGANIZATION Missouri Valley Regional Planning Commission

ADDRESS 1162 S. Brunswick, Marshall, MO 65340

DATE 6/84





*Birds Eye view on the 543 Acre Stock Farm of R.E. RICHART, Sec. 3, T. 49, R. 20. 8 miles S.E. of MARSHALL, S.
DURHAM CATTLE, COTSWOLD SHEEP & BERKSHIRE HOGS. FOR SALE AT REASONABLE PRICE*



24

RICHART, an energetic and extensive agriculturist, and highly respected citizen of Saline County, Mo., resides upon his large farm near Napton, township 50, range 20, where he owns seven hundred and fifty acres of land, mostly under a high state of cultivation. Our subject was born in the State of Kentucky, April 15, 1822. His paternal grandfather, James Richart, was of German descent, and born in Pennsylvania, and was seven years engaged in the Revolutionary struggles of our country, in which he faced all the privations and dangers of those troublous times. The veteran soldier afterward pursued the peaceful avocation of farming, and died in Bath County, Ky.

The paternal grandmother, Jane (Oliphant) Richart, was born in Pennsylvania and died in Kentucky, and both she and her venerable husband were buried from the Springfield Presbyterian Church, in Bath County. The children who had gathered together in the olden days at the fireside of this father and mother were ten in number. They were William, Andrew, James, John, Duncan, Martha, Ann, Jane, Lydia and Mary. These brothers and sisters were of adult age when they all, with one exception, removed with their parents to Kentucky; Martha, who married James Shannon, remained with her husband in Northumberland County, Pa. Duncan Oliphant Richart, the father of our subject, was born in Pennsylvania, and was about twenty-two years of age when he came to Kentucky. He married Miss Martha, a daughter of Moses and Elizabeth Sharp, of Sharpsburgh, Bath County, Ky. The Sharps were an old Virginia family of distinction, and Grandfather Sharp had also fought bravely in the War of the Revolution, ac-

tively remaining in the ranks for seven years, at the expiration of which time our independence was declared.

The mother of our subject was the fourth of seven children, and had four brothers and two sisters, Mary and Elizabeth. The sons were Richard, William, Joseph and Thomas. The older brothers were prominent physicians of Bath County. The parents of our subject were married in Bath County, Ky., and when our subject was two years old they removed to Bourbon County, and there reared their family of eight children, who, with one exception, lived to mature age. John, the eldest, died in infancy; Joseph H. resides at Owensville, Bath County, Ky.; William S. lives at Mt. Sterling, Ky.; the fourth child is our subject; Elizabeth, wife of John A. Judy, of Mexico, Mo.; Martha died unmarried, at the age of twenty-seven; Dr. D. M. Richart, who died at Sharpsburg, Ky., was a surgeon in a regiment of J. C. P. Breckenridge and Morgan's Brigade; and Mary Ellen died in Kentucky, leaving two small children to the care of her husband, James Hazelrigg.

Mr. Richart having attained years of maturity married a most estimable lady, Miss Sarah A., a daughter of Robert and Sarah (Davis) Meteer, and settled on his father's old farm in the eastern part of Bourbon County, Ky. In the spring of 1864 he sold the homestead and came to Audrain County, Mo., where he remained with his family two years, and in the spring of 1866 purchased five hundred and ten acres of land in townships 43 and 50, range 20, Saline County, Mo., and brought his family here in October, 1866. Our subject subsequently purchased land to the amount of ten hundred and forty acres, and now retains seven hundred and fifty. The home has sheltered ten children: William Robert; Anna Bell; John, a resident of California; Elizabeth, married to Joseph Field, Jr., of Saline County; Joseph D., who died at the age of seven years, seven months and seven days; Edwin, who died at the age of six years and six months; Thomas, who is in California; Mattie D., Sarah M. and Tobias complete the list of the brothers and sisters, and of the survivors all are occupying positions of influence and honor.

Mr. Richart was during the Civil War an upholder of the National Government, which both his patriotic grandfathers had given so many years of their lives to sustain.

Politically, our subject is independent, and gives his vote to the man he believes best adapted to the requirements of each office. Mr. Richart and his excellent wife are valued members of the Presbyterian Church, have ever been active in the good work of that religious organization, and materially aided in the extension of its influence. Upright in the daily walk of life, a kind friend and neighbor, Mr. Richart enjoys the high regard of the community among whom so many years of his life have been passed.

1893: 219-280

MISSOURI OFFICE OF HISTORIC PRESERVATION / INVENTORY SURVEY FORM

1. NAME Jeremiah Graves Farm #6

HISTORIC

AND/OR COMMON

2. LOCATION (SEE ATTACHED MAP)

STREET & NUMBER CR

CITY, TOWN

VICINITY OF Stanhope

STATE

CODE

COUNTY

CODE

3. CLASSIFICATION S21 T51 J1W

CATEGORY

OWNERSHIP

STATUS

PRESENT USE

___ district

___ public

___ occupied

___ agriculture

___ museum

___ building(s)

___ private

___ unoccupied

___ commercial

___ park

___ structure

___ both

___ work in progress

___ educational

___ private residence

___ site

PUBLIC ACQUISITION

ACCESSIBLE

___ entertainment

___ religious

___ object

___ in process

___ yes: restricted

___ government

___ scientific

___ being considered

___ yes: unrestricted

___ industrial

___ transportation

___ no

___ military

___ other:

4. OWNER OF PROPERTY

NAME Edward K. Weinreich

STREET & NUMBER

CITY, TOWN

VICINITY OF

STATE

5. LOCATION OF LEGAL DESCRIPTION

RECORDER OF DEEDS, SALINE CO. COURTHOUSE, MARSHALL, MO.

6. REPRESENTATION IN EXISTING SURVEYS

TITLE

DETERMINED ELIGIBLE?

YES

NO

FEDERAL

STATE

COUNTY

2-2-1
will
21
30
of 6-8 SD
6-3
01
LS

7. DESCRIPTION

CONDITION

CHECK ONE

CHECK ONE

___ excellent

___ deteriorated

___ unaltered

X original site

___ good

___ ruins

X altered

___ moved

date

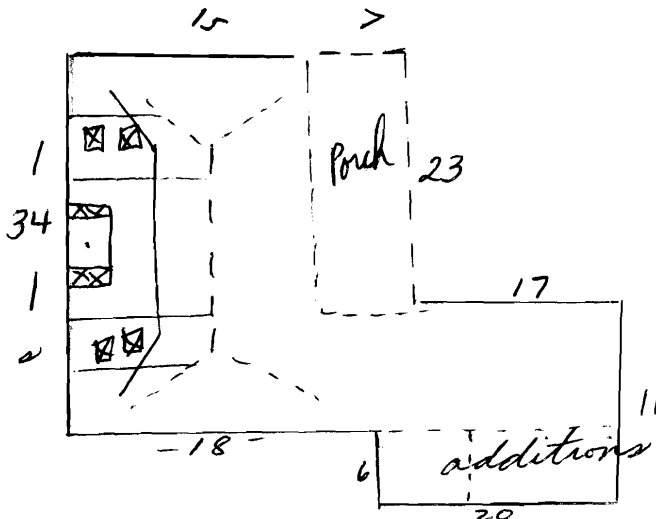
X fair

___ unexposed

DESCRIBE THE PRESENT AND ORIGINAL (IF KNOWN) PHYSICAL APPEARANCE

Porch removed from 1876 drawing

Mock GK Revival Pillars



PERIOD	AREAS OF SIGNIFICANCE - CHECK AND JUSTIFY BELOW			
<input type="checkbox"/> prehistoric	<input type="checkbox"/> archeology - prehistoric	<input type="checkbox"/> community planning	<input type="checkbox"/> landscape architecture	<input type="checkbox"/> religion
<input type="checkbox"/> 1400-1499	<input type="checkbox"/> archeology - historic	<input type="checkbox"/> conservation	<input type="checkbox"/> law	<input type="checkbox"/> science
<input type="checkbox"/> 1500-1599	<input type="checkbox"/> agriculture	<input type="checkbox"/> economics	<input type="checkbox"/> literature	<input type="checkbox"/> sculpture
<input type="checkbox"/> 1600-1699	<input checked="" type="checkbox"/> architecture	<input type="checkbox"/> education	<input type="checkbox"/> military	<input type="checkbox"/> social / humanitarian
<input type="checkbox"/> 1700-1799	<input type="checkbox"/> art	<input type="checkbox"/> engineering	<input type="checkbox"/> music	<input type="checkbox"/> theater
<input checked="" type="checkbox"/> 1800-1899	<input type="checkbox"/> commerce	<input type="checkbox"/> exploration/settlement	<input type="checkbox"/> philosophy	<input type="checkbox"/> transportation
<input type="checkbox"/> 1900 -	<input type="checkbox"/> communications	<input type="checkbox"/> industry	<input type="checkbox"/> politics/government	<input type="checkbox"/> other (specify)
		<input type="checkbox"/> invention		

STATEMENT OF SIGNIFICANCE (IN ONE PARAGRAPH)

1893 Saline Co. History
1876 Atlas

ACREAGE OF PROPERTY _____ QUADRANGLE NAME _____ SCALE _____
UTM REFERENCES _____

Figure 1 consists of three schematic diagrams labeled A, B, and C, each representing a 100-m² plot. Diagram A shows a grid with 10 columns and 10 rows. The columns are labeled 'ZONE' and 'EASTING', and the rows are labeled 'NORTHING'. Diagram B shows a grid with 10 columns and 10 rows. The columns are labeled 'ZONE' and 'EASTING', and the rows are labeled 'NORTHING'. Diagram C shows a grid with 10 columns and 10 rows. The columns are labeled 'ZONE' and 'EASTING', and the rows are labeled 'NORTHING'.

B

ZONE	EASTING	NORTHING
1	1	1
2	2	2
3	3	3
4	4	4
5	5	5
6	6	6
7	7	7
8	8	8
9	9	9
10	10	10
11	11	11
12	12	12
13	13	13
14	14	14
15	15	15
16	16	16
17	17	17
18	18	18
19	19	19
20	20	20
21	21	21
22	22	22
23	23	23
24	24	24
25	25	25
26	26	26
27	27	27
28	28	28
29	29	29
30	30	30
31	31	31
32	32	32
33	33	33
34	34	34
35	35	35
36	36	36
37	37	37
38	38	38
39	39	39
40	40	40
41	41	41
42	42	42
43	43	43
44	44	44
45	45	45
46	46	46
47	47	47
48	48	48
49	49	49
50	50	50
51	51	51
52	52	52
53	53	53
54	54	54
55	55	55
56	56	56
57	57	57
58	58	58
59	59	59
60	60	60
61	61	61
62	62	62
63	63	63
64	64	64
65	65	65
66	66	66
67	67	67
68	68	68
69	69	69
70	70	70
71	71	71
72	72	72
73	73	73
74	74	74
75	75	75
76	76	76
77	77	77
78	78	78
79	79	79
80	80	80
81	81	81
82	82	82
83	83	83
84	84	84
85	85	85
86	86	86
87	87	87
88	88	88
89	89	89
90	90	90
91	91	91
92	92	92
93	93	93
94	94	94
95	95	95
96	96	96
97	97	97
98	98	98
99	99	99
100	100	100

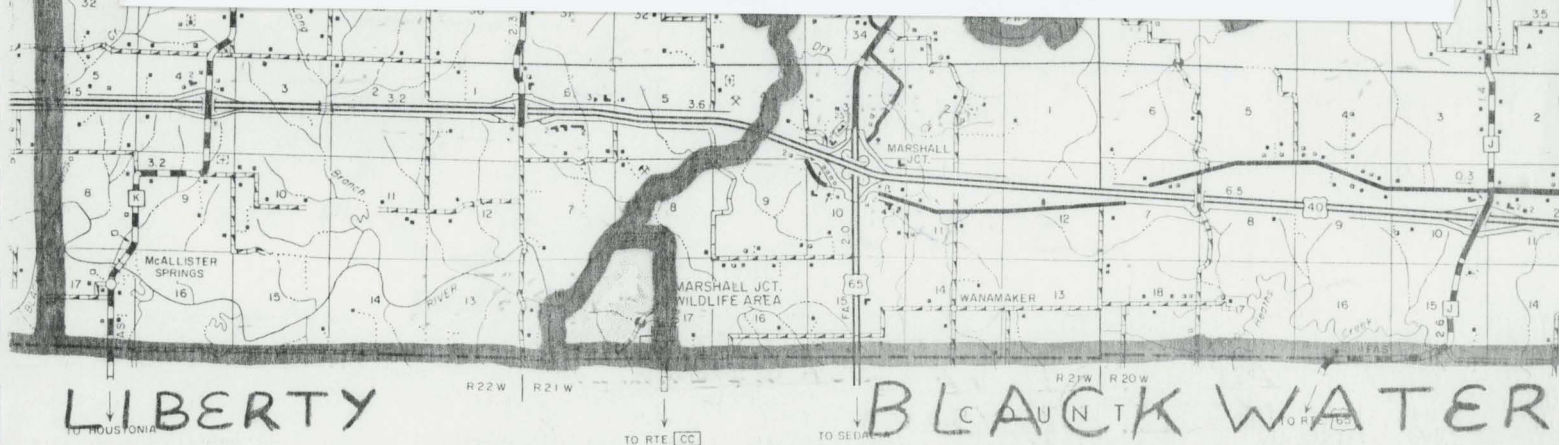

D

ZONE	EASTING	NORTHING
1	1	1
2	2	2
3	3	3
4	4	4
5	5	5
6	6	6
7	7	7
8	8	8
9	9	9
10	10	10
11	11	11
12	12	12
13	13	13
14	14	14
15	15	15
16	16	16
17	17	17
18	18	18
19	19	19
20	20	20
21	21	21
22	22	22
23	23	23
24	24	24
25	25	25
26	26	26
27	27	27
28	28	28
29	29	29
30	30	30
31	31	31
32	32	32
33	33	33
34	34	34
35	35	35
36	36	36
37	37	37
38	38	38
39	39	39
40	40	40
41	41	41
42	42	42
43	43	43
44	44	44
45	45	45
46	46	46
47	47	47
48	48	48
49	49	49
50	50	50
51	51	51
52	52	52
53	53	53
54	54	54
55	55	55
56	56	56
57	57	57
58	58	58
59	59	59
60	60	60
61	61	61
62	62	62
6		

Sec. 21, T51, R21

NAME / TITLE	Historical Consultant
ORGANIZATION	Missouri Valley Regional Planning Commission
ADDRESS	1162 S. Brunswick, Marshall, MO. 65340

DATE _____




JEREMIAH GRAVES, a prominent farmer of Saline County, Mo., resides upon a fine farm of two hundred acres on sections 21 and 22, township 51, range 21. The parents of our subject were Edward and Nancy (Willis) Graves, both of whom were natives of Virginia, where they were married. They became the honored parents of nine children, as follows: Polly; Hannah, who married the Rev. William Whittaker; John W., who died near St. Louis when the cholera raged there; Sallie, who became the wife of Owen Curtley; Ann, Emily, our subject, and two babes who died. Mr. Graves of this notice is the only one of the family now living.

Grandfather Graves was a native of Virginia and an old Revolutionary soldier. He reared a family of twelve children, all of whom had good constitutions and grew to maturity. These children became in turn heads of families, and, no doubt, the numerous persons of this name in the United States came from this beginning in the Virginia home.

Our subject was born in Boone County, Ky., January 4, 1818, and lived there until 1853, when he came to Saline County, Mo. In 1847 he married Marietta F., a daughter of Robert Willis, of Virginia, in which State the marriage took place. In the fall of 1853 our subject and his wife came to this county, and here bought a farm of three hundred and forty acres; he continued to accumulate land until he was the owner of six hundred acres. Here this couple have reared the following children: Laura E., who died at the age of seventeen years; John W.; Ralph T., of Oregon; Hugh I.; Susan E.; M. Lena, who became the wife of the Rev. D. C. Bolton, of Miami; Edward L.; Emma; Nannie, who became the wife of E. K. Stevens, of Boone County, Ky., and is located on a part of the old farm; and Albert S.

Mr. Graves has accumulated his valuable property since coming to this State. At one time he owned twelve slaves. Now his land comprises many acres in this county, and a fine place of two hundred acres in Florida, where for the past seven years he has spent the winter. All of the family belong to the Missionary Baptist Church, and are much thought of in that connection. The politics of the family have been Democratic for long years, and Mr. Graves is a staunch supporter of that party. He is highly respected in every quarter, but especially so in his church relations, as he has been liberal and active in all matters pertaining to her advancement. He is one of the men the county could not well spare.

1893: 443-444



E. J. HOWELL, DEL.

View on the Farm Premises of **JEREMIAH GRAVES**, Sec. 21, T 51, R. 21, Six Miles North of **MARSHALL**, Saline Co. Mo.

MISSOURI OFFICE OF HISTORIC PRESERVATION / INVENTORY SURVEY FORM

1. NAME J.T. Minor Farmhouse #7

HISTORIC

AND/OR COMMON

2. LOCATION (SEE ATTACHED MAP)

STREET & NUMBER CR - U.S. 65

CITY, TOWN

☒ VICINITY OF Stanhope

STATE

CODE

COUNTY

CODE

3. CLASSIFICATION SDU EIA DDW

CATEGORY

☐ district
☐ building(s)
☒ structure
☐ site
☐ object

OWNERSHIP

☐ public
☒ private
☐ both
PUBLIC ACQUISITION
☐ in process
☐ being considered

STATUS

☒ occupied
☐ unoccupied
☐ work in progress
ACCESSIBLE
☐ yes: restricted
☐ yes: unrestricted
☐ no

PRESENT USE

☒ agriculture
☐ commercial
☐ educational
☐ entertainment
☐ government
☐ industrial
☐ military
☐ museum
☐ park
☐ private res
☐ religious
☐ scientific
☐ transportat
☐ other:

4. OWNER OF PROPERTY

NAME

STREET & NUMBER

CITY, TOWN

VICINITY OF

STATE

5. LOCATION OF LEGAL DESCRIPTION

RECORDER OF DEEDS, SALINE CO. COURTHOUSE, MARSHALL, MO.

6. REPRESENTATION IN EXISTING SURVEYS

TITLE

DETERMINED ELIGIBLE?

YES

NO

FEDERAL

STATE

COUNTY

7. DESCRIPTION

CONDITION

☐ excellent
☒ good
☐ fair

☐ deteriorated
☐ ruins
☐ unexposed

CHECK ONE

☒ unaltered
☐ altered

CHECK ONE

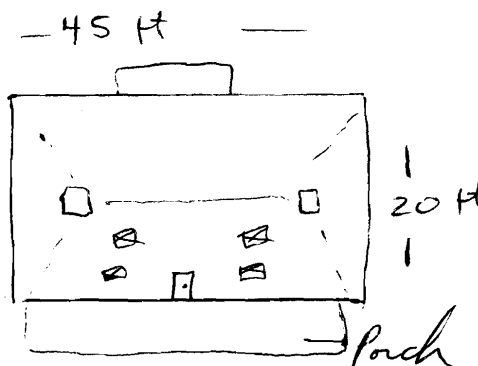
☒ original site
☐ moved

date

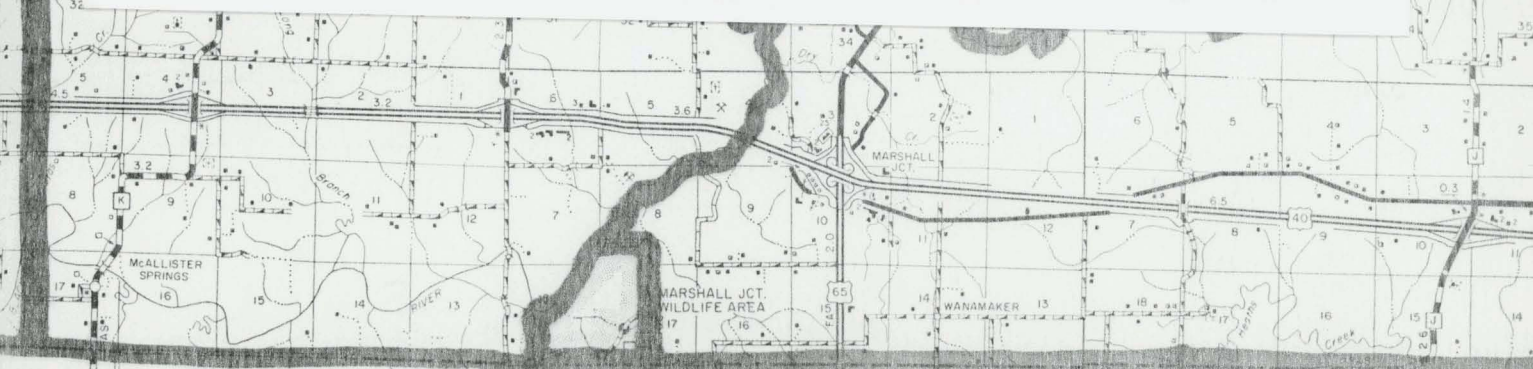
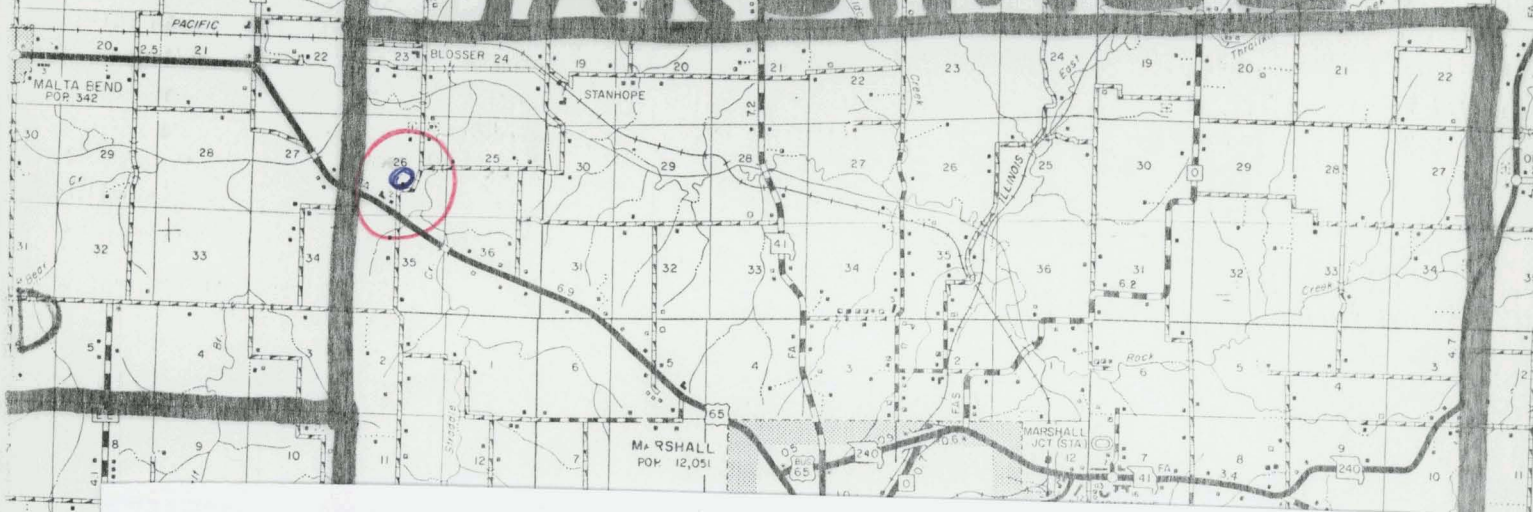
DESCRIBE THE PRESENT AND ORIGINAL (IF KNOWN) PHYSICAL APPEARANCE

House sits facing south, just north of Highway 65, so as you turn onto road, you almost drive right through house!

Two story double chimney frame with large front porch and smaller back one.



MARSHALL



LIBERTY

BLACK WATER

MISSOURI OFFICE OF HISTORIC PRESERVATION / INVENTORY SURVEY FORM

1. NAME #8
 HISTORIC County Route House
 AND/OR COMMON

2. LOCATION (SEE ATTACHED MAP)
 STREET & NUMBER CR
 CITY, TOWN _____ VICINITY OF Nepton
 STATE _____ CODE _____ COUNTY _____ CODE _____

3. CLASSIFICATION SS T49N 20W

CATEGORY	OWNERSHIP	STATUS	PRESENT USE
<input type="checkbox"/> district	<input type="checkbox"/> public	<input checked="" type="checkbox"/> occupied	<input type="checkbox"/> agriculture
<input type="checkbox"/> building(s)	<input checked="" type="checkbox"/> private	<input type="checkbox"/> unoccupied	<input type="checkbox"/> commercial
<input checked="" type="checkbox"/> structure	<input type="checkbox"/> both	<input type="checkbox"/> work in progress	<input type="checkbox"/> educational
<input type="checkbox"/> site	PUBLIC ACQUISITION	ACCESSIBLE	<input checked="" type="checkbox"/> private res.
<input type="checkbox"/> object	<input type="checkbox"/> in process	<input type="checkbox"/> yes: restricted	<input type="checkbox"/> entertainment
	<input type="checkbox"/> being considered	<input type="checkbox"/> yes: unrestricted	<input type="checkbox"/> government
		<input type="checkbox"/> no	<input type="checkbox"/> industrial
			<input type="checkbox"/> military
			<input type="checkbox"/> museum
			<input type="checkbox"/> park
			<input type="checkbox"/> religious
			<input type="checkbox"/> scientific
			<input type="checkbox"/> transportation
			<input type="checkbox"/> other:

4. OWNER OF PROPERTY
 NAME Jim and Dorothy Clark
 STREET & NUMBER _____
 CITY, TOWN _____ VICINITY OF _____ STATE _____

5. LOCATION OF LEGAL DESCRIPTION
 RECORDER OF DEEDS, SALINE CO. COURTHOUSE, MARSHALL, MO.

6. REPRESENTATION IN EXISTING SURVEYS

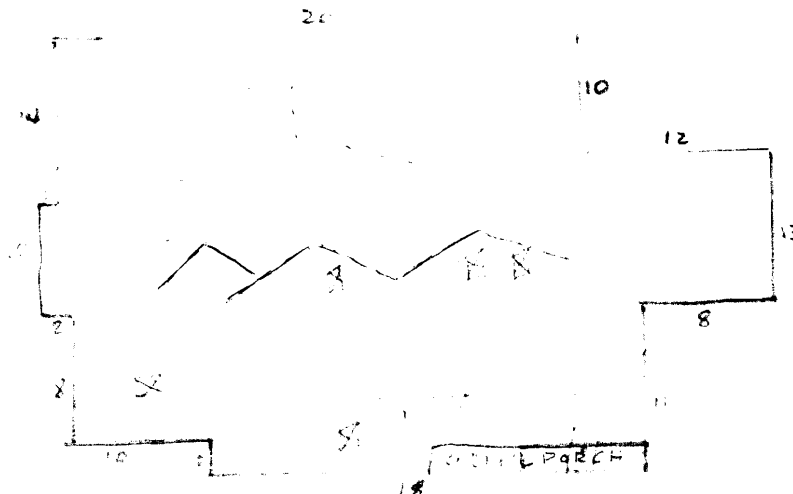
TITLE	DETERMINED ELIGIBLE?	YES	NO	FEDERAL	STATE	COUNTY
<u>CR</u>	<u>2-1-1</u>					
	<u>100</u>					
	<u>99</u>					
	<u>612</u>					
	<u>62</u>					
	<u>CR</u>					

7. DESCRIPTION RC

CONDITION	CHECK ONE	CHECK ONE
<input checked="" type="checkbox"/> excellent	<input type="checkbox"/> unaltered	<input checked="" type="checkbox"/> original site
<input type="checkbox"/> good	<input checked="" type="checkbox"/> altered	<input type="checkbox"/> moved
<input type="checkbox"/> fair	<input type="checkbox"/> unexposed	date _____

DESCRIBE THE PRESENT AND ORIGINAL (IF KNOWN) PHYSICAL APPEARANCE

Farmhouse of 3. astors.
 Fine foundation made
 from native stone. Roof
 peaks reach an approx. height
 of 25 ft. (2 photos)



8. SIGNIFICANCE

PERIOD	AREAS OF SIGNIFICANCE - CHECK AND JUSTIFY BELOW			
<input type="checkbox"/> prehistoric	<input type="checkbox"/> archaeology - prehistoric	<input type="checkbox"/> community planning	<input type="checkbox"/> landscape architecture	<input type="checkbox"/> religion
<input type="checkbox"/> 1400-1499	<input type="checkbox"/> archaeology - historic	<input type="checkbox"/> conservation	<input type="checkbox"/> law	<input type="checkbox"/> science
<input type="checkbox"/> 1500-1599	<input type="checkbox"/> agriculture	<input type="checkbox"/> economics	<input type="checkbox"/> literature	<input type="checkbox"/> sculpture
<input type="checkbox"/> 1600-1699	<input checked="" type="checkbox"/> architecture	<input type="checkbox"/> education	<input type="checkbox"/> military	<input type="checkbox"/> social /
<input type="checkbox"/> 1700-1799	<input type="checkbox"/> art	<input type="checkbox"/> engineering	<input type="checkbox"/> music	<input type="checkbox"/> humanitarian
<input checked="" type="checkbox"/> 1800-1899	<input type="checkbox"/> commerce	<input type="checkbox"/> exploration/settlement	<input type="checkbox"/> philosophy	<input type="checkbox"/> theater
<input type="checkbox"/> 1900 -	<input type="checkbox"/> communications	<input type="checkbox"/> industry	<input type="checkbox"/> politics/government	<input type="checkbox"/> transportation
		<input type="checkbox"/> invention		<input type="checkbox"/> other (specify)

SPECIFIC DATES

BUILDER/ARCHITECT

STATEMENT OF SIGNIFICANCE (IN ONE PARAGRAPH)

9. MAJOR BIBLIOGRAPHICAL REFERENCES

10. GEOGRAPHICAL DATA

INCREASE OF PROPERTY _____ QUADRANGLE NAME _____ SCALE _____

UTM REFERENCES

A	<input type="text"/>	<input type="text"/>	<input type="text"/>
	ZONE	EASTING	NORTHING
C	<input type="text"/>	<input type="text"/>	<input type="text"/>

B	<input type="text"/>	<input type="text"/>	<input type="text"/>
	ZONE	EASTING	NORTHING
D	<input type="text"/>	<input type="text"/>	<input type="text"/>

VERBAL BOUNDARY DESCRIPTION AND JUSTIFICATION

Sec. 5, T49, R20

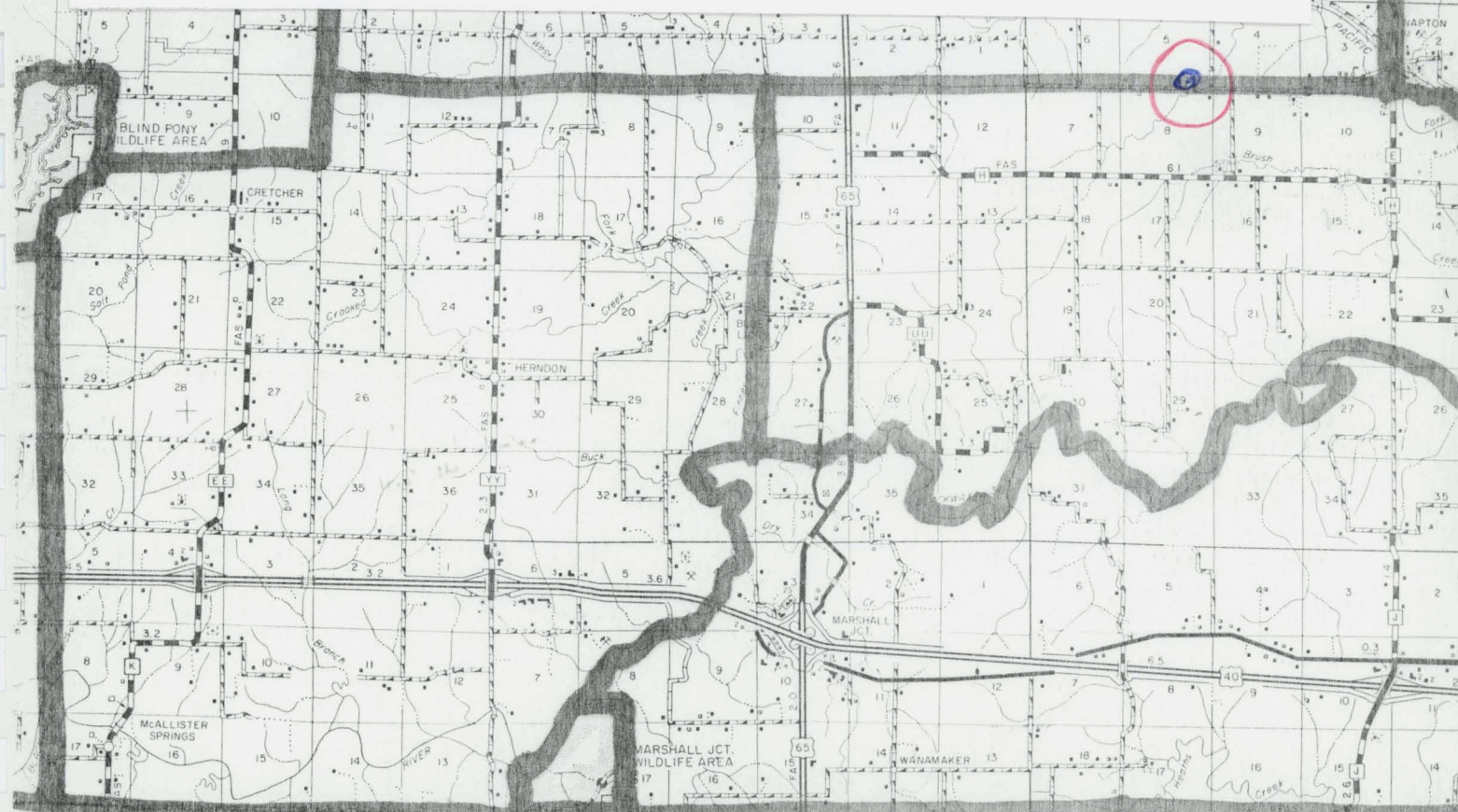
11. FORM PREPARED BY

Mark Thomas

NAME / TITLE Historical Consultant

ORGANIZATION Missouri Valley Regional Planning Commission

MARSHALL



LIBERTY

R22W R21W

R21W R20W

BLACK WATER

TO HOUSTON

TO RTE CC

TO SEDALIA

TO RTE 165

MISSOURI OFFICE OF HISTORIC PRESERVATION / INVENTORY SURVEY FORM

1. NAME Homestead #9

HISTORIC

AND/OR COMMON

2. LOCATION (SEE ATTACHED MAP)

STREET & NUMBER SR 91

CITY, TOWN

VICINITY OF Star hope

STATE

CODE

COUNTY

CODE

3. CLASSIFICATION S28 510 2100

CATEGORY

OWNERSHIP

STATUS

PRESENT USE

☐ district

☐ public

☐ occupied

☒ agriculture

☐ museum

☐ building(s)

☒ private

☒ unoccupied

☐ commercial

☐ park

☒ structure

☐ born

☐ work in progress

☐ educational

☐ private res.

☐ site

PUBLIC ACQUISITION

ACCESSIBLE

☐ entertainment

☐ religious

☐ object

☐ in process

☐ yes: restricted

☐ government

☐ scientific

☐ being considered

☐ yes: unrestricted

☐ industrial

☐ transportation

☐ no

☐ military

☐ other:

4. OWNER OF PROPERTY

NAME John Wise, Jr.

STREET & NUMBER

CITY, TOWN

VICINITY OF

STATE

5. LOCATION OF LEGAL DESCRIPTION

RECORDER OF DEEDS, SALINE CO. COURTHOUSE, MARSHALL, MO.

6. REPRESENTATION IN EXISTING SURVEYS

TITLE

DETERMINED ELEGIBLE?

YES

NO

FEDERAL

STATE

COUNTY

7. DESCRIPTION

CONDITION

☐ deteriorated

CHECK ONE

CHECK ONE

☐ excellent

☐ ruins

☒ unaltered

☒ original site

☐ good

☐ unexposed

☐ altered

☐ moved

date

☒ fair

DESCRIBE THE PRESENT AND ORIGINAL (IF KNOWN) PHYSICAL APPEARANCE

030 05 13 -1

2 photos (1 with barn)

01

03 02

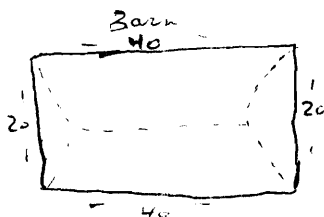
62

01

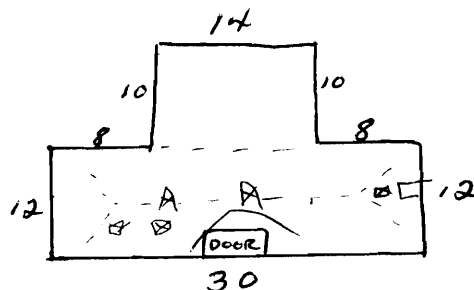
08

TS

House faces south, 2 story



V peak
Reached height of
approx. 25 ft.



8. SIGNIFICANCE

PERIOD

☐ prehistoric
☐ 1400-1499
☐ 1500-1599
☐ 1600-1699
☐ 1700-1799
☒ 1800-1899
☐ 1900-

AREAS OF SIGNIFICANCE - CHECK AND JUSTIFY BELOW

☐ archeology-prehistoric
☐ archeology-historic
☐ agriculture
☒ architecture
☐ art
☐ commerce
☐ communications

☐ community planning
☐ conservation
☐ economics
☐ education
☐ engineering
☐ exploration/settlement
☐ industry
☐ invention

☐ landscape architecture
☐ law
☐ literature
☐ military
☐ music
☐ philosophy
☐ politics/government

☐ religion
☐ science
☐ sculpture
☐ social / humanitarian
☐ theater
☐ transportation
☐ other (specify)

SPECIFIC DATES

BUILDER/ARCHITECT

STATEMENT OF SIGNIFICANCE (IN ONE PARAGRAPH)

9. MAJOR BIBLIOGRAPHICAL REFERENCES

10. GEOGRAPHICAL DATA

CREASE OF PROPERTY

QUADRANGLE NAME

SCALE

TM REFERENCES

A ☐ ☐ ☐ ☐ ☐ ☐ ☐ ☐ ☐ ☐
 ZONE EASTING NORTHING
 C ☐ ☐ ☐ ☐ ☐ ☐ ☐ ☐ ☐ ☐

B ☐ ☐ ☐ ☐ ☐ ☐ ☐ ☐ ☐ ☐
 ZONE EASTING NORTHING
 D ☐ ☐ ☐ ☐ ☐ ☐ ☐ ☐ ☐ ☐

VERBAL BOUNDARY DESCRIPTION AND JUSTIFICATION

Sec 28, T51, R21

FORM PREPARED BY

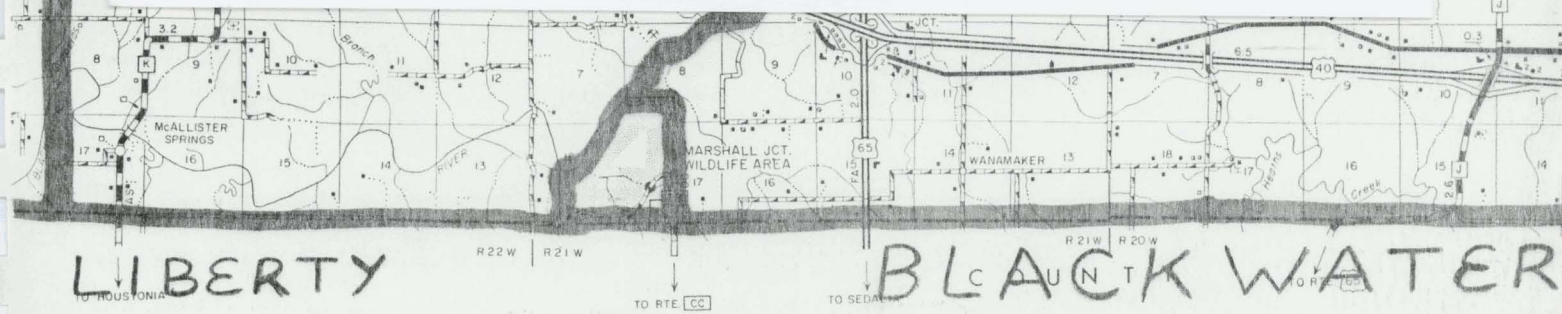
Mark Thomas

NAME / TITLE

Historical Consultant

ORGANIZATION

Missouri Valley Regional Planning Commission



1. NAME Homestead Barn #10 & 11

HISTORIC

AND/OR COMMON

2. LOCATION (SEE ATTACHED MAP)

STREET & NUMBER CR

CITY, TOWN

VICINITY OF Blosser

STATE

COOR

COUNTY

CODE

3. CLASSIFICATION

CATEGORY

☐ district
☐ building(s)
☒ structure
☐ site
☐ object

OWNERSHIP

☐ public
☒ private
☐ both

PUBLIC ACQUISITION

☐ in process
☐ being considered

Barn

STATUS

☒ occupied
☒ unoccupied
☐ work in progress
ACCESSIBLE
☐ yes: restricted
☐ yes: unrestricted
☐ no

PRESENT USE

☒ agriculture
☐ commercial
☐ educational
☐ entertainment
☐ government
☐ industrial
☐ military
☐ museum
☐ park
☐ private residence
☐ religious
☐ scientific
☐ transportation
☐ other

4. OWNER OF PROPERTY

Edwin Farhart

NAME

STREET & NUMBER

Sec. 35, T51, R22

CITY, TOWN

VICINITY OF

STATE

5. LOCATION OF LEGAL DESCRIPTION

RECORDER OF DEEDS, SALINE CO. COURTHOUSE, MARSHALL, MO.

6. REPRESENTATION IN EXISTING SURVEYS

TITLE

DETERMINED ELEMENTS?

YES

NO

FEDERAL

STATE

COUNTY

7. DESCRIPTION

CONDITION

☐ excellent
☒ good
☐ fair

☒ deteriorated
☐ ruins
☐ unexposed

House

CHECK ONE

☒ unaltered
☒ altered

Barn
House

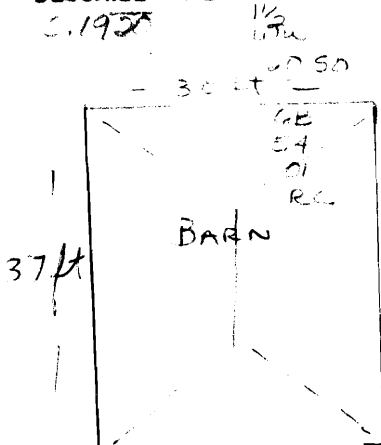
CHECK ONE

☒ original site
☐ moved

date

DESCRIBE THE PRESENT AND ORIGINAL (IF KNOWN) PHYSICAL APPEARANCE

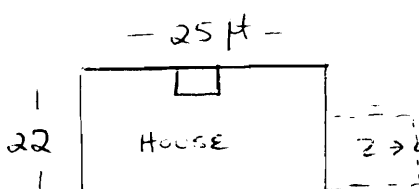
1 photo barn, 2 old house)



Wood frame with tin roofing, animal stalls on south side, built approx. 1920.

Barn stands 50 ft. SE of modern house, built upon ruins of older home (fire).

Peaked V approx. 30 ft. high.



1 1/2 story house (now used as a grain feed area for pigs) Modern addition.

Structure originally 2 - 4 rooms, facing due north approx. 1/2 mile east of modern buildings. Photo from North.

8. SIGNIFICANCE

PERIOD	AREAS OF SIGNIFICANCE - CHECK AND JUSTIFY BELOW			
<input type="checkbox"/> prehistoric	<input type="checkbox"/> archeology-prehistoric	<input type="checkbox"/> community planning	<input type="checkbox"/> landscape architecture	<input type="checkbox"/> religion
<input type="checkbox"/> 1400-1499	<input type="checkbox"/> archeology-historic	<input type="checkbox"/> conservation	<input type="checkbox"/> law	<input type="checkbox"/> science
<input type="checkbox"/> 1500-1599	<input type="checkbox"/> agriculture	<input type="checkbox"/> economics	<input type="checkbox"/> literature	<input type="checkbox"/> sculpture
<input type="checkbox"/> 1600-1699	<input checked="" type="checkbox"/> architecture	<input type="checkbox"/> education	<input type="checkbox"/> military	<input type="checkbox"/> social / humanitarian
<input type="checkbox"/> 1700-1799	<input type="checkbox"/> art	<input type="checkbox"/> engineering	<input type="checkbox"/> music	<input type="checkbox"/> theater
<input checked="" type="checkbox"/> 1800-1899 House	<input type="checkbox"/> commerce	<input type="checkbox"/> exploration/settlement	<input type="checkbox"/> philosophy	<input type="checkbox"/> transportation
<input type="checkbox"/> 1900-	<input type="checkbox"/> communications	<input type="checkbox"/> industry	<input type="checkbox"/> politics/government	<input type="checkbox"/> other (specify)
<input checked="" type="checkbox"/> app.1920 Barn		<input type="checkbox"/> invention		

SPECIFIC DATES	BUILDER / ARCHITECT
----------------	---------------------

STATEMENT OF SIGNIFICANCE (IN ONE PARAGRAPH)

9. MAJOR BIBLIOGRAPHICAL REFERENCES

10. GEOGRAPHICAL DATA

ACREAGE OF PROPERTY	QUADRANGLE NAME	SCALE																																							
UTM REFERENCES																																									
A	<table><tr><td></td><td></td><td></td><td></td><td></td><td></td><td></td><td></td><td></td><td></td></tr><tr><td>ZONE</td><td>EASTING</td><td colspan="6"></td><td>NORTHING</td></tr></table>											ZONE	EASTING							NORTHING	B	<table><tr><td></td><td></td><td></td><td></td><td></td><td></td><td></td><td></td><td></td><td></td></tr><tr><td>ZONE</td><td>EASTING</td><td colspan="6"></td><td>NORTHING</td></tr></table>											ZONE	EASTING							NORTHING
ZONE	EASTING							NORTHING																																	
ZONE	EASTING							NORTHING																																	
C	<table><tr><td></td><td></td><td></td><td></td><td></td><td></td><td></td><td></td><td></td><td></td></tr><tr><td>ZONE</td><td>EASTING</td><td colspan="6"></td><td>NORTHING</td></tr></table>											ZONE	EASTING							NORTHING	D	<table><tr><td></td><td></td><td></td><td></td><td></td><td></td><td></td><td></td><td></td><td></td></tr><tr><td>ZONE</td><td>EASTING</td><td colspan="6"></td><td>NORTHING</td></tr></table>											ZONE	EASTING							NORTHING
ZONE	EASTING							NORTHING																																	
ZONE	EASTING							NORTHING																																	

VERBAL BOUNDARY DESCRIPTION AND JUSTIFICATION

Sec. 35, T51, R22

II. FORM PREPARED BY		Mark Thomas
NAME / TITLE	Historical Consultant	
ORGANIZATION	Missouri Valley Regional Planning Commission	
ADDRESS	1162 S. Brunswick, Marshall, Mo. 65340	

DATE



FEDERAL BUREAU OF SURVEY OF HISTORIC PRESERVATION / INVENTORY SURVEY FORM

1. NAME L Shaped Barn #12

HISTORIC

AND/OR COMMON

2. LOCATION (SEE ATTACHED MAP)

STREET & NUMBER Hwy 0

CITY, TOWN VICINITY OF Marshall

STATE CODE COUNTY CODE

3. CLASSIFICATION S2 T50N 01W

CATEGORY	OWNERSHIP	STATUS	PRESENT USE
<input type="checkbox"/> district	<input type="checkbox"/> public	<input checked="" type="checkbox"/> occupied	<input checked="" type="checkbox"/> agriculture
<input type="checkbox"/> building(s)	<input checked="" type="checkbox"/> private	<input type="checkbox"/> unoccupied	<input type="checkbox"/> commercial
<input checked="" type="checkbox"/> structure	<input type="checkbox"/> both	<input type="checkbox"/> work in progress	<input type="checkbox"/> educational
<input type="checkbox"/> site	PUBLIC ACQUISITION	ACCESSIBLE	<input type="checkbox"/> entertainment
<input type="checkbox"/> object	<input type="checkbox"/> in process	<input type="checkbox"/> yes: restricted	<input type="checkbox"/> government
	<input type="checkbox"/> being considered	<input type="checkbox"/> yes: unrestricted	<input type="checkbox"/> industrial
		<input type="checkbox"/> no	<input type="checkbox"/> military
			<input type="checkbox"/> museum
			<input type="checkbox"/> park
			<input type="checkbox"/> private res.
			<input type="checkbox"/> religious
			<input type="checkbox"/> scientific
			<input type="checkbox"/> transportation
			<input type="checkbox"/> other: <u> </u>

4. OWNER OF PROPERTY MFA Seed -- see John Thomas

NAME

STREET & NUMBER

CITY, TOWN VICINITY OF STATE

5. LOCATION OF LEGAL DESCRIPTION

RECORDER OF DEEDS, SALINE CO. COURTHOUSE, MARSHALL, MO.

6. REPRESENTATION IN EXISTING SURVEYS

TITLE	DETERMINED ELIGIBLE?	YES	NO	FEDERAL	STATE	COUNTY
<u> 1900 2-1-1 </u>	<u> 2-1-1 </u>					
<u> 010 100 </u>	<u> 100 </u>					
<u> 031 20 </u>	<u> 20 </u>					
	<u> 68 24 68 </u>					
	<u> 50 </u>					

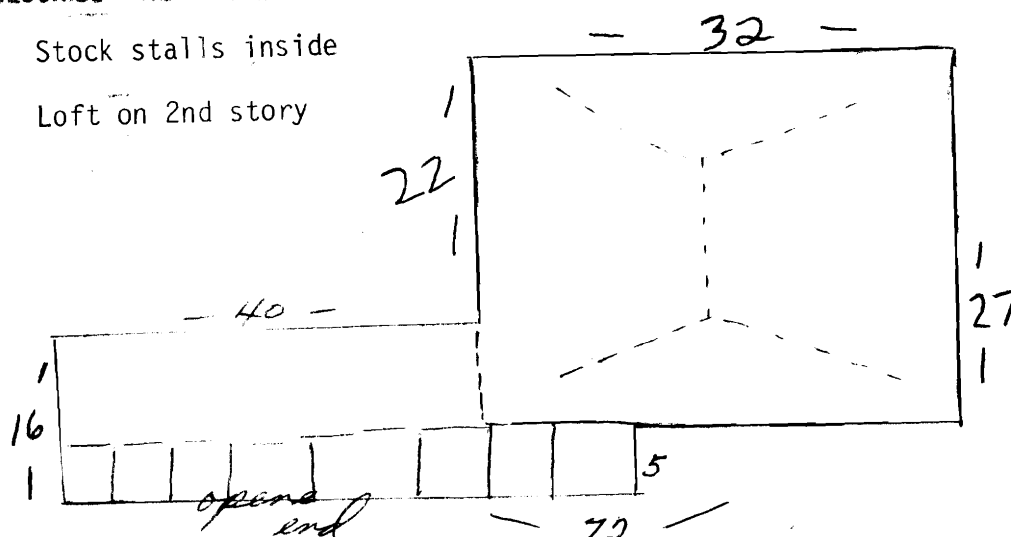
7. DESCRIPTION

CONDITION	CHECK ONE	CHECK ONE
<input type="checkbox"/> excellent	<input checked="" type="checkbox"/> unaltered	<input checked="" type="checkbox"/> original site
<input checked="" type="checkbox"/> good	<input type="checkbox"/> altered	<input type="checkbox"/> moved
<input type="checkbox"/> fair		date <u> </u>
<input type="checkbox"/> deteriorated		
<input type="checkbox"/> ruins		
<input type="checkbox"/> unexposed		

DESCRIBE THE PRESENT AND ORIGINAL (IF KNOWN) PHYSICAL APPEARANCE

Stock stalls inside

Loft on 2nd story



Peak reaches height of approx. 35 ft.

9. SIGNIFICANCE

PERIOD	AREAS OF SIGNIFICANCE - CHECK AND JUSTIFY BELOW			
<input type="checkbox"/> prehistoric	<input type="checkbox"/> archeology-prehistoric	<input type="checkbox"/> community planning	<input type="checkbox"/> landscape architecture	<input type="checkbox"/> religion
<input type="checkbox"/> 1400-1499	<input type="checkbox"/> archeology-historic	<input type="checkbox"/> conservation	<input type="checkbox"/> law	<input type="checkbox"/> science
<input type="checkbox"/> 1500-1599	<input checked="" type="checkbox"/> agriculture	<input type="checkbox"/> economics	<input type="checkbox"/> literature	<input type="checkbox"/> sculpture
<input type="checkbox"/> 1600-1699	<input checked="" type="checkbox"/> architecture	<input type="checkbox"/> education	<input type="checkbox"/> military	<input type="checkbox"/> social / humanitarian
<input type="checkbox"/> 1700-1799	<input type="checkbox"/> art	<input type="checkbox"/> engineering	<input type="checkbox"/> music	<input type="checkbox"/> theater
<input type="checkbox"/> 1800-1899	<input type="checkbox"/> commerce	<input type="checkbox"/> exploration/settlement	<input type="checkbox"/> philosophy	<input type="checkbox"/> transportation
<input checked="" type="checkbox"/> 1900 -	<input type="checkbox"/> communications	<input type="checkbox"/> industry	<input type="checkbox"/> politics/government	<input type="checkbox"/> other (specify)
		<input type="checkbox"/> invention		

SPECIFIC DATES 1900 BUILDER/ARCHITECT

STATEMENT OF SIGNIFICANCE (IN ONE PARAGRAPH)

9. MAJOR BIBLIOGRAPHICAL REFERENCES

10. GEOGRAPHICAL DATA

ACREAGE OF PROPERTY QUADRANGLE NAME SCALE

UTM REFERENCES

A	<input type="text"/>	<input type="text"/>	<input type="text"/>
	ZONE	EASTING	NORTHING

B	<input type="text"/>	<input type="text"/>	<input type="text"/>
	ZONE	EASTING	NORTHING

VERBAL BOUNDARY DESCRIPTION AND JUSTIFICATION

Sec. 2, T50, R 21

11. FORM PREPARED BY

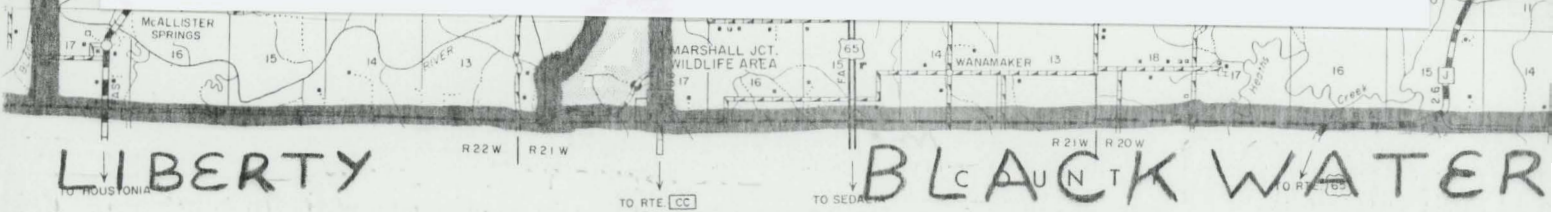
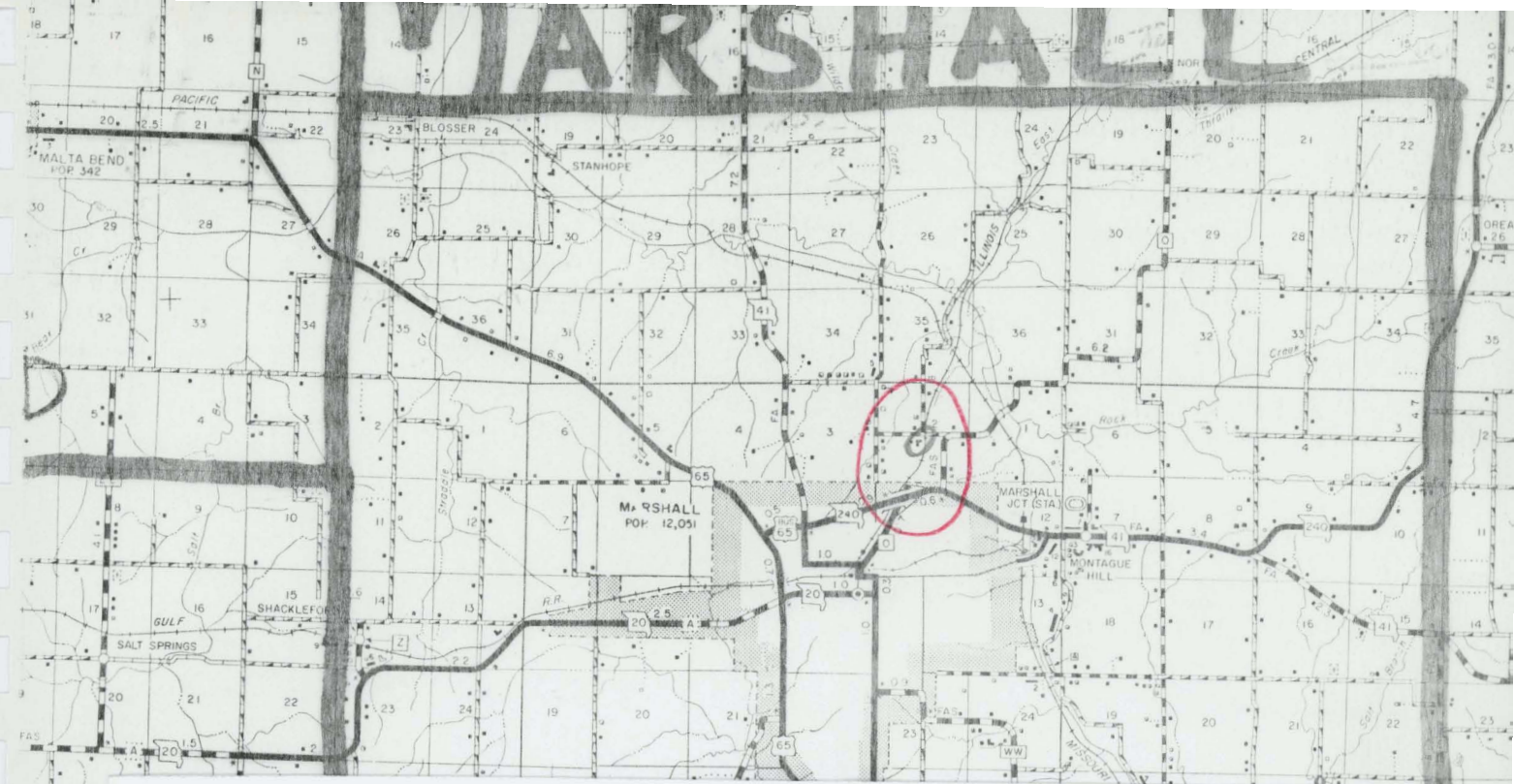
Mark Thomas

NAME / TITLE Historical Consultant

ORGANIZATION Missouri Valley Regional Planning Commission

ADDRESS 1162 S. Brunswick, Marshall, Mo. 65340

DATE



NATIONAL HISTORIC PRESERVATION / INVENTORY SURVEY FORM

1. NAME Barn #13

HISTORIC

AND/OR COMMON

2. LOCATION (SEE ATTACHED MAP)

STREET & NUMBER CK

CITY, TOWN

✓ VICINITY OF Marshall

STATE

CODE

COUNTY

CODE

3. CLASSIFICATION 530 57N 070

CATEGORY

☐ district
☐ building(s)
☒ structure
☐ site
☐ object

OWNERSHIP

☒ public
☐ private
☐ both
PUBLIC ACQUISITION
☐ in process
☐ being considered

STATUS

☒ occupied
☐ unoccupied
☐ work in progress
ACCESSIBLE
☐ yes: restricted
☐ yes: unrestricted
☐ no

PRESENT USE

☒ agriculture
☐ commercial
☐ educational
☐ entertainment
☐ government
☐ industrial
☐ military
☐ museum
☐ park
☐ private residence
☐ religious
☐ scientific
☐ transportation
☐ other

4. OWNER OF PROPERTY Saline Co. Farms

NAME

STREET & NUMBER

CITY, TOWN

VICINITY OF

STATE

5. LOCATION OF LEGAL DESCRIPTION

RECORDER OF DEEDS, SALINE CO. COURTHOUSE, MARSHALL, MO.

6. REPRESENTATION IN EXISTING SURVEYS

TITLE

DETERMINED ELIGIBLE?

YES

NO

FEDERAL

STATE

COUNTY

7. DESCRIPTION

CONDITION

☐ excellent
☐ good
☒ fair
☐ deteriorated
☐ ruins
☐ unexposed

CHECK ONE

☒ unaltered
☐ altered

CHECK ONE

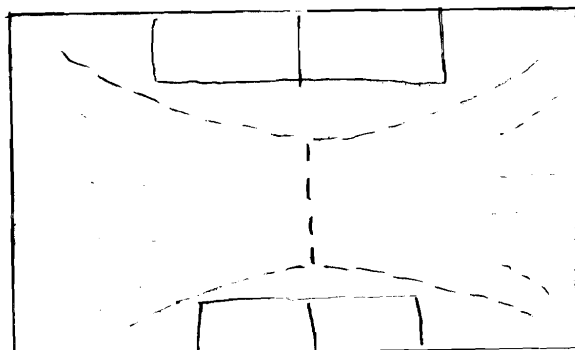
☒ original site
☐ moved

date

DESCRIBE THE PRESENT AND ORIGINAL (IF KNOWN) PHYSICAL APPEARANCE

Peak of barn slopes off to east and west.

Reaches height of approx. 35 ft.



Stock area inside main barn structure

B. SIGNIFICANCE

PERIOD	AREAS OF SIGNIFICANCE - CHECK AND JUSTIFY BELOW			
<input type="checkbox"/> prehistoric	<input type="checkbox"/> archeology-prehistoric	<input type="checkbox"/> community planning	<input type="checkbox"/> landscape architecture	<input type="checkbox"/> religion
<input type="checkbox"/> 1400-1499	<input type="checkbox"/> archeology-historic	<input type="checkbox"/> conservation	<input type="checkbox"/> law	<input type="checkbox"/> science
<input type="checkbox"/> 1500-1599	<input checked="" type="checkbox"/> agriculture	<input type="checkbox"/> economics	<input type="checkbox"/> literature	<input type="checkbox"/> sculpture
<input type="checkbox"/> 1600-1699	<input checked="" type="checkbox"/> architecture	<input type="checkbox"/> education	<input type="checkbox"/> military	<input type="checkbox"/> social /
<input type="checkbox"/> 1700-1799	<input type="checkbox"/> art	<input type="checkbox"/> engineering	<input type="checkbox"/> music	<input type="checkbox"/> humanitarian
<input type="checkbox"/> 1800-1899	<input type="checkbox"/> commerce	<input type="checkbox"/> exploration/settlement	<input type="checkbox"/> philosophy	<input type="checkbox"/> theater
<input checked="" type="checkbox"/> 1900 -	<input type="checkbox"/> communications	<input type="checkbox"/> industry	<input type="checkbox"/> politics/government	<input type="checkbox"/> transportation
		<input type="checkbox"/> invention		<input type="checkbox"/> other (specify)

SPECIFIC DATES 1910-20 BUILDER/ARCHITECT

STATEMENT OF SIGNIFICANCE (IN ONE PARAGRAPH)

9. MAJOR BIBLIOGRAPHICAL REFERENCES

10. GEOGRAPHICAL DATA

ACREAGE OF PROPERTY QUADRANGLE NAME SCALE

UTM REFERENCES

A	ZONE	EASTING	NORTHING

B	ZONE	EASTING	NORTHING

VERBAL BOUNDARY DESCRIPTION AND JUSTIFICATION

Sec. 35, T51, R21

II. FORM PREPARED BY

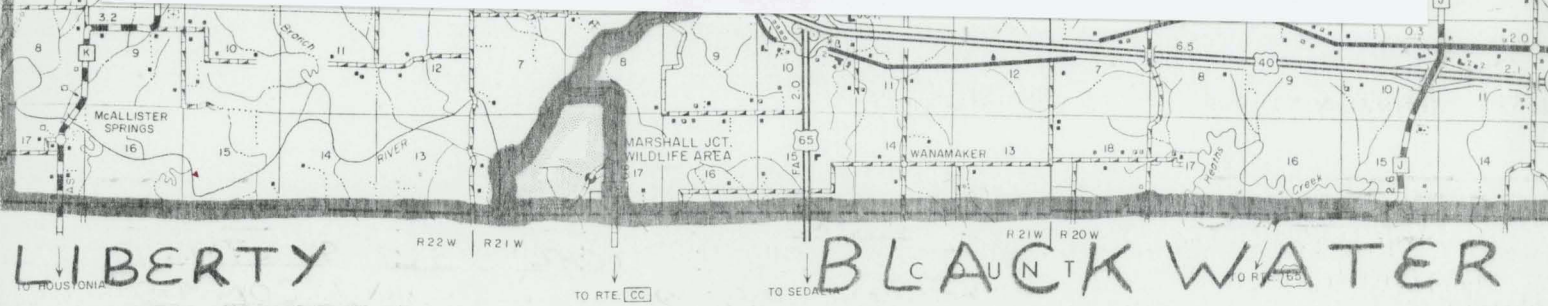
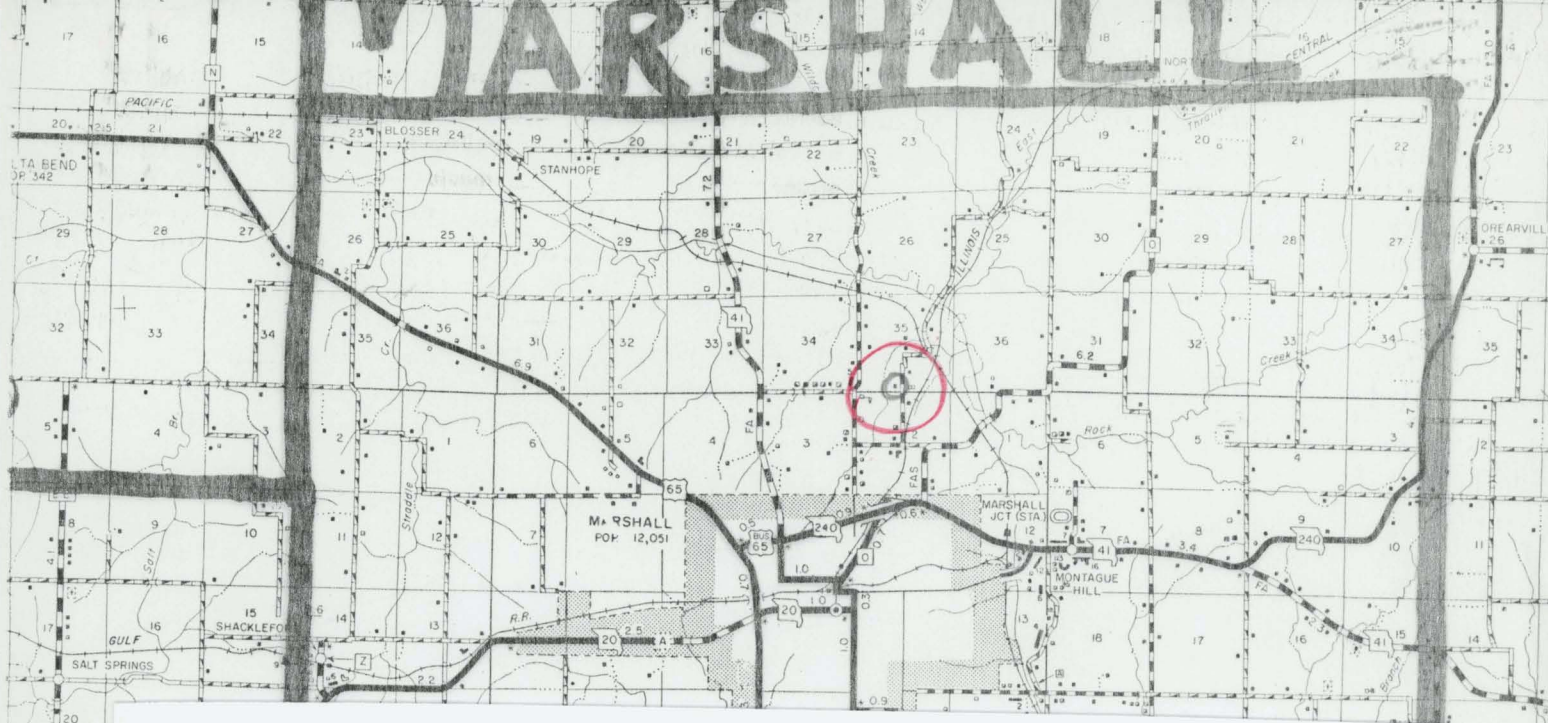
Mark Thomas

NAME / TITLE Historical Consultant

ORGANIZATION Missouri Valley Regional Planning Commission

ADDRESS 1162 S. Brunswick, Marshall, Mo. 65340

DATE



OFFICE OF HISTORIC PRESERVATION / INVENTORY SURVEY FORM

1. NAME Earn #14

HISTORIC

AND/OR CONVENT

2. LOCATION (SEE ATTACHED MAP)

STREET & NUMBER

CR

CITY, TOWN

VICINITY OF Stanhope

STATE

CODE

COUNTY

CODE

3. CLASSIFICATION

S21 T51 R21

CATEGORY

___ district

___ building(s)

☒ structure

___ site

___ object

OWNERSHIP

___ public

☒ private

___ both

PUBLIC ACQUISITION

___ in process

___ being considered

STATUS

☒ occupied

___ unoccupied

___ work in progress

ACCESSIBLE

___ yes: restricted

___ yes: unrestricted

___ no

PRESENT USE

☒ agriculture

___ commercial

___ educational

___ entertainment

___ government

___ industrial

___ military

___ museum

___ park

___ private res.

___ religious

___ scientific

___ transportat.

___ other:

4. OWNER OF PROPERTY

Edward K. Weinreich

NAME

STREET & NUMBER

CITY, TOWN

VICINITY OF

STATE

5. LOCATION OF LEGAL DESCRIPTION

RECORDER OF DEEDS, SALINE CO. COURTHOUSE, MARSHALL, MO.

6. REPRESENTATION IN EXISTING SURVEYS

TITLE

DETERMINED ELIGIBLE?

YES

NO

FEDERAL

STATE

COUNTY

7. DESCRIPTION

CONDITION

___ excellent

☒ good

___ fair

___ deteriorated

___ ruins

___ unexposed

CHECK ONE

☒ unaltered

___ altered

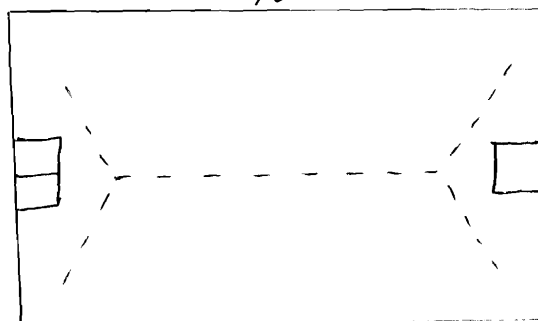
CHECK ONE

☒ original site

___ moved

date

DESCRIBE THE PRESENT AND ORIGINAL (IF KNOWN) PHYSICAL APPEARANCE



Barn sits east of house approx. 100 yds.

Peak reaches approx. 30 ft.

B. SIGNIFICANCE

PERIOD	AREAS OF SIGNIFICANCE - CHECK AND JUSTIFY BELOW			
<input type="checkbox"/> prehistoric	<input type="checkbox"/> archeology-prehistoric	<input type="checkbox"/> community planning	<input type="checkbox"/> landscape architecture	<input type="checkbox"/> religion
<input type="checkbox"/> 1400-1499	<input type="checkbox"/> archeology-historic	<input type="checkbox"/> conservation	<input type="checkbox"/> law	<input type="checkbox"/> science
<input type="checkbox"/> 1500-1599	<input checked="" type="checkbox"/> agriculture	<input type="checkbox"/> economics	<input type="checkbox"/> literature	<input type="checkbox"/> sculpture
<input type="checkbox"/> 1600-1699	<input checked="" type="checkbox"/> architecture	<input type="checkbox"/> education	<input type="checkbox"/> military	<input type="checkbox"/> social /
<input type="checkbox"/> 1700-1799	<input type="checkbox"/> art	<input type="checkbox"/> engineering	<input type="checkbox"/> music	<input type="checkbox"/> humanitarian
<input type="checkbox"/> 1800-1899	<input type="checkbox"/> commerce	<input type="checkbox"/> exploration/settlement	<input type="checkbox"/> philosophy	<input type="checkbox"/> theater
<input checked="" type="checkbox"/> 1900-	<input type="checkbox"/> communications	<input type="checkbox"/> industry	<input type="checkbox"/> politics/government	<input type="checkbox"/> transportation
		<input type="checkbox"/> invention		<input type="checkbox"/> other (specify)

SPECIFIC DATES 1920's BUILDER/ARCHITECT

STATEMENT OF SIGNIFICANCE (IN ONE PARAGRAPH)

9. MAJOR BIBLIOGRAPHICAL REFERENCES

10. GEOGRAPHICAL DATA

ACREAGE OF PROPERTY QUADRANGLE NAME SCALE

UTM REFERENCES

A	ZONE	EASTING	NORTHING

B	ZONE	EASTING	NORTHING

VERBAL BOUNDARY DESCRIPTION AND JUSTIFICATION

Sec. 21, T51, R21

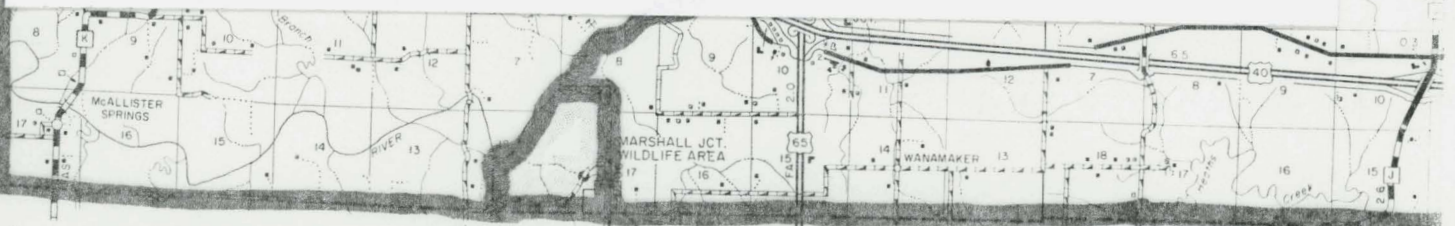
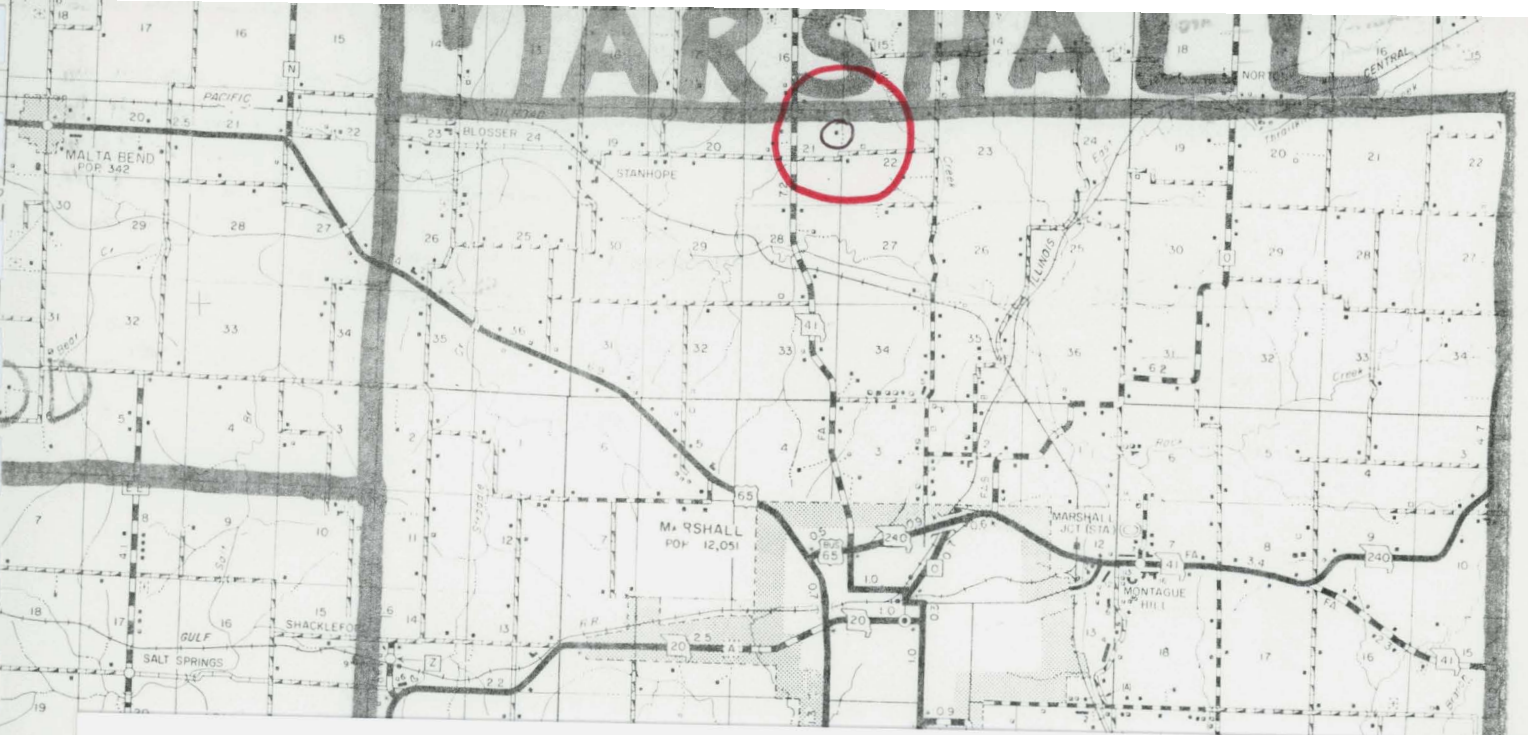
11. FORM PREPARED BY

Mark Thomas

NAME / TITLE Historical Consultant
ORGANIZATION Missouri Valley Regional Planning Commission

ADDRESS 1162 S. Brunswick, Marshall, Mo. 65340

DATE



LIBERTY

BLACK WATE

OFFICE OF HISTORIC PRESERVATION / INVENTORY SURVEY FORM

1. NAME Barn #15

HISTORIC

AND/OR COMMON

2. LOCATION (SEE ATTACHED MAP)

STREET & NUMBER

CITY, TOWN CR

VICINITY OF Wilton Springs

STATE

CODE

COUNTY

CODE

3. CLASSIFICATION 21 T990 210

CATEGORY

___ district

___ building(s)

☒ structure

___ site

___ object

OWNERSHIP

___ public

☒ private

___ both

PUBLIC ACQUISITION

___ in process

___ being considered

STATUS

☒ occupied

___ unoccupied

___ work in progress

ACCESSIBLE

___ yes: restricted

___ yes: unrestricted

___ no

PRESENT USE

☒ agriculture

___ commercial

___ educational

___ entertainment

___ government

___ industrial

___ military

___ museum

___ park

___ private use

___ religious

___ scientific

___ transportation

___ other:

4. OWNER OF PROPERTY

NAME

Clarence LaRue

STREET & NUMBER

CITY, TOWN

VICINITY OF

STATE

5. LOCATION OF LEGAL DESCRIPTION

RECORDER OF DEEDS, SALINE CO. COURTHOUSE, MARSHALL, MO.

6. REPRESENTATION IN EXISTING SURVEYS

TITLE

DETERMINED ELIGIBLE?

YES

NO

FEDERAL

STATE

COUNTY

1/2
WU
20
GB

7. DESCRIPTION

CONDITION

___ excellent

☒ good

___ fair

___ deteriorated

___ ruins

___ unexposed

CHECK ONE

☒ unaltered

___ altered

CHECK ONE

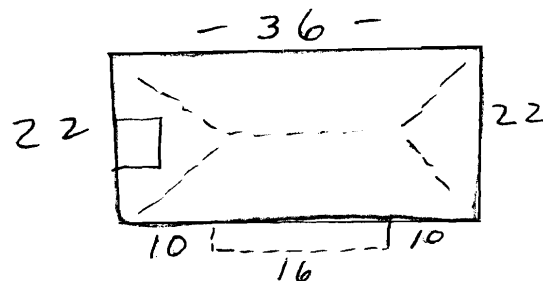
☒ original site

___ moved

date

DESCRIBE THE PRESENT AND ORIGINAL (IF KNOWN) PHYSICAL APPEARANCE

Barn reaches peak of approx. 30 ft.



8. SIGNIFICANCE

PERIOD	AREAS OF SIGNIFICANCE - CHECK AND JUSTIFY BELOW			
<input type="checkbox"/> prehistoric	<input type="checkbox"/> archeology - prehistoric	<input type="checkbox"/> community planning	<input type="checkbox"/> landscape architecture	<input type="checkbox"/> religion
<input type="checkbox"/> 1400-1499	<input type="checkbox"/> archeology - historic	<input type="checkbox"/> conservation	<input type="checkbox"/> law	<input type="checkbox"/> science
<input type="checkbox"/> 1500-1599	<input checked="" type="checkbox"/> agriculture	<input type="checkbox"/> economics	<input type="checkbox"/> literature	<input type="checkbox"/> sculpture
<input type="checkbox"/> 1600-1699	<input checked="" type="checkbox"/> architecture	<input type="checkbox"/> education	<input type="checkbox"/> military	<input type="checkbox"/> social /
<input type="checkbox"/> 1700-1799	<input type="checkbox"/> art	<input type="checkbox"/> engineering	<input type="checkbox"/> music	<input type="checkbox"/> humanitarian
<input type="checkbox"/> 1800-1899	<input type="checkbox"/> commerce	<input type="checkbox"/> exploration/settlement	<input type="checkbox"/> philosophy	<input type="checkbox"/> theater
<input checked="" type="checkbox"/> 1900 -	<input type="checkbox"/> communications	<input type="checkbox"/> industry	<input type="checkbox"/> politics/government	<input type="checkbox"/> transportation
		<input type="checkbox"/> invention		<input type="checkbox"/> other (specify)

SPECIFIC DATES 1900-1910 BUILDER/ARCHITECT

STATEMENT OF SIGNIFICANCE (IN ONE PARAGRAPH)

9. MAJOR BIBLIOGRAPHICAL REFERENCES

10. GEOGRAPHICAL DATA

ACREAGE OF PROPERTY QUADRANGLE NAME SCALE

UTM REFERENCES

A	<input type="text"/>	<input type="text"/>	<input type="text"/>
	ZONE	EASTING	NORTHING
C	<input type="text"/>	<input type="text"/>	<input type="text"/>

B	<input type="text"/>	<input type="text"/>	<input type="text"/>
	ZONE	EASTING	NORTHING
D	<input type="text"/>	<input type="text"/>	<input type="text"/>

VERBAL BOUNDARY DESCRIPTION AND JUSTIFICATION

Sec. 1, T49, R21

11. FORM PREPARED BY

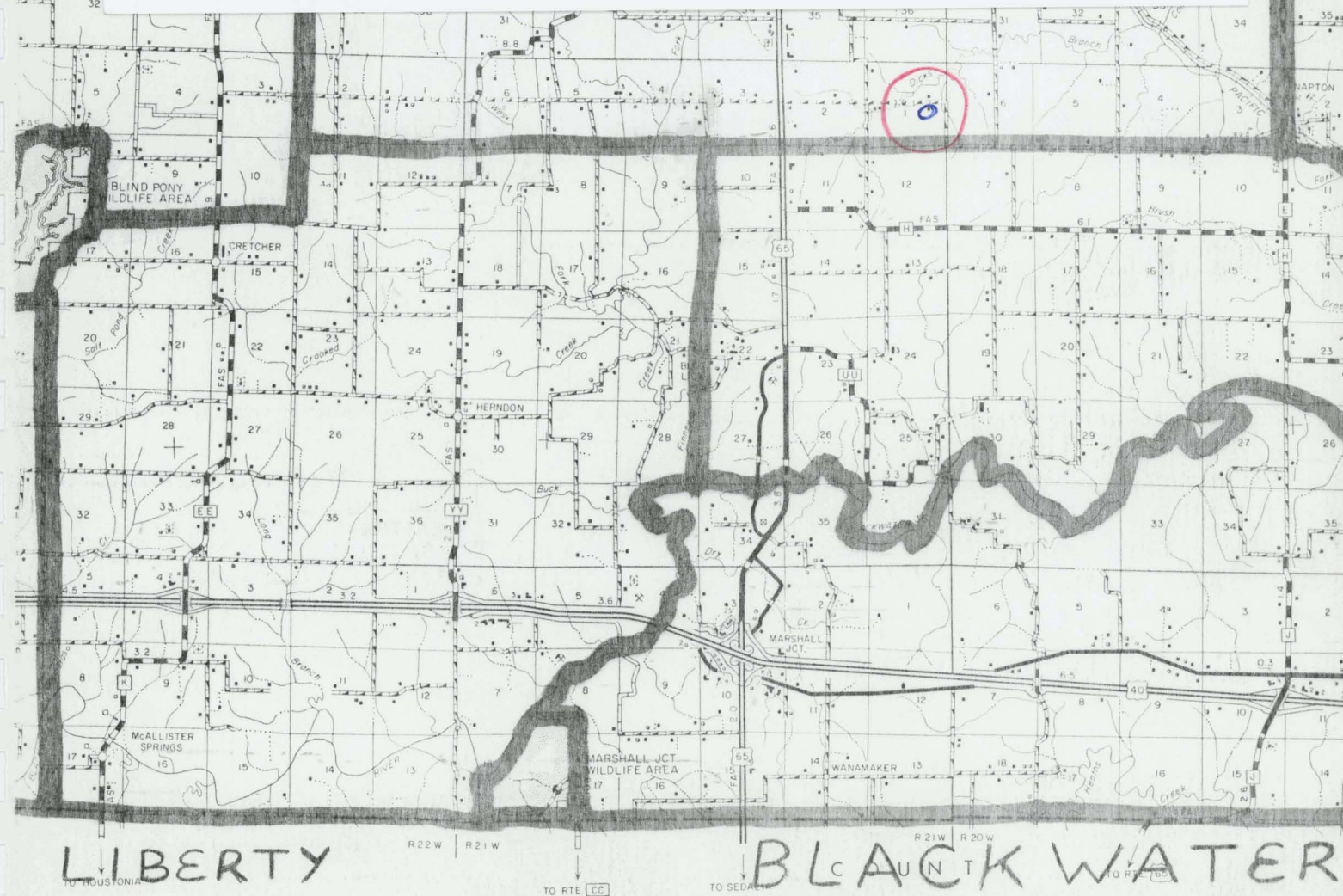
Mark Thomas

NAME / TITLE Historical Consultant

ORGANIZATION Missouri Valley Regional Planning Commission

ADDRESS 1162 S. Brunswick, Marshall, Mo. 65340

DATE



OFFICE OF HISTORIC PRESERVATION / INVENTORY SURVEY FORM

1. NAME Alice A Shellnut (Blosser) Farm #16 & 18

HISTORIC

AND/OR COMMON

2. LOCATION (SEE ATTACHED MAP)

STREET & NUMBER

CITY, TOWN

VICINITY OF

STATE

CODE

COUNTY

CODE

3. CLASSIFICATION

CATEGORY

☒ district
☒ building(s)
☐ structure
☐ site
☐ object

OWNERSHIP

☐ public
☒ private
☐ both
PUBLIC ACQUISITION
☐ in process
☐ being considered

STATUS

☒ occupied
☐ unoccupied
☐ work in progress
ACCESSIBLE
☐ yes: restricted
☐ yes: unrestricted
☐ no

PRESENT USE

☒ agriculture
☐ commercial
☐ educational
☐ entertainment
☐ government
☐ industrial
☐ military
☐ museum
☐ park
☒ private residence
☐ religious
☐ scientific
☐ transportation
☐ other:

4. OWNER OF PROPERTY

Alice A. Shellnut

NAME

STREET & NUMBER

CITY, TOWN

VICINITY OF

STATE

5. LOCATION OF LEGAL DESCRIPTION

RECORDER OF DEEDS, SALINE CO. COURTHOUSE, MARSHALL, MO.

6. REPRESENTATION IN EXISTING SURVEYS

TITLE

DETERMINED ELIGIBLE? ☐ YES ☐ NO ☐ FEDERAL ☐ STATE ☐ COUNTY

House (National Register of Historic Places)

7. DESCRIPTION

CONDITION

☒ excellent
☐ good
☒ fair
House, Spring & Smoke Hs.
Barn
☒ deteriorated
☐ ruins
☐ unexposed

Workshop

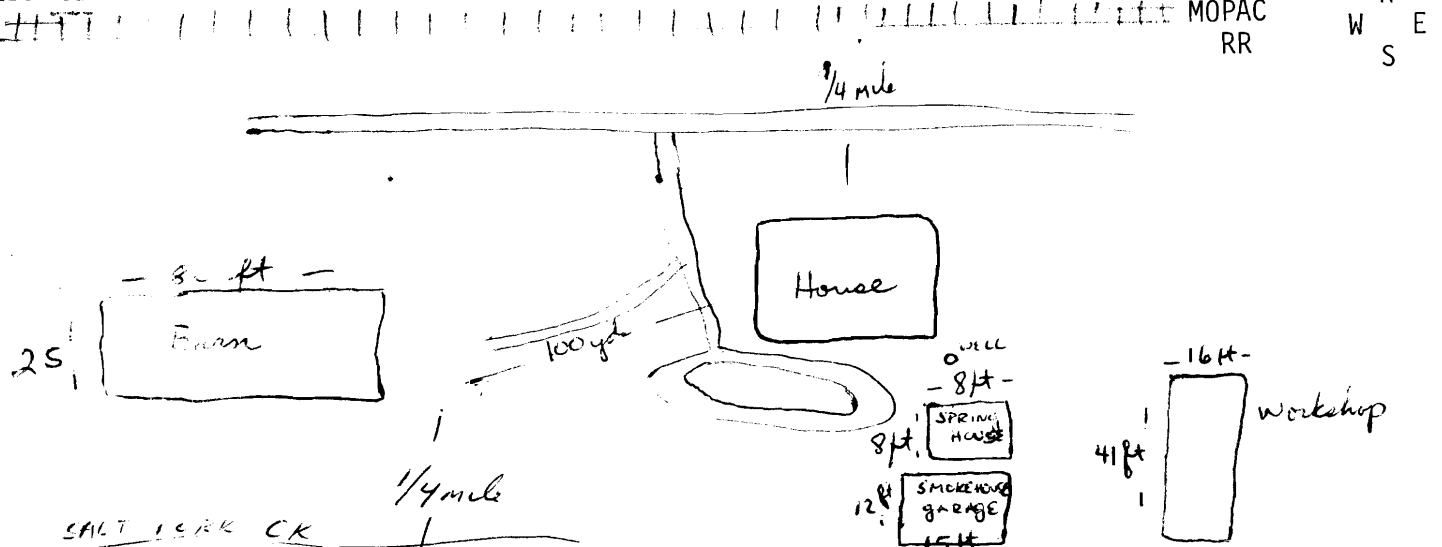
CHECK ONE

☒ unaltered
☒ altered
Smoke House

CHECK ONE

☒ original site
☒ moved
House, Barn, Smokehouse
Springhouse date 1920

DESCRIBE THE PRESENT AND ORIGINAL (IF KNOWN) PHYSICAL APPEARANCE



PERIOD		AREAS OF SIGNIFICANCE - CHECK AND JUSTIFY BELOW			
<input type="checkbox"/> prehistoric	<input type="checkbox"/> archaeology - prehistoric	<input type="checkbox"/> community planning	<input type="checkbox"/> landscape architecture	<input type="checkbox"/> religion	
<input type="checkbox"/> 1400-1499	<input type="checkbox"/> archaeology - historic	<input type="checkbox"/> conservation	<input type="checkbox"/> law	<input type="checkbox"/> science	
<input type="checkbox"/> 1500-1599	<input checked="" type="checkbox"/> agriculture	<input type="checkbox"/> economics	<input type="checkbox"/> literature	<input type="checkbox"/> sculpture	
<input type="checkbox"/> 1600-1699	<input checked="" type="checkbox"/> architecture	<input type="checkbox"/> education	<input type="checkbox"/> military	<input type="checkbox"/> social /	
<input type="checkbox"/> 1700-1799	<input type="checkbox"/> art	<input type="checkbox"/> engineering	<input type="checkbox"/> music	<input type="checkbox"/> humanitarian	
<input checked="" type="checkbox"/> 1800-1899	1880's <input type="checkbox"/> commerce	<input type="checkbox"/> exploration/settlement	<input type="checkbox"/> philosophy	<input type="checkbox"/> theater	
<input type="checkbox"/> 1900 -	<input type="checkbox"/> communications	<input type="checkbox"/> industry	<input type="checkbox"/> politics/government	<input type="checkbox"/> transportation	
		<input type="checkbox"/> invention		<input type="checkbox"/> other (specify)	

BUILDER / ARCHITECT

Barn: House 2 stories plus basement, site WSW, 100 yds from house. Built in 1880, elicits an extremely unusual design featuring numerous angles and chopped gables. House approximately 16 stalls, openings on shorter E/W lengths.

House: See National Register.

Springhouse: Built in 1885, (SP) was moved to its present location in 1920. Originally sat closer to house by approximately 15 ft., over well.


Smokehouse: Beautiful red-brick structure built in 1890's, smokehouse was connected into a garage approximately _____. Contains edged archway over single, western entrance.


Workshop: Built in 1883, workshed now in deteriorated, almost ruined state. Door located on west side, single flute, North end housed riding, and bridle equipment. Southend held work equipment, lathes that belonged to Henry Blosser.

10. GEOGRAPHICAL DATA

ACREAGE OF PROPERTY _____ QUADRANGLE NAME _____ SCALE _____

[illegible]

B 
ZONE **EASTING** **NORTHING**

D 
ZONE **EASTING** **NORTHING**

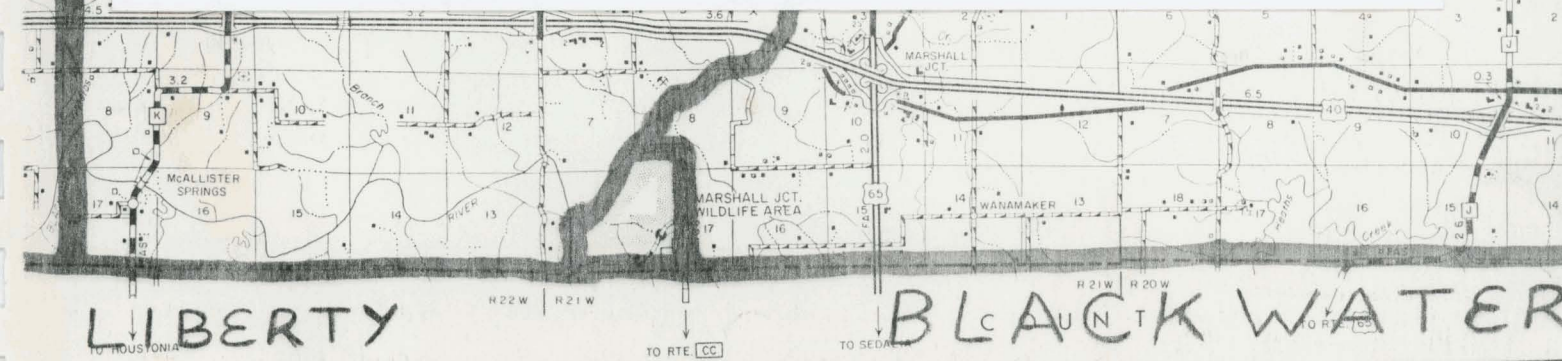
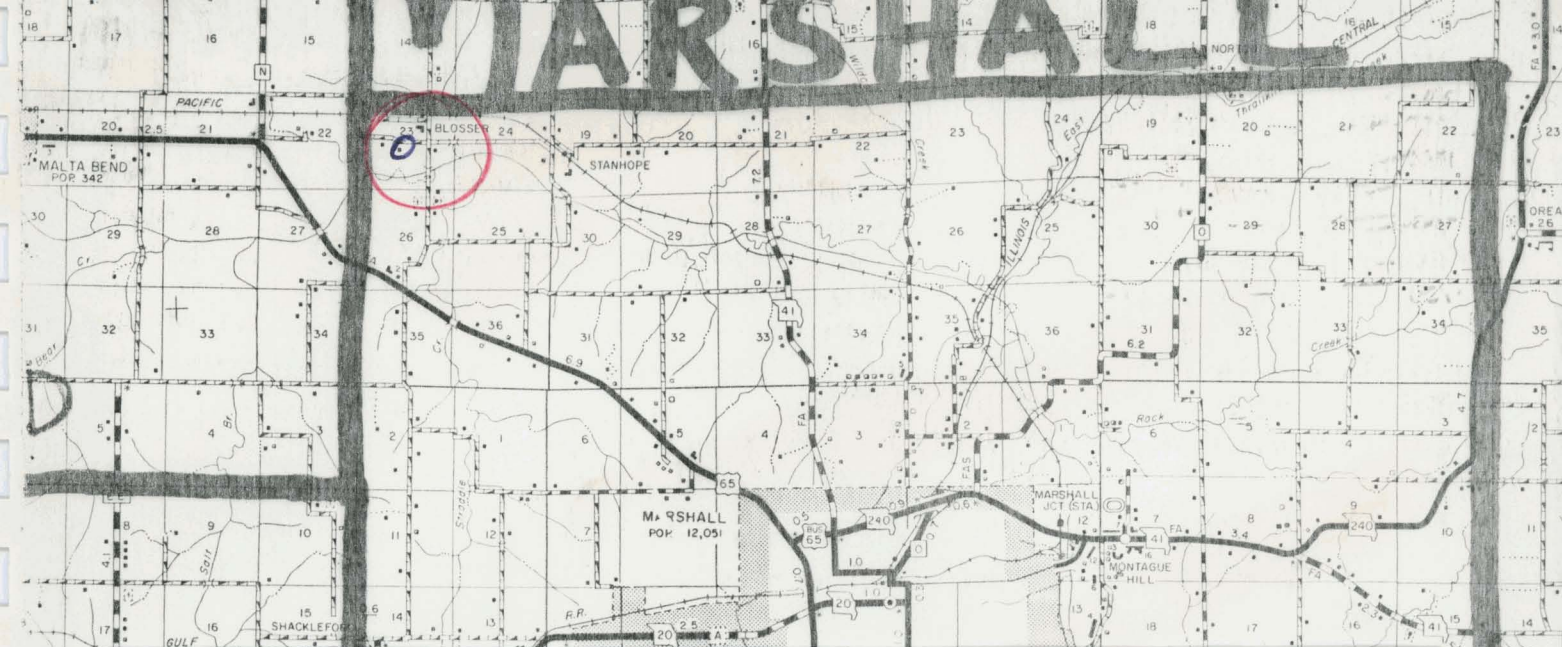
VERBAL BOUNDARY DESCRIPTION AND JUSTIFICATION

Mark Thomas

NAME / TITLE Historical Consultant

ORGANIZATION	Missouri Valley Regional Planning Commission
--------------	--

ADDRESS 1162 S. Brunswick Marshall Mo 65340



Sec 23, T 51, R 22



OFFICE OF HISTORIC PRESERVATION / INVENTORY SURVEY FORM

1. NAME Union Baptist Church #19

HISTORIC

AND/OR COMMON

2. LOCATION (SEE ATTACHED MAP)

STREET & NUMBER

CITY, TOWN

VICINITY OF

STATE

COUNTY

COUNTY

CODE

3. CLASSIFICATION

CATEGORY

OWNERSHIP

STATUS

PRESENT USE

district

public

occupied

agriculture

museum

building(s)

private

unoccupied

commercial

park

structure

both

work in progress

educational

private res.

site

PUBLIC ACQUISITION

ACCESSIBLE

entertainment

religious

object

in process

yes: restricted

government

scientific

being considered

yes: unrestricted

industrial

transportation

no

military

other

4. OWNER OF PROPERTY

NAME

STREET & NUMBER

CITY, TOWN

VICINITY OF

STATE

5. LOCATION OF LEGAL DESCRIPTION

RECORDER OF DEEDS, SALINE CO. COURTHOUSE, MARSHALL, MO.

6. REPRESENTATION IN EXISTING SURVEYS

TITLE

DETERMINED ELIGIBLE?

YES

NO

FEDERAL

STATE

COUNTY

7. DESCRIPTION

CONDITION

CHECK ONE

CHECK ONE

excellent

deteriorated

unaltered

original site

good

ruins

altered

moved

date

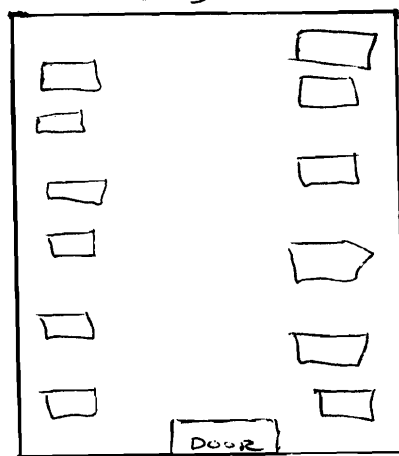
fair

unexposed

DESCRIBE THE PRESENT AND ORIGINAL (IF KNOWN) PHYSICAL APPEARANCE

(1 photo)

Each side of church contains large regular glass windows.
Building reaches height of approx. 20 ft.



E
N S
W

Church faces west.
Cemetery located to south and northwest.

Pastor's home located approx. 60 ft. north of church.

8. SIGNIFICANCE

PERIOD	AREAS OF SIGNIFICANCE - CHECK AND JUSTIFY BELOW			
<input type="checkbox"/> prehistoric	<input type="checkbox"/> archeology-prehistoric	<input type="checkbox"/> community planning	<input type="checkbox"/> landscape architecture	<input type="checkbox"/> religion
<input type="checkbox"/> 1400-1499	<input type="checkbox"/> archeology-historic	<input type="checkbox"/> conservation	<input type="checkbox"/> law	<input type="checkbox"/> science
<input type="checkbox"/> 1500-1599	<input type="checkbox"/> agriculture	<input type="checkbox"/> economics	<input type="checkbox"/> literature	<input type="checkbox"/> sculpture
<input type="checkbox"/> 1600-1699	<input checked="" type="checkbox"/> architecture	<input type="checkbox"/> education	<input type="checkbox"/> military	<input type="checkbox"/> social / humanitarian
<input type="checkbox"/> 1700-1799	<input type="checkbox"/> art	<input type="checkbox"/> engineering	<input type="checkbox"/> music	<input type="checkbox"/> theater
<input checked="" type="checkbox"/> 1800-1899	<input type="checkbox"/> commerce	<input type="checkbox"/> exploration/settlement	<input type="checkbox"/> philosophy	<input type="checkbox"/> transportation
<input type="checkbox"/> 1900 -	<input type="checkbox"/> communications	<input type="checkbox"/> industry	<input type="checkbox"/> politics/government	<input type="checkbox"/> other (specify)
		<input type="checkbox"/> invention		

SPECIFIC DATES 1884 BUILDER/ARCHITECT

STATEMENT OF SIGNIFICANCE (IN ONE PARAGRAPH)

- an exceptional survival of a late Greek Revival public building on the rural landscape.

9. MAJOR BIBLIOGRAPHICAL REFERENCES

10. GEOGRAPHICAL DATA

ACREAGE OF PROPERTY QUADRANGLE NAME SCALE

UTM REFERENCES

A	<input type="text"/>	<input type="text"/>	<input type="text"/>
	ZONE	EASTING	NORTHING
C	<input type="text"/>	<input type="text"/>	<input type="text"/>

B	<input type="text"/>	<input type="text"/>	<input type="text"/>
	ZONE	EASTING	NORTHING
D	<input type="text"/>	<input type="text"/>	<input type="text"/>

VERBAL BOUNDARY DESCRIPTION AND JUSTIFICATION

Sec. 26, T51, R22

11. FORM PREPARED BY

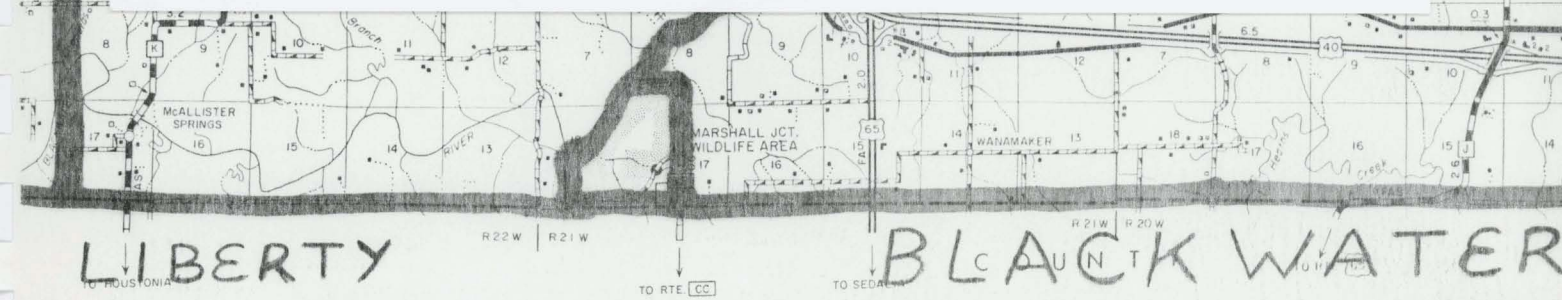
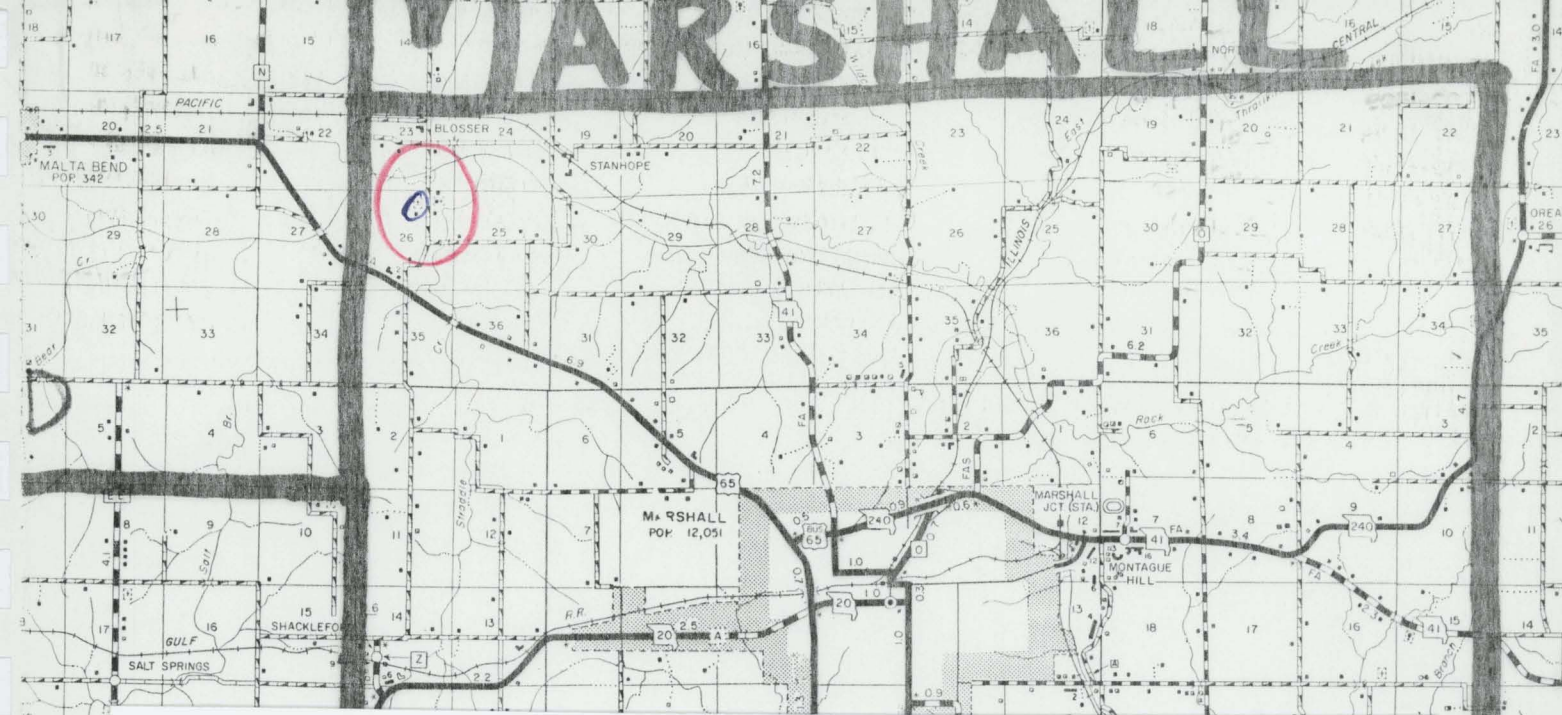
Mark Thomas

NAME / TITLE Historical Consultant

ORGANIZATION Missouri Valley Regional Planning Commission

ADDRESS 1162 S. Brunswick, Marshall, Mo. 65340

DATE



OFFICE OF HISTORIC PRESERVATION / INVENTORY SURVEY FORM

1. NAME Mt. Olive Church #20

HISTORIC

AND/OR COMMON

2. LOCATION (SEE ATTACHED MAP)

STREET & NUMBER

CITY, TOWN

VICINITY OF

STATE

CODE

COUNTY

CODE

3. CLASSIFICATION

CATEGORY

OWNERSHIP

STATUS

PRESENT USE

☐ district

☐ public

☐ occupied

☐ agriculture

☐ museum

☐ building(s)

☒ private

☒ unoccupied

☐ commercial

☐ park

☒ structure

☐ both

☐ work in progress

☐ educational

☐ private res.

☐ site

PUBLIC ACQUISITION

ACCESSIBLE

☐ entertainment

☒ religious

☐ object

☐ in process

☐ yes: restricted

☐ government

☐ scientific

☐ being considered

☐ yes: unrestricted

☐ industrial

☐ transportation

☐ no

☐ military

☐ other:

4. OWNER OF PROPERTY Mt. Olive Parrish

NAME

STREET & NUMBER

CITY, TOWN

VICINITY OF

STATE

5. LOCATION OF LEGAL DESCRIPTION

RECORDER OF DEEDS, SALINE CO. COURTHOUSE, MARSHALL, MO.

6. REPRESENTATION IN EXISTING SURVEYS

TITLE

DETERMINED ELIGIBLE?

YES

NO

FEDERAL

STATE

COUNTY

7. DESCRIPTION

CONDITION

CHECK ONE

CHECK ONE

☒ excellent

☐ deteriorated

☐ unaltered

☒ original site

☐ good

☐ ruins

☒ altered

☐ moved

date

☐ fair

☐ unexposed

DESCRIBE THE PRESENT AND ORIGINAL (IF KNOWN) PHYSICAL APPEARANCE

Stained glass window


South side

East side

West side

Cemetery located due west
of church

West side
steeple approx.
35 ft. high



8. SIGNIFICANCE

PERIOD	AREAS OF SIGNIFICANCE - CHECK AND JUSTIFY BELOW			
<input type="checkbox"/> prehistoric	<input type="checkbox"/> archeology - prehistoric	<input type="checkbox"/> community planning	<input type="checkbox"/> landscape architecture	<input checked="" type="checkbox"/> religion
<input type="checkbox"/> 1400-1499	<input type="checkbox"/> archeology - historic	<input type="checkbox"/> conservation	<input type="checkbox"/> law	<input type="checkbox"/> science
<input type="checkbox"/> 1500-1599	<input type="checkbox"/> agriculture	<input type="checkbox"/> economics	<input type="checkbox"/> literature	<input type="checkbox"/> sculpture
<input type="checkbox"/> 1600-1699	<input type="checkbox"/> architecture	<input type="checkbox"/> education	<input type="checkbox"/> military	<input type="checkbox"/> social / humanitarian
<input type="checkbox"/> 1700-1799	<input type="checkbox"/> art	<input type="checkbox"/> engineering	<input type="checkbox"/> music	<input type="checkbox"/> theater
<input checked="" type="checkbox"/> 1800-1899	<input type="checkbox"/> commerce	<input type="checkbox"/> exploration/settlement	<input type="checkbox"/> philosophy	<input type="checkbox"/> transportation
<input type="checkbox"/> 1900 -	<input type="checkbox"/> communications	<input type="checkbox"/> industry	<input type="checkbox"/> politics/government	<input type="checkbox"/> other (specify)
		<input type="checkbox"/> invention		

SPECIFIC DATES

BUILDER/ARCHITECT

STATEMENT OF SIGNIFICANCE (IN ONE PARAGRAPH)

9. MAJOR BIBLIOGRAPHICAL REFERENCES

Saline Co. History, 1967

10. GEOGRAPHICAL DATA

ACREAGE OF PROPERTY _____ QUADRANGLE NAME _____ SCALE _____

UTM REFERENCES

A	<input type="text"/>	<input type="text"/>	<input type="text"/>
	ZONE	EASTING	NORTHING
C	<input type="text"/>	<input type="text"/>	<input type="text"/>

B	<input type="text"/>	<input type="text"/>	<input type="text"/>
	ZONE	EASTING	NORTHING
D	<input type="text"/>	<input type="text"/>	<input type="text"/>

VERBAL BOUNDARY DESCRIPTION AND JUSTIFICATION

Sec. 3, T49, R21

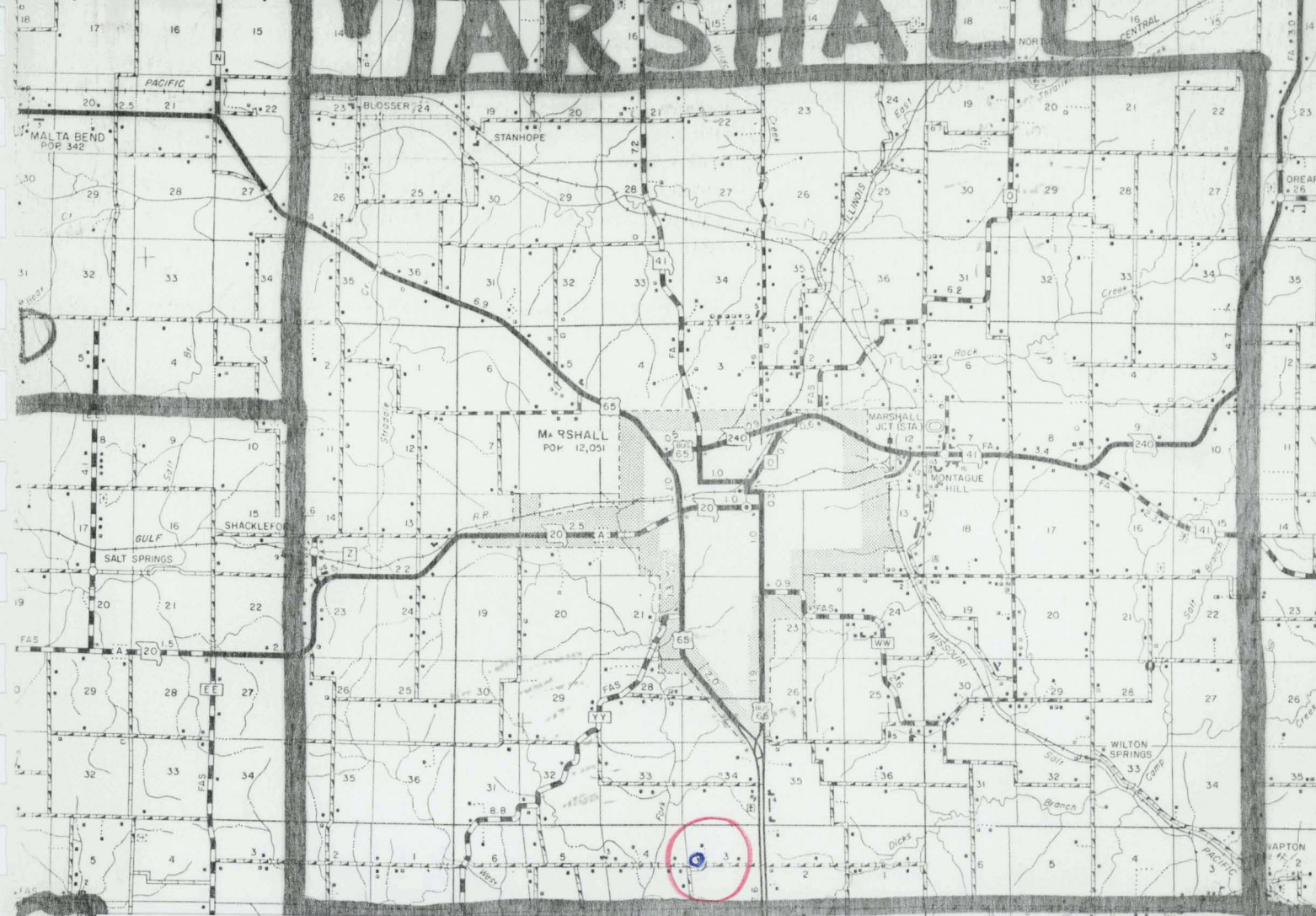
11. FORM PREPARED BY

Mark Thomas

NAME / TITLE Historical Consultant

ORGANIZATION Missouri Valley Regional Planning Commission

ADDRESS 1162 S. Brunswick, Marshall, Mo. 65340



MINNESOTA OFFICE OF HISTORIC PRESERVATION / INVENTORY SURVEY FORM

1. NAME Schoolhouse #21

HISTORIC

AND/OR COMMON

2. LOCATION (SEE ATTACHED MAP)

STREET & NUMBER

CITY, TOWN

VICINITY OF Marshall

STATE

CODE

COUNTY

CODE

3. CLASSIFICATION S2 T50 R2140

CATEGORY

___ district

___ building(s)

☒ structure

___ site

___ object

OWNERSHIP

___ public

☒ private

___ both

PUBLIC ACQUISITION

___ in process

___ being considered

STATUS

___ occupied

☒ unoccupied

___ work in progress

ACCESSIBLE

___ yes: restricted

___ yes: unrestricted

___ no

PRESENT USE

___ agriculture

___ commercial

___ educational

___ entertainment

___ government

___ industrial

___ military

___ museum

___ park

___ private res.

___ religious

___ scientific

___ transportat.

___ other:

4. OWNER OF PROPERTY Henry Clouse

NAME

STREET & NUMBER

CITY, TOWN

VICINITY OF

STATE

5. LOCATION OF LEGAL DESCRIPTION

RECORDER OF DEEDS, SALINE CO. COURTHOUSE, MARSHALL, MO.

6. REPRESENTATION IN EXISTING SURVEYS

TITLE

DETERMINED ELEGIBLE?

YES

NO

FEDERAL

STATE

COUNTY

7. DESCRIPTION

CONDITION

___ excellent

___ good

☒ fair

___ deteriorated

___ ruins

___ unexposed

CHECK ONE

☒ unaltered

___ altered

CHECK ONE

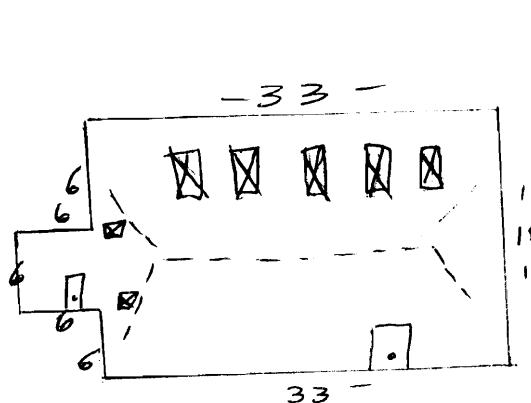
☒ original site

___ moved

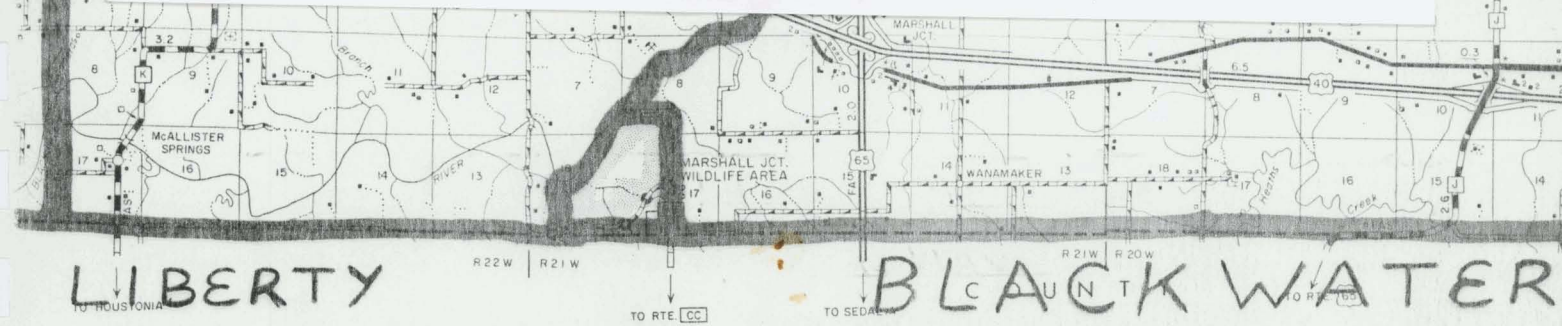
date

DESCRIBE THE PRESENT AND ORIGINAL (IF KNOWN) PHYSICAL APPEARANCE

One story building.
Very high windows which
have been boarded in on
South side



N
W E
S



LIBERTY

BLACK WATER

MISSOURI OFFICE OF HISTORIC PRESERVATION / INVENTORY SURVEY FORM

1. NAME School #22

HISTORIC

AND/OR COMMON

2. LOCATION (SEE ATTACHED MAP)

STREET & NUMBER Hwy 2

CITY, TOWN

VICINITY OF Shackelford

STATE

CODE

COUNTY

CODE

3. CLASSIFICATION S14 T50 R22

CATEGORY

OWNERSHIP

STATUS

PRESENT USE

___ district

___ public

___ occupied

___ agriculture

___ museum

___ building(s)

___ private

___ unoccupied

___ commercial

___ park

☒ structure

___ both

___ work in progress

___ educational

___ private res.

___ site

PUBLIC ACQUISITION

ACCESSIBLE

___ entertainment

___ religious

___ object

___ in process

___ yes: restricted

___ government

___ scientific

___ being considered

___ yes: unrestricted

___ industrial

___ transportation

___ no

___ military

___ other:

4. OWNER OF PROPERTY David Wiley & Connie R. Hart

NAME

STREET & NUMBER

CITY, TOWN

VICINITY OF

STATE

5. LOCATION OF LEGAL DESCRIPTION

RECORDER OF DEEDS, SALINE CO. COURTHOUSE, MARSHALL, MO.

6. REPRESENTATION IN EXISTING SURVEYS

TITLE

DETERMINED ELIGIBLE?

YES

NO

FEDERAL

STATE

COUNTY

7. DESCRIPTION

CONDITION

☒ deteriorated

CHECK ONE

☒ unaltered

CHECK ONE

☒ original site

___ excellent

___ ruins

___ altered

___ moved

date

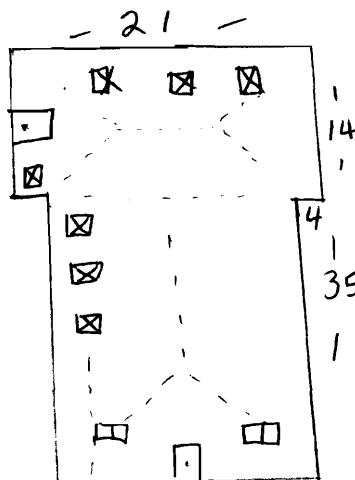
___ good

___ unexposed

___ fair

DESCRIBE THE PRESENT AND ORIGINAL (IF KNOWN) PHYSICAL APPEARANCE

29
C. 1880
1
Wu
31
16
25
81
R.C.



Some windows have metal bars on them.

C. SIGNIFICANCE

PERIOD	AREAS OF SIGNIFICANCE - CHECK AND JUSTIFY BELOW			
<input type="checkbox"/> prehistoric	<input type="checkbox"/> archeology - prehistoric	<input type="checkbox"/> community planning	<input type="checkbox"/> landscape architecture	<input type="checkbox"/> religion
<input type="checkbox"/> 1400-1499	<input type="checkbox"/> archeology - historic	<input type="checkbox"/> conservation	<input type="checkbox"/> law	<input type="checkbox"/> science
<input type="checkbox"/> 1500-1599	<input type="checkbox"/> agriculture	<input type="checkbox"/> economics	<input type="checkbox"/> literature	<input type="checkbox"/> sculpture
<input type="checkbox"/> 1600-1699	<input checked="" type="checkbox"/> architecture	<input type="checkbox"/> education	<input type="checkbox"/> military	<input type="checkbox"/> social /
<input type="checkbox"/> 1700-1799	<input type="checkbox"/> art	<input type="checkbox"/> engineering	<input type="checkbox"/> music	<input type="checkbox"/> humanitarian
<input checked="" type="checkbox"/> 1800-1899	<input type="checkbox"/> commerce	<input type="checkbox"/> exploration/settlement	<input type="checkbox"/> philosophy	<input type="checkbox"/> theater
<input type="checkbox"/> 1900 -	<input type="checkbox"/> communications	<input type="checkbox"/> industry	<input type="checkbox"/> politics/government	<input type="checkbox"/> transportation
		<input type="checkbox"/> invention		<input type="checkbox"/> other (specify)

SPECIFIC DATES 1880's BUILDER/ARCHITECT

STATEMENT OF SIGNIFICANCE (IN ONE PARAGRAPH)

D. MAJOR BIBLIOGRAPHICAL REFERENCES

E. GEOGRAPHICAL DATA

INCREASE OF PROPERTY QUADRANGLE NAME SCALE

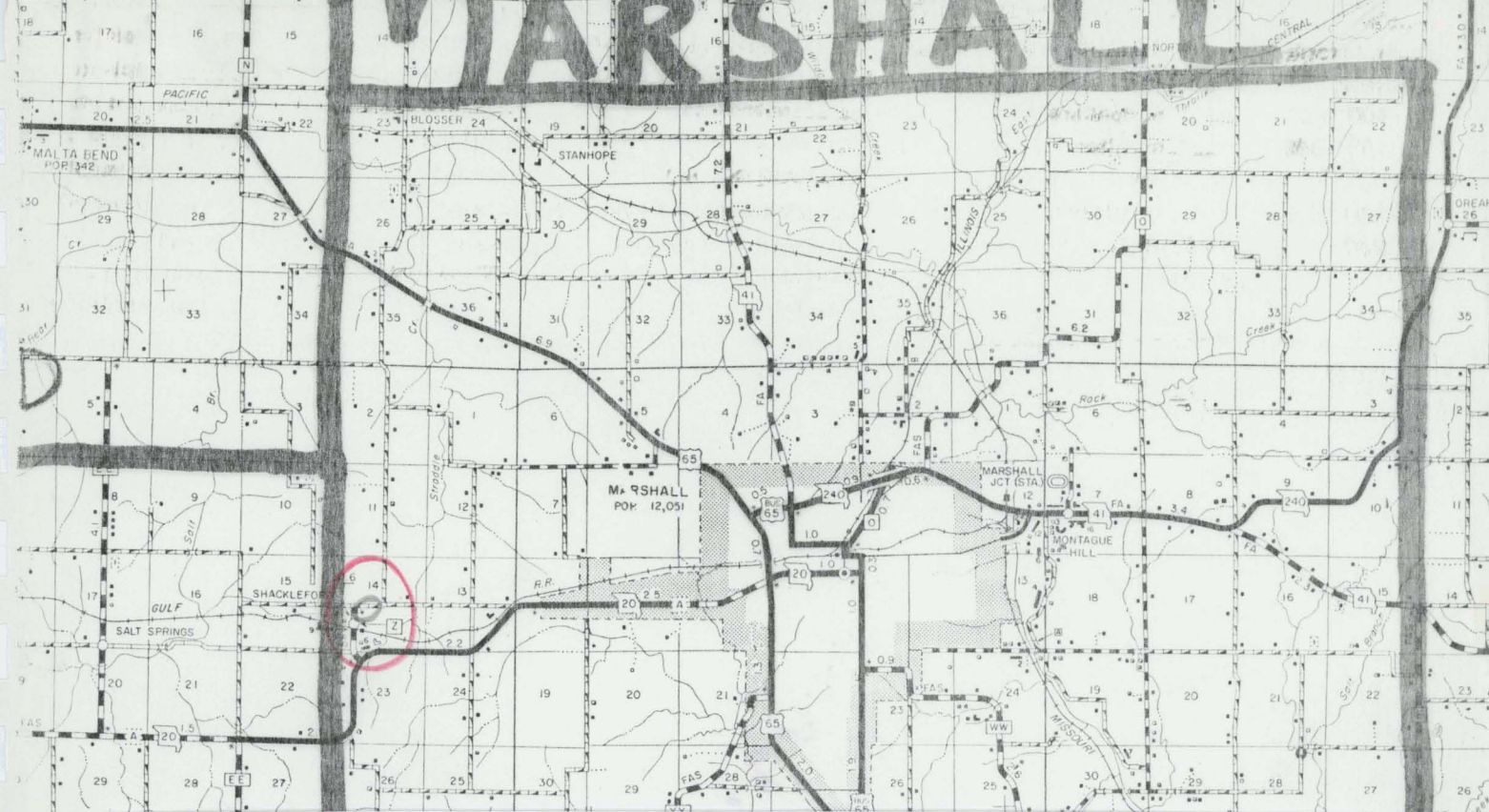
UTM REFERENCES

A	ZONE	EASTING	NORTHING	B	ZONE	EASTING	NORTHING
C	ZONE	EASTING	NORTHING	D	ZONE	EASTING	NORTHING

VERBAL BOUNDARY DESCRIPTION AND JUSTIFICATION

Sec. 14, T50, R22

FORM PREPARED BY Mark Thomas
 NAME / TITLE Historical Consultant
 ORGANIZATION Missouri Valley Regional Planning Commission



LIBERTY

R22W R21W

BLACK WATER

TO RTE CC

TO SEDAL

TO R21W

OFFICE OF HISTORIC PRESERVATION / INVENTORY SURVEY FORM

1. NAME Wilton Springs Bridge #23

HISTORIC

AND/OR COMMON

2. LOCATION (SEE ATTACHED MAP)

STREET & NUMBER

CITY, TOWN

VICINITY OF Wilton Springs

STATE

CODE

COUNTY

CODE

3. CLASSIFICATION § 30/32 TOWN ROAD

CATEGORY

OWNERSHIP

STATUS

PRESENT USE

☐ district

☒ public

☐ occupied

☐ agriculture

☐ museum

☐ building(s)

☐ private

☐ unoccupied

☐ commercial

☐ park

☒ structure

☐ both

☐ work in progress

☐ educational

☐ private real

☐ site

☐ PUBLIC ACQUISITION

ACCESSIBLE

☐ entertainment

☐ religious

☐ object

☐ in process

☐ yes: restricted

☐ government

☐ scientific

☐ being considered

☐ yes: unrestricted

☐ industrial

☒ transportation

☐ no

☐ military

☐ other:

4. OWNER OF PROPERTY

Saline County

NAME

STREET & NUMBER

CITY, TOWN

VICINITY OF

STATE

5. LOCATION OF LEGAL DESCRIPTION

RECORDER OF DEEDS, SALINE CO. COURTHOUSE, MARSHALL, MO.

6. REPRESENTATION IN EXISTING SURVEYS

TITLE

DETERMINED ELEGIBLE?

YES

NO

FEDERAL

STATE

COUNTY

7. DESCRIPTION

CONDITION

CHECK ONE

CHECK ONE

☐ excellent

☐ deteriorated

☒ unaltered

☒ original site

☒ good

☐ ruins

☐ altered

☐ moved

date

☐ fair

☐ unexposed

DESCRIBE THE PRESENT AND ORIGINAL (IF KNOWN) PHYSICAL APPEARANCE

Iron bridge approx. 130 ft. long. Weight load 4 tons.
Spans on important Salt Fork crossing on the old road
from Napton to Marshall.

12

9. SIGNIFICANCE

PERIOD	AREAS OF SIGNIFICANCE - CHECK AND JUSTIFY BELOW			
<input type="checkbox"/> prehistoric	<input type="checkbox"/> archaeology-prehistoric	<input type="checkbox"/> community planning	<input type="checkbox"/> landscape architecture	<input type="checkbox"/> religion
<input type="checkbox"/> 1400-1499	<input type="checkbox"/> archaeology-historic	<input type="checkbox"/> conservation	<input type="checkbox"/> law	<input type="checkbox"/> science
<input type="checkbox"/> 1500-1599	<input type="checkbox"/> agriculture	<input type="checkbox"/> economics	<input type="checkbox"/> literature	<input type="checkbox"/> sculpture
<input type="checkbox"/> 1600-1699	<input checked="" type="checkbox"/> architecture	<input type="checkbox"/> education	<input type="checkbox"/> military	<input type="checkbox"/> social /
<input type="checkbox"/> 1700-1799	<input type="checkbox"/> art	<input type="checkbox"/> engineering	<input type="checkbox"/> music	<input type="checkbox"/> humanitarian
<input type="checkbox"/> 1800-1899	<input type="checkbox"/> commerce	<input type="checkbox"/> exploration/settlement	<input type="checkbox"/> philosophy	<input type="checkbox"/> theater
<input checked="" type="checkbox"/> 1900 -	<input type="checkbox"/> communications	<input checked="" type="checkbox"/> industry	<input type="checkbox"/> politics/government	<input type="checkbox"/> transportation
		<input type="checkbox"/> invention		<input type="checkbox"/> other (specify)

SPECIFIC DATES 1900 BUILDER/ARCHITECT

STATEMENT OF SIGNIFICANCE (IN ONE PARAGRAPH)

9. MAJOR BIBLIOGRAPHICAL REFERENCES

10. GEOGRAPHICAL DATA

ACREAGE OF PROPERTY QUADRANGLE NAME SCALE

UTM REFERENCES

A	<input type="text"/>	<input type="text"/>	<input type="text"/>
	ZONE	EASTING	NORTHING

B	<input type="text"/>	<input type="text"/>	<input type="text"/>
	ZONE	EASTING	NORTHING

VERBAL BOUNDARY DESCRIPTION AND JUSTIFICATION

Sec. 32/33, T50, R20

11. FORM PREPARED BY

Mark Thomas

NAME / TITLE Historical Consultant
ORGANIZATION Missouri Valley Regional Planning Commission
ADDRESS 1162 S. Brunswick, Marshall, Mo. 65340

DATE

