

This survey of St. Louis County schools is organized alphabetically as follows:

1. Town

A. Street

- Address
- Unknown address (known street)

2. Township

A. Street

- Address
- Unknown address (known street)

HISTORIC INVENTORY

1. No. 23R430667		4. Present Name(s) Old Ballwin School		1. No
2. County St. Louis		5. Other Name(s)		
3. Location of Negatives 229-34A		110 Elm Avenue		
6. Specific Location Block 11, Lot 40, Ballwin		16. Thematic Category		2. County St. Louis
7. City or Town If Rural, Township & Vicinity Ballwin		17. Date(s) or Period 1900		
8. Site Plan with North Arrow <i>Manchester</i>		18. Style or Design vernacular		
9. Coordinates UTM Lat Long		19. Architect or Engineer		4. Present Name(s) Old Ballwin School
10. Site : : Structure : : Building <input checked="" type="checkbox"/> Object : : 11. On National Register? Yes : : No <input checked="" type="checkbox"/> 12. Is It Eligible? Yes : : No : : 13. Part of Estab Hist Dist.? Yes : : No <input checked="" type="checkbox"/> 14. District Potent'l? Yes : : No : : 15. Name of Established District		20. Contractor or Builder		
21. Original Use, if apparent school		22. Present Use residence		
23. Ownership Public : : Private <input checked="" type="checkbox"/>		24. Owner's Name & Address, if known Lucille B. Jaycox 110 Elm Avenue, Ballwin 63021		1. No
25. Open to Public? Yes : : No <input checked="" type="checkbox"/>		26. Local Contact Person or Organization		
27. Other Surveys in Which Included		28. No. of Stories 1		
29. Basement? Yes : : No <input checked="" type="checkbox"/>		30. Foundation Material squared rubble		1. No
31. Wall Construction frame		32. Roof Type & Material gable, comp		
33. No. of Bays Front 3 Side 3		34. Wall Treatment vinyl siding		
35. Plan Shape rectangle		36. Changes (Explain in #42) Addition <input checked="" type="checkbox"/> Altered <input checked="" type="checkbox"/> Moved : : 37. Condition Interior Exterior good		1. No
38. Preservation Underway? Yes : : No <input checked="" type="checkbox"/>		39. Endangered? By What? Yes : : No <input checked="" type="checkbox"/>		
40. Visible from Public Road? Yes <input checked="" type="checkbox"/> No : : 41. Distance from and Frontage on Road /125'		42. Further Description of Important Features This building is a gabled frame structure with a gabled porch supported by two posts over the front entry. Windows are 2-over-2 and have been lowered on the side elevation. The roof has a relatively steep pitch and the windows are narrow. There is an attic vent high in the gable. A large addition joins the south side of the building.		
43. History and Significance Opened in November of 1900, this school served until 1938 when a new school opened. The building cost \$1180 and was furnished through three \$500 bond issues. It sold for \$1025. The structure replaced an earlier frame building at the same site. That building was built in 1855 by the German Society of the Methodist Church. It was used as a church and school with the pastor, Rev. William Koehnecke, the teacher. In 1869 the newly organized Board of Education District 45 bought that building for \$800.		44. Description of Environment and Outbuildings The grounds slope steeply to the south. The grounds also drop sharply from the end of the schools walk to the street drainage ditch.		1. No
45. Sources of Information A History of Ballwin Missouri by Dorothea M. Loehr and Caverly Scott Wallace, 1979. on site inspection		46. Prepared by Mary Webb		
47. Organization St. Louis County Parks		48. Date 6/91		
49. Revision Date(s)				





HISTORIC INVENTORY

1 No 11E140613		4 Present Name(s) Science Hill School, East Junior High		1 No	
2 County St. Louis		5 Other Name(s)		2 County St. Louis	
3 Location of Negatives 0230-4		903 Chambers Road		4 Present Name(s) Science Hill School	
6 Specific Location Lot Pt. 1, Steinmann SD, Lots 8-12, Lot Pts. 6, 7 & pt. Vac Cabot Dr. 8.71 acre		16. Thematic Category		28. No. of Stories 1	
7 City or Town II Rural, Township & Vicinity Bellefontaine Neighbors		17 Date(s) or Period constructed 1926 1939/1967		29. Basement? Yes <input checked="" type="checkbox"/> No <input type="checkbox"/>	
8 Site Plan with North Arrow <i>Columbia Bottom</i>		18. Style or Design 89		30. Foundation Material brick	
		19. Architect or Engineer		31. Wall Construction brick	
		20. Contractor or Builder 20 30		32. Roof Type & Material cross gable, comp.	
		21. Original Use, if apparent school		33. No. of Bays Front irr. Side irr.	
		22 Present Use school		34. Wall Treatment Common Bond	
		23. Ownership Public <input checked="" type="checkbox"/> Private <input type="checkbox"/>		35. Plan Shape <input checked="" type="checkbox"/> w. additions	
		24. Owner's Name & Address, if known Riverview Gardens School District		36. Changes Addition <input checked="" type="checkbox"/> Altered <input type="checkbox"/> Moved <input type="checkbox"/>	
9 Coordinates UTM Lat Long		25. Open to Public? Yes <input checked="" type="checkbox"/> No <input type="checkbox"/>		37. Condition Interior Exterior good	
10 Site <input type="checkbox"/> Building <input checked="" type="checkbox"/> Structure <input type="checkbox"/> Object <input type="checkbox"/>		26. Local Contact Person or Organization		38. Preservation Underway? Yes <input type="checkbox"/> No <input checked="" type="checkbox"/>	
11. On National Register? Yes <input type="checkbox"/> No <input checked="" type="checkbox"/>		27. Other Surveys in Which Included		39. Endangered? By What? Yes <input type="checkbox"/> No <input checked="" type="checkbox"/>	
12. Is it Eligible? Yes <input type="checkbox"/> No <input type="checkbox"/>				40. Visible from Public Road? Yes <input checked="" type="checkbox"/> No <input type="checkbox"/>	
13 Part of Estab Hist Dist.? Yes <input type="checkbox"/> No <input checked="" type="checkbox"/>				41. Distance from and Frontage on Road /864'	
14. District Potent'l? Yes <input type="checkbox"/> No <input type="checkbox"/>					
15 Name of Established District					
42. Further Description of Important Features The oldest portion of the building is approached from a U-shaped courtyard. At the center of the structure is a gabled entry bay. The double-door entry is framed by a round arch with ashlar corner and key stones. The arch is filled with header course bricks in a stack bond pattern beneath which is a single-pane transom. The narrow, double-hung windows which flank the entry are also framed in round arches filled in with header stack bond, but have only ashlar key stones. (continued)		43. History and Significance The Science Hill School opened in 1926 with an enrollment of 130 students. In 1939 an addition was built to house a gym, library and home economics program for the high school students, which began with one grade in 1927 and added grades until 1931, when the school became classified as a first-class high school. The high school had grown from two students in 1927 to 175 in 1939. In 1959, a new high school was built (continued)		44. Description of Environment and Outbuildings The original structure was U-shaped and still retains the courtyard, smaller in form, in front of the main entrance. The courtyard is enclosed by an iron gate supported by brick piers. A later building is located at a lower elevation E of the main complex and is connected via a covered walk and stairs. (continued)	
45 Sources of Information "District History-Riverview Gardens" Riverview Gardens School District, November, 1974. on site inspection.		46. Prepared by M. Webb		47. Organization St. Louis County Parks	
		48. Date 8/91		49. Revision Date(s)	

2. County
St. Louis

4. Present Name(s)
Science Hill School

5. Other Name(s)
East Junior High
903 Chambers Road



THIS PROPERTY
IS UNDER SECURITY GUARD
ALL VEHICLES & PERSONS
WILL BE STOPPED AND SEARCHED
IF NECESSARY

HISTORIC INVENTORY

1 No 14J240734		4 Present Name(s) Bel-Nor School	
2 County St. Louis		5. Other Name(s)	
3 Location of Negatives 4th roll, frame 11 & 12		3101 Nordic Drive	
6 Specific Location Block 17, lots 4-10 Country Club Addition 2 to Normandy Park		16. Thematic Category	
7 City or Town If Rural, Township & Vicinity Bel Nor		17 Date(s) or Period constructed 1926	
8 Site Plan with North Arrow Clayton		18. Style of Design	
		19. Architect or Engineer	
		20. Contractor or Builder	
		21. Original Use, if apparent school	
		22 Present Use school	
		23 Ownership Public <input checked="" type="checkbox"/> Private <input type="checkbox"/>	
		24. Owner's Name & Address, if known Normandy School District	
9 Coordinates UTM Lat Long		25. Open to Public? Yes <input checked="" type="checkbox"/> No <input type="checkbox"/>	
10 Site <input type="checkbox"/> Building <input checked="" type="checkbox"/> Structure <input type="checkbox"/> Object <input type="checkbox"/>		26. Local Contact Person or Organization	
11. On National Register? Yes <input type="checkbox"/> No <input checked="" type="checkbox"/>		27. Other Surveys in Which Included	
12. Is It Eligible? Yes <input type="checkbox"/> No <input type="checkbox"/>			
13 Part of Estab Hist Dist.? Yes <input type="checkbox"/> No <input checked="" type="checkbox"/>			
14. District Potent'l? Yes <input type="checkbox"/> No <input type="checkbox"/>			
15 Name of Established District			
42. Further Description of Important Features This two-story building has a multigabled roof with open cornice exposing show rafters. There are bargeboards covering the gable eaves and multipaned round windows located high in the gable. The second floor projects slightly above a belt course of soldier bricks and dentils. Radiating flat arch voussoirs make up the lintels of the windows. Below an ashlar water table the brickwork is American common bond. The entry is covered by a one-story gabled portico with entry through piers supporting a round arch. (cont'd)		28. No. of Stories 2	
		29. Basement? Yes <input checked="" type="checkbox"/> No <input type="checkbox"/>	
		30. Foundation Material brick where visible	
		31. Wall Construction brick	
		32. Roof Type & Material cross gable, tile	
		33. No. of Bays Front 5 Side	
		34. Wall Treatment Flemish Bond	
		35. Plan Shape H-shape	
		36. Changes (Explain in #42) Addition <input checked="" type="checkbox"/> Altered <input checked="" type="checkbox"/> Moved <input type="checkbox"/>	
		37. Condition Interior Exterior good	
		38. Preservation Underway? Yes <input type="checkbox"/> No <input checked="" type="checkbox"/>	
		39. Endangered? By What? Yes <input type="checkbox"/> No <input checked="" type="checkbox"/>	
		40. Visible from Public Road? Yes <input checked="" type="checkbox"/> No <input type="checkbox"/>	
		41. Distance from and Frontage on Road /280'	
43 History and Significance The land on which the school is located was donated to the school board to be used for the education of children in the Bel Nor and Carsonville areas. The basement of the school was erected and open for classes in 1926. In 1927 another basement room was opened. Due to the problem of overcrowding, a fireproof four room, two-story addition was started immediately. Two additions of four room wing sections were added, (cont'd)		Photo	
44 Description of Environment and Outbuildings The grounds at the street level slope gently to the south. To the north of the school is a chain link fence which circles the grounds to the side and rear of the structure. A driveway supported by stone retaining walls leads down to a paved area in front of the cafeteria. The grounds have been graded so that (continued)			
45 Sources of Information Benz, Doris and Windt, Barbara Ann, History of Normandy, 1973 on site inspection		46. Prepared by M. Webb	
		47. Organization St. Louis County Parks	
		48. Date 7/91	
		49. Revision Date(s)	

Bel-Nor School
3101 Nordic Drive

42. continued

The capitals and keystone of the archway are ashlar. The side arches of the portico are also round. The rear arches are the windows of the vestibule, also located beneath the entry gable. The entry to the vestibule is double-doored with a multipaned transom light. Round arches are also located at the ends of the wings. The arch in the south wing encloses a window. Under the window is a short cantilever surrounded by a metal balcony rail. The arch on the north wing is filled with basketweave brickwork. There is no balcony. The bays closest to the wings are stepped out from the rest of the facade. Windows are double hung and some have upper hoppers (?). There is a modern addition to the south of the building connected to the main building by a second-floor covered walkway. The north wing has an addition at the rear to which another gym/cafeteria addition is attached at the north side.

43. continued

one in 1930 and another in 1937. The addition of six rooms to the rear of the north wing was built in 1948. A gym, cafeteria and three more classrooms were added to the north of the 1948 addition and a kindergarten and library to the south in 1968.

44. continued

the basement becomes a walk-out lower level to the rear of the structure. The drive continues around the north and west end of the building, opening onto a large paved playground behind the south and kindergarten wings. A large parcel of land behind the paved playground also belongs to the school and contains a parking lot, gym equipment and playing fields. This parcel is on a higher grade than the school grounds. A railroad-tie flight of stairs leads up to the gym equipment. the land extends all the way to Hanley Road.

Bel-Nor School
3101 Nordic Drive

42. continued

The capitals and keystone of the archway are ashlar. The side arches of the portico are also round. The rear arches are the windows of the vestibule, also located beneath the entry gable. The entry to the vestibule is double-doored with a multipaned transom light. Round arches are also located at the ends of the wings. The arch in the south wing encloses a window. Under the window is a short cantilever surrounded by a metal balcony rail. The arch on the north wing is filled with basketweave brickwork. There is no balcony. The bays closest to the wings are stepped out from the rest of the facade. Windows are double hung and some have upper hoppers (?). There is a modern addition to the south of the building connected to the main building by a second-floor covered walkway. The north wing has an addition at the rear to which another gym/cafeteria addition is attached at the north side.

43. continued

one in 1930 and another in 1937. The addition of six rooms to the rear of the north wing was built in 1948. A gym, cafeteria and three more classrooms were added to the north of the 1948 addition and a kindergarten and library to the south in 1968.

44. continued

the basement becomes a walk-out lower level to the rear of the structure. The drive continues around the north and west end of the building, opening onto a large paved playground behind the south and kindergarten wings. A large parcel of land behind the paved playground also belongs to the school and contains a parking lot, gym equipment and playing fields. This parcel is on a higher grade than the school grounds. A railroad-tie flight of stairs leads up to the gym equipment. the land extends all the way to Hanley Road.

NATURAL

BRIDGE

BOOK 1

SL-AS-024-003

SL-AS-024-003

NEWTON CURTIS W. ET AL
8169-1871

ALLEY

NORDIC

ALLEY

BURNETT, LOUISE J.
7416-1297

GLEN ECHO

COSTES 220 ESTATE

14J24-0734

14J24-0642
HENDRIX JOHN H. ET AL
7625-2051

14J24-0016

ANDERSON

60

14J24-1090
88 AC.



SPEED
LIMIT
20
MILES PER HOUR
SCHOOL ZONE AHEAD



WARNING
SLIPPERY WHEN
WET
ROADWORK AHEAD
SCHOOL ZONE AHEAD

Office of Historic Preservation, P.O. Box 176, Jefferson City, Missouri 65101

HISTORIC INVENTORY

1 No 12J431871		4 Present Name(s) Kinloch Elementary School		1 No St. Louis
2 County St. Louis		5. Other Name(s)		
3 Location of Negatives 231-9A, 10		5924 Hancock Avenue		
6 Specific Location Lots 15 & 16, Block 30, Kinloch Park		16. Thematic Category		2. County St. Louis
7 City or Town Berkeley		17 Date(s) or Period constructed 1902-03		
8 Site Plan with North Arrow <i>Clayton</i>		18. Style of Design		
9 Coordinates Lat Long		19. Architect or Engineer G. E. Reid		4 Present Name(s) Kinloch Elementary School
10 Site : Building <input checked="" type="checkbox"/> Structure : Object <input type="checkbox"/>		20. Contractor or Builder		
11. On National Register? Yes <input type="checkbox"/> No <input checked="" type="checkbox"/>		21. Original Use, if apparent school		
12. Is It Eligible? Yes <input type="checkbox"/> No <input type="checkbox"/>		22. Present Use business use		5924 Hancock Avenue
13 Part of Estab Hist Dist.? Yes <input type="checkbox"/> No <input checked="" type="checkbox"/>		23. Ownership Public <input type="checkbox"/> Private <input checked="" type="checkbox"/>		
14. District Potent'l? Yes <input type="checkbox"/> No <input type="checkbox"/>		24. Owner's Name & Address, if known M. J. Enterprises 5924 Hancock Avenue St. Louis, MO 63134		
15 Name of Established District		25. Open to Public? Yes <input checked="" type="checkbox"/> No <input type="checkbox"/>		Photo
42. Further Description of Important Features The original building is rectangular in plan with a projecting entry bay on the long side. The entry bay has a gabled roof topped by an open square cupola with pyramidal roof. A pedimented portico with dentilled cornice covers the double door which is topped by transom lights. The portico is supported by two columns in the front and engaged columns in the rear. There are solid rails between the two. The corners of the bay are quoined. A round outlet vent is located in the gable above the entry. (cont'd)		26. Local Contact Person or Organization Aladdin Insulation Co.		
43 History and Significance The Kinloch School was constructed at the time the Kinloch district was created from parts of the Scudder and Ferguson districts. The Directors, recorded on the cornerstone, were Frederick Bangert, O. T. C. Colonius, and B. J. Koenig. This school, later called the Hancock School, was for white students, while the other school on Scudder Avenue became the black school. When the Berkeley School District was formed in 1937, the Hancock (cont'd)		27. Other Surveys in Which Included		
44 Description of Environment and Outbuildings This location is north of Fifth Street. The whole property includes lots 11 to 18 and 45 to 52, and extends through the block to Evergreen Avenue.		46. Prepared by M. Webb/E. Hamilton		7/91
45 Sources of Information Kinloch History Committee "Kinloch: Yesterday, Today and Tomorrow," published 1983. "The Bell Tolls for Berkeley Schools - 25 Years," 1962 Recorder of Deeds, Book 6540, pages 1829-34. on site inspection		47. Organization St. Louis County Parks		
		48. Date 49. Revision Date(s)		

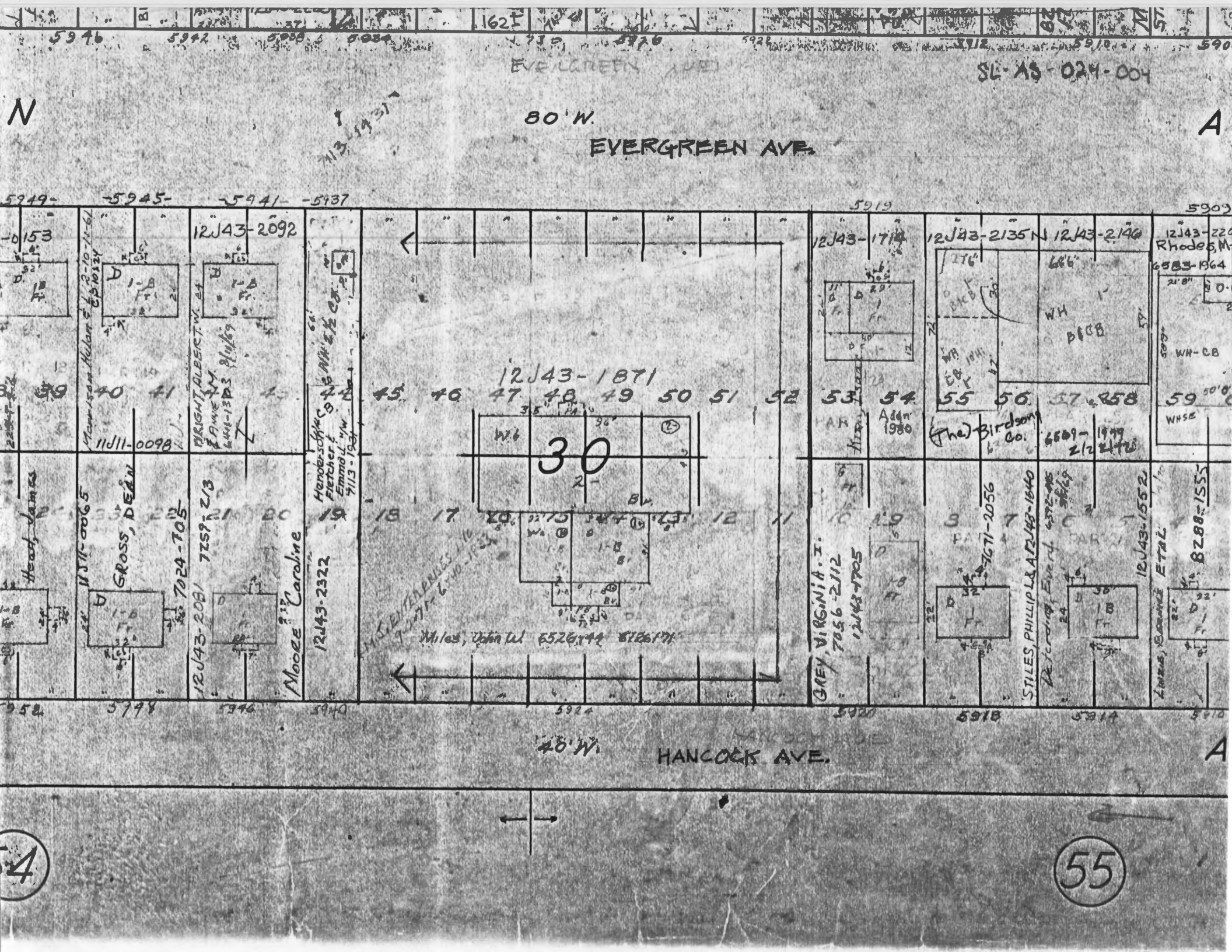
Kinloch Elementary School
5924 Hancock Avenue

42. continued

The windows are segmentally arched. A brick chimney is attached to the north side of the building. There are several additions to the rear of the building.

43. continued

went with it. It was sold after the Caroline School was built 1946-52 and acquired by the present owners in 1971.



5946 5945 5941 5937 5919 5909 5924 5918 5914 5910

12J43-2092 12J43-1871 12J43-1714 12J43-2135N 12J43-2140 12J43-220

12J43-2065 12J43-2081 12J43-2056 12J43-1552 12J43-1555

HARRISON HULST 512-10-11-61
NIGHT, ALBERT W. 24
GROSS, DEAN
MOORE, Caroline
HENDERSON, Fletcher
EMMONS, Wm
MILES, John W. 6526, 144 5126, 171
GREY, VIRGINIA I. 7056-2112 12J43-1705
STILES, PHILLIP L. & A. 12J43-1640
LAWRENCE, E. & L.

EVERGREEN AVE.
HANCOCK AVE.

30

55

4



HISTORIC INVENTORY

1 No 08G510258		4 Present Name(s) Black Jack School		1 No 20 St. Louis 4 Present Name(s) Black Jack School 5 Other Name(s) 4655 Parker Road, Black Jack City Hall
2 County St. Louis		5 Other Name(s)		
3 Location of Negatives 32419-29				
6 Specific Location Part of Section 19, Township 47 East, Range 7 North, 603 ft. W of Old Halls Ferry Road		16. Thematic Category		28. No. of Stories 1
7 City or Town If Rural, Township & Vicinity Black Jack		17. Date(s) or Period constructed 1928		29. Basement? Yes <input type="checkbox"/> No <input checked="" type="checkbox"/>
8 Site Plan with North Arrow Florissant		18. Style or Design Georgian Revival 51 82		30. Foundation Material concrete 65
		19. Architect or Engineer		31. Wall Construction brick WD
		20. Contractor or Builder		32. Roof Type & Material hip, comp. HP 63
		21. Original Use, if apparent school OSA		33. No. of Bays DR Front 7 Side blank
		22. Present Use city hall		34. Wall Treatment stretcher bond 30
		23 Ownership Public <input checked="" type="checkbox"/> Private <input type="checkbox"/>		35. Plan Shape rectangular
		24. Owner's Name & Address, if known City of Black Jack		36. Changes Addition: <input type="checkbox"/> Altered: <input type="checkbox"/> Moved: <input type="checkbox"/> (Explain in #42)
9 Coordinates UTM Lat Long		25. Open to Public? Yes <input checked="" type="checkbox"/> No <input type="checkbox"/>		37. Condition Interior good Exterior good
10 Site <input type="checkbox"/> Building <input checked="" type="checkbox"/> Structure <input type="checkbox"/> Object <input type="checkbox"/>		26. Local Contact Person or Organization City Clerk 355-0400		38. Preservation Underway? Yes <input type="checkbox"/> No <input checked="" type="checkbox"/>
11. On National Register? Yes <input type="checkbox"/> No <input checked="" type="checkbox"/>		27. Other Surveys in Which Included		39. Endangered? By What? Yes <input type="checkbox"/> No <input checked="" type="checkbox"/>
12. Is It Eligible? Yes <input type="checkbox"/> No <input type="checkbox"/>				40. Visible from Public Road? Yes <input checked="" type="checkbox"/> No <input type="checkbox"/>
13. Part of Estab. Hist. Dist.? Yes <input type="checkbox"/> No <input checked="" type="checkbox"/>				41. Distance from and Frontage on Road /249'
14. District Potent'l? Yes <input checked="" type="checkbox"/> No <input type="checkbox"/>				
15 Name of Established District				
42. Further Description of Important Features The entry bay stands forward several feet under a gable. The gable has cornice returns and a large stone inscription. The entry consists of double doors framed by stone pilasters, topped by a semicircular fanlight, and outlined by radiating stretchers and a large stone keystone. Small four-over-four windows on each side in the projected sides of the entry bay have radiating brick lintels. The windows of the side (continued)				Photo
43. History and Significance The date and architect are inscribed in the SW cornerstone. This was county rural district Number 8, as recorded in the name inscription over the front door. The architect, Marcel Boulicault, was born in St. Louis in 1896 and studied at Washington University. In private practice beginning in 1924, he specialized in fine residences, but after 1930 he did mostly commercial and institutional work, especially for PWA-funded projects. He died in 1961.				
44. Description of Environment and Outbuildings The building has very little front yard since Parker Road has been widened. A parking lot is west of the building.				
45. Sources of Information Missouri Historical Society, Bulletin, XVII (April 1961), pp. 313-314.		46. Prepared by E. Hamilton		
		47. Organization St. Louis County Parks		
		48. Date 3/89		49. Revision Date(s)

20

St. Louis

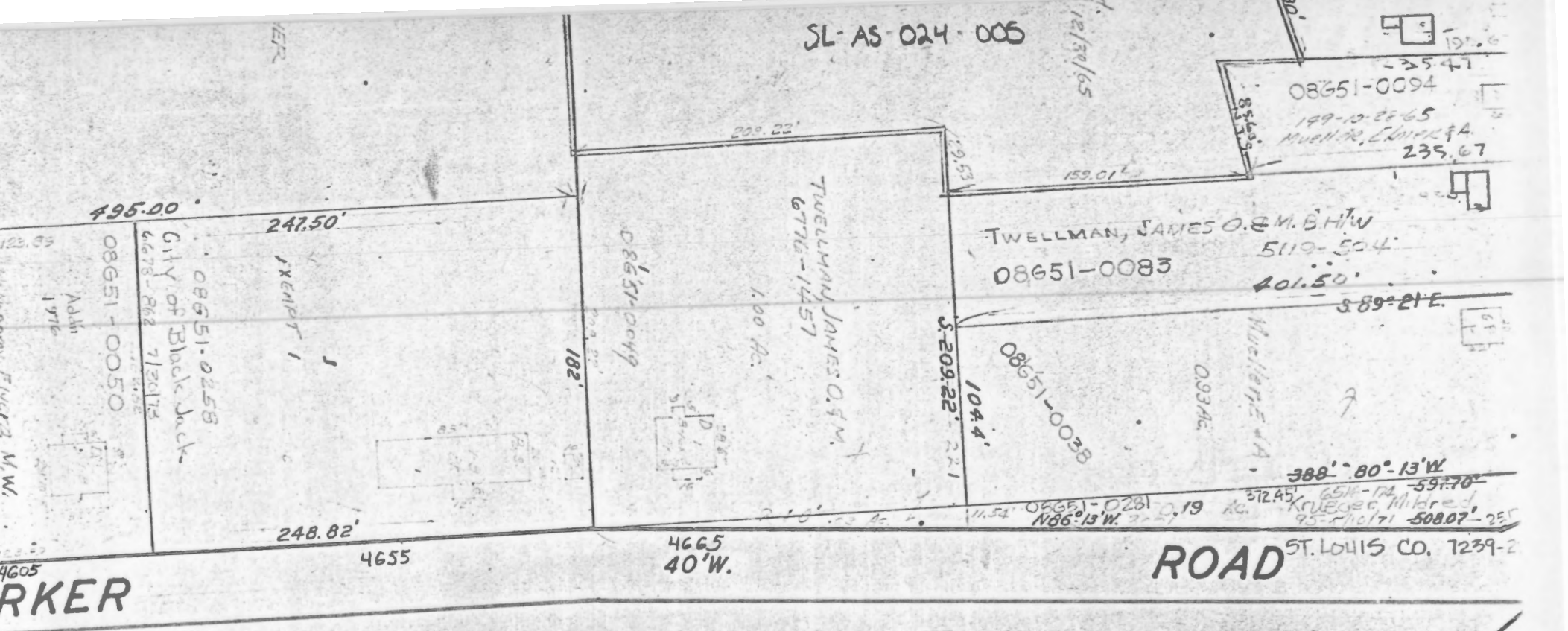
Black Jack School

4655 Parker Road, Black Jack City Hall

Black Jack School
4655 Parker Road (Black Jack City Hall)

42. continued

bays have eight panes above and four vertical panes below. Windows of the center side bays are paired, and all four windows of the three bays are connected by continuous header lugsills. Small triangular dormers on the end slopes of the roof are louvered. The blank ends of the building are ornamented with large rectangles outlined by distinctive bricks, with stone squares at the four corners.



SEC. 30

535

T. 47 N. R. 7 E.

↑

PT. SEC. 19 T. 47 N. R. 7 E.



HISTORIC INVENTORY

1 No 21K441507		4 Present Name(s) Brentwood High School		1 No
2 County St. Louis		5. Other Name(s)		
3 Location of Negatives 2 - 0, 1, 2		2221 High School Drive		
6 Specific Location 7.46 acres in Block 4, Parkridge SD and pt. of Lot 3, James Wilgus Estate		16. Thematic Category		2. County St. Louis 4 Present Name(s) Brentwood High School
7 City or Town If Rural, Township & Vicinity Brentwood		17 Date(s) or Period constructed 1927		
8 Site Plan with North Arrow Webster Grove		18. Style or Design neo-classical		
		19. Architect or Engineer		
		20. Contractor or Builder		
		21. Original Use, if apparent school		
		22 Present Use school		
		23. Ownership Public <input checked="" type="checkbox"/> Private <input type="checkbox"/>		
		24. Owner's Name & Address, if known Brentwood School Dist. Building Corporation 1775 Parkridge, Brentwood 63144		
		25. Open to Public? Yes <input checked="" type="checkbox"/> No <input type="checkbox"/>		
9 Coordinates UTM Lat Long		26. Local Contact Person or Organization		4 Present Name(s) Brentwood High School
10 Site <input type="checkbox"/> Building <input checked="" type="checkbox"/> Structure <input type="checkbox"/> Object <input type="checkbox"/>		27. Other Surveys in Which Included		
11. On National Register? Yes <input type="checkbox"/> No <input checked="" type="checkbox"/>		28. No. of Stories 2		
12. Is It Eligible? Yes <input type="checkbox"/> No <input type="checkbox"/>		29. Basement? Yes <input checked="" type="checkbox"/> No <input type="checkbox"/>		
13 Part of Estab Hist Dist.? Yes <input type="checkbox"/> No <input checked="" type="checkbox"/>		30. Foundation Material squared rubble		
14. District Potent'l? Yes <input type="checkbox"/> No <input type="checkbox"/>		31. Wall Construction brick		
15 Name of Established District		32. Roof Type & Material cross gable, comp.		
		33. No. of Bays Front 5 Side		
		34. Wall Treatment common bond		
		35. Plan Shape H-shape		
		36. Changes (Explain in #42) Addition <input type="checkbox"/> Altered <input type="checkbox"/> Moved <input type="checkbox"/>		4 Present Name(s) Brentwood High School
		37. Condition Interior Exterior good		
		38. Preservation Underway? Yes <input type="checkbox"/> No <input checked="" type="checkbox"/>		
		39. Endangered? By What? Yes <input type="checkbox"/> No <input checked="" type="checkbox"/>		
		40. Visible from Public Road? Yes <input checked="" type="checkbox"/> No <input type="checkbox"/>		
		41. Distance from and Frontage on Road /499'		
42. Further Description of Important Features The focus of the building is a full-height entry porch with gabled pediment supported by six Ionic columns. The pediment has dentils trimming the gable. At the corners of the wings are banded brick piers topped by the return of the entablature from the front of the building. The wings also have round bullseye windows high in the gable. Beneath the gable of the wings is a decorative brick area consisting of a rectangular area enclosed by brick pilasters with ashlar capitals and base. Diamond pattern brickwork fills (cont'd)				Photo
43 History and Significance The school was built only seven years after the district was established. It was one of three County schools to receive petitions for the admission of qualified blacks in 1951, three years before the Supreme Court decision.				
44 Description of Environment and Outbuildings The school stands at the top of a hill facing east to High School Drive. Playing fields extend south to White Avenue. Some newer additions have been built south of the main school.				
45 Sources of Information "Brentwood District: A Community's Pride in Education," Suburban Educator, April 1968. on site inspection				46. Prepared by M. Webb 47. Organization St. Louis County Parks 48. Date 7/91 49. Revision Date(s)

2221 High School Drive

Brentwood High School
2221 High School Drive

42. continued

the interior of the rectangle at the center of which is an ashlar plaque surrounded by ashlar pilasters and cornice.

A scrolled entablature with inscription is located above the double doors. Flanking the doors are small multipaned windows; round arched with ashlar key and cornerstones and sills. The windows on the building's facade consist of seven bays of 1-over-1. Four on each side of the entry are topped with round ashlar arches with key and corner stones. These are separated by sections of ribbon windows, five across. Most of the windows have been lowered. Sills are ashlar.

PARKRIDGE

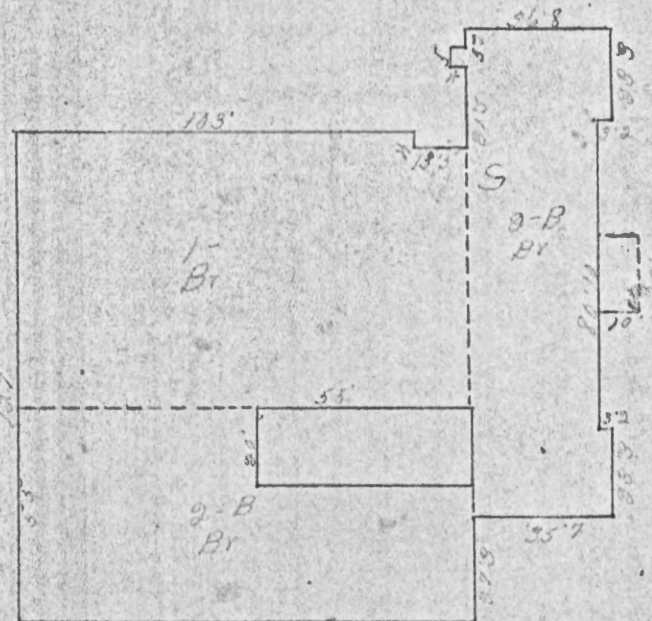
49

SUBD.

BLK

4

604.40'



Brentwood, Mo. School District BLDG. CORP.
PT. 7.46 ACRES
PT. 21K44-1507
8302-2232

50' W HIGH SCHOOL DRIVE



SL AS-024-007

Office of Historic Preservation, P.O. Box 176, Jefferson City, Missouri 65101

HISTORIC INVENTORY

1 No 20K330073	4 Present Name(s) L'Ouverture Elementary School		1 NO
2 County St. Louis	5. Other Name(s)		
3 Location of Negatives	8616-8702 Rose Avenue		

6 Specific Location Lots 7-10, Block 6, Howard Place 2nd Addition, incl. a parcel 50x153 in Lot 21, Public School lands in 21-45-6.	16. Thematic Category	28. No. of Stories 1	2. County St. Louis
7 City or Town If Rural, Township & Vicinity Brentwood	17 Date(s) or Period constructed 1925	29. Basement? Yes <input checked="" type="checkbox"/> No <input type="checkbox"/>	
8 Site Plan with North Arrow Webster Groves	18. Style or Design	30. Foundation Material concrete	
	19. Architect or Engineer	31. Wall Construction brick	
	20. Contractor or Builder	32. Roof Type & Material cross gable, comp.	
	21. Original Use, if apparent school	33. No. of Bays Front 3 Side irr. 3	
	22. Present Use factory	34. Wall Treatment painted gray	
	23. Ownership Public <input type="checkbox"/> Private <input checked="" type="checkbox"/>	35. Plan Shape irregular	
	24. Owner's Name & Address, if known Ruth Investments c/o Kaiser Electric, 904 Hanley Industrial Court, 63144	36. Changes (Explain in #42) Addition <input checked="" type="checkbox"/> Altered <input checked="" type="checkbox"/> Moved <input type="checkbox"/>	
	25. Open to Public? Yes <input checked="" type="checkbox"/> No <input type="checkbox"/>	37. Condition Interior _____ Exterior good	

9 Coordinates UTM Lat _____ Long _____	26. Local Contact Person or Organization Kaiser Electric, Inc.	38. Preservation Underway? Yes <input type="checkbox"/> No <input checked="" type="checkbox"/>	4. Present Name(s) L'Ouverture Elementary School
10 Site <input type="checkbox"/> Building <input checked="" type="checkbox"/> Structure <input type="checkbox"/> Object <input type="checkbox"/>	27. Other Surveys in Which Included	39. Endangered? By What? Yes <input type="checkbox"/> No <input checked="" type="checkbox"/>	
11. On National Register? Yes <input type="checkbox"/> No <input checked="" type="checkbox"/>	12. Is Eligible? Yes <input type="checkbox"/> No <input checked="" type="checkbox"/>	40. Visible from Public Road? Yes <input checked="" type="checkbox"/> No <input type="checkbox"/>	

13 Part of Estab. Hist. Dist.? Yes <input type="checkbox"/> No <input checked="" type="checkbox"/>	14. District Potent? Yes <input type="checkbox"/> No <input checked="" type="checkbox"/>	41. Distance from and Frontage on Road 193'	3. Official Name(s) 8616-8702 Rose Avenue
15 Name of Established District			
42. Further Description of Important Features Original part of building has gable end to street. Small 6-over-6 windows have false shutters; center window is in bricked in arched opening that was probably the original entry. Side windows are larger, 6-over-6 grouped in 3. Rear bay is cross-gable. Present entry is on west side of original building into large west addition. This is a brick structure with a gabled roof, further enlarged with a newer wing of corrugated concrete block. A shed-roofed addition on the west end has vertical metal siding.		Photo	

43 History and Significance The Brentwood School District was organized from part of the Rock Hill rural district in 1920, and this school was built in 1925 to teach the Negro students in the district. Students who completed the elementary program here then went to the Douglass School in Webster Groves for high school The school was named for Toussaint L'Ouverture, the slave who led Haiti' to freedom from France in the era of Napoleon. The school was closed soon after the Supreme Court ordered integration. Although it is one of very few black schools surviving in St. Louis, it is so altered as to be almost unrecognizable.	46. Prepared by E. Hamilton
44. The west side of the property was formerly bounded by railroad tracks, which have been removed. A fieldstone wall edges the west part of the street frontage.	47. Organization St. Louis County Parks
45 Sources of Information John Wright. <u>Black History Trail</u> (1990) p. 55. "Brentwood District," <u>Brentwood Anniversary 1919-1969</u> , p. 46. On site inspection.	48. Date 8/91

County Center:

Clayton, Richmond Heights, Frontenac

CLAYTON

1. ♦ Attucks Elementary School

Bonnhomme Avenue and Hanley Boulevard

Attucks Elementary School was opened in 1923 to serve the black students in the Clayton School District. It also served some of the black students in the Ladue School District. The school was named Attucks in honor of Crispus Attucks, a black sailor, who was the first American to give his life for the colonist's cause in the Boston Massacre in 1770.

On March 5, 1770, while on the Boston Dock Square, Attucks heard reports of an altercation between a barber's apprentice and a British sentry in which the latter had clubbed the youth with the butt of his musket. Inflamed with the revolutionary fervor of the times, Attucks urged the Dock Square crowd to get rid of the hated British soldiers. "Don't be afraid," shouted Attucks. "They dare not fire." While facing the soldiers, someone suddenly threw a stick that hit one of the soldiers. As he fell back, he raised his musket and fired, fatally hitting Attucks in the chest.



Attucks Elementary School

2. County Courthouse

Central Avenue and Forsythe Boulevard

This is the site where Harry Duncan was hung for killing James Brady, a police officer. While in jail, Duncan would give frequent concerts from his cell to the crowds that would gather around. At four o'clock in the afternoon before his death, he invited waiting newspaper reporters into his cell where he repeated his statement of innocence. He stated all he could hope for now was to meet death like a "true man." Before the reporters departed, Duncan sang a final concert for them. He sang "My Mother's Picture" and "Night to the Grave." A reporter recalled that Duncan's voice that night sounded firm and could be heard throughout the jail and beyond the courthouse itself.

At daybreak on the morning of Duncan's execution, 400 residents from the city and county gathered in the square surrounding the courthouse to watch the hanging. R. Lee Mudd, the county's prosecuting attorney, was most outspoken following Duncan's execution. "I say Duncan should never have been convicted of murder in the first degree. I say Duncan should never have been hanged..." It is reported that this was the last hanging in Clayton. Duncan's hanging led to the now-not-so-famous folk song, "Brady Duncan Lament."

RICHMOND HEIGHTS

3. ♦ L'Ouverture Elementary School

8616 Rose Ave.

L'Ouverture Elementary School was opened in 1925 to serve the black students in the Brentwood School District. Prior to that time, black students attended school in Webster Groves. The school was named L'Ouverture to honor Toussaint L'Ouverture (Francis Dominique Toussaint), a Haitian slave, who began an 11-year slave rebellion in Saint Dominique that resulted in the emancipation of slaves and the establishment of Haiti as a black-governed French protectorate. His skills as a military leader caused Napoleon to lose 40,000 of his best troops and convinced him that his plan to colonize the Americas using slave labor was not feasible. This prepared the way for Napoleon's sale of the Louisiana Territory to the United States.

now Kaiser Electric, Inc.
904 Hanley Industrial Court
altered + new wing





HISTORIC INVENTORY

SL-AS-024-008

1. No 14K210013		4. Present Name(s) Midland School		1 No
2. County St. Louis		5. Other Name(s)		
3. Location of Negatives 3, 13, 14, 15		8720 Forest Avenue		
6. Specific Location Lots 1-7, Block 36, Charlack		16. Thematic Category		2 County
		17. Date(s) or Period constructed 1925		
		18. Style or Design Georgian Revival		
		19. Architect or Engineer 3020		
7. City or Town If Rural, Township & Vicinity Charlack		20. Contractor or Builder		St. Louis
		21. Original Use, if apparent school		
		22. Present Use vacant		
		23. Ownership Public <input checked="" type="checkbox"/> Private <input type="checkbox"/>		
8. Site Plan with North Arrow		24. Owner's Name & Address, if known School District of Ritenour		4 Present Name(s)
		25. Open to Public? Yes <input type="checkbox"/> No <input checked="" type="checkbox"/>		
		26. Local Contact Person or Organization		
		27. Other Surveys in Which Included		
9. Coordinates UTM Lat Long		28. No. of Stories 2 - 1		Midland School
10. Site <input type="checkbox"/> Structure <input type="checkbox"/> Building <input checked="" type="checkbox"/> Object <input type="checkbox"/>		29. Basement? Yes <input type="checkbox"/> No <input checked="" type="checkbox"/>		
11. On National Register? Yes <input type="checkbox"/> No <input checked="" type="checkbox"/>		30. Foundation Material squared rubble		
12. Is It Eligible? Yes <input type="checkbox"/> No <input type="checkbox"/>		31. Wall Construction brick		
13. Part of Estab. Hist. Dist.? Yes <input type="checkbox"/> No <input checked="" type="checkbox"/>		32. Roof Type & Material cross gable, composite		4 Present Name(s)
14. District Potent'l? Yes <input type="checkbox"/> No <input type="checkbox"/>		33. No. of Bays Front 9 Side 9		
15. Name of Established District		34. Wall Treatment Flemish bond		
		35. Plan Shape U-shape		
		36. Changes (Explain in #42) Addition <input type="checkbox"/> Altered <input type="checkbox"/> Moved <input type="checkbox"/>		8720 Forest Avenue
		37. Condition Interior _____ Exterior good		
		38. Preservation Underway? Yes <input type="checkbox"/> No <input checked="" type="checkbox"/>		
		39. Endangered? By What? Yes <input checked="" type="checkbox"/> No <input type="checkbox"/> vacancy		
		40. Visible from Public Road? Yes <input checked="" type="checkbox"/> No <input type="checkbox"/>		8720 Forest Avenue
		41. Distance from and Frontage on Road /160'		
42. Further Description of Important Features This building is similar in style to the Marvin School. It is two stories. A front, one-story unit was probably a later addition. Centered above the entry is a gable with turnback cornices and brackets. The window below has a wooden lintel. All windows have been boarded up. The double door entry is framed by pilasters and entablature. The doors are multi-paned and have a large fanlight above. The wings have cornice turnbacks and round windows in the gable. The corners are quoined. There are nine side bays, the center sections windows are wider and shorter than the others. Brick lintels above basement windows.				
43. History and Significance The school was constructed one year after the original high school. Five years later it was so crowded that the sixth grade was transferred to Home Heights School. Recently closed, it remains vacant and boarded up.				
44. Description of Environment and Outbuildings				
45. Sources of Information Williamson, Patricia Lewis. "Ritenour...Our First 132 Years." 1978 Overland: Trails and Trials and Your Community Today, Parkin, Robert E. 1956. On site inspection.				
46. Prepared by M. Webb				
47. Organization St. Louis County Parks				
48. Date 7/91 49. Revision Date(s)				

SL-AS-024-008

BROWN RD.

MARSHALL

ALDEN

ARGYLE

BURTON

MCKIBBON

FOREST AVE

WALTON RD.



HISTORIC INVENTORY

1 No 16R320113		4 Present Name(s) "New" Lake School		1 No	
2 County St. Louis		5 Other Name(s) 14298 Olive Boulevard		2 County St. Louis	
3 Location of Negatives 34082-30		16 Thematic Category 100		28 No. of Stories 1	
6 Specific Location 1.5 acres in Survey 206 T46 R4, part of Lot 7, share 5 Missouri Stevens SD		17 Date(s) or Period constructed 1925		29 Basement? Yes <input checked="" type="checkbox"/> No <input type="checkbox"/> full	
7 City or Town If Rural, Township & Vicinity Chesterfield		18 Style or Design vernacular 82		30 Foundation Material concrete 65	
8 Site Plan with North Arrow Chesterfield		19 Architect or Engineer		31 Wall Construction brick UD	
		20 Contractor or Builder		32 Roof Type & Material flat FT PR 99	
		21 Original Use, if apparent public school 05A		33 No. of Bays Front 5 Side 2	
		22 Present Use vacant		34 Wall Treatment stretcher bond	
		23 Ownership Public <input type="checkbox"/> Private <input checked="" type="checkbox"/>		35 Plan Shape T-shape	
		24 Owner's Name & Address, if known Dr. Walter W. Epstein 7275 Greenway Avenue University City, MO 63130		36 Changes (Explain in #42) <i>prch R1</i> Addition: <input checked="" type="checkbox"/> Altered <input type="checkbox"/> Moved <input type="checkbox"/>	
9 Coordinates UTM Lat Long		25 Open to Public? Yes <input type="checkbox"/> No <input checked="" type="checkbox"/>		37 Condition Interior good Exterior good	
10 Site <input type="checkbox"/> Building <input checked="" type="checkbox"/> Structure <input type="checkbox"/> Object <input type="checkbox"/>		26 Local Contact Person or Organization		38 Preservation Underway? Yes <input type="checkbox"/> No <input checked="" type="checkbox"/>	
11 On National Register? Yes <input type="checkbox"/> No <input checked="" type="checkbox"/>		27 Other Surveys in Which Included		39 Endangered? By What? Yes <input type="checkbox"/> No <input checked="" type="checkbox"/>	
12 Is It Eligible? Yes <input type="checkbox"/> No <input type="checkbox"/>				40 Visible from Public Road? Yes <input checked="" type="checkbox"/> No <input type="checkbox"/>	
13 Part of Estab Hist Dist? Yes <input type="checkbox"/> No <input checked="" type="checkbox"/>				41 Distance from and Frontage on Road /150 ft.	
14 District Potent'l? Yes <input type="checkbox"/> No <input checked="" type="checkbox"/>					
15 Name of Established District					
12 Further Description of Important Features The front windows of the school are in four groups of three large double-hung nine-over-nine windows. The entry is a large semicircular arch with a rectangular panel above it. Deeply recessed in the entry are two doors. The brickwork includes diamond-shaped patterns above and below the windows and radiating bricks around the entry.		13 History and Significance This building was built to replace an earlier Lake School built in 1897 and moved to Coeur de Ville Drive, Creve Coeur, in 1967. While the earlier school had only one room, this one had two classrooms plus support rooms in the south wing. It has been used by a private preschool but is currently vacant.		5 Other Name(s) 14298 Olive Boulevard	
14 Description of Environment and Outbuildings The school is on a slight rise behind a screen of trees on the south side of Olive. This stretch of Olive is the old rural crossroads settlement of Lake, also called Hog Hollow.		15 Sources of Information Gloria Dalton, <u>Heritage of the Creve Coeur Area</u> (1976), p. 122.		46 Prepared by Esley Hamilton	
				47 Organization St. Louis County Parks	
				48 Date 8/89	
				49 Revision Date(s)	

Photo

BOULEVARD

OLIVE

822

217.8' 137.2'

16R32-0241

TARA ENTERPRISES INC
6952-2014

16R32-0205

16R32-0173

16R32-0162

BRANDT, BETTY M.
7173-1465
187.00'

BULAN LOIS H
6748-194

217.8'

208.75'

ERSTEIN, WALTER N
5473-65
8/21/70
1.50 AC
16R32-0113

349.72'

171.81'

60' W. 1/4

COUNTY COURT RECORD
AR-88-361
0312-1113
11/13/88

MISSOURI HISTORIC PRESERVATION PROGRAM

ARCHITECTURAL/HISTORIC INVENTORY SURVEY FORM

1. No. _____	4. Present Local Name(s) or Designation(s) _____
2. County <u>St. Louis</u>	
3. Location of <u>MHTD Design</u> Negatives _____	5. Other Name(s) <u>Ability School of St. Louis, New Lake School</u>

6. Specific Legal Location <u>Survey 206</u> Section _____ Township <u>46N</u> Range <u>4E</u> If City or Town, Street Address <u>14298 Olive Blvd.</u>	16. Thematic Category <u>education</u>	28. Number of Stories <u>1</u>
7. City or Town _____ If Rural, Vicinity <u>Chesterfield</u>	17. Date(s) or Period <u>1925</u>	29. Basement? _____ <u>yes</u>
8. Description of Location <u>south side of Olive Blvd., west of</u> <u>Rt. 141</u>	18. Style or Design _____	30. Foundation Material <u>concrete</u>
	19. Architect or Engineer _____ <u>unknown</u>	31. Wall Construction _____
	20. Contractor or Builder _____ <u>unknown</u>	32. Roof Type and Material <u>flat</u>
	21. Original Use, if apparent _____ <u>school</u>	33. Number of Bays Front <u>5</u> Side <u>4</u>
	22. Present Use _____ <u>day care</u>	34. Wall Treatment <u>brick</u>
9. Coordinates UTM _____	23. Ownership: Public _____ Private <u>X</u>	35. Plan Shape <u>rect.</u>
Lat. _____	24. Owner's Name and Address <u>Epstein Partnership</u>	36. Changes: Addition _____ Explain in _____ No. 42 _____ Moved _____
Long. _____	25. Open to Public _____ <u>no</u>	37. Condition: Interior _____ Exterior <u>good</u>
10. Site _____ Structure _____	26. Local Contact Person or Organization _____	38. Preservation Underway: _____ <u>no</u>
Building <u>X</u> Object _____	27. Other Surveys in Which Included <u>St. Louis County West Inventory</u> <u>of Historic Buildings. Phase III:</u> <u>Chesterfield, 1989; School Survey</u>	39. Endangered? _____ <u>yes</u> By What? <u>highway improvements</u>
11. On National Register? _____ <u>no</u>		40. Visible from Public Road _____ <u>yes</u>
12. Is It Eligible? _____		41. Distance from and Frontage on Road <u>50'</u>
13. Part of Estab. Hist. Dist? _____ <u>no</u>		
14. District Potential? _____		
15. Name of Established Dist. _____		

42. Further Description of Important Features The school has a center arched entrance with two recessed front doors and a stepped parapet over the entrance. The roof-line on the south facades is also stepped and capped with tile. Two pairs of window bays, each containing three double-hung windows, flank the entrance.

43. History and Significance According to Esley Hamilton in the St. Louis County West survey, this building replaced an earlier school that was built in 1897. The building has been well-maintained and is currently used as a daycare/preschool.

44. Description of Environment and Outbuildings
There are no outbuildings associated with the school.

45. Sources of Information Esley Hamilton, "St. Louis County West Inventory of Historic Buildings. Phase Three: Chesterfield", 1989; St. Louis County School Survey, 1991.
site visit, 3/31/95

46. Prepared by: Stacy Sone

47. Organization: MHTD, Design Division
Cultural Resources Unit

RETURN THIS FORM WHEN COMPLETED TO:

HISTORIC PRESERVATION PROGRAM
P.O. Box 176
Jefferson City, MO 65102
Phone (314) 751-4096

48. Date
May 23, 1995

49. Revision Date(s)


PHOTOS

SL-AS-024-009



View from North

Olive Boulevard School



View from Northeast

SL-AS-024-009



View from Northwest

Olive Boulevard School



View from West



SL-AS-024-010

Office of Historic Preservation, P.O. Box 176, Jefferson City, Missouri 65101

HISTORIC INVENTORY

<p>1 No 17W610049</p> <p>2 County St. Louis</p> <p>3 Location of Negatives 34104-20</p>	<p>4 Present Name(s) Old Bonhomme School</p> <p>5 Other Name(s) 18455 Olive Street Road</p>	1 No	
<p>6 Specific Location 1.09 acres in Survey 102, T45 R3</p> <p>7 City or Town If Rural, Township & Vicinity Chesterfield</p> <p>8 Site Plan with North Arrow</p>	<p>16 Thematic Category</p> <p>17 Date(s) or Period constructed c. 1900</p> <p>18 Style or Design vernacular 80</p> <p>19 Architect or Engineer</p> <p>20 Contractor or Builder</p> <p>21 Original Use, if apparent school 05A</p> <p>22 Present Use tavern</p> <p>23 Ownership Public <input type="checkbox"/> Private <input checked="" type="checkbox"/></p> <p>24 Owner's Name & Address, if known Raymond H. Hauhardt, Trustee; 1801 Woodmark Road St. Louis, MO 63131</p> <p>25 Open to Public? Yes <input checked="" type="checkbox"/> No <input type="checkbox"/></p> <p>26 Local Contact Person or Organization</p> <p>27 Other Surveys in Which Included</p>	<p>28 No. of Stories 1</p> <p>29 Basement? Yes <input checked="" type="checkbox"/> No <input type="checkbox"/></p> <p>30 Foundation Material stone 40</p> <p>31 Wall Construction frame WU</p> <p>32 Roof Type & Material gable, comp. GB 63</p> <p>33 No. of Bays CU Front 3 Side irr. 3</p> <p>34 Wall Treatment asbestos siding 64</p> <p>35 Plan Shape rectangular</p> <p>36 Changes (Explain in #42) Addition: <input type="checkbox"/> Altered <input checked="" type="checkbox"/> Moved <input type="checkbox"/></p> <p>37 Condition Interior Exterior fair</p> <p>38 Preservation Underway? Yes <input type="checkbox"/> No <input checked="" type="checkbox"/></p> <p>39 Endangered? By What? Yes <input type="checkbox"/> No <input checked="" type="checkbox"/></p> <p>40 Visible from Public Road? Yes <input checked="" type="checkbox"/> No <input type="checkbox"/></p> <p>41 Distance from and Frontage on Road /400</p>	2 County St. Louis
<p>9 Coordinates UTM Lat Long</p> <p>10 Site: <input type="checkbox"/> Building <input checked="" type="checkbox"/> Structure: <input type="checkbox"/> Object <input type="checkbox"/></p> <p>11 On National Register? Yes <input type="checkbox"/> No <input checked="" type="checkbox"/></p> <p>12 Is It Eligible? Yes <input type="checkbox"/> No <input type="checkbox"/></p> <p>13 Part of Estab Hist Dist? Yes <input type="checkbox"/> No <input checked="" type="checkbox"/></p> <p>14 District Potent'l? Yes <input type="checkbox"/> No <input checked="" type="checkbox"/></p> <p>15 Name of Established District</p>	<p>42 Further Description of Important Features The basement windows have been replaced with glass block. The front vestibule has no windows but a hip roof with a small gable in front. Windows are one-over-one. The side elevation has a bank of seven windows. At the front of the roof ridge is a cupola with louvered sides and a bell-cast pyramidal roof.</p>		4 Present Name(s) Old Bonhomme School
<p>43 History and Significance This was the building for Common School District 1, Township 45, Range 3. These districts were formed as the result of state legislation in the 1850's, but no record has been found of a school on this site before 1890. Prior to that the land was part of the extensive holdings of Samuel Albrecht, who died in 1888. The school is shown in the 1909 county atlas. In 1910 many of St. Louis County's rural school districts were</p> <p>44 Description of Environment and Outbuildings The grounds are now mostly graveled for parking. At the rear of the property is an easement to Chesterfield Airport Road.</p>		5 Other Name(s) 18455 Olive Street Road	
<p>45 Sources of Information Edmund Louis Detering, Development of School Districts in St. Louis County (PhD dissertation, Washington University, 1955) St. Louis County Probate Court, 653</p>		<p>46 Prepared by Esley Hamilton</p> <p>47 Organization St. Louis County Parks</p> <p>48 Date 8/89</p> <p>49 Revision Date(s)</p>	

Old Bonhomme School
18455 Olive Street Road

43. continued

reorganized, and this one became District No. 25, Bonhomme. The Bonhomme District became part of the R-6 consolidated district as the result of a special election in 1949. R-6 was formerly called Eureka, but it is currently called Rockwood.

789

Pt 91.68 AC

HANHARDT, RAYMOND H. (TRS)
7209-294

8.48 Ac

PT. 17W54-0045

ROAD

HANHARDT, RAYMOND H. TR
7194-84

17W61-0049

N.

Scale 1" = 100'

938.79

122.72

298.59

165.96
S. 13° E.

171.29
S. 14.14°

9.77° N.
323.40

S. 34° 15' E.



342.87

N. 85° E.
75.90

119.62
S. 40° 35' E.

THOMAS CORP.
Pg. 7

SL-AS-024-010

SL-AS-024-010



CHESTERFIELD AIRPORT ROAD

18455

18450

OLIVE



HISTORIC INVENTORY

1. No 18T140078		4. Present Name(s) Chesterfield School		1. No
2. County St. Louis		5. Other Name(s)		
3. Location of Negatives 233-8		16758 Wild Horse Creek Road		
6. Specific Location Survey 125, Township 45, Range 4, NE corner of William Reuther Tract		16. Thematic Category		2. County St. Louis
7. City or Town If Rural, Township & Vicinity Chesterfield		17. Date(s) or Period constructed c. 1924		
8. Site Plan with North Arrow <i>Chesterfield</i>		18. Style or Design 89		
9. Coordinates UTM Lat Long		19. Architect or Engineer		3. Present Name(s) Chesterfield School
10. Site: I Building <input checked="" type="checkbox"/> Structure: I Object: I		20. Contractor or Builder		
11. On National Register? Yes <input type="checkbox"/> No <input checked="" type="checkbox"/>		21. Original Use, if apparent school		
12. Is It Eligible? Yes <input type="checkbox"/> No <input type="checkbox"/>		22. Present Use residence		4. Present Name(s) Chesterfield School
13. Part of Estab Hist Dist.? Yes <input type="checkbox"/> No <input checked="" type="checkbox"/>		23. Ownership Public <input type="checkbox"/> Private <input checked="" type="checkbox"/>		
14. District Potent'l? Yes <input type="checkbox"/> No <input type="checkbox"/>		24. Owner's Name & Address, if known Frank & Marie Bube		
15. Name of Established District		25. Open to Public? Yes <input type="checkbox"/> No <input checked="" type="checkbox"/>		5. Other Name(s) 16758 Wild Horse Creek Road
26. Local Contact Person or Organization		27. Other Surveys in Which Included		
28. No. of Stories 1		29. Basement? Yes <input type="checkbox"/> No <input checked="" type="checkbox"/>		
30. Foundation Material concrete block		31. Wall Construction brick		6. Other Name(s)
32. Roof Type & Material flat, built-up		33. No. of Bays Front 4 Side		
34. Wall Treatment stretcher bond		35. Plan Shape rectangle		
36. Changes (Explain in #42) Addition <input checked="" type="checkbox"/> Altered <input checked="" type="checkbox"/> Moved <input type="checkbox"/>		37. Condition Interior Exterior good		7. Other Name(s)
38. Preservation Underway? Yes <input type="checkbox"/> No <input checked="" type="checkbox"/>		39. Endangered? By What? Yes <input type="checkbox"/> No <input checked="" type="checkbox"/>		
40. Visible from Public Road? Yes <input checked="" type="checkbox"/> No <input type="checkbox"/>		41. Distance from and Frontage on Road /170'		
42. Further Description of Important Features The original two-room school has been considerably altered to convert it into a residence. The red brick has been painted white. A garage has been added to the west side of the building. A shingled awning covers the windows. Front and back entries have been enclosed by wood and glass anterooms. A large block chimney and bay window have been added to the west of the front entry. A brick soldier course still circles the building above the awning, but the original concrete inscription panel (continued)				8. Other Name(s)
43. History and Significance The Chesterfield District Merged in 1949 with the newly consolidated Eureka-Ellisville district known as Rockwood R-6. The building was sold in 1952 to Alfred and Sarah Bohlinger, who converted it into a private residence. The earlier school on this lot burned and was replaced by the present structure. It is similar in design to the Lake School on Olive, which was built about the same time. The Chesterfield District (continued)				
44. Description of Environment and Outbuildings The grounds slope gently to the south. To the rear of the school is a modern garage. The property to the rear of the school is of generous size but the property to the front of the building is narrow due to the widening of the road. The area immediately surrounding the property is being subdivided.				
45. Sources of Information Stanton, Robert J. Letter dated June 30, 1991. Evans, E. S. "Ex-Members of School Board Recall Founding of District St. Louis Post-Dispatch, Thursday, April 21, 1988. continued				9. Other Name(s)
46. Prepared by M. Webb/E. Hamilton				
47. Organization St. Louis County Parks				
48. Date 7/91 49. Revision Date(s)				10. Other Name(s)

Chesterfield School
16758 Wild Horse Creek Road

42. continued

has been removed and has been used as paving stones near the rear garage. Surviving original features include the front door, with its fanlight (restored by the present owners) and two built-in storage cabinets, or secretaries, inside.

43. continued

was originally the name of District 3, Township 45, Range 4. In 1910. the district was numbered #26.

The building was originally two rooms. Windows were paired with two sets to either side of the double doors.

45. continued

Stanton, Robert. "History of Rockwood School District," March 1988.

Masters, James. Rockwood School District, August 4, 1972.

Bruner, Amy. Rockwood: Rural to Urban, Fall 1987.

SUR. (824) 2760

N. 1° 3' E. 663.74'

WILD HORSE CREEK

HORSE CREEK

7915-485
18T42-0040
18T42-0039
18T42-0038
18T42-0037
18T42-0036
18T42-0035
18T42-0034
18T42-0033
18T42-0032
18T42-0031
18T42-0030
18T42-0029
18T42-0028
18T42-0027
18T42-0026
18T42-0025
18T42-0024
18T42-0023
18T42-0022
18T42-0021
18T42-0020
18T42-0019
18T42-0018
18T42-0017
18T42-0016
18T42-0015
18T42-0014
18T42-0013
18T42-0012
18T42-0011
18T42-0010
18T42-0009
18T42-0008
18T42-0007
18T42-0006
18T42-0005
18T42-0004
18T42-0003
18T42-0002
18T42-0001

347 ACRES
MACHAMER, RICHARD W.
L.M. 8080-639
(PRIVATE)

WOODCLIFFE DEVELOPMENT CON
14.94 ACS.
8841-1126

18T23-0070

ROAD

18T42-0073

WILSON
N. 32° 01' W

N. 39° 50' W

8165-1194
18T14-0001
18T14-0002
18T14-0003
18T14-0004
18T14-0005
18T14-0006
18T14-0007
18T14-0008
18T14-0009
18T14-0010
18T14-0011
18T14-0012
18T14-0013
18T14-0014
18T14-0015
18T14-0016
18T14-0017
18T14-0018
18T14-0019
18T14-0020
18T14-0021
18T14-0022
18T14-0023
18T14-0024
18T14-0025
18T14-0026
18T14-0027
18T14-0028
18T14-0029
18T14-0030
18T14-0031
18T14-0032
18T14-0033
18T14-0034
18T14-0035
18T14-0036
18T14-0037
18T14-0038
18T14-0039
18T14-0040

11.63 ACS

ROAD

100 AC

100 AC

100 AC

100 AC

100 AC

100 AC

100 AC

100 AC

100 AC

100 AC

100 AC

100 AC

100 AC

100 AC

100 AC

100 AC

100 AC



HISTORIC INVENTORY

1 No 18T130035		4. Present Name(s) Old African School		1 No
2 County St. Louis		5. Other Name(s)		
3 Location of Negatives 34103-1		16906 Wild Horse Creek Road		
6 Specific Location 22.02 acres in Survey 125, T45, R4		16. Thematic Category		2 County St. Louis
7 City or Town If Rural, Township & Vicinity Chesterfield		17. Date(s) or Period		
8 Site Plan with North Arrow		18. Style or Design vernacular-modern		
		19. Architect or Engineer		
		20. Contractor or Builder		
		21. Original Use, if apparent residence-school		
		22. Present Use residence		
		23. Ownership Public <input type="checkbox"/> Private <input checked="" type="checkbox"/>		
		24. Owner's Name & Address, if known Edna Williams Jackson 5819 Maffitt Avenue St. Louis MO 63112		
		25. Open to Public? Yes <input type="checkbox"/> No <input checked="" type="checkbox"/>		
9 Coordinates UTM Lat Long		26. Local Contact Person or Organization		4 Present Name(s) Old African School
0 Site <input type="checkbox"/> Building <input checked="" type="checkbox"/> Structure <input type="checkbox"/> Object <input type="checkbox"/>		27. Other Surveys in Which Included		
11. On National Register? Yes <input type="checkbox"/> No <input checked="" type="checkbox"/>		28. No. of Stories 1		
12. Is It Eligible? Yes <input type="checkbox"/> No <input type="checkbox"/>		29. Basement? Yes <input type="checkbox"/> No <input checked="" type="checkbox"/>		
13. Part of Estab. Hist. Dist.? Yes <input type="checkbox"/> No <input checked="" type="checkbox"/>		30. Foundation Material concrete		
14. District Potent'l? Yes <input type="checkbox"/> No <input checked="" type="checkbox"/>		31. Wall Construction frame		
15. Name of Established District		32. Roof Type & Material gable, comp.		
		33. No. of Bays Front irr. Side irr.		
		34. Wall Treatment asbestos shingle, brick		
		35. Plan Shape irregular		
		36. Changes (Explain in #42) Addition <input checked="" type="checkbox"/> Altered <input checked="" type="checkbox"/> Moved <input type="checkbox"/>		5 Other Name(s) 16906 Wild Horse Creek Road
		37. Condition Interior Exterior good		
		38. Preservation Underway? Yes <input type="checkbox"/> No <input checked="" type="checkbox"/>		
		39. Endangered? By What? Yes <input type="checkbox"/> No <input checked="" type="checkbox"/>		
		40. Visible from Public Road? Yes <input checked="" type="checkbox"/> No <input type="checkbox"/>		
		41. Distance from and Frontage on Road		
		Photo		
42. Further Description of Important Features Most of the house has a brick veneer base between top of foundation and bottom of windows. The main house is an uneven T-shape, extended by a breezeway which has composition stone instead of brick and a small louvered cupola with weathervane. The gable ends of the garage and front wing are dark-red stained clapboard. The entry has a shed roof porch with one turned column. A composition stone planter is across part of the front. At the east end is a wood pergola.				
43. History and Significance The significance of this house is in its garage wing, which was formerly the African School Number 4, which appears on the 1909 county atlas. Little is known of this school, which does not appear in earlier atlases.				
44. Description of Environment and Outbuildings The large lot has Caulk Creek bounding it to the south and extends east to Wilson Road.				
45. Sources of Information Jesse Francis		46. Prepared by Esley Hamilton		
		47. Organization St. Louis County Parks		
		48. Date 9/89 49. Revision Date(s)		


SL-AS-024-012

PRIVATE ROAD

169006

WILD HORSE CREEK ROAD

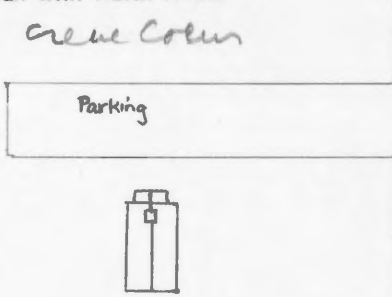
WILSON ROAD





HISTORIC INVENTORY

SL-AS-024-013

1 No		4. Present Name(s) <i>OLD</i>	
2 County St. Louis		5. Other Name(s)	
3 Location of Negatives St. Louis Co. Park			
6 Specific Location Lake School Park, Coeur de Ville Drive, Township 45 North, Range 5 East Section 3		16. Thematic Category	
7 City or Town II Rural, Township & Vicinity Creve Coeur		17 Date(s) or Period constructed 1897	
8 Site Plan with North Arrow 		18. Style or Design Vernacular	
		19. Architect or Engineer	
		20. Contractor or Builder	
		21. Original Use, if apparent school	
		22 Present Use museum	
		23 Ownership Public <input type="checkbox"/> Private <input checked="" type="checkbox"/>	
		24. Owner's Name & Address, if known Creve Coeur-Chesterfield Historical Society; 11631 Olive St. Louis MO 63141	
9 Coordinates UTM Lat Long		25. Open to Public? Yes <input checked="" type="checkbox"/> No <input type="checkbox"/>	
10 Site <input type="checkbox"/> Building <input checked="" type="checkbox"/> Structure <input type="checkbox"/> Object <input type="checkbox"/>		26. Local Contact Person or Organization	
11. On National Register? Yes <input type="checkbox"/> No <input checked="" type="checkbox"/>		27. Other Surveys in Which Included 100 Historic Bldgs. (1970), p. 23	
12. Is It Eligible? Yes <input checked="" type="checkbox"/> No <input type="checkbox"/>			
13 Part of Estab Hist Dist.? Yes <input type="checkbox"/> No <input checked="" type="checkbox"/>		28. No. of Stories 1	
14. District Potent'l? Yes <input type="checkbox"/> No <input checked="" type="checkbox"/>		29. Basement? Yes <input checked="" type="checkbox"/> No <input type="checkbox"/> partial	
15 Name of Established District		30. Foundation Material concrete piers & block	
		31. Wall Construction frame	
		32. Roof Type & Material gable/composition	
		33. No. of Bays Front 1 Side 3	
		34. Wall Treatment clapboard	
		35. Plan Shape	
		36. Changes (Explain in #42) 1968 Addition: <input type="checkbox"/> Altered: <input type="checkbox"/> Moved: <input checked="" type="checkbox"/>	
		37. Condition Interior excellent Exterior excellent	
		38. Preservation Underway? Yes <input type="checkbox"/> No <input checked="" type="checkbox"/>	
		39. Endangered? By What? Yes <input type="checkbox"/> No <input checked="" type="checkbox"/>	
		40. Visible from Public Road? Yes <input checked="" type="checkbox"/> No <input type="checkbox"/>	
		41. Distance from and Frontage on Road	
42. Further Description of Important Features Two turned columns with scroll-out brackets support the gabled and pedimented roof over the porch at the front entrance. The porch ceiling and the soffits of the main roof are made of beaded boards. The front entrance has a double door and a transom of five rectangular lights. At the rear, a second doorway leading into the school-room is reached by a wood stair that is a part of the construction		Photo	
43 History and Significance A rare, surviving example of the one-room school houses which were sufficient to meet the needs of many parts of St. Louis County until well into the twentieth century, the Lake School House was moved to its present location in 1967. It is now used by the Creve Coeur-Chesterfield Historical Society as a museum devoted to local educational history.			
44 Description of Environment and Outbuildings The building is now located in the City of Creve Coeur's Lake School Park on land that slopes sharply to the south. There is a paved parking lot at the front of it from which steps made from railroad ties descend to the entrance. The north side of the parking area has a retaining wall, also of railroad ties.			
45 Sources of Information Dalton, Gloria, ed., <u>Heritage of the Creve Coeur Area</u> , (Creve Coeur, Mo., 1976), pp. 121-123 and 170 Parkway School District, <u>Environmental Ecological Education Project</u> (mimeo, 1972), p. 32		46. Prepared by John Lindenbusch	
		47. Organization St. Louis Co. Parks	
		48. Date 6/81 49. Revision Date(s)	

St. Louis

Lake School House

Other Name(s)

Lake School House

42. continued

done after the structure was moved to its present site.

A louvered ventilator with a semicircular head is in the gable at the facade. There is a square cupola, louvered on all four sides and topped by a pyramidal roof, at the front of the building.

The double-hung windows have two-over-two lights.

Reinforced concrete piers were used to compensate for the steep slope of the site to which the school house was moved in 1967. The spaces between those piers have been filled with concrete block, creating a basement to which there is access through a door at the rear. Metal ventilators, one at each side, are the only other openings in the exposed basement walls.

43. continued

The structure was originally erected on the south side of Olive, just west of the intersection with Hog Hollow Road, in 1897. It had as many as sixty-two students in a single year and was called "School No. 1" in 1909. Under the system adopted in February, 1910, it became rural school 24. The name Lake School was also in use then. The growth in the population of the western part of the county made the building obsolete before 1925 when it became a warehouse.

THE LAKE SCHOOL

In 1897, Nannie Stevens donated a piece of ground on Olive Street Road, just west of Hog Hollow Road, for the purpose of building the Lake School. A second Lake School, a two room brick structure also located on Olive Street Road, was erected in 1925. It is now used as a private nursery school.

The original school building was sold to a local businessman, who moved it behind his store and used it for a warehouse. In 1967, it was donated to the City of Creve Coeur and moved again, this time three miles east to Lake School Park, off Creve de Ville Drive. With an old photograph as a guide, the building has been accurately restored to its original appearance, and is now a museum of local school history, open by appointment.



HISTORIC INVENTORY

<p>1 No 23T430551</p> <p>2 County St. Louis</p> <p>3 Location of Negatives 233-16</p>	<p>4 Present Name(s) Old Ellisville School</p> <p>5. Other Name(s)</p>	1 NO	
<p>6 Specific Location North parts Lots 47-49, West End Subdivision <i>45N 4E</i></p> <p>7 City or Town If Rural, Township & Vicinity Ellisville</p> <p>8 Site Plan with North Arrow <i>Manchester</i></p>	<p>16. Thematic Category</p> <p>17 Date(s) or Period constructed 1932</p> <p>18. Style or Design Bungalow <i>80</i></p> <p>19. Architect or Engineer <i>OB</i></p> <p>20. Contractor or Builder Ernst Karl</p> <p>21. Original Use, if apparent school</p> <p>22 Present Use commercial</p> <p>23 Ownership Public <input type="checkbox"/> Private <input checked="" type="checkbox"/></p> <p>24. Owner's Name & Address, if known Alfred B. Carver 321 Hutchinson Ellisville MO 63011</p> <p>25. Open to Public? Yes <input checked="" type="checkbox"/> No <input type="checkbox"/></p> <p>26. Local Contact Person or Organization</p> <p>27. Other Surveys in Which Included</p>	<p>28. No. of Stories 1</p> <p>29. Basement? Yes <input checked="" type="checkbox"/> No <input type="checkbox"/></p> <p>30. Foundation Material concrete block</p> <p>31. Wall Construction frame</p> <p>32. Roof Type & Material gable, comp.</p> <p>33. No. of Bays Front 2 Side 3</p> <p>34. Wall Treatment asphalt siding</p> <p>35. Plan Shape rectangle</p> <p>36. Changes (Explain in #42) Addition <input type="checkbox"/> Altered <input checked="" type="checkbox"/> Moved <input type="checkbox"/></p> <p>37. Condition Interior _____ Exterior good</p> <p>38. Preservation Underway? Yes <input type="checkbox"/> No <input checked="" type="checkbox"/></p> <p>39. Endangered? By What? Yes <input type="checkbox"/> No <input checked="" type="checkbox"/></p> <p>40. Visible from Public Road? Yes <input checked="" type="checkbox"/> No <input type="checkbox"/></p> <p>41. Distance from and Frontage on Road /60'</p>	2. County St. Louis
<p>9 Coordinates UTM Lat _____ Long _____</p> <p>10 Site <input type="checkbox"/> Structure <input type="checkbox"/> Building <input checked="" type="checkbox"/> Object <input type="checkbox"/></p> <p>11. On National Register? Yes <input type="checkbox"/> No <input checked="" type="checkbox"/></p> <p>12. Is It Eligible? Yes <input type="checkbox"/> No <input type="checkbox"/></p> <p>13 Part of Estab Hist Dist.? Yes <input type="checkbox"/> No <input checked="" type="checkbox"/></p> <p>14. District Potent'l? Yes <input type="checkbox"/> No <input type="checkbox"/></p> <p>15 Name of Established District</p>	<p>42. Further Description of Important Features The building is a simple rectangular gabled structure. The main entry is on the east side of the building and located off-center beneath the gable. A pair of double-hung, 4-over-1 windows are located to the right of the entry. The entry is covered by a gabled porch. On the north side of the building there are also a set of paired double-hung 4-over-1 windows. Two single windows are locate to the rear of the pairs. The south side of the structure consists of two 4-over-1 windows and a rear entry door (continued)</p> <p>43 History and Significance The school as built in 1932 for the newly incorporated Village of Ellisville. Helen Daily Murray was the first teacher. Her starting salary was \$60 a month. Indoor facilities and water were not available. Water was drawn from a cistern, and outhouses were located to the rear of the property. The front entry was originally covered by an enclosed anteroom. The rear entry was covered by a shed-roofed porch with wooden stairs (continued)</p> <p>44 Description of Environment and Outbuildings The grounds are level. A gravel parking lot is located to the south of the building. It is located one lot from Manchester Road and across from the Ellisville City Hall. A large tree shades the front of the building.</p> <p>45 Sources of Information Evans, E.S. "Ex-Members of School Board Recall Founding of District St. Louis Post-Dispatch, Thursday, April 21, 1988. Pratt, Kaemmerer, Murphy, Reinke. City of Ellisville: Incorporated 1932., 1976. on site inspection</p>	<p>4. Present Name(s) Old Ellisville School</p> <p>5. Other Name(s)</p> <p>6. Other Name(s)</p>	3. Other Name(s) 14 Weis Road

Photo

Old Ellisville School
14 Weis Road

42. continued

that has been enclosed by a small gabled, two-by-one bay anteroom. The exterior walls are covered in asphalt siding formed to resemble red brick.

43. continued

and rails. The school was replaced in 1938 by the brick school at Froesel and Henry.



HISTORIC INVENTORY

1 No 29W110067		4 Present Name(s) Allenton School		1 No	
2 County St. Louis		5. Other Name(s)		2. County St. Louis	
3 Location of Negatives 229-25A		13867 Wengler Road		4 Present Name(s) Allenton School	
6 Specific Location Lot 26, NW corner Turner Avenue & 6th, 300'x315'		16. Thematic Category		28. No. of Stories 1	
7 City or Town II Rural, Township & Vicinity Eureka		17 Date(s) or Period constructed 1916		29. Basement? Yes <input checked="" type="checkbox"/> No <input type="checkbox"/>	
8 Site Plan with North Arrow Eureka		18. Style or Design Prairie/Craftsman		30. Foundation Material concrete	
		19. Architect or Engineer		31. Wall Construction brick	
		20. Contractor or Builder Wolfe Construction		32. Roof Type & Material hip, comp	
		21. Original Use, if apparent school		33. No. of Bays Front 5 Side 4	
		22. Present Use vacant		34. Wall Treatment American common bond	
		23. Ownership Public <input type="checkbox"/> Private <input checked="" type="checkbox"/>		35. Plan Shape rectangle	
		24. Owner's Name & Address, 938-4550 if known Thomas & Peggy Milner 518 Cerny Eureka, MO 63025		36. Changes (Explain in #42) Addition <input type="checkbox"/> Altered <input type="checkbox"/> Moved <input type="checkbox"/>	
9 Coordinates UTM Lat Long		25. Open to Public? Yes <input type="checkbox"/> No <input checked="" type="checkbox"/>		37. Condition Interior fair Exterior fair	
10 Site <input checked="" type="checkbox"/> Building <input checked="" type="checkbox"/> Structure <input type="checkbox"/> Object <input type="checkbox"/>		26. Local Contact Person or Organization		38. Preservation Underway? Yes <input type="checkbox"/> No <input checked="" type="checkbox"/>	
11. On National Register? Yes <input type="checkbox"/> No <input checked="" type="checkbox"/>		27. Other Surveys in Which Included		39. Endangered? By What? Yes <input checked="" type="checkbox"/> No <input type="checkbox"/>	
12. Is It Eligible? Yes <input type="checkbox"/> No <input type="checkbox"/>				neglect	
13. Part of Estab Hist Dist.? Yes <input type="checkbox"/> No <input checked="" type="checkbox"/>				40. Visible from Public Road? Yes <input checked="" type="checkbox"/> No <input type="checkbox"/>	
14. District Potent'l? Yes <input type="checkbox"/> No <input checked="" type="checkbox"/>				41. Distance from and Frontage on Road /300'	
15 Name of Established District					
42. Further Description of Important Features		The school is rectangular in plan with a projecting entry bay 6' 6" deep and 41' 10" in width. The double door entry has top and side lights with a terra cotta cornice. Allenton School is printed in relief along the entablature. The bay has a hipped roof which the cornice of which cuts into a gabled parapet over the entry. The parapet is capped in terra cotta beneath which are paired vents. A large window is located above the entry cornice. There are 2 windows on either side of the entry very near the roof cornice (continued)		Photo	
43 History and Significance		Unusually attractive rural school replaced earlier rural school. The Allenton District, which was numbered 59 in 1910, joined the new Rockwood District in 1949. The school was closed in 1961 and was used as a maintenance shop. The current owners have recently put the property up for sale. The owners possess the original plans used by Wolfe Construction in the building of the school.		13867 Wengler Road	
44 Description of Environment and Outbuildings		The school sits atop a leveled parcel of land 10 to 15 feet above the road surface. Stairs and rails of formed concrete lead from the road up to the schools center entry bay. At the north of the grounds is an 8 foot chain-link fence fronting a gravel road.			
45 Sources of Information on site inspection interview with owner, Thomas Milner St. Louis Recorder of Deeds, Book 8446, page 281. continued		46. Prepared by Mary Webb			
		47. Organization St. Louis County Parks			
		48. Date 5/91		49. Revision Date(s)	

Allenton School
13867 Wengler Road

42. continued

and two windows at the basement level. The entry bay provides space for cloak rooms on the first floor and storage at the basement level. All windows in the front of the building have been boarded up. At the side and rear of the building are paired, 9-over-9, double hung windows. To the center front of the main hip is a hexagonal, metal cupola capped by a conically hexagonal roof with finial. Other details include a series of small block windows framed by brick to either side of the entry bay, black mortar used in masonry, and another string course above the first floor windows. There are doors on either side of the building leading outside from classrooms and a door to the rear leading outside from the basement. The main floor has three classrooms and office space, The basement has an auditorium with a small platform stage area, restrooms and a small kitchen. The bricks used in the wall construction are triple thickness.

45. continued

Unknown. "Chronological Development of the Rockwood School District," June 22, 1982.

Bruner, Amy. Rockwood: Rural to Urban, Fall 1987.

Masters, James. "History and Geography Background of Rockwood School District 1949-1972," Rockwood School District, August 4, 1972.

Stanton, Robert J. "History of Rockwood School District." March, 1988.

SL-AS-024-015

WENGLER RD.





HISTORIC INVENTORY

1 No 20M440060		4 Present Name(s) Old Wright School		1 No
2 County St. Louis		5. Other Name(s)		
3 Location of Negatives 231-15A, 16		10301 Clayton Road		
6 Specific Location NW corner of Clayton & Lindgergh in Survey 2675, SW fr ¼ Section 13, Township 45 Range 5		16. Thematic Category		2 County St. Louis
7 City or Town II Rural, Township & Vicinity Frontenac		17 Date(s) or Period land bought 1870		
8 Site Plan with North Arrow <i>Creve Coeur</i>		18. Style or Design		
9 Coordinates UTM Lat Long		19. Architect or Engineer		4 Present Name(s) Old Wright School
10 Site I I Structure I I Building <input checked="" type="checkbox"/> Object I I		20. Contractor or Builder <i>cu</i>		
11. On National Register? Yes I I No <input checked="" type="checkbox"/>		21. Original Use, if apparent school		
12. Is II Eligible? Yes I I No I I		22 Present Use business purposes		3. County St. Louis
13 Part of Estab Hist Dist.? Yes I I No <input checked="" type="checkbox"/>		23. Ownership Public I I Private <input checked="" type="checkbox"/>		
14. District Potent'l? Yes I I No I I		24. Owner's Name & Address, if known Richard T. Lammert 8801 Ladue St. Louis MO 63124		
15 Name of Established District		25. Open to Public? Yes <input checked="" type="checkbox"/> No I I		5 Other Name(s) 10301 Clayton Road
26. Local Contact Person or Organization		27. Other Surveys in Which Included		
28. No. of Stories 1		29. Basement? Yes <input checked="" type="checkbox"/> No I I		
29. Foundation Material		30. Wall Construction brick		6. Other Name(s)
31. Roof Type & Material hip, comp.		32. No. of Bays Front 5 Side		
33. Wall Treatment American common bond		34. Plan Shape rectangle		
35. Changes (Explain in #42) Addition I I Altered <input checked="" type="checkbox"/> Moved I I		36. Condition Interior Exterior good		7. Other Name(s)
37. Preservation Underway? Yes I I No <input checked="" type="checkbox"/>		38. Endangered? By What? Yes I I No <input checked="" type="checkbox"/>		
39. Visible from Public Road? Yes <input checked="" type="checkbox"/> No I I		40. Distance from and Frontage on Road		
41. Further Description of Important Features The structure has been altered considerably to serve a retail function. The entry is on the long side of the rectangular building. There is a large gable above the entry with a wagon-wheel panel in the center. Atop the gable is a square vented cupola with a pyramidal roof. A flagpole extends above the cupola roof. There is a brick chimney located on the back of the building's hipped roof. The original windows were topped with round ashlar arches with keystones and can still be seen above the display windows (continued)		Photo		8. Other Name(s)
42. History and Significance The Township Board of Education for Township 45 North Range 5 East, Sub-district 6, acquired one acre here in 1870 for \$150. The sellers were Martha and William F. Denny. He was a son of pioneer settler Samuel Denny. At that time Lindbergh Boulevard was called Denny Road and Clayton Road was called Smith Road. The school was named for the Wright family, who owned much of the surrounding property, although not this site. (cont'd)		43. Description of Environment and Outbuildings The grounds to the rear of the building are cut away to the foundation and paved for parking. Additions have been made along the west side of the building. The property backs to a large hotel complex.		
44. Sources of Information "P.S. 35 -- History, Histerics and Highlights" by Sally King. St. Louis City Recorder of Deeds, Book 422, page. 17 On site inspection.		45. Prepared by M. Webb/E. Hamilton 46. Organization St. Louis County Parks 47. Date 8/91 48. Revision Date(s)		

Old Wright School
10301 Clayton Road

42. continued

in the front and in the rear. The double-door entry is framed with fluted pilasters and cornice. The center rear window is framed by a recessed round arch.

43. continued

The little settlement at this intersection soon became known as Dwyer for Timothy T. Dwyer, the blacksmith and storekeeper here, and the school was sometimes called by his name. This school was sold after the new Wright School was built further west on Clayton Road in 1936. It is likely that this building was constructed later than 1870, but in the absence of school records, no later date can be stated with certainty.

IRVEY 2675

(339

PI OF WM.

BERRY EST.

SL-AS-024-B16




EXPRESSIONS
CUSTOM FURNITURE

SALE!
SAVE
20%-40%



Office of Historic Preservation, P.O. Box 176, Jefferson City, Missouri 65101

HISTORIC INVENTORY

1 No 09L610023		4 Present Name(s) Elm Grove School, Dickson School, Little Red School House		1 No St. Louis	2 County St. Louis	3 Location of Negatives 2651-20	5 Other Name(s) 450 Brookes Lane		
6 Specific Location .15 acre in Survey 140 and 141, St. Ferdinand Common Fields		16 Thematic Category 17 Date(s) or Period constructed c. 1852; moved 1961						28 No. of Stories 1	
7 City or Town if Rural, Township & Vicinity Hazelwood		18 Style or Design vernacular						29 Basement? Yes <input type="checkbox"/> No <input checked="" type="checkbox"/>	
8 Site Plan with North Arrow Florissant		19 Architect or Engineer		30 Foundation Material concrete		31 Wall Construction brick			
		20 Contractor or Builder		32 Roof Type & Material hip, comp. shingle		33 No. of Bays Front 3 Side 2			
		21 Original Use, if apparent school		34 Wall Treatment common bond		35 Plan Shape rectangle			
		22 Present Use museum		36 Changes (Explain in #42) Addition <input type="checkbox"/> Altered <input type="checkbox"/> Moved <input checked="" type="checkbox"/>		37 Condition Interior _____ Exterior good			
9 Coordinates UTM Lat _____ Long _____		23 Ownership Public <input type="checkbox"/> Private <input checked="" type="checkbox"/>		38 Preservation Underway? Yes <input checked="" type="checkbox"/> No <input type="checkbox"/>		39 Endangered? By What? Yes <input checked="" type="checkbox"/> No <input type="checkbox"/>			
10 Site <input type="checkbox"/> Building <input checked="" type="checkbox"/> Structure <input type="checkbox"/> Object <input type="checkbox"/>		24 Owner's Name & Address, if known Hazelwood Historical Society, P. O. Box 64 Hazelwood, MO 63042		40 Visible from Public Road? Yes <input checked="" type="checkbox"/> No <input type="checkbox"/>		41 Distance from and Frontage on Road /100'			
11 On National Register? Yes <input type="checkbox"/> No <input checked="" type="checkbox"/>		12 Is It Eligible? Yes <input type="checkbox"/> No <input type="checkbox"/>		25 Open to Public? Yes <input checked="" type="checkbox"/> No <input type="checkbox"/>		26 Local Contact Person or Organization			
13 Part of Estab Hist Dist.? Yes <input type="checkbox"/> No <input checked="" type="checkbox"/>		14 District Potent'l? Yes <input type="checkbox"/> No <input type="checkbox"/>		27 Other Surveys in Which Included 100 Historic Buildings in St. Louis County, 1970		28			
15 Name of Established District									
42. Further Description of Important Features This building is a one-room school house made of soft brick. The school was moved brick by brick to its present site. In the rebuilding, the bricks were reset with portland cement as mortar, without headers, and with original brickface turned in. The structure is said to be restored to its appearance in 1890. Windows in the building are double hung and shuttered in segmentally arched frames. The door has a three-paned toplight and a small awning below the window.									
43 History and Significance Two-thirds of an acre were deeded to the Dickson School District No. 2 by Peter and Catherine Mounier (also spelled Munier and Murrier) on November 15, 1852. The traditional date of the building is 1852, but it may also be a later replacement for the first building. The early date makes the school the earliest surviving one in St. Louis County. The Elm Grove District was reorganized in 1949 as the School District of Hazelwood and in 1951 as the large R-1 Hazelwood District. (continued)									
44 Description of Environment and Outbuildings Brookes Lane serves as a frontage road for I-270 running northwest from the intersection of Utz Lane and Lindbergh Boulevard. The school is in Brookes Park, a three-acre park owned by the City of Hazelwood, but the school itself is on a smaller tract owned by the Hazelwood Historical Society. (continued)									
45 Sources of Information 100 Historic Buildings in St. Louis County, p. 34. St. Louis City Recorder of Deeds, Book S6, p. 123. on site inspection.									
46 Prepared by M. Webb/E. Hamilton									
47 Organization St. Louis County Parks									
48 Date 7/91 49 Revision Date(s)									

St. Louis

Elm Grove School

Dickson School, Little Red School House
450 Brookes Lane

Elm Grove School, Dickson School,
Little Red School House
450 Brookes Lane

43. continued

The school was closed in 1952 and used as a residence until it was moved in 1961. The local Bricklayers Union donated the reconstruction. The original location was on the east side of Bridgeton Station Road (Highway 67 or Lindbergh) at Taylor.

44. continued

The secluded location of the park, visible from the interstate but not from nearby properties, has contributed to the vandalism the school has experienced.

IMPERIAL

DUNN

I-270

BROOKS
PARK

BROOKS

AIRSHIRE



HISTORIC INVENTORY

1. No.		4. Present Name(s)		1. No
13G640021 & 13G641314		Jennings High School, Jennings Junior High		
2. County		5. Other Name(s)		
St. Louis				2. County
3. Location of Negatives		8831 Cozens Avenue		
0231. 4				
6. Specific Location		16. Thematic Category	28. No. of Stories	3. Present Name(s)
Lot 1 of Cozens Place, Blk 15 lot pt 8 of Jennings Tract		17. Date(s) or Period	29. Basement?	
		constructed 1926 1936, 1947	Yes <input checked="" type="checkbox"/> No <input type="checkbox"/>	
7. City or Town If Rural, Township & Vicinity		18. Style or Design	30. Foundation Material	4. Present Name(s)
Jennings		1934-55 1958-59	concrete	
8. Site Plan with North Arrow		19. Architect or Engineer	31. Wall Construction	
Clayton		20. Contractor or Builder	brick	Jennings High School
		21. Original Use, if apparent	32. Roof Type & Material	
		school	flat, built-up	
		22. Present Use	33. No. of Bays	Jennings High School
		school	Front Side	
		23. Ownership	34. Wall Treatment	
		Public <input checked="" type="checkbox"/> Private <input type="checkbox"/>	modified Flemish bond	Jennings High School
		24. Owner's Name & Address, if known	35. Plan Shape	
		Jennings School District	irregular	
9. Coordinates UTM		25. Open to Public?	36. Changes (Explain in #42)	Jennings High School
Lat Long		Yes <input checked="" type="checkbox"/> No <input type="checkbox"/>	Addition <input checked="" type="checkbox"/> Altered <input checked="" type="checkbox"/> Moved <input type="checkbox"/>	
10. Site <input type="checkbox"/> Structure <input type="checkbox"/> Building <input checked="" type="checkbox"/> Object <input type="checkbox"/>		26. Local Contact Person or Organization	37. Condition	
11. On National Register? Yes <input type="checkbox"/> No <input checked="" type="checkbox"/>		27. Other Surveys in Which Included	Interior	Jennings High School
12. Is It Eligible? Yes <input type="checkbox"/> No <input type="checkbox"/>			Exterior good	
13. Part of Estab. Hist. Dist.? Yes <input type="checkbox"/> No <input checked="" type="checkbox"/>			38. Preservation Underway? Yes <input type="checkbox"/> No <input checked="" type="checkbox"/>	
14. District Potent'l? Yes <input type="checkbox"/> No <input type="checkbox"/>			39. Endangered? By What? Yes <input type="checkbox"/> No <input checked="" type="checkbox"/>	Jennings High School
15. Name of Established District			40. Visible from Public Road? Yes <input checked="" type="checkbox"/> No <input type="checkbox"/>	
			41. Distance from and Frontage on Road	
			/375'	Jennings High School
42. Further Description of Important Features Entrance to this building is by way of a glassed-in loggia, which has a flat roof and square panes of glass set in maroon-painted muntins. The north wing of the school has American common bond brickwork and glass-block filling the upper half of most window openings. Windows have black-painted metal sash set in cast-stone frames. The south wing has brickwork with periodic headers approximately aligned vertically. The front of this wing is the gymnasium, with barrel-vaulted roof and four (continued)				
43. History and Significance On March 22, 1926, a bond issue was passed for the purpose of building a high school. Students moved into the new school in January of 1927. A dedication ceremony was held on March 31, 1927. In September of 1928, 7th and 8th graders were transferred from the Jennings Public School at Jennings and Hord Avenues to the high school. A four-room addition was added to the original building in 1930-31. WPA funds and (continued)				
44. Description of Environment and Outbuildings A WPA project stone wall fronts the building along Cozens Street. It is capped with brick. Ground behind the school is almost a story higher. A one-story concrete-block and composition-board classroom partition behind the north wing has a flat roof, a garage door is at its south end. The school board (continued)				Jennings High School
45. Sources of Information				
Schowe, Ron & Belshra, Dr. Elmer. "A Bit of History on the Jennings School District." Belshra, Elmer. "Chronological History of the School District of Jennings: 1871 - 1960," 1976. continued				
46. Prepared by				Jennings High School
M. Webb/E. Hamilton				
47. Organization				
St. Louis County Parks				Jennings High School
48. Date				
49. Revision Date(s)				
8/91				Jennings High School

Jennings High School, Jennings Junior High
8831 Cozens Avenue

42. continued

concrete-capped buttresses. It has a field-stone foundation. One-story wings at each end have inset doors and windows and brick patterning. A one-story brick wing with concrete foundation extends to the south; it is windowless in front. The street end of the north wing is composed of brick stretchers stacked vertically.

43. continued

a \$16,000.00 bond issue were used in 1936 to remodel gym and shower facilities. Some materials for the remodeling were salvaged from the old Jennings Public School which was razed about the same time. The rock wall, graded athletic field and retaining wall were also WPA projects. In 1947, a shop building was added to the campus. An east section including a cafeteria and connecting corridor were built in 1954-55 with a \$226,000.00 bond issue. Yet another addition to the rear of the building was added in 1958-59.

44. continued

also owns the one-and-one-half-story brick and shingle house immediately north of the school.

45. continued

Bell, Dr. W. Wm. "School District of Jennings."





JENNINGS
HIGH SCHOOL

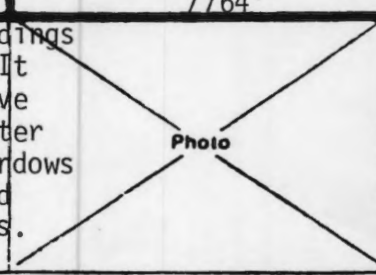
Excellence

PRESENTED BY U.S. Department of Education
WASHINGTON, D.C.



HISTORIC INVENTORY

SL-AS-024-019

1. No 24M141004		4. Present Name(s) Nipher Middle School, Kirkwood High School		1. No 2. County St. Louis 4. Present Name(s) Nipher Middle School 700 South Kirkwood Road
2. County St. Louis		5. Other Name(s)		
3. Location of Negatives 0273-15		700 South Kirkwood Road		
6. Specific Location Sturdy Estates, Lots 15-18, Lot Pt 14, So. Kirkwood Heights, Lots 407 Lot Pts 1, 2, 3 & vacated Sturdy Ave. 24M14062		16. Thematic Category		28. No. of Stories 2
7. City or Town Kirkwood		17. Date(s) or Period constructed 1921		29. Basement? Yes <input checked="" type="checkbox"/> No <input type="checkbox"/>
8. Site Plan with North Arrow Kirkwood		18. Style or Design Georgian Revival		30. Foundation Material aggregate concrete
		19. Architect or Engineer William B. Ittner		31. Wall Construction brick
		20. Contractor or Builder W. H. Bopp		32. Roof Type & Material gable, comp.
		21. Original Use, if apparent school		33. No. of Bays Front 17 Side 1
		22. Present Use school		34. Wall Treatment American common bond
		23. Ownership Public <input checked="" type="checkbox"/> Private <input type="checkbox"/>		35. Plan Shape rectangle
		24. Owner's Name & Address, if known Kirkwood School District		36. Changes (Explain in #42) Addition <input checked="" type="checkbox"/> Altered <input type="checkbox"/> Moved <input type="checkbox"/>
		25. Open to Public? Yes <input checked="" type="checkbox"/> No <input type="checkbox"/>		37. Condition Interior _____ Exterior good
		26. Local Contact Person or Organization		38. Preservation Underway? Yes <input type="checkbox"/> No <input checked="" type="checkbox"/>
		27. Other Surveys in Which Included		39. Endangered? By What? Yes <input type="checkbox"/> No <input checked="" type="checkbox"/>
9. Coordinates Lat _____ Long _____				40. Visible from Public Road? Yes <input checked="" type="checkbox"/> No <input type="checkbox"/>
10. Site: <input type="checkbox"/> Building <input checked="" type="checkbox"/> Structure: <input type="checkbox"/> Object: <input type="checkbox"/>				41. Distance from and Frontage on Road 1764'
11. On National Register? Yes <input type="checkbox"/> No <input checked="" type="checkbox"/>		12. Is it Eligible? Yes <input type="checkbox"/> No <input type="checkbox"/>		
13. Part of Estab Hist Dist.? Yes <input type="checkbox"/> No <input checked="" type="checkbox"/>		14. District Potent'l? Yes <input type="checkbox"/> No <input type="checkbox"/>		
15. Name of Established District				
42. Further Description of Important Features The campus consists of two early buildings joined by later additions. The earliest building dates from 1921. It has a gabled roof on two levels. The center roof portion rises above the sides, creating three gable sections that share walls. The center gabled section projects forward as well as up. The second floor windows on this bay are double hung, 9-over-9 with 6 pane toplights. Paired to resemble french doors, they are surrounded by iron balcony rails. They are topped by ashlar lintels and keystones. (continued)				
43. History and Significance On December 18, 1920, a bond issue of \$225,000 was passed. It was the first election in the district in which women could vote. In 1921 the land on which the school stands was purchased from Hillcrest Realty Company for \$10,807.50. The property was formerly owned by George Lane Edwards. The Edwards' home is now the Magic House. Plans by William Ittner included two stories 164'x142' with twenty classrooms, a kitchen, (continued)				
44. Description of Environment and Outbuildings The buildings sit back a considerable distance from the street. The area is generally level in front of the High School, but slopes into a depression in front of the middle school building. The ground rises again to the street. Behind the school is a track and outbuildings. There is a parking lot to the north (continued)				
45. Sources of Information Dawson, Cara B. "Kirkwood High School: Part II -- 1911-1922" Kirkwood Historical Review. Vol. III, No. 4, December, 1964. continued				46. Prepared by M. Webb
				47. Organization St. Louis County Parks
				48. Date 8/91
				49. Revision Date(s)

Nipher Middle School, Kirkwood High School
700 South Kirkwood Road

42. continued

The entry at the center of the projection is covered by a short ashlar portico supported by Ionic columns. In the entablature is engraved, "Kirkwood High School." Above the doors is a broken ogee pediment supported by ashlar piers. The entablature continues from the portico and is decorated with dentils and paterae. The eight-pane double doors have a large multipaned top light and sidelights. The corners of the building are quoined in brick. Paired brick chimneys flank the ends of the gables at both levels. The cornice is decorated with dentils and turnbacks, and is discontinuous at the chimneys. There are six bays of double-hung 12-over-12 windows per side of the five-bay center entry projection. The side of the building contains an entry with two stair lights above. This entry is covered by an entablature supported by piers. There is a similarly-styled addition to the rear of the building and a flat-roofed library addition on the south side. The cornerstone to the left of the entry reads, "Erected A.D. 1921 William B. Ittner, Architect."

The second building attached to the south of the library addition was built in 1929. It was also designed by Ittner. It is a two-story rectangular plan with a gabled roof. The front elevation has a projecting, gabled side, three window bays in width. The center windows are paired. All windows are 12-over-12, 6-over-6 at basement level. Corners are brick quoined. The foundation is rubble. The basement windows have ashlar lintels. The side bay gables are pedimented and have round louvered vents decorated with an ashlar wreath frames. A brick water course runs above the foundation, projecting slightly. The entry consists of a round-headed pediment supported by piers. A very short portico covers the stoop. "Francis E. Nipher Junior High School" is engraved in the entablature. The six-paned double doors are topped with a multipaned transom and surrounded by rusticated ashlar. An escutcheon rests above the door. The windows are topped with flat arched voussoirs. There is a side entry similar to the one in the original building. The round vents in the side gables are circled in brick with ashlar key and cornerstones. The cornice is turned back at the side gables and discontinuous at the end chimneys. Again, there are several additions to the rear of the structure.

43. continued

locker and shower rooms, a stage, a study hall and a gymnasium 60x90 feet. W. A. Bopp was contracted to construct the building. Ittner also designed the John Pitman School, the Henry Hough School, and the Booker T. Washington Schools in Kirkwood. The first high school classes were held at a school at Adams and Clay Avenues beginning in 1886. It was a two-year program. A four year program began in 1896 with ten graduates in 1897.

Nipher Middle School, Kirkwood High School
700 South Kirkwood Road

44. continued

of the school that ends at the building line. It is surrounded by a chain-link fence. To the east of the lot, to the north of the track, is a playing field. There is a driveway with limited parking to the south of the school.

45. continued

Dawson, Cara B. "Kirkwood High School: Part I -- 1865-1910" Kirkwood Historical Review. Vol. III, No. 3, September, 1964.

Dahl, June Wilkinson. A History of Kirkwood, Kirkwood Historical Society, 1965.

Nipher Middle School, Kirkwood High School
700 South Kirkwood Road
Kirkwood
Supplemental Information
April 24, 1992

Additional photos are submitted herewith. One shows the full range of the facade with the 1929 addition in the foreground, inscribed "Francis E. Nipher Junior High School." A second photo shows the original 1921 facade, with its balconied second-story windows. A third photo shows the rear or east elevation of the complex from the playing fields.

SL-AS-024-019



SOUTH KIRKWOOD RD.


ROSE HILL











<div style="border-bottom: 1px solid black; padding-bottom: 2px;">10</div> <div style="border-bottom: 1px solid black; padding-bottom: 2px;">2 County St. Louis</div> <div style="border-bottom: 1px solid black; padding-bottom: 2px;">3 Location of Negatives St. Louis County Parks</div>		<div style="border-bottom: 1px solid black; padding-bottom: 2px;">4. Present Name(s) Reed School</div> <div style="border-bottom: 1px solid black; padding-bottom: 2px;">5. Other Name(s) Ladue School, 9060 Ladue Road</div>			
<div style="border-bottom: 1px solid black; padding-bottom: 2px;">6 Specific Location</div> <div style="border-bottom: 1px solid black; padding-bottom: 2px;">7 City or Town If Rural, Township & Vicinity Ladue</div> <div style="border-bottom: 1px solid black; padding-bottom: 2px;">8 Site Plan with North Arrow LADUE ROAD</div> <div style="border-bottom: 1px solid black; padding-bottom: 2px;">9 Coordinates UTM Lat Long</div> <div style="border-bottom: 1px solid black; padding-bottom: 2px;"> <div style="display: flex; justify-content: space-between;"> <div> <div style="border-bottom: 1px solid black; padding-bottom: 2px;">Site <input type="checkbox"/></div> <div style="border-bottom: 1px solid black; padding-bottom: 2px;">Building <input checked="" type="checkbox"/></div> </div> <div> <div style="border-bottom: 1px solid black; padding-bottom: 2px;">Structure <input type="checkbox"/></div> <div style="border-bottom: 1px solid black; padding-bottom: 2px;">Object <input type="checkbox"/></div> </div> </div> <div style="border-bottom: 1px solid black; padding-bottom: 2px;"> <div style="display: flex; justify-content: space-between;"> <div> <div style="border-bottom: 1px solid black; padding-bottom: 2px;">11 On National Register? Yes <input type="checkbox"/> No <input checked="" type="checkbox"/></div> <div style="border-bottom: 1px solid black; padding-bottom: 2px;">12 Is It Eligible? Yes <input type="checkbox"/> No <input type="checkbox"/></div> </div> <div style="border-bottom: 1px solid black; padding-bottom: 2px;"> <div style="display: flex; justify-content: space-between;"> <div> <div style="border-bottom: 1px solid black; padding-bottom: 2px;">13 Part of Estab. Hist. Dist.? Yes <input type="checkbox"/> No <input checked="" type="checkbox"/></div> <div style="border-bottom: 1px solid black; padding-bottom: 2px;">14. District Potent'l? Yes <input type="checkbox"/> No <input type="checkbox"/></div> </div> </div> </div> <div style="border-bottom: 1px solid black; padding-bottom: 2px;">15 Name of Established District</div> </div></div></div>		<div style="border-bottom: 1px solid black; padding-bottom: 2px;">16. Thematic Category</div> <div style="border-bottom: 1px solid black; padding-bottom: 2px;">17 Date(s) or Period constructed 1938-39</div> <div style="border-bottom: 1px solid black; padding-bottom: 2px;">18 Style or Design Georgian Revival</div> <div style="border-bottom: 1px solid black; padding-bottom: 2px;">19 Architect or Engineer William B. Ittner, Inc.</div> <div style="border-bottom: 1px solid black; padding-bottom: 2px;">20. Contractor or Builder</div> <div style="border-bottom: 1px solid black; padding-bottom: 2px;">21. Original Use, if apparent school</div> <div style="border-bottom: 1px solid black; padding-bottom: 2px;">22 Present Use school</div> <div style="border-bottom: 1px solid black; padding-bottom: 2px;">23 Ownership Public <input checked="" type="checkbox"/> Private <input type="checkbox"/></div> <div style="border-bottom: 1px solid black; padding-bottom: 2px;">24. Owner's Name & Address, if known Ladue School District</div> <div style="border-bottom: 1px solid black; padding-bottom: 2px;">25. Open to Public? Yes <input checked="" type="checkbox"/> No <input type="checkbox"/></div> <div style="border-bottom: 1px solid black; padding-bottom: 2px;">26. Local Contact Person or Organization</div> <div style="border-bottom: 1px solid black; padding-bottom: 2px;">27. Other Surveys in Which Included</div>		<div style="border-bottom: 1px solid black; padding-bottom: 2px;">28. No. of Stories 2</div> <div style="border-bottom: 1px solid black; padding-bottom: 2px;">29. Basement? Yes <input checked="" type="checkbox"/> No <input type="checkbox"/></div> <div style="border-bottom: 1px solid black; padding-bottom: 2px;">30. Foundation Material</div> <div style="border-bottom: 1px solid black; padding-bottom: 2px;">31. Wall Construction brick</div> <div style="border-bottom: 1px solid black; padding-bottom: 2px;">32. Roof Type & Material gable, comp.</div> <div style="border-bottom: 1px solid black; padding-bottom: 2px;">33. No. of Bays Front 9 Side</div> <div style="border-bottom: 1px solid black; padding-bottom: 2px;">34. Wall Treatment Flemish bond</div> <div style="border-bottom: 1px solid black; padding-bottom: 2px;">35. Plan Shape U</div> <div style="border-bottom: 1px solid black; padding-bottom: 2px;">36. Changes (Explain in #42) Addition <input checked="" type="checkbox"/> Altered <input checked="" type="checkbox"/> Moved <input type="checkbox"/></div> <div style="border-bottom: 1px solid black; padding-bottom: 2px;">37. Condition Interior Exterior good</div> <div style="border-bottom: 1px solid black; padding-bottom: 2px;">38. Preservation Underway? Yes <input type="checkbox"/> No <input checked="" type="checkbox"/></div> <div style="border-bottom: 1px solid black; padding-bottom: 2px;">39. Endangered? By What? Yes <input type="checkbox"/> No <input checked="" type="checkbox"/></div> <div style="border-bottom: 1px solid black; padding-bottom: 2px;">40 Visible from Public Road? Yes <input checked="" type="checkbox"/> No <input type="checkbox"/></div> <div style="border-bottom: 1px solid black; padding-bottom: 2px;">41 Distance from and Frontage on Road /584'</div>	
<div style="border-bottom: 1px solid black; padding-bottom: 2px;">42 Further Description of Important Features The symmetrical facade has matching one-story projecting wings, forming an entrance court. The ends of the wings have quoined corners rising to a broad frieze and cornice return in the style of a pilaster. At the center of the otherwise blank wall is a blind arch, articulated with keystones and corner stones. The infill is alternating groups of three horizontal and vertical bricks. The windows vary in size, but most have two-tier toplights. First floor windows have stone keystones. The main entry has a frame.</div> <div style="border-bottom: 1px solid black; padding-bottom: 2px;">43 History and Significance Irma and John Mooney sold the school district the bulk of this lot in January of 1938, and an additional 100 feet in November. The building opened the next year. It was originally called the Ladue School and was the first new school in the district that had been formed at the same time as the City of Ladue (Price School was already in existence). The name of the school was later altered to honor Mamie Reed, a long-time teacher at</div> <div style="border-bottom: 1px solid black; padding-bottom: 2px;">44 Description of Environment and Outbuildings</div>		<div style="border-bottom: 1px solid black; padding-bottom: 2px;">45 Sources of Information Building Permits: 2224, 03-08-54, addition, \$85,000 St. Louis County Recorder of Deeds, Book 1504, page 618; 1512, 165. Fuel Permit 118, February 25, 1939 Ladue School District, Building Maintenance Office</div> <div style="border-bottom: 1px solid black; padding-bottom: 2px;">46 Prepared by Esley Hamilton</div> <div style="border-bottom: 1px solid black; padding-bottom: 2px;">47 Organization St. Louis County Parks</div> <div style="border-bottom: 1px solid black; padding-bottom: 2px;">48 Date 8/87 49 Revision Date(s)</div>			

Reed School/Ladue School
9060 Ladue Road

42. continued

of ashlar Doric columns supporting an entablature inscribed with the name of the school, and a broken pediment above it. On the second floor center is a Palladian window with arcaded muntins. The main block has wide inside chimneys at the ends.

43. continued

Price School and later principal of this school. The architectural firm of William B. Ittner, Inc., succeeded its namesake, who had died in 1936. Ittner, who was born in 1864, was best known for his many schools in the City of St. Louis, most in a Tudor or Jacobean style. The firm later built in a wider variety of styles, including the Italian Romanesque Jackson Park Elementary School and Hanley Junior High School in the University City Education District. The Georgian Revival style of the Reed School is consistent with most of Ladue's other public buildings.





HISTORIC INVENTORY



1 No

2 County
St. Louis4 Present Name(s)
Price School5 Other Name(s)
Churchill School

1 No		4 Present Name(s) Price School	
County St. Louis		5 Other Name(s) Churchill School	
3 Location of Negatives St. Louis Co. Parks Dept.		16. Thematic Category	
6 Specific Location Part of Section 17, Township 45, Range 6, fronting 215 ft. on the west side of Price School Lane by 190 ft. deep, 2.01 acres		17 Date(s) or Period constructed 1924-25; 1933	
7 City or Town II Rural, Township & Vicinity Ladue		18. Style or Design arts and crafts	
8 Site Plan with North Arrow		19. Architect or Engineer	
		20. Contractor or Builder	
		21 Original Use, if apparent school	
		22 Present Use school	
		23 Ownership Public <input type="checkbox"/> Private <input checked="" type="checkbox"/>	
		24 Owner's Name & Address, if known Ladue School District	
9 Coordinates UTM Lat Long		25. Open to Public? Yes <input checked="" type="checkbox"/> No <input type="checkbox"/>	
10 Site I Building <input checked="" type="checkbox"/> Structure I Object I		26 Local Contact Person or Organization Bonny Summers, Churchill School	
On National Register? Yes <input type="checkbox"/> No <input checked="" type="checkbox"/>		27 Other Surveys in Which Included	
12. Is II Eligible? Yes <input type="checkbox"/> No <input type="checkbox"/>			
13 Part of Estab Hist Dist? Yes <input type="checkbox"/> No <input checked="" type="checkbox"/>			
14. District Potent I? Yes <input type="checkbox"/> No <input type="checkbox"/>			
15 Name of Established District		28. No of Stories 1	
		29. Basement? Yes <input type="checkbox"/> No <input checked="" type="checkbox"/>	
		30. Foundation Material concrete	
		31. Wall Construction brick	
		32. Roof Type & Material hip	
		33. No. of Bays Front 3 large Side 4	
		34. Wall Treatment flemish bond, stucco	
		35. Plan Shape irregular	
		36. Changes (Explain in #42) Addition <input checked="" type="checkbox"/> Altered <input type="checkbox"/> Moved <input type="checkbox"/>	
		37. Condition Interior good Exterior good	
		38. Preservation Underway? Yes <input type="checkbox"/> No <input checked="" type="checkbox"/>	
		39 Endangered? By What? Yes <input type="checkbox"/> No <input checked="" type="checkbox"/>	
		40. Visible from Public Road? Yes <input checked="" type="checkbox"/> No <input type="checkbox"/>	
		41. Distance from and Frontage on Road 100 ft./215 ft.	
42 Further Description of Important Features The Price School is a brick and stucco structure set in a 3½ acre wooded tract on a dead-end street. It has one story on a high basement, with a hipped roof rising to a copper ridge. The exceptionally decorative exterior has a windowless east facade except for three fanlighted doorways under a large inscription, "Price School". Flanking bays break forward; arcading and a dentilled frieze carried out in brickwork surmount stuccoed wall surfaces which frame two glazed terra cotta panels. These panels combine Aztec and			
43 History and Significance The Price School was built in 1924-1925 to replace a twenty-six year old rural school. This was a period of nationally recognized achievement in school design in the St. Louis area, led by William B. Ittner, architect to the St. Louis School Board. The Price School is designed in conscious contrast to Ittner's mostly Jacobean or Italian Romanesque designs, but it rivals his standards for craftsmanship and functionality. The architects Guy Study and Benedict Farrar stood out among the highly competent traditional architects			
44 Description of Environment and Outbuildings Price School Lane is a dead-end street running south from Clayton Road to the school, past the east side of the Bogey Club. To the south and west the school is bounded by the club grounds, and like them it is heavily wooded.			
45 Sources of Information Plaque in lobby of school. American Architect, June 20, 1917; August 1, 1917; December 1, 1920.		46. Prepared by E. Hamilton	
		47 Organization St. Louis Co. Parks	
		48 Date 8/84	
		49 Revision Date(s)	

Price School

42. continued

Jacobean styles in allegorical scenes of the early exploration of America. Windows in the north and south walls are 9-over-9. The entry is set midway between the floors. Its walls are veneered in travertine. A single ascending flight of stairs separates two descending flights. Rooms on the lower floor include a library, art room/cafeteria, and balcony overlooking a tile-lined gymnasium, which runs across the rear of the building at a lower level. On the main level a vaulted skylight marks the intersection of the T-plan corridor. Classrooms are equipped with blackboards and bulletin boards grouped in matching oak frames. Cloakroom fittings are also oak, including ranks of rectangular storage compartments with paneled doors. Terrazzo floors in halls curve upward at their edges to form base moldings. The southeast room has a semicircular bay and a fireplace (now closed) of brick with a painted wooden mantel. Offices along the west side of the building have been altered. The northwest classroom forms a separate wing. A modern one-story building to the south is connected to the south door of the main one by a breezeway.

43. continued

working in St. Louis at the time because of their deep interest in the Arts and Crafts movement. Beginning with Robert Morris in the mid-nineteenth century, a series of notable British architects had turned for inspiration to traditional local building materials and methods. The trend came late to this country, where it was adopted on one hand by Gustav Stickley and his followers, who sought truth in plain lines and honest materials, and on the other by more pragmatic architects who adapted cottage plans and English building modes to larger structures for more affluent clients. The Price School combines Stickley-influenced interiors, craftsmanly brickwork, and terracotta ornament with a symmetrical elevation and formal entry to create a design appropriate to the surroundings, at once prestigious and bucolic. The Price School district had changed from an area of farms to one of country clubs catering to the richest and most powerful members of St. Louis society: the Log Cabin Club, founded in 1899, the Bogy Club, located immediately adjacent to the school in 1912, and the large St. Louis Country Club which moved nearby in 1916. The school is an appropriate expression of this change.

The first Price School was a one-room building erected in 1872. It was replaced in 1898 by a two-room structure, and in 1924 by the front four rooms of the present building. The rear portion was added in 1933.

45. continued

John Albury Bryan, Missouri's Contribution to American Architecture (St. Louis: St. Louis Architectural Club, 1928), pp. 123, 160-168.

Near By, Vol. 1, No. 11 (April-May 1959), p. 2.

Partial List of Work Designed and Erected During the Last Ten Years by Guy Study, Benedict Farrar and Marcel Boulicault (Columbus, Ohio: Denny A. Clark, 1923).

Price School

45. continued

Henry J. Scherck, "Clubs and Fairways: Golf Grows Up in St. Louis," Gateway Heritage, Vol. 2, No. 3 (Winter 1981-1982), pp. 23, 26, 30.

Erna Copeland, "History of Price School," (paper delivered at the fall meeting of the Price School Association, 1937).

HISTORIC INVENTORY

SL-AS-024-021

1. No 201421422		4. Present Name(s) West Richmond School		1 No	
2. County St. Louis		5. Other Name(s)			
3. Location of Negatives 1 - 20		1313 Boland Place			
6. Specific Location Lots 6-12, Block 2, Strodtman's Addition		16. Thematic Category		2. County St. Louis	
7. City or Town If Rural, Township & Vicinity Maplewood		17. Date(s) or Period constructed 1926			
8. Site Plan with North Arrow Webster Groves		18. Style or Design Georgian Revival			
		19. Architect or Engineer			
		20. Contractor or Builder			
		21. Original Use, if apparent school			
		22. Present Use school			
		23. Ownership Public <input checked="" type="checkbox"/> Private <input type="checkbox"/>			
		24. Owner's Name & Address, if known Maplewood School District			
		25. Open to Public? Yes <input checked="" type="checkbox"/> No <input type="checkbox"/>			
9. Coordinates Lat Long		26. Local Contact Person or Organization		4. Present Name(s) West Richmond School	
10. Site : : Building <input checked="" type="checkbox"/> Structure : : Object : :		27. Other Surveys in Which Included			
11. On National Register? Yes <input type="checkbox"/> No <input checked="" type="checkbox"/>		28. No. of Stories 2			
12. Is It Eligible? Yes <input type="checkbox"/> No <input type="checkbox"/>		29. Basement? Yes <input checked="" type="checkbox"/> No <input type="checkbox"/>			
13. Part of Estab Hist Dist.? Yes <input type="checkbox"/> No <input checked="" type="checkbox"/>		30. Foundation Material squared rubble			
14. District Potent'l? Yes <input type="checkbox"/> No <input checked="" type="checkbox"/>		31. Wall Construction brick			
15. Name of Established District		32. Roof Type & Material hip, comp.			
		33. No. of Bays Front Side			
		34. Wall Treatment Flemish bond			
		35. Plan Shape H-shape			
		36. Changes (Explain in #42) Addition <input checked="" type="checkbox"/> Altered <input type="checkbox"/> Moved <input type="checkbox"/>		5. Other Name(s) 1313 Boland Place	
		37. Condition Interior Exterior good			
		38. Preservation Underway? Yes <input type="checkbox"/> No <input checked="" type="checkbox"/>			
		39. Endangered? By What? Yes <input type="checkbox"/> No <input checked="" type="checkbox"/>			
		40. Visible from Public Road? Yes <input checked="" type="checkbox"/> No <input type="checkbox"/>			
		41. Distance from and Frontage on Road /301'			
42. Further Description of Important Features The structure is two stories with a full-height projecting entry bay with gabled roof. The entry portico is of ashlar with columns and quoins. There are multipaned sidelights and a panel above the double doors that reads "West Richmond School." A metal balcony rail is attached to the building above the entry with a round arched window behind. The arch has ashlar key and corner stones. The arch has been paneled up and a new, metal frame window placed in the space below it. The entablature that runs around the building (continued)		Photo			
43. History and Significance Land for the school was acquired in December, 1922, but a portable school had been placed on the property in January, 1922. A bond issue was passed in 1926 and the first unit of the school was built. Additions include a second unit in 1928, a third unit in 1932, an auditorium in 1945, and fire stairs in 1961. Also a gymnasium and offices were added in 1964 when the New Lincoln School was closed and the students transferred here.					
44. Description of Environment and Outbuildings The playground was graded and paved in 1961. It extends west to Laclede Station Road. The school property is bounded on the north by U.S. 40.					
45. Sources of Information "History of the School District of Maplewood-Richmond Heights" by Dr. P. M. Brossard & Milton W. Bierbaum. Davidson, Rosemary. "Maplewood Survey District, A Community Profile" 1982. McDonald, Joellen Gamp. "History Tour of Richmond Heights" 1988 On site inspection.		46. Prepared by M. Webb			
		47. Organization St. Louis County Parks			
		48. Date 8/91		49. Revision Date(s)	

West Richmond School
1313 Boland Place
Richmond Heights
Supplemental Information
April 24, 1992

The initial periods of construction, 1926, 1928, and 1932, are not externally differentiated on the West Richmond School and probably represent phases of an original master plan. The 1945 auditorium wing is shown in the first of two accompanying photographs. It nestles at the south side of the main building, with the double doors facing the front, and closely harmonizes with the original building. The second photo shows the rear addition from the 1960s, which also is unusual for its period in respecting the original materials of the building.

At the rear of the school, the ground drops sharply to the playing fields, making more panoramic photos of this portion of the building nearly impossible.

West Richmond School
1313 Boland Place

42. continued

turns back on the bay gable. Windows are grouped in fours near the center with a break, then single windows near the wing. Sills are of ashlar. The first floor windows have lintels of radiating vousiers. The wings have quoined corners and an ashlar panel in the center. The water table is also of ashlar and encircles the original building and its additions. Basement windows have ashlar lintels. A chimney is detailed with louvers and an ashlar cap.

I-64/40

BOLAND PLACE

DALE AVE.

SNOWDEN AVE.

ST. ALBANS AVE.

LACLEDE STATION ROAD







HISTORIC INVENTORY

SL-AS-024-022

<p>1 No 14H120538</p> <p>2 County St. Louis</p> <p>3 Location of Negatives 230-8-8A</p>	<p>4 Present Name(s) Normandy School, Roosevelt School</p> <p>5. Other Name(s) Murchison Christian Methodist Episcopal Church 7629 Natural Bridge Road</p>	1 No	
<p>6 Specific Location Lots 7-9, 16, 17 including part of Vac Road. Normandy Heights SD.</p> <p>7 City or Town If Rural, Township & Vicinity Normandy</p> <p>8 Site Plan with North Arrow <i>Clayton</i></p>	<p>16. Thematic Category</p> <p>17 Date(s) or Period constructed 1897 and 1925</p> <p>18. Style or Design 89 C.1900</p> <p>19. Architect or Engineer</p> <p>20. Contractor or Builder</p> <p>21. Original Use, if apparent school</p> <p>22 Present Use church</p> <p>23. Ownership Public <input checked="" type="checkbox"/> Private <input checked="" type="checkbox"/></p> <p>24. Owner's Name & Address, if known Cleaves Memorial Christian Methodist Episcopal</p> <p>25. Open to Public? Yes <input checked="" type="checkbox"/> No <input type="checkbox"/></p> <p>26. Local Contact Person or Organization</p> <p>27. Other Surveys in Which Included</p>	<p>28. No. of Stories 1</p> <p>29. Basement? Yes <input checked="" type="checkbox"/> No <input type="checkbox"/></p> <p>30. Foundation Material squared rubble</p> <p>31. Wall Construction brick</p> <p>32. Roof Type & Material cross hip, comp</p> <p>33. No. of Bays Front Side 8</p> <p>34. Wall Treatment Flemish bond</p> <p>35. Plan Shape T-shape</p> <p>36. Changes (Explain in #42) Addition <input checked="" type="checkbox"/> Altered <input checked="" type="checkbox"/> Moved <input type="checkbox"/></p> <p>37. Condition Interior _____ Exterior good</p> <p>38. Preservation Underway? Yes <input type="checkbox"/> No <input checked="" type="checkbox"/></p> <p>39. Endangered? By What? Yes <input type="checkbox"/> No <input checked="" type="checkbox"/></p> <p>40. Visible from Public Road? Yes <input checked="" type="checkbox"/> No <input type="checkbox"/></p> <p>41. Distance from and Frontage on Road /112'</p>	2. County St. Louis
<p>9 Coordinates UTM Lat _____ Long _____</p> <p>10 Site <input type="checkbox"/> Building <input checked="" type="checkbox"/> Structure <input type="checkbox"/> Object <input type="checkbox"/></p> <p>11. On National Register? Yes <input type="checkbox"/> No <input checked="" type="checkbox"/></p> <p>12. Is It Eligible? Yes <input type="checkbox"/> No <input type="checkbox"/></p> <p>13 Part of Estab Hist Dist.? Yes <input type="checkbox"/> No <input checked="" type="checkbox"/></p> <p>14. District Potent'l? Yes <input type="checkbox"/> No <input type="checkbox"/></p> <p>15 Name of Established District</p>	<p>42. Further Description of Important Features The oldest part of the building is almost entirely covered by later additions. The gabled roof line is all that can be seen from the exterior. The wings were added in 1925. They are hip-roofed with squared rubble foundations. There are 8 windows on the sides of the wings and 2 at the rear. The corners of the wings are quoined in brick. The west wing has a large brick chimney in the rear which cuts through the cornice and has a rubble foundation. A projecting header course is below the molded cornice. (continued)</p> <p>43 History and Significance In 1897 the white children from the older school on Lucas and Hunt were transferred to the newly completed school on Lots 8-9 of Normandy Heights. The cost to construct the two-room brick building was \$3,600. The electric lights cost \$15,50 to install. Olive Branch Electric Light, Power and Heating Company did the work. By 1925 the school was so over-crowded an addition of two wings, (continued)</p> <p>44 Description of Environment and Outbuildings The school is fronted by a buffer that slopes to meet Natural Bridge Road. To the west of the structure is a parking lot that continues to Augusta Drive. To the rear of the building is a narrow walk between the building and the fence of the property to the rear. To the east side of the property (continued)</p> <p>45 Sources of Information Doris Benz and Barbara Ann Windt, <u>History of Normandy</u>, 1973 Office of Murchison Tabernacle. On site inspection.</p>	<p>46. Prepared by M. Webb/E. Hamilton</p> <p>47. Organization St. Louis County Parks</p> <p>48. Date 8/91</p> <p>49 Revision Date(s)</p>	4 Present Name(s) Normandy School, Roosevelt School
<p>Photo</p>		5 Official Name(s) Murchison Chris. Meth. Episc. Church 7629 Natural Bridge Road	

Normandy School, Roosevelt School
Murchison Christian Methodist Episcopal Church
7629 Natural Bridge Road

42. continued

window sills and water course are ashlar. The side windows are 12-over-12. At the rear of the building, between the wings, is a rectangular brick addition with a round "quonset hut" roof. The foundation is concrete. In front of the building is a modern rectangular addition that houses the new chapel.

43. continued

a total of four rooms was necessary. The school opened its six rooms under the name of Roosevelt School.

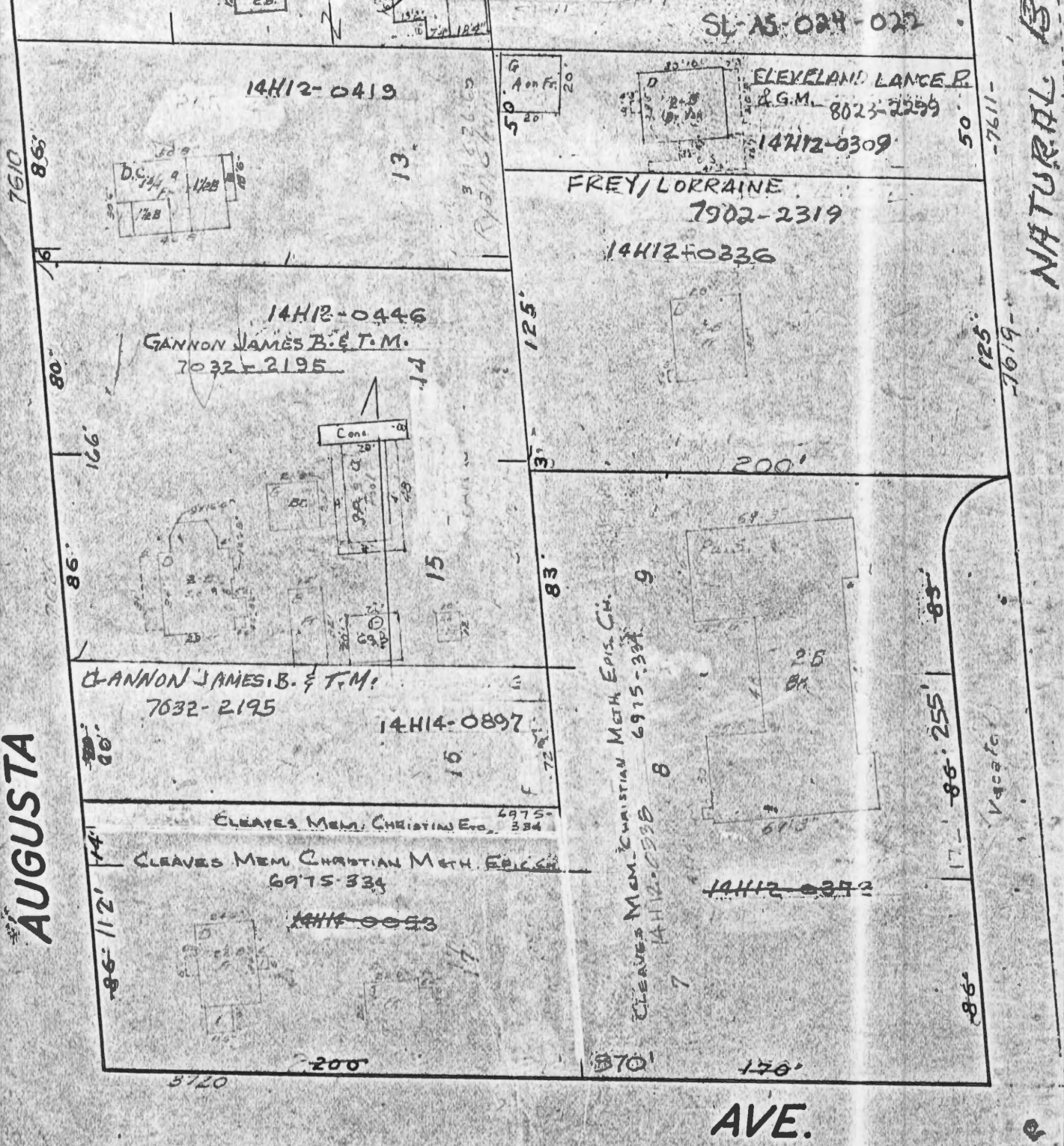
The building was acquired by Trinity Tabernacle Church after being sold by the school district in the 1960s, and the front part of the building was added at that time. The property was acquired on July 19, 1977, by Cleaves Memorial Christian Methodist Episcopal Church, which changed its name on December 4 to Murchison Tabernacle in honor of the presiding bishop of the denomination.

44. continued


is a grassy area surrounded by a chainlink fence. There is a gate at the end of the front addition.


AUGUSTA

NCL. & 75-78 INCL. OF
HEIGHTS.



49





HISTORIC INVENTORY

1 No 15L640344		4 Present Name(s) Ritenour School, Overland School		1 No
2 County St. Louis		5 Other Name(s)		
3 Location of Negatives 3-4, 5, 6		2420 Woodson Road		
6 Specific Location Lot 14, Block 7, East Overland		16 Thematic Category		2 County St. Louis
7 City or Town If Rural, Township & Vicinity Overland		17 Date(s) or Period constructed 1907 1915		
8 Site Plan with North Arrow <i>Clayton</i>		18 Style or Design vernacular 83		
		19 Architect or Engineer		
		20 Contractor or Builder		
		21 Original Use, if apparent school		
		22 Present Use administration building		
		23 Ownership Public <input checked="" type="checkbox"/> Private <input type="checkbox"/>		
		24 Owner's Name & Address, if known Ritenour School District		
		25 Open to Public? Yes <input checked="" type="checkbox"/> No <input type="checkbox"/>		
9 Coordinates UTM Lat Long		26 Local Contact Person or Organization		4 Present Name(s) Ritenour School
10 Site <input type="checkbox"/> Building <input checked="" type="checkbox"/> Structure <input type="checkbox"/> Object <input type="checkbox"/>		27 Other Surveys in Which Included		
11 On National Register? Yes <input type="checkbox"/> No <input checked="" type="checkbox"/>		28 No. of Stories 2		
12 Is It Eligible? Yes <input type="checkbox"/> No <input type="checkbox"/>		29 Basement? Yes <input checked="" type="checkbox"/> No <input type="checkbox"/>		
13 Part of Estab Hist Dist? Yes <input type="checkbox"/> No <input checked="" type="checkbox"/>		30 Foundation Material squared rubble		
14 District Potent'l? Yes <input type="checkbox"/> No <input checked="" type="checkbox"/>		31 Wall Construction brick		
15 Name of Established District		32 Roof Type & Material hipped, comp <i>DK</i>		
		33 No. of Bays Front 9 Side 7		
		34 Wall Treatment American common bond		
		35 Plan Shape square		
		36 Changes (Explain in #42) Addition <input checked="" type="checkbox"/> Altered <input type="checkbox"/> Moved <input type="checkbox"/>		5 Official Address Overland School, 2420 Woodson Road
		37 Condition Interior Exterior good		
		38 Preservation Underway? Yes <input checked="" type="checkbox"/> No <input type="checkbox"/>		
		39 Endangered? By What? Yes <input type="checkbox"/> No <input checked="" type="checkbox"/>		
		40 Visible from Public Road? Yes <input checked="" type="checkbox"/> No <input type="checkbox"/>		
		41 Distance from and Frontage on Road 114		
		42 Further Description of Important Features The building is a square plan of 8 rooms in two stories. The entry bay projects approximately one foot and is topped by a gabled pediment. In the pediment is a triple-paned light. Below the bay cornice is a large central second floor window flanked by side and toplights. Windows to either side of the entry have large ashlar keystones. The double doored entry is topped by a segmentally arched, multi-paned transom with large cornerstones. The side elevation also has a projecting central bay. Its double doors (continued)		
		43 History and Significance This is the third school building on this site. The land was donated by Mrs. Elizabeth Smith; it consisted of 2 acres on Woodson near Lackland Road. The first school was a log structure called the Buck Schoolhouse and was built in 1846. In 1867 the rural district of Ritenour was formed. It was named after J. S. Ritenour, an early settler who died that same year. By 1888 the district included another school on Lackland Road used to educate blacks. In the early days, Ritenour was often spelled (continued)		
		44 Description of Environment and Outbuildings The building sits on a hill above the road. The south edge of the property is a parking lot, but the front and north parts of the lot are still nicely landscaped.		
45 Sources of Information Patricia Lewis Williamson, <u>Ritenour..Our First 132 Years</u> , 1978. on site inspection		46 Prepared by M. Webb/E. Hamilton		
		47 Organization St. Louis County Parks		
		48 Date 6/91 49 Revision Date(s)		

Ritenour School
Overland School, 2420 Woodson Road

42. continued

are unadorned but there is a large second floor window composed of three sets of multipaned windows stacked and flanked with sidelights. Above the window is a brick panel. The bay roof is gabled with turnback cornices and a small window in the gable. A brick entablature runs above the second floor windows. The upper floor, single, side windows are segmentally arched. The paired center side windows are not arched. Also, the bay gables are parapetted.

43. continued

Ritner or Ritnor, and there was some dispute concerning the name selection. In 1886 the Buck School was destroyed by fire. John Wageley was engaged to draw up plans for a two room schoolhouse with a basement and furnace. The board selected a bid for a brick school from Smith & Brothers at a cost of \$2,245 which was covered by insurance money on the old building. The new building was completed in 1887. In 1907 an architect (unnamed) was hired to design a new 8-room structure on the Ritenour school site, and that is the bulding that survives today. In 1910 the district was reorganized into the Ritenour Consolidated School District. In 1915, a wing was added to the school to house a high school program. The wing is on the north side of the earlier building at 2420 Woodson Road and includes 2 rooms. The building is now the administrative headquarters for the district.



EVERMAN AVE.

MARLOWE AVE.

WOODSON RD.

LACKLAND AVE.

VERONA AVE.

N



RITENOUR SCHOOL DISTRICT

ADMINISTRATIVE CENTER

2000

HISTORIC INVENTORY

1 No 16J321095		4 Present Name(s) Lincoln School		1 No
2 County St. Louis		5 Other Name(s)		
3 Location of Negatives 4th roll, frames 0, 1, 2		6815 Robbins Avenue		
6 Specific Location 2.29 acres, Lots 9-13, Block 4, Hazel Hill SD		16. Thematic Category		2. County St. Louis 4. Present Name(s) Lincoln School
7 City or Town II Rural, Township & Vicinity Pagedale		17 Date(s) or Period constructed 1900		
8 Site Plan with North Arrow Clayton		18. Style or Design		
		19. Architect or Engineer		
		20. Contractor or Builder		
		21. Original Use, if apparent school		
		22 Present Use school		
		23 Ownership Public <input checked="" type="checkbox"/> Private <input type="checkbox"/>		
		24. Owner's Name & Address, if known Normandy School District		
		25. Open to Public? Yes <input checked="" type="checkbox"/> No <input type="checkbox"/>		
		26. Local Contact Person or Organization		
9 Coordinates UTM Lat Long		27. Other Surveys in Which Included		
10 Site <input type="checkbox"/> Building <input checked="" type="checkbox"/> Structure <input type="checkbox"/> Object <input type="checkbox"/>		28. No. of Stories		
11. On National Register? Yes <input type="checkbox"/> No <input checked="" type="checkbox"/>		29. Basement? Yes <input checked="" type="checkbox"/> No <input type="checkbox"/>		
12. Is It Eligible? Yes <input type="checkbox"/> No <input type="checkbox"/>		30. Foundation Material squared rubble		
13 Part of Estab Hist Dist? Yes <input type="checkbox"/> No <input checked="" type="checkbox"/>		31. Wall Construction brick		
14. District Potent'l? Yes <input type="checkbox"/> No <input type="checkbox"/>		32. Roof Type & Material flat		
15 Name of Established District		33. No. of Bays Front 7 Side 4+		
		34. Wall Treatment American common bond		
		35. Plan Shape rectangle		
		36. Changes (Explain in #42) Addition <input checked="" type="checkbox"/> Altered <input type="checkbox"/> Moved <input type="checkbox"/>		
		37. Condition Interior Exterior good		
		38. Preservation Underway? Yes <input type="checkbox"/> No <input checked="" type="checkbox"/>		
		39. Endangered? By What? Yes <input type="checkbox"/> No <input checked="" type="checkbox"/>		
		40. Visible from Public Road? Yes <input checked="" type="checkbox"/> No <input type="checkbox"/>		
		41. Distance from and Frontage on Road		
42. Further Description of Important Features The front entry bay of the Lincoln School is one story with a parapetted flat roof capped in terra cotta with terra cotta cornice below. A terra cotta plaque above the cornice reads "Lincoln School." The double door entry is recessed in four round arched reveal courses. A terra cotta belt course runs around the bay at doorway height. The brick below this is rusticated and the water table is ashlar. The foundation for the bay is rusticated concrete block, suggesting that (continued)				3. Other Name(s) 6815 Robbins Avenue
43 History and Significance The first school in this area was a one-room frame building located on a portion of the Chapman Farm and was originally called Hazen Hill School. It stood west of the present building. The first section of the present school was opened in 1900. A one-room addition was built in 1904. The great increase in enrollment necessitated the addition of a second floor in 1907, for a total of eight rooms. With the new building (continued)				
44 Description of Environment and Outbuildings A playground lot to the east of the building is surrounded by a chain-link fence. A concrete retaining wall levels the playground lot and is continued in uncoursed, squared rubble in front of the building. Another level playground is located to the west of the building supported by a rubble retaining wall topped by a chainlink fence.				
45 Sources of Information Benz, Doris and Windt, Barbara Ann History of Normandy, 1973 On site inspection.				
46. Prepared by M. Webb				4. Other Name(s) 6815 Robbins Avenue
47. Organization St. Louis County Parks				
48. Date 8/91 49 Revision Date(s)				

Lincoln School
6815 Robbins Avenue

42. continued

the entry bay was a later addition. Other entry bay details include terra cotta escutcheons to either side of the archway, dentils below the terra cotta cornice, a pair of recessed brick panels on the parapet and decorative molding and medallions along the terra cotta beltcourse. The transom above the doors has been paneled, as well as the upper portions of most of the windows. The windows of the front and side elevations consist of double-hung and hopper windows separated by solid panels. Second floor front windows to either side of center are topped with ashlar lintels, keystones and corner stones. The sills, also ashlar, are incorporated into a beltcourse that rims the length of the facade. This repeats under the first floor windows but is discontinuous at the entry bay. The first floor windows are covered by a brick table molding ending in corbels. The cornice above the second floor windows projects and the parapet is capped in ashlar. The water table also makes up the lintels of the basement windows. It is composed soldier brick above a roughcut irregular-coursed rubble foundation. There are several additions to the rear of the building. The original side windows have segmental-arched brick lintels and ashlar sills. There are side entrances dividing the original building from its additions. The original building and its additions form an L-shaped complex.

43. continued

completed, the old frame school was razed. Enrollment continued to increase and portable buildings were used for classroom space beginning in 1920. In 1929 four permanent rooms were added. These were remodeled in 1951. In 1900 the school housed grades 1 through 4.

Lincoln School
6815 Robbins Avenue
Pagedale
Supplemental Information
April 24, 1992

The accompanying photo of the east side elevation shows the original school at the left edge of the picture. School histories insist that the second floor was added in 1907 to the 1900 first floor. The fabric of the school, and particularly the difference in the windows on the first floor of the side elevation, suggests that the front four rooms of the school were built first, with the side entrance and the four rooms behind that a little later. Alternatively, the flat-topped windows may represent the 1904 addition, with the whole second floor added on 1907. The 1929 wing extends further to the rear. The second photo shows the post-war addition closing the north end of the playground.

Nothing in the school's history suggests that this was originally a segregated facility for the black population of the school district, which the name might suggest in this once relentlessly segregated state.



STOP

LINCOLN SCHOOL





Office of Historic Preservation, P.O. Box 176, Jefferson City, Missouri 65101

HISTORIC INVENTORY

1 No 20J311572		4 Present Name(s) Chaney/East Richmond School		1 NO
2 County St. Louis		5. Other Name(s)		
3 Location of Negatives 1st roll, frames 9,10,11		1800 Princeton Place		
6 Specific Location 1.63 acres, lots 3-5, Block 15, Richmond Hgts., and Lots 1-3, Block 32, Pennsylv- ania Park #2		16. Thematic Category	28. No. of Stories 2-2	2. County St. Louis
7 City or Town Richmond Heights		17 Date(s) or Period constructed 1906 1916 1959	29. Basement? Yes <input checked="" type="checkbox"/> No <input type="checkbox"/>	
8 Site Plan with North Arrow Clayton		18. Style or Design 89	30. Foundation Material stone	
		19. Architect or Engineer	31. Wall Construction brick	4. Present Name(s) Chaney/East Richmond School
		20. Contractor or Builder	32. Roof Type & Material flat, gabled addition	
		21. Original Use, if apparent school	33. No. of Bays Front 13 Side	
		22. Present Use school	34. Wall Treatment Flemish bond	1800 Princeton Place
		23. Ownership Public <input checked="" type="checkbox"/> Private <input type="checkbox"/>	35. Plan Shape H-shape	
		24. Owner's Name & Address, if known Maplewood-Richmond Heights School District	36. Changes (Explain in #42) Addition <input checked="" type="checkbox"/> Altered <input type="checkbox"/> Moved <input type="checkbox"/>	
9 Coordinates Lat Long		25. Open to Public? Yes <input checked="" type="checkbox"/> No <input type="checkbox"/>	37. Condition Interior Exterior good	
10 Site <input type="checkbox"/> Building <input checked="" type="checkbox"/>		26. Local Contact Person or Organization	38. Preservation Underway? Yes <input type="checkbox"/> No <input checked="" type="checkbox"/>	
11. On National Register? Yes <input type="checkbox"/> No <input checked="" type="checkbox"/>		27. Other Surveys in Which Included	39. Endangered? By What? Yes <input type="checkbox"/> No <input checked="" type="checkbox"/>	
12. Is it Eligible? Yes <input type="checkbox"/> No <input type="checkbox"/>			40. Visible from Public Road? Yes <input checked="" type="checkbox"/> No <input type="checkbox"/>	
13. Part of Estab Hist Dist.? Yes <input type="checkbox"/> No <input checked="" type="checkbox"/>			41. Distance from and Frontage on Road /300'	
14. District Potent'l? Yes <input type="checkbox"/> No <input type="checkbox"/>				
15 Name of Established District				
42. Further Description of Important Features From the front of the building only the uppermost portion of the original building is evident, showing only a terra cotta-capped parapet with four small windows of six panes below a projecting belt course. From the rear the original rectangular building shape, with its stone foundation, can be seen clearly. Eight rear bays are topped with flat arches.			Photo	
43. History and Significance A \$30,000 bond issue was passed on July 11, 1906, for the purchasing of land, building and equipping of two brick schools. Land was secured for the East Richmond School at the southeast corner of Princeton and McKain. The four-room school opened in November, 1906, with Miss Anita Bohnsack as the first Principal. Four rooms and a gym were added in 1916, a cafeteria in 1925 and the present front in 1954.				
44. Description of Environment and Outbuildings The school grounds were enlarged in 1923 and are now L-shaped. In 1961, the playground was graded and paved and basketball hoops and backstops erected. The grounds were fenced at this time. The grounds in front of the school are also graded and supported by a concrete retaining wall and surrounded by tubular rails (cont'd)				
45. Sources of Information Brossard, Dr. P. M. and Bierbaum, Milton M., "History of the School District of Maplewood-Richmond Heights: Davison, Rosemary. "Maplewood Survey District, a Community Profile" 1982 continued			46. Prepared by M. Webb/E. Hamilton 47. Organization St. Louis County Parks 48. Date 7/91 49. Revision Date(s)	

Chaney/East Richmond School
1800 Princeton Place

44. continued

and chain link. The surrounding property slopes to the south. The grounds are bounded on the north by McKain Avenue.

45. continued

McDonald, Joellen Gamp, "History Tour of Richmond Heights" Richmond Heights Business Directory, 1988.

St. Louis County Recorder of Deeds, Book 575, page 74.



HUNTER

ARLINGTON

LAVETA

~~ST~~ GLADES

DEL NORTE

FRINCETON PLACE

ALAMEDA

BELLEVUE AVE.

BRUNO

STANLEY



HISTORIC INVENTORY

SL-AS-024-026

1 No 11E310250		4 Present Name(s) Riverview School		1 No
2 County St. Louis		5. Other Name(s)		
3 Location of Negatives 0270-23		362 Fork Drive, 9860 Diamond Drive, 346 Northridge Drive		
6 Specific Location Lots 117-123 of Riverview Gardens		16. Thematic Category		2. County St. Louis
7 City or Town II Rural, Township & Vicinity Riverview		17 Date(s) or Period constructed 1926, 1939		
8 Site Plan with North Arrow		18. Style or Design		
9 Coordinates UTM Lat Long		19. Architect or Engineer		4 Present Name(s) Riverview School
10 Site I I Structure I I Building X Object I I		20. Contractor or Builder		
11. On National Register? Yes I I No X		21. Original Use, if apparent school		
12. Is II Eligible? Yes I I No I I		22 Present Use vacant		3. Other Name(s) 9860 Diamond Drive, 346 Northridge Drive
13 Part of Estab Hist Dist.? Yes I I No X		23. Ownership Public I X Private I I		
14. District Potent'l? Yes I I No I I		24. Owner's Name & Address, if known Riverview Gardens School District		
15 Name of Established District		25. Open to Public? Yes I I No X		37. Condition Interior Exterior fair
		26. Local Contact Person or Organization		
		27. Other Surveys in Which Included		
42. Further Description of Important Features The original building is L-shaped with a projecting two-story gabled entry bay. The second floor entry bay windows are paired hoppers with fixed panes between upper and lower windows.. A vent of spaced brick is located above the window. The cross wing to the right of the entry bay has a small paired window high in its gable. Left of the entry bay are string windows. The original entry doors and first floor facade are covered by a newer one-story addition that extends south of the (continued)		38. Preservation Underway? Yes I I No X		39. Endangered? By What? Yes X No I I disuse
43 History and Significance The school was built in 1926 and opened with an enrollment of 120. In 1939 after several additions the enrollment had increased to 643. It had many additions in later years but is now closed.		40. Visible from Public Road? Yes X No I I		
44 Description of Environment and Outbuildings The school property consists of several lots located on Diamond, Northridge and Fork Drives. A hedge runs along the front elevation on Diamond Drive. A low, post and chain fence divides the ground from a narrow parking area along Diamond Drive. The lots on the Fork Drive side are locations for playing fields. (cont'd)		41. Distance from and Frontage on Road		
45 Sources of Information "District History-Riverview Gardens" Riverview Gardens School District, November, 1974. On site inspection.		46. Prepared by M. Webb		3. Other Name(s) 9860 Diamond Drive, 346 Northridge Drive
		47. Organization St. Louis County Parks		
		48. Date 8/91 49 Revision Date(s)		

Riverview School
362 Fork Drive, 9860 Diamond Drive, 346 Northridge Drive

42. continued

original building line toward Fork Drive. The original facade faces Diamond Drive and several additions have been made to the rear along Northridge Drive.

44. continued

A paved playground is located behind the one-story addition. Another paved parking area runs along Northridge Drive next to the school. The grounds are mowed but otherwise unkept.



HISTORIC INVENTORY

1 No 14K510038		4 Present Name(s) Home Heights School		1 No	
2 County St. Louis		5. Other Name(s) Ritenour Community Education Center			2. County St. Louis
3 Location of Negatives Roll 3, frame 18		3224-3238 Marshall Avenue			
6 Specific Location 6.27 acres, lots 43, 44 & 45, Home Heights		16. Thematic Category		4 Present Name(s) Home Heights School	
7 City or Town II Rural, Township & Vicinity St. John		17 Date(s) or Period constructed 1915 1924			
8 Site Plan with North Arrow <i>Clayton</i>		18. Style or Design 89			
9 Coordinates UTM Lat Long		19. Architect or Engineer		4 Present Name(s) Home Heights School	
10 Site II Structure II Building X Object II		20. Contractor or Builder			
11. On National Register? Yes II No X		21. Original Use, if apparent school			
12. Is II Eligible? Yes II No II		22 Present Use school		4 Present Name(s) Home Heights School	
13 Part of Estab Hist Dist.? Yes II No X		23. Ownership Public X Private II			
14. District Potent'l? Yes II No II		24. Owner's Name & Address, if known Ritenour Consolidated School District 3224 Marshall Ave. 63114			
15 Name of Established District		25. Open to Public? Yes X No II		4 Present Name(s) Home Heights School	
		26. Local Contact Person or Organization Cindy Gibson			
		27. Other Surveys in Which Included			
42. Further Description of Important Features The oldest portion of the building is located in the center front. The original two-story portion is fronted by a one-story addition. The main entry is through this addition. The double door entry is topped with a multi-paned transom light and framed in ashlar. Pilasters flank a paired window on the second floor, centered above the double doors. These extend to form a parapet and have terra cotta caps and bands. An inscription in the parapet reads "A.D. 1915." Windows are double-hung, topped with transoms and (continued)		28. No. of Stories 2-2-2		4 Present Name(s) Home Heights School	
		29. Basement? Yes X No II			
		30. Foundation Material squared rubble			
		31. Wall Construction brick		4 Present Name(s) Home Heights School	
		32. Roof Type & Material flat			
		33. No. of Bays Front 19 Side 14			
		34. Wall Treatment American common bond		4 Present Name(s) Home Heights School	
		35. Plan Shape U-shape			
		36. Changes (Explain in #42) Addition X Altered X Moved II			
		37. Condition Interior Exterior good		4 Present Name(s) Home Heights School	
		38. Preservation Underway? Yes II No X			
		39. Endangered? By What? Yes II No X			
		40. Visible from Public Road? Yes X No II		4 Present Name(s) Home Heights School	
		41. Distance from and Frontage on Road /600'			
		Photo			
43 History and Significance A \$2,000.00 bond issue was passed in March of 1905 for the purpose of building a school in the Home Heights Subdivision. A one-room school was erected on Marshall Avenue near St. Charles Rock Road. In 1910, the district organized into the Ritenour Consolidated School District. In 1915, another bond issue was passed and a four-room school was erected on the site replacing the earlier structure. (continued)		46. Prepared by M. Webb		4 Present Name(s) Home Heights School	
44 Description of Environment and Outbuildings The school grounds slope to the east creating a walkout lower level at the rear of the school. The lot is large, extending 600' on Marshall Avenue to St. Charles Rock Road. The school sits on the NW corner of the lot. To the rear of the building is a paved playground. A smaller paved parking lot fronts (continued)		47. Organization St. Louis County Parks			
45 Sources of Information Williamson, Patricia Lewis. <u>Ritenour...Our First 132 Years</u> , Overland: Ritenour School District, 1978. Parkin, Robert E. <u>Overland Trails and Trials</u> , Overland, Krawll Printing Company, 1956. On site inspection.		48. Date 8/91			
		49 Revision Date(s)		4 Present Name(s) Home Heights School	

Home Heights School
Ritenour Community Education Center
3224-3238 Marshall Avenue

42. continued

framed with brick surrounds. At the first floor level, the windows nearest the additions consist of fixed panes of six. Between the windows are ashlar escutcheons. Two sets of paired additions built to the sides of the central structure give the school its U-shape. The basement becomes a walkout lower level in the rear of the building.

43. continued

A portable building was placed on the grounds in 1922. The school suffered a fire on December, 1924, causing it to be closed temporarily. According to a local history, Charles Lindbergh, a former Home Heights resident, took an aerial photo of the school on October 2, 1920. Additions were made through the years. The building is currently the Ritenour Community Education Center but will so revert to school use.

44. continued

Marshall Avenue. A baseball diamond and playing field are located southeast of the parking lot.



AVE.

DAVID

CROCUS

MARSHALL

MCKIBBON

BROWN

BROWN ROAD

ST. CHARLES ROCK RD.

BRISTOL AVE.



FREE
PING and G.E.D. CLASSES

Office of Historic Preservation, P.O. Box 176, Jefferson City, Missouri 65101

HISTORIC INVENTORY

1 No 13K111751		4 Present Name(s) Marvin School/Kratz School		1. NO
2 County St. Louis		5. Other Name(s)		
3 Location of Negatives 3-7, 8, 9		3510 Woodson Road		
6 Specific Location Lots in Shackelford Place, Block 3, and Marvin Park No. 2, 7.84 acres		16. Thematic Category		2. County St. Louis 4 Present Name(s) Marvin School
7 City or Town If Rural, Township & Vicinity St. John		17 Date(s) or Period constructed 1928		
8 Site Plan with North Arrow Clayton		18. Style or Design		
		19. Architect or Engineer		
		20. Contractor or Builder		
		21. Original Use, if apparent school		
		22. Present Use school		
		23. Ownership Public <input checked="" type="checkbox"/> Private <input type="checkbox"/>		
		24. Owner's Name & Address, if known Ritenour School District		
		25. Open to Public? Yes <input checked="" type="checkbox"/> No <input type="checkbox"/>		
9 Coordinates Lat Long		26. Local Contact Person or Organization		3. County St. Louis 4 Present Name(s) Marvin School
10 Site <input type="checkbox"/> Building <input checked="" type="checkbox"/> Structure <input type="checkbox"/> Object <input type="checkbox"/>		27. Other Surveys in Which Included		
11. On National Register? Yes <input type="checkbox"/> No <input checked="" type="checkbox"/>		28. No. of Stories 2		
12. Is It Eligible? Yes <input type="checkbox"/> No <input type="checkbox"/>		29. Basement? Yes <input checked="" type="checkbox"/> No <input type="checkbox"/>		
13 Part of Estab Hist Dist.? Yes <input type="checkbox"/> No <input checked="" type="checkbox"/>		30. Foundation Material squared rubble		
14. District Potent'l? Yes <input type="checkbox"/> No <input type="checkbox"/>		31. Wall Construction brick		
15 Name of Established District		32. Roof Type & Material hipped gable, comp		
		33. No. of Bays Front 10 Side 9		
		34. Wall Treatment flemish bond		
		35. Plan Shape U-shape		
		36. Changes (Explain in #42) Addition <input checked="" type="checkbox"/> Altered <input type="checkbox"/> Moved <input type="checkbox"/>		4. Present Name(s) Marvin School
		37. Condition Interior Exterior good		
		38. Preservation Underway? Yes <input type="checkbox"/> No <input checked="" type="checkbox"/>		
		39. Endangered? By What? Yes <input type="checkbox"/> No <input checked="" type="checkbox"/>		
		40. Visible from Public Road? Yes <input checked="" type="checkbox"/> No <input type="checkbox"/>		
		41. Distance from and Frontage on Road		
42. Further Description of Important Features The main, central portion of the structure has paired, full height entry bays with a gabled roof and quoined corners. Above the double doors are multi-paned transom lights and a broken pedimented entry. Windows are 6-over-6, eight bays across between entry bays and 9 bays across the side. The side center second floor windows are paired. On the first floor center is a door that leads to a catwalk to another addition. The face of the wings are quoined and have two quarter wheel windows in the gable. There is a decorative brick arch (continued)				5. County St. Louis 6. Present Name(s) Kratz School/3510 Woodson Road
43 History and Significance The Marvin School opened with six teachers and 302 pupils in 1928 and relieved the over-crowded conditions at the Home Heights School. The site was purchased as a result of a bond issue in February, 1928. An addition was constructed in the 1950's. Marvin Park, where the school is located, was a Methodist Camp meeting ground named for Bishop Marvin, pastor of Centenary Methodist Church in St. Louis and a (continued)				
44 Description of Environment and Outbuildings The school sits in a prominent location on the north side of St. Charles Rock Road. The Building is at the top of a terraced hill. The modern addition is to the north of the original building and has parking on the west and north sides.				
45 Sources of Information on site inspection Patricia Lewis Williamson, <u>Ritenour... Our First 132 Years.</u> (1978). Robert E. Parkin, <u>Overland Trails & Trails</u> (1956), p. 24.				6. Present Name(s) Kratz School/3510 Woodson Road
46. Prepared by Mary Webb				
47. Organization St. Louis County Parks				
48. Date 6/91				7. County St. Louis 8. Present Name(s) Kratz School/3510 Woodson Road
49. Revision Date(s)				

Marvin School
Kratz School, 3510 Woodson Road


42. continued

filled in basketweave brickwork at the first floor level. Chimneys top the gable on the wings and a louvered chimney is located right of center. The lintels above the basement windows are brick.

43. continued

leading Confederate supporter during the Civil War. The building is currently occupied by a private school.

Marvin







Office of Historic Preservation, P.O. Box 176, Jefferson City, Missouri 65101

HISTORIC INVENTORY

1. No 27N540056		4. Present Name(s) Rott School		1. No
2. County St. Louis		5. Other Name(s)		
3. Location of Negatives 32458-35		Judevine Center, 9455 Rott Road		
6. Specific Location 7.47 acres in SE ¼ Section 23, Township 44 Range 5		16. Thematic Category		2. County St. Louis 4. Present Name(s) Rott School
7. City or Town If Rural, Township & Vicinity Sunset Hills		17. Date(s) or Period constructed 1930-31, 1948		
8. Site Plan with North Arrow KNEwood		18. Style or Design Tudor Revival 54 89		
		19. Architect or Engineer R. F. Denny & M. Boulicault		
		20. Contractor or Builder		
		21. Original Use, if apparent school OSA		
		22. Present Use school		
		23. Ownership Public <input type="checkbox"/> Private <input checked="" type="checkbox"/>		
		24. Owner's Name & Address, if known Lee Richmond, Inc. 4651 Hampton Ave. St. Louis		
		25. Open to Public? 63109 Yes <input checked="" type="checkbox"/> No <input type="checkbox"/>		
9. Coordinates UTM Lat Long		26. Local Contact Person or Organization Judevine Center 849-4440		5. Other Name(s) Judevine Center, 9455 Rott Road
10. Site <input type="checkbox"/> Building <input checked="" type="checkbox"/> Structure <input type="checkbox"/> Object <input type="checkbox"/>		27. Other Surveys in Which Included		
11. On National Register? Yes <input type="checkbox"/> No <input checked="" type="checkbox"/>		28. No. of Stories 2		
12. Is It Eligible? Yes <input type="checkbox"/> No <input type="checkbox"/>		29. Basement? Yes <input checked="" type="checkbox"/> No <input type="checkbox"/>		
13. Part of Estab. Hist. Dist.? Yes <input type="checkbox"/> No <input checked="" type="checkbox"/>		30. Foundation Material concrete 65		
14. District Potent'l? Yes <input type="checkbox"/> No <input checked="" type="checkbox"/>		31. Wall Construction brick 40		
15. Name of Established District		32. Roof Type & Material GBGB cross gable, slate		
		33. No. of Bays Front irr. 5 Side irr. 5		
		34. Wall Treatment see below 30		
		35. Plan Shape irregular		
		36. Changes (Explain in #42) Addition <input checked="" type="checkbox"/> Altered <input type="checkbox"/> Moved <input type="checkbox"/>		
		37. Condition Interior Exterior good		
		38. Preservation Underway? Yes <input type="checkbox"/> No <input checked="" type="checkbox"/>		
		39. Endangered? By What? Yes <input checked="" type="checkbox"/> No <input type="checkbox"/> redevelopment		
		40. Visible from Public Road? Yes <input checked="" type="checkbox"/> No <input type="checkbox"/>		
		41. Distance from and Frontage on Road /788'		
42. Further Description of Important Features The 1948 addition is virtually indistinguishable from the original 1930-31 building. Both are of unusual brickwork in which every fourth course has headers placed three or more stretchers apart. The north wing has glazed headers and a few glazed stretchers. The south end of the school has two gables connected by a hipped roof with a second-story oriel window. The near gable has an elaborate central chimney, corbelled out from the wall, and with stone quoins and a central arch. The gables form parapets (contd)				Photo
43. History and Significance This building was dedicated November 1, 1931, but part of the land had been acquired in 1884 from John and Annie Burgoyne. This was Rural School District #4, later renumbered #68. The first frame school was enlarged in 1906. The present building was erected south of the old school on land acquired from Val Haus Realty Company. It was financed by a bond issue passed the same year by a vote of 50 to 0. The architects were				
44. Description of Environment and Outbuildings The large school grounds include part of the wooded hillside behind the school. A large parking lot is in front of the school.				
45. Sources of Information Sunset Hills Bi-Centennial Commission, <u>The History of Sunset Hills</u> (1976), pp. 25-35. Missouri Historical Society. Bulletin XVII (Apr. 1, 1961) pp.313-314				46. Prepared by E. Hamilton 47. Organization St. Louis County Parks 48. Date 4/89 49. Revision Date(s)

Rott School, Judevine Center
9455 Rott Road

42. continued

above the roofline. A second chimney is at the roof ridge of the north wing. The entry to the school has three pointed arches in an ashlar centerpiece, with five windows above. Multipaned doors open onto the landing of the stair, with two flights descending around the center one going up. Flanking this centerpiece are front gabled bays projecting several feet forward. Each has a two-story stone central panel of four banked windows, topped by an inscription panel. To the left is "Literature" to the right "Art and Science." Downspouts have ornamental heads.

43. continued

well known in this area. Robert F. Denny was a grandson of Samuel Denny, a pioneer settler whose farm was at Lindbergh Boulevard and Conway Roads. Lindbergh was originally called Denny Road. Marcel Boulicault (1896-1961) began private practice as an architect in 1924. He was early known as a designer of luxury residences, but he later specialized in institutional work, doing rural schools, state and regional hospitals, and state office buildings, many of them PWA projects. This is one of his larger rural schools in St. Louis County. This building had three classrooms and an office upstairs, auditorium, kitchen and rest rooms downstairs. A 1948 addition provided a gymnasium and three new classrooms. The next year the Rott School District joined Sappington, Concord, Fenton, and Grant Schools to form the R-8 District, now called the Lindbergh District. This school was closed in 1976 and leased to the Judevine Center for Autistic Children. In 1984 the District sold the property to the present owner, but the tenancy remained in force. The Judevine Center is now looking for larger quarters, and the future of the building is in doubt.

SL-AS-024-070

372

372

373

WATSON ROAD

ROT

394.87'

27N540056
RICHMOND, LEE, INC.
7573.1661
T. 47 AC

443.30'

469.30'

Bornhop, Andrew
27N24-0047

27N52-0036
Sturdy, Maurice C.

498.30'

27N52-0025

27N52-0014


Krumm, Richard J. & D.L.
5111/1268
5111/1265

SYMSACK DEVELOPMENT INC.

27N520058

7466.1221

31.19 AC





HISTORIC INVENTORY

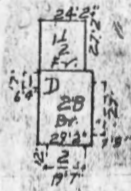
1 No. 200630207		4 Present Name(s) Adams School		2 County St. Louis	
2 County St. Louis		5. Other Name(s) 1 Jenifer Lane (NW corner Jenifer and Ballas)		4 Present Name(s) Adams School	
3 Location of Negatives 230-20		16. Thematic Category		28. No. of Stories 1 - /	
6 Specific Location 1 square acre in SW 1/4 of Section 15, Township 45, Range 5		17 Date(s) or Period constructed 1892		29. Basement? Yes <input checked="" type="checkbox"/> No <input type="checkbox"/>	
7 City or Town If Rural, Township & Vicinity Town & Country		18. Style or Design		30. Foundation Material rubble	
8 Site Plan with North Arrow		19. Architect or Engineer		31. Wall Construction frame	
9 Coordinates UTM		20. Contractor or Builder		32. Roof Type & Material gable, comp. shingle	
10 Site: Building <input checked="" type="checkbox"/> Structure: Object <input type="checkbox"/>		21. Original Use, if apparent school		33. No. of Bays Front 3 Side 3	
11. On National Register? Yes <input type="checkbox"/> No <input checked="" type="checkbox"/>		22 Present Use school		34. Wall Treatment clapboard	
12. Is it Eligible? Yes <input type="checkbox"/> No <input type="checkbox"/>		23. Ownership Public <input type="checkbox"/> Private <input checked="" type="checkbox"/>		35. Plan Shape rectangle	
13 Part of Estab Hist Dist.? Yes <input type="checkbox"/> No <input checked="" type="checkbox"/>		24. Owner's Name & Address, if known Richard T. Darby		36. Changes (Explain in #42) Addition <input checked="" type="checkbox"/> Altered <input checked="" type="checkbox"/> Moved <input type="checkbox"/>	
14. District Potent'l? Yes <input type="checkbox"/> No <input type="checkbox"/>		25. Open to Public? Yes <input type="checkbox"/> No <input checked="" type="checkbox"/>		37. Condition Interior Exterior good	
15 Name of Established District		26. Local Contact Person or Organization		38. Preservation Underway? Yes <input type="checkbox"/> No <input checked="" type="checkbox"/>	
16 Name of Established District		27. Other Surveys in Which Included		39. Endangered? By What? Yes <input checked="" type="checkbox"/> No <input type="checkbox"/> expansion of hospital	
42. Further Description of Important Features This structure is a simple gabled plan with turnback cornices on the gable. The entry is on the gabled end. There is a transom light above the door. Lintels and sills are wood. There is a panel or door beneath the third window on the south side of the building.		43 History and Significance The Admas School was apparently named for Adams Zimmer, who had purchased 94 acres here between 1862 and 1870. He already owned the farm immediately to the west. He and his wife Elizabeth sold the land to School District 5, Township 45, Range 5, on May 23, 1892, and the school was probably built soon after. In 1910 the district became Number 36, Adams. It joined the Moore and Locust Grove districts in 1947 (continued)		40. Visible from Public Road? Yes <input checked="" type="checkbox"/> No <input type="checkbox"/>	
44 Description of Environment and Outbuildings The building is located very close to Ballas Road. The distance from the house to the street parking easement is so short that the privacy hedge blocks entry through the schools original door.		45 Sources of Information "The Old Schools" Parkway School District History Notebook compiled beginning 1979. Probate Court #1890 and #3930 Recorder of Deeds, Book 62, p. 393. on site inspection		41. Distance from and Frontage on Road /208'	
46. Prepared by M. Webb/E. Hamilton		47. Organization St. Louis County Park		48. Date 6/91	
49. Revision Date(s)		50. Other		51. Other	

Adams School
1 Jenifer Lane (NW corner Jenifer and Ballas)

43. continued

to form Mason Ridge Consolidated District No. 2, and in 1954 merged with the Parkway District. The school was sold and enlarged for use as a private residence. The current occupant, Richard T. Darby, has sold the property to the Missouri Baptist Hospital, retaining a life tenancy.

SL AS-024-029



4008-449 DR.
2358-139 DR.

PT.
19031-0170

4043-544 DR.

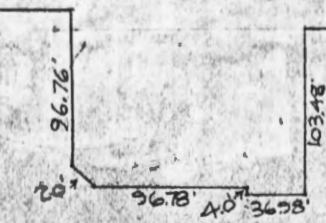
MISSOURI BAPTIST HOSPITAL

PT. 25.62 ACS.


- 4033-279
- DR 4025-164
- DR 4018-201
- DR 4043-544
- DR 6389-1907
- DR 6389-1911

PT. 19031-0170

PITAL



87.27'



CML.

DATE

11/5/84

19031-0103

1-0169

DAVID B FOUNDATION
82

9.79 Ac.

4033-279 DR.

4018-201 DR.

175


LICHTENSTEIN DAVID B. FOUNDATION

6911-0405 DR. 6911.0411

869.06'

1153.245'

200630182



BALLAS

198

SCALE 1"=120'

STATE OF MO R.

1383.26'

234.30'

R

60' W



HISTORIC INVENTORY

1 No 21P140029		4 Present Name(s) Moore School		1 No
2 County St. Louis		5 Other Name(s)		
3 Location of Negatives 07938-23 & 25		1614 Mason Road		
6 Specific Location .75 acre in Survey 776, T45 R5		16 Thematic Category		2 County St. Louis
		17 Date(s) or Period bought c. 1884, constr. c. 1895		
7 City or Town If Rural, Township & Vicinity Town & Country		18 Style or Design vernacular <i>SO C1950</i>		4 Present Name(s) Moore School
8 Site Plan with North Arrow <i>Crave Corner</i>		19 Architect or Engineer <i>Don</i>		
		20 Contractor or Builder		3 Other Name(s) 1614 Mason Road
		21 Original Use, if apparent school		
		22 Present Use residence		
		23 Ownership Public <input type="checkbox"/> Private <input checked="" type="checkbox"/>		
9 Coordinates UTM Lat Long		24 Owner's Name & Address, if known Centerre Trust Co., Trustee, P.O. Box 14633 St. Louis MO 63178		3 Other Name(s) 1614 Mason Road
10 Site <input type="checkbox"/> Building <input checked="" type="checkbox"/> Structure <input type="checkbox"/> Object <input type="checkbox"/>		25 Open to Public? Yes <input type="checkbox"/> No <input checked="" type="checkbox"/>		
11 On National Register? Yes <input type="checkbox"/> No <input checked="" type="checkbox"/>		12 Is It Eligible? Yes <input type="checkbox"/> No <input type="checkbox"/>		3 Other Name(s) 1614 Mason Road
13 Part of Estab Hist Dist.? Yes <input type="checkbox"/> No <input checked="" type="checkbox"/>		14 District Potent'l? Yes <input type="checkbox"/> No <input type="checkbox"/>		
15 Name of Established District		26 Local Contact Person or Organization		3 Other Name(s) 1614 Mason Road
		27 Other Surveys in Which Included		
42 Further Description of Important Features This building is a typical one-room construction. The roof has a turnback cornice and a square belfry with pyramidal roof. The chimney, which was a later addition, covers the original entrance. Several additions have been made to adapt the school to residential use.		28 No. of Stories 1		3 Other Name(s) 1614 Mason Road
		29 Basement? Yes <input type="checkbox"/> No <input checked="" type="checkbox"/>		
		30 Foundation Material rubble		3 Other Name(s) 1614 Mason Road
		31 Wall Construction frame		
		32 Roof Type & Material gable, comp. shingle		3 Other Name(s) 1614 Mason Road
		33 No. of Bays Front 3 Side 3		
		34 Wall Treatment aluminum siding		3 Other Name(s) 1614 Mason Road
		35 Plan Shape		
		36 Changes (Explain in #42) Addition <input checked="" type="checkbox"/> Altered <input checked="" type="checkbox"/> Moved <input type="checkbox"/>		3 Other Name(s) 1614 Mason Road
		37 Condition Interior Exterior good		
		38 Preservation Underway? Yes <input type="checkbox"/> No <input checked="" type="checkbox"/>		3 Other Name(s) 1614 Mason Road
		39 Endangered? By What? Yes <input type="checkbox"/> No <input checked="" type="checkbox"/>		
		40 Visible from Public Road? Yes <input checked="" type="checkbox"/> No <input type="checkbox"/>		3 Other Name(s) 1614 Mason Road
		41 Distance from and Frontage on Road /306' - 299'		
43 History and Significance Land for the Moore School was purchased on May 17, 1884. The school district had been in existence for some years before that, and another building was claimed as the first Moore School. Louis Schrimper, sold the site for the school. The first log and frame building was built in the later 19th-century. The school was one room, later divided to make two. The school became part of the Mason Ridge district in 1947 (continued)		3 Other Name(s) 1614 Mason Road		3 Other Name(s) 1614 Mason Road
44 Description of Environment and Outbuildings Mason Road is narrow and winding. The school stands above the level of the road but close to it.				
45 Sources of Information Parkway School District History Notebook, beginning 1979. Recorder of Deeds, Book 22, p. 409; 2467, 182; 2449, 492; 6739, 747; 7051, 774. Interview with Mrs. Norman Mertz, granddaughter of Louis Schrimper. On site inspection.		46 Prepared by M. Webb/E. Hamilton		3 Other Name(s) 1614 Mason Road
		47 Organization St. Louis County Parks		
		48 Date 8/91		3 Other Name(s) 1614 Mason Road
		49 Revision Date(s)		

Moore School
1614 Mason Road

43. continued

and was sold in 1948 to Paul Wirth, who sold it three months later to John C. Watling. More extensive alterations and additions were made by Archer and Deborah Hager, who acquired the property from Watling in 1974. They took off the front porch and closed the front door, among other changes.



Locust Grove School

The first Creve Coeur Public School was called the Hibler or Locust Grove School. It was founded in 1846. The first location of this school was on the Hogg estate. It was composed of logs.

The district was organized April 18, 1846 as District Number 3, Township 4 at a meeting of the Board at William Hogg Jr.'s home. The district records are preserved and date to 1860. Mr. Hogg's death is recorded on January 28, 1854. Due to the fact that land where the schoolhouse was located belonged to his estate, an act of legislature was necessary to convey a perfect title. By this act, his widow, Eleanor, as guardian of minor children, was able to exchange the original site for a new site at the center of Section 8 of the Hogg estate. The selection of the new site was voted on at a March meeting in 1857.

The new school was first used in 1858. The cost of the school was less than \$1,000. The total funds were not sufficient, so an additional \$110 was borrowed for desks, seats and a plank fence. The building was destroyed by fire after World War II.

Manchester

There was a Manchester School on the site of the "Manchester Annex." Built in 1885, it was a one room frame building. In 1907, the cornerstone for the Manchester School (now the Manchester Annex) was laid. The original cost was \$8,000. The city limits of Manchester today follow the former lines of the Manchester School District. In 1908, a tax levy of 30¢ was sufficient to operate the school. The teacher's fund was \$400, the enrollment was 24 and the library was composed of 46 books. Pupils attended the same small school all through the grades and perhaps had only one or two teachers during the entire time. Classes included a little English, arithmetic, agriculture, spelling and geography. High school was tried for one year on the second floor of the present Annex but this didn't work because there were too few pupils.

Moore School

Moore was a one room school on Weidman Road, 1000 yards from the entrance to Queeny Park. No record could be found as to when the school was started, but a family cemetery nearby dates back to 1833. There are residents still living in this area who attended this school in 1895. Although there was talk of consolidation as far back as 1928, it wasn't until 1947 that this one room school house was closed.

Mrs. Ellen McDowell, a Parkway bus driver, has told of growing up at this school. There were about 60 pupils, with the older ones helping teach the younger children. Mrs. McDowell recalls that, during the depression years, the school picnics were held in Louis Schrinper's pasture. The older boys would cook hot dogs beside the creek. Later they would board a train in Valley Park and go to Forest Park Highlands for an all day picnic. The school has been painted yellow by the present owners.

SL-AS-024-030







HISTORIC INVENTORY

1 No 17H111441		4 Present Name(s) Bartmer Temporary School		1 No St. Louis
2 County St. Louis		5. Other Name(s)		
3 Location of Negatives 233-22		6605-7 Bartmer Avenue		
6 Specific Location Lots 67 & 68, Block 4, Sutter Heights		16. Thematic Category		2. County St. Louis
7 City or Town If Rural, Township & Vicinity University City		17 Date(s) or Period constructed 1911		
8 Site Plan with North Arrow <i>Clayton</i>		18. Style or Design 89		
		19. Architect or Engineer		4 Present Name(s) Bartmer Temporary School
		20. Contractor or Builder CB		
		21. Original Use, if apparent school		
		22 Present Use residence		4 Present Name(s) Bartmer Temporary School
		23. Ownership Public <input type="checkbox"/> Private <input checked="" type="checkbox"/>		
		24. Owner's Name & Address, if known Bernadine D. Douglas 6609 Bartmer Avenue 63130		
9 Coordinates UTM Lat Long		25. Open to Public? Yes <input type="checkbox"/> No <input checked="" type="checkbox"/>		4 Present Name(s) Bartmer Temporary School
10 Site <input type="checkbox"/> Building <input checked="" type="checkbox"/> Structure <input type="checkbox"/> Object <input type="checkbox"/>		26. Local Contact Person or Organization		
11. On National Register? Yes <input type="checkbox"/> No <input checked="" type="checkbox"/>		27. Other Surveys in Which Included		
12. Is It Eligible? Yes <input type="checkbox"/> No <input type="checkbox"/>				4 Present Name(s) Bartmer Temporary School
13 Part of Estab Hist Dist.? Yes <input type="checkbox"/> No <input checked="" type="checkbox"/>		14. District Potent'l? Yes <input type="checkbox"/> No <input type="checkbox"/>		
15 Name of Established District				
		28. No. of Stories 1		4 Present Name(s) Bartmer Temporary School
		29. Basement? Yes <input type="checkbox"/> No <input checked="" type="checkbox"/>		
		30. Foundation Material concrete block		
		31. Wall Construction frame		4 Present Name(s) Bartmer Temporary School
		32. Roof Type & Material cross gable, comp.		
		33. No. of Bays Front 3 Side 4		
		34. Wall Treatment siding		4 Present Name(s) Bartmer Temporary School
		35. Plan Shape rectangle		
		36. Changes (Explain in #42) Addition <input type="checkbox"/> Altered <input checked="" type="checkbox"/> Moved <input type="checkbox"/>		
		37. Condition Interior Exterior good		4 Present Name(s) Bartmer Temporary School
		38. Preservation Underway? Yes <input type="checkbox"/> No <input checked="" type="checkbox"/>		
		39. Endangered? By What? Yes <input type="checkbox"/> No <input checked="" type="checkbox"/>		
		40. Visible from Public Road? Yes <input checked="" type="checkbox"/> No <input type="checkbox"/>		4 Present Name(s) Bartmer Temporary School
		41. Distance from and Frontage on Road /60'		
42. Further Description of Important Features		The school is a paired gable structure. The hipped entry porch supported by brick piers is a later addition. The east side of the building was the original front facade, which faced 66th Street. Paired windows are located in the gabled walls. The NE window is shorter than the rest. Vents are located near the top of all four gables. Porches on the east and west sides of the building have been enclosed. Single windows are located to either side of the entry. The original two rooms were divided by a hall located where the (continued)		4 Present Name(s) Bartmer Temporary School
43 History and Significance		The structure was built as a temporary measure until a permanent building could be erected. It was used from 1911 until 1919 when the Pershing School opened at Bartmer and Ferguson Avenues. The temporary school was then sold and converted to a private residence. When the school opened in 1911, it had two rooms in the main structure and an additional portable classroom on the grounds accommodating a total of three teachers.		
44 Description of Environment and Outbuildings		The building is located two lots from the corner of 66th Street and Bartmer. Originally, the school lot extended to 66th and the front of the building faced east. Subsequently, the lots in front of the school were sold and two residences were built in front of the school.		
45 Sources of Information		46. Prepared by M. Webb		4 Present Name(s) Bartmer Temporary School
Longo, Kim and Franey, Tom, <u>A University City Album: Remembrances and Reflections of Seventy-five Years</u> , U. City: Citizens for the Seventy-fifth Anniversary, 1980.		47. Organization St. Louis County Parks		
continued		48. Date 7/91		
		49. Revision Date(s)		4 Present Name(s) Bartmer Temporary School

Photo

6605-7 Bartmer Avenue

Bartmer Temporary School
6605-7 Bartmer Avenue



42. continued

enclosed porches are now. When the building was converted into a two-family residence it was re-divided length-wise, establishing the new entry on the south end of the structure.

45. continued

Harris, NiNi. Legacy of Lions, University City: Historical Society of University City, 1981.

On site inspection.



SL-A5-024-031

Blk. 3 17

(23)



HISTORIC INVENTORY

1 No 17J340213		4 Present Name(s) Pershing School		1 No
2 County St. Louis		5. Other Name(s)		
3 Location of Negatives 1st. roll frames 4 & 5		6761 Bartmer Avenue		
6 Specific Location Lot pts. 12, 13, 14 Sutter Estates		16. Thematic Category		2 County St. Louis
7 City or Town If Rural, Township & Vicinity University City		17 Date(s) or Period constructed 1919		
8 Site Plan with North Arrow		18. Style or Design		
		19. Architect or Engineer		4 Present Name(s) Pershing School
		20. Contractor or Builder		
		21. Original Use, if apparent school		
		22 Present Use school		28. No. of Stories 2
		23 Ownership Public <input checked="" type="checkbox"/> Private <input type="checkbox"/>		
		24. Owner's Name & Address, if known Board of Education, University City		
9 Coordinates Lat Long		25. Open to Public? Yes <input type="checkbox"/> No <input checked="" type="checkbox"/>		29. Basement? Yes <input checked="" type="checkbox"/> No <input type="checkbox"/>
10 Site <input type="checkbox"/> Building <input checked="" type="checkbox"/> Structure <input type="checkbox"/> Object <input type="checkbox"/>		26. Local Contact Person or Organization		30. Foundation Material squared rubble
11. On National Register? Yes <input type="checkbox"/> No <input checked="" type="checkbox"/>		27. Other Surveys in Which Included		31. Wall Construction brick
12. Is It Eligible? Yes <input type="checkbox"/> No <input checked="" type="checkbox"/>				32. Roof Type & Material hip, comp
13 Part of Estab Hist Dist.? Yes <input type="checkbox"/> No <input checked="" type="checkbox"/>				33. No. of Bays Front 8 Side 4
14. District Potent'l? Yes <input type="checkbox"/> No <input checked="" type="checkbox"/>				34. Wall Treatment Flemish Bond
15 Name of Established District				35. Plan Shape U-shape
				36. Changes (Explain in #42) Addition <input checked="" type="checkbox"/> Altered <input type="checkbox"/> Moved <input type="checkbox"/>
				37. Condition Interior Exterior good
				38. Preservation Underway? Yes <input type="checkbox"/> No <input checked="" type="checkbox"/>
				39. Endangered? By What? Yes <input type="checkbox"/> No <input checked="" type="checkbox"/>
				40. Visible from Public Road? Yes <input checked="" type="checkbox"/> No <input type="checkbox"/>
				41. Distance from and Frontage on Road /300'
42. Further Description of Important Features The school is U-shaped and the entries are on either side at the wings. The entry bays are two stories, capped by a low pyramidal roof with eaves higher than the main roof. The corners of the bays are quoined in brick. There are second-story windows in the bays made up of a central double-hung section, 6-over-6, and a fixed section of six above that. These are flanked by side lights and framed in brick with ashlar keystones. An ashlar beltcourse runs around the structure above the second floor windows. (continued)				3 Other Name(s) 6761 Bartmer Avenue
43. History and Significance The school replaced a two-room frame temporary school called Bartmer Temporary School. The original building plan had twelve rooms and a kindergarten room on a five-acre lot. Grades Kindergarten through sixth were taught here. Missouri-born General John J. Pershing, commander-in-chief of the American Expeditionary Forces during World War I, was on hand for the dedication of the school named in his honor.				
44. Description of Environment and Outbuildings The property encompasses a full block bounded to the east by Sadler Street, to the west by Ferguson, and to the north by Etzel. The lot has been leveled but the surrounding properties slope to the northeast. Blacktop surrounds the school on three sides. The rest of the lot to the north of the blacktop is a grass (continued)				
45 Sources of Information Harris, NiNi. <u>Legacy of Lions</u> . Historical Society of University City 1981, Longo, Jim. <u>A University City Album</u> . Citizens Committee for the Seventy-fifth Anniversary, 1981. On site inspection.				46. Prepared by M. Webb
				47. Organization St. Louis County Parks
				48. Date 8/91
				49. Revision Date(s)

Pershing School
6761 Bartmer Avenue

42. continued

There is a chevron pattern in the brick below the course and rectangular brick panels above the course and rectangular brick panels above the course at the fronts and sides of the bays. Rusticated brick corner piers decorate the outside wing corners. Ashlar entries with concave hipped roofs supported by piers cover double doors and large fanlight transoms. Side windows are paired 6-over-6, double-hung. Between the two entrances is a one-story kindergarten room. It has a balustraded parapet capped in ashlar with a large ashlar panel that reads "Pershing School." Five bays of french doors open onto a poured concrete patio. They are topped with large fanlights. A metal awning covering the doors reflects the shape of the fanlights. There is a stringcourse that runs level with the top of the doors and another below the parapet. Only the center doors are functional, the rest are windows with the lower section paneled up. There is a large L-shaped brick addition to the rear of the school and another addition of formed concrete in the center of the complex. There is a small gabled dormer on the rear of the original building's hipped roof.

44. continued

playing field. The playground and field are fenced in chainlink. In front of the school is a kindergarten playground surrounded by a short chainlink fence. The playground is located in front of the concrete porch. A concrete ramp leads from the porch to the playground. The ramp is railed with aluminum posts and screen panels.

Pershing School
6761 Bartmer Avenue
University City
April 24, 1992

The accompanying photo shows the school from the northeast. It shows an early one-story classroom wing, which ends in a corner pavilion similar to the ones that accent the inside corners of the main facade. This wing, probably added in the late 1930s, gave the school an overall U-shaped plan, with the hollow of the U facing Sadler Avenue to the east. This space was filled in with a small addition in the 1970s.

FERGUSON

SL-16-024-082
60' W.

AVE. (68TH)


681'-8 $\frac{3}{4}$ "

PERSHING ATHLETIC FIELD -

17J34-0213

BOARD OF EDUCATION - CITY
17J62AC

CB22041
R1110



PERSHING SCHOOL

300'

680'-9 $\frac{7}{8}$ "

SADLER

40' W.

AVE.

146'-0"
17J521645

22

17J5
7603
146'-0"

46

5

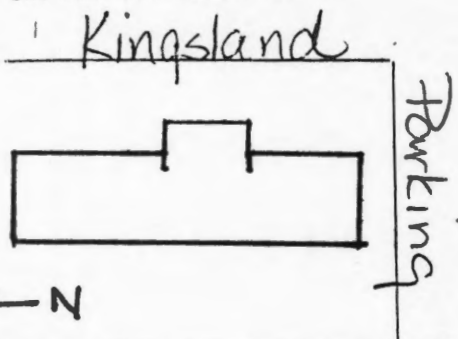
KELLER CHARLES J. 146'-0" H.F. NO. 2 14-65
41'-6"

47





HISTORIC INVENTORY

1 No		4 Present Name(s) Delmar Bldg., Delmar-Harvard School		1 No	
2 County St. Louis		5 Other Name(s)		2 County St. Louis	
3 Location of Negatives St. Louis Co. Parks Dept.		711 Kingsland, 725 Kingsland, 6701 Delmar		4 Present Name(s) Delmar Bldg., Delmar-Harvard School	
6 Specific Location part Lot 9, E.J. Clemens estate		16. Thematic Category		28. No. of Stories 2	
7 City or Town If Rural, Township & Vicinity University City		17 Date(s) or Period 1913		29. Basement? Yes <input checked="" type="checkbox"/> No <input type="checkbox"/>	
8 Site Plan with North Arrow 		18 Style or Design		30. Foundation Material brick	
		19. Architect or Engineer William B. Ittner		31. Wall Construction brick masonry	
		20. Contractor or Builder		32. Roof Type & Material flat	
		21. Original Use, if apparent elementary school		33. No. of Bays Front 7 bays across Side 2	
		22 Present Use elementary school		34. Wall Treatment common bond	
		23 Ownership Public <input checked="" type="checkbox"/> Private <input type="checkbox"/>		35. Plan Shape T-shape	
		24. Owner's Name & Address, if known School District of U. City 8346 Delcrest (63124)		36. Changes (Explain in #42) Addition: <input type="checkbox"/> Altered: <input type="checkbox"/> Moved: <input type="checkbox"/>	
9 Coordinates UTM Lat Long		25. Open to Public? Yes <input type="checkbox"/> No <input checked="" type="checkbox"/>		37. Condition Interior good Exterior good	
10 Site <input type="checkbox"/> Building <input type="checkbox"/> Structure <input type="checkbox"/> Object <input type="checkbox"/>		26. Local Contact Person or Organization		38. Preservation Underway? Yes <input type="checkbox"/> No <input checked="" type="checkbox"/>	
11. On National Register? Yes <input type="checkbox"/> No <input checked="" type="checkbox"/>		27. Other Surveys in Which Included		39. Endangered? By What? Yes <input type="checkbox"/> No <input checked="" type="checkbox"/>	
12. Is It Eligible? Yes <input type="checkbox"/> No <input checked="" type="checkbox"/>				40. Visible from Public Road? Yes <input checked="" type="checkbox"/> No <input type="checkbox"/>	
13 Part of Estab Hist Dist.? Yes <input type="checkbox"/> No <input checked="" type="checkbox"/>				41. Distance from and Frontage on Road	
14. District Potent'l? Yes <input type="checkbox"/> No <input checked="" type="checkbox"/>					
15 Name of Established District					
42. Further Description of Important Features This building is composed of a projecting center bay which houses the front entrance to the building. The north and south wings are symmetrical with the first and second story windows grouped together. The windows are double-casement with fine lights in each one with a six-lighted transom above. The window heads are decorated with a flat arch with radiating voussoirs. The end bays consist of a brick wall with two pilasters on each end, lightly raised from the center bays. The pilasters with stone base.				Photo	
43. History and Significance The Delmar Building, one of two buildings now used by Delmar-Harvard School was the first permanent school building built by the University City School District, in 1913. The district was organized in February, 1911, at a meeting chaired by University City founder E.G. Lewis, in the Woman's Magazine Building, presently City Hall. In the fall of 1911, two temporary schools were opened, one at Frazier Flat, a small commercial and apartment building on Delmar near Kingsland. Two years later, the children at Frazier Flat and others					
44. Description of Environment and Outbuildings The Delmar and Harvard Buildings are sited and proportioned very similarly to two buildings planned for E.G. Lewis's People's University. Together with the Art Building, built in 1909 (now the Ward Building), and the Public Library, built in 1969, they approximately Lewis's plan, as seen in an architectural model of about 1909. The					
45. Sources of Information The Romance of a Quarter-Century of Education, 1911-1936, University City School District (copy in archives, University City Library) Ryan, John Albury, Missouri's Contribution to American Architecture, St. Louis Architectural Club, St. Louis, 1928 Stevens, Walter B., St. Louis, History of the Fourth City, S.J. Clarke Pub. Co., St. Louis, 1909				46. Prepared by Judy Little, V-J Bass	
				47. Organization St. Louis Co. Parks	
				48. Date 5/83	
				49. Revision Date(s)	
				5 Other Name(s) 711 Kingsland, 725 Kingsland, 6701 Delmar	

Delmar Building, Delmar-Harvard School

42. continued

are decorated with a stone Ionic capital with egg and dart moulding between the volutes. Above the capital is a stone band that runs horizontally to the end pilaster. Below with decorative treatment is a rectangular colored tiled-mosaic depicting a scene of children grouped together in the classroom. The projecting entrance carries the decorative treatment introduced in the end bays (pilasters). Above the pilasters is a stone gable with return projecting from the parapet. This gable end wraps around the building forming a cornice. The top of the parapet is capped with stone. The front entrance is decorated with a stone curved hood supported by two decorated brackets resting on two pilasters with stone bases. The stone has been raked forming grooved parallel lines on stone pilasters. The double doors have a 21-lighted transom. A wall mounted light fixture is centered above door. Above the door entrance is a large glass block window with two long vertical wood mullions. A stone roundel is positioned in the center of the gable above the window.

43. continued

from the rapidly growing subdivisions in the area moved into the new Delmar School.

The architect for the two-story, eight-classroom building was William B. Ittner, (1864-1936), nationally known designer of school buildings. Ittner had been Commissioner of School Buildings for the St. Louis School District from 1897 to 1910, during which time he studied schools in American and European cities and designed 41 schools for St. Louis. In 1910, he began his own practice, continuing to specialize in schools but expanding his work to other cities.

Ittner was known for the so called "open plan" of his schools. In contrast to the square plan then common for schools, the plan of Ittner's larger buildings was typically E-shaped or L-shaped with each projection containing a single row of classrooms along a corridor. This plan increased light and air in classrooms and corridors. Ittner was one of the first to introduce specially designed rooms for kindergarten, manual training, domestic science and indoor play. He also called for the installation of modern heating, plumbing and ventilating systems, and for landscaping around his buildings, said to be an innovation for city schools. The exteriors of his buildings were designed to be distinctive but not pretentious or overly ornamented. The most frequently used styles were Tudor Gothic and Georgian. Brick was often used decoratively.

The Delmar School, being small, has a simple rectangular plan but has the characteristically Ittner design of a row of classrooms along a single-loaded corridor. The corridors all have windows. Cloakrooms are in the classrooms,

Delmar Building, Delmar-Harvard School

43. continued

each having a window of its own. At either end of the ground floor are the boys' and girls' indoor playrooms. The stairways are generously proportioned, in a projection centered in the building's facade which is also the main entry. The architectural style of the exterior of the building is generally Georgian. The building is set back from Kingsland and is landscaped. The ochre color of the brick was probably chosen to relate the building to the nearby Art Building and Woman's Magazine Building, now the Ward Building and City Hall.

In 1920, due to the rapid development and increased population of the surrounding subdivisions, a new school, the Harvard School, was built immediately to the west of the Delmar School. It was operated independently for a short time, and then joined with the Delmar Building to form Delmar-Harvard School. An underground tunnel was constructed in about 1941, physically linking the two buildings.

The building is very little changed on the exterior, except for the replacement of the large multipaned window on the stair landing with glass block. On the interior, some walls were moved on the first floor to create a library in space originally occupied by the principal's office, and the principal's and secretary's offices were put in former classroom space. The boiler has been removed, heat being provided by the boiler in the Harvard Building. The original playground on the corner of Delmar and Kingsland is now the site of the University City Public Library, built in 1969. New playground space was then added to the west and north.

The adjacent Loop area apartments have, over the years, attracted several ethnic groups. The student body at Delmar-Harvard has reflected the diverse social, racial and ethnic nature of the Loop, especially since the 60's, with significant numbers of black and foreign-born oriental and Russian students. Their presence alongside the children from middle and upper-middle income families in the more affluent neighborhoods caused the school to develop a number of experimental educational programs, drawing local and national attention and funding.

44. continued

Delmar and Harvard Buildings and the Ward Building are all of light colored brick and are of similar scale. A significant difference from the Lewis plan, however, is the orientation of the Delmar and Harvard Buildings outward toward Kingsland and Harvard. There is no architectural embellishment or finish on the sides of the buildings facing inward toward what Lewis had planned as a formal court. Across Kingsland to the east is the Parkview Gardens apartment area. To the north and southwest is the Civic Complex Historic District,

Delmar Building, Delmar-Harvard School

44. continued

listed on the National Register of Historic Places, including the Ward Building, City Hall, the Police and Fire Department Annex and the Lion Gates. Generally to the west is the University Heights Number One Historic District which is listed on the National Register of Historic Places.

45. continued

Boswell, Harry J., St. Louisans with Records, St. Louis, 1911

St. Louis Post-Dispatch, Sunday Magazine, July 27, 1930

Freedman, Margaret Mosinger, William B. Ittner, the Man and his Work, unpublished paper, Washington University, May, 1972

Interview with Dave Roach, Principal, Delmar-Harvard School, May 16, 1983

St. Louis Daily Record, February 28, 1913, Building Permit for brick school, 40' x 134', \$30,000.

Harris, NiNi, Legacy of Lions, a History of University City, The Historical Society of University City, University City, Mo., 1981

Cornerstone, facade, Delmar Building



HISTORIC INVENTORY

1. No 18J230467		4. Present Name(s) Flynn Park School		1. No
2. County St. Louis		5. Other Name(s)		
3. Location of Negatives 233-18		7220 Waterman Avenue		
6. Specific Location Block 13, Lots 1-7, 274' N of Pershing Ave., 214' W of Wellesley Ave., 2.02 acres		16. Thematic Category		2. County St. Louis
		17. Date(s) or Period constructed 1924		
7. City or Town If Rural, Township & Vicinity University City		18. Style or Design		4. Present Name(s) Flynn Park School
8. Site Plan with North Arrow		19. Architect or Engineer Ferrand and Fitch		
		20. Contractor or Builder		3. County St. Louis
		21. Original Use, if apparent school		
		22. Present Use school		4. Present Name(s) Flynn Park School
		23. Ownership Public <input checked="" type="checkbox"/> Private <input type="checkbox"/>		
		24. Owner's Name & Address, if known University City School District		3. County St. Louis
		25. Open to Public? Yes <input checked="" type="checkbox"/> No <input type="checkbox"/>		
9. Coordinates UTM Lat _____ Long _____		26. Local Contact Person or Organization		3. County St. Louis
10. Site <input type="checkbox"/> Building <input checked="" type="checkbox"/> Structure <input type="checkbox"/> Object <input type="checkbox"/>		27. Other Surveys in Which Included		
11. On National Register? Yes <input type="checkbox"/> No <input checked="" type="checkbox"/>		12. Is It Eligible? Yes <input type="checkbox"/> No <input type="checkbox"/>		3. County St. Louis
13. Part of Estab. Hist. Dist.? Yes <input type="checkbox"/> No <input checked="" type="checkbox"/>		14. District Potent'l? Yes <input type="checkbox"/> No <input type="checkbox"/>		
15. Name of Established District				3. County St. Louis
42. Further Description of Important Features The roof of the school is covered with red Spanish-style ceramic tile. Five gabled eyebrow windows run along the front elevation. Window bays on the first and second floors consist of strings of four double-hung windows framed as a group in yellow brick. An ashlar water table encircles the building. Entry bays are paired on either side of the front elevation. The are capped by gabled tile roofs. Two small windows cut through a tri-colored entablature of brick which circles the building (continued)				3. County St. Louis
43. History and Significance The school replaced the Creveling Temporary School, a pair of one-room buildings bought from Clayton School District in 1917 to relieve overcrowding in the district. The architect, Gabriel Ferrand, was head of the Washington University architecture department at the time. The school is built on land purchased as a park site during the administration of Warren C. Flynn, the mayor from 1920 to 1925, who established the park system in University City.				
44. Description of Environment and Outbuildings Built at the eastern edge of Flynn Park, the school is fronted by a circle joining Waterman and Rossi Streets. The grounds slope to the rear, creating a walk-out lower level. The grounds to the south and west of the school are paved, and a chain link fence encloses the paved areas. (continued)				3. County St. Louis
45. Sources of Information "University Hills: A Brief History of Its Planning and Development." by Esley Hamilton, 1990. Legacy of Lions, NiNi Harris, 1981. continued				
46. Prepared by M. Webb				3. County St. Louis
47. Organization St. Louis County Parks				
48. Date 7/91 49. Revision Date(s)				3. County St. Louis

Photo

7220 Waterman Avenue

Flynn Park School
7220 Waterman Avenue

42. continued

just under the eaves. Two more windows are found in the bays just above the gabled portico entrys. These are framed in yellow brick. There are windows in the side elevations of the porticos and the front is decorated with pilasters joining a triangular cornice. The roof eaves extend well over the front stoop at the gabled end, supported by an exposed center beam. Side rafters are exposed. The front elevation of the side wings have first- and second-floor string windows framed as the others, with yellow brick pilasters serving as mullions. Bases and entablatures are of yellow and contrasting brick. On the ends of the hipped roofs are eyebrow windows. Two more eyebrows are located on the roofs' side elevation. Side elevations are divided into three sections by brick piers. The end sections are solid brick decorated by brick piers. The end sections are solid brick decorated with a contrasting brick pattern, forming a series of piers with entablatures and bases. There are brick medallions between the piers. The pattern is also repeated on the inside of the side wings, near the entrances. The center sections of the side elevations are occupied by two sets of string windows with the same features as those on the front elevations. There is a large brick chimney to the rear of the roof. The windows are double-hung, 6-over-6, with 3-pane transoms above. A panel in the center front facade reads "Flynn Park School."

44. continued

Tennis courts are located to the south of the school.

45. continued

Longo, Jim, and Franey, Tom. A University City Album: Remembrances and Reflections of Seventy-five Years. Citizens Committee for the Seventy-fifth Anniversary, University City, 1981.

On site inspection.

Flynn Park School
7220 Waterman Avenue
University City
Supplemental Information
April 24, 1992

The photo originally submitted with the inventory form for this school shows the rear of the building. The low pavilion nestled between the three-story classroom wings is an original part of the school. While the building faces Waterman and marks its western terminus, it is actually located on part of the University Hills subdivision, most of which is located to the north and west, across Flynn Park. The architects Ferrand and Fitch gave the rear of the school an unusually finished appearance for this reason. The Flynn Park School has never been substantially enlarged or altered

KINGSBURY AVE.

MIDVALE AVE

WELLSLY AVE.

WATERMAN AVE.

WELLSLY AVE.

PERSHING AVE.

MILLBROOK BLVD.

FORTST PARK PARKWAY



HISTORIC INVENTORY

1 No 16H542242		4 Present Name(s) McKinley School		1 No
2 County St. Louis		5. Other Name(s)		
3 Location of Negatives Roll 4, frames 16 & 17		2100-2132 Lucas & Hunt Road		
6 Specific Location Lots 1-9, Block 6, Velda Village and pt Lot 18, Darby Hill		16. Thematic Category		2. County St. Louis
		17 Date(s) or Period constructed 1907		
7 City or Town II Rural, Township & Vicinity Velda Village		18. Style or Design		4 Present Name(s) McKinley School
8 Site Plan with North Arrow <i>Clayton</i>		19. Architect or Engineer		
		20. Contractor or Builder		
		21. Original Use, if apparent school		28. No. of Stories 2
		22 Present Use school		
		23 Ownership Public <input checked="" type="checkbox"/> Private <input type="checkbox"/>		29. Basement? Yes <input checked="" type="checkbox"/> No <input type="checkbox"/>
		24. Owner's Name & Address, if known Normandy School District		
9 Coordinates UTM Lat Long		25. Open to Public? Yes <input checked="" type="checkbox"/> No <input type="checkbox"/>		30. Foundation Material squared rubble
10 Site: I Building <input checked="" type="checkbox"/> Structure: I Object: I		26. Local Contact Person or Organization		
11. On National Register? Yes <input type="checkbox"/> No <input checked="" type="checkbox"/>		12. Is it Eligible? Yes <input type="checkbox"/> No <input type="checkbox"/>		31. Wall Construction brick
13 Part of Estab Hist Dist? Yes <input type="checkbox"/> No <input checked="" type="checkbox"/>		14. District Potent'l? Yes <input type="checkbox"/> No <input type="checkbox"/>		
15 Name of Established District		27. Other Surveys in Which Included		32. Roof Type & Material hip, comp.
42. Further Description of Important Features The oldest four-room unit of the building faces the street. It has a central round-arched entry recessed in four rows of brick reveals with ashlar key and corner stones. The double-door entry has side lights. There are arched panes above the doors. An ashlar water table surrounds the bay only and the foundation is rough-faced concrete block suggesting that the bay was a later addition. Above the archway is a plaque flanked by escutcheons that reads, "McKinley School". There is a double window with an (continued)		43. History and Significance The first bond issue in the district was passed in August 1906 to build the first section of the McKinley School. The school is named for President William McKinley. The first unit was four rooms. The school was immediately over-crowded when it opened in September 1907, and another four rooms were added in 1908. A separate building to the rear of the lot was completed in 1937. Another four rooms were added in 1952 (continued)		33. No. of Bays Front 7 Side
44. Description of Environment and Outbuildings The school sits on a long, narrow lot at a diagonal from the fronting road, Lucas and Hunt. The building is surrounded by graded blacktopped playground area. A second building is located to the rear of the lot and the lot begins to slope to the northeast at this point. The graded portion of the lot is (continued)		45. Sources of Information History of Normandy by Doris Benz and Barbara Ann Windt, 1973. On site inspection.		34. Wall Treatment American common bond
46. Prepared by M. Webb		47. Organization St. Louis County Parks		35. Plan Shape rectangle
48. Date 8/91		49. Revision Date(s)		36. Changes (Explain in #42) Addition: <input type="checkbox"/> Altered: <input type="checkbox"/> Moved: <input type="checkbox"/>
49. Other Name(s) 2100-2132 Lucas & Hunt Road		Photo		37. Condition Interior Exterior good
50. Other Name(s) 2100-2132 Lucas & Hunt Road				38. Preservation Underway? Yes <input type="checkbox"/> No <input checked="" type="checkbox"/>
				39. Endangered? By What? Yes <input type="checkbox"/> No <input checked="" type="checkbox"/>
				40. Visible from Public Road? Yes <input checked="" type="checkbox"/> No <input type="checkbox"/>
				41. Distance from and Frontage on Road 1270'

McKinley School
2100-2132 Lucas & Hunt Road

42. continued

ashlar sill at the second floor level. The roof is hipped but a large step-gabled parapet capped in terra cotta is centered behind the entry bay. The parapet ends at the edge of the eave, but the entry bay divides the eave cornice and extends upward in front of the parapet. The parapet is detailed with brick reveals outlining round-arched louvered vents. A pair of stringcourse reveals butts through the parapet horizontally. The entry bay is topped by another parapet capped in ashlar. This parapet is divided by three piers on top of a cornice and entablature of corbels. Another stringcourse runs above the window. The building itself is simply designed with an uncoursed squared rubble foundation. The double-hung windows have hoppers at the top. The basement window openings are segmental-arched. The first section of five side bays includes a side entry. A three-bay addition to the rear of this is marked by a yellow stone foundation in contrast to the white stone used in the front of the building. The next addition is in a modern style. The northwest side is bayed and contains four panels of windows. It is constructed of a mixture of materials. The southeast side is an open, two-story porch fully fenced in chainlink. The last section has a roughcut block foundation. The walls are brick.

43. continued

to accommodate the increased enrollment that occurred with the construction of the Velda Village subdivision. Centrally located in the district, the school at one time housed the superintendent's offices.

44. continued

surrounded by a stone retaining wall and a high chainlink fence. The stone retaining wall continues around the property to front the street. It is interrupted by a flight of stairs that leads to the front entrance. A narrow portion of playground to the southeast contains the gym equipment.

McKinley School
2100-2132 Lucas & Hunt Road
Velda Village
Supplemental Information
April 24, 1992

The accompanying photos show the east and west sides of the main building. The view of the west side also shows that separate building to the rear of the lot that was completed in 1937. The 1908 addition was immediately behind the 1907 wing but differed from it slightly in having a parapet roof. A later addition, probably from the teens, but not documented in the school's own history is visible in the foreground of the photo of the east side. It is very similar to the 1907-1908 portions, but has flat-topped windows. It formed an ell with the earlier school, and the open portion was filled in by the 1952 addition, which is visible as a curtain wall on the west side of the church. Virtually none of this is visible from the front of the school, which retains its original appearance.

SL-AS-024-035

67th STREET

68th STREET

69th STREET

ST. LOUIS

LINDELL AVE

JESSE JACKSON

MAYWOOD

LUCAS & HUNT







Office of Historic Preservation, P.O. Box 176, Jefferson City, Missouri 65101

HISTORIC INVENTORY

1 No 22K540771		4 Present Name(s) Avery School, Tuxedo Park School		1 No
2 County St. Louis		5. Other Name(s)		
3 Location of Negatives 2-19,20,21		909 Bompert Avenue		
6 Specific Location Lots 6-19, Block 1, Tuxedo Park, 2.289 acres		16. Thematic Category		2. County St. Louis
7 City or Town If Rural, Township & Vicinity Webster Groves		17 Date(s) or Period 1922 constructed 1915 - 20 1965		
8 Site Plan with North Arrow Webster Groves		18. Style of Design Georgian Revival		
		19. Architect or Engineer M. P. McArdle		4. Present Name(s) Avery School
		20. Contractor or Builder M. Fyssell Construction		
		21. Original Use, if apparent school		
		22. Present Use school		DR
		23. Ownership Public <input checked="" type="checkbox"/> Private <input type="checkbox"/>		
		24. Owner's Name & Address, if known Webster Groves School District		
9 Coordinates UTM Lat Long		25. Open to Public? Yes <input checked="" type="checkbox"/> No <input type="checkbox"/>		Avery School
10 Site <input type="checkbox"/> Building <input checked="" type="checkbox"/> Structure <input type="checkbox"/> Object <input type="checkbox"/>		26. Local Contact Person or Organization		
11. On National Register? Yes <input type="checkbox"/> No <input checked="" type="checkbox"/>		27. Other Surveys in Which Included		
12. Is It Eligible? Yes <input type="checkbox"/> No <input type="checkbox"/>		28. No. of Stories 2 - 2 - 2		Avery School
13 Part of Estab Hist Dist.? Yes <input type="checkbox"/> No <input checked="" type="checkbox"/>		29. Basement? Yes <input checked="" type="checkbox"/> No <input type="checkbox"/>		
14. District Potent'l? Yes <input type="checkbox"/> No <input type="checkbox"/>		30. Foundation Material sqrd. rubble, broken cours		
15 Name of Established District		31. Wall Construction brick		Avery School
		32. Roof Type & Material hipped, comp. Ft Ft		
		33. No. of Bays Front 9 Side		
		34. Wall Treatment American common bond		Avery School
		35. Plan Shape H-shape		
		36. Changes (Explain in #42) Addition <input type="checkbox"/> Altered <input type="checkbox"/> Moved <input type="checkbox"/>		
		37. Condition Interior Exterior good		Avery School
		38. Preservation Underway? Yes <input type="checkbox"/> No <input checked="" type="checkbox"/>		
		39. Endangered? By What? Yes <input type="checkbox"/> No <input checked="" type="checkbox"/>		
		40. Visible from Public Road? Yes <input checked="" type="checkbox"/> No <input type="checkbox"/>		Avery School
		41. Distance from and Frontage on Road /252'		
		Photo		
42. Further Description of Important Features The school plan is H-shaped. There is a two-story entry bay at the center of the building. The bay is topped by a segmentally arched cornice with turnbacks and dentils. The corners of the bay are quined and the second floor window is framed by segmentally arched and keystone terra cotta. The double door entry is capped by a pair of large toplights and framed in ashlar. Above the toplights is an open pediment with turnbacks and brackets. There is an escutcheon surrounded by swags located (cont'd)				Tuxedo Park School 909 Bompert Avenue
43 History and Significance Originally part of the Tuxedo Park Subdivision, which gave the school its first name, this school was annexed by Webster Groves in 1901. The name was changed to Avery in 1916 in honor of Edward M. Avery, an early settler, Yale graduate and head of the Webster College for Boys, an early Presbyterian school. The first school on the site dated from 1890. The first six rooms of the present building were completed in 1915. (cont'd)				
44 Description of Environment and Outbuildings There are semi-circular concrete steps with radiating aluminum rails located in front of the entry. The school grounds are bounded on the north by Marshall Avenue and on the south by Atlanta.				
45 Sources of Information "100 years 1868-1968: Webster Groves School District, Webster Groves, Missouri" 1968, Webster Groves School District Recorder of Deeds, Book 374, p. 627; Date and Daily Numbers 80-5-19-1948, 83-5-21-1948, 42-6-28-1962. continued				Tuxedo Park School 909 Bompert Avenue
46. Prepared by Mary Webb				
47. Organization St. Louis County Parks				
48. Date 6/91				Tuxedo Park School 909 Bompert Avenue
49. Revision Date(s)				

Avery School, Tuxedo Park School
909 Bompert Avenue
Webster Groves
Supplemental Information
April 24, 1992

The two-story wing added to the two-story Avery School in 1965 has very little visual impact on the original 1915 building because it is located on the south side of the school facing Atalanta Avenue, where the grade descends so substantially that the top of the second floor of the addition does not reach the top of the first floor of the main building. The yellow-orange brick of the new wing contrasts with the two shades of dark red of the original building, and the new wing is further differentiated by the flat roof.

The second photo shows the rear elevation of the school, with the cubical 1922 gymnasium set between the original wings of the school. A second-story classroom wing has also been inserted here in more recent years.

Avery School, Tuxedo Park School
909 Bompert Avenue

42. continued

just below the peak. Belt courses of glazed brick alternate at several levels with quoins of the same material. There are first story bays at the wings of the building. Segmentally arched windows with terra cotta key and corner stones are located above the bays. The windows of the front elevation are double-hung strings of three. Smaller windows flank the entry bay. Decorative brick panels are located above the bay windows. The upper portions of the windows have been paneled over. A soldier brick water table circles the structure creating a lintel for the basement windows.

43. continued

Originally, the windows were 9-over-9, and 6-over-6 next to the entry bay. The entry transom was multipaned. Also the entry landing had stone piers with ball finials supporting a concrete balustrade. The 1890 frame building was razed but the 1902 brick addition was retained along with the six rooms built in 1915 until 1920 when the main part of the current structure was completed. A gymnasium was added in 1922 and a two-story annex in 1965. There was a pond located across the street from the school in the early years. Total construction cost for a 50' by 110' structure was \$22,000.

M. P. McArdle, who designed the school was heavily influenced by Harvey Ellis, an outstanding draftsman, and worked for Theodore Link, who designed the St. Louis Union Station with Ellis' help. McArdle also designed "Morehaven," 23 Brae Burn in the St. Louis Country Club.

45. continued

Clarissa Start, Webster Groves (1976), pp. 41-51.
Savage, Charles C. Architecture of the Private Streets of St. Louis: The Architects and the Houses They Designed, 1987.

SL-AS-024-036







HISTORIC INVENTORY

1 No 23K120130		4 Present Name(s) Selma School, Church of the Ascension		1 No	
2 County St. Louis		5. Other Name(s) South Webster Sunday School 212 Chestnut Avenue			2 County St. Louis
3 Location of Negatives Roll 2, frame 28-29					
6 Specific Location E pt. lot 26 & all Lot 27 Chestnuts SD, 0.57 acre		16. Thematic Category		28. No. of Stories 1-1-1	
7 City or Town II Rural, Township & Vicinity Webster Groves		17 Date(s) or Period planned, 1896 1921 1928		29. Basement? Yes <input checked="" type="checkbox"/> No <input type="checkbox"/>	
8 Site Plan with North Arrow		18. Style or Design Craftsman 81		30. Foundation Material squared rubble	
		19. Architect or Engineer Thurslon, Charles L.		31. Wall Construction frame	
		20. Contractor or Builder Berg		32. Roof Type & Material hip, comp.	
		21. Original Use, if apparent school		33. No. of Bays Front Side	
		22. Present Use church		34. Wall Treatment 99 shingle, clapboard	
		23. Ownership Public <input type="checkbox"/> Private <input checked="" type="checkbox"/>		35. Plan Shape rectangle	
		24. Owner's Name & Address, if known Church of the Ascension of St. Louis 210 Chestnut Ave. W. G. 63119		36. Changes (Explain in #42) Addition <input checked="" type="checkbox"/> Altered <input checked="" type="checkbox"/> Moved <input type="checkbox"/>	
9 Coordinates UTM Lat Long		25. Open to Public? Yes <input type="checkbox"/> No <input checked="" type="checkbox"/>		37. Condition Interior Exterior good	
10 Site <input type="checkbox"/> Building <input checked="" type="checkbox"/> Structure <input type="checkbox"/> Object <input type="checkbox"/>		26. Local Contact Person or Organization		38. Preservation Underway? Yes <input type="checkbox"/> No <input checked="" type="checkbox"/>	
11. On National Register? Yes <input type="checkbox"/> No <input checked="" type="checkbox"/>		27. Other Surveys in Which Included		39. Endangered? By What? Yes <input type="checkbox"/> No <input checked="" type="checkbox"/>	
12. Is II Eligible? Yes <input type="checkbox"/> No <input type="checkbox"/>				40. Visible from Public Road? Yes <input checked="" type="checkbox"/> No <input type="checkbox"/>	
13. Part of Estab Hist Dist.? Yes <input type="checkbox"/> No <input checked="" type="checkbox"/>				41. Distance from and Frontage on Road /100'	
14. District Potent'l? Yes <input type="checkbox"/> No <input type="checkbox"/>					
15 Name of Established District					
42. Further Description of Important Features The original structure has been obscured by later additions. According to description the original building was a four-room frame structure. The stone foundation can be seen in the center rear of the present structure. Basements surround this foundation from later additions, but there is no basement in the original stone portion of the foundation. This was probably the original school. There are no known pictures of the building when it was used as a school. Additions made (continued)				Photo	
43 History and Significance This school precedes the building of the Goodall School in 1911. When the Selma School needed more space, the land on Chestnut was traded for land on Colebrook which was owned by the First Congregational Church of Webster Groves. Thus, the Selma School became the South Webster Sunday School. Selma was the name of the daughter of Tom Chestnut, the developer. The first teacher was Mrs. H. D. Viser. She received a (continued)					
44 Description of Environment and Outbuildings The lot is located in the center of the block. The building fills its width. A narrow lot adjacent to the building serves as a parking lot.					
45 Sources of Information "100 Years 1868-1968" Webster Groves School District, Webster Groves, Missouri. Start, Clarissa. Webster Groves, City of Webster Groves, 1975. continued				46. Prepared by M. Webb/E. Hamilton	
				47. Organization St. Louis County Parks	
				48. Date 7/91 49. Revision Date(s)	

Selma School, Church of the Ascension
South Webster Sunday School
212 Chestnut Avenue

42. continued

during the building's time as a church would give it a distinctively Craftsman-style appearance if they were highlighted by contrasting paint. It has a band of shingles below the eaves coming down to a point below the lintels of the windows to create a label pattern. Windows are 6-over-6, many banked in groups of four. Foundations are concrete and roofs are hipped, with shed roofs skirting around the original school's gables.

43. continued

salary of \$40 a month. Plans for the school were approved on March 20, 1896. After the South Webster Sunday School took over the property, additions were built in 1921 and 1928. Apparently the west wing was added in 1921, incorporating "an assembly room, a primary room and a room for the Young Men's Bible Class" at a cost of \$4,000. The larger east wing cost \$8,000 in 1928. It was designed by Charles L. Thurston and built by Mr. Berg, contractor. Since the detailing of both wings matches, the entire enlargement may be attributed to Thurston, a Webster Groves architect who also designed Holy Trinity Serbian Eastern Orthodox Church on McNair. The South Webster Sunday School became Faith Congregational Church in 1956 but closed in 1985. The building was then sold to the present congregation, a member of the American Episcopal Church (AEC).

45. continued

St. Louis County Recorder of Deeds, Book 2880, p. 594.
Webster Groves Historical Society, South Webster Sunday School Collection.
St. Louis County Recorder of Deeds, Book 7812, p. 220.

SL-AS-024-037

COLEBROOK DR

I-44

S. FOREST AVE

CHESTNUT AVE

SELMA AVE.



HISTORIC INVENTORY

SL-AS-024-038

1 No.		4 Present Name(s)	
2 County		Margaret M. Goodall School	
3 Location of Negatives		5 Other Name(s)	
St. Louis		Goodall Manor Condominium	
6 Specific Location		16 Thematic Category	
539 Colebrook Drive			
Edmundson's Addition, lots 26-31		17 Date(s) or Period	
& parts of lots 24, 25, 32, 33,		constructed 1911, 1927, 1947, 1965	
34, 37 & 38 (see cont. sheet)		18 Style or Design	
7 City or Town If Rural, Township & Vicinity		Arts & Crafts; Jacobethan	
Webster Groves		19 Architect or Engineer	
8 Site Plan with North Arrow		William Ittner	
20 Contractor or Builder		21 Original Use, if apparent	
20 61 30		school	
22 Present Use		23 Ownership	
residences		Public <input type="checkbox"/> Private <input checked="" type="checkbox"/>	
24 Owner's Name & Address if known		25 Open to Public?	
Metro Bank/St. Louis		Yes <input type="checkbox"/> No <input checked="" type="checkbox"/>	
4301 Hampton Avenue		26 Local Contact Person or Organization	
St. Louis MO 63109		27 Other Surveys in Which Included	
9 Coordinates UTM		28 No. of Stories	
Lat		2	
Long		29 Basement?	
		Yes <input checked="" type="checkbox"/> No	
10 Site: <input type="checkbox"/> Building <input checked="" type="checkbox"/> Structure: <input type="checkbox"/> Object: <input type="checkbox"/>		30 Foundation Material	
11 On National Register? Yes <input type="checkbox"/> No <input checked="" type="checkbox"/>		concrete	
12 Is It Eligible? Yes <input type="checkbox"/> No <input type="checkbox"/>		31 Wall Construction	
13 Part of Estab. Hist. Dist.? Yes <input type="checkbox"/> No <input checked="" type="checkbox"/>		brick	
14 District Potent'l? Yes <input type="checkbox"/> No <input type="checkbox"/>		32 Roof Type & Material	
15 Name of Established District		gable, comp. shingle	
		33 No. of Bays	
		Front 13 Side 3	
		34 Wall Treatment	
		every 4th course Flemish	
		35 Plan Shape	
		E & wing	
		36 Changes (Explain in #42)	
		Addition <input checked="" type="checkbox"/> Altered <input checked="" type="checkbox"/> Moved <input type="checkbox"/>	
		37 Condition	
		Interior	
		Exterior fair	
		38 Preservation Underway?	
		Yes <input checked="" type="checkbox"/> No	
		39 Endangered? By What?	
		Yes <input type="checkbox"/> No <input checked="" type="checkbox"/>	
		40 Visible from Public Road?	
		Yes <input checked="" type="checkbox"/> No	
		41 Distance from and Frontage on Road	
		50'/557'	
42 Further Description of Important Features			
Goodall School is an E-shaped east-facing structure with a west wing. The center, original portion has nine bays, the center one an entry wing. This wing has a brick first floor and a second floor of roughcast stucco and half-timbering. Its front-facing gable has molded bargeboards, ornamented at the apex by a combination finial and pendant. A bank of four 4x2-pane casements has a shaped lintel. The second floor projects slightly beyond the first, with two small brick brackets, while the gable			
43 History and Significance			
The present Goodall School building replaced the original Selma School built in 1896 on Edgar Road a few blocks from this site, the second school in the Webster Groves system. A bond issue of \$28,000 permitted the east center part of the present building to be constructed in 1911. The north and south wings were added in 1929, while the auditorium-gymnasium and cafeteria were added at the west side of the building in 1947.			
44 Description of Environment and Outbuildings			
Attached to the main school by one-story basement and first floor corridors is a wing built in 1947 for auditorium-gymnasium and cafeteria. It has been radically altered by partial conversion to 8 condominium units. One of these has been sold. A second wing north of the building has been removed, leaving a concrete pad. Six gable-roofed			
45 Sources of Information			
Webster Groves School District, <u>100 Years 1868-1968</u> (Webster Groves: 1968), pp. 21-24.			
St. Louis County Recorder of Deeds, Book 7237, page 727; Book 7313, page 869 (declaration of condominium and by-laws); Book 7459, page 180; Plat Book 205, pp. 76 and 77.			
46 Prepared by			
Esley Hamilton			
47 Organization			
St. Louis Co. Parks			
48 Date		49 Revision Date(s)	
1/84			

St. Louis

Margaret M. Goodall School

Goodall Manor Condominium

Photo

Margaret M. Goodall School

6. continued

Also defined as Goodall Manor Condominium, units 1, 2, 7, 8, 9, 10, 11, 12, 19, 20, 21, 22, 23, and 24.

42. continued

overhang has two additional brackets at the upper corners of the windows. The main door is double and has a transom shaped to match the segmental arch above it. This arched entry is set in four courses of reveals. Windows on the first and second floors of this elevation are two-over-two; basement windows are six-over-six. Above and below windows are "soldier courses," rows of vertical stretchers; sills are also brick. In the spandrels between first and second floors are square panels, set out by recessed channels.

The north and south wings have two bays in their front and rear gable ends, divided by pilaster strips, which also punctuate the main west facade. The gables are half-timbered and have bargeboards, half-timbering and brackets like the entry bay. Windows are two-over-two in groups of threes, except at the basement level, where they are separate, two to a bay, six-over-six. The south face of the south wing has three wide bays divided by pilaster strips and centering on a large multipane, segmental-arched staircase window. Below this window is a gabled, half-timbered entry, with double doors, sidelights and a toplight of 6 tall panes. The north face of the north wing has an identical stair window but is more irregular, with two classroom bays to the west and two bay shed-roofed first floor projection to the east. The projecting element has half-timbering on a brick base. On the west side of the building the south wing is flush with the main block, while the north wing extends west an extra bay. Fenestration between the regularly spaced pilaster strips varies between two-over-two windows grouped in twos and threes. One-story brick links at basement and first floor levels connect the main school with the former gymnasium. The ridge of the main roof is capped by tiles and punctuated at the inside edges of the wings by wide, louvered chimneys.

43. continued

In 1965 new kindergarten facilities were built to the north but were removed in 1981. In the early 1920s the school was called the Mark Twain School, but after the death in 1929 of Margaret M. Goodall, who had served as principal since 1917, the newly enlarged building was renamed for her. The school was sold in 1980 to Curzon Construction Co., who began condominium conversion in 1981 and transferred ownership of the unsold units to the present owner in 1983.

Margaret M. Goodall School


43. continued

The architect of Goodall School, William B. Ittner (1864-1936), was internationally known for his progressive school designs. A native of St. Louis, he was the son of a brick manufacturer and became known for the sensitive use of brick in his own work. He studied at Cornell. As Commissioner of School Buildings in St. Louis from 1897, he became known for his innovative, light-filled and airy plans and picturesque styling. In his long career, he designed about 500 schools in 28 states. Goodall is typical of his work in plan; stylistically it combines his use of motifs from English Tudor and Jacobean architecture with the more progressive Arts & Crafts movement of the turn of the century.

44. continued

brick parking garages have been built - one 6-car structure south of the gym wing and five others to the north: one 9-car, two 6-car and two 5-car. Along the property line in front of the original building on both the Colebrook and Chestnut St. sides is a stone retaining wall, coursed rubble with periodic stone piers. On the west side of the building a lower dry fieldstone retaining wall supports foundation plantings. The property is located in a neighborhood of single-family houses at the northwest corner of Colebrook and Chestnut Sts. Interstate 44 cuts across the property at a higher elevation to the north.

SL-AS-024-038



SL-AS-024-036



SL-AS-024-038

CHESTNUT

I-4

COLEBROOK

CHESTNUT AVE.

FOREST AVE.



HISTORIC INVENTORY

1 No 22K321220		4 Present Name(s) Lockwood School, Old Orchard School, The College School		1 No
2 County St. Louis		5. Other Name(s)		
3 Location of Negatives 0270-30		348 Page Avenue		
6 Specific Location Lots 309, Robinson Addition to Old Orchard		16. Thematic Category		2. County St. Louis
		17 Date(s) or Period constructed 1909		
7 City or Town If Rural, Township & Vicinity Webster Groves		18. Style or Design Craftsman 89		4 Present Name(s) Lockwood School
8 Site Plan with North Arrow		19. Architect or Engineer		
9 Coordinates UTM Lat Long		20. Contractor or Builder		3. County St. Louis
		21. Original Use, if apparent school		
10 Site : : Structure : : Building X Object : :		22 Present Use school		4 Present Name(s) Lockwood School
		23 Ownership Public : : Private X		
11. On National Register? Yes : : No X		24. Owner's Name & Address, if known The College School Association		3. County St. Louis
		25. Open to Public? Yes X No : :		
12. Is It Eligible? Yes : : No : :		26. Local Contact Person or Organization The College School		3. County St. Louis
13 Part of Estab Hist Dist.? Yes : : No X		27. Other Surveys in Which Included		
14. District Potent'l? Yes : : No : :		28. No. of Stories 2 2-1		3. County St. Louis
15 Name of Established District		29. Basement? Yes X No : :		
42. Further Description of Important Features The original central portion of the school has a gabled roof while the additions are flat. The full height entry bay projects slightly and narrows above the entry cornice. Entry details include brick pilasters with ashlar capitals and cornice. The school name is etched into the entablature but has been covered by a new sign. A new cornerstone added to the right of the doors reads, "The College School - dedicated 1982." The entry bay window is double-hung, 9-over-9 with (continued)		30. Foundation Material squared rubble		3. County St. Louis
		31. Wall Construction brick		
43 History and Significance The Old Orchard District was established in 1867. Parts of the district were annexed by Webster Groves in 1890. In 1901 the remainder of the district voted to merge too. Originally, the Old Orchard School stood at a site near Big Bend and Laclede Station Roads. The first frame building was replaced in 1890 by a brick structure. The school soon became severely over-crowded and residents voted to erect a new (continued)		32. Roof Type & Material gable, flat F+		3. County St. Louis
		33. No. of Bays Front 12 Side		
44 Description of Environment and Outbuildings The lot is long and narrow. Playing fields are located southwest of the school beyond a blacktopped parking/playground area. The two are separated by a brick wall with a central stairway leading down to the playing fields.		34. Wall Treatment American common bond		3. County St. Louis
		35. Plan Shape rectangle		
45 Sources of Information "100 Years: 1868-1968" Webster Groves School District, 1968. Start, Clarissa. Webster Groves. City of Webster Groves, 1975. On site inspection.		36. Changes (Explain in #42) Addition X Altered : : Moved : :		3. County St. Louis
		37. Condition Interior Exterior good		
46. Prepared by M. Webb		38. Preservation Underway? Yes : : No X		3. County St. Louis
		39. Endangered? By What? Yes : : No X		
47. Organization St. Louis County Parks		40. Visible from Public Road? Yes X No : :		3. County St. Louis
		41. Distance from and Frontage on Road /331'		
48. Date 8/91		49. Revision Date(s)		3. County St. Louis
49. Revision Date(s)		50. Other Name(s) Old Orchard School, The College School		3. County St. Louis

Photo

Lockwood School, Old Orchard School, The College School
348 Page Avenue

42. continued

double-hung 3-over-3 sidelights. Second story windows are double-hung, 9-over-9 in strings of five. These are continued on the first and second floor of the additions. The main floor windows are 6-over-6 nearest the entry and 9-over-9 towards the additions. Some of these windows have been lowered to 6-over-6. The gabled roof has exposed rafters along the eaves. The additions sport Craftsman details such as string windows and decorative glazed brickwork. Parapets have terra cotta capstones.

43. continued

school at a site near Newport and Page Avenues. The bonds were issued in 1907 and the building opened in 1909. In 1916 the school name was changed to Lockwood after Richard Lockwood, an early settler of the area and river boat captain. "Old Orchard" was named for the orchard of his farm.

Lockwood School, Old Orchard School, The College School
348 Page Avenue
Webster Groves
Supplemental Information
April 24, 1992

The original 1909 Lockwood school was a gabled structure, and the accompanying photos show that the gable ends can still be seen peeking over the two-story flat-roofed wings that were apparently added only a few years after the original building. At the west end of the building, a one-story wing was added in the 1930s. An addition was made to this, and a modern-style one-story wing added at the east end in the 1960s.

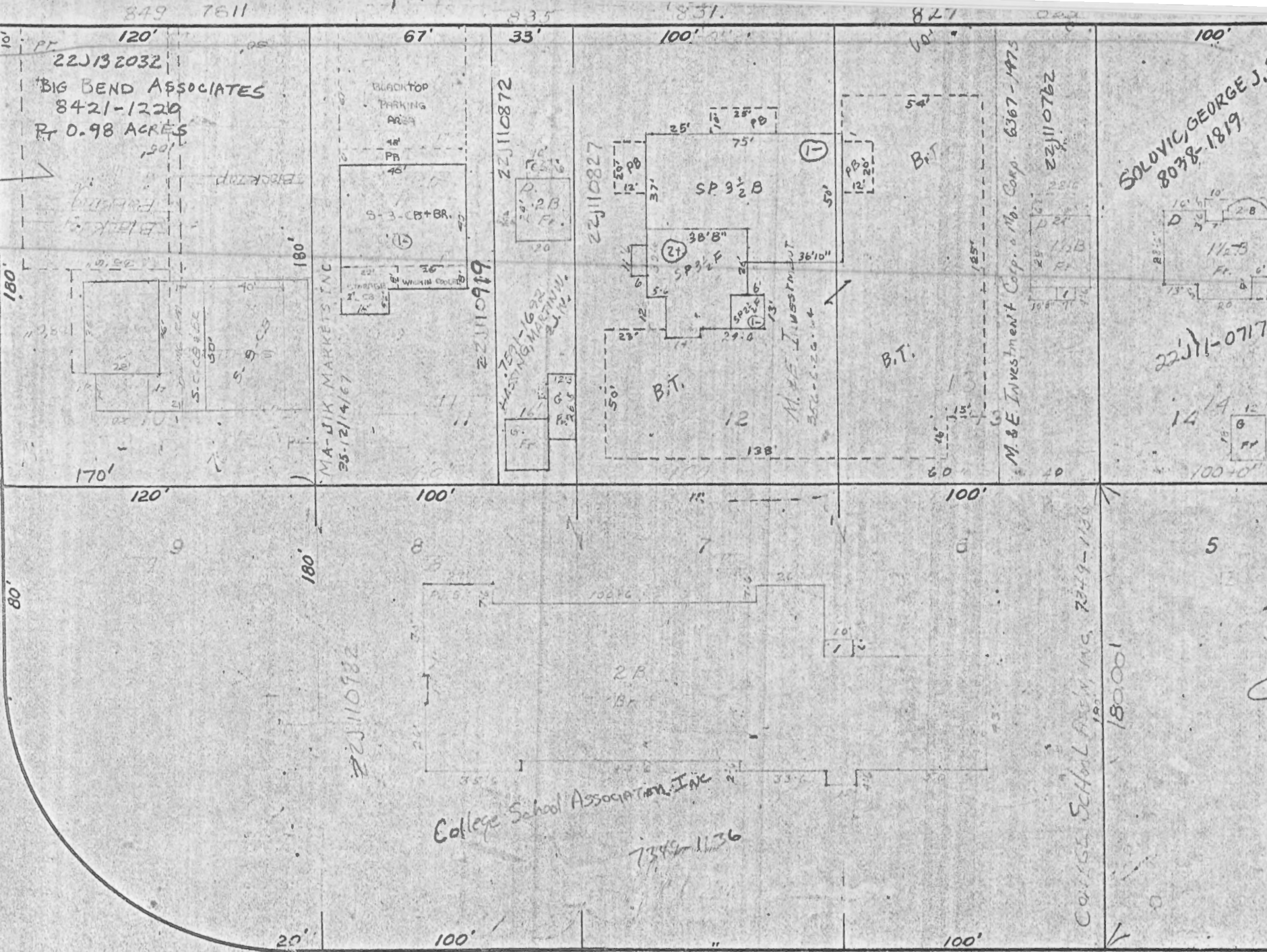
SL-A5-024-039

VACATED BY 8850-1217

NEWPORT

AVE.

(171)







The
College
School

COLLEGE SCHOOL



Office of Historic Preservation, P.O. Box 176, Jefferson City, Missouri 65101

HISTORIC INVENTORY

1 No 23K530816		4 Present Name(s) Webster Groves High School, Frank Hamsher High School		1 No
2 County St. Louis		5. Other Name(s)		
3 Location of Negatives 2-22, 23, 24		100 Selma Avenue		
6 Specific Location Blocks 3 & 4 Webster Place and Webster Terrace, Lots 1-4 and 7-9, 10 acres		16. Thematic Category		2. County St. Louis
7 City or Town If Rural, Township & Vicinity Webster Groves		17 Date(s) or Period constructed 1924		
8 Site Plan with North Arrow		18. Style or Design Georgian Revival		
		19. Architect or Engineer		
		20. Contractor or Builder		
		21. Original Use, if apparent school		
		22. Present Use school		
		23. Ownership Public <input checked="" type="checkbox"/> Private <input type="checkbox"/>		
		24. Owner's Name & Address, if known Webster Groves School District		
		25. Open to Public? Yes <input checked="" type="checkbox"/> No <input type="checkbox"/>		
9 Coordinates Lat Long		26. Local Contact Person or Organization		4. Present Name(s) Webster Groves High School
10 Site: <input type="checkbox"/> Building <input checked="" type="checkbox"/> Structure: <input type="checkbox"/> Object: <input type="checkbox"/>		27. Other Surveys in Which Included		
11. On National Register? Yes <input type="checkbox"/> No <input checked="" type="checkbox"/>		28. No. of Stories 3		
12. Is It Eligible? Yes <input type="checkbox"/> No <input type="checkbox"/>		29. Basement? Yes <input checked="" type="checkbox"/> No <input type="checkbox"/>		
13. Part of Estab Hist Dist.? Yes <input type="checkbox"/> No <input checked="" type="checkbox"/>		30. Foundation Material squared rubble		
14. District Potent'l? Yes <input type="checkbox"/> No <input type="checkbox"/>		31. Wall Construction brick		
15 Name of Established District		32. Roof Type & Material flat		
		33. No. of Bays Front 45 Side		
		34. Wall Treatment flemish bond		
		35. Plan Shape irregular		
		36. Changes (Explain in #42) Addition <input checked="" type="checkbox"/> Altered <input checked="" type="checkbox"/> Moved <input type="checkbox"/>		5. Present Name(s) Webster Groves High School
		37. Condition Interior Exterior good		
		38. Preservation Underway? Yes <input type="checkbox"/> No <input checked="" type="checkbox"/>		
		39. Endangered? By What? Yes <input type="checkbox"/> No <input checked="" type="checkbox"/>		
		40. Visible from Public Road? Yes <input checked="" type="checkbox"/> No <input type="checkbox"/>		
		41. Distance from and Frontage on Road /600'		
42. Further Description of Important Features The campus consists of several additions and is very large. The face of the complex consists of two wings of three stories joined by a one story section behind which is another three story section. The main entrance is on the left. The entry bay projects out about one foot and has ashlar quoins, a columned portico in antis with a balustraded cornice. The area is three bays wide with ashlar detailing around the windows including a segmentally arched broken pediment above the center second floor window. (continued)				Photo
43 History and Significance In 1906 a two-story brick building on Selma Avenue with three classrooms and an auditorium served as the high school. Two front wings were added in 1913. Until 1946 an Armory built in 1917 was used as a gym. The present school was built in 1924 as an addition. It included a three-story section and a wing for the Public Library. The Library moved to Lockwood Avenue in 1951. In 1934-35 the pre-1920 sections of the building were razed and replaced with a theater, music and home economics departments (continued)				
44 Description of Environment and Outbuildings Over the years the school grounds have been considerably expanded, and the school board now also owns the former church at the corner of Lockwood. Widman Avenue, which formerly bounded the school on the north, has been vacated. Bradford Avenue marks the school grounds on the south and Plymouth Avenue on the East.				
45 Sources of Information Clarissa Start, Webster Groves (1976), pp. 41-51 on site inspection Webster Groves School District 100 Years: 1868-1968, Webster Groves 1968.				Webster Groves High School 100 Selma Avenue
46. Prepared by M. Webb/E. Hamilton				
47. Organization St. Louis County Parks				
48. Date 7/91				49. Revision Date(s)

Webster Groves High School, Frank Hamsher High School
100 Selma Avenue

42. continued

At the roof line is an ashlar cornice with dentils. A balustrade capped by urns has been filled in with ashlar panels, while garlands and medallions adorn the inset panels above the third story lintels. A string course runs below the third floor windows and an ashlar water course above the rubble foundation. The central portion of the wing is also projecting and quoined. Flat arched brickwork runs above the first and second floor windows on the main facade and over all the windows on the rest of the facade. The central connecting portion of the complex is one story with a balustraded parapet and four round arched windows with ashlar key and corner stones. The right wing is a copy of the left without the entryway. Stair rails in front of the entry are formed. Original 12-over-12 windows have been replaced.

Influences for this structure include Newby Hall in Yorkshire, England, 1706, and Wimpole Hall in Cambridgeshire, England, by James Gibbs and Henry Flitcroft. The architect's style can be directly related to Gibbs, probably copied out of a volume of Gibbs' designs.

43. continued

and science rooms through a PWA grant. This wing repeated the Selma facade of the 1924 building. The present gymnasium, dedicated December, 1947, is dedicated to former coach Charles A. Roberts. Frank Hamsher, for whom the school was named, was Superintendent of Schools 1917 to 1924.

Webster Groves High School, Frank Hamsher High School
100 Selma Avenue
Webster Groves
Supplemental Information
April 24, 1992

The Selma Avenue facades of this school are among the most impressive architecturally of any school in St. Louis County. The school also has one of the most complex building histories of any in the county. The left or north half of the front was the first to be built. It was originally an addition to an older school dating from 1907, with low wings from 1913. The older building was demolished in 1934, when a large addition was constructed, almost doubling the size of the complex.

Behind the school, with its gable end facing Bradford Avenue to the south, was an armory, erected in 1917. This was replaced by the Charles A. Roberts Gymnasium in 1946-47.

Pages from the history of the Webster Groves School District published in 1969 are included here; they describe and illustrate with aerial photographs the major developments in the history of the complex. The photograph originally submitted with this inventory form shows the Selma Avenue entrance to the original 1924 building. Additional photos here illustrate the following:

The 1934-35 front elevation;

The 1946-47 gymnasium, entrance from Bradford Street;

The circa 1968 wing located behind the 1924 part and facing east;

The south end of the 1934-35 wing, showing some later alterations, including a concrete balcony and an iron fire escape.

SL-AS-024-040

LOCKWOOD AVE.

PLYMOUTH AVE.

SELMA AVE.

BRADFORD AVE

BIG BEND BLVD.

SWON AVE

SWON AVE

SYLVESTER AVE.

100 Years, 1868-1969
Webster Groves School District, Webster Groves, Missouri, 1969



Frank Hamsher High School, 1968.

Frank Hamsher High School

100 Selma Avenue

Miss Sarah Milligan, who served for many years as a teacher, principal and superintendent, was the first high school teacher. High school was a ninth grade course of an unorganized nature which the Board of Education approved in 1889.

In the early 1900's the high school occupied the first floor of the original school house (now the Bristol School), and the elementary school occupied the second floor. As the enrollment increased, the high school used rooms, hallways, and store rooms in the Bristol Building on Lockwood Avenue as supplementary classrooms. Chairs were simply pushed aside for dances.

Citizens of the community recognized the need for a building and had proposed a \$40,000.00 bond issue for the erection of such a building. The proposal was defeated twice before the contract was let for the Webster Groves High School building on December 13, 1905.

The St. Louis *Post-Dispatch* of October 2, 1901, related how the voters of Webster Groves voted against the issuance of bonds for \$15,000.00 to build a high school and \$3,350.00 to buy a site. The newspaper describes the election as part of a campaign in which the men were pitted against feminine influence. The paper states, "The women desired a new high school building; the men objected to an addition to the present high rate of taxation. The men won."

The Board of Education had called a meeting to discuss the matter and invited Miss Sarah Milligan to address the meeting.

The article continues, "She made a masterly speech in favor of additional high school facilities, citing opinions on the high school question which showed her familiarity with the work of the various national and state educational associations. Her speech hypnotized her hearers and they voted to call a special election to vote bonds with loud acclaim."

Some of the description of this election day from the *Post-Dispatch* is as follows:


"The town was divided into four polling districts, two in Webster Groves, one in Selma, the Old Orchard booth accommodating in addition to its own voters those of Tuxedo and the surrounding farming and truck garden district.

"The polls opened at 7 o'clock and were crowded with commuters who deposited their ballots on their way to the early morning trains. About 50 per cent of the vote was thus deposited before 9 o'clock.

"After breakfast the 'petticoat push,' as it is called, began to take a hand in the election. Traps and surreys were brought out, and pretty women in pretty gowns drove forth to bring lazy voters to the polls. It is not at all certain that the voters thus favored always voted the way the ladies desired.

"About noon all the votes were in that could be brought in until the men returned from St. Louis on the evening trains.

"During the afternoon the clerks and judges of the election took naps or played checkers and drank soda pop and swapped stories."



The first high school in Webster Groves. This building was occupied in 1907.

George L. Hawkins was the high school principal in 1905-1906. At that time more space was needed, and school was conducted on the second floor of the Brannon Building, which was located on Gore Avenue north of the Missouri Pacific tracks. This building had a butcher shop on the first floor and high school classes were held on the second floor. School conditions were not good, but one of the students during this period recalls that Mr. Hawkins made a speech "which rallied school spirit and the school year went well with football and all."

By 1906, the high school was built on Selma Avenue and was a two-story brick


building with three classrooms and an auditorium. The auditorium was also used as a study hall. On the first floor there were three classrooms and an office, with two store rooms in the basement. Six teachers, including the principal, made up the faculty and the principal taught six classes daily and supervised a study hall.

J.T. Hixson became principal of the high school in 1907, and in a speech made in 1941, he said:


"Webster Groves has changed greatly in thirty-four years, but its high school in service and facilities has kept pace. When I came to the



Laying of the cornerstone in 1906.



Aerial view of Webster High School in 1924.




Aerial view of Webster High School in 1939, with further additions to the high school shown.

Webster Groves High School in 1907, there was only one automobile here and only two blocks of granitoid sidewalks. All other walks were wooden planks. When you stepped on one end of the plank, you were never sure what the other end of the plank was going to do."

Two front wings were added to the building in 1913. The left wing was used as a gymnasium for boys and girls and the

school to be known as the Webster High School Gymnasium. This building then housed the lunchroom and senior gymnasium until it was razed for the present Roberts Gymnasium, built in 1946. This Charles A. Roberts gymnasium has facilities for basketball, volleyball, and wrestling. More than 2,000 spectators can be accommodated for basketball games.

In 1927, the junior high school was established. Building additions in the 1920's




Webster High School in the 1960's. More expansion of the high school is evident from this picture. Webster High School as it presently exists.

right wing was used as an auditorium. The study hall and lunchroom were in two of the second floor rooms.

The Armory was erected in 1917, and after World War I was turned over to the high

added a three-story section and the Public Library. In 1934, the portions of the old building built in 1906 and 1913 were razed and a large addition containing a Little Theater, music and home economics department and science rooms was completed in




The old entrance of the Frank Hamsher High School, about 1932.

1935. This building cost \$290,000.00. Under the PWA (Public Works Administration) thirty per cent of that amount was paid by the government making the actual cost to Webster Groves only \$203,000.00. Equipment costing \$6,500.00 was installed in the building.

The new addition was connected to the older structure with the Public Library between the two buildings. The architects listed the following rooms in the building:

- 21 classrooms
- 4 domestic art rooms
- 2 art rooms
- 2 gymnasiums with locker and shower rooms for boys and girls
- 1 dramatic arts room
- 1 choral room
- 1 band room

The inner courtyard of Hamsher High School, 1968.



1 orchestra room and six practice rooms
33 total units with capacity for 1,000 pupils

The architects described the exterior treatment of the building as Georgian to harmonize with the older building. The floors were of linoleum. The drinking fountains in the corridors were recessed and described as having a decorative color panel back of glazed terra cotta. The panels were designed to represent the ancient Greek, the American Indian, the Egyptian, Sir Galahad, the Flamingos, and John Silver.

Howard A. Latta came to the school system in 1931, as an assistant principal, and succeeded J.T. Hixson as principal in 1943. Mr. Latta continued as principal until his retirement this year when he was succeeded by Gerald E. Kusler.

Hamsher High School was named for Frank Hamsher, Superintendent of Schools from 1917 to 1924.

Graduations

The first graduating class in 1907, consisted of fifteen students. The graduating classes numbered nineteen and twenty-four, respectively, the following two years.

The first graduation exercises were held in the hall on the third floor of the Bristol Building. The stage was small but accommodated the small number of graduates. The next five classes held graduation exercises on the second floor of the Holy Redeemer Building. This building was new with a large hall and stage and was nearer the high school building. At the first graduation in the Holy Redeemer Building, Alfred Lee Booth, a member of the class, played a piano number as part of the program and the number he played was the Alma Mater for which he composed both words and music.

The Class of June, 1919, was smaller than in preceding years. The small class of forty-nine can be attributed to the war and the influenza epidemic which had closed the school for several weeks the previous fall.











HISTORIC INVENTORY

1. No 25M532982		4. Present Name(s) J. Milton Turner Elementary School		1. No
2. County St. Louis		5. Other Name(s)		
3. Location of Negatives 271-11A		245 Saratoga Avenue, 238 Meacham Street		
6. Specific Location 1.72 acres, Lots 13-26, 28-42 and part of 27, Block 14, Meacham Park		16. Thematic Category		2. County St. Louis
7. City or Town Bonhomme Township		17. Date(s) or Period constructed 1925		
8. Site Plan with North Arrow <i>Kirkwood</i>		18. Style or Design		
9. Coordinates UTM Lat Long		19. Architect or Engineer		4. Present Name(s) J. Milton Turner Elementary School
10. Site: Building <input checked="" type="checkbox"/> Structure: Object <input type="checkbox"/>		20. Contractor or Builder		
11. On National Register? Yes <input type="checkbox"/> No <input checked="" type="checkbox"/>		21. Original Use, if apparent school		
12. Is it Eligible? Yes <input type="checkbox"/> No <input type="checkbox"/>		22. Present Use lumber company		J. Milton Turner Elementary School
13. Part of Estab Hist Dist.? Yes <input type="checkbox"/> No <input checked="" type="checkbox"/>		23. Ownership Public <input type="checkbox"/> Private <input checked="" type="checkbox"/>		
14. District Potent'l? Yes <input type="checkbox"/> No <input checked="" type="checkbox"/>		24. Owner's Name & Address, if known Romendra S. & Anjali Pujii 11201 Tri Lane Drive 63141		
15. Name of Established District		25. Open to Public? Yes <input checked="" type="checkbox"/> No <input type="checkbox"/>		J. Milton Turner Elementary School
26. Local Contact Person or Organization West County Hardwoods 966-3238		27. Other Surveys in Which Included		
28. No. of Stories 2		29. Basement? Yes <input checked="" type="checkbox"/> No <input type="checkbox"/>		
30. Foundation Material field stone		31. Wall Construction brick		J. Milton Turner Elementary School
32. Roof Type & Material flat		33. No. of Bays Front 7/9 Side 4		
34. Wall Treatment		35. Plan Shape irregular		
36. Changes (Explain in #42) Addition <input type="checkbox"/> Altered <input checked="" type="checkbox"/> Moved <input type="checkbox"/>		37. Condition Interior Exterior <u>fair</u>		J. Milton Turner Elementary School
38. Preservation Underway? Yes <input type="checkbox"/> No <input checked="" type="checkbox"/>		39. Endangered? By What? Yes <input checked="" type="checkbox"/> No <input type="checkbox"/>		
40. Visible from Public Road? Yes <input checked="" type="checkbox"/> No <input type="checkbox"/>		41. Distance from and Frontage on Road /180'		
42. Further Description of Important Features The primary facades of this school face east toward Milwaukee Avenue and west toward a parking lot. Both are asymmetrical. Most windows are boarded up, but those visible are 12-over-12. Both entrance bays are set forward between pierlike corners, and smaller piers flank the double-doored entries. The high basement has a watertable forming a base for first-floor windows. The south bay of the west front has a bay window on the first floor.		Photo		J. Milton Turner Elementary School
43. History and Significance The Turner School was opened in 1925 by the Kirkwood School District for its negro students in the southeast part of the district. It supplemented the Booker T. Washington School on West Adams between Van Buren and Geyer that dated from before 1900 and was torn down in 1950. This school was originally named Meacham Park for the unincorporated subdivision in which it is located, laid out in 1892 by Elzey Meacham. The school was re-named in 1932 for James Milton Turner, born a slave in St. Louis County (continued)		44. Description of Environment and Outbuildings The school is located at the corner of Milwaukee Street, and the taxing address is now 242 Milwaukee. Part of Saratoga was closed in 1955 to enlarge the playground, which covers the east half of the block to the south (Block 15) about 1½ acres.		
45. Sources of Information John Wright, <u>Black Heritage Trail</u> (1990), p. 59. On site inspection.		46. Prepared by E. Hamilton		
		47. Organization St. Louis County Parks		J. Milton Turner Elementary School
		48. Date 8/91		
		49. Revision Date(s)		J. Milton Turner Elementary School

J. Milton Turner Elementary School

J. Milton Turner Elementary School

J. Milton Turner Elementary School

J. Milton Turner Elementary Scjool
245 Saratoga Avenue, 238 Meacham Street

43. continued.

in 1840, who helped to found Lincoln University in Jefferson City after the Civil War and was appointed U.S. representative to Liberia by Ulysses S. Grant. The school closed before 1980 and was the subject of an unsuccessful effort to turn it into a library and archive on Turner.

SL-AS-024-041



LINBERGH AVE.

SARATOGA AVE.

MEACHAM AVE.

MILWAUKEE AVE.

J. Milton Turner Elementary School
245 Saratoga Avenue, 238 Meacham Street
Bonhomme Township
Supplemental Information
April 24, 1992

A recent election has made Meacham Park part of the City of Kirkwood. The children have long been served by the Kirkwood School District. The accompanying photograph shows the primary facade of the Turner School, which faces south toward its playground rather than toward the street to the north. The large number of windows that have been boarded over suggest that the interior of the building is not being treated with great respect, but so far no other changes have been made to the exterior of the building.



WEST COUNTY
HARDWOOD
PLAZA



HISTORIC INVENTORY

SL-AS-024-042

1 No pt. 26H440912		4 Present Name(s) Old Bayless School		1 NO
2 County St. Louis		5. Other Name(s)		
3 Location of Negatives 0273-24		4520 Weber Road		
6 Specific Location pt. Lots 6-8 Forman Place Farm & pt. Lots 8-11 Thomas W. Hornsby Farm		16. Thematic Category		2. County St. Louis
		17 Date(s) or Period constructed 1922		
		18. Style or Design vernacular		
		19. Architect or Engineer		
7 City or Town If Rural, Township & Vicinity Concord Township		20. Contractor or Builder		4 Present Name(s) Old Bayless School
		21. Original Use, if apparent school		
		22. Present Use storage		
		23. Ownership Public <input checked="" type="checkbox"/> Private <input type="checkbox"/>		
8 Site Plan with North Arrow		24. Owner's Name & Address, if known Bayless School District, Consolidated		Old Bayless School
		25. Open to Public? Yes <input type="checkbox"/> No <input checked="" type="checkbox"/>		
		26. Local Contact Person or Organization		
		27. Other Surveys in Which Included		
9 Coordinates UTM Lat Long		28. No. of Stories 2		4520 Weber Road
10 Site <input type="checkbox"/> Building <input checked="" type="checkbox"/> Structure <input type="checkbox"/> Object <input type="checkbox"/>		29. Basement? Yes <input checked="" type="checkbox"/> No <input type="checkbox"/>		
		30. Foundation Material squared rubble		
		31. Wall Construction brick		
11. On National Register? Yes <input type="checkbox"/> No <input checked="" type="checkbox"/> 12. Is it Eligible? Yes <input type="checkbox"/> No <input type="checkbox"/>		32. Roof Type & Material flat		Old Bayless School
		33. No. of Bays Front 3 Side 10		
		34. Wall Treatment American common bond		
		35. Plan Shape rectangular		
13 Part of Estab Hist Dist.? Yes <input type="checkbox"/> No <input checked="" type="checkbox"/> 14. District Potent'l? Yes <input type="checkbox"/> No <input type="checkbox"/>		36. Changes (Explain in #42) Addition <input checked="" type="checkbox"/> Altered <input checked="" type="checkbox"/> Moved <input type="checkbox"/>		Old Bayless School
		37. Condition Interior Exterior good		
		38. Preservation Underway? Yes <input type="checkbox"/> No <input checked="" type="checkbox"/>		
		39. Endangered? By What? Yes <input checked="" type="checkbox"/> No <input type="checkbox"/> disuse		
15 Name of Established District		40. Visible from Public Road? Yes <input checked="" type="checkbox"/> No <input type="checkbox"/>		Old Bayless School
		41. Distance from and Frontage on Road		
42. Further Description of Important Features Four brick pilasters divide the front of the building into three bays; one on either side of the entry and one at each corner. The front parapet has a gable over the center entry. The one story entry bay with gabled roof and triangular pediment has terra cotta cap stones outlining the parapet. A belt course runs just below the second story windows. Pilaster details include terra cotta bands. A projecting frieze circles the building just below the roofline. The concrete stoop is painted red and has metal rails. A rear brick addition probably encloses a staircase. Side windows are smaller.				
43 History and Significance The stone foundation of this school came from stone that comprized the old Rock School. Built for elementary grades, it was later used as a junior high school when enrollment and building increased. It is now used for storage.				
44 Description of Environment and Outbuildings The school is opposite the cross street of Hildesheim. The PWA Bayless High School is adjacent on the west, connected by a deteriorating breeze-way.				
45 Sources of Information Jean Layton, "Bayless School" (provided by school district) on site inspection		46. Prepared by M. Webb 47. Organization St. Louis County Parks 48. Date 7/91 49. Revision Date(s)		

SL-AS-024-042





Office of Historic Preservation, P.O. Box 176, Jefferson City, Missouri 65101

HISTORIC INVENTORY

1 No 16L510820		4 Present Name(s) Elmwood Park School		1 No
2 County St. Louis		5. Other Name(s)		
3 Location of Negatives 3 - 1, 2		9707 Chicago Heights Boulevard		
6 Specific Location N. corner of Chicago & Dielman, part of Blocks 17 & 21 of Elmwood Park		16. Thematic Category		2. County St. Louis
7 City or Town If Rural, Township & Vicinity Creve Coeur Township, ^{near} Overland		17 Date(s) or Period constructed 1915		
8 Site Plan with North Arrow <i>Creve Coeur</i>		18. Style or Design		
		19. Architect or Engineer		4 Present Name(s) Elmwood Park School
		20. Contractor or Builder		
		21. Original Use, if apparent school		
		22 Present Use church		9707 Chicago Heights Boulevard
		23. Ownership Public <input type="checkbox"/> Private <input checked="" type="checkbox"/>		
		24. Owner's Name & Address, if known Christ Holiness Temple, UHC		
9 Coordinates Lat Long		25. Open to Public? Yes <input type="checkbox"/> No <input checked="" type="checkbox"/>		Photo
10 Site <input type="checkbox"/> Building <input checked="" type="checkbox"/> Structure <input type="checkbox"/> Object <input type="checkbox"/>		26. Local Contact Person or Organization		
11. On National Register? Yes <input type="checkbox"/> No <input checked="" type="checkbox"/>		27. Other Surveys in Which Included		
12. Is It Eligible? Yes <input type="checkbox"/> No <input type="checkbox"/>		38. Preservation Underway? Yes <input type="checkbox"/> No <input checked="" type="checkbox"/>		Photo
13 Part of Estab Hist Dist.? Yes <input type="checkbox"/> No <input checked="" type="checkbox"/>		39. Endangered? By What? Yes <input checked="" type="checkbox"/> No <input type="checkbox"/>		
14. District Potent'l? Yes <input type="checkbox"/> No <input type="checkbox"/>		40. Visible from Public Road? Yes <input checked="" type="checkbox"/> No <input type="checkbox"/>		
15 Name of Established District		41. Distance from and Frontage on Road /240'-280'		Photo
42. Further Description of Important Features The one-story building is rectangular in plan with the exception of a side bay. The front and rear of the school are nearly identical except that the front entry is recessed. Windows are 6-over-6 and double-hung. They run in strings of four to either side of the front and rear entries. The side bay windows are single, double-hung and in smaller proportions than the others. The brickwork includes glazed headers, creating a pattern. A projecting entablature which runs above the windows. (continued)				
43 History and Significance The first Elmwood school was opened in 1899 to educate black children. The building was provided by a group of residents in Elmwood Park. They petitioned the Board of Education to supply the teacher, which was done on December 2, 1899. The building was located in Block 9 of Robertson Street. It took several more petitions, and eleven years, before a permanent structure was authorized by the district and another five years (continued)				
44 Description of Environment and Outbuildings A chain link fence surrounds the property. Additions are attached at the west side of the original building. The lot is long and narrow. A blacktop playground/parking lot is located to the rear and sides of the structure. The building is currently (continued)				Photo
45 Sources of Information "Ritenour. . . Our First 132 Years", Patricia Lewis Williamson, 1978. Recorder of Deeds, Book 6900, page 606. on site inspection				
46. Prepared by M. Webb				
47. Organization St. Louis County Parks				Photo
48 Date 7/91 49 Revision Date(s)				

SL-AS-024-043

DIELMAN RD.

MECKS AVE.

KING
MEMORIAL
PARK

CHICAGO HEIGHTS BLVD.

Elmwood Park School
9707 Chicago Heights Boulevard

42. continued

Glass block provides toplights above the entries. The rear entry is buttressed and capped with ashlar. There is an ashlar panel above the double doors. Additions are attached at the west side of the original building in an "L" shape.

43. continued

before the school opened to students. In the interim classes were held in various buildings including the Elmwood Park Baptist Church (1911-12) and the "Fisher Place" (1912-13). Elmwood was not closed until 1975 when students were transferred to other schools to comply with Federal desegregation regulations. Additions to the school were completed in 1936 (a WPA project) and 1970. The present owners purchased the property in 1976.

44. continued

occupied by a congregation who use the multipurpose room as their church.



HISTORIC INVENTORY

SL-AS-024-044

1 No 11G241181		4 Present Name(s) Old Moline School, Storman-Stufflin School		1 No
2 County St. Louis		5. Other Name(s)		
3 Location of Negatives		1860 Chambers Road		
6 Specific Location 8.95 acres, Atwater Terrace and part of Section 6, Township 46 Range 7E		16. Thematic Category		2. County St. Louis
		17 Date(s) or Period constructed c. 1926 c.1950		
		18. Style or Design		
		19. Architect or Engineer		
7 City or Town II Rural, Township & Vicinity Ferguson Township		20. Contractor or Builder		4 Present Name(s) Old Moline School
8 Site Plan with North Arrow <i>Dellwood</i> <i>Clayton</i> <i>Flouissant</i>		21. Original Use, if apparent public school		
		22 Present Use private school		
		23. Ownership Public <input type="checkbox"/> Private <input checked="" type="checkbox"/>		
9 Coordinates UTM Lat Long		24. Owner's Name & Address, if known School District of Riverview Gardens		3. Other Name(s) Storman-Stufflin School
10 Site <input type="checkbox"/> Building <input checked="" type="checkbox"/> Structure <input type="checkbox"/> Object <input type="checkbox"/>		25. Open to Public? Yes <input checked="" type="checkbox"/> No <input type="checkbox"/>		
11. On National Register? Yes <input type="checkbox"/> No <input checked="" type="checkbox"/>		26. Local Contact Person or Organization		
12. Is II Eligible? Yes <input type="checkbox"/> No <input type="checkbox"/>		27. Other Surveys in Which Included		
13 Part of Estab Hist Dist.? Yes <input type="checkbox"/> No <input checked="" type="checkbox"/>		14. District Potent'l? Yes <input type="checkbox"/> No <input type="checkbox"/>		5. Other Name(s) 1860 Chambers Road
15 Name of Established District		28. No. of Stories 1		
		29. Basement? Yes <input checked="" type="checkbox"/> No <input type="checkbox"/> full		
		30. Foundation Material concrete		
		31. Wall Construction brick		6. Other Name(s)
		32. Roof Type & Material flat		
		33. No. of Bays Front 17 Side		
		34. Wall Treatment Flemish bond		
		35. Plan Shape irregular		7. Other Name(s)
		36. Changes Addition <input checked="" type="checkbox"/> Altered <input type="checkbox"/> Moved <input type="checkbox"/> (Explain in #42)		
		37. Condition Interior Exterior good		
		38. Preservation Underway? Yes <input type="checkbox"/> No <input checked="" type="checkbox"/>		
		39. Endangered? By What? Yes <input type="checkbox"/> No <input checked="" type="checkbox"/>		8. Other Name(s)
		40. Visible from Public Road? Yes <input checked="" type="checkbox"/> No <input type="checkbox"/>		
		41. Distance from and Frontage on Road /841'		
42. Further Description of Important Features Interesting design has a very high brick basement with nearly square 8-over-8 windows. Upper windows are 12-over-12. Both have lintels of radiating bricks. The main entry has double doors topped by two window panels of 12 panes each. On either side are tall windows with 3 panels of 9 panes. The doors are lower than the upper floor level and lead to an interior staircase. East 6 bays make entry off-center. The quality of the brick varies slightly from the original building. At the east end is the brick gymnasium, post-war in date but scaled to harmonize with the main building. Photo				
43 History and Significance The Moline School District was one of the original rural districts. Originally District 6, Township 46, Range 7, it was designated District 19 in 1910. It was annexed by Riverview Gardens in 1949. This school is said to have been built about 1926, but the ground had belonged to the district for decades before that. Since the school has been closed by the Riverview District, it has been leased to a newly-formed private school.				
44 Description of Environment and Outbuildings The school grounds are on the south side of Chambers Road west of Winkler and extend south to Herman Drive. The numbering of the buildings on Chambers Road starts over twice, causing a considerable amount of confusion. Two large old sycamores and another old tree survive in front of the school.				
45 Sources of Information "District History - Riverview Gardens" On site inspection			46. Prepared by E. Hamilton	
			47. Organization St. Louis County Parks	
			48. Date 8/91 49 Revision Date(s)	

Moline School, Storman-Stufflin School
1860 Chambers Road

43. continued

The Storman-Stufflin School opened September 2, 1981. It was founded by LaMartha Noble Gillespie and Jacqueline Storman Turnage with the support of Immanuel Lutheran Church. It is named in part for Mrs. Turnage's parents, Ora and Robert Storman. The Storman-Stufflin School was the first black-operated private school to be chartered in Missouri.

SL-AS-024-044



CHAMBERS RD.

GLENBIRAE

VINKLER DR.

HERMAN DR.



HISTORIC INVENTORY

1 No 26L330485		4 Present Name(s) Sappington School		1 No 2 County St. Louis 3 Location of Negatives 233-11 4 Present Name(s) Sappington School 5 Other Name(s) 11011 Gravois Road
2 County St. Louis		5 Other Name(s)		
3 Location of Negatives 233-11		5 Other Name(s)		
6 Specific Location NW corner of Eddie & Park Road in Sect. 20, T44 R6		16. Thematic Category		28. No. of Stories 2
7 City or Town If Rural, Township & Vicinity Gravois Township nr. Crestwood		17 Date(s) or Period constructed 1927		29. Basement? Yes <input checked="" type="checkbox"/> No <input type="checkbox"/>
8 Site Plan with North Arrow Kirkwood		18. Style or Design		30. Foundation Material
9 Coordinates UTM Lat Long		19. Architect or Engineer		31. Wall Construction brick
10 Site: <input type="checkbox"/> Building <input checked="" type="checkbox"/> Structure: <input type="checkbox"/> Object: <input type="checkbox"/>		20. Contractor or Builder		32. Roof Type & Material hip, tile
11. On National Register? Yes <input type="checkbox"/> No <input checked="" type="checkbox"/>		21. Original Use, if apparent school		33. No. of Bays Front 5 Side 3
12. Is it Eligible? Yes <input type="checkbox"/> No <input type="checkbox"/>		22. Present Use school		34. Wall Treatment Flemish bond
13. Part of Estab. Hist. Dist.? Yes <input type="checkbox"/> No <input checked="" type="checkbox"/>		23. Ownership Public <input checked="" type="checkbox"/> Private <input type="checkbox"/>		35. Plan Shape rectangle
14. District Potential? Yes <input type="checkbox"/> No <input type="checkbox"/>		24. Owner's Name & Address, if known Lindbergh R-8 School District		36. Changes (Explain in #42) Addition <input checked="" type="checkbox"/> Altered <input checked="" type="checkbox"/> Moved <input type="checkbox"/>
15 Name of Established District		25. Open to Public? Yes <input checked="" type="checkbox"/> No <input type="checkbox"/>		37. Condition Interior Exterior good
42. Further Description of Important Features		26. Local Contact Person or Organization		38. Preservation Underway? Yes <input type="checkbox"/> No <input checked="" type="checkbox"/>
The original portion of the school has a hipped tile roof. An ashlar Palladian portico in antis covers the double entry doors. Portico details include rusticated piers with ashlar capitals and cornice, a large ashlar plaque that reads "Sappington School" and ashlar-framed round windows. The entry is flanked by 6-over-6 double-hung windows topped by 12-pane transoms. A fanlight is located above the doors. The front facade is divided by piers of brick capped with ashlar capitals supporting (cont'd)		27. Other Surveys in Which Included		39. Endangered? By What? Yes <input type="checkbox"/> No <input checked="" type="checkbox"/>
43 History and Significance		44 Description of Environment and Outbuildings		40. Visible from Public Road? Yes <input checked="" type="checkbox"/> No <input type="checkbox"/>
When the city and county separated in 1874 the Sappington School was designated District 6, Township 44 Range 6. A rural stone school was replaced in 1891 by a frame structure. That 1891 building was replaced in 1903. In 1910 the district was designated District 49. The front of the current structure was completed in 1927 to replace the 1903 building. Additions were completed in 1948, 1950, 1955 and 1968. The campus (cont'd)		Located at the NW corner of Eddie and Park and Gravois Roads the school is just west of Grant's Farm. A narrow fenced playground with gym equipment and a small paved lot are located near the east entrance to the school, which faces Eddie and Park Avenue. A paved parking area is located west of the earlier building (cont'd)		41. Distance from and Frontage on Road 1737'
45 Sources of Information		46. Prepared by M. Webb		Photo 11011 Gravois Road
Unknown. "Historic Highlights In the Lindbergh School District". Wasson, Neva. "Early Area School and Lindbergh School District" The Crestwood Story, 1976.		47. Organization St. Louis County Parks		
On site inspection.		48. Date 8/91		
		49. Revision Date(s)		

Sappington School
11011 Gravois Road

42. continued

an ashlar cornice. Between the piers are ashlar panels. The west panel depicts an open book, and the east the lamp of learning. Both panels are inscribed with the date "1927." Below the panels are single-pane casement windows. A projecting water table of brick runs above paired basement windows. Side bays are made up of string windows. A recessed east side entrance is fronted by an ornamental metal fanlight. The roof material changes from tile to composite shingle.

43. continued

was renovated in 1989. The school was named for John Sappington, an early settler. John Sappington's grandson John Fenton Long, son of William Lindsay Long and Elizabeth Sappington, taught at the earlier Sappington School on this site.

44. continued

and south of the newer additions. A leveled playing field is elevated west of the parking area. Trees are planted to either side of the 1927 front.

Sappington School
11011 Gravois Road
Gravois Township
Supplemental Information
April 24, 1992

Like the McKenzie School of 1907, the 1927 portion of the Sappington School is an unusually distinguished design for a rural school. The growth of the district has led to a series of additions to the original building, so that now it is merely an appendage at one corner of a very large complex.

The accompanying photo shows the original building on the right, with the 1948 enlargement immediately behind it. The 1948 portion is integral with the original building, being differentiated primarily by the color of the roofing. The additions from the 1950s are built of lighter brick and are oriented to the southwest, away from the original complex. The 1968 wing extends west from the complex at the rear of the property. It has some brick sections and some sections faced with a white aggregate, making it look like an entirely different building.

Continued widening of both Gravois Road and Eddy & Park Road have left both of them uncomfortably close to the original portion of the Sappington School.

SL-AS-024-045

GRANDIS

EDDIE PARK

GRANT'S FARM





HISTORIC INVENTORY

1 No 25H410516		4 Present Name(s) Ward I School		1 No
2 County St. Louis		5. Other Name(s)		
3 Location of Negatives 0273-19		5100 Heege Road		
6 Specific Location part of Lot 3, Ludewigs SD		16. Thematic Category		2 County St. Louis
7 City or Town If Rural, Township & Vicinity Gravois Township, Affton		17 Date(s) or Period constructed 1912		
8 Site Plan with North Arrow		18. Style or Design Simplified Classical 50 83		
		19. Architect or Engineer Ed Preisler		4 Present Name(s) Ward I School
		20. Contractor or Builder		
		21. Original Use, if apparent school		
		22 Present Use electric company		4 Present Name(s) Ward I School
		23. Ownership Public <input type="checkbox"/> Private <input checked="" type="checkbox"/>		
		24. Owner's Name & Address, if known Zemco Inc., a Corp.		
9 Coordinates UTM Lat Long		25. Open to Public? Yes <input type="checkbox"/> No <input checked="" type="checkbox"/>		4 Present Name(s) Ward I School
10 Site <input type="checkbox"/> Building <input checked="" type="checkbox"/> Structure <input type="checkbox"/> Object <input type="checkbox"/>		26. Local Contact Person or Organization Zephyr Electric 481-5500		
11. On National Register? Yes <input type="checkbox"/> No <input checked="" type="checkbox"/>		27. Other Surveys in Which Included		
12. Is It Eligible? Yes <input type="checkbox"/> No <input type="checkbox"/>		38. Preservation Underway? Yes <input type="checkbox"/> No <input checked="" type="checkbox"/>		4 Present Name(s) Ward I School
13 Part of Estab Hist Dist.? Yes <input type="checkbox"/> No <input checked="" type="checkbox"/>		39. Endangered? By What? Yes <input checked="" type="checkbox"/> No <input type="checkbox"/> poor condition		
14. District Potent'l? Yes <input type="checkbox"/> No <input type="checkbox"/>		40. Visible from Public Road? Yes <input checked="" type="checkbox"/> No <input type="checkbox"/>		
15 Name of Established District		41. Distance from and Frontage on Road 110'		4 Present Name(s) Ward I School
42. Further Description of Important Features The building is deteriorating. The windows have been lowered all around, probably to install a false ceiling. Header bricks are glazed to create a patterned wall surface. Corner and front piers have terra cotta capitals. Sills are ashlar. A belt-course creates an entablature at the parapet and is capped in terra cotta. The entry bay projects and is capped by a gabled pediment with a bullseye vent in the gable. Piers decorate the corners of the entry bay and are capped by (continued)		Photo		
43 History and Significance The property was acquired in a bond issue passed in 1911. The school constructed the next year had the following specifications, according to board records: dimensions 57'6" x 42'6"; basement 9' ceilings; upstairs rooms 14' ceilings; rooms 19' x 32'; hall 16' wide between the rooms; 2 cloak rooms 8' x 19'. This same plan was used in the building of another school in Ward 3 called the Point Breeze School, (continued)				
44 Description of Environment and Outbuildings The rather narrow lot is terraced in front and has black-top and fenced storage area in the back.				4 Present Name(s) Ward I School
45 Sources of Information Layton, Jane. "Bayless School", "Bayless Consolidated School District", a history taken from board meeting notes 1868-1912. Carolyn Hewes Toft & Jane Porter, <u>Compton Heights</u> , 1984, p. 60. On site inspection.		46. Prepared by M. Webb/E. Hamilton		
		47. Organization St. Louis County Parks		
		48. Date 8/91		4 Present Name(s) Ward I School
		49 Revision Date(s)		

St. Louis

Ward I School

5100 Heege Road

Ward I School
5100 Heege Road

43. continued

built at the same time. The Point Breeze School was sold before 1952 and has since been razed.

The architect "Ed. Preisler" may have been Ernst Preisler (1885-1934), a native of Prague, trained in Vienna, who had a large architectural practice here beginning in 1892. His best-known work is the neoclassical Carondelet Library of 1907.

40' W



LOT 3

4073

Lot 2

FRANKFORT

250
40' W

A·V·E

25H41-1221



• ZEPHYR •
ELECTRIC •
8100 MERIDEN RD.
HARTFORD 12, CONNECTICUT
481-5500

Copy One Reduced

HISTORIC INVENTORY

<p>1 No. 25J210641</p> <p>2 County St. Louis</p> <p>3 Location of Negatives 4-30=</p>	<p>4 Present Name(s) McKenzie School, Affton School</p> <p>5 Other Name(s)</p> <p>8701 MacKenzie Road</p>	1 No	
<p>6 Specific Location 8701 MacKenzie Road at Weber, 1.92 acres in Section 15, T44R6</p> <p>7 City or Town If Rural, Township & Vicinity Gravois Township, Affton</p> <p>8 Site Plan with North Arrow</p> <p style="text-align: center; font-size: 1.2em; margin-top: 20px;">Oakville</p>	<p>16. Thematic Category</p> <p>17 Date(s) or Period constructed 1905-07, 1927</p> <p>18. Style or Design Colonial Revival</p> <p>19. Architect or Engineer Philip Merkel</p> <p>20. Contractor or Builder</p> <p>21. Original Use, if apparent school</p> <p>22 Present Use administration building</p> <p>23. Ownership Public <input checked="" type="checkbox"/> Private <input type="checkbox"/></p> <p>24. Owner's Name & Address, if known Affton School District 8701 MacKenzie Road, Affton</p> <p>25. Open to Public? Yes <input checked="" type="checkbox"/> No <input type="checkbox"/></p> <p>26. Local Contact Person or Organization</p> <p>27. Other Surveys in Which Included</p>	<p>28. No. of Stories 2</p> <p>29. Basement? Yes <input checked="" type="checkbox"/> No <input type="checkbox"/></p> <p>30. Foundation Material squared rubble</p> <p>31. Wall Construction brick</p> <p>32. Roof Type & Material hip, comp</p> <p>33. No. of Bays Front 3 Side</p> <p>34. Wall Treatment American common bond</p> <p>35. Plan Shape rectangle</p> <p>36. Changes (Explain in #42) Addition <input checked="" type="checkbox"/> Altered <input type="checkbox"/> Moved <input type="checkbox"/></p> <p>37. Condition Interior Exterior good</p> <p>38. Preservation Underway? Yes <input type="checkbox"/> No <input checked="" type="checkbox"/></p> <p>39. Endangered? By What? Yes <input type="checkbox"/> No <input checked="" type="checkbox"/></p> <p>40. Visible from Public Road? Yes <input type="checkbox"/> No <input type="checkbox"/></p> <p>41. Distance from and Frontage on Road /301'</p>	2. County St. Louis
<p>9 Coordinates UTM Lat Long</p> <p>10 Site <input type="checkbox"/> Building <input checked="" type="checkbox"/> Structure <input type="checkbox"/> Object <input type="checkbox"/></p> <p>11. On National Register? Yes <input type="checkbox"/> No <input checked="" type="checkbox"/></p> <p>12. Is It Eligible? Yes <input type="checkbox"/> No <input type="checkbox"/></p> <p>13 Part of Estab Hist Dist? Yes <input type="checkbox"/> No <input checked="" type="checkbox"/></p> <p>14. District Potent'l? Yes <input type="checkbox"/> No <input type="checkbox"/></p> <p>15 Name of Established District</p>	<p>42. Further Description of Important Features The earliest portion of the building dates from 1907. It has a gabled roof with triangular, slate-covered pediment. Inside the pediment is a three-part window above which hangs a scrolled, broken pediment. The scrolls are decorated with carved pendants with a bracketed keystone between the scrolls. The cornice is decorated with dentils and modillions. First floor brick work is rusticated with radiating voussoirs above the windows. Ashlar is used for the water table, two string courses and sills. (continued)</p> <p>43 History and Significance This is the third school on the site. The original school was built in 1857 and of stone from a nearby quarry. It was razed in 1891 in favor of a frame building built directly in front of the stone. The stone was sold. In 1907, the frame structure was sold when this brick building was completed. Plans for the brick building were drawn by Philip Merkel for \$8. The 1907 structure originally had steeples on either side (cont'd)</p> <p>44 Description of Environment and Outbuildings The quarry area south of the school was filled with dirt and stone from the building of the Gravois overpass and railroad. It is now a parking lot, as is the former yard facing MacKenzie Road.</p>	<p>4 Present Name(s) McKenzie School, Affton School</p> <p>3 Other Name(s) 8701 MacKenzie Road</p>	
<p>45 Sources of Information The Channel: 125th Anniversary 1857-1982 The History of the Affton School District On site inspection.</p>	<p>46. Prepared by M. Webb</p> <p>47. Organization St. Louis County Parks</p> <p>48. Date 8/91</p> <p>49 Revision Date(s)</p>	3 Other Name(s) 8701 MacKenzie Road	

Photo

McKenzie School, Affton School
8701 McKenzie Road

42. continued

The windows are 4-over-4, double hung. The 1907 cornerstone was reused as the cornerstone for the new addition in 1927. The 1907 inscription faces the front of the new building and the 1927 inscription faces the side.

The 1907 inscription reads:

1907	Building Committee
<u>Directors</u>	
Geo. B. Bowles	H. J. Weber
H. Neier	J. C. Ruder
H. Binder	Wm. H. Horst
	T. K. Darlow
	C. J. Finck

The 1927 inscription reads:

1927
Otto R. Neier
Chas. Mecker
Aug. H. Detjen

The 1927 addition has a hipped roof, a continuous ashlar water table from the old building, a one-story entry bay with terra cotta quoins, flat roof and terra cotta capstones on a stepped parapet. The entry bay also includes several terra cotta beltcourses, a terra cotta segmental-arched entry cornice with pinnacled ends. The doors are multi-paned and paired. The toplight is also multi-paned. Windows to either side of the doors are one pane wide and five panes in length. A decorative soldier/stringcourse runs above the second floor windows. Vertical bands of stacked stretchers run in pairs along the outer sides of the facade. A drainspout runs between these four bays of 4-over-4, double hung windows which face the street. In addition, there is a central paired window above the entry bay. This window is surrounded by terra cotta lintel and quoins. To the outside of this are small, 1-over-1 double hung windows. Sills are all ashlar.

43. continued

of the building. These were razed to make room for the addition in 1927. The 1907 portion remains the most elegant of the early rural schools in the county.

McKenzie School, Affton School
8701 McKenzie Road
Gravois Township
Supplemental Information
April 24, 1992

The remarkable 1907 part of the McKenzie School is shown on the right in the accompanying photograph. It was a lavishly detailed and large-scaled example of the Georgian Revival, far exceeding the architectural pretensions of any other rural school of its day in St. Louis County. Unfortunately, the 1927 wing was built right across the primary facade of the earlier building. It is a sturdy but less distinguished example of the Craftsman Style.

McKenzie School, Affton School
8701 McKenzie Road
Gravois Township
Supplemental Information
April 24, 1992

The remarkable 1907 part of the McKenzie School is shown on the right in the accompanying photograph. It was a lavishly detailed and large-scaled example of the Georgian Revival, far exceeding the architectural pretensions of any other rural school of its day in St. Louis County. Unfortunately, the 1927 wing was built right across the primary facade of the earlier building. It is a sturdy but less distinguished example of the Craftsman Style.

SL AS-024-047

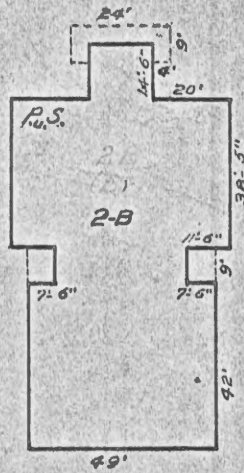
MACKENZIE

ROAD

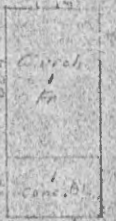
60' W

WEBER

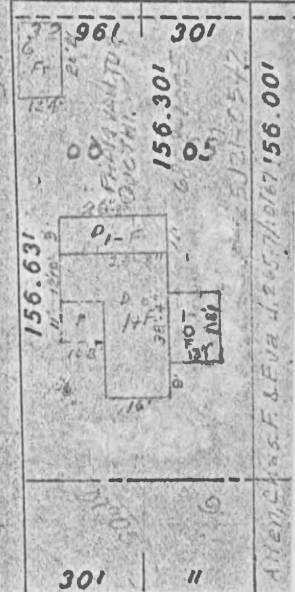
25021-0641



25021-052



Lot 2



BRENDA

107

PT. OF

SEC. 15 T. 44 N. R. 6 E





Office of Historic Preservation, P.O. Box 176, Jefferson City, Missouri 65101

HISTORIC INVENTORY

1 No 27G421155		4 Present Name(s) Old Hancock Junior High School		1 No
2 County St. Louis		5 Other Name(s)		
3 Location of Negatives 36796-25		9405-23 South Broadway		
6 Specific Location 2.51 acres, Lot 1-7, J. C. Mann & Lots 1-6, Block 1, Gilick's Longwood SD		16. Thematic Category		2. County St. Louis
7 City or Town If Rural, Township & Vicinity Lemay Township		17 Date(s) or Period constructed 1925		
8 Site Plan with North Arrow <i>Webster Crouse</i>		18. Style or Design Adamesque		
		19. Architect or Engineer		
		20. Contractor or Builder		
		21. Original Use, if apparent school		
		22 Present Use school		
		23. Ownership Public <input checked="" type="checkbox"/> Private <input type="checkbox"/>		
		24. Owner's Name & Address, if known Tony Mannisi 1524 Jeffco Boulevard Arnold, MO 63010		
		25. Open to Public? Yes <input type="checkbox"/> No <input checked="" type="checkbox"/>		
9 Coordinates UTM Lat Long		26. Local Contact Person or Organization		4 Present Name(s) Hancock School No. 1 Annex
10 Site <input type="checkbox"/> Building <input checked="" type="checkbox"/> Structure <input type="checkbox"/> Object <input type="checkbox"/>		27. Other Surveys in Which Included		
11. On National Register? Yes <input type="checkbox"/> No <input checked="" type="checkbox"/>		36. Changes (Explain in #42) Addition <input type="checkbox"/> Altered <input checked="" type="checkbox"/> Moved <input type="checkbox"/>		
12. Is it Eligible? Yes <input type="checkbox"/> No <input type="checkbox"/>		37. Condition Interior _____ Exterior <u>fair</u>		
13 Part of Estab Hist Dist? Yes <input type="checkbox"/> No <input checked="" type="checkbox"/>		38. Preservation Underway? Yes <input type="checkbox"/> No <input checked="" type="checkbox"/>		
14. District Potent'l? Yes <input type="checkbox"/> No <input checked="" type="checkbox"/>		39. Endangered? By What? Yes <input type="checkbox"/> No <input checked="" type="checkbox"/>		
15 Name of Established District		40. Visible from Public Road? Yes <input checked="" type="checkbox"/> No <input type="checkbox"/>		
		41. Distance from and Frontage on Road 434 ft.		
		Photo		
42. Further Description of Important Features Main elevation faces schoolyard rather than street to west. Nearly windowless ground floor has center double doors with elaborately pedimented frame. End windows are circular with 4 accent voussoirs. Second floor is underlined by stringcourse below window sills, and third floor is underlined by stringcourse below window sills, and third floor is topped by terra cotta cornice and brick parapet. Between these floors are decorative plaques showing swags. Parapet is topped by ornamental urns of low proportion. (continued)				
43 History and Significance This school was used initially as the High School and named after military leader Winfield Scott Hancock, Union Army General and democratic presidential nominee in 1880. His father-in-law owned a county house on this site. The school was sold in 1990 to the present owner.				
44 Description of Environment and Outbuildings Built directly across from Ward 1 school, this school has a wedge-shaped lot, which has a longer frontage on Gentry Avenue.				
45 Sources of Information St. Louis County Department of Planning, zoning status list, 9-4-90. "Hancock District Traces Its History to 1880" Neighborhood Link News: 50th Anniversary Issue. June 4, 1980. continued		46. Prepared by E. Hamilton		9405-23 South Broadway
		47. Organization St. Louis County Parks		
		48 Date 9/90 & 8/91		



HISTORIC INVENTORY

1 No 26G121461		4 Present Name(s) Luxemburg School		1 No
2 County St. Louis		5. Other Name(s)		
3 Location of Negatives 36509-28 & 36796-21		242-248 Dammert Avenue, 305 Fannie Avenue		
6 Specific Location 0.32 acre, part of Block 130 Carondelet Commons		16. Thematic Category		2. County St. Louis 4. Present Name(s) Old Hancock School
7 City or Town If Rural, Township & Vicinity Lemay Township		17 Date(s) or Period constructed c. 1885		
8 Site Plan with North Arrow Webster Groves		18. Style or Design Italianate vernacular 81		
		19. Architect or Engineer		
		20. Contractor or Builder St		
		21. Original Use, if apparent school 04630		
		22 Present Use apartments 40		
		23. Ownership Public <input type="checkbox"/> Private <input checked="" type="checkbox"/>		
		24. Owner's Name & Address, if known Sylvia L. Cathers, et al 155 Fannie Avenue 63125		
		25. Open to Public? Yes <input type="checkbox"/> No <input checked="" type="checkbox"/>		
9 Coordinates Lat Long		26. Local Contact Person or Organization		
10 Site <input type="checkbox"/> Building <input checked="" type="checkbox"/> Structure <input type="checkbox"/> Object <input type="checkbox"/>		27. Other Surveys in Which Included		
11. On National Register? Yes <input type="checkbox"/> No <input checked="" type="checkbox"/>		28. No. of Stories 1 1/2 - 1		
12. Is it Eligible? Yes <input type="checkbox"/> No <input type="checkbox"/>		29. Basement? Yes <input checked="" type="checkbox"/> No <input type="checkbox"/>		
13 Part of Estab Hist Dist? Yes <input type="checkbox"/> No <input checked="" type="checkbox"/>		30. Foundation Material stone		
14. District Potenti? Yes <input type="checkbox"/> No <input checked="" type="checkbox"/>		31. Wall Construction brick		
15 Name of Established District		32. Roof Type & Material low hip, comp. HP HA 2R		
		33. No. of Bays Front irr. Side irr.		
		34. Wall Treatment common bond		
		35. Plan Shape irregular		
		36. Changes (Explain in #42) Addition <input checked="" type="checkbox"/> Altered <input checked="" type="checkbox"/> Moved <input type="checkbox"/>		
		37. Condition Interior Exterior fair		
		38. Preservation Underway? Yes <input type="checkbox"/> No <input checked="" type="checkbox"/>		
		39. Endangered? By What? Yes <input type="checkbox"/> No <input checked="" type="checkbox"/>		
		40. Visible from Public Road? Yes <input checked="" type="checkbox"/> No <input type="checkbox"/>		
		41. Distance from and Frontage on Road		
42. Further Description of Important Features The brick core of the present building is in two hip-roofed parts at right angles to each other, each three bays by two and articulated on some elevations by piers or pilaster strips between bays. A dentilled brick frieze runs around both buildings; parged elevations also have sawtooth brick friezes. Each long elevation has a gabled dormer. This original portion has many additions. A shed-roofed glazed porch with clapboard (continued)				Photo
43 History and Significance This building originally had three rooms and two cloak rooms. This was the second school building of the Hancock district. The first was a brick building at 255 Lemay Ferry Road built in 1869. This one is said to have been built about 1885, but no deed has been found for the purchase of this lot. When the new Hancock School was built in 1903, this property was sold. Jacob Hoffman was the surviving trustee and director (continued)				
44 Description of Environment and Outbuildings This site fills the end of the block between Dammert and Military Road on Fannie. It is banked considerably above the level of the street on all three sides.				
45 Sources of Information "Hancock District Traces Its History to 1880" Naborhood Link News: 50th Anniversary Issue, June 4, 1980. St. Louis County Recorder of Deeds, Book 145, p. 142. continued				242-248 Dammert Avenue, 305 Fannie Avenue
46. Prepared by E. Hamilton				
47. Organization St. Louis County Parks				
48. Date 9/90 & 5/91				49. Revision Date(s)

Luxemburg School
242-248 Dammert Avenue, 305 Fannie Avenue

42. continued

siding and lattice work base is on the south side. The apparent front door on the west side has a gable-roofed porch with wrought-iron posts and railings. On both south and north sides are hip-roofed additions with artificial fieldstone facings.

43. continued

from the original purchase, and the new ones were Conrad Goetz, Herman Schneider, and Julius Bohnn. They sold the two-thirds acre for \$2,412.25 to Charles and Wilhelmina Zadow. The proceeds were used to expand the schoolyard on Goetz Avenue. The old school has suffered many additions and alterations over the years.

45. continued


Williams, Ed. "Historic Lemay" Lemay, An Architectural and Historical Survey. St. Louis County Department of Parks and Recreation, 1982.

On site inspection.





HISTORIC INVENTORY

1 No 27G412036		4 Present Name(s) Hancock School No. 1		1 No
2 County St. Louis		5. Other Name(s)		
3 Location of Negatives 36796-23		9415 Gentry Avenue; 317 Orient Avenue		
6 Specific Location NW corner Gentry & Orient, Lots 18-22, Block 2, Longwood Place, corner Gentry & Goetz		16. Thematic Category		2 St. Louis
7 City or Town If Rural, Township & Vicinity Lemay Township		17 Date(s) or Period constructed 1903, 1925-26 c.1949		
8 Site Plan with North Arrow Webster Groves		18. Style or Design Romanesque Revival 47 83		
		19. Architect or Engineer 30		
		20. Contractor or Builder R1		
		21. Original Use, if apparent school		
		22 Present Use not used		
		23. Ownership Public <input checked="" type="checkbox"/> Private <input type="checkbox"/>		
		24. Owner's Name & Address, if known Hancock Place Antique Mall, Inc.		
		25. Open to Public? Yes <input type="checkbox"/> No <input checked="" type="checkbox"/>		
9 Coordinates UTM Lat Long		26. Local Contact Person or Organization		4 Present Name(s) Hancock School No. 1
10 Site <input type="checkbox"/> Building <input checked="" type="checkbox"/> Structure <input type="checkbox"/> Object <input type="checkbox"/>		27. Other Surveys in Which Included		
11. On National Register? Yes <input type="checkbox"/> No <input checked="" type="checkbox"/>		28. No. of Stories 2		
12. Is It Eligible? Yes <input type="checkbox"/> No <input type="checkbox"/>		29. Basement? Yes <input checked="" type="checkbox"/> No <input type="checkbox"/>		
13 Part of Estab. Hist. Dist.? Yes <input type="checkbox"/> No <input checked="" type="checkbox"/>		30. Foundation Material stone		
14. District Potent'l? Yes <input type="checkbox"/> No <input checked="" type="checkbox"/>		31. Wall Construction brick		
15 Name of Established District		32. Roof Type & Material flat		
		33. No. of Bays Front 9 Side 9		
		34. Wall Treatment stretcher bond		
		35. Plan Shape L-shape		
		36. Changes (Explain in #42) Addition <input type="checkbox"/> Altered <input checked="" type="checkbox"/> Moved <input type="checkbox"/>		5 Official Address 9415 Gentry Avenue; 317 Orient Avenue
		37. Condition Interior Exterior fair		
		38. Preservation Underway? Yes <input type="checkbox"/> No <input checked="" type="checkbox"/>		
		39. Endangered? By What? Yes <input checked="" type="checkbox"/> No <input type="checkbox"/> for sale		
		40. Visible from Public Road? Yes <input checked="" type="checkbox"/> No <input type="checkbox"/>		
		41. Distance from and Frontage on Road 1244'-296'		
				
42. Further Description of Important Features The one stylistic feature is main entry on Gentry Avenue. It has round arch rising from brick piers, both with dentilled brick moldings. Stairway inside leads to sheltered doors. Above this is a pair of windows, and both floors have narrow windows to the sides. Windows are tall and narrow under segmental arches but have been reduced in glass area by insertion of "window treatments." Second floor added in 1925-26. Remodeled 1949.				
43 History and Significance This building was built on a filled-in pond site. The lower front was used for commercial business purposes. When used as a school, there was no library or gymnasium. This property is across Gentry Avenue from the former site of the estate occupied occasionally by Winfield Scott Hancock, Civil War general and Democratic presidential nominee in 1880. The school was sold to the present owner in 1990.				
44 Description of Environment and Outbuildings School grounds are limited, but school faces grounds of nearby school at 9405 S. Broadway.				
45 Sources of Information St. Louis County Department of Planning, zoning status list, 9-4-90. "Hancock District Traces Its History to 1880," Neighborhood Link News: 50th Anniversary Issue. June 4, 1980. Williams, Ed. "Historic Lemay" Lemay, An Architectural and Historical Survey. St. Louis County Dept. of Parks and Recreation, 1982.				
46. Prepared by E. Hamilton				
47. Organization St. Louis County Parks				
48. Date 9/90 & 7/91				
49. Revision Date(s)				

Old Hancock Junior High School
9405-23 South Broadway

42. continued

Windows are 1-over-1, grouped in three except for outer bays. Second-floor windows also have toplights; outer windows on this floor and most of the side windows are segmental-arched. Several windows have been boarded up.

45. continued

Williams, Ed. "Historic Lemay" Lemay, An Architectural and Historical Survey. St. Louis County Department of Parks and Recreation, 1982.

SL-AS-024-050



GOETZS ADDN. TO

31

ST. ANDREW SUBD.
LONGWOOD PLACE

PLACE

SL-AS-024-050

HOFFMEISTER AVE.

GOETZ AVE

ORIENT AVE

GENTRY AVE

VINCENT AVE.


BROADWAY

MANN AVE.



HISTORIC INVENTORY

SL-AS-024-051

1 No 26G130225		4 Present Name(s) Hancock School No. 2		1 No
2 County St. Louis		5. Other Name(s)		
3 Location of Negatives		8808 South Grand Avenue		
6 Specific Location Lots 26-35, Block 9 Frost's Addition to Luxemburg		16. Thematic Category		2. County St. Louis
		17 Date(s) or Period constructed 1913		
7 City or Town If Rural, Township & Vicinity Lemay Township		18. Style or Design vernacular		4 Present Name(s) Hancock School No. 2
8 Site Plan with North Arrow <i>Webster Groves</i>		19. Architect or Engineer		
		20. Contractor or Builder		3. Other Name(s) 8808 South Grand Avenue
		21. Original Use, if apparent school		
		22 Present Use vacant		
		23. Ownership Public <input checked="" type="checkbox"/> Private <input type="checkbox"/>		
9 Coordinates UTM Lat Long		24. Owner's Name & Address, if known EMS Maintenance Corporation		5. Other Name(s)
10 Site <input type="checkbox"/> Structure <input type="checkbox"/> Building <input checked="" type="checkbox"/> Object <input type="checkbox"/>		25. Open to Public? Yes <input type="checkbox"/> No <input checked="" type="checkbox"/>		
11. On National Register? Yes <input type="checkbox"/> No <input checked="" type="checkbox"/>		12. Is It Eligible? Yes <input type="checkbox"/> No <input type="checkbox"/>		6. Other Name(s)
13 Part of Estab Hist Dist.? Yes <input type="checkbox"/> No <input checked="" type="checkbox"/>		14. District Potential? Yes <input type="checkbox"/> No <input checked="" type="checkbox"/>		
15 Name of Established District		26. Local Contact Person or Organization		7. Other Name(s)
		27. Other Surveys in Which Included		
42. Further Description of Important Features This buildings two-story entry bay projects forward and has a side window at the first floor level. A flat roofed vestibule of one story provides entry. The vestibule has double doors with two top lights, brick pilasters with terra cotta capitals and cornice. A segmentally arched parapet atop the entry bay is also capped in terra cotta, as is the rest of the roof line. Three round arched windows are located above the vestibule. The brickwork of the facade is very ornate (continued)		28. No. of Stories 2		8. Other Name(s)
		29. Basement? Yes <input checked="" type="checkbox"/> No <input type="checkbox"/>		
		30. Foundation Material squared rubble		9. Other Name(s)
		31. Wall Construction brick		
		32. Roof Type & Material flat		10. Other Name(s)
		33. No. of Bays Front 5 Side		
		34. Wall Treatment Flemish Bond		11. Other Name(s)
		35. Plan Shape T-shape		
		36. Changes (Explain in #42) Addition <input checked="" type="checkbox"/> Altered <input type="checkbox"/> Moved <input type="checkbox"/>		12. Other Name(s)
		37. Condition Interior Exterior good		
		38. Preservation Underway? Yes <input type="checkbox"/> No <input checked="" type="checkbox"/>		13. Other Name(s)
		39. Endangered? By What? Yes <input checked="" type="checkbox"/> No <input type="checkbox"/>		
		40. Visible from Public Road? Yes <input checked="" type="checkbox"/> No <input type="checkbox"/>		14. Other Name(s)
		41. Distance from and Frontage on Road /256'		
43 History and Significance The district was named for General Winfield Scott Hancock, a Union Army Civil War General and democratic presidential nominee. This was the second elementary school in the district. In 1990 the school was closed and sold to the present owner.				15. Other Name(s)
44 Description of Environment and Outbuildings The school is located at the southeast corner of Grand and Fannie and has a large fenced blacktop playground to the rear. A later one-story brick addition is to the west and behind the original building. It includes a large multi-purpose room and several classrooms.				
45 Sources of Information Cornerstone. St. Louis County Department of Planning, zoning status list, 9-4-90. continued		46. Prepared by M. Webb/E. Hamilton		16. Other Name(s)
		47. Organization St. Louis County Parks		
		48. Date 8/91 49 Revision Date(s)		17. Other Name(s)

Hancock School No. 2
8808 South Grand Avenue

42. continued

and includes a header belt course above the second floor windows and decorative panels filled with herringbone patterns on the parapet. Round archwork and an ocular filled in herringbone decorate the entry bay. There are string windows on the second floor and paired windows on the first and basement floors. The sides of the building have one paired window at basement level and a diamond patterned panel below the header belt course which is continued from the front. At the rear of the building is a metal stairway.

45. continued

"Hancock District Traces Its History to 1880," Naborhood Link News: 50th Anniversary Issue. June 4, 1980.

Williams, Ed. "Historic Lemay" Lemay, An Architectural and Historical Survey. St. Louis County Department of Parks and Recreation, 1982.

Hancock School No. 2
8808 South Grand Avenue
Lemay Township
Supplemental Information
April 24, 1992

A one-story wing was added to the Hancock School No. 2 in the 1950s. It has a short entrance facade south of the front of the building and extends eastwardly into the schoolyard to the rear. As the accompanying photograph shows, it is joined to the older building at a level that is only a few feet higher than the basement, and the highest point of its flat roof is just below the windowsills of the first floor rooms.

SL-AS-024-051

LITTLE BROADWAY STREET

AVENUE

OLD COUNTRY RD

FANNIE RD.

FANNIE RD

PARDELLA AVE.

GRAND

WACHTEL AVE.

FERRY ROAD

LEMAU

BAYLESS ROAD







Office of Historic Preservation, P.O. Box 176, Jefferson City, Missouri 65101

HISTORIC INVENTORY

1 No 28J310249		4 Present Name(s) Mehlville High School		1 NO
2 County St. Louis		5. Other Name(s)		
3 Location of Negatives 36796-11		3100 (3120) Lemay Ferry Road		
6 Specific Location 37.45 acres, pt. Block 60, 72 & 73, Carondelet Commons, 28J320073		16. Thematic Category		2 County St. Louis 4 Present Name(s) Mehlville High School
7 City or Town If Rural, Township & Vicinity Lemay Township		17 Date(s) or Period constructed 1939		
8 Site Plan with North Arrow <i>Mehlville</i> <i>Webster Groves</i>		18. Style or Design Art Deco/Modern		
		19. Architect or Engineer Baum & Froese		
		20. Contractor or Builder Geo. Moeller Const. Co.		
		21. Original Use, if apparent school		
		22 Present Use school		
		23. Ownership Public <input checked="" type="checkbox"/> Private <input type="checkbox"/>		
		24. Owner's Name & Address, if known R-9 School District		
		25. Open to Public? Yes <input checked="" type="checkbox"/> No <input type="checkbox"/>		
9 Coordinates UTM Lat Long		26. Local Contact Person or Organization		
10 Site <input type="checkbox"/> Building <input checked="" type="checkbox"/> Structure <input type="checkbox"/> Object <input type="checkbox"/>		27. Other Surveys in Which Included		
11. On National Register? Yes <input type="checkbox"/> No <input checked="" type="checkbox"/>		28. No. of Stories 2		
12. Is It Eligible? Yes <input type="checkbox"/> No <input type="checkbox"/>		29. Basement? Yes <input checked="" type="checkbox"/> No <input type="checkbox"/>		
13 Part of Estab Hist Dist.? Yes <input type="checkbox"/> No <input checked="" type="checkbox"/>		30. Foundation Material concrete		
14. District Potent'l? Yes <input type="checkbox"/> No <input checked="" type="checkbox"/>		31. Wall Construction brick tile		
15 Name of Established District		32. Roof Type & Material flat, tar		
		33. No. of Bays Front 7 Side irr. 3+		
		34. Wall Treatment special bond		
		35. Plan Shape irregular		
		36. Changes (Explain in #42) Addition <input type="checkbox"/> Altered <input type="checkbox"/> Moved <input type="checkbox"/>		
		37. Condition Interior _____ Exterior good		
		38. Preservation Underway? Yes <input type="checkbox"/> No <input checked="" type="checkbox"/>		
		39. Endangered? By What? Yes <input type="checkbox"/> No <input checked="" type="checkbox"/>		
		40. Visible from Public Road? Yes <input checked="" type="checkbox"/> No <input type="checkbox"/>		
		41. Distance from and Frontage on Road /1239		
42. Further Description of Important Features Building is characterized by masonry construction of "tile," large terra cotta blocks, alternating every third row with regular brick laid on angle. Main entrance into gymnasium/auditorium is by flat-roofed one-story vestibule. Double doors are topped by partly mosaic relief decoration of two figures with inscription "Mens gana in corpore sano," a sound mind in a sound body. Front elevation has 6 large white piers outside wall, with small paired windows on lower window and very (continued)		Photo		3 Official Address 3100 (3120) Lemay Ferry Road
43 History and Significance This building was built in 1939 as the High School for the Town School District of Mehlville, which up until 1935 had been the St. John School, District No. 70. In 1951, by a margin of thirty-six votes, this district merged with the old Oakville, Point, Washington and Hagemann districts to form R-9 School District, which is still called Mehlville. This school was built under a grant from the Federal Works Administration (cont'd)				
44 Description of Environment and Outbuildings This building is the northernmost of a large complex on this 37-acre site.				
45 Sources of Information Plaques in building. Edmund Louis Detering, "Development of School Districts in St. Louis County" (Washington University, 1955). Notes of Landmarks Association.		46. Prepared by E. Hamilton		47. Organization St. Louis County Parks
		48. Date 9/90		
		49 Revision Date(s)		

Mehlville High School
3100 (3120) Lemay Ferry Road

42. continued

large ones above. The second entry to the right has fluted "stripped classical" frame inscribed "Taylor Hall."

43. continued

(the PWA), then headed by John M. Carmody. Louis Witzel was President of the Board of Education. The main part of the building is called Taylor Hall, while the combination gymnasium and auditorium (illustrated) is called the Champ Clark Auditorium. The building is important as a reflection of the unusual style developed by this architectural firm for the Neighborhood Gardens housing project in 1934. That firm, Hoener, Baum & Froese, had parted in 1936 when P. John Hoener formed a new firm. Albert H. Baum, Jr., and Ewald R. Froese continued to practice together until 1941. Froese, who was the chief designer, was born in Danzig in 1888 and came to St. Louis at the age of 3. He studied architecture here, in New York and Europe. His later firm, Froese, Maack and Becker, continued until his death in 1958. Hoener, Baum & Froese designed some of the best buildings of their day, including the Eden Publishing Company Building at Chouteau and Dolman.

SL-AS-024-052





Office of Historic Preservation, P.O. Box 176, Jefferson City, Missouri 65101


HISTORIC INVENTORY

1 No 27H312917 & 28H630287		4 Present Name(s) Forder Elementary School		1 No
2 County St. Louis		5. Other Name(s)		
3 Location of Negatives 36796-9		623 West Ripa Avenue		
6 Specific Location pt. block 123, Carondelet Commons		16. Thematic Category		2. County St. Louis
7 City or Town If Rural, Township & Vicinity Lemay Township		17 Date(s) or Period constructed 1934		
8 Site Plan with North Arrow Webster Groves		18. Style or Design Georgian Revival		
		19. Architect or Engineer Robert Francis Denny		
		20. Contractor or Builder		
		21. Original Use, if apparent school		
		22. Present Use school		
		23. Ownership Public <input checked="" type="checkbox"/> Private <input type="checkbox"/>		
		24. Owner's Name & Address, if known R-9 School District		
		25. Open to Public? Yes <input checked="" type="checkbox"/> No <input type="checkbox"/>		
9 Coordinates Lat Long		26. Local Contact Person or Organization 631-9992		4. Present Name(s) Forder Elementary School
10 Site <input type="checkbox"/> Building <input checked="" type="checkbox"/> Structure <input type="checkbox"/> Object <input type="checkbox"/>		27. Other Surveys in Which Included		
11. On National Register? Yes <input type="checkbox"/> No <input checked="" type="checkbox"/>		28. No. of Stories 1		
12. Is it Eligible? Yes <input type="checkbox"/> No <input type="checkbox"/>		29. Basement? Yes <input checked="" type="checkbox"/> No <input type="checkbox"/>		
13. Part of Estab. Hist. Dist.? Yes <input type="checkbox"/> No <input checked="" type="checkbox"/>		30. Foundation Material concrete		
14. District Potent'l? Yes <input type="checkbox"/> No <input checked="" type="checkbox"/>		31. Wall Construction brick		
15. Name of Established District		32. Roof Type & Material cross gable, comp.		
		33. No. of Bays Front 5 Side irr.		
		34. Wall Treatment irregular		
		35. Plan Shape U-shape		
		36. Changes (Explain in #42) Addition <input type="checkbox"/> Altered <input checked="" type="checkbox"/> Moved <input type="checkbox"/>		6. City or Town Forder
		37. Condition Interior Exterior good		
		38. Preservation Underway? Yes <input type="checkbox"/> No <input checked="" type="checkbox"/>		
		39. Endangered? By What? Yes <input type="checkbox"/> No <input checked="" type="checkbox"/>		
		40. Visible from Public Road? Yes <input checked="" type="checkbox"/> No <input type="checkbox"/>		
		41. Distance from and Frontage on Road /180 ft.		
42. Further Description of Important Features Brickwork has occasional headers in no discernible pattern. Large chimney behind building is nearly square. Brickwork in semicircular lunette above doors is pattern of squares of three stretchers each. Front windows have been closed. Those nearest entry are segmental arched with accent keystone, while outer ones are floorlength with three accent stones.				7. Official Address 623 West Ripa Avenue
43. History and Significance Samuel Walker Forder and William Carver Forder sold a lot 180 by 135.5 ft. to School District No. 70, St. John School in 1934, shortly after Ripa Avenue was platted west of Telegraph Road. The building was designed by Robert Francis Denny, a great-grandson of pioneer Samuel Denny. In 1937, the surrounding 4.017 acres were acquired by the School District of Mehlville, which had been formed from the St. John District in 1935.				
44. Description of Environment and Outbuildings				
45. Sources of Information Cornerstone Edmund Louis Detering "Development of School Districts in St. Louis County" (dissertation, Washington University, 1955). St. Louis County Recorder of Deeds, Book 1283, p. 598; 1439, 440.				8. Date 9/90
46. Prepared by E. Hamilton				
47. Organization St. Louis County Parks				
48. Date 9/90				49. Revision Date(s)



Office of Historic Preservation, P.O. Box 176, Jefferson City, Missouri 65102
HISTORIC INVENTORY

SL-AS-024-054

1 No		4 Present Name(s) Point School	
2 County St. Louis		5 Other Name(s)	
3 Location of Negatives St. Louis County Parks		6790 Telegraph Road	
6 Specific Location 8.40 acres in Lot 2 of the Grates Estate in Section 26 & in the SW$\frac{1}{4}$ of Section 23, Township 43, Range 6		16 Thematic Category 030 100	
		17 Date(s) or Period constructed 1929	
		18 Style or Design Period Revival 89	
		19 Architect or Engineer Marcel Boulicault	
7 City or Town II Rural, Township & Vicinity Lemay Township		20 Contractor or Builder	
8 Site Plan with North Arrow Webster Grove		21 Original Use, if apparent school 05A	
		22 Present Use school	
		23 Ownership Public <input checked="" type="checkbox"/> Private <input type="checkbox"/>	
		24 Owner's Name & Address, if known R-9 Reorganized School District	
9 Coordinates UTM Lat Long		25 Open to Public? Yes <input type="checkbox"/> No <input checked="" type="checkbox"/>	
10 Site <input type="checkbox"/> Building <input checked="" type="checkbox"/> Structure <input type="checkbox"/> Object <input type="checkbox"/>		26 Local Contact Person or Organization	
11 On National Register? Yes <input type="checkbox"/> No <input checked="" type="checkbox"/>		27 Other Surveys in Which Included Foundations of a Community (1977), III, p. 4.	
12 Is II Eligible? Yes <input type="checkbox"/> No <input type="checkbox"/>		28 No. of Stories 1	
13 Part of Estab Hist Dist? Yes <input type="checkbox"/> No <input checked="" type="checkbox"/>		29 Basement? Yes <input type="checkbox"/> No <input checked="" type="checkbox"/>	
14 District Potent'l? Yes <input type="checkbox"/> No <input checked="" type="checkbox"/>		30 Foundation Material concrete 65	
15 Name of Established District		31 Wall Construction brick UD	
		32 Roof Type & Material hip, comp. HD 63	
		33 No. of Bays Front 7 Side irr.	
		34 Wall Treatment 30 American common bond	
		35 Plan Shape	
		36 Changes (Explain in #42) other 40 30 Addition <input checked="" type="checkbox"/> Altered <input checked="" type="checkbox"/> Moved <input type="checkbox"/>	
		37 Condition Interior Exterior good	
		38 Preservation Underway? Yes <input type="checkbox"/> No <input checked="" type="checkbox"/>	
		39 Endangered? By What? Yes <input type="checkbox"/> No <input checked="" type="checkbox"/>	
		40 Visible from Public Road? Yes <input checked="" type="checkbox"/> No <input type="checkbox"/>	
		41 Distance from and Frontage on Road /311	
42 Further Description of Important Features			
The stone plaque over the front door gives the name of the school and the district, which in the old county system was Number 75. The cornerstone at the northeast corner gives the date of construction and the architect. The entry bay is the main stylistic feature. It projects from the main building under a front-facing gable. The gable corners have ashlar quoins, beneath which the corners are corbelled back, then flair out as buttresses. The double-doors are segmental arched and set in a similar arch.			
43 History and Significance This was formerly the property of Point School District No. 75. The district had its origins in the 1840's, and this site was purchased in the 1850's. This structure was constructed in front of an older one which was replaced by the present auditorium in 1959.			
44 Description of Environment and Outbuildings			
45 Sources of Information Foundations of a Community (1977), III, p. 4.		46 Prepared by E. Hamilton	
		47 Organization St. Louis County Parks	
		48 Date 7/88 49 Revision Date(s)	

1 No 78 2 County St. Louis

4 Present Name(s) Point School

5 Other Name(s) 6790 Telegraph Road

[illegible]



POINT
ELEMENTARY
SCHOOL

HISTORIC INVENTORY

1 No 28J330812		4 Present Name(s) St. John School		1 No
2 County St. Louis		5. Other Name(s)		
3 Location of Negatives 0270-7 & 9		3701 Will Road		
6 Specific Location 2.50 acres, part of Block 29, Carondelet Commons		16. Thematic Category		2. County St. Louis
7 City or Town If Rural, Township & Vicinity Lemay Township		17 Date(s) or Period constructed 1922		
8 Site Plan with North Arrow <i>Mehlville vic</i> <i>Webster</i> <i>Browes</i>		18. Style or Design		
9 Coordinates UTM Lat Long		19. Architect or Engineer		4 Present Name(s) St. John School
10 Site: <input type="checkbox"/> Building <input checked="" type="checkbox"/> Structure: <input type="checkbox"/> Object: <input type="checkbox"/>		20. Contractor or Builder		
11. On National Register? Yes <input type="checkbox"/> No <input checked="" type="checkbox"/>		21. Original Use, if apparent school		
12. Is It Eligible? Yes <input type="checkbox"/> No <input type="checkbox"/>		22 Present Use education center		3. County St. Louis
13 Part of Estab Hist Dist.? Yes <input type="checkbox"/> No <input checked="" type="checkbox"/>		23 Ownership Public <input type="checkbox"/> Private <input checked="" type="checkbox"/>		
14. District Potent'l? Yes <input type="checkbox"/> No <input type="checkbox"/>		24. Owner's Name & Address, if known R-9 School District		
15 Name of Established District		25. Open to Public? Yes <input checked="" type="checkbox"/> No <input type="checkbox"/>		4 Present Name(s) St. John School
42. Further Description of Important Features The 1922 building sports a castellated parapet capped in ashlar. The parapet is decorated with ashlar lozenges. An entablature is composed of a projecting ashlar course above a wide vertical course of yellow brick. Yellow brick also comprises the lintels above the windows and the water table. The windows have ashlar keystones and sills. The ground level windows use the water table as lintels. They are individual double-hung windows. The main floor windows are paired. (continued)		26. Local Contact Person or Organization		
43 History and Significance The St. John School District was organized in December, 1841. It was presumably named for St. John's Evangelical Church, one of the earliest German Protestant Churches in the region. The present building was constructed in 1922 to replace an earlier complex of brick and frame structures. The school housed the district's first high school classes beginning in 1925. Additions of eight rooms, a kindergarten, (continued)		27. Other Surveys in Which Included		
44 Description of Environment and Outbuildings Grounds slope to the NE, creating a walkout lower level at the rear of the building. A paved parking lot is located NW of the school. Tubular metal rails run along side concrete steps in front of the entry and joining the sidewalk near the SW corner of the school. Similar rails run the length of the facade (continued)		28. No. of Stories 2		3. County St. Louis
45 Sources of Information Mehlville School District R-9 "The History of the Mehlville School District." 1971. On site inspection.		29. Basement? Yes <input checked="" type="checkbox"/> No <input type="checkbox"/>		
46. Prepared by M. Webb		30. Foundation Material concrete		
47. Organization St. Louis County Parks		31. Wall Construction brick		4 Present Name(s) St. John School
48. Date 8/91		32. Roof Type & Material flat, stepped		
49 Revision Date(s)		33. No. of Bays Front 7 Side 8		
40. Visible from Public Road? Yes <input checked="" type="checkbox"/> No <input type="checkbox"/>		34. Wall Treatment American common bond		3. County St. Louis
41. Distance from and Frontage on Road 1477'		35. Plan Shape rectangle		
42. Photo		36. Changes (Explain in #42) Addition <input checked="" type="checkbox"/> Altered <input type="checkbox"/> Moved <input type="checkbox"/>		
43. History and Significance (continued)		37. Condition Interior Exterior good		3. County St. Louis
44. Description of Environment and Outbuildings (continued)		38. Preservation Underway? Yes <input type="checkbox"/> No <input checked="" type="checkbox"/>		
45. Sources of Information (continued)		39. Endangered? By What? Yes <input type="checkbox"/> No <input checked="" type="checkbox"/>		
46. Prepared by (continued)		40. Visible from Public Road? (continued)		3. County St. Louis
47. Organization (continued)		41. Distance from and Frontage on Road (continued)		
48. Date (continued)		42. Photo (continued)		
49. Revision Date(s) (continued)		43. History and Significance (continued)		3. County St. Louis
44. Description of Environment and Outbuildings (continued)		44. Description of Environment and Outbuildings (continued)		
45. Sources of Information (continued)		45. Sources of Information (continued)		

St. John School
3701 Will Road

42. continued

three bays to either side of the entry. All windows have been replaced with modern standard-size, metal cased windows. The upper portions of the original window frames have been paneled to receive the new side windows. The concrete foundation projects to create a sill for the ground level windows. The entry bay also projects and houses a double door entry beneath a yellow brick round arch with ashlar imposts. The arch is filled by a fanlight transom. Above the arch is an ashlar plaque that reads "St. John School." The panel is surrounded in yellow brick. The entry parapet is corblestepped and capped in ashlar with a diamond-shaped ashlar panel that reads "1922." The panel is also framed in yellow brick. Later additions are joined at the rear of the building.

43. continued

gym, cafeteria, and multi-purpose room were completed in 1957-58. The building has been used by the St. Louis Community College system as the South County Education Center since 1982, as a plaque inside the front door states.

44. continued

next to the street. The rails are discontinuous, making way for the front walk. A picnic table and flag pole are located SW of the walk shaded by twin oak trees.

St. John School
3701 Will Road
Lemay Township
Supplemental Information
April 24, 1992

The 1957-58 additions to the St. John School are located immediately behind it and are visible from the playing field to the east and from the parking lot to the west. They are built of a lighter, more orange-colored brick than the original building and are at a considerably lower level than the older building due to the drop in the topography.

(500

SL-AS-024-055

5.95°30'W

AVE.

2046

AVE.

LYNN ACRES SUBD.

29

ROAD

H. W. F. Century Const. Co.
262 248.61

NUMBER AND HEIGHT



1922

ST. JOHN
SCHOOL

NO
PARKING




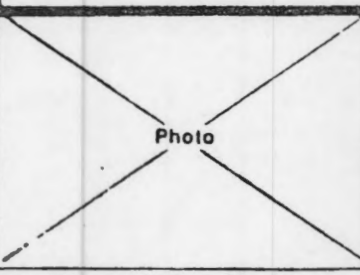


 St. Louis Community
College
SOUTH COUNTY
EDUCATION CENTER

PEDESTRIAN
CROSSING

Office of Historic Preservation, P.O. Box 176, Jefferson City, Missouri 65102
HISTORIC INVENTORY

SL-AS-024-056

1 No		4 Present Name(s) Coldwater School		No 21 St. Louis
2 County St. Louis		5 Other Name(s)		
3 Location of Negatives St. Louis County Parks		15875 New Halls Ferry Road		
6 Specific Location 75 acres in Survey 338 and Section 11, Township 47, Range 6 <i>Florisant</i>		16 Thematic Category 030 100		2 St. Louis 4 Coldwater School
7 City or Town Lewis & Clark Township <i>vic</i>		17 Date(s) or Period constructed 1859		
8 Site Plan with North Arrow 		18 Style or Design Vernacular <i>80</i>		
		19 Architect or Engineer		
		20 Contractor or Builder		
		21. Original Use, if apparent school <i>05A</i>		
		22 Present Use museum		
		23 Ownership Public <input checked="" type="checkbox"/> Private <input type="checkbox"/>		
		24 Owner's Name & Address, if known Hazelwood School District		
		25. Open to Public? Yes <input checked="" type="checkbox"/> No <input type="checkbox"/>		
9 Coordinates UTM Lat Long		26. Local Contact Person or Organization		5 Other Name(s) 15875 New Halls Ferry Road
10 Site: I Building <input checked="" type="checkbox"/> Structure I Object I		27. Other Surveys in Which Included 100 Historic Buildings in St. Louis County (1970) and Kenneth E. Coombs survey (1965)		
11. On National Register? Yes <input type="checkbox"/> No <input checked="" type="checkbox"/>		12. Is II Eligible? Yes <input type="checkbox"/> No <input type="checkbox"/>		
13 Part of Estab Hist Dist? Yes <input type="checkbox"/> No <input checked="" type="checkbox"/>		14. District Potent'l? Yes <input type="checkbox"/> No <input checked="" type="checkbox"/>		
15 Name of Established District		28. No of Stories 1		
		29. Basement? Yes <input checked="" type="checkbox"/> No <input type="checkbox"/>		
		30. Foundation Material stone <i>40</i>		
		31. Wall Construction brick <i>LB</i>		
		32. Roof Type & Material gable, comp <i>CB 63</i>		
		33. No. of Bays Front 3 Side 4 <i>CU</i>		
		34. Wall Treatment 30 American common bond		
		35. Plan Shape rectangular		
		36. Changes (Explain in #42) Addition: Altered Moved		
		37. Condition Interior Exterior excellent		
		38. Preservation Underway? Yes <input checked="" type="checkbox"/> No <input type="checkbox"/>		
		39. Endangered? By What? Yes <input type="checkbox"/> No <input checked="" type="checkbox"/>		
		40. Visible from Public Road? Yes <input checked="" type="checkbox"/> No <input type="checkbox"/>		
		41. Distance from and Frontage on Road /1850 ft.		
42 Further Description of Important Features In the restoration of this building, an old frame cloakroom at the rear and a frame vestibule in front were removed. The gabled roof of the vestibule has left a mark on the front wall. The building was formerly painted white, and the gentle cleaning of the walls has left the building a delicate salmon color. The main door has a toplight. Windows are 6-over-6, with no lintel. The rear south bay has a second toplighted door. Over the front door a shingled belfrey has a low pyramidal roof and		Photo 		
43 History and Significance The land for this school was purchased for \$150 from Thomas and Mary Turnstall on August 5, 1859. The trustees were Edward Hall, for whom Halls Ferry Road is named, Duvelle Patterson and Elisha Patterson. The building was probably erected the same year. The belfrey was added in 1898 or 1899, the cloakroom about 1900, and the vestibule about 1906. The school district was annexed by the new Hazelwood R-1 School District in 1950 and this building was closed in 1954. (Continued)				
44 Description of Environment and Outbuildings				
45 Sources of Information Historic Buildings in St. Louis County (1985), p. 28. Gregory Franzwa, History of the Hazelwood School District (1977), pp. 15-26.		46. Prepared by E. Hamilton		
		47. Organization St. Louis County Parks		
		48. Date 6/88		49. Revision Date(s)

Coldwater School
15875 New Halls Ferry Road

42. continued

bracketed posts. The bell is now on a pedestal in front of the high school. The fourth bay on the north side has been closed. The poured concrete basement was added in the early 1950's.

43. continued

After the Hazelwood High School opened immediately behind this school in 1965, the old building was saved by the Heritage Foundation organized for the purpose. The name of the school as well as the district is sometimes written Cold Water.



OLD COLWATER SCHOOL
1887-1910

Office of Historic Preservation, P.O. Box 176, Jefferson City, Missouri 65101

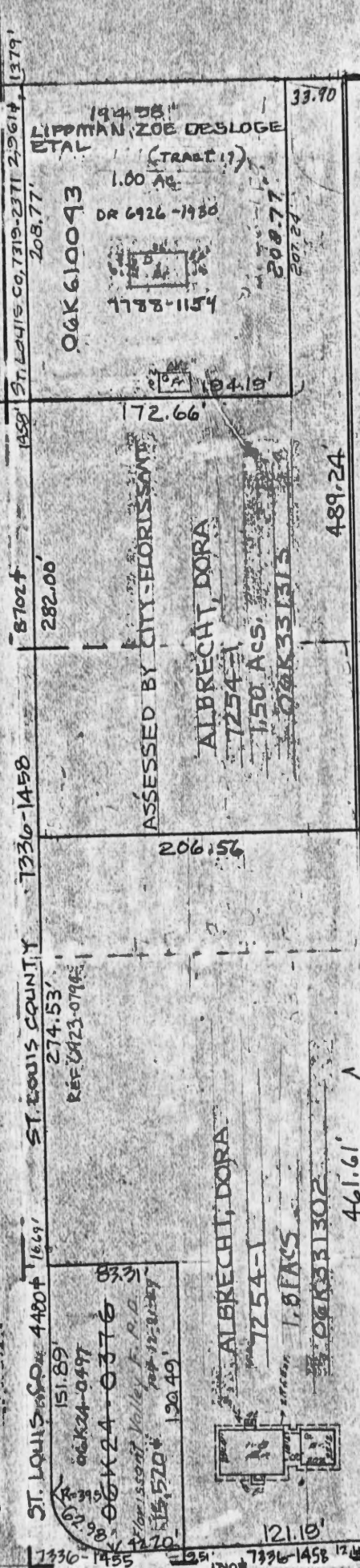
HISTORIC INVENTORY

1. No 06K610043		4. Present Name(s) Hyatt School, Hyatt Valley School		1 No
2. County St. Louis		5. Other Name(s)		
3. Location of Negatives 93978-23A		1920 Shackelford Road		
6. Specific Location 1 acre in Survey 180 T 47 R 6, 756.61 feet NE of Humes Lane		16. Thematic Category		2. County St. Louis
7. City or Town If Rural, Township & Vicinity Lewis & Clark Township		17. Date(s) or Period c. 1870		
8. Site Plan with North Arrow Hazelwood vic Florissant		18. Style or Design vernacular		
		19. Architect or Engineer		4. Present Name(s) Hyatt School
		20. Contractor or Builder		
		21. Original Use, if apparent school		
		22. Present Use residence		Hyatt Valley School, 1920 Shackelford Road
		23. Ownership Public <input type="checkbox"/> Private <input checked="" type="checkbox"/>		
		24. Owner's Name & Address, if known Zoe Desloge Lippman, et al		
9. Coordinates UTM Lat Long		25. Open to Public? Yes <input type="checkbox"/> No <input checked="" type="checkbox"/>		Photo
10. Site <input type="checkbox"/> Building <input checked="" type="checkbox"/> Structure <input type="checkbox"/> Object <input type="checkbox"/>		26. Local Contact Person or Organization		
11. On National Register? Yes <input type="checkbox"/> No <input checked="" type="checkbox"/>		27. Other Surveys in Which Included		
12. Is It Eligible? Yes <input type="checkbox"/> No <input type="checkbox"/>		28. No. of Stories 1		29. Basement? Yes <input type="checkbox"/> No <input checked="" type="checkbox"/>
13. Part of Estab Hist Dist.? Yes <input type="checkbox"/> No <input checked="" type="checkbox"/>		29. Foundation Material		
14. District Potent'l? Yes <input type="checkbox"/> No <input type="checkbox"/>		30. Foundation Material		
15. Name of Established District		31. Wall Construction brick		32. Roof Type & Material gable, composit shingle
		32. Roof Type & Material		
		33. No. of Bays Front 1 Side 4		
		34. Wall Treatment common bond		35. Plan Shape rectangle
		35. Plan Shape rectangle		
		36. Changes (Explain in #42) Addition <input type="checkbox"/> Altered <input checked="" type="checkbox"/> Moved <input type="checkbox"/>		
		37. Condition Interior Exterior good		38. Preservation Underway? Yes <input type="checkbox"/> No <input checked="" type="checkbox"/>
		38. Preservation Underway?		
		39. Endangered? By What? Yes <input type="checkbox"/> No <input checked="" type="checkbox"/>		
		40. Visible from Public Road? Yes <input checked="" type="checkbox"/> No <input type="checkbox"/>		41. Distance from and Frontage on Road /208.77
		41. Distance from and Frontage on Road		
		42. Further Description of Important Features The Hyatt School is a rectangular brick structure with a gabled roof. There is an entry porch covered by a simple gable with no pediment. The porch is supported by 2 wooden posts which rest on brick piers. In the gable above the entry are paired vents. A small brick chimney is located high on the gable toward the front of the building. Windows are 6-over-6 with brick sills and have been decorated with wooden half-shutters and round arched lintels. Original windows are segmentally arched.		
43. History and Significance The school was built on the old St. Ferdinand common fields. A deed was made to the Board of Education on December 21, 1869 by John and Sarah Massey for 1 square acre. The deed was not recorded until 1900. The school is named after John and Joseph Hyatt who were on the school board around 1874. The building was auctioned in 1950 after the district was consolidated into the Hazelwood School District.		44. Description of Environment and Outbuildings The flat, relatively unlandscaped property still encompasses the original one acre.		Hyatt Valley School, 1920 Shackelford Road
45. Sources of Information Gregory Franzwa, History of the Hazelwood School District, 1977. on site inspection		46. Prepared by Mary Webb		
		47. Organization St. Louis County Parks		
		48. Date 6/91		49. Revision Date(s)
		49. Revision Date(s)		

SCHACKELFORD

60W

ROAD



F L A M

P L A

S E

SEE PAGES



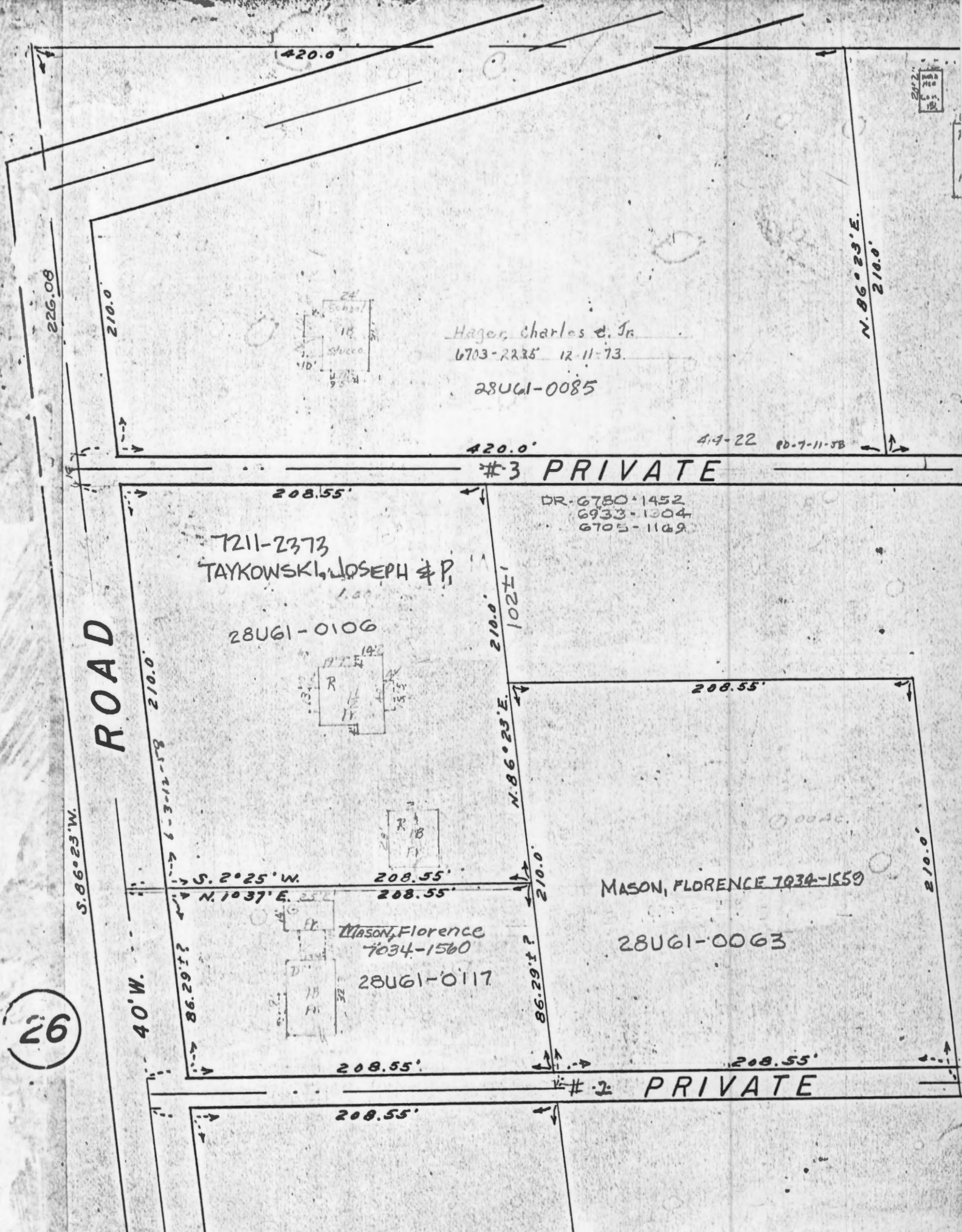
HISTORIC INVENTORY

1 No 28U610085		4 Present Name(s) Crescent School		1 No
2 County St. Louis		5. Other Name(s)		
3 Location of Negatives 223-1		447 Lewis Road		
6 Specific Location NE cor. SW $\frac{1}{4}$ Section 29, Township 44, Range 4		16. Thematic Category		2. County St. Louis 4 Present Name(s) Crescent School 447 Lewis Road
7 City or Town If Rural, Township & Vicinity Meramec Township, Crescent		17 Date(s) or Period constructed c. 1918 C. 1960		
8 Site Plan with North Arrow <i>Mandest</i>		18. Style of Design		
		19. Architect or Engineer		
		20. Contractor or Builder R I		
		21. Original Use, if apparent school		
		22 Present Use residence		
		23. Ownership Public <input type="checkbox"/> Private <input checked="" type="checkbox"/>		
		24. Owner's Name & Address, if known Charles C. Hager, Jr. 447 Lewis Road Eureka, MO 63025		
		25. Open to Public? Yes <input type="checkbox"/> No <input checked="" type="checkbox"/>		
9 Coordinates UTM Lat Long		26. Local Contact Person or Organization		
10 Site <input type="checkbox"/> Building <input checked="" type="checkbox"/> Structure <input type="checkbox"/> Object <input type="checkbox"/>		27. Other Surveys in Which Included		
11. On National Register? Yes <input type="checkbox"/> No <input checked="" type="checkbox"/>		28. No. of Stories 1 - 1		
12. Is it Eligible? Yes <input type="checkbox"/> No <input type="checkbox"/>		29. Basement? Yes <input checked="" type="checkbox"/> No <input type="checkbox"/>		
13 Part of Estab Hist Dist.? Yes <input type="checkbox"/> No <input checked="" type="checkbox"/>		30. Foundation Material concrete		
14. District Potent'l? Yes <input type="checkbox"/> No <input type="checkbox"/>		31. Wall Construction frame		
15 Name of Established District		32. Roof Type & Material hipped H P		
		33. No. of Bays Front 3 Side 2		
		34. Wall Treatment siding		
		35. Plan Shape rectangle		
		36. Changes (Explain in #42) Addition <input checked="" type="checkbox"/> Altered <input checked="" type="checkbox"/> Moved <input type="checkbox"/>		
		37. Condition Interior _____ Exterior good		
		38. Preservation Underway? Yes <input type="checkbox"/> No <input checked="" type="checkbox"/>		
		39. Endangered? By What? Yes <input type="checkbox"/> No <input checked="" type="checkbox"/>		
		40. Visible from Public Road? Yes <input checked="" type="checkbox"/> No <input type="checkbox"/>		
		41. Distance from and Frontage on Road /210'		
42. Further Description of Important Features The building is now a private residence and includes many additions. The main portion of the structure is hip roofed with a large gabled entry. Half of the entry bay is enclosed. The other half is supported by a square pier. A brick stairway leads down from the front porch. A basement door is covered by a shed roofed enclosure that leads to the gravel parking located at basement level. The basement door and parking are located on the south side of the building. Two short, double hung windows are located (continued)				Photo
43 History and Significance In October of 1917 two acres were deeded to the Consolidated School District of Eureka which the Crescent Rural School District had joined in 1900. The land was sold by Ite E. and William Miller for \$800.00. The one-room school was vacated in 1958. The building and land were sold and converted into a private residence. The building replaced an earlier school building located several blocks north of the present site. The earlier school has been razed.				
44 Description of Environment and Outbuildings The grounds slope South. The property is well landscaped. A drive runs south of the building close to the property line. It continues beyond the building to another residence located behind the school.				
45 Sources of Information Masters, James "History and Geography Background of Rockwood School District: 1949-1972". Unknown, "Chronological Development of the Rockwood School District" June 22, 1982.				47. Organization St. Louis County Parks
46. Prepared by M. Webb				
48 Date 7/91				
49 Revision Date(s)				

Crescent School
447 Lewis Road

42. continued

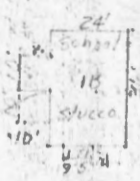
at main-floor level of the south wall. Centered near the cornice is a louvered vent. The windows are flanked by decorative shutters. Additions are attached to the rear and north side of the structure. The roof eaves are flared and the cornice turns back on the gable.



420.0'

226.08

210.0'



Hager, Charles E. Jr.
6703-2235 12-11-73

28UG1-0085

N. 86° 23' E.
210.0'

420.0'

4-4-22 80-7-11-58

#3 PRIVATE

208.55'

7211-2373
TAYKOWSKI, JOSEPH & P.

28UG1-0106



210.0'

102±'

DR-6780-1452
6933-1304
6705-1169

208.55'

ROAD

S. 86° 23' W.

210.0'

6-3-12-58

S. 2° 25' W.
N. 1037' E.

208.55'

Mason, Florence
7034-1560

28UG1-0117

MASON, FLORENCE 7034-1550

28UG1-0063

40' W.

86.29' ±

N. 86° 23' E.

210.0'

86.29' ±

208.55'

208.55'

#2 PRIVATE

208.55'

210.0'

26



HISTORIC INVENTORY

SL-AS-024-059

1 No 24V430031		4 Present Name(s) <div style="text-align: center;">Pond School</div> <div style="text-align: right;"><i>entered</i></div>		1 No		
2 County St. Louis		5 Other Name(s)			2 County St. Louis	
3 Location of Negatives 32975-11						
6 Specific Location Part of Lot 3, Dreinhofer Estate <u>Manchester Road</u>		16. Thematic Category <u>100</u>		28. No. of Stories <u>1</u>		4 Present Name(s) Pond School
7 City or Town If Rural, Township & Vicinity <u>Meramec Township, Pond</u>		17 Date(s) or Period constructed c. 1920's		29. Basement? Yes <input checked="" type="checkbox"/> No <input type="checkbox"/>		
8 Site Plan with North Arrow		18. Style or Design Arts & Crafts 82		30. Foundation Material concrete <u>65</u>		
		19. Architect or Engineer		31. Wall Construction frame <u>WU</u>		
		20. Contractor or Builder		32. Roof Type & Material <u>16 63</u> cross gable, asphalt		
		21. Original Use, if apparent school <u>05A</u>		33. No. of Bays Front <u>3</u> Side <u>3</u>		
		22 Present Use vacant		34. Wall Treatment stucco <u>61</u>		
		23 Ownership Public <input type="checkbox"/> Private <input checked="" type="checkbox"/>		35. Plan Shape T-shape		
		24. Owner's Name & Address, if known R-6 School District		36. Changes Addition: <input type="checkbox"/> Altered: <input type="checkbox"/> Moved: <input type="checkbox"/> (Explain in #42)		
		25. Open to Public? Yes <input type="checkbox"/> No <input checked="" type="checkbox"/>		37. Condition Interior _____ Exterior <u>fair/poor</u>		
9 Coordinates UTM Lat _____ Long _____		26. Local Contact Person or Organization		38. Preservation Underway? Yes <input type="checkbox"/> No <input checked="" type="checkbox"/>		5 Other Name(s)
10 Site: <input checked="" type="checkbox"/> Building <input checked="" type="checkbox"/> Structure: <input type="checkbox"/> Object: <input type="checkbox"/>		27. Other Surveys in Which Included		39. Endangered? By What? Yes <input checked="" type="checkbox"/> No <input type="checkbox"/> <u>redevelopment</u>		
11. On National Register? Yes <input type="checkbox"/> No <input checked="" type="checkbox"/>				40. Visible from Public Road? Yes <input checked="" type="checkbox"/> No <input type="checkbox"/>		
12. Is It Eligible? Yes <input type="checkbox"/> No <input type="checkbox"/>				41. Distance from and Frontage on Road <u>/106'</u>		
13 Part of Estab Hist Dist.? Yes <input type="checkbox"/> No <input checked="" type="checkbox"/>						
14. District Potent'l? Yes <input type="checkbox"/> No <input checked="" type="checkbox"/>						
15 Name of Established District						
42 Further Description of Important Features Broad gables have turned under boxes at the corners. The front gable has a Palladian window in front with louvers in an arched center portion. Large rectangular louvered openings are on the sides. The front elevation has a triple window in the center, with paired windows to the right and the door to the left. Windows are tall and relatively narrow, nine-over-one. Door and transom over it have been boarded over. Basement is partly exposed at the northeast corner. It has an outside entry (contd)						Photo
43 History and Significance This land came from the estate of John Frederick Dreinhofer, sold by his heirs to the school district sometime before the final settlement of his estate in 1886. The present building, however, appears to date from the 1920's. It has been replaced by a new Pond School at 17200 Manchester Road.						
44 Description of Environment and Outbuildings The school sits well back from the road near the top of a steep hill. The hill has a large and expensive cut-stone retaining wall along the road and on the east where the drive ascends.						
45 Sources of Information						46. Prepared by E. Hamilton
						47. Organization St. Louis County Parks
						48. Date 49. Revision Date(s)

Pond School
 Manchester Road

42. continued

of unpainted wood with low gable roof. Side windows are smaller, and some are casements.

24



15' Easement
411.51'

24V43-0031

Pond School

421.41'

DIEBERGH MARY W TRUSTEE

7153-1807

24V43-0097

9.16 Acs.



60' W. MANCHESTER

2951

287-6/15/64
Harold H.
Glosers & Wanda M.

24V43-0011

4.31 Acs.

5.0°34' W. 472.84'

160'

171.07'

421'

46.19'

115'

NEW WOODS AVE.
HWY. "B"

24V43-0103

UNION ELECTRIC CO.

70-3/7/61 (Station)
-88 Acs.

395.1±

Stude

ROUTE

109'

59.15 A

151.19'

135.54'

101.37'



HISTORIC INVENTORY

1 No 24Y320032		4 Present Name(s) Old Melrose School		1 No 2 County St. Louis 3 Location of Negatives 231, 18A, 19 4 Present Name(s) 18820 Melrose Road
2 County St. Louis		5. Other Name(s)		
3 Location of Negatives 231, 18A, 19				
6 Specific Location 1 acre in Section 8, Township 44, Range 3		16. Thematic Category		28. No. of Stories 1½ 29. Basement? Yes <input type="checkbox"/> No <input checked="" type="checkbox"/> 30. Foundation Material stone 31. Wall Construction frame 32. Roof Type & Material gable, comp. 33. No. of Bays Front 3 Side 3 34. Wall Treatment blue aluminum siding 35. Plan Shape rectangle 36. Changes (Explain in #42) Addition <input type="checkbox"/> Altered <input checked="" type="checkbox"/> Moved <input type="checkbox"/> 37. Condition Interior fair Exterior good 38. Preservation Underway? Yes <input type="checkbox"/> No <input checked="" type="checkbox"/> 39. Endangered? By What? Yes <input type="checkbox"/> No <input checked="" type="checkbox"/> 40. Visible from Public Road? Yes <input checked="" type="checkbox"/> No <input type="checkbox"/> 41. Distance from and Frontage on Road /209'
7 City or Town If Rural, Township & Vicinity Meramec Township, Glencoe P. O.		17 Date(s) or Period constructed c. 1859 c. 1959		
8 Site Plan with North Arrow Melrose Vic Eureka		18. Style or Design vernacular 80		
		19. Architect or Engineer		
		20. Contractor or Builder		
		21. Original Use, if apparent school		
		22 Present Use residence		
		23. Ownership Public <input type="checkbox"/> Private <input checked="" type="checkbox"/>		
		24. Owner's Name & Address, if known Glenwood & Myrtle Harvey		
		25. Open to Public? Yes <input type="checkbox"/> No <input checked="" type="checkbox"/>		
9 Coordinates Lat Long		26. Local Contact Person or Organization		
10 Site <input type="checkbox"/> Building <input checked="" type="checkbox"/> Structure <input type="checkbox"/> Object <input type="checkbox"/>		27. Other Surveys in Which Included		
11. On National Register? Yes <input type="checkbox"/> No <input checked="" type="checkbox"/>		12. Is it Eligible? Yes <input type="checkbox"/> No <input type="checkbox"/>		
13 Part of Estab Hist Dist.? Yes <input type="checkbox"/> No <input checked="" type="checkbox"/>		14. District Potent'l? Yes <input type="checkbox"/> No <input checked="" type="checkbox"/>		
15 Name of Established District				
42. Further Description of Important Features The structure is a simple gabled frame building with turnback cornices on the gable. Originally one story, it has been converted to one-and-a-half stories. There is a hipped roofed front porch in the front of the building that has been enclosed. Other changes include aluminum siding, a smoke stack to the right of the entry and modern double hung windows.				Photo 18820 Melrose Road
43 History and Significance The property was sold to the trustees of District 2, Township #11 in Meramec Township for the sum of \$1.00 under the stipulation that it would be maintained as a school house and used for school purposes. The deed was recorded on June 10, 1859, between George A. and Elizabeth Knight and the trustees. The parcel was located W½ of SE¼ in Section 8, Township 44 Range 3E. The deed notes that a school building had already (continued)				
44 Description of Environment and Outbuildings The old school is on the south side of Melrose Road, a winding ridgetop road in the far western part of the county. A new suburban development is under construction immediately west of this property.				
45 Sources of Information Daub, Chylene "Golden Anniversary of Ellisville; 1932-1982." (picture only) St. Louis County Recorder of Deeds, Book 3317, p. 518; 6471, 1191. St. Louis City Recorder of Deeds, Book 265, p. 444. on site inspection				46. Prepared by M. Webb/E. Hamilton 47. Organization St. Louis County Parks 48. Date 6/91 49. Revision Date(s)

Old Melrose School
18820 Melrose Road

43. continued

been erected on the grounds. The present building may be a replacement of the first one, but no records of the rural school district have survived. The property was sold by the Reorganized School District No. R-6 (Rockwood) in 1954 to Albert G. and Ella Mertz and sold by their children in 1970 to the present owner.

Melrose was still in use as a school until the spring of 1951. The following winter it was listed for auction along with several other rural district schools.

SL-AS-024-060

12

MELROSE RD.





HISTORIC INVENTORY

1 No 19W220035		4 Present Name(s) Old Orrville School		1 No
2 County St. Louis		5 Other Name(s)		
3 Location of Negatives 229-29A		554 Old Eatherton Road		
6 Specific Location About ½ acre in Survey 163, Township 45, Range 3, 62 links south of survey line		16. Thematic Category		2. County St. Louis
7 City or Town If Rural, Township & Vicinity Meramec Township		17 Date(s) or Period land purchased 1871		
8 Site Plan with North Arrow <i>Ellisville Eureka</i>		18. Style or Design vernacular		
		19. Architect or Engineer		4 Present Name(s) Old Orrville School
		20. Contractor or Builder		
		21. Original Use, if apparent school		
		22 Present Use residence		4 Present Name(s) Old Orrville School
		23. Ownership Public <input type="checkbox"/> Private <input checked="" type="checkbox"/>		
		24. Owner's Name & Address, if known Lewis, Raymond and Kenneth Meyer 2454 Eatherton Rd. Grover 63040		
9 Coordinates UTM Lat Long		25. Open to Public? Yes <input type="checkbox"/> No <input checked="" type="checkbox"/>		4 Present Name(s) Old Orrville School
10 Site <input type="checkbox"/> Building <input checked="" type="checkbox"/> Structure <input type="checkbox"/> Object <input type="checkbox"/>		26. Local Contact Person or Organization		
11. On National Register? Yes <input type="checkbox"/> No <input checked="" type="checkbox"/> 12. Is it Eligible? Yes <input type="checkbox"/> No <input type="checkbox"/>		27. Other Surveys in Which Included		
13 Part of Estab Hist Dist.? Yes <input type="checkbox"/> No <input checked="" type="checkbox"/> 14. District Potent'l? Yes <input checked="" type="checkbox"/> No <input type="checkbox"/>		28. No. of Stories 1		4 Present Name(s) Old Orrville School
15 Name of Established District		29. Basement? Yes <input type="checkbox"/> No <input checked="" type="checkbox"/>		
		30. Foundation Material rubble w concrete veneer		
		31. Wall Construction frame		4 Present Name(s) Old Orrville School
		32. Roof Type & Material gable, metal sheets		
		33. No. of Bays Front 1 Side 5		
		34. Wall Treatment siding		4 Present Name(s) Old Orrville School
		35. Plan Shape L-shape		
		36. Changes (Explain in #42) Addition <input type="checkbox"/> Altered <input checked="" type="checkbox"/> Moved <input type="checkbox"/>		
		37. Condition Interior good Exterior good		4 Present Name(s) Old Orrville School
		38. Preservation Underway? Yes <input type="checkbox"/> No <input checked="" type="checkbox"/>		
		39. Endangered? By What? Yes <input type="checkbox"/> No <input checked="" type="checkbox"/>		
		40. Visible from Public Road? Yes <input checked="" type="checkbox"/> No <input type="checkbox"/>		4 Present Name(s) Old Orrville School
		41. Distance from and Frontage on Road /91.08		
42. Further Description of Important Features The old school was unusual in being L-shaped. It measures 20 feet in front and 43 feet in back and is 45 feet deep. The small front porch has a shingled hipped roof supported by two square posts attached with curved brackets. There is a small vent in the gable and a later addition brick chimney on the west side of the building. The interior is spacious and has been divided into three rooms. Floors are oak.				3 Other Name(s) 554 Old Eatherton Road
43 History and Significance The half-acre on which this building sits was purchased for \$37.50 in 1871 from Margaret Orr, the widow of John Orr, who had owned large tracts on both sides of the road here. The school was probably built at that time, but the ell may have been added later. The building cannot be dated conclusively in the absence of school records. The school district was Subdistrict 4 Township 45 North Range 3 East until 1910, when it was designated District 39, Orrville. The district merged with the Eureka R-6 district (continued)				
44 Description of Environment and Outbuildings The school sits well back from the road and behind the building line of the adjacent old houses to the north. To the south is Bonhomme Creek. To the east is a new subdivision is going up.				
45 Sources of Information Masters, James. "History and Geography Background of Rockwood School District." Rockwood School District. 1972. Stanton, Robert. "History of Rockwood School District," March, 1988. continued				3 Other Name(s) 554 Old Eatherton Road
46. Prepared by E. Hamilton/M. Webb				
47. Organization St. Louis County Parks				
48. Date 7/91 49. Revision Date(s)				3 Other Name(s) 554 Old Eatherton Road

Old Orrville School
554 Old Eatherton Road

43. continued

in 1949, and in 1951 this and several other rural schools were offered for sale. It was purchased in 1952 by Edward J. Turner, Jr. for \$2005, and converted to use as a residence.

45. continued

Stanton, Robert J. Letter to Esley Hamilton, dated June 30, 1991.

Unknown, "Chronological Development of the Rockwood School District" June 22, 1982.

Bruner, Amy. Rockwood: Rural to Urban, Fall 1987.

Unknown. History of Rockwood School District.

St. Louis City Recorder of Deeds, Book 461, p. 368.

St. Louis County Recorder of Deeds, Book 2929, p. 34; 8218, 1235.

SL-AS-24-061





HISTORIC INVENTORY

SL-AS-024-062

1. No. 24U240031		4. Present Name(s) Ruwwe School		1. No
2. County St. Louis		5. Other Name(s)		
3. Location of Negatives 229-28A		800 Old State Road, also 2978 Old State Road		
6. Specific Location NE 1/4 NE 1/4 in 7-44-4 E		16. Thematic Category		2. County St. Louis
		17. Date(s) or Period		
		28. No. of Stories 1		
7. City or Town II Rural, Township & Vicinity Meramec Township <i>Glencoe</i>		18. Style or Design vernacular		4. Present Name(s) Ruwwe School
8. Site Plan with North Arrow <i>Manchester</i>		19. Architect or Engineer		
		20. Contractor or Builder		
		21. Original Use, if apparent school		3. Official Name(s) 800 Old State Road/2978 Old State Road
		22. Present Use residence		
		23. Ownership Public <input checked="" type="checkbox"/> Private <input checked="" type="checkbox"/>		
9. Coordinates UTM Lat _____ Long _____		24. Owner's Name & Address, if known Sean & Lisa Clancy 800 Old State Road		
10. Site <input checked="" type="checkbox"/> Building <input checked="" type="checkbox"/> Structure <input checked="" type="checkbox"/> Object <input checked="" type="checkbox"/>		25. Open to Public? Yes <input checked="" type="checkbox"/> No <input checked="" type="checkbox"/>		
11. On National Register? Yes <input checked="" type="checkbox"/> No <input checked="" type="checkbox"/>		26. Local Contact Person or Organization above		
12. Is It Eligible? Yes <input checked="" type="checkbox"/> No <input checked="" type="checkbox"/>		27. Other Surveys in Which Included		
13. Part of Estab Hist Dist.? Yes <input checked="" type="checkbox"/> No <input checked="" type="checkbox"/>		14. District Potent'l? Yes <input checked="" type="checkbox"/> No <input checked="" type="checkbox"/>		
15. Name of Established District				
42. Further Description of Important Features The school portion of the present structure is visible only at the roof line and consists of a turnback cornice and a small section of side shingles. There are numerous additions including dormers in the original school roof.				Photo
43. History and Significance The Ruwwe School District chose to merge with Ellisville in 1938, while the remaining rural districts were merged in 1949 to form Rockwood District. Known originally as Sappington School, the Ruwwe School was already closed when the Rockwood District was formed. The school sat vacant for many years. The name was changed to Ruwwe after Judge Francis Ruwwe.				
44. Description of Environment and Outbuildings The grounds are landscaped, and a drive circles in front of the house. There is a wooden fence that runs along the road between the drive entrances.				
45. Sources of Information St. Louis County Recorder of Deeds, Book 7788, p. 231, July 31, 1985. Daub, Chylene. "Why Did Ellisville Incorporate?" <u>Golden Anniversary of Ellisville 1932-1982</u> . 1982. pp. 81 - 83.				46. Prepared by M. Webb
				47. Organization St. Louis County Parks
				48. Date 8/91
				49. Revision Date(s)

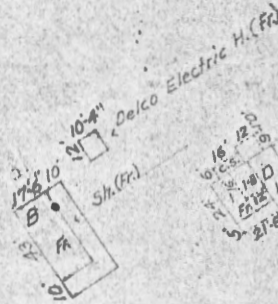
SL-AS-024-062

8200-0639

HEINTZ, SUZETTE E2-7-73

PT 20.00AC
PT. 24U52-0045

ARTHOL of
EE H/W
74-1026
9-972
5.96 ACRES
4-0051



ADDN
11/25/74

334.23'

184.41'

588.11'

388.67'

478.46'

ROAD

40' W.

828.12"

STATE

239.35'

24U24-0022

ZAHN, PHILIP J. JAHN

6704-178.12-12-73

1219

TRACT OF LAND
C. 7, T. 44 E., R. 4 E.
NDY. ADJ. 247-35

SCALE 1"=120'



HISTORIC INVENTORY

<p>1. No. 26V610291</p> <p>2. County St. Louis</p> <p>3. Location of Negatives 233-4</p>	<p>4. Present Name(s) Glencoe School, Glencoe Post Office</p> <p>5. Other Name(s)</p> <p>2125 Rue De La Salle Drive</p>	1 No	
<p>6. Specific Location Lot 529, 63 feet N of northwest corner of Survey 3206 in Survey 766, Township 44, Range 3</p> <p>7. City or Town If Rural, Township & Vicinity Meramec Township, Glencoe</p> <p>8. Site Plan with North Arrow</p> <p style="font-size: 1.2em; margin-top: 20px;"><i>Eureka / Manchester</i></p>	<p>16. Thematic Category</p> <p>17. Date(s) or Period land bought 1871</p> <p>18. Style or Design</p> <p>19. Architect or Engineer</p> <p>20. Contractor or Builder</p> <p>21. Original Use, if apparent school</p> <p>22. Present Use Post Office</p> <p>23. Ownership Public <input checked="" type="checkbox"/> Private <input type="checkbox"/></p> <p>24. Owner's Name & Address, if known Mueller Road Limited Partnership, 16955 Manchester Rd. Grover, MO 63040</p> <p>25. Open to Public? Yes <input checked="" type="checkbox"/> No <input type="checkbox"/></p> <p>26. Local Contact Person or Organization 587-3495 Post Office</p> <p>27. Other Surveys in Which Included</p>	<p>28. No. of Stories 1</p> <p>29. Basement? Yes <input checked="" type="checkbox"/> No <input type="checkbox"/></p> <p>30. Foundation Material concrete</p> <p>31. Wall Construction masonry</p> <p>32. Roof Type & Material hipped, comp.</p> <p>33. No. of Bays Front 4 Side 2</p> <p>34. Wall Treatment stucco</p> <p>35. Plan Shape rectangle</p> <p>36. Changes (Explain in #42) Addition <input type="checkbox"/> Altered <input type="checkbox"/> Moved <input type="checkbox"/></p> <p>37. Condition Interior Exterior good</p> <p>38. Preservation Underway? Yes <input type="checkbox"/> No <input checked="" type="checkbox"/></p> <p>39. Endangered? By What? Yes <input type="checkbox"/> No <input checked="" type="checkbox"/></p> <p>40. Visible from Public Road? Yes <input checked="" type="checkbox"/> No <input type="checkbox"/></p> <p>41. Distance from and Frontage on Road 1257'</p>	2. County St. Louis
<p>9. Coordinates UTM Lat Long</p> <p>10. Site: <input type="checkbox"/> Building <input checked="" type="checkbox"/> Structure: <input type="checkbox"/> Object: <input type="checkbox"/></p> <p>11. On National Register? Yes <input type="checkbox"/> No <input checked="" type="checkbox"/></p> <p>12. Is It Eligible? Yes <input type="checkbox"/> No <input type="checkbox"/></p> <p>13. Part of Estab. Hist. Dist.? Yes <input type="checkbox"/> No <input checked="" type="checkbox"/></p> <p>14. District Potent'l? Yes <input type="checkbox"/> No <input type="checkbox"/></p> <p>15. Name of Established District</p>	<p>42. Further Description of Important Features The school is a simple, rectangular, gabled structure. The entry was on the long side at one end of the building. Originally, three windows were located to the left of it. Later the door was moved to a more central location, filling the space formerly occupied by one of the windows. Evidence of the original door placement and the location of a gabled anteroom can still be seen on the wall above a new picture window. All windows (continued)</p> <div style="border: 1px solid black; width: 100px; height: 100px; margin: 10px auto; text-align: center; line-height: 100px;">Photo</div>		4. Present Name(s) Glencoe School
<p>43. History and Significance The Glencoe District was a rural district given the number 62 in 1910 when the County of St. Louis rearranged the old Township system. Under the Township system the district was known as District 7, Township 44, Range 3. The district merged with the Eureka R-6 district in 1949. Eureka merged with Ellisville that same year and the consolidated district was later named Rockwood. (continued)</p>			5. Other Name(s) Glencoe Post Office
<p>44. Description of Environment and Outbuildings The building faces the SW and sits on a rectangular piece of property near the juncture of Rue De La Salle and Old State Roads. To the rear of the building is a small 5x5 pumphouse. The parking area in the rear of the building is surrounded by retaining walls and covered by an awning. Further back on the lot (continued)</p>			2121 Rue De La Salle Drive
<p>45. Sources of Information Stanton, Robert J. Letter dated June 30, 1991. Evans, E.S. "Ex-Members of School Board Recall Founding of District" St. Louis Post-Dispatch, Thursday, April 21, 1988. continued</p>		<p>46. Prepared by M. Webb/E. Hamilton</p> <p>47. Organization St. Louis County Parks</p> <p>48. Date 7/91</p> <p>49. Revision Date(s)</p>	

Glencoe School, Glencoe Post Office
2125 Rue De La Salle Road

42. continued

have been reduced in size. The concrete foundation has been enlarged to accommodate a small room for use as a post office. The foundation addition is topped to create the front porch. A entry to the addition is covered by an awning and flanked by poured concrete retaining walls. The porch is also covered with an awning and surrounded by a metal railing.

43. continued

The property for the school was acquired by the township board of education on July 31, 1871. William L. Ewing was paid \$71 for 71/100 acre. The deed states that a school house was already on the site, the rest of which was later acquired by the La Salle Institute. The school was adjacent to the town of Glencoe, which had been laid out in 1854. The actual date of construction of the present building cannot be determined in the absence of school records.

The present building ceased to be used as a school in 1951. It was one of several rural school properties sold at a public auction. It was purchased by John L. Harness, who later sold it to the present owners. Since then the building has been used as a residence and tavern. Currently, the basement serves as a post office. The first floor is used as a residence but is vacant at present.

44. continued

is a garage. The land slopes from the NE to the SW. There is a gravel parking area directly off Rue De La Salle in front of the building. Old State Road bounds the NE side of the property.

45. continued

St. Louis City Recorder of Deeds, Book 435, page 522.

St. Louis County Recorder of Deeds, Book 58, page 166.

Masters, James. Rockwood School District, August 4, 1972.

Bruner, Amy. Rockwood: Rural to Urban, Fall, 1987.

Unknown, "Chronological Development of the Rockwood School District." June 22, 1982.

Stanton, Robert. "History of Rockwood School District." March, 1988.

19/4840G
July '91

SL-AS-024-063

RUE DE LA SALLE

OLD STATE ROAD

109

WASHINGTON



U.S. POST OFFICE
GLENCOE, MO.
63038

POSTAL
CUSTOMER
PARKING
15 MIN. LIMIT

POSTAL
CUSTOMER
PARKING
15 MIN. LIMIT

HISTORIC INVENTORY

1. No 22W630030		4. Present Name(s) Smith School		1. No
2. County St. Louis		5. Other Name(s)		
3. Location of Negatives		1425 Smith School Road		
6. Specific Location 8.62 acres in Section 35, Township 45 Range 3		16. Thematic Category		2. County St. Louis
7. City or Town Meramec Township		17. Date(s) or Period constructed c. 1910		
8. Site Plan with North Arrow Pond vic Eureka		18. Style or Design 89		
9. Coordinates Lat Long		19. Architect or Engineer		4. Present Name(s) Smith School
10. Site: Building		20. Contractor or Builder		
11. On National Register? Yes <input type="checkbox"/> No <input checked="" type="checkbox"/>		21. Original Use, if apparent school		
12. Is it Eligible? Yes <input type="checkbox"/> No <input type="checkbox"/>		22. Present Use residence		1. No
13. Part of Estab. Hist. Dist.? Yes <input type="checkbox"/> No <input checked="" type="checkbox"/>		23. Ownership Public <input type="checkbox"/> Private <input checked="" type="checkbox"/>		
14. District Potential? Yes <input type="checkbox"/> No <input checked="" type="checkbox"/>		24. Owner's Name & Address, if known James C. & Jane Miller 1425 Smith School Rd. Glencoe MO		
15. Name of Established District		25. Open to Public? Yes <input type="checkbox"/> No <input checked="" type="checkbox"/>		2. County St. Louis
42. Further Description of Important Features The original building has a side entry set into the basement level. Only one of the side windows is the original size; one has been reduced and one enlarged. The new wing in front has a yellow sandstone chimney on the south side. Siding is half-round logs painted barn red. The front elevation has large multipane windows in all bays.		26. Local Contact Person or Organization		
43. History and Significance Smith School was originally District 3, Township 45 Range 3. In 1910 it was designated District 41. About the same time the present school was built. The 1909 county atlas shows the school located on the east side of a farm land leading in an arc southwest from Eatherton Road. That lane was later replaced by the present road, which runs east of the original school site and connects with Pond Road to the west. The present school served until 1951 when it was sold by the Eureka (later Rockwood) district (cont'd)		27. Other Surveys in Which Included		
44. Description of Environment and Outbuildings Smith School Road bows outward around this property, leaving the foundation of the old school on the east edge of the property. From that point the depression formed by the old school lane is clearly visible in the yard. A long open shed south and west of the house appears to be partly original, and behind it is (cont'd)		28. No. of Stories 1-2		4. Present Name(s) Smith School
45. Sources of Information Interview with Judy Mitchell Miller, August 1991. Letter to Esley Hamilton, dated June 30, 1991, Robert Stanton. Interview with Pete Poertner, July 1991. St. Louis County Recorder of Deeds, Book 2886, p. 246; 7346, 0003. On site inspection.		29. Basement? Yes <input type="checkbox"/> No <input checked="" type="checkbox"/>		
46. Prepared by E. Hamilton		30. Foundation Material concrete		
47. Organization St. Louis County Parks		31. Wall Construction brick		1. No
48. Date 8/91		32. Roof Type & Material gable, comp		
49. Revision Date(s)		33. No. of Bays Front 5 Side 3		
50. Other Remarks		34. Wall Treatment common bond 30 33		2. County St. Louis
51. Other Remarks		35. Plan Shape rectangle		
52. Other Remarks		36. Changes (Explain in #42) Addition <input checked="" type="checkbox"/> Altered <input checked="" type="checkbox"/> Moved <input type="checkbox"/>		
53. Other Remarks		37. Condition Interior Exterior good		4. Present Name(s) Smith School
54. Other Remarks		38. Preservation Underway? Yes <input type="checkbox"/> No <input checked="" type="checkbox"/>		
55. Other Remarks		39. Endangered? By What? New Route 109		
56. Other Remarks		40. Visible from Public Road? Yes <input checked="" type="checkbox"/> No <input type="checkbox"/>		1. No
57. Other Remarks		41. Distance from and Frontage on Road		
58. Other Remarks		42. Other Remarks		

Photo

1425 Smith School Road

Smith School
1425 Smith School Road

43. continued

formed in 1949. The buyer, William A. Zander, replaced the front porch of the school with a new residential front. The second story was added by the present owners.

44. continued

the shed-roofed boys' outhouse. The ground descends to the west. This is a rural, wooded setting. The old school bell is still on the grounds.





HISTORIC INVENTORY

1 No 15J410150		4 Present Name(s) Harrison School		1 No St. Louis
2 County St. Louis		5 Other Name(s)		
3 Location of Negatives Roll 4, frames 6, 7 & 8		8121 Albin Avenue, 8120 Allen Avenue		
6 Specific Location 2.79 acres Lots 3 & 4, and parts of 1, 5 & 6, Block 5, Wheaton SD		16. Thematic Category		2. County St. Louis 4 Present Name(s) Harrison School 5 Other Name(s) 8121 Albin Avenue, 8120 Allen Avenue
7 City or Town If Rural, Township & Vicinity Normandy Township, near Vinita Pk		17 Date(s) or Period constructed 1907, 1914		
8 Site Plan with North Arrow Clayton		18. Style or Design		
		19. Architect or Engineer		
		20. Contractor or Builder		
		21. Original Use, if apparent school		
		22 Present Use school		
		23. Ownership Public <input checked="" type="checkbox"/> Private <input type="checkbox"/>		
		24. Owner's Name & Address, if known Normandy School District		
		25. Open to Public? Yes <input checked="" type="checkbox"/> No <input type="checkbox"/>		
		26. Local Contact Person or Organization		
9 Coordinates UTM Lat Long		27. Other Surveys in Which Included		
10 Site <input type="checkbox"/> Building <input checked="" type="checkbox"/> Structure <input type="checkbox"/> Object <input type="checkbox"/>		28. No. of Stories 2		
11. On National Register? Yes <input type="checkbox"/> No <input checked="" type="checkbox"/>		29. Basement? Yes <input checked="" type="checkbox"/> No <input type="checkbox"/>		
12. Is It Eligible? Yes <input type="checkbox"/> No <input type="checkbox"/>		30. Foundation Material squared rubble		
13 Part of Estab Hist Dist.? Yes <input type="checkbox"/> No <input checked="" type="checkbox"/>		31. Wall Construction brick		
14. District Potential? Yes <input type="checkbox"/> No <input type="checkbox"/>		32. Roof Type & Material flat		
15 Name of Established District		33. No. of Bays Front 7 Side		
		34. Wall Treatment American common bond		
		35. Plan Shape rectangle		
		36. Changes (Explain in #42) Addition <input checked="" type="checkbox"/> Altered <input checked="" type="checkbox"/> Moved <input type="checkbox"/>		
		37. Condition Interior Exterior good		
		38. Preservation Underway? Yes <input type="checkbox"/> No <input checked="" type="checkbox"/>		
		39. Endangered? By What? Yes <input type="checkbox"/> No <input checked="" type="checkbox"/>		
		40. Visible from Public Road? Yes <input checked="" type="checkbox"/> No <input type="checkbox"/>		
		41. Distance from and Frontage on Road		
42. Further Description of Important Features The front elevation of the two-story Harrison School is topped by a shaped parapet capped in terra cotta. A bracketed terra cotta cornice is located below the parapet. Decorative string courses run between the brackets. The original windows have been replaced with smaller, double-hung windows in the lower portion of the opening and panels with hopper vents in the upper portion. The side window openings are segmental-arched. The entry is recessed in revealed round arches. (continued)				3. Other Name(s) 8121 Albin Avenue, 8120 Allen Avenue
43 History and Significance The school, built to accommodate children west of Carson and Hanley Roads, was originally one story with four rooms and named Wheaton School. The school was renamed later after President William H. Harrison. A second story was added in 1914, when the German Protestant Orphans Home elected to send its children to Harrison and close its own school. Overcrowding necessitated the use of two portable rooms by 1923, (continued)				
44 Description of Environment and Outbuildings The school is in an unincorporated area between Normandy and Bel-Nor. The block is between North Hanley Road and North and South Road. The school grounds are bounded by residences. The property line to the west is bounded by a stone retaining wall. There is a small, leveled, blacktopped playground to the (continued)				
45 Sources of Information Doris Benz and Barbara Ann Windt, History of Normandy. Normandy School District, 1973 on site inspection				46. Prepared by M. Webb 47. Organization St. Louis County Parks 48. Date 7/91 49. Revision Date(s)

Harrison School
8121 Albin Avenue, 8120 Allen Avenue

42. continued

Above the entry is a panel that reads "Harrison School" framed in brick. The second floor window above the entry is double. The double doors have side lights with a large arched panel above. There are several additions to the rear of the building. The first has a stone foundations while the rest are formed concrete. The newest addition is T-shaped.

43. continued

following in 1927 by the addition of two more permanent rooms. In 1952 another two-story additon of a kindergarten, cafeteria and four more classrooms was built.

44. continued

west of the building. The property is fronted by a chain-link fence that turns to continue along the east property line. The grounds to the east of the building are tiered with railroad tie retaining walls. Concrete steps lead down to a playing field.

Harrison School
8121 Albin Avenue, 8120 Allen Avenue
Normandy Township
Supplemental Information
April 24, 1992

As is the case with the Lincoln School and the McKinley School in the same Normandy School District, the physical evidence of the building suggests more additions than are officially accounted for in the school history. The accompanying side elevation reads as three separate building campaigns, making it more likely that the original four-room building of 1907 was the two story structure that is the front of the present complex. The 1914 addition would have been immediately behind it, connected by the present side entry. The 1927 addition is behind that. It has flat-topped windows as opposed to the segmental arches of the original building and the mixed windows of the first addition. The 1952 addition is a one-story structure behind and to the east of the earlier complex, and it is clearly differentiated by size, detailing and materials.

卷一



HARRISON SCHOOL


HARRISON SCHOOL





HISTORIC INVENTORY

1 No 09M420173		4 Present Name(s) Garrett School		1 No
2 County St. Louis		5. Other Name(s)		
3 Location of Negatives 201-19A. 21		12747 Missouri Bottom Road		
6 Specific Location 1 acre 332' W of Dunn Road in Survey 2039		16. Thematic Category		2 County
		17 Date(s) or Period constructed 1871, 1836-37		
7 City or Town II Rural, Township & Vicinity Northwest Township		18. Style or Design 89		St. Louis
8 Site Plan with North Arrow Hazelwood vic. St. Charles		19. Architect or Engineer		
		20. Contractor or Builder		4 Present Name(s)
21. Original Use, if apparent school		28. No. of Stories 1		
22 Present Use residence		29. Basement? Yes <input checked="" type="checkbox"/> No <input type="checkbox"/>		
23. Ownership Public <input type="checkbox"/> Private <input checked="" type="checkbox"/>		30. Foundation Material squared concrete block		
24. Owner's Name & Address, if known Bobby & Edna Jones 12740 Missouri Bottom Road Hazelwood 63042 739-3173		31. Wall Construction frame		
25. Open to Public? Yes <input type="checkbox"/> No <input checked="" type="checkbox"/>		32. Roof Type & Material gable, comp. shingle		
26. Local Contact Person or Organization		33. No. of Bays Front 3 Side 4		
27. Other Surveys in Which Included		34. Wall Treatment asbestos shingle		
28. Further Description of Important Features The original school structure has been almost totally obscured by later additions. The 1936-37 foundation is visible at the northeast corner and the west side of the building. Also, the west side of the structure retains the original placement of windows. The building is sided with asbestos shingles.		35. Plan Shape rectangle		Garrett School
43 History and Significance The ground for the school was deeded to the Board of Education, Township 47, Range 5, East District No. 3, By antoine and Felisity Creely in 1871. Many of the children came from German- and French-speaking families. A rusticated concrete block base- ment was added in 1936-37. The original structure had board and batten diding. Also, the roof line was changed in a later addition.		36. Changes (Explain in #42) Addition <input checked="" type="checkbox"/> Altered <input checked="" type="checkbox"/> Moved <input type="checkbox"/>		
44 Description of Environment and Outbuildings The lot slopes steeply to the north and east.		37. Condition Interior Exterior good		12747 Missouri Bottom Road
45 Sources of Information Franzwa, Gregory M. History of Hazelwood School District, 1977. Interview with Edna Jones. On site inspection.		38. Preservation Underway? Yes <input type="checkbox"/> No <input checked="" type="checkbox"/>		
46. Prepared by M. Webb		39. Endangered? By What? Yes <input type="checkbox"/> No <input checked="" type="checkbox"/>		Office Name(s)
47. Organization St. Louis County Parks		40. Visible from Public Road? Yes <input checked="" type="checkbox"/> No <input type="checkbox"/>		
48. Date 7/91		49 Revision Date(s)		12747 Missouri Bottom Road
49. Distance from and Frontage on Road		50. Other Name(s)		



owner Bobby H & Edna I Jones

9M420173

Garrett School House
site

PREPARED FOR:

Randy & Cindi Jones

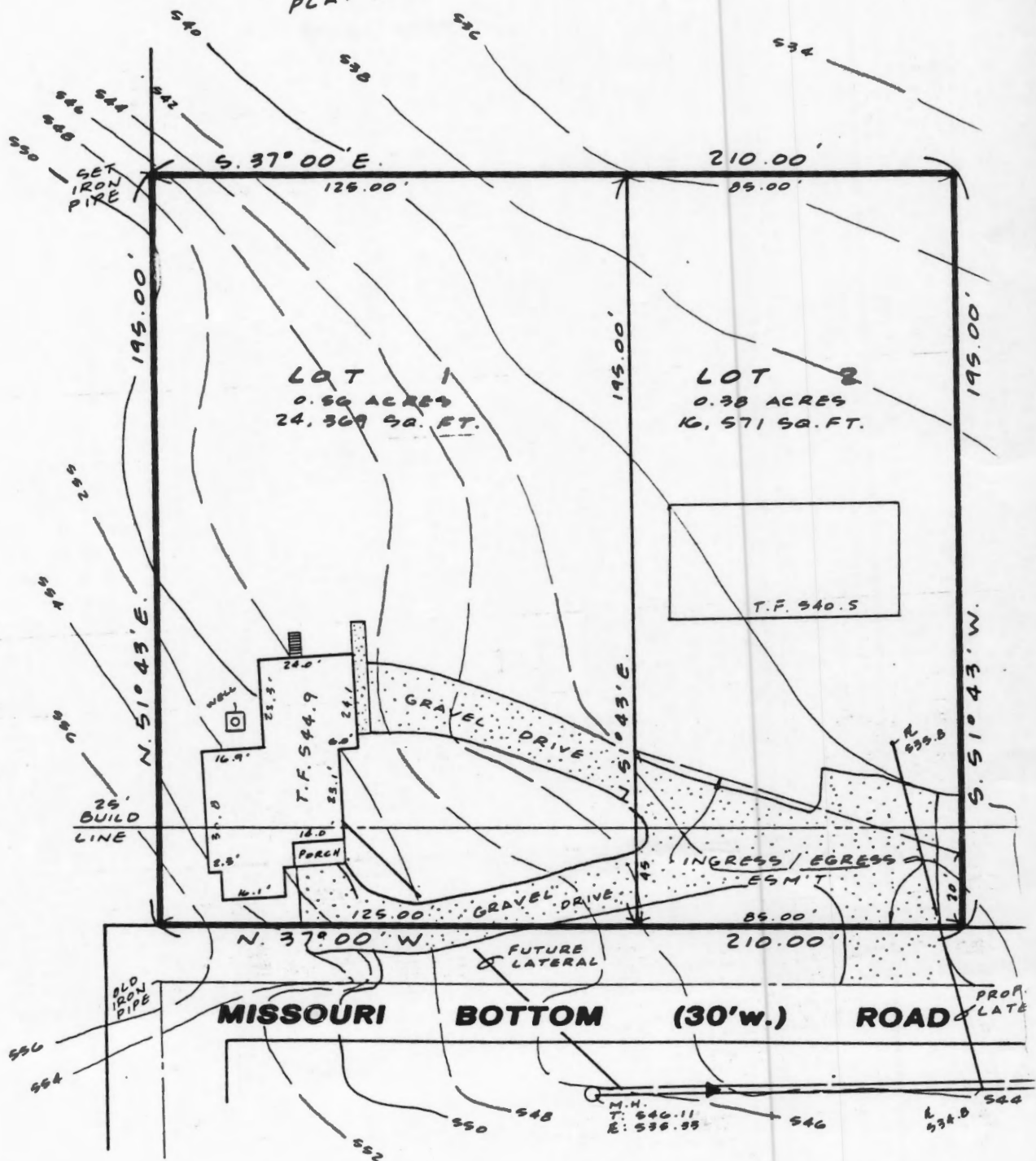
12740 MISSOURI BOTTOM ROAD
HAZELWOOD, MO. 63042
(314) 895-3065

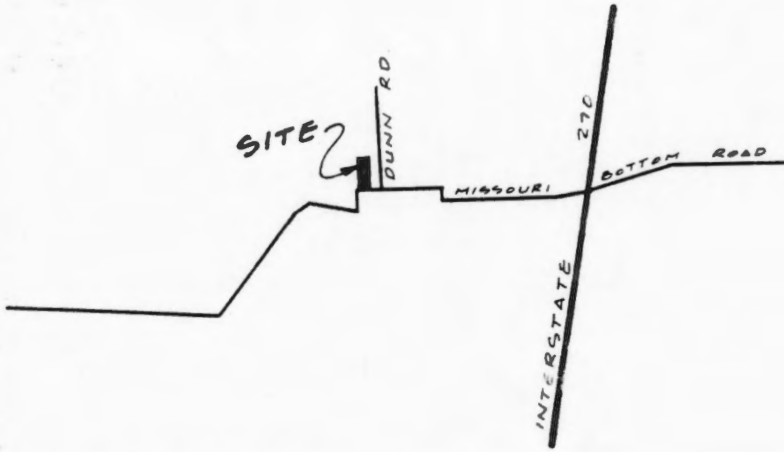
Built 1840



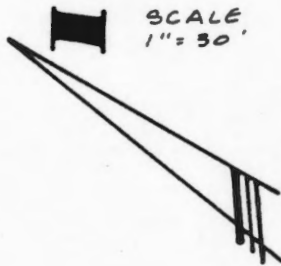
SANTA MARIE
PLAT BK: 177 PG: 56

EYER JR.
396

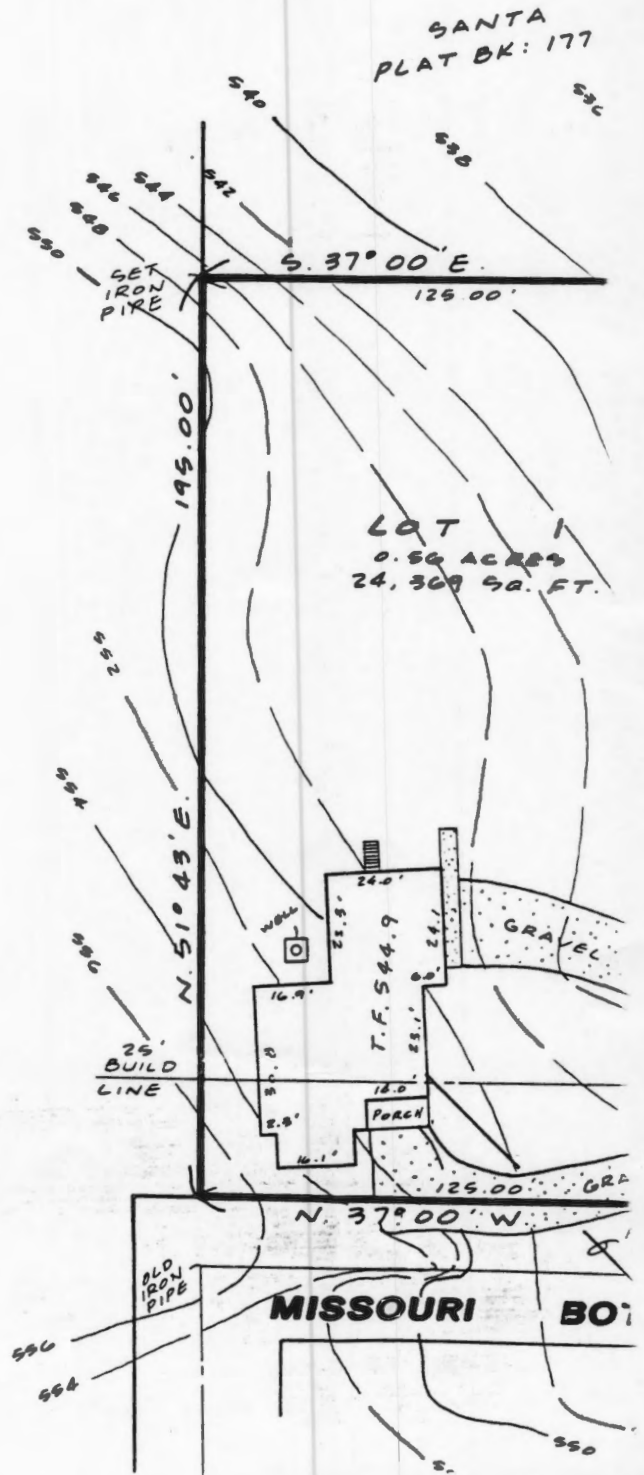




LOCATION MAP



N/F
ROBT. G. LOHMEYER JR.
BK: 8075 PG: 396







HISTORIC INVENTORY

1 No 23S110054		4 Present Name(s) Alt. School		1 No
2 County St. Louis		5. Other Name(s)		
3 Location of Negatives		255 Reinke Road East		
6 Specific Location NE corner of NE 1/4 of NE 1/4 4-44-4		16. Thematic Category		2 County St. Louis 4 Present Name(s) Alt. School
7 City or Town If Rural, Township & Vicinity Queeny Township, near Ballwin		17 Date(s) or Period constructed after 1870		
8 Site Plan with North Arrow <i>Manchester</i>		18. Style or Design		
		19. Architect or Engineer		
		20. Contractor or Builder		
		21. Original Use, if apparent school		
		22 Present Use storage		
		23. Ownership Public <input checked="" type="checkbox"/> Private <input checked="" type="checkbox"/>		
		24. Owner's Name & Address, if known St. John's Evangelical Lutheran 1220 Manchester Road, Ellisville		
		25. Open to Public? Yes <input type="checkbox"/> No <input checked="" type="checkbox"/>		
9 Coordinates UTM Lat Long		26. Local Contact Person or Organization 394-4100 Church Office		28. No. of Stories 1 29. Basement? Yes <input type="checkbox"/> No <input checked="" type="checkbox"/> 30. Foundation Material rubble 31. Wall Construction frame 32. Roof Type & Material gable, comp. shingle 33. No. of Bays Front 1 Side 3 34. Wall Treatment horizontal board 35. Plan Shape rectangle 36. Changes (Explain in #42) Addition <input checked="" type="checkbox"/> Altered <input type="checkbox"/> Moved <input type="checkbox"/> 37. Condition Interior Exterior good 38. Preservation Underway? Yes <input type="checkbox"/> No <input checked="" type="checkbox"/> 39. Endangered? By What? Yes <input type="checkbox"/> No <input checked="" type="checkbox"/> 40. Visible from Public Road? Yes <input type="checkbox"/> No <input checked="" type="checkbox"/> 41. Distance from and Frontage on Road
10 Site <input checked="" type="checkbox"/> Building <input checked="" type="checkbox"/> Structure <input type="checkbox"/> Object <input type="checkbox"/>		27. Other Surveys in Which Included		
11. On National Register? Yes <input type="checkbox"/> No <input checked="" type="checkbox"/>		12. Is Eligible? Yes <input type="checkbox"/> No <input type="checkbox"/>		
13 Part of Estab Hist Dist.? Yes <input type="checkbox"/> No <input checked="" type="checkbox"/>		14. District Potent'l? Yes <input type="checkbox"/> No <input type="checkbox"/>		
15 Name of Established District				
42. Further Description of Important Features This one-room school measures 27x17. A gabled shingle anteroom enclosing the entry is attached to the west side of the building. A louvered vent is centered in the gable. The windows still retain their original working shutters. This school is most significant because it has not been adapted to other uses. It remains structurally intact. While other schools in the county have been visually preserved their functions and/or locations have been altered, detracting from the historical significance of the structure.				
43. History and Significance This public school is unusual in having been closely associated with a church in its early years. The ground on which it stands was formerly the home of the Evangelical Lutheran Concordia Congregation of the Unaltered Augsburg Confession, now St. John's Lutheran Church of Ellisville. The church, organized in 1851, purchased 2 1/2 acres here in 1859 from Jacob and Magdalena Storm or Sturm. The deed specifies that (continued)				
44. Description of Environment and Outbuildings The school is located on a private gravel road near the bend in Reinke Road approximately one mile south of Manchester Road. The school lot is located north of a cemetery plot owned by St. John's Lutheran Church in Ellisville. The cemetery contains some seventy-five graves. However, only two gravestones (continued)				
45. Sources of Information St. Louis County Atlases 1862, 1870, 1878. Masters, James "The History and Geography Background of the Rockwood School District 1949-1972" Rockwood School District, 1972. continued.				
46. Prepared by M. Webb/E. Hamilton 47. Organization St. Louis County Parks 48. Date 5/91 & 8/91 49. Revision Date(s)				

Photo

255 Reinke Road East

Alt School
255 Reinke Road East

43. continued

the land is "intended for a house or place of worship also a cemetery and school for said congregation." Jacob Sturm received from the trustees of the church an acre of land on the other side of Reinke Road. This deed was renewed in 1865. A small log structure was erected, and it also served as a school. Sometimes the pastor of the church served as teacher, while at other times a separate teacher was hired. Church records suggest that a school board was originally elected in 1859 as a means of administering the church school. A log parsonage was built on the south portion of the property in 1867.

In 1870, the congregation decided to move a little more than a mile northwest to Manchester Road in Ellisville. The north half-acre of the Reinke Road property was sold in March to Public School District No. 5 (T44 R4) for \$700. The southern acre of the church property, including the old parsonage and stable, was sold to Franz or Francis Henry Stoechner for \$325. The center portion of the tract was retained for a cemetery.

The old log church was first used as the school, and in the absence of school records, the date of construction of the present frame school building cannot be determined. The school district was designated Number 54, Alt, in 1910. The building continued to be used until after the district merged into the new R-6 (later Rockwood) District in 1949. The school was included in a group of rural schools offered for sale by the district in 1951, and it was repurchased by the trustees of the church. The building is still in good condition but is currently unused, and its future is under discussion.

44. continued

are visible. The school grounds slope south toward the cemetery.

45. continued

Daub, Chylene. "Why Did Ellisville Incorporate?" Golden Anniversary of Ellisville 1932-1982, 1982.

Stanton, Robert. "History of Rockwood School District" March, 1988.

Unknown, "Chronological Development of the Rockwood School District" June 22, 1982.

Stanton, Robert. Letter to Esley Hamilton dated June 30, 1991.

"History of St. John's Congregation, Ellisville, Mo." 1951.

St. Louis City Recorder of Deeds, Book 221, Page 186; 223, 271; 292, 351; 464, 139.

St. Louis County Recorder of Deeds, Book 6778, p. 740.

SL-AS-024-067

REINKE RD.

PALM BAY PR.

OAKWOOD FARMS LN.

GREINER CT.

REINKE RD.





HISTORIC INVENTORY

1 No 09E530765		4 Present Name(s) Twilman School		1 No	
2 County St. Louis		5. Other Name(s) <i>Bellefontaine School</i>			2. County St. Louis
3 Location of Negatives 231-0A, 1		11831 Bellefontaine Road			
6 Specific Location Lot pt 11 of Daniel Bissell Estates		16. Thematic Category		4 Present Name(s) Twilman School	
		17 Date(s) or Period constructed 1927 <i>alt. 1951</i>			
7 City or Town <i>St. Louis</i> Rural, Township & Vicinity Spanish Lake Township		18. Style or Design <i>GO</i> Gothic Revival/Craftsman <i>c. 1960 1975</i>		3 Present Name(s) Twilman School	
8 Site Plan with North Arrow <i>Columbia Bottom</i>		19. Architect or Engineer			
9 Coordinates UTM Lat Long		20. Contractor or Builder <i>other 30</i>		2 Twilman School	
		21. Original Use, if apparent school			
10 Site: I Building <input checked="" type="checkbox"/> Structure: I Object: I		22 Present Use school		1 Twilman School	
		23 Ownership Public: <input checked="" type="checkbox"/> Private: <input type="checkbox"/>			
11. On National Register? Yes: <input type="checkbox"/> No: <input checked="" type="checkbox"/>		12. Is It Eligible? Yes: <input type="checkbox"/> No: <input type="checkbox"/>		1 Twilman School	
13 Part of Estab Hist Dist.? Yes: <input type="checkbox"/> No: <input checked="" type="checkbox"/>		14. District Potent'l? Yes: <input type="checkbox"/> No: <input type="checkbox"/>			
15 Name of Established District		24. Owner's Name & Address, if known Hazelwood R-1 Schools		1 Twilman School	
		25. Open to Public? Yes: <input checked="" type="checkbox"/> No: <input type="checkbox"/>			
		26. Local Contact Person or Organization		1 Twilman School	
		27. Other Surveys in Which Included			
		28. No. of Stories 1		1 Twilman School	
		29. Basement? high Yes: <input checked="" type="checkbox"/> No: <input type="checkbox"/>			
		30. Foundation Material concrete		1 Twilman School	
		31. Wall Construction brick			
		32. Roof Type & Material <i>PR</i> cross gable, comp. shingle		1 Twilman School	
		33. No. of Bays Front 3 Side 2			
		34. Wall Treatment stretcher bond		1 Twilman School	
		35. Plan Shape rectangle			
		36. Changes (Explain in #42) Addition: <input type="checkbox"/> Altered: <input type="checkbox"/> Moved: <input type="checkbox"/>		1 Twilman School	
		37. Condition Interior: Exterior: <i>good</i>			
		38. Preservation Underway? Yes: <input type="checkbox"/> No: <input checked="" type="checkbox"/>		1 Twilman School	
		39. Endangered? By What? Yes: <input type="checkbox"/> No: <input checked="" type="checkbox"/>			
		40. Visible from Public Road? Yes: <input checked="" type="checkbox"/> No: <input type="checkbox"/>		1 Twilman School	
		41. Distance from and Frontage on Road /205-385'			
42. Further Description of Important Features The oldest section of the present campus dates to 1927. It is a one-story brick structure with a gabled roof. Originally, entry was through a projecting gabled bay at the center of the long side of the rectangular plan. Covering the front bay and gable is a buttressed parapet with ashlar capitals. This entry was bricked up in 1951. A recessed ashlar plaque above the former entry is engraved with the school name and surrounded by quoins. The parapet on the entry bay and those on the side gables are (continued)					
43 History and Significance One-half acre was deeded to the trustees of the district on August 9, 1852, by John O'Fallon and his wife Caroline for \$1.00. The deed was not recorded until 1866. The land was about one-fourth mile S of the present site. The first school was log. In 1867, the board deeded the land back to the most recent owners, Jacob and Kleofa Bittner, and purchased two acres at Bellefontaine and Redman roads from them. (continued)					
44 Description of Environment and Outbuildings The 1927 building is located close to Redman Road facing Bellefontaine. There is a large oak tree in front of the building. The rest of the campus extends to the west and south of the building.					
45 Sources of Information History of Hazelwood School District by Gregory M. Franzwa, 1977. On site inspection.					
46. Prepared by M. Webb					
47. Organization St. Louis County Parks					
48. Date 7/91 49. Revision Date(s)					

Photo

11831 Bellefontaine Road

Twillman School
11831 Bellefontaine Road

42. continued

saddlebacked with ashlar caps. A string of five windows run on either side of the entry at the first floor level. A stringcourse runs above short ground-level windows. There are three ground-floor windows on either side of the entry and two on the gabled ends. Also, there is a small double-hung window high in the gable. Window sills are brick. The original windows were 6-over-6, double hung, but have been replaced. The string windows have been lowered by the addition of upper panels. Numerous additions have been made to the campus in the 1950s and 1960s, the latest of these dates to 1975.

43. continued

Originally known as Bellefontaine School, the name was changed because an older school also held that name. John Henry Twellmann was an early settler and civic leader. He was the clerk for the board of education at the time the first brick school was built in 1867-68. The family changed the name to Twillmann and the school name somehow dropped the last "n", hence "Twillman School." The school was designated District 7 in 1910. The second Twillmann School was razed in 1927 to make way for the oldest portion of the present school.

SL-AS-024-068

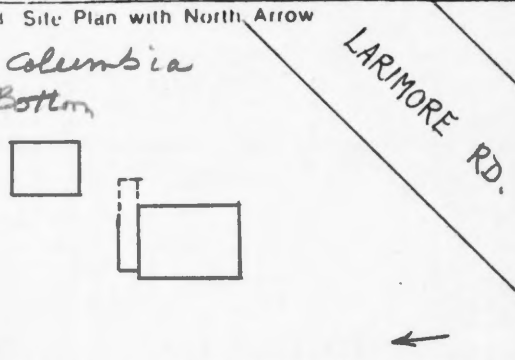
REDMAN RD.

BELLEFONTAINE RD.





HISTORIC INVENTORY

1 No.		4 Present Name(s) Old Larimore School <i>other Prigge School</i>		No 7
2 County St. Louis		5 Other Name(s)		
3 Location of Negatives St. Louis County Parks		12125 Larimore Road		
6 Specific Location In survey 398, 1 acre, Township 47, Range 7, 467.41 ft., east of Eldorado No. 1		16 Thematic Category		28. No. of Stories 1
7 City or Town If Rural, Township & Vicinity Spanish Lake Township		17 Date(s) or Period constructed c. 1870 <i>alt 1976</i>		29. Basement? Yes <input checked="" type="checkbox"/> No <input type="checkbox"/>
8 Site Plan with North Arrow <i>Columbia Bottom</i> 		18 Style or Design vernacular <i>80</i>		30. Foundation Material stone <i>40</i>
		19 Architect or Engineer		31. Wall Construction brick <i>LD</i>
		20 Contractor or Builder		32. Roof Type & Material gable, comp
		21. Original Use, if apparent school <i>05A</i>		33. No. of Bays Front 3 Side 3
		22 Present Use residence		34. Wall Treatment painted white <i>30</i>
		23 Ownership Public <input type="checkbox"/> Private <input checked="" type="checkbox"/>		35. Plan Shape rectangular
		24 Owner's Name & Address, if known Ruth A. & Earl Koder, Jr.		36. Changes (Explain in #42) Addition <input checked="" type="checkbox"/> Altered <input checked="" type="checkbox"/> Moved <input type="checkbox"/>
9 Coordinates UTM Lat Long		25. Open to Public? Yes <input type="checkbox"/> No <input checked="" type="checkbox"/>		37. Condition Interior Exterior <i>good</i>
10 Site <input type="checkbox"/> Building <input checked="" type="checkbox"/> Structure <input type="checkbox"/> Object <input type="checkbox"/>		26. Local Contact Person or Organization		38. Preservation Underway? Yes <input type="checkbox"/> No <input checked="" type="checkbox"/>
11. On National Register? Yes <input type="checkbox"/> No <input checked="" type="checkbox"/>		12. Is It Eligible? Yes <input type="checkbox"/> No <input type="checkbox"/>		39. Endangered? By What? Yes <input type="checkbox"/> No <input checked="" type="checkbox"/>
13. Part of Estab. Hist. Dist.? Yes <input type="checkbox"/> No <input checked="" type="checkbox"/>		14. District Potent'l? Yes <input type="checkbox"/> No <input checked="" type="checkbox"/>		40. Visible from Public Road? Yes <input checked="" type="checkbox"/> No <input type="checkbox"/>
15 Name of Established District		27. Other Surveys in Which Included		41. Distance from and Frontage on Road /124
42 Further Description of Important Features The gable is to the front. The underside of the overhang has shiplapped board boxing. A flat board underlines the gable in a simple frieze. The front door has a Colonial Revival surround, pedimented with pilasters and coach lights to the sides. Windows have broad sills and casement windows with 8 panes per leaf. A tall brick chimney rises from the east side. To the rear is a lower addition extending along the east side. Angled basement doors are also on this side. Across the front is a concrete terrace with brick pylons.				
43 History and Significance This building was built as a school but converted to a residence. The lot was acquired by the school board in 1868 from Richard Whyte, and the school was probably built soon thereafter. It replaced an older building on a plot just to the north. That building was later moved to the farm at 12350 Riverview Drive. This building served until 1942, when it was replaced by a four-room building at Larimore and Trampe Roads. (The new				
44 Description of Environment and Outbuildings				
45 Sources of Information Gregory M. Franzwa, <u>History of the Hazelwood School District</u> (1977) pp. 59-70. St. Louis City Recorder of Deeds, Book 436, p. 338. St. Louis County Recorder of Deeds, Book 2054, p. 43; 2368, 255.				
46. Prepared by E. Hamilton				
47. Organization St. Louis County Parks				
48. Date 6/88				
49. Revision Date(s)				

St. Louis

Old Larimore School

12125 Larimore Road

Old Larimore School
12125 Larimore Road

43. continued

building, originally of interest as a PWA project, was extensively enlarged and remodeled in 1976.) The present building was sold by the school board in 1944 to Earl and Dora Koder. They in turn sold it in 1947 to their son Earl Koder, Jr., and his wife Ruth. The younger Koders remodeled the school, lowering the ceilings (but leaving the original pressed metal ceiling in place) and bricking in the top parts of the windows. The school was also called the Prigge School although it never seems to have been located on Prigge Road.

